1-59 (CONT'D)

Gross Plant Balance

Division	utility account	Base Period 13 Month Average	Projection Period 13 Month Average	Balance Actual Feb-15	Actual Mar-15	Actual Apr-15	Actual May-15	Actual Jun-15	Actual Jul-15	Actual Aug-15	Projected Sep-15	Projected Oct-15	Projected Nov-15	Projected Dec-15	Projected Jan-16	Projected Feb-16	Projected Mar-16	Projected Apr-16	Projected May-16	Projected Jun-16	Projected Jul-16	Projected Aug-16	Projected Sep-16
002 - Dallas Atmos Rate Division																							
	39000 39000-Structures & Improvements	2,140,299	2,328,249	2,097,104	2,097,104	2,097,104	2,097,104	2,097,104	2,101,891	2,122,651	2,140,510	2,151,180	2,170,434	2,203,084	2,218,059	2,230,561	2,241,954	2,249,618	2,258,202	2,264,454	2,270,158	2,279,208	2,288,467
	39005 39005-G-Structures & Improvements	9,199,401	9,199,401	9,199,401	9,199,401	9,199,401	9,199,401	9,199,401	9,199,401	9,199,401	9,199,401	9,199,401	9,199,401	9,199,401	9,199,401	9,199,401	9,199,401	9,199,401	9,199,401	9,199,401	9,199,401	9,199,401	9,199,401
	39009 39009-Improv. to Leased Premises	9,045,785	9,655,510	8,883,224	8,883,224	8,883,224	8,965,859	8,965,859	8,968,284	8,968,580	9,028,250	9,063,900	9,126,226	9,237,317	9,287,352	9,329,121	9,367,187	9,392,794	9,421,474	9,442,383	9,461,421	9,491,658	9,522,594
	39100 39100-Office Furniture & Equipment	10,741,082	11,222,846	10,936,551	10,585,817	10,587,983	10,631,819	10,645,619	10,648,934	10,648,934	10,696,786	10,728,571	10,782,316	10,873,457	10,915,259	10,950,156	10,981,959	11,003,353	11,027,314	11,044,767	11,060,699	11,085,952	11,111,797
	39102 39102-Remittance Processing Equipment	-	-	-	-	-	-	-	-	-	-	-	-	-	-	-	-	-	-	-	-	-	-
	39103 39103-Office Furn. - Copiers & Type	-	-	-	-	-	-	-	-	-	-	-	-	-	-	-	-	-	-	-	-	-	-
	39104 39104-G-Office Furniture & Equip.	63,741	63,741	63,741	63,741	63,741	63,741	63,741	63,741	63,741	63,741	63,741	63,741	63,741	63,741	63,741	63,741	63,741	63,741	63,741	63,741	63,741	63,741
	39200 39200-Transportation Equipment	103,416	103,416	103,416	103,416	103,416	103,416	103,416	103,416	103,416	103,416	103,416	103,416	103,416	103,416	103,416	103,416	103,416	103,416	103,416	103,416	103,416	103,416
	39300 39300-Stores Equipment	-	-	-	-	-	-	-	-	-	-	-	-	-	-	-	-	-	-	-	-	-	-
	39400 39400-Tools, Shop, & Garage Equip.	562,258	1,801,538	294,948	309,560	310,208	310,208	433,307	439,357	439,357	540,308	600,623	709,457	894,019	978,670	1,049,337	1,113,739	1,157,062	1,205,584	1,240,926	1,273,168	1,324,325	1,376,663
	39500 39500-Laboratory Equipment	23,632	23,632	23,632	23,632	23,632	23,632	23,632	23,632	23,632	23,632	23,632	23,632	23,632	23,632	23,632	23,632	23,632	23,632	23,632	23,632	23,632	23,632
	39700 39700-Communication Equipment	2,462,183	2,546,564	2,461,160	2,461,161	2,461,161	2,461,161	2,461,161	2,426,749	2,439,990	2,449,247	2,454,778	2,464,759	2,481,883	2,489,448	2,495,926	2,501,832	2,505,805	2,510,254	2,513,495	2,516,452	2,521,143	2,525,942
	39800 39800-Miscellaneous Equipment	494,198	549,944	481,521	481,521	481,521	481,521	481,521	481,521	489,083	494,370	497,528	503,228	512,893	517,326	521,026	524,399	526,868	529,209	531,059	532,748	535,427	538,167
	39900 39900-Other Tangible Equipm	168,103	168,103	168,103	168,103	168,103	168,103	168,103	168,103	168,103	168,103	168,103	168,103	168,103	168,103	168,103	168,103	168,103	168,103	168,103	168,103	168,103	168,103
	39901 39901-Oth Tang Prop - Servers - H/W	33,700,827	31,428,354	38,694,844	38,696,557	38,701,448	38,699,116	38,699,085	30,257,065	30,336,525	30,431,386	30,489,029	30,590,275	30,783,664	30,843,191	30,909,580	30,970,083	31,010,784	31,056,369	31,089,571	31,119,862	31,167,922	31,217,092
	39902 39902-Oth Tang Prop - Servers - S/W	17,259,545	19,267,874	16,865,891	16,886,100	16,886,414	16,886,594	17,001,892	16,922,077	16,948,934	17,150,386	17,270,713	17,487,874	17,856,137	18,025,043	18,166,048	18,294,551	18,380,995	18,477,613	18,548,332	18,612,666	18,714,741	18,819,174
	39903 39903-Oth Tang Prop - Network - H/W	3,276,746	3,397,429	3,253,171	3,254,075	3,253,713	3,253,713	3,270,656	3,256,714	3,256,714	3,268,937	3,276,240	3,289,417	3,311,764	3,322,013	3,330,569	3,338,367	3,343,613	3,349,486	3,353,767	3,357,671	3,363,665	3,370,202
	39904 39904-Oth Tang Prop - CPU	-	-	-	-	-	-	-	-	-	-	-	-	-	-	-	-	-	-	-	-	-	-
	39905 39905-Oth Tang Prop - MF Hardware	-	-	-	-	-	-	-	-	-	-	-	-	-	-	-	-	-	-	-	-	-	-
	39906 39906-Oth Tang Prop - PC Hardware	2,091,363	2,281,439	2,549,525	2,555,286	2,555,286	2,560,471	2,560,471	1,608,182	1,687,012	1,720,384	1,752,271	1,809,810	1,907,385	1,952,138	1,989,499	2,023,547	2,046,452	2,072,104	2,090,789	2,107,835	2,134,881	2,162,551
	39907 39907-Oth Tang Prop - PC Software	812,062	686,169	1,013,532	1,013,537	1,013,537	1,013,537	1,013,537	686,133	686,133	686,136	686,138	686,141	686,147	686,150	686,152	686,154	686,155	686,157	686,158	686,159	686,161	686,162
	39908 39908-Oth Tang Prop - Appl Software	102,519,988	122,329,769	97,799,920	97,800,419	97,801,026	97,922,848	99,426,941	100,145,393	100,158,426	102,084,311	103,234,949	105,311,225	108,832,175	110,447,085	111,795,226	113,023,843	113,650,343	114,776,010	115,450,243	116,065,341	117,041,275	118,039,752
	39909 39909-Oth Tang Prop - Mainframe S/W	993,259	982,650	1,010,232	1,010,232	1,010,232	1,010,232	1,010,232	982,650	982,650	982,650	982,650	982,650	982,650	982,650	982,650	982,650	982,650	982,650	982,650	982,650	982,650	982,650
	39924 39924-Oth Tang Prop - Gen.			-																			
002 - Dallas Atmos Rate Division Total		195,657,879	217,836,529	195,919,916	195,592,886	195,601,160	196,862,576	197,628,004	188,483,242	188,703,283	191,233,913	192,745,862	195,474,107	200,100,668	202,222,674	203,994,143	205,609,557	206,694,586	207,910,920	208,796,868	209,605,113	210,887,499	212,199,606
				195,919,916	195,592,886	195,601,160	196,862,576	197,628,004	188,483,242	188,703,283	195,888,030	195,919,916	0	0	0	0							
				-	-	-	-	-	-	-	(4,654,116)	(3,174,054)	195,474,107	200,100,668	202,222,674	203,994,143							
012 - Call Center Division																							
	38900 38900-Land	2,874,240	2,874,240	2,874,240	2,874,240	2,874,240	2,874,240	2,874,240	2,874,240	2,874,240	2,874,240	2,874,240	2,874,240	2,874,240	2,874,240	2,874,240	2,874,240	2,874,240	2,874,240	2,874,240	2,874,240	2,874,240	2,874,240
	38910 38910-CKV-Land & Land Rights	1,887,123	1,887,123	1,887,123	1,887,123	1,887,123	1,887,123	1,887,123	1,887,123	1,887,123	1,887,123	1,887,123	1,887,123	1,887,123	1,887,123	1,887,123	1,887,123	1,887,123	1,887,123	1,887,123	1,887,123	1,887,123	1,887,123
	39000 39000-Structures & Improvements	12,655,904	12,687,450	12,644,812	12,844,812	12,844,812	12,644,812	12,646,280	12,657,017	12,657,017	12,661,390	12,663,440	12,665,505	12,667,587	12,669,719	12,671,348	12,673,161	12,674,739	12,676,308	12,677,347	12,679,380	12,680,990	12,683,522
	39009 39009-Improv. to Leased Premises	4,298,434	4,298,434	4,298,434	4,298,434	4,298,434	4,298,434	4,298,434	4,298,434	4,298,434	4,298,434	4,298,434	4,298,434	4,298,434	4,298,434	4,298,434	4,298,434	4,298,434	4,298,434	4,298,434	4,298,434	4,298,434	4,298,434
	39010 39010-CKV-Structures & Improvements	10,419,807	10,419,807	10,419,807	10,419,807	10,419,807	10,419,807	10,419,807	10,419,807	10,419,807	10,419,807	10,419,807	10,419,807	10,419,807	10,419,807	10,419,807	10,419,807	10,419,807	10,419,807	10,419,807	10,419,807	10,419,807	10,419,807
	39100 39100-Office Furniture & Equipment	2,324,275	2,297,632	2,333,049	2,333,081	2,333,081	2,340,590	2,340,472	2,322,793	2,322,793	2,319,177	2,317,462	2,315,775	2,314,054	2,312,291	2,310,944	2,309,445	2,308,142	2,306,843	2,305,571	2,304,303	2,303,022	2,300,879
	39103 39103-Office Furn. - Copiers & Type	129	(9,955)	4,058	4,058	4,058	4,058	4,058	-	-	(1,431)	(2,101)	(2,776)	(3,458)	(4,155)	(4,688)	(5,281)	(5,797)	(6,310)	(6,814)	(7,315)	(7,822)	(8,670)
	39700 39700-Communication Equipment	1,962,785	1,962,785	1,962,785	1,962,785	1,962,785	1,962,785	1,962,785	1,962,785	1,962,785	1,962,785	1,962,785	1,962,785	1,962,785	1,962,785	1,962,785	1,962,785	1,962,785	1,962,785	1,962,785	1,962,785	1,962,785	1,962,785
	39710 39710-CKV-Communication Equipment	271,621	271,621	271,621	271,621	271,621	271,621	271,621	271,621	271,621	271,621	271,621	271,621	271,621	271,621	271,621	271,621	271,621	271,621	271,621	271,621	271,621	271,621
	39800 39800-Miscellaneous Equipment	38,370	60,843	28,617	28,617	28,617	28,617	37,949	37,949	37,949	41,239	42,781	44,334	45,901	47,505	48,730	50,094	51,280	52,462	53,619	54,773	55,939	57,688
	39900 39900-Other Tangible Property	629,166	629,166	629,166	629,166	629,166	629,166	629,166	629,166	629,166	629,166	629,166	629,166	629,166	629,166	629,166	629,166	629,166	629,166	629,166	629,166	629,166	629,166
	39901 39901-Oth Tang Prop - Servers - H/W	8,016,720	8,208,829	7,924,717	7,924,717	7,924,716	8,003,135	8,006,705	8,007,132	8,006,992	8,035,998	8,049,892	8,063,284	8,077,094	8,091,237	8,102,041	8,114,063	8,124,521	8,134,936	8,145,142	8,155,310	8,165,592	8,182,779
	39902 39902-Oth Tang Prop - Servers - S/W	1,801,459	1,835,798	1,786,302	1,786,302	1,786,302	1,788,636	1,800,594	1,800,655	1,800,635	1,805,688	1,808,057	1,810,442	1,812,846	1,815,312	1,817,194	1,819,288	1,821,110	1,822,925	1,824,703	1,826,474	1,828,265	1,831,260
	39903 39903-Oth Tang Prop - Network - H/W	538,872	631,388	494,406	494,406	494,406	533,685	533,775	534,223	534,074	548,059	554,614	561,215	567,874	574,693	579,901	585,698	590,740	595,762	600,682	605,585	610,542	618,829
	39906 39906-Oth Tang Prop - PC Hardware	955,073	1,011,478	998,792	998,806	998,807	998,807	1,002,637	870,516	907,689	922,562	929,555	936,600	943,704	950,980	956,539	962,724	968,104	973,462	978,713	983,944	989,234	998,078
	39907 39907-Oth Tang Prop - PC Software	305,327	188,782	491,799	491,799	491,799	491,799	491,799	188,782	188,782	188,782	188,782	188,782	188,782	188,782	188,782	188,782	188,782	188,782	188,782	188,782	188,782	188,782
	39908 39908-Oth Tang Prop - Appl Software	109,429,531	112,599,379	109,838,698	109,838,698	109,838,698	110,782,290	111,574,883	107,715,256	107,691,353	108,395,247	108,735,144	109,057,415	109,392,541	109,735,750	109,997,919	110,269,673	110,543,456	110,796,206	111,043,870	111,250,522	111,540,136	111,957,218
	39910 39910-CKV-Other Tangible Property	91,992	91,992	91,992	91,992	91,992	91,992	91,992	91,992	91,992	91,992	91,992	91,992	91,992	91,992	91,992	91,992	91,992	91,992	91,992	91,992	91,992	91,992
	39916 39916-CKV-Oth Tang Prop-PC Hardware	194,015	194,015	194,015	194,015	194,015	194,015	194,015	194,015	194,015	194,015	194,015	194,015	194,015	194,015	194,015	194,015	194,015	194,015	194,015	194,015	194,015	194,015
	39917 39917-CKV-Oth Tang Prop-PC Software	90,541	90,541	90,541	90,541	90,541	90,541	90,541	90,541	90,541	90,541	90,541	90,541	90,541	90,541	90,541	90,541	90,541	90,541	90,541	90,541	90,541	90,541
012 - Call Center Division Total		159,795,384	162,221,348	159,264,785	159,264,820	159,264,820	160,335,954	161,147,877	156,854,047	156,866,959	157,636,437	157,997,071	158,360,301	158,726,652	159,101,838	159,388,434	159,707,372	159,984,891	160,261,190	160,531,940	160,801,582	161,074,346	161,530,287
				159,264,785	159,264,820	159,264,820	160,335,954	161,147,877	156,854,047	156,866,959	159,228,084	159,264,785	0	0	0	0							
				-	-	-	-	-	-	-	(1,591,647)	(1,267,714)	158,360,301	158,726,652	159,101,838	159,388,434							
091 - Brentwood Division																							
	30100 30100-Organization	185,309	185,309	185,309	185,309	185,309	185,309	185,309	185,309	185,309	185,309	185,309	185,309	185,309	185,309	185,309	185,309	185,309	185,309	185,309	185,309	185,309	185,309
	30300 30300-Misc. Intangible Plant	1,109,552	1,109,552	1,109,552	1,109,552	1,109,552	1,109,552	1,109,552	1,109,552	1,109,552	1,109,552	1,109,552	1,109,552	1,109,552	1,109,552	1,109,552	1,109,552	1,109,552	1,109,552	1,109,552	1,109,552	1,109,552	1,109,552
	39001 39001-Structures - Frame	179,339	179,339	179,339	179,339	179,339	179,339	179,339	179,339	179,339	179,339	179,339	179,339	179,339	179,339	179,339	179,339	179,339	179,339	179,339	179,339	179,339	179,339
	39004 39004-Air Conditioning Equipment	5,771	5,771	5,771	5,771	5,771	5,771	5,771	5,771	5,771	5,771	5,771	5,771	5,771	5,771	5,771	5,771	5,771	5,771	5,771	5,771	5,771	5,771
	39009 39009-Improv. to Leased Premises	38,834	154,219	38,834	38,834	38,834	38,834	38,834	38,834	38,834	38,834	38,834	38,834	38,834	38,834	38,834	38,834	38,834	38,834	38,834	38,834	38,834	188,834
	39100 39100-Office Furniture & Equipment	41,632	42,653	41,784	39,554	39,554	39,554	39,554	42,653	42,653	42,653	42,653	42,653	42,653	42,653	42,653	42,653	42,653	42,653	42,653	42,653	42,653	42,653
	39200 39200-Trans Equip- Group	4,110	4,110	4,110	4,110	4,110	4,110	4,110	4,110	4,110	4,110	4,110	4,110	4,110	4,110	4,110	4,110	4,110	4,110	4,110	4,110	4,110	4,110
	39400 39400-Tools, Shop, & Garage Equip.	163,668	163,707	163,166	163,707	163,707	163,707	163,707	163,707	163,707	163,707	163,707	163,707	163,707	163,707	163,707	163,707	163,707	163,707	163,707	163,707	163,707	163,707
	39600 39600-Power Operated Equipment	13,652	11,037	19,534	19,534	19,534	19,534	11,037	11,037	11,037	11,037	11,037	11,037	11,037	11,037	11,037	11,037	11,037	11,037	11,037	11,037	11,037	11,037
	39700 39700-Communication Equipment	225,614	225,614	225,614	225,614	225,614	225,614	225,614	225,614	225,614	225,614	225,614	225,614	225,614	225,614	225,614	225,614	225,614	225,614	225,614	225,614	225,614	225,614
	39800 39800-Miscellaneous Equipment	843,987	882,228	811,208	811,208	811,208	811,208	811,208	811,208	811,208	882,228	882,228	882,228	882,228	882,228	882,228	882,228	882,228	882,228	882,228	882,228	882,228	882,228
	39900 39900-Other Tangible Property	76,993	76,993	76,993	76,993	76,993	76,993	76,993	76,993	76,993	76,993	76,993	76,993	76,993	76,993	76,993	76,993	76,993	76,993	76,993	76,993	76,993	76,993
	39901 39901-Oth Tang Prop - Servers - H/W	344,194	344,194	344,194	344,194	344,194	344,194	344,194	344,194	344,194	344,194	344,194	344,194	344,194	344,194	344,194	344,194	344,194	344,194	344,194	344,194	344,194	344,194
	39902 39902-Oth Tang Prop - Servers - S/W	8,273	8,273	8,273	8,273	8,273	8,273	8,273	8,273	8,273	8,273	8,273	8,273	8,273	8,273	8,273	8,273	8,273	8,273	8,273	8,273	8,273	8,273
	39903 39903-Oth Tang Prop - Network - H/W	209,358	209,358	209,358	209,358	209,358	209,358	209,358	209,358	209,358	209,358	209,358	209,358	209,358	209,358	209,358	209,358	209,358	209,358	209,358	209,358	209,358	209,358
	39906 39906-Oth Tang Prop - PC Hardware	325,509	325,080	327,866	327,866	325,080	325,080	325,080	325,080	325,080	325,080	325,080	325,080	325,080	325,080	325,080	325,080	325,080	325,080	325,080	325,080	325,080	325,080
	39907 39907-Oth Tang Prop - PC Software	74,880	74,880	74,880	74,880	74,880	74,880	74,880	74,880	74,880	74,880	74,880	74,880	74,880	74,880	74,880	74,880	74,880	74,880	74,880	74,880	74,880	74,880
	39908 39908-Oth Tang Prop - Appl Software	898,422	898,473	897,807	898,473	898,473	898,473	898,473	898,473	898,473	898,473	898,473	898,473	898,473	898,473	898,473	898,473	898,473	898,473	898,473	898,473	898,473	898,473
091 - Brentwood Division Total		4,749,093	4,900,789	4,723,590	4,722,568	4,719,783	4,719,783	4,711,286	4,714,384	4,714,384	4,785,404	4,785,404	4,785,404	4,785,404	4,785,404	4,785,404	4,785,404	4,785,404	4,785,404	4,785,404	4,835,404	4,885,404	4,935,404
				4,723,590	4,722,568	4,719,783	4,719,783	4,711,286	4,714,384	4,714,384	5,100,162	4,723,590	0	0	0	0							
				-	-	-	-	-	-	-	(314,758)	61,815	4,785,404	4,785,404	4,785,404	4,785,404							
089 - Kentucky Division																							
	30100 30100-Organization	8,330	8,330	8,330	8,330	8,330	8,330	8,330	8,330	8,330	8,330	8,330	8,330	8,330	8,330	8,330	8,330	8,330	8,330	8,330	8,330	8,330	8,330
	30200 30200-Franchises & Consents	119,853	119,853	119,853	119,853	119,853	119,853	119,853	119,853	119,853	119,853	119,853	119,853	119,853	119,853	119,853	119,853	119,853	119,853	119,853	119,853	119,853	119,853
	32540 32540-Rights-of-Way	-	-	-	-	-	-	-	-	-	-	-	-	-	-	-	-	-	-	-	-	-	-
	33202 33202-Tributary Lines	-	-	-	-	-	-	-	-	-	-	-	-	-	-	-	-	-	-	-	-	-	-
	33400 33400-Field Meas. & Reg. Sta. Equip	-	-	-	-	-	-	-	-	-	-	-	-	-	-	-	-	-	-	-	-	-	-
	35010 35010-Land	261,127	261,127	261,127	261,127	261,127	261,127	261,127	261,127	261,127	261,127	261,127	261,127	261,127	261,127	261,127	261,127	261,127	261,127	261,127	261,127	261,127	261,127
	35020 35020-Rights of Ways	4,682	4,682	4,682	4,682	4,682	4,682	4,682	4,682	4,682	4,682	4,682	4,682	4,682	4,682	4,682	4,682	4,682	4,682	4,682	4,682	4,682	4,682
	35100 35100-Structures & Improvements	17,916	17,916	17,916	17,916	17,916	17,916	17,916	17,916	17,916	17,916	17,916	17,916	17,916	17,916	17,916	17,916	17,916	17,916	17,916	17,916	17,916	17,916
	35102 35102-Compressor Station Equipment	153,261	153,261	153,261	153,261	153,261	153,261	153,261	153,261	153,261	153,261	153,261	153,261	153,261	153,261	153,261	153,261	153,261	153,261	153,261	153,261	153,261	153,261
	35103 35103-Meas. & Reg. Sta. Structures	23,138	23,138	23,138	23,138	23,138	23,138	23,138	23,138	23,138	23,138	23,138	23,138	23,138	23,138	23,138	23,138	23,138	23,138	23,138	23,138	23,138	23,138
	35104 35104-Other Structures	137,443	137,443	137,443	137,443	137,443	137,443	137,443	137,443	137,443	137,443	137,443	137,443	137,443	137,443	137,443	137,443	137,443	137,443	137,443	137,443	137,443	137,443
	35200 35200-Wells	6,629,572	9,095,522	5,870,020	5,870,020	5,870,020	5,870,020	5,870,020	5,870,020	6,650,497	6,999,748	7,132,802	7,267,907	7,492,761	7,625,791	7,774,827	7,937,360	8,113,107	8,328,261	8,506,852	8,658,912	8,821,195	9,002,493
	35201 35201-Well Construction	1,699,999	1,699,999	1,699,999	1,699,999	1,699,999	1,699,999	1,699,999	1,699,999	1,699,999	1,699,999	1,699,999	1,699,999	1,699,999	1,699,999	1,699,999	1,699,999	1,699,999	1,699,999	1,699,999	1,699,999	1,699,999	1,699,999
	35202 35202-Well Equipment	419,841	415,819	424,750	424,750	424,750	424,750	424,750	424,750	415,819	415,819	415,819	415,819	415,819	415,819	415,819	415,819	415,819	415,819	415,819	415,819	415,819	415,819
	35203 35203-Cushion Gas	1,694,833	1,694,833	1,694,833	1,694,833	1,694,833	1,694,833	1,694,833	1,694,833	1,694,833	1,694,833	1,694,833	1,694,833	1,694,833	1,694,833	1,694,833	1,694,833	1,694,833	1,694,833	1,694,833	1,694,833	1,694,833	1,694,833
	35210 35210-Leaseholds	178,530	178,530	178,530	178,530	178,530	178,530	178,530	178,530	178,530	178,530	178,530	178,530	178,530	178,530	178,530	178,530	178,530	178,530	178,530	178,530	178,530	178,530
	35211 35211-Storage Rights	54,614	54,614	54,614	54,614	54,614	54,614	54,614	54,614	54,614	54,614	54,614	54,614	54,614	54,614	54,614	54,614	54,614	54,614	54,614	54,614	54,614	54,614
	35301 35301-Field Lines	178,497	178,497	178,497	178,497	178,497	178,497	178,497	178,497	178,497	178,497	178,497	178,497	178,497	178,497	178,497	178,497	178,497	178,497	178,497	178,497	178,497	178,497
	35302 35302-Tributary Lines	209,458	209,458	209,458	209,458	209,458	209,458	209,458	209,458	209,458	209,458	209,458	209,458	209,458	209,458	209,458	209,458	209,458	209,458	209,458	209,458	209,458	209,458
	35400 35400-Compressor Station Equipment	923,446	923,446	923,446	923,446	923,446	923,446	923,446	923,446	923,446	923,446	923,446	923,446	923,446	923,446	923,446	923,446	923,446	923,446	923,446	923,446	923,446	923,446
	35500 35500-Meas. & Reg. Equipment	240,883	240,883	240,883	240,883	240,883	240,883	240,883	240,883	240,883	240,883	240,883	240,883	240,883	240,883	240,883	240,883	240,883	240,883	240,883	240,883	240,883	240,883
	35600 35600-Purification Equipment	414,663	414,663	414,663	414,663	414,663	414,663	414,663	414,663	414,663	414,663	414,663	414,663	414,663	414,663	414,663	414,663	414,663	414,663	414,663	414,663	414,663	414,663
	36510 36510-Land & Land Rights	26,970	26,970	26,970	26,970	26,970	26,970	26,970	26,970	26,970	26,970	26,970	26,970	26,970	26,970	26,970	26,970	26,970	26,970	26,970	26,970	26,970	26,970
	36520 36520-Rights-Of-Way	867,772	867,772	867,772	867,772	867,772	867,772	867,772	867,772	867,772	867,772	867,772	867,772	867,772	867,772	867,772	867,772	867,772	867,772	867,772	867,772	867,772	867,772
	36602 36602-Structures & Improvements	49,002	49,002	49,002	49,002	49,002	49,002	49,002	49,002	49,002	49,002	49,002	49,002	49,002	49,002	49,002	49,002	49,002	49,002	49,002	49,002	49,002	49,002

Division	utility account	13 Month Average	13 Month Average	Actual Feb-15	Actual Mar-15	Actual Apr-15	Actual May-15	Actual Jun-15	Actual Jul-15	Actual Aug-15	Projected Sep-15	Projected Oct-15	Projected Nov-15	Projected Dec-15	Projected Jan-16	Projected Feb-16	Projected Mar-16	Projected Apr-16	Projected May-16	Projected Jun-16	Projected Jul-16	Projected Aug-16	Projected Sep-16
36603	36603-Other Structures	60,826	60,826	60,826	60,826	60,826	60,826	60,826	60,826	60,826	60,826	60,826	60,826	60,826	60,826	60,826	60,826	60,826	60,826	60,826	60,826	60,826	60,826
36700	36700-Mains - Cathodic Protection	185,509	185,509	185,509	185,509	185,509	185,509	185,509	185,509	185,509	185,509	185,509	185,509	185,509	185,509	185,509	185,509	185,509	185,509	185,509	185,509	185,509	185,509
36701	36701-Mains - Steel	27,762,017	27,762,017	27,762,017	27,762,017	27,762,017	27,762,017	27,762,017	27,762,017	27,762,017	27,762,017	27,762,017	27,762,017	27,762,017	27,762,017	27,762,017	27,762,017	27,762,017	27,762,017	27,762,017	27,762,017	27,762,017	27,762,017
36900	36900-Meas. & Reg. Sta. Equipment	615,022	615,022	615,022	615,022	615,022	615,022	615,022	615,022	615,022	615,022	615,022	615,022	615,022	615,022	615,022	615,022	615,022	615,022	615,022	615,022	615,022	615,022
36901	36901-Meas. & Reg. Sta. Equipment	2,269,871	2,269,871	2,269,871	2,269,871	2,269,871	2,269,871	2,269,871	2,269,871	2,269,871	2,269,871	2,269,871	2,269,871	2,269,871	2,269,871	2,269,871	2,269,871	2,269,871	2,269,871	2,269,871	2,269,871	2,269,871	2,269,871
37400	37400-Land & Land Rights	531,167	531,167	531,167	531,167	531,167	531,167	531,167	531,167	531,167	531,167	531,167	531,167	531,167	531,167	531,167	531,167	531,167	531,167	531,167	531,167	531,167	531,167
37401	37401-Land	37,326	37,326	37,326	37,326	37,326	37,326	37,326	37,326	37,326	37,326	37,326	37,326	37,326	37,326	37,326	37,326	37,326	37,326	37,326	37,326	37,326	37,326
37402	37402-Land Rights	1,491,896	1,508,932	1,486,119	1,486,744	1,486,775	1,486,560	1,486,694	1,487,092	1,491,639	1,494,109	1,495,050	1,496,147	1,497,595	1,498,537	1,499,591	1,500,741	1,501,984	1,503,506	1,504,769	1,506,056	1,505,992	1,508,274
37403	37403-Land Other	2,784	2,784	2,784	2,784	2,784	2,784	2,784	2,784	2,784	2,784	2,784	2,784	2,784	2,784	2,784	2,784	2,784	2,784	2,784	2,784	2,784	2,784
37500	37500-Structures & Improvements	336,168	336,168	336,168	336,168	336,168	336,168	336,168	336,168	336,168	336,168	336,168	336,168	336,168	336,168	336,168	336,168	336,168	336,168	336,168	336,168	336,168	336,168
37501	37501-Structures & Improvements T.B	99,818	99,818	99,818	99,818	99,818	99,818	99,818	99,818	99,818	99,818	99,818	99,818	99,818	99,818	99,818	99,818	99,818	99,818	99,818	99,818	99,818	99,818
37502	37502-Land Rights	46,264	46,264	46,264	46,264	46,264	46,264	46,264	46,264	46,264	46,264	46,264	46,264	46,264	46,264	46,264	46,264	46,264	46,264	46,264	46,264	46,264	46,264
37503	37503-Improvements	4,005	4,005	4,005	4,005	4,005	4,005	4,005	4,005	4,005	4,005	4,005	4,005	4,005	4,005	4,005	4,005	4,005	4,005	4,005	4,005	4,005	4,005
37600	37600-Mains - Cathodic Protection	20,698,259	20,008,048	20,900,394	20,979,600	21,037,160	21,072,972	20,725,421	20,680,765	20,684,473	20,587,851	20,551,041	20,508,131	20,451,460	20,414,654	20,373,423	20,328,457	20,279,836	20,220,313	20,170,905	20,120,538	20,063,941	20,033,785
37601	37601-Mains - Steel	99,902,994	112,357,721	95,861,464	95,638,536	95,261,212	95,295,990	95,240,784	99,910,938	99,863,076	101,639,249	102,319,738	103,112,997	104,160,635	104,841,043	105,603,238	106,434,509	107,333,332	108,433,698	109,347,074	110,278,186	110,954,724	111,881,937
37602	37602-Mains - Plastic	73,282,775	97,163,197	64,132,872	64,980,045	67,032,645	67,497,990	68,390,080	70,598,098	72,125,093	75,701,555	77,064,100	78,652,448	80,750,136	82,112,521	83,638,708	85,303,125	87,102,842	89,306,109	91,134,986	92,999,337	94,353,971	96,210,533
37800	37800-Meas. & Reg. Sta. Eq-General	6,546,839	7,462,837	6,240,180	6,239,600	6,234,159	6,253,597	6,280,164	6,436,852	6,535,027	6,668,413	6,718,849	6,777,643	6,855,291	6,905,721	6,962,215	7,023,825	7,090,443	7,171,999	7,239,696	7,308,707	7,358,851	7,427,573
37900	37900-Meas. & Reg. - City Gate	2,836,569	3,151,875	2,725,115	2,725,119	2,725,119	2,740,054	2,739,860	2,837,887	2,828,379	2,874,597	2,892,191	2,912,713	2,939,816	2,957,418	2,977,136	2,998,641	3,021,894	3,050,360	3,073,989	3,098,077	3,115,579	3,139,566
37905	37905-Meas. & Reg. Sta. Equip T.B.	1,393,821	1,393,821	1,393,821	1,393,821	1,393,821	1,393,821	1,393,821	1,393,821	1,393,821	1,393,821	1,393,821	1,393,821	1,393,821	1,393,821	1,393,821	1,393,821	1,393,821	1,393,821	1,393,821	1,393,821	1,393,821	1,393,821
38000	38000-Services	107,137,690	116,202,045	102,853,729	103,492,093	104,047,254	104,757,776	104,894,982	105,782,479	106,567,573	108,229,450	108,862,585	109,600,643	110,575,377	111,208,438	111,917,612	112,691,018	113,527,294	114,551,087	115,400,903	116,267,222	116,896,881	117,759,370
38100	38100-Meters	27,090,308	34,690,273	23,763,492	25,381,438	25,463,958	25,652,765	25,930,077	26,167,837	26,407,453	27,590,578	28,041,319	28,586,758	29,260,692	29,711,380	30,216,256	30,766,859	31,362,221	32,091,081	32,696,082	33,312,832	33,760,957	34,375,124
38200	38200-Meter Installations	50,542,420	51,632,550	50,089,151	50,097,254	50,360,782	50,392,019	50,368,004	50,397,414	50,462,608	50,629,724	50,693,391	50,767,608	50,865,626	50,929,285	51,000,599	51,078,371	51,162,465	51,265,416	51,350,872	51,437,888	51,501,285	51,588,035
38300	38300-House Regulators	8,099,146	8,425,356	7,999,041	8,001,065	7,962,070	7,970,451	7,969,039	8,029,871	8,102,197	8,149,357	8,165,943	8,186,444	8,213,515	8,231,102	8,250,800	8,272,282	8,295,510	8,323,947	8,347,552	8,371,615	8,389,096	8,413,061
38400	38400-House Reg. Installations	154,276	154,276	154,276	154,276	154,276	154,276	154,276	154,276	154,276	154,276	154,276	154,276	154,276	154,276	154,276	154,276	154,276	154,276	154,276	154,276	154,276	154,276
38500	38500-Ind. Meas. & Reg. Sta. Equip	5,278,579	5,433,673	5,217,901	5,236,997	5,237,834	5,238,441	5,247,798	5,256,103	5,270,160	5,293,545	5,302,454	5,312,639	5,326,555	5,336,463	5,345,442	5,356,325	5,368,093	5,382,499	5,394,457	5,406,647	5,415,504	5,427,644
38900	38900-Land & Land Rights	1,027,350	1,027,350	1,027,350	1,027,350	1,027,350	1,027,350	1,027,350	1,027,350	1,027,350	1,027,350	1,027,350	1,027,350	1,027,350	1,027,350	1,027,350	1,027,350	1,027,350	1,027,350	1,027,350	1,027,350	1,027,350	1,027,350
39000	39000-Structures & Improvements	4,630,147	5,235,434	4,390,063	4,414,908	4,455,317	4,455,317	4,563,322	4,594,618	4,594,618	4,686,153	4,721,025	4,761,677	4,815,364	4,850,233	4,889,293	4,931,892	4,977,953	5,034,343	5,081,150	5,128,866	5,163,536	5,211,062
39002	39002-Structures - Brick	173,115	173,115	173,115	173,115	173,115	173,115	173,115	173,115	173,115	173,115	173,115	173,115	173,115	173,115	173,115	173,115	173,115	173,115	173,115	173,115	173,115	173,115
39003	39003-Improvements	709,199	709,199	709,199	709,199	709,199	709,199	709,199	709,199	709,199	709,199	709,199	709,199	709,199	709,199	709,199	709,199	709,199	709,199	709,199	709,199	709,199	709,199
39004	39004-Air Conditioning Equipment	7,461	7,461	7,461	7,461	7,461	7,461	7,461	7,461	7,461	7,461	7,461	7,461	7,461	7,461	7,461	7,461	7,461	7,461	7,461	7,461	7,461	7,461
39009	39009-Improv. to Leased Premises	1,246,194	1,246,194	1,246,194	1,246,194	1,246,194	1,246,194	1,246,194	1,246,194	1,246,194	1,246,194	1,246,194	1,246,194	1,246,194	1,246,194	1,246,194	1,246,194	1,246,194	1,246,194	1,246,194	1,246,194	1,246,194	1,246,194
39100	39100-Office Furniture & Equipment	1,705,903	1,943,487	1,622,172	1,626,849	1,629,519	1,631,937	1,662,714	1,662,714	1,699,920	1,734,712	1,747,966	1,763,417	1,783,823	1,797,076	1,811,923	1,826,114	1,845,621	1,867,064	1,884,845	1,902,981	1,916,159	1,934,219
39200	39200-Transportation Equipment	367,222	362,906	419,004	362,906	362,906	362,906	362,906	362,906	362,906	362,906	362,906	362,906	362,906	362,906	362,906	362,906	362,906	362,906	362,906	362,906	362,906	362,906
39202	39202-WKG Trailers	33,192	33,192	33,192	33,192	33,192	33,192	33,192	33,192	33,192	33,192	33,192	33,192	33,192	33,192	33,192	33,192	33,192	33,192	33,192	33,192	33,192	33,192
39400	39400-Tools, Shop, & Garage Equip.	2,094,763	2,654,269	1,864,905	1,963,624	1,963,624	1,956,326	1,956,326	2,055,908	2,055,908	2,141,379	2,173,941	2,211,699	2,262,029	2,294,588	2,331,081	2,370,837	2,413,846	2,466,500	2,510,206	2,554,761	2,587,134	2,631,502
39603	39603-Ditchers	49,272	47,303	53,704	53,704	53,704	53,704	47,303	47,303	47,303	47,303	47,303	47,303	47,303	47,303	47,303	47,303	47,303	47,303	47,303	47,303	47,303	47,303
39604	39604-Backhoes	62,747	62,747	62,747	62,747	62,747	62,747	62,747	62,747	62,747	62,747	62,747	62,747	62,747	62,747	62,747	62,747	62,747	62,747	62,747	62,747	62,747	62,747
39605	39605-Welders	33,236	33,236	33,236	33,236	33,236	33,236	33,236	33,236	33,236	33,236	33,236	33,236	33,236	33,236	33,236	33,236	33,236	33,236	33,236	33,236	33,236	33,236
39700	39700-Communication Equipment	350,579	402,969	332,722	332,722	332,722	332,722	332,722	349,727	349,727	357,336	360,235	363,815	368,078	370,976	374,224	377,765	381,594	386,262	390,173	394,140	397,022	400,972
39705	39705-Comm. Equip. - Telemetering	-	-	-	-	-	-	-	-	-	-	-	-	-	-	-	-	-	-	-	-	-	-
39800	39800-Miscellaneous Equipment	3,783,696	4,288,652	3,594,624	3,623,482	3,624,052	3,642,610	3,657,133	3,758,184	3,762,558	3,837,706	3,866,336	3,899,709	3,943,788	3,972,412	4,004,479	4,039,452	4,077,267	4,123,581	4,161,989	4,201,163	4,229,626	4,268,835
39903	39903-Oth Tang Prop - Network - H/W	94,637	94,709	94,601	94,628	94,628	94,628	94,628	94,628	94,628	94,639	94,644	94,649	94,655	94,660	94,665	94,670	94,676	94,663	94,669	94,698	94,700	94,706
39906	39906-Oth Tang Prop - PC Hardware	1,152,457	1,846,713	954,329	948,517	951,302	1,144,460	1,089,540	1,093,810	1,121,866	1,196,835	1,225,397	1,258,992	1,302,653	1,331,222	1,369,213	1,398,103	1,435,828	1,482,013	1,520,350	1,559,430	1,587,826	1,626,743
39907	39907-Oth Tang Prop - PC Software	13,752	13,752	13,752	13,752	13,752	13,752	13,752	13,752	13,752	13,752	13,752	13,752	13,752	13,752	13,752	13,752	13,752	13,752	13,752	13,752	13,752	13,752
39908	39908-Oth Tang Prop - Appl Software	123,515	123,515	123,515	123,515	123,515	123,515	123,515	123,515	123,515	123,515	123,515	123,515	123,515	123,515	123,515	123,515	123,515	123,515	123,515	123,515	123,515	123,515
009 - Kentucky Division Total		**468,365,716**	**530,417,572**	**445,083,204**	**448,172,032**	**450,824,784**	**452,521,048**	**453,545,378**	**462,073,954**	**465,677,479**	**474,925,006**	**478,448,088**	**482,555,018**	**487,978,933**	**491,501,600**	**495,447,806**	**499,751,426**	**504,404,889**	**510,101,793**	**514,830,599**	**519,651,234**	**523,153,863**	**527,954,306**
				445,083,204	**448,172,032**	**450,824,784**	**452,521,048**	**453,545,378**	**462,073,954**	**465,677,479**	**446,222,219**	**445,083,204**	**0**	**0**	**0**	**0**							
				-	-	-	-	-	-	-	**28,702,786**	**33,364,884**	**482,555,018**	**487,978,933**	**491,501,600**	**495,447,806**							
Allocated KY Totals																							
	002 - Dallas Atmos Rate Division	10,286,885	11,452,952	10,300,862	10,283,466	10,283,903	10,297,121	10,390,466	9,909,672	9,921,241	10,054,291	10,133,763	10,277,223	10,520,489	10,632,036	10,725,172	10,810,051	10,867,150	10,931,100	10,977,679	11,020,173	11,087,596	11,158,576
	012 - Call Center Division	9,070,223	9,266,494	9,097,608	9,097,610	9,097,610	9,156,795	9,205,174	8,959,900	8,960,638	9,004,592	9,025,192	9,045,941	9,066,688	9,086,300	9,104,671	9,122,899	9,138,737	9,154,520	9,169,965	9,185,393	9,200,974	9,227,019
	091 - Brentwood Division	2,331,351	2,406,820	2,318,832	2,316,330	2,316,963	2,316,863	2,312,792	2,314,313	2,314,313	2,349,177	2,349,177	2,349,177	2,349,177	2,349,177	2,349,177	2,349,177	2,349,177	2,349,177	2,349,177	2,373,722	2,398,267	2,422,813
	009 - Kentucky Division	468,365,716	530,417,572	445,083,204	448,172,032	450,824,784	452,521,048	453,545,378	462,073,954	465,677,479	474,925,006	478,448,088	482,555,018	487,978,933	491,501,600	495,447,806	499,751,426	504,404,889	510,101,793	514,830,599	519,651,234	523,153,863	527,954,306
	TOTAL	498,054,177	553,542,838	466,800,506	469,871,439	472,523,259	474,293,827	475,453,810	483,257,839	486,873,671	496,333,066	499,956,240	504,227,359	509,915,447	513,571,112	517,626,825	522,033,543	526,759,952	532,536,589	537,327,440	542,230,623	545,840,700	550,759,713
	CWIP																						
	002 - Dallas Atmos Rate Division																						
	CWIP AFUDC	12,630	20,665	-	-	-	-	6,299	13,240	20,665	20,665	20,665	20,665	20,665	20,665	20,665	20,665	20,665	20,665	20,665	20,665	20,665	20,665
	CWIP With Out AFUDC	15,191,910	15,940,216.36	13,011,861	13,723,236	14,084,414	14,179,432	16,886,100	14,028,268	15,940,216	15,940,216	15,940,216	15,940,216	15,940,216	15,940,216	15,940,216	15,940,216	15,940,216	15,940,216	15,940,216	15,940,216	15,940,216	15,940,216
	Total CWIP	15,204,540	15,960,881	13,011,861	13,723,236	14,084,414	14,179,432	16,892,399	14,041,508	15,960,881	15,960,881	15,960,881	15,960,881	15,960,881	15,960,881	15,960,881	15,960,881	15,960,881	15,960,881	15,960,881	15,960,881	15,960,881	15,960,881
	012 - Call Center Division																						
	CWIP AFUDC	-	-	-	-	-	-	-	-	-	-	-	-	-	-	-	-	-	-	-	-	-	-
	CWIP With Out AFUDC	1,992,909	2,198,098.25	1,527,297	1,739,147	2,009,230	1,968,866	1,620,400	1,656,191	2,198,098	2,198,098	2,198,098	2,198,098	2,198,098	2,198,098	2,198,098	2,198,098	2,198,098	2,198,098	2,198,098	2,198,098	2,198,098	2,198,098
	Total CWIP	1,992,909	2,198,098	1,527,297	1,739,147	2,009,230	1,968,866	1,620,400	1,656,191	2,198,098	2,198,098	2,198,098	2,198,098	2,198,098	2,198,098	2,198,098	2,198,098	2,198,098	2,198,098	2,198,098	2,198,098	2,198,098	2,198,098
	091 - Brentwood Division																						
	CWIP AFUDC	216,744	216,744.13	216,744	216,744	216,744	216,744	216,744	216,744	216,744	216,744	216,744	216,744	216,744	216,744	216,744	216,744	216,744	216,744	216,744	216,744	216,744	216,744
	CWIP With Out AFUDC	(222,721)	(174,494)	(109,472)	(253,315)	(259,243)	(276,089)	(253,315)	(505,473)	(174,494)	(174,494)	(174,494)	(174,494)	(174,494)	(174,494)	(174,494)	(174,494)	(174,494)	(174,494)	(174,494)	(174,494)	(174,494)	(174,494)
	Total CWIP	(5,977)	42,250	107,272	(36,571)	(39,469)	(59,361)	(36,571)	(308,729)	42,250	42,250	42,250	42,250	42,250	42,250	42,250	42,250	42,250	42,250	42,250	42,250	42,250	42,250
	009 - Kentucky Division																						
	CWIP AFUDC	66,199	52,969.12	82,048	80,465	80,206	94,381	107,555	45,154	52,969	52,969	52,969	52,969	52,969	52,969	52,969	52,969	52,969	52,969	52,969	52,969	52,969	52,969
	CWIP With Out AFUDC	13,742,969	14,123,020.17	12,947,078	12,349,724	11,720,333	13,919,393	16,305,100	12,555,823	14,123,020	14,123,020	14,123,020	14,123,020	14,123,020	14,123,020	14,123,020	14,123,020	14,123,020	14,123,020	14,123,020	14,123,020	14,123,020	14,123,020
	Total CWIP	13,809,168	14,175,989	13,029,124	12,430,189	11,800,539	14,013,774	16,412,655	12,600,976	14,175,989	14,175,989	14,175,989	14,175,989	14,175,989	14,175,989	14,175,989	14,175,989	14,175,989	14,175,989	14,175,989	14,175,989	14,175,989	14,175,989
	Total																						
	CWIP With Out AFUDC	30,705,067	32,086,841	27,376,785	27,558,793	27,557,735	29,791,595	34,558,285	27,714,808	32,086,841	32,086,841	32,086,841	32,086,841	32,086,841	32,086,841	32,086,841	32,086,841	32,086,841	32,086,841	32,086,841	32,086,841	32,086,841	32,086,841

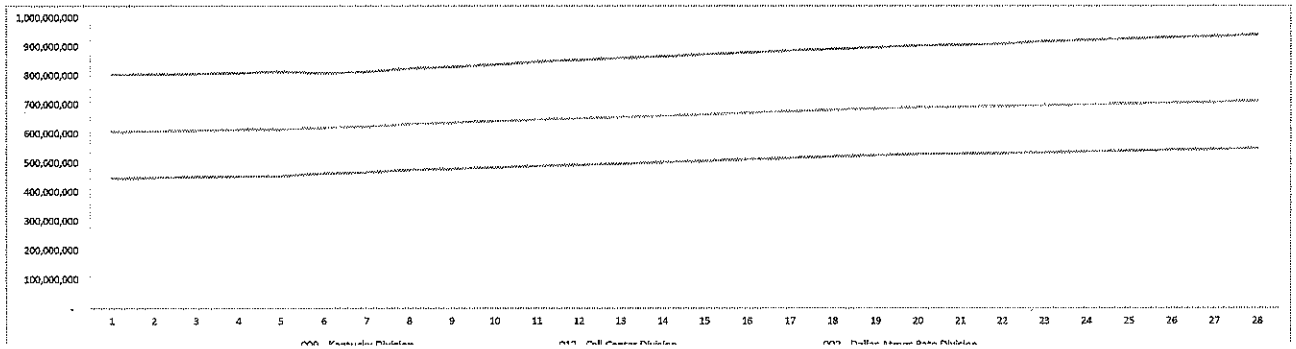

Division	utility account	13 Month Average	13 Month Average	Actual Feb-15	Actual Mar-15	Actual Apr-15	Actual May-15	Actual Jun-15	Actual Jul-15	Actual Aug-15	Projected Sep-15	Projected Oct-15	Projected Nov-15	Projected Dec-15	Projected Jan-16	Projected Feb-16	Projected Mar-16	Projected Apr-16	Projected May-16	Projected Jun-16	Projected Jul-16	Projected Aug-16	Projected Sep-16

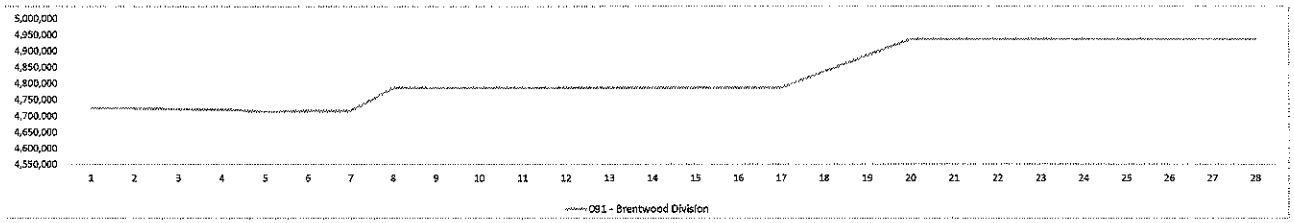

100%

Additions

Division utility account	Projected Oct-16	Projected Nov-16	Projected Dec-16	Projected Jan-17	Projected Feb-17	Projected Mar-17	Projected Apr-17	Projected May-17	Actual Mar-15	Actual Apr-15	Actual May-15	Actual Jun-15	Actual Jul-15	Actual Aug-15	Projected Sep-15	Projected Oct-15	Projected Nov-15	Projected Dec-15	Projected Jan-16	Projected Feb-16	Projected Mar-16	Projected Apr-16	Projected May-16
002 - Dallas Atmos Rate Division																							
39000 39000-Structures & Improvements	2,299,137	2,318,390	2,351,041	2,366,016	2,378,517	2,389,910	2,397,575	2,406,158	-	-	-	-	4,786	20,761	17,858.94	10,670	19,254	32,650	14,975	12,501	11,393	7,664	8,584
39005 39005-G-Structures & Improvements	9,199,401	9,199,401	9,199,401	9,199,401	9,199,401	9,199,401	9,199,401	9,199,401	-	-	-	-	-	-	-	-	-	-	-	-	-	-	-
39009 39009-Improv. to Leased Premises	9,558,244	9,622,572	9,731,661	9,781,696	9,823,465	9,861,531	9,887,138	9,915,818	-	-	62,735	2,325	-	298	59,669.27	35,650	64,329	109,089	50,034	41,769	38,066	25,607	28,680
39100 39100-Office Furniture & Equipment	11,141,582	11,195,327	11,286,468	11,328,270	11,363,167	11,394,970	11,416,365	11,440,326	8,195	2,168	43,836	13,800	3,314	-	49,852.12	29,785	53,745	91,141	41,802	34,897	31,803	21,394	23,961
39102 39102-Remittance Processing Equipment	-	-	-	-	-	-	-	-	-	-	-	-	-	-	-	-	-	-	-	-	-	-	-
39103 39103-Office Furn. - Copiers & Type	-	-	-	-	-	-	-	-	-	-	-	-	-	-	-	-	-	-	-	-	-	-	-
39104 39104-G-Office Furniture & Equip.	63,741	63,741	63,741	63,741	63,741	63,741	63,741	63,741	-	-	-	-	-	-	-	-	-	-	-	-	-	-	-
39200 39200-Transportation Equipment	103,416	103,416	103,416	103,416	103,416	103,416	103,416	103,416	-	-	-	-	-	-	-	-	-	-	-	-	-	-	-
39300 39300-Stores Equipment	-	-	-	-	-	-	-	-	-	-	-	-	-	-	-	-	-	-	-	-	-	-	-
39400 39400-Tools, Shop, & Garage Equip.	1,436,978	1,545,812	1,730,374	1,815,025	1,885,892	1,950,094	1,993,417	2,041,939	14,612	649	-	123,096	6,050	-	100,951.37	60,314	108,835	184,562	84,651	70,687	64,402	43,324	48,522
39500 39500-Laboratory Equipment	23,632	23,632	23,632	23,632	23,632	23,632	23,632	23,632	-	-	-	-	-	-	-	-	-	-	-	-	-	-	-
39700 39700-Communication Equipment	2,531,473	2,541,454	2,559,378	2,566,141	2,572,521	2,578,527	2,582,500	2,586,949	1	-	-	-	-	13,241	9,257.41	5,531	9,980	16,925	7,763	6,480	5,906	3,973	4,450
39800 39800-Miscellaneous Equipment	541,326	547,025	556,690	561,123	564,924	568,197	570,465	573,006	-	-	-	-	-	7,562	5,286.57	3,159	5,699	9,665	4,433	3,701	3,373	2,269	2,541
39900 39900-Other Tangible Equipm	168,103	168,103	168,103	168,103	168,103	168,103	168,103	168,103	-	-	-	-	-	-	-	-	-	-	-	-	-	-	-
39901 39901-Oth Tang Prop - Servers - H/W	31,273,755	31,376,001	31,549,391	31,628,917	31,695,306	31,755,809	31,796,510	31,842,095	1,713	4,890	(2,332)	(31)	51,967	79,460	94,840.27	58,663	102,246	173,289	79,526	66,389	60,503	40,701	45,584
39902 39902-Oth Tang Prop - Servers - S/W	18,939,521	19,158,682	19,524,945	19,693,851	19,834,655	19,963,358	20,049,804	20,146,521	209	314	179	116,238	145,287	26,857	201,431.71	120,347	217,161	366,262	168,906	141,004	128,503	86,445	96,817
39903 39903-Oth Tang Prop - Network - H/W	3,377,505	3,390,682	3,413,029	3,423,278	3,431,835	3,439,632	3,444,878	3,450,753	904	(362)	-	16,943	-	-	12,223.10	7,303	13,178	22,347	10,249	8,558	7,798	5,246	5,875
39904 39904-Oth Tang Prop - CPU	-	-	-	-	-	-	-	-	-	-	-	-	-	-	-	-	-	-	-	-	-	-	-
39905 39905-Oth Tang Prop - MF Hardware	-	-	-	-	-	-	-	-	-	-	-	-	-	-	-	-	-	-	-	-	-	-	-
39906 39906-Oth Tang Prop - PC Hardware	2,194,438	2,251,978	2,349,552	2,394,306	2,431,686	2,465,715	2,488,619	2,514,272	5,761	-	5,185	-	4,415	60,985	53,371.36	31,887	57,539	97,575	44,753	37,361	34,048	22,905	25,653
39907 39907-Oth Tang Prop - PC Software	686,164	686,168	686,173	686,176	686,178	686,180	686,182	686,183	5	-	-	-	-	-	3.15	2	3	6	3	2	2	1	2
39908 39908-Oth Tang Prop - Appl Software	119,190,390	121,266,665	124,767,816	126,402,528	127,760,887	128,979,264	129,805,784	130,731,451	499	607	121,822	1,503,994	1,114,995	13,033	1,925,865.02	1,150,638	2,076,276	3,520,951	1,614,910	1,348,141	1,228,617	826,500	925,866
39909 39909-Oth Tang Prop - Mainframe S/W	982,650	982,650	982,650	982,650	982,650	982,650	982,650	982,650	-	-	-	-	-	-	-	-	-	-	-	-	-	-	-
39924 39924-Oth Tang Prop - Gen.																							
002 - Dallas Atmos Rate Division Total	213,711,455	216,439,700	221,066,261	223,188,267	224,959,736	226,874,150	227,660,179	228,876,513	31,899	8,264	251,426	1,775,428	1,330,614	222,196	2,530,830	1,511,948	2,728,245	4,626,561	2,122,006	1,771,469	1,614,414	1,086,029	1,216,334
																ok	ok	ok	ok	ok	ok	ok	ok
012 - Call Center Division																							
38800 38800-Land	2,874,240	2,874,240	2,874,240	2,874,240	2,874,240	2,874,240	2,874,240	2,874,240	-	-	-	-	-	-	-	-	-	-	-	-	-	-	-
38810 38810-CKV-Land & Land Rights	1,887,123	1,887,123	1,887,123	1,887,123	1,887,123	1,887,123	1,887,123	1,887,123	-	-	-	-	-	-	-	-	-	-	-	-	-	-	-
39000 39000-Structures & Improvements	12,655,571	12,667,636	12,689,718	12,691,851	12,693,480	12,695,292	12,696,869	12,698,439	-	-	-	(9,332)	21,737	-	4,373	2,050	2,084	2,082	2,132	1,629	1,813	1,577	1,870
39009 39009-Improv. to Leased Premises	4,298,434	4,298,434	4,298,434	4,298,434	4,298,434	4,298,434	4,298,434	4,298,434	-	-	-	-	-	-	-	-	-	-	-	-	-	-	-
39010 39010-CKV-Structures & Improvements	10,419,807	10,419,807	10,419,807	10,419,807	10,419,807	10,419,807	10,419,807	10,419,807	-	-	-	-	-	-	-	-	-	-	-	-	-	-	-
39100 39100-Office Furniture & Equipment	2,299,185	2,297,476	2,296,758	2,293,993	2,292,646	2,291,148	2,289,844	2,288,548	31	-	7,509	(117)	(17,680)	-	(3,616)	(1,695)	(1,707)	(1,722)	(1,763)	(1,347)	(1,499)	(1,304)	(1,298)
39103 39103-Office Furn. - Copiers & Type	(9,341)	(10,016)	(10,697)	(11,395)	(11,927)	(12,520)	(13,036)	(13,550)	-	-	-	-	(4,058)	-	(1,431)	(670)	(675)	(681)	(686)	(533)	(593)	(516)	(514)
39700 39700-Communication Equipment	1,962,785	1,962,785	1,962,785	1,962,785	1,962,785	1,962,785	1,962,785	1,962,785	-	-	-	-	-	-	-	-	-	-	-	-	-	-	-
39710 39710-CKV-Communication Equipment	271,621	271,621	271,621	271,621	271,621	271,621	271,621	271,621	-	-	-	-	-	-	-	-	-	-	-	-	-	-	-
39800 39800-Miscellaneous Equipment	59,430	60,984	62,550	64,154	65,380	66,743	67,929	69,111	-	-	-	9,332	-	-	3,290	1,542	1,553	1,566	1,604	1,225	1,364	1,186	1,181
39900 39900-Other Tangible Property	629,166	629,166	629,166	629,166	629,166	629,166	629,166	629,166	-	-	-	-	-	-	-	-	-	-	-	-	-	-	-
39901 39901-Oth Tang Prop - Servers - H/W	8,196,373	8,210,065	8,223,875	8,236,018	8,248,822	8,260,844	8,271,302	8,281,717	(0)	(1)	78,420	3,569	427	(140)	29,006	13,594	13,692	13,810	14,143	10,803	12,023	10,466	10,415
39902 39902-Oth Tang Prop - Servers - S/W	1,833,626	1,836,013	1,838,419	1,840,863	1,842,765	1,844,859	1,846,681	1,848,496	-	-	2,334	11,958	61	(20)	5,053	2,368	2,385	2,406	2,464	1,882	2,094	1,822	1,814
39903 39903-Oth Tang Prop - Network - H/W	625,383	631,985	638,643	645,462	650,571	655,467	661,509	666,531	-	-	39,279	90	448	(149)	13,985	6,554	6,602	6,658	6,619	5,209	5,797	5,042	5,022
39906 39906-Oth Tang Prop - PC Hardware	1,005,070	1,012,114	1,019,219	1,026,495	1,032,053	1,036,238	1,043,619	1,048,977	14	1	-	3,630	3,516	34,968	14,923	6,994	7,044	7,105	7,276	5,558	6,185	5,380	5,358
39907 39907-Oth Tang Prop - PC Software	188,782	188,782	188,782	188,782	188,782	188,782	188,782	188,782	-	-	-	-	-	-	-	-	-	-	-	-	-	-	-
39908 39908-Oth Tang Prop - Appl Software	112,287,115	112,619,396	112,954,512	113,297,720	113,559,899	113,851,844	114,105,427	114,358,177	(9)	-	943,592	792,593	284,306	(23,903)	703,894	329,897	332,271	335,126	343,208	252,169	291,754	253,783	252,750
39910 39910-CKV-Other Tangible Property	91,992	91,992	91,992	91,992	91,992	91,992	91,992	91,992	-	-	-	-	-	-	-	-	-	-	-	-	-	-	-
39918 39918-CKV-Oth Tang Prop-PC Hardware	194,015	194,015	194,015	194,015	194,015	194,015	194,015	194,015	-	-	-	-	-	-	-	-	-	-	-	-	-	-	-
39917 39917-CKV-Oth Tang Prop-PC Software	90,541	90,541	90,541	90,541	90,541	90,541	90,541	90,541	-	-	-	-	-	-	-	-	-	-	-	-	-	-	-
012 - Call Center Division Total	161,856,921	162,254,151	162,820,502	162,995,888	163,282,284	163,601,222	163,873,651	164,154,950	35	(0)	1,071,133	811,923	288,757	10,756	769,478	360,634	363,230	366,351	375,188	285,596	318,938	277,429	276,299
																ok	ok	ok	ok	ok	ok	ok	ok
091 - Brentwood Division																							
30100 30100-Organization	185,309	185,309	185,309	185,309	185,309	185,309	185,309	185,309	-	-	-	-	-	-	-	-	-	-	-	-	-	-	-
30300 30300-Misc. Intangible Plant	1,109,552	1,109,552	1,109,552	1,109,552	1,109,552	1,109,552	1,109,552	1,109,552	-	-	-	-	-	-	-	-	-	-	-	-	-	-	-
39001 39001-Structures - Frame	179,339	179,339	179,339	179,339	179,339	179,339	179,339	179,339	-	-	-	-	-	-	-	-	-	-	-	-	-	-	-
39004 39004-Air Conditioning Equipment	5,771	5,771	5,771	5,771	5,771	5,771	5,771	5,771	-	-	-	-	-	-	-	-	-	-	-	-	-	-	-
39009 39009-Improv. to Leased Premises	188,834	188,834	188,834	188,834	188,834	188,834	188,834	188,834	-	-	-	-	-	-	-	-	-	-	-	-	-	-	-
39100 39100-Office Furniture & Equipment	42,653	42,653	42,653	42,653	42,653	42,653	42,653	42,653	-	-	-	-	3,099	-	-	-	-	-	-	-	-	-	-
39200 39200-Trans Equip- Group	4,110	4,110	4,110	4,110	4,110	4,110	4,110	4,110	-	-	-	-	-	-	-	-	-	-	-	-	-	-	-
39400 39400-Tools, Shop, & Garage Equip.	163,707	163,707	163,707	163,707	163,707	163,707	163,707	163,707	542	-	-	-	-	-	-	-	-	-	-	-	-	-	-
39600 39600-Power Operated Equipment	11,037	11,037	11,037	11,037	11,037	11,037	11,037	11,037	-	-	-	-	-	-	-	-	-	-	-	-	-	-	-
39700 39700-Communication Equipment	225,614	225,614	225,614	225,614	225,614	225,614	225,614	225,614	-	-	-	-	-	-	-	-	-	-	-	-	-	-	-
39800 39800-Miscellaneous Equipment	882,228	882,228	882,228	882,228	882,228	882,228	882,228	882,228	-	-	-	-	-	-	71,020	-	-	-	-	-	-	-	-
39900 39900-Other Tangible Property	76,993	76,993	76,993	76,993	76,993	76,993	76,993	76,993	-	-	-	-	-	-	-	-	-	-	-	-	-	-	-
39901 39901-Oth Tang Prop - Servers - H/W	344,194	344,194	344,194	344,194	344,194	344,194	344,194	344,194	-	-	-	-	-	-	-	-	-	-	-	-	-	-	-
39902 39902-Oth Tang Prop - Servers - S/W	8,273	8,273	8,273	8,273	8,273	8,273	8,273	8,273	-	-	-	-	-	-	-	-	-	-	-	-	-	-	-
39903 39903-Oth Tang Prop - Network - H/W	209,358	209,358	209,358	209,358	209,358	209,358	209,358	209,358	-	-	-	-	-	-	-	-	-	-	-	-	-	-	-
39906 39906-Oth Tang Prop - PC Hardware	325,080	325,080	325,080	325,080	325,080	325,080	325,080	325,080	-	(2,785)	-	-	-	-	-	-	-	-	-	-	-	-	-
39907 39907-Oth Tang Prop - PC Software	74,880	74,880	74,880	74,880	74,880	74,880	74,880	74,880	-	-	-	-	-	-	-	-	-	-	-	-	-	-	-
39908 39908-Oth Tang Prop - Appl Software	898,473	898,473	898,473	898,473	898,473	898,473	898,473	898,473	666	-	-	-	-	-	-	-	-	-	-	-	-	-	-
091 - Brentwood Division Total	4,935,404	4,935,404	4,935,404	4,935,404	4,935,404	4,935,404	4,935,404	4,935,404	1,208	(2,785)	-	-	3,099	-	71,020	-	-	-	-	-	-	-	-
																ok	ok	ok	ok	ok	ok	ok	ok
009 - Kentucky Division																							
30100 30100-Organization	8,330	8,330	8,330	8,330	8,330	8,330	8,330	8,330	-	-	-	-	-	-	-	-	-	-	-	-	-	-	-
30200 30200-Franchises & Consents	119,853	119,853	119,853	119,853	119,853	119,853	119,853	119,853	-	-	-	-	-	-	-	-	-	-	-	-	-	-	-
32540 32540-Rights-of-Way	-	-	-	-	-	-	-	-	-	-	-	-	-	-	-	-	-	-	-	-	-	-	-
33202 33202-Tributary Lines	-	-	-	-	-	-	-	-	-	-	-	-	-	-	-	-	-	-	-	-	-	-	-
33400 33400-Field Meas. & Reg. Sta. Equip	-	-	-	-	-	-	-	-	-	-	-	-	-	-	-	-	-	-	-	-	-	-	-
35010 35010-Land	261,127	261,127	261,127	261,127	261,127	261,127	261,127	261,127	-	-	-	-	-	-	-	-	-	-	-	-	-	-	-
35020 35020-Rights of Ways	4,682	4,682	4,682	4,682	4,682	4,682	4,682	4,682	-	-	-	-	-	-	-	-	-	-	-	-	-	-	-
35100 35100-Structures & Improvements	17,916	17,916	17,916	17,916	17,916	17,916	17,916	17,916	-	-	-	-	-	-	-	-	-	-	-	-	-	-	-
35102 35102-Compressor Station Equipment	153,261	153,261	153,261	153,261	153,261	153,261	153,261	153,261	-	-	-	-	-	-	-	-	-	-	-	-	-	-	-
35103 35103-Meas. & Reg. Sta. Structures	23,138	23,138	23,138	23,138	23,138	23,138	23,138	23,138	-	-	-	-	-	-	-	-	-	-	-	-	-	-	-
35104 35104-Other Structures	137,443	137,443	137,443	137,443	137,443	137,443	137,443	137,443	-	-	-	-	-	-	-	-	-	-	-	-	-	-	-
35200 35200-Wells	9,030,843	9,099,658	9,216,574	9,306,290	9,400,507	9,514,999	9,600,297	9,725,539	-	-	-	-	-	780,477	348,249	133,055	155,106	204,844	133,040	149,036	162,534	175,746	215,154
35201 35201-Well Construction	1,699,999	1,699,999	1,699,999	1,699,999	1,699,999	1,699,999	1,699,999	1,699,999	-	-	-	-	-	-	-	-	-	-	-	-	-	-	-
35202 35202-Well Equipment	415,819	415,819	415,819	415,819	415,819	415,819	415,819	415,819	-	-	-	-	-	-	-	-	-	-	-	-	-	-	-
35203 35203-Cushion Gas	1,694,833	1,694,833	1,694,833	1,694,833	1,694,833	1,694,833	1,694,833	1,694,833	-	-	-	-	-	-	-	-	-	-	-	-	-	-	-
35210 35210-Leaseholds	178,530	178,530	178,530	178,530	178,530	178,530	178,530	178,530	-	-	-	-	-	-	-	-	-	-	-	-	-	-	-
35211 35211-Storage Rights	54,614	54,614	54,614	54,614	54,614	54,614	54,614	54,614	-	-	-	-	-	-	-	-	-	-	-	-	-	-	-
35301 35301-Field Lines	178,497	178,497	178,497	178,497	178,497	178,497	178,497	178,497	-	-	-	-	-	-	-	-	-	-	-	-	-	-	-
35302 35302-Tributary Lines	209,458	209,458	209,458	209,458	209,458	209,458	209,458	209,458	-	-	-	-	-	-	-	-	-	-	-	-	-	-	-
35400 35400-Compressor Station Equipment	923,446	923,446	923,446	923,446	923,446	923,446	923,446	923,446	-	-	-	-	-	-	-	-	-	-	-	-	-	-	-
35500 35500-Meas. & Reg. Equipment	240,883	240,883	240,883	240,883	240,883	240,883	240,883	240,883	-	-	-	-	-	-	-	-	-	-	-	-	-	-	-
35600 35600-Purification Equipment	414,663	414,663	414,663	414,663	414,663	414,663	414,663	414,663	-	-	-	-	-	-	-	-	-	-	-	-	-	-	-
36510 36510-Land & Land Rights	26,970	26,970	26,970	26,970	26,970	26,970	26,970	26,970	-	-	-	-	-	-	-	-	-	-	-	-	-	-	-
36520 36520-Rights-Of-Way	867,772	867,772	867,772	867,772	867,772	867,772	867,772	867,772	-	-	-	-	-	-	-	-	-	-	-	-	-	-	-
36602 36602-Structures & Improvements	49,002	49,002	49,002	49,002	49,002	49,002	49,002	49,002	-	-	-	-	-	-	-	-	-	-	-	-	-	-	-

Division	utility account	Projected Oct-16	Projected Nov-16	Projected Dec-16	Projected Jan-17	Projected Feb-17	Projected Mar-17	Projected Apr-17	Projected May-17
36603	36603-Other Structures	60,826	60,826	60,826	60,826	60,826	60,826	60,826	60,826
36700	36700-Mains - Cathodic Protection	185,509	185,509	185,509	185,509	185,509	185,509	185,509	185,509
36701	36701-Mains - Steel	27,762,017	27,762,017	27,762,017	27,762,017	27,762,017	27,762,017	27,762,017	27,762,017
36900	36900-Meas. & Reg. Sta. Equipment	615,022	615,022	615,022	615,022	615,022	615,022	615,022	615,022
36901	36901-Meas. & Reg. Sta. Equipment	2,269,871	2,269,871	2,269,871	2,269,871	2,269,871	2,269,871	2,269,871	2,269,871
37400	37400-Land & Land Rights	531,167	531,167	531,167	531,167	531,167	531,167	531,167	531,167
37401	37401-Land	37,326	37,326	37,326	37,326	37,326	37,326	37,326	37,326
37402	37402-Land Rights	1,508,473	1,508,981	1,509,788	1,510,423	1,511,089	1,511,896	1,512,502	1,513,388
37403	37403-Land Other	2,784	2,784	2,784	2,784	2,784	2,784	2,784	2,784
37500	37500-Structures & Improvements	336,168	336,168	336,168	336,168	336,168	336,168	336,168	336,168
37501	37501-Structures & Improvements T.B	99,818	99,818	99,818	99,818	99,818	99,818	99,818	99,818
37502	37502-Land Rights	46,264	46,264	46,264	46,264	46,264	46,264	46,264	46,264
37503	37503-Improvements	4,005	4,005	4,005	4,005	4,005	4,005	4,005	4,005
37600	37600-Mains - Cathodic Protection	20,025,997	20,008,904	19,974,568	19,949,738	19,923,872	19,892,117	19,868,400	19,833,751
37601	37601-Mains - Steel	112,025,905	112,378,863	112,976,820	113,435,656	113,917,512	114,500,861	114,939,299	115,579,828
37602	37602-Mains - Plastic	96,496,807	97,205,531	98,402,822	99,321,551	100,286,375	101,454,415	102,332,302	103,614,837
37800	37800-Meas. & Reg. Sta. Eq-General	7,438,244	7,464,404	7,508,723	7,542,730	7,578,444	7,621,680	7,654,176	7,701,651
37900	37900-Meas. & Reg. - City Gate	3,143,291	3,152,422	3,167,691	3,179,761	3,192,227	3,207,318	3,218,661	3,235,231
37905	37905-Meas. & Reg. Sta. Equip T.B.	1,393,821	1,393,821	1,393,821	1,393,821	1,393,821	1,393,821	1,393,821	1,393,821
38000	38000-Services	117,893,323	118,221,717	118,778,063	119,204,969	119,653,294	120,196,049	120,603,977	121,199,933
38100	38100-Meters	34,470,467	34,704,278	35,100,352	35,404,275	35,723,447	36,109,845	36,400,258	36,824,531
38200	38200-Meter Installations	51,601,505	51,634,528	51,690,473	51,733,402	51,778,485	51,833,063	51,874,084	51,934,012
38300	38300-House Regulators	8,416,781	8,425,903	8,441,356	8,453,214	8,465,666	8,480,742	8,492,072	8,508,626
38400	38400-House Reg. Installations	154,276	154,276	154,276	154,276	154,276	154,276	154,276	154,276
38500	38500-Ind. Meas. & Reg. Sta. Equip	5,429,529	5,434,150	5,441,978	5,447,985	5,454,294	5,461,931	5,467,671	5,476,057
38900	38900-Land & Land Rights	1,027,350	1,027,350	1,027,350	1,027,350	1,027,350	1,027,350	1,027,350	1,027,350
39000	39000-Structures & Improvements	5,218,430	5,236,518	5,267,161	5,290,675	5,315,368	5,345,262	5,367,731	5,400,556
39002	39002-Structures - Brick	173,115	173,115	173,115	173,115	173,115	173,115	173,115	173,115
39003	39003-Improvements	709,199	709,199	709,199	709,199	709,199	709,199	709,199	709,199
39004	39004-Air Conditioning Equipment	7,461	7,461	7,461	7,461	7,461	7,461	7,461	7,461
39009	39009-Improv. to Leased Premises	1,246,194	1,246,194	1,246,194	1,246,194	1,246,194	1,246,194	1,246,194	1,246,194
39100	39100-Office Furniture & Equipment	1,937,024	1,943,898	1,955,545	1,964,483	1,973,868	1,985,231	1,993,771	2,006,247
39200	39200-Transportation Equipment	362,906	362,906	362,906	362,906	362,906	362,906	362,906	362,906
39202	39202-WKG Trailers	33,192	33,192	33,192	33,192	33,192	33,192	33,192	33,192
39400	39400-Tools, Shop, & Garage Equip.	2,638,391	2,655,280	2,683,893	2,705,849	2,728,906	2,756,820	2,777,800	2,808,450
39603	39603-Ditchers	47,303	47,303	47,303	47,303	47,303	47,303	47,303	47,303
39604	39604-Backhoes	62,747	62,747	62,747	62,747	62,747	62,747	62,747	62,747
39605	39605-Welders	33,236	33,236	33,236	33,236	33,236	33,236	33,236	33,236
39700	39700-Communication Equipment	401,565	403,089	405,636	407,591	409,844	412,129	413,997	416,725
39705	39705-Comm. Equip. - Telemetering	-	-	-	-	-	-	-	-
39800	39800-Miscellaneous Equipment	4,274,692	4,289,542	4,314,699	4,334,003	4,354,276	4,378,618	4,397,264	4,424,213
39903	39903-Oth Tang Prop - Network - H/W	94,707	94,709	94,713	94,716	94,719	94,723	94,726	94,730
39906	39906-Oth Tang Prop - PC Hardware	1,632,788	1,647,600	1,672,696	1,691,956	1,712,181	1,736,665	1,755,087	1,781,352
39907	39907-Oth Tang Prop - PC Software	13,752	13,752	13,752	13,752	13,752	13,752	13,752	13,752
39908	39908-Oth Tang Prop - Appl Software	123,515	123,515	123,515	123,515	123,515	123,515	123,515	123,515
009 - Kentucky Division Total		**528,699,685**	**530,527,034**	**533,622,825**	**535,999,348**	**538,493,057**	**541,513,216**	**543,783,137**	**547,099,337**

Division	utility account	Actual Mar-15	Actual Apr-15	Actual May-15	Actual Jun-15	Actual Jul-15	Actual Aug-15	Projected Sep-15	Projected Oct-15	Projected Nov-15	Projected Dec-15	Projected Jan-16	Projected Feb-16	Projected Mar-16	Projected Apr-16	Projected May-16
36603	36603-Other Structures	-	-	-	-	-	-	-	-	-	-	-	-	-	-	-
36700	36700-Mains - Cathodic Protection	-	-	-	-	-	-	-	-	-	-	-	-	-	-	-
36701	36701-Mains - Steel	-	-	-	-	-	-	-	-	-	-	-	-	-	-	-
36900	36900-Meas. & Reg. Sta. Equipment	-	-	-	-	-	-	-	-	-	-	-	-	-	-	-
36901	36901-Meas. & Reg. Sta. Equipment	-	-	-	-	-	-	-	-	-	-	-	-	-	-	-
37400	37400-Land & Land Rights	-	-	-	-	-	-	-	-	-	-	-	-	-	-	-
37401	37401-Land	-	-	-	-	-	-	-	-	-	-	-	-	-	-	-
37402	37402-Land Rights	2,625	(1,969)	(215)	134	398	4,547	2,470	941	1,097	1,449	941	1,054	1,150	1,243	1,522
37403	37403-Land Other	-	-	-	-	-	-	-	-	-	-	-	-	-	-	-
37500	37500-Structures & Improvements	-	-	-	-	-	-	-	-	-	-	-	-	-	-	-
37501	37501-Structures & Improvements T.B	-	-	-	-	-	-	-	-	-	-	-	-	-	-	-
37502	37502-Land Rights	-	-	-	-	-	-	-	-	-	-	-	-	-	-	-
37503	37503-Improvements	-	-	-	-	-	-	-	-	-	-	-	-	-	-	-
37600	37600-Mains - Cathodic Protection	79,205	58,884	35,792	110,894	31,048	23,884	152,013	57,913	67,511	89,159	57,906	64,868	70,744	76,495	93,647
37601	37601-Mains - Steel	(161,577)	(71,260)	55,114	3,360	5,001,799	2,238	2,161,191	823,361	959,809	1,267,595	823,264	922,247	1,005,777	1,067,536	1,331,394
37602	37602-Mains - Plastic	850,846	2,053,802	468,950	894,428	2,211,787	1,540,471	3,588,797	1,367,244	1,593,625	2,104,923	1,367,063	1,531,451	1,670,157	1,805,924	2,210,865
37800	37800-Meas. & Reg. Sta. Eq-General	882	(8)	19,438	28,567	156,846	99,175	135,542	51,638	60,196	79,499	51,632	57,840	63,079	68,206	83,500
37900	37900-Meas. & Reg. - City Gate	4	(0)	14,935	(193)	98,027	(5,768)	47,882	18,242	21,265	28,084	18,240	20,433	22,283	24,095	29,498
37905	37905-Meas. & Reg. Sta. Equip T.B.	-	-	-	-	-	-	-	-	-	-	-	-	-	-	-
38000	38000-Services	691,694	714,204	1,336,060	866,279	1,099,779	1,257,575	2,699,493	1,017,012	1,185,552	1,565,727	1,016,692	1,139,155	1,242,331	1,343,320	1,644,531
38100	38100-Meters	1,632,893	116,153	197,588	306,171	272,473	329,171	1,277,314	486,625	567,270	749,176	486,568	545,069	594,437	642,759	786,885
38200	38200-Meter Installations	23,562	276,660	80,004	23,576	87,344	200,238	309,382	117,867	137,400	181,460	117,853	132,023	143,980	155,684	190,593
38300	38300-House Regulators	2,023	(38,983)	6,381	18,589	40,831	72,325	46,166	17,588	20,503	27,077	17,586	19,700	21,495	23,231	28,440
38400	38400-House Reg. Installations	-	-	-	-	-	-	-	-	-	-	-	-	-	-	-
38500	38500-Ind. Meas. & Reg. Sta. Equip	19,096	837	607	9,357	8,305	14,057	23,385	8,909	10,385	13,716	8,908	9,979	10,883	11,768	14,406
38900	38900-Land & Land Rights	-	-	-	-	-	-	-	-	-	-	-	-	-	-	-
39000	39000-Structures & Improvements	24,845	40,410	-	108,005	31,296	-	91,535	34,673	40,652	53,688	34,668	39,061	42,599	46,061	56,390
39002	39002-Structures - Brick	-	-	-	-	-	-	-	-	-	-	-	-	-	-	-
39003	39003-Improvements	-	-	-	-	-	-	-	-	-	-	-	-	-	-	-
39004	39004-Air Conditioning Equipment	-	-	-	-	-	-	-	-	-	-	-	-	-	-	-
39009	39009-Improv. to Leased Premises	-	-	-	-	-	-	-	-	-	-	-	-	-	-	-
39100	39100-Office Furniture & Equipment	5,677	670	2,418	30,776	-	37,207	34,791	13,255	15,451	20,406	13,253	14,846	16,191	17,507	21,433
39200	39200-Transportation Equipment	-	-	-	-	-	-	-	-	-	-	-	-	-	-	-
39202	39202-WKG Trailers	-	-	-	-	-	-	-	-	-	-	-	-	-	-	-
39400	39400-Tools, Shop, & Garage Equip.	104,062	-	-	-	99,582	-	91,127	34,717	40,471	53,448	34,713	38,887	42,409	45,856	56,138
39603	39603-Ditchers	-	-	-	-	-	-	-	-	-	-	-	-	-	-	-
39604	39604-Backhoes	-	-	-	-	-	-	-	-	-	-	-	-	-	-	-
39605	39605-Welders	-	-	-	-	-	-	-	-	-	-	-	-	-	-	-
39700	39700-Communication Equipment	-	-	-	-	17,005	-	7,609	2,899	3,379	4,463	2,899	3,247	3,541	3,829	4,888
39705	39705-Comm. Equip. - Telemetering	-	-	-	-	-	-	-	-	-	-	-	-	-	-	-
39800	39800-Miscellaneous Equipment	26,838	590	18,558	14,523	102,050	3,375	75,148	28,829	33,374	44,076	28,625	32,088	34,972	37,815	46,294
39903	39903-Oth Tang Prop - Network - H/W	26	-	-	-	-	-	12	4	5	7	4	5	5	6	7
39906	39906-Oth Tang Prop - PC Hardware	-	2,785	193,158	10	4,171	28,036	102,106	38,800	45,346	59,888	38,895	43,572	47,518	51,391	62,902
39907	39907-Oth Tang Prop - PC Software	-	-	-	-	-	-	-	-	-	-	-	-	-	-	-
39908	39908-Oth Tang Prop - Appl Software	-	-	-	-	-	-	-	-	-	-	-	-	-	-	-
009 - Kentucky Division Total		**3,305,702**	**3,152,475**	**2,430,788**	**2,412,474**	**9,262,741**	**4,387,030**	**11,165,212**	**4,253,673**	**4,958,596**	**6,548,687**	**4,253,172**	**4,764,541**	**5,196,074**	**5,618,464**	**6,878,287**
									ok	ok	ok	ok	ok	ok	ok	ok

Allocated KY Totals

002 - Dallas Atmos Rate Division	11,236,068	11,379,503	11,622,753	11,734,319	11,827,456	11,912,335	11,969,434	12,033,364	1,677	435	13,219	93,345	69,969	11,682	133,050	79,492	143,440	243,246	111,566	93,137	84,879	57,099	63,950
012 - Call Center Division	9,247,619	9,268,368	9,289,265	9,310,726	9,327,097	9,345,316	9,361,163	9,376,946	2	(0)	61,186	46,379	16,495	614	43,855	20,600	20,749	20,927	21,432	16,371	18,219	15,847	16,783
091 - Brentwood Division	2,422,813	2,422,813	2,422,813	2,422,813	2,422,813	2,422,813	2,422,813	2,422,813	593	(1,367)	-	-	1,521	-	34,894	-	-	-	-	-	-	-	-
009 - Kentucky Division	528,699,685	530,527,034	533,622,825	535,999,348	538,493,057	541,513,216	543,783,137	547,099,337	3,305,702	3,152,475	2,430,788	2,412,474	9,262,741	4,387,030	11,165,212	4,253,673	4,958,596	6,548,687	4,253,172	4,764,541	5,196,074	5,618,464	6,878,287
TOTAL	551,606,185	553,597,722	556,957,656	559,466,206	562,070,423	565,193,698	567,536,547	570,332,480	3,307,974	3,151,542	2,505,193	2,552,197	9,360,728	4,399,327	11,377,080	4,353,765	5,122,794	6,812,859	4,386,170	4,874,049	5,299,172	5,691,410	6,958,020

CWIP

002 - Dallas Atmos Rate Division								
CWIP AFUDC	20,665	20,665	20,665	20,665	20,665	20,665	20,665	20,665
CWIP With Out AFUDC	15,940,216	15,940,216	15,940,216	15,940,216	15,940,216	15,940,216	15,940,216	15,940,216
Total CWIP	15,960,881	15,960,881	15,960,881	15,960,881	15,960,881	15,960,881	15,960,881	15,960,881
012 - Call Center Division								
CWIP AFUDC	-	-	-	-	-	-	-	-
CWIP With Out AFUDC	2,198,098	2,198,098	2,198,098	2,198,098	2,198,098	2,198,098	2,198,098	2,198,098
Total CWIP	2,198,098	2,198,098	2,198,098	2,198,098	2,198,098	2,198,098	2,198,098	2,198,098
091 - Brentwood Division								
CWIP AFUDC	216,744	216,744	216,744	216,744	216,744	216,744	216,744	216,744
CWIP With Out AFUDC	(174,494)	(174,494)	(174,494)	(174,494)	(174,494)	(174,494)	(174,494)	(174,494)
Total CWIP	42,250	42,250	42,250	42,250	42,250	42,250	42,250	42,250
009 - Kentucky Division								
CWIP AFUDC	52,969	52,969	52,969	52,969	52,969	52,969	52,969	52,969
CWIP With Out AFUDC	14,123,020	14,123,020	14,123,020	14,123,020	14,123,020	14,123,020	14,123,020	14,123,020
Total CWIP	14,175,989	14,175,989	14,175,989	14,175,989	14,175,989	14,175,989	14,175,989	14,175,989
Total								
CWIP With Out AFUDC	32,086,841	32,086,841	32,086,841	32,086,841	32,086,841	32,086,841	32,086,841	32,086,841

Allocation %

Base	Test
5.26%	5.29%
5.71%	5.71%
49.09%	49.09%

projected highlighted section cut from mar-16 onwards

Division	utility account	Projected Oct-16	Projected Nov-16	Projected Dec-16	Projected Jan-17	Projected Feb-17	Projected Mar-17	Projected Apr-17	Projected May-17	Actual Mar-15	Actual Apr-15	Actual May-15	Actual Jun-15	Actual Jul-15	Actual Aug-15	Projected Sep-15	Projected Oct-15	Projected Nov-15	Projected Dec-15	Projected Jan-16	Projected Feb-16	Projected Mar-16	Projected Apr-16	Projected May-16

Division utility account	Projected Jun-16	Projected Jul-16	Projected Aug-16	Projected Sep-16	Projected Oct-16	Projected Nov-16	Projected Dec-16	Projected Jan-17	Projected Feb-17	Projected Mar-17	Projected Apr-17	Projected May-17	% Retirements to Additions	Actual Mar-15	Actual Apr-15	Actual May-15	Actual Jun-15	Actual Jul-15	Actual Aug-15	Projected Sep-15	Projected Oct-15	Projected Nov-15	Projected Dec-15	Projected Jan-16
002 - Dallas Atmos Rate Division																								
39000 39000-Structures & Improvements	6,252	5,704	9,050	9,259	10,670	19,254	32,650	14,975	12,501	11,393	7,664	8,584	0.00%	-	-	-	-	-	-	-	-	-	-	-
39005 39005-G-Structures & Improvements	-	-	-	-	-	-	-	-	-	-	-	-	0.00%	-	-	-	-	-	-	-	-	-	-	-
39009 39009-Improv. to Leased Premises	20,690	19,057	30,237	30,938	35,650	64,329	109,089	50,034	41,769	38,088	25,607	28,680	0.00%	-	-	-	-	-	-	-	-	-	-	-
39100 39100-Office Furniture & Equipment	17,453	15,922	25,262	25,646	29,785	53,745	91,141	41,802	34,897	31,803	21,394	23,961	0.00%	(358,930)	-	-	-	-	-	-	-	-	-	-
39102 39102-Remittance Processing Equipment	-	-	-	-	-	-	-	-	-	-	-	-	0.00%	-	-	-	-	-	-	-	-	-	-	-
39103 39103-Office Furn. - Copiers & Type	-	-	-	-	-	-	-	-	-	-	-	-	0.00%	-	-	-	-	-	-	-	-	-	-	-
39104 39104-G-Office Furniture & Equip.	-	-	-	-	-	-	-	-	-	-	-	-	0.00%	-	-	-	-	-	-	-	-	-	-	-
39200 39200-Transportation Equipment	-	-	-	-	-	-	-	-	-	-	-	-	0.00%	-	-	-	-	-	-	-	-	-	-	-
39300 39300-Stores Equipment	-	-	-	-	-	-	-	-	-	-	-	-	0.00%	-	-	-	-	-	-	-	-	-	-	-
39400 39400-Tools, Shop, & Garage Equip.	35,342	32,242	51,157	52,338	60,314	108,835	184,552	84,651	70,667	64,402	43,324	48,522	0.00%	-	-	-	-	-	-	-	-	-	-	-
39500 39500-Laboratory Equipment	-	-	-	-	-	-	-	-	-	-	-	-	0.00%	-	-	-	-	-	-	-	-	-	-	-
39700 39700-Communication Equipment	3,241	2,957	4,691	4,800	5,531	9,980	16,925	7,763	6,480	5,905	3,973	4,450	0.00%	-	-	-	-	(34,412)	-	-	-	-	-	-
39800 39800-Miscellaneous Equipment	1,851	1,688	2,679	2,741	3,159	5,699	9,665	4,433	3,701	3,373	2,269	2,541	0.00%	-	-	-	-	-	-	-	-	-	-	-
39900 39900-Other Tangible Equipm	-	-	-	-	-	-	-	-	-	-	-	-	0.00%	-	-	-	-	-	-	-	-	-	-	-
39901 39901-Oth Tang Prop - Servers - H/W	33,203	30,291	48,060	49,170	56,663	102,246	173,389	79,526	66,389	60,503	40,701	45,584	0.00%	-	-	-	-	(8,493,987)	-	-	-	-	-	-
39902 39902-Oth Tang Prop - Servers - S/W	70,519	64,334	102,075	104,432	120,347	217,161	368,262	168,906	141,004	128,503	86,445	96,817	0.00%	-	-	-	-	(225,102)	-	-	-	-	-	-
39903 39903-Oth Tang Prop - Network - H/W	4,279	3,904	6,194	6,337	7,303	13,178	22,347	10,249	8,556	7,798	5,246	5,875	0.00%	-	-	-	-	(13,942)	-	-	-	-	-	-
39904 39904-Oth Tang Prop - CPU	-	-	-	-	-	-	-	-	-	-	-	-	0.00%	-	-	-	-	-	-	-	-	-	-	-
39905 39905-Oth Tang Prop - MF Hardware	-	-	-	-	-	-	-	-	-	-	-	-	0.00%	-	-	-	-	-	-	-	-	-	-	-
39906 39906-Oth Tang Prop - PC Hardware	18,665	17,046	27,046	27,670	31,887	57,539	97,575	44,753	37,361	34,048	22,905	25,653	0.00%	-	-	-	-	(956,704)	-	-	-	-	-	-
39907 39907-Oth Tang Prop - PC Software	1	1	2	2	2	3	6	3	2	2	1	2	0.00%	-	-	-	-	(327,404)	-	-	-	-	-	-
39908 39908-Oth Tang Prop - Appl Software	674,233	615,099	975,934	998,476	1,150,638	2,076,276	3,520,951	1,614,910	1,348,141	1,228,617	826,500	925,666	0.00%	-	-	-	-	(396,443)	-	-	-	-	-	-
39909 39909-Oth Tang Prop - Mainframe S/W	-	-	-	-	-	-	-	-	-	-	-	-	0.00%	-	-	-	-	(27,582)	-	-	-	-	-	-
39924 39924-Oth Tang Prop - Gen.																								
002 - Dallas Atmos Rate Division Total	885,948	808,245	1,282,386	1,312,007	1,511,949	2,728,245	4,626,561	2,122,006	1,771,469	1,614,414	1,086,029	1,216,334		(358,930)	-	-	-	(10,475,576)	-	-	-	-	-	-
	ok	ok	ok	ok	ok	ok	ok	ok	ok	ok	ok	ok												
012 - Call Center Division																								
38900 38900-Land	-	-	-	-	-	-	-	-	-	-	-	-	0.00%	-	-	-	-	-	-	-	-	-	-	-
38910 38910-CKV-Land & Land Rights	-	-	-	-	-	-	-	-	-	-	-	-	0.00%	-	-	-	-	-	-	-	-	-	-	-
39000 39000-Structures & Improvements	1,539	1,533	1,550	2,591	2,050	2,064	2,082	2,132	1,629	1,613	1,577	1,570	0.00%	-	-	-	-	-	-	-	-	-	-	-
39009 39009-Improv. to Leased Premises	-	-	-	-	-	-	-	-	-	-	-	-	0.00%	-	-	-	-	-	-	-	-	-	-	-
39010 39010-CKV-Structures & Improvements	-	-	-	-	-	-	-	-	-	-	-	-	0.00%	-	-	-	-	-	-	-	-	-	-	-
39100 39100-Office Furniture & Equipment	(1,272)	(1,268)	(1,282)	(2,143)	(1,695)	(1,707)	(1,722)	(1,763)	(1,347)	(1,499)	(1,304)	(1,298)	0.00%	-	-	-	-	-	-	-	-	-	-	-
39103 39103-Office Furn. - Copiers & Type	(503)	(502)	(507)	(848)	(670)	(675)	(681)	(698)	(533)	(593)	(516)	(514)	0.00%	-	-	-	-	-	-	-	-	-	-	-
39700 39700-Communication Equipment	-	-	-	-	-	-	-	-	-	-	-	-	0.00%	-	-	-	-	-	-	-	-	-	-	-
39710 39710-CKV-Communication Equipment	-	-	-	-	-	-	-	-	-	-	-	-	0.00%	-	-	-	-	-	-	-	-	-	-	-
39800 39800-Miscellaneous Equipment	1,158	1,153	1,166	1,949	1,542	1,553	1,566	1,604	1,225	1,364	1,186	1,181	0.00%	-	-	-	-	-	-	-	-	-	-	-
39900 39900-Other Tangible Property	-	-	-	-	-	-	-	-	-	-	-	-	0.00%	-	-	-	-	-	-	-	-	-	-	-
39901 39901-Oth Tang Prop - Servers - H/W	10,206	10,168	10,282	17,187	13,594	13,692	13,810	14,143	10,603	12,023	10,458	10,415	0.00%	-	-	-	-	-	-	-	-	-	-	-
39902 39902-Oth Tang Prop - Servers - S/W	1,778	1,771	1,791	2,994	2,368	2,385	2,406	2,464	1,882	2,094	1,822	1,814	0.00%	-	-	-	-	-	-	-	-	-	-	-
39903 39903-Oth Tang Prop - Network - H/W	4,921	4,902	4,957	8,267	6,554	6,602	6,658	6,819	5,209	5,797	5,042	5,022	0.00%	-	-	-	-	-	-	-	-	-	-	-
39906 39906-Oth Tang Prop - PC Hardware	5,251	5,231	5,290	8,842	6,994	7,044	7,105	7,276	5,558	6,185	5,380	5,358	0.00%	-	-	-	-	(135,637)	-	-	-	-	-	-
39907 39907-Oth Tang Prop - PC Software	-	-	-	-	-	-	-	-	-	-	-	-	0.00%	-	-	-	-	(303,017)	-	-	-	-	-	-
39908 39908-Oth Tang Prop - Appl Software	247,664	246,751	249,516	417,080	329,697	332,271	335,126	343,208	262,169	291,754	253,783	252,750	0.00%	-	-	-	-	(4,143,933)	-	-	-	-	-	-
39910 39910-CKV-Other Tangible Property	-	-	-	-	-	-	-	-	-	-	-	-	0.00%	-	-	-	-	-	-	-	-	-	-	-
39916 39916-CKV-Oth Tang Prop-PC Hardware	-	-	-	-	-	-	-	-	-	-	-	-	0.00%	-	-	-	-	-	-	-	-	-	-	-
39917 39917-CKV-Oth Tang Prop-PC Software	-	-	-	-	-	-	-	-	-	-	-	-	0.00%	-	-	-	-	-	-	-	-	-	-	-
012 - Call Center Division Total	270,740	269,742	272,764	455,941	360,634	363,230	366,351	376,186	286,596	318,938	277,429	276,299		-	-	-	-	(4,582,587)	-	-	-	-	-	-
	ok	ok	ok	ok	ok	ok	ok	ok	ok	ok	ok	ok												
091 - Brentwood Division																								
30100 30100-Organization	-	-	-	-	-	-	-	-	-	-	-	-	0.00%	-	-	-	-	-	-	-	-	-	-	-
30300 30300-Misc. Intangible Plant	-	-	-	-	-	-	-	-	-	-	-	-	0.00%	-	-	-	-	-	-	-	-	-	-	-
39001 39001-Structures - Frame	-	-	-	-	-	-	-	-	-	-	-	-	0.00%	-	-	-	-	-	-	-	-	-	-	-
39004 39004-Air Conditioning Equipment	-	-	-	-	-	-	-	-	-	-	-	-	0.00%	-	-	-	-	-	-	-	-	-	-	-
39009 39009-Improv. to Leased Premises	-	50,000	50,000	50,000	-	-	-	-	-	-	-	-	0.00%	-	-	-	-	-	-	-	-	-	-	-
39100 39100-Office Furniture & Equipment	-	-	-	-	-	-	-	-	-	-	-	-	-71.96%	(2,230)	-	-	-	-	-	-	-	-	-	-
39200 39200-Trans Equip- Group	-	-	-	-	-	-	-	-	-	-	-	-	0.00%	-	-	-	-	-	-	-	-	-	-	-
39400 39400-Tools, Shop, & Garage Equip.	-	-	-	-	-	-	-	-	-	-	-	-	0.00%	-	-	-	-	-	-	-	-	-	-	-
39600 39600-Power Operated Equipment	-	-	-	-	-	-	-	-	-	-	-	-	0.00%	-	-	-	(8,497)	-	-	-	-	-	-	-
39700 39700-Communication Equipment	-	-	-	-	-	-	-	-	-	-	-	-	0.00%	-	-	-	-	-	-	-	-	-	-	-
39800 39800-Miscellaneous Equipment	-	-	-	-	-	-	-	-	-	-	-	-	0.00%	-	-	-	-	-	-	-	-	-	-	-
39900 39900-Other Tangible Property	-	-	-	-	-	-	-	-	-	-	-	-	0.00%	-	-	-	-	-	-	-	-	-	-	-
39901 39901-Oth Tang Prop - Servers - H/W	-	-	-	-	-	-	-	-	-	-	-	-	0.00%	-	-	-	-	-	-	-	-	-	-	-
39902 39902-Oth Tang Prop - Servers - S/W	-	-	-	-	-	-	-	-	-	-	-	-	0.00%	-	-	-	-	-	-	-	-	-	-	-
39903 39903-Oth Tang Prop - Network - H/W	-	-	-	-	-	-	-	-	-	-	-	-	0.00%	-	-	-	-	-	-	-	-	-	-	-
39906 39906-Oth Tang Prop - PC Hardware	-	-	-	-	-	-	-	-	-	-	-	-	0.00%	-	-	-	-	-	-	-	-	-	-	-
39907 39907-Oth Tang Prop - PC Software	-	-	-	-	-	-	-	-	-	-	-	-	0.00%	-	-	-	-	-	-	-	-	-	-	-
39908 39908-Oth Tang Prop - Appl Software	-	-	-	-	-	-	-	-	-	-	-	-	0.00%	-	-	-	-	-	-	-	-	-	-	-
091 - Brentwood Division Total	-	50,000	50,000	50,000	-	-	-	-	-	-	-	-		(2,230)	-	-	(8,497)	-	-	-	-	-	-	-
	ok	ok	ok	ok	ok	ok	ok	ok	ok	ok	ok	ok												
009 - Kentucky Division																								
30100 30100-Organization	-	-	-	-	-	-	-	-	-	-	-	-	0.00%	-	-	-	-	-	-	-	-	-	-	-
30200 30200-Franchises & Consents	-	-	-	-	-	-	-	-	-	-	-	-	0.00%	-	-	-	-	-	-	-	-	-	-	-
32540 32540-Rights-of-Way	-	-	-	-	-	-	-	-	-	-	-	-	0.00%	-	-	-	-	-	-	-	-	-	-	-
33202 33202-Tributary Lines	-	-	-	-	-	-	-	-	-	-	-	-	0.00%	-	-	-	-	-	-	-	-	-	-	-
33400 33400-Field Meas. & Reg. Sta. Equip	-	-	-	-	-	-	-	-	-	-	-	-	0.00%	-	-	-	-	-	-	-	-	-	-	-
35010 35010-Land	-	-	-	-	-	-	-	-	-	-	-	-	0.00%	-	-	-	-	-	-	-	-	-	-	-
35020 35020-Rights of Ways	-	-	-	-	-	-	-	-	-	-	-	-	0.00%	-	-	-	-	-	-	-	-	-	-	-
35100 35100-Structures & Improvements	-	-	-	-	-	-	-	-	-	-	-	-	0.00%	-	-	-	-	-	-	-	-	-	-	-
35102 35102-Compressor Station Equipment	-	-	-	-	-	-	-	-	-	-	-	-	0.00%	-	-	-	-	-	-	-	-	-	-	-
35103 35103-Meas. & Reg. Sta. Structures	-	-	-	-	-	-	-	-	-	-	-	-	0.00%	-	-	-	-	-	-	-	-	-	-	-
35104 35104-Other Structures	-	-	-	-	-	-	-	-	-	-	-	-	0.00%	-	-	-	-	-	-	-	-	-	-	-
35200 35200-Wells	178,592	182,060	132,283	161,297	28,151	69,013	116,918	89,716	94,217	114,062	85,728	125,242	0.00%	-	-	-	-	-	-	-	-	-	-	-
35201 35201-Well Construction	-	-	-	-	-	-	-	-	-	-	-	-	0.00%	-	-	-	-	-	-	-	-	-	-	-
35202 35202-Well Equipment	-	-	-	-	-	-	-	-	-	-	-	-	0.00%	-	-	-	-	-	(6,931)	-	-	-	-	-
35203 35203-Cushion Gas	-	-	-	-	-	-	-	-	-	-	-	-	0.00%	-	-	-	-	-	-	-	-	-	-	-
35210 35210-Leaseholds	-	-	-	-	-	-	-	-	-	-	-	-	0.00%	-	-	-	-	-	-	-	-	-	-	-
35211 35211-Storage Rights	-	-	-	-	-	-	-	-	-	-	-	-	0.00%	-	-	-	-	-	-	-	-	-	-	-
35301 35301-Field Lines	-	-	-	-	-	-	-	-	-	-	-	-	0.00%	-	-	-	-	-	-	-	-	-	-	-
35302 35302-Tributary Lines	-	-	-	-	-	-	-	-	-	-	-	-	0.00%	-	-	-	-	-	-	-	-	-	-	-
35400 35400-Compressor Station Equipment	-	-	-	-	-	-	-	-	-	-	-	-	0.00%	-	-	-	-	-	-	-	-	-	-	-
35500 35500-Meas. & Reg. Equipment	-	-	-	-	-	-	-	-	-	-	-	-	0.00%	-	-	-	-	-	-	-	-	-	-	-
35600 35600-Purification Equipment	-	-	-	-	-	-	-	-	-	-	-	-	0.00%	-	-	-	-	-	-	-	-	-	-	-
36510 36510-Land & Land Rights	-	-	-	-	-	-	-	-	-	-	-	-	0.00%	-	-	-	-	-	-	-	-	-	-	-
36520 36520-Rights-Of-Way	-	-	-	-	-	-	-	-	-	-	-	-	0.00%	-	-	-	-	-	-	-	-	-	-	-
36602 36602-Structures & Improvements	-	-	-	-	-	-	-	-	-	-	-	-	0.00%	-	-	-	-	-	-	-	-	-	-	-

Division	utility account	Projected Jun-16	Projected Jul-16	Projected Aug-16	Projected Sep-16	Projected Oct-16	Projected Nov-16	Projected Dec-16	Projected Jan-17	Projected Feb-17	Projected Mar-17	Projected Apr-17	Projected May-17	to Additions	Actual Mar-15	Actual Apr-15	Actual May-15	Actual Jun-15	Actual Jul-15	Actual Aug-15	Projected Sep-15	Projected Oct-15	Projected Nov-16	Projected Dec-16	Projected Jan-16
36603	36603-Other Structures	-	-	-	-	-	-	-	-	-	-	-	-	0.00%	-	-	-	-	-	-	-	-	-	-	-
36700	36700-Mains - Cathodic Protection	-	-	-	-	-	-	-	-	-	-	-	-	0.00%	-	-	-	-	-	-	-	-	-	-	-
36701	36701-Mains - Steel	-	-	-	-	-	-	-	-	-	-	-	-	0.00%	-	-	-	-	-	-	-	-	-	-	-
36900	36900-Meas. & Reg. Sta. Equipment	-	-	-	-	-	-	-	-	-	-	-	-	0.00%	-	-	-	-	-	-	-	-	-	-	-
36901	36901-Meas. & Reg. Sta. Equipment	-	-	-	-	-	-	-	-	-	-	-	-	0.00%	-	-	-	-	-	-	-	-	-	-	-
37400	37400-Land & Land Rights	-	-	-	-	-	-	-	-	-	-	-	-	0.00%	-	-	-	-	-	-	-	-	-	-	-
37401	37401-Land	-	-	-	-	-	-	-	-	-	-	-	-	0.00%	-	-	-	-	-	-	-	-	-	-	-
37402	37402-Land Rights	1,263	1,268	936	1,282	199	486	827	635	668	807	606	886	0.00%	-	-	-	-	-	-	-	-	-	-	-
37403	37403-Land Other	-	-	-	-	-	-	-	-	-	-	-	-	0.00%	-	-	-	-	-	-	-	-	-	-	-
37500	37500-Structures & Improvements	-	-	-	-	-	-	-	-	-	-	-	-	0.00%	-	-	-	-	-	-	-	-	-	-	-
37501	37501-Structures & Improvements T.B	-	-	-	-	-	-	-	-	-	-	-	-	0.00%	-	-	-	-	-	-	-	-	-	-	-
37502	37502-Land Rights	-	-	-	-	-	-	-	-	-	-	-	-	0.00%	-	-	-	-	-	-	-	-	-	-	-
37503	37503-Improvements	-	-	-	-	-	-	-	-	-	-	-	-	0.00%	-	-	-	-	-	-	-	-	-	-	-
37600	37600-Mains - Cathodic Protection	77,733	79,243	57,577	78,911	12,253	30,038	50,889	39,049	41,009	49,646	37,313	54,512	-153.56%	-	(1,303)	-	(458,445)	(95,704)	(177)	(248,634)	(94,723)	(110,421)	(145,830)	(94,712)
37601	37601-Mains - Steel	1,105,145	1,128,605	818,581	1,121,886	174,199	427,060	723,501	555,171	583,025	705,826	530,491	775,012	-17.35%	(61,351)	(306,054)	(20,336)	(58,565)	(331,645)	(60,100)	(375,018)	(142,873)	(166,550)	(219,958)	(142,856)
37602	37602-Mains - Plastic	1,835,164	1,870,801	1,359,306	1,862,965	289,268	709,161	1,201,420	921,897	968,151	1,172,069	880,915	1,288,957	-0.34%	(3,473)	(901)	(3,608)	(2,358)	(3,751)	(13,475)	(12,334)	(4,699)	(5,478)	(7,234)	(4,699)
37800	37800-Meas. & Reg. Sta. Eq-General	89,310	70,658	51,338	70,360	10,925	26,784	45,375	34,818	36,555	44,267	33,270	48,606	-2.33%	(1,261)	(5,634)	-	-	(157)	-	(3,155)	(1,202)	(1,401)	(1,851)	(1,202)
37900	37900-Meas. & Reg. - City Gate	24,465	24,980	18,136	24,856	3,859	9,462	16,029	12,300	12,917	15,638	11,753	17,171	-3.50%	-	-	-	-	-	(3,740)	(1,874)	(638)	(743)	(982)	(636)
37905	37905-Meas. & Reg. Sta. Equip T.B.	-	-	-	-	-	-	-	-	-	-	-	-	0.00%	-	-	-	-	-	-	-	-	-	-	-
38000	38000-Services	1,365,070	1,391,578	1,011,107	1,385,749	215,170	527,503	893,665	685,745	720,150	871,833	655,260	957,291	-37.75%	(53,330)	(159,043)	(625,538)	(729,093)	(212,262)	(472,482)	(1,007,816)	(383,877)	(447,494)	(590,993)	(383,832)
38100	38100-Meters	653,166	665,850	483,900	663,061	102,966	252,402	427,806	328,119	344,582	417,159	313,533	458,050	-7.37%	(14,947)	(13,634)	(28,760)	(28,859)	(34,713)	(69,555)	(94,169)	(35,884)	(41,831)	(55,245)	(35,880)
38200	38200-Meter Installations	158,205	161,277	117,183	160,602	24,937	61,135	103,572	79,475	83,462	101,041	75,942	110,946	-45.98%	(15,458)	(13,132)	(48,767)	(49,591)	(55,934)	(135,044)	(142,286)	(54,200)	(63,182)	(83,443)	(54,194)
38300	38300-House Regulators	23,607	24,066	17,486	23,965	3,721	9,123	15,455	11,859	12,454	15,077	11,332	16,555	-0.01%	-	(12)	-	-	-	-	(5)	(2)	(2)	(3)	(2)
38400	38400-House Reg. Installations	-	-	-	-	-	-	-	-	-	-	-	-	0.00%	-	-	-	-	-	-	-	-	-	-	-
38500	38500-Ind. Meas. & Reg. Sta. Equip	11,958	12,190	8,857	12,139	1,885	4,621	7,829	6,007	6,309	7,637	5,740	8,386	0.00%	-	-	-	-	-	-	-	-	-	-	-
38900	38900-Land & Land Rights	-	-	-	-	-	-	-	-	-	-	-	-	0.00%	-	-	-	-	-	-	-	-	-	-	-
39000	39000-Structures & Improvements	46,807	47,716	34,670	47,516	7,378	18,088	30,643	23,514	24,693	29,894	22,468	32,825	0.00%	-	-	-	-	-	-	-	-	-	-	-
39002	39002-Structures - Brick	-	-	-	-	-	-	-	-	-	-	-	-	0.00%	-	-	-	-	-	-	-	-	-	-	-
39003	39003-Improvements	-	-	-	-	-	-	-	-	-	-	-	-	0.00%	-	-	-	-	-	-	-	-	-	-	-
39004	39004-Air Conditioning Equipment	-	-	-	-	-	-	-	-	-	-	-	-	0.00%	-	-	-	-	-	-	-	-	-	-	-
39009	39009-Improv. to Leased Premises	-	-	-	-	-	-	-	-	-	-	-	-	0.00%	-	-	-	-	-	-	-	-	-	-	-
39100	39100-Office Furniture & Equipment	17,791	18,136	13,178	18,060	2,804	6,875	11,647	8,937	9,386	11,362	8,540	12,476	0.00%	-	-	-	-	-	-	-	-	-	-	-
39200	39200-Transportation Equipment	-	-	-	-	-	-	-	-	-	-	-	-	0.00%	(56,098)	-	-	-	-	-	-	-	-	-	-
39202	39202-WKG Trailers	-	-	-	-	-	-	-	-	-	-	-	-	0.00%	-	-	-	-	-	-	-	-	-	-	-
39400	39400-Tools, Shop, & Garage Equip.	46,599	47,504	34,516	47,305	7,345	18,007	30,507	23,409	24,583	29,761	22,368	32,679	-6.21%	(5,144)	-	(7,497)	-	-	-	(5,657)	(2,155)	(2,512)	(3,318)	(2,155)
39603	39603-Ditchers	-	-	-	-	-	-	-	-	-	-	-	-	0.00%	-	-	-	(6,401)	-	-	-	-	-	-	-
39604	39604-Backhoes	-	-	-	-	-	-	-	-	-	-	-	-	0.00%	-	-	-	-	-	-	-	-	-	-	-
39605	39605-Welders	-	-	-	-	-	-	-	-	-	-	-	-	0.00%	-	-	-	-	-	-	-	-	-	-	-
39700	39700-Communication Equipment	3,891	3,967	2,882	3,950	613	1,504	2,547	1,955	2,053	2,485	1,868	2,729	0.00%	-	-	-	-	-	-	-	-	-	-	-
39705	39705-Comm. Equip. - Telemetering	-	-	-	-	-	-	-	-	-	-	-	-	0.00%	-	-	-	-	-	-	-	-	-	-	-
39800	39800-Miscellaneous Equipment	38,427	39,174	28,463	39,010	6,057	14,849	25,157	19,304	20,273	24,543	18,446	26,948	0.00%	-	-	-	-	-	-	-	-	-	-	-
39903	39903-Oth Tang Prop - Network - H/W	6	6	4	6	1	2	4	3	3	4	3	4	0.00%	-	-	-	-	-	-	-	-	-	-	-
39906	39906-Oth Tang Prop - PC Hardware	52,213	53,227	38,574	53,004	8,230	20,177	34,182	26,229	27,545	33,347	25,063	36,616	-26.58%	(5,812)	-	-	(54,831)	-	-	(27,137)	(10,338)	(12,052)	(15,916)	(10,337)
39907	39907-Oth Tang Prop - PC Software	-	-	-	-	-	-	-	-	-	-	-	-	0.00%	-	-	-	-	-	-	-	-	-	-	-
39908	39908-Oth Tang Prop - Appl Software	-	-	-	-	-	-	-	-	-	-	-	-	0.00%	-	-	-	-	-	-	-	-	-	-	-
009 - Kentucky Division Total		**5,709,432**	**5,820,303**	**4,228,978**	**5,795,924**	**899,951**	**2,206,291**	**3,737,774**	**2,868,142**	**3,012,044**	**3,646,458**	**2,740,640**	**4,003,890**		**(216,874)**	**(499,723)**	**(734,524)**	**(1,388,143)**	**(734,166)**	**(783,505)**	**(1,917,685)**	**(730,591)**	**(851,665)**	**(1,124,772)**	**(730,506)**
		ok	ok	ok	ok	ok	ok	ok	ok	ok	ok	ok	ok												
Allocated KY Totals																									
002 - Dallas Atmos Rate Division		46,579	42,494	67,423	68,980	79,492	143,440	243,246	111,586	93,137	84,879	57,099	63,950	-	(18,871)	-	-	-	(550,763)	-	-	-	-	-	-
012 - Call Center Division		15,485	15,408	15,581	28,045	20,600	20,749	20,927	21,432	16,371	18,219	15,847	15,783	-	-	-	-	-	(261,769)	-	-	-	-	-	-
091 - Brentwood Division		-	24,545	24,545	24,545	-	-	-	-	-	-	-	-	-	(1,095)	-	-	(4,171)	-	-	-	-	-	-	-
009 - Kentucky Division		5,709,432	5,820,303	4,228,978	5,795,924	899,951	2,206,291	3,737,774	2,868,142	3,012,044	3,646,458	2,740,640	4,003,890	-	(216,874)	(499,723)	(734,524)	(1,388,143)	(734,166)	(783,505)	(1,917,685)	(730,591)	(851,665)	(1,124,772)	(730,506)
TOTAL		5,771,477	5,902,751	4,336,527	5,915,494	1,000,044	2,370,479	4,001,948	3,001,139	3,121,551	3,749,556	2,813,586	4,083,623	-	(236,840)	(499,723)	(734,524)	(1,392,314)	(1,546,687)	(783,505)	(1,917,685)	(730,591)	(851,665)	(1,124,772)	(730,506)

CWIP

002 - Dallas Atmos Rate Division
CWIP AFUDC
CWIP With Out AFUDC
Total CWIP

012 - Call Center Division
CWIP AFUDC
CWIP With Out AFUDC
Total CWIP

091 - Brentwood Division
CWIP AFUDC
CWIP With Out AFUDC
Total CWIP

009 - Kentucky Division
CWIP AFUDC
CWIP With Out AFUDC
Total CWIP

Total
CWIP With Out AFUDC

Division	utility account	Projected Jun-16	Projected Jul-16	Projected Aug-16	Projected Sep-16	Projected Oct-16	Projected Nov-16	Projected Dec-16	Projected Jan-17	Projected Feb-17	Projected Mar-17	Projected Apr-17	Projected May-17	to Additions	Actual Mar-15	Actual Apr-15	Actual May-15	Actual Jun-15	Actual Jul-15	Actual Aug-15	Projected Sep-15	Projected Oct-15	Projected Nov-15	Projected Dec-15	Projected Jan-16

Division	utility account	Projected Feb-16	Projected Mar-16	Projected Apr-16	Projected May-16	Projected Jun-16	Projected Jul-16	Projected Aug-16	Projected Sep-16	Projected Oct-16	Projected Nov-16	Projected Dec-16	Projected Jan-17	Projected Feb-17	Projected Mar-17	Projected Apr-17	Projected May-17	Actual Mar-15	Actual Apr-15	Actual May-15	Actual Jun-15	Actual Jul-15	Actual Aug-15	Projected Sep-15	Projected Oct-15	Projected Nov-15	Projected Dec-15	Projected Jan-16
002 - Dallas Atmos Rate Division																												
39000	39000-Structures & Improvements	-	-	-	-	-	-	-	-	-	-	-	-	-	-	-	-	-	-	-	-	-	-	-	-	-	-	-
39005	39005-G-Structures & Improvements	-	-	-	-	-	-	-	-	-	-	-	-	-	-	-	-	-	-	-	-	-	-	-	-	-	-	-
39009	39009-Improv. to Leased Premises	-	-	-	-	-	-	-	-	-	-	-	-	-	-	-	-	-	-	-	-	-	-	-	-	-	-	-
39100	39100-Office Furniture & Equipment	-	-	-	-	-	-	-	-	-	-	-	-	-	-	-	-	-	-	-	-	-	-	-	-	-	-	-
39102	39102-Remittance Processing Equipment	-	-	-	-	-	-	-	-	-	-	-	-	-	-	-	-	-	-	-	-	-	-	-	-	-	-	-
39103	39103-Office Furn. - Copiers & Type	-	-	-	-	-	-	-	-	-	-	-	-	-	-	-	-	-	-	-	-	-	-	-	-	-	-	-
39104	39104-G-Office Furniture & Equip.	-	-	-	-	-	-	-	-	-	-	-	-	-	-	-	-	-	-	-	-	-	-	-	-	-	-	-
39200	39200-Transportation Equipment	-	-	-	-	-	-	-	-	-	-	-	-	-	-	-	-	-	-	-	-	-	-	-	-	-	-	-
39300	39300-Stores Equipment	-	-	-	-	-	-	-	-	-	-	-	-	-	-	-	-	-	-	-	-	-	-	-	-	-	-	-
39400	39400-Tools, Shop, & Garage Equip.	-	-	-	-	-	-	-	-	-	-	-	-	-	-	-	-	-	-	-	-	-	-	-	-	-	-	-
39500	39500-Laboratory Equipment	-	-	-	-	-	-	-	-	-	-	-	-	-	-	-	-	-	-	-	-	-	-	-	-	-	-	-
39700	39700-Communication Equipment	-	-	-	-	-	-	-	-	-	-	-	-	-	-	-	-	-	-	-	-	-	-	-	-	-	-	-
39800	39800-Miscellaneous Equipment	-	-	-	-	-	-	-	-	-	-	-	-	-	-	-	-	-	-	-	-	-	-	-	-	-	-	-
39900	39900-Other Tangible Equipm.	-	-	-	-	-	-	-	-	-	-	-	-	-	-	-	-	-	-	-	-	-	-	-	-	-	-	-
39901	39901-Oth Tang Prop - Servers - H/W	-	-	-	-	-	-	-	-	-	-	-	-	-	-	-	-	-	-	-	-	-	-	-	-	-	-	-
39902	39902-Oth Tang Prop - Servers - S/W	-	-	-	-	-	-	-	-	-	-	-	-	-	-	-	-	-	-	-	-	-	-	-	-	-	-	-
39903	39903-Oth Tang Prop - Network - H/W	-	-	-	-	-	-	-	-	-	-	-	-	-	-	-	-	-	-	-	-	-	-	-	-	-	-	-
39904	39904-Oth Tang Prop - CPU	-	-	-	-	-	-	-	-	-	-	-	-	-	-	-	-	-	-	-	-	-	-	-	-	-	-	-
39905	39905-Oth Tang Prop - MF Hardware	-	-	-	-	-	-	-	-	-	-	-	-	-	-	-	-	-	-	-	-	-	-	-	-	-	-	-
39906	39906-Oth Tang Prop - PC Hardware	-	-	-	-	-	-	-	-	-	-	-	-	-	-	-	-	-	-	-	-	-	(2,155)	-	-	-	-	-
39907	39907-Oth Tang Prop - PC Software	-	-	-	-	-	-	-	-	-	-	-	-	-	-	-	-	-	-	-	-	-	-	-	-	-	-	-
39908	39908-Oth Tang Prop - Appl Software	-	-	-	-	-	-	-	-	-	-	-	-	-	-	-	-	-	-	-	-	-	-	-	-	-	-	-
39909	39909-Oth Tang Prop - Mainframe S/W	-	-	-	-	-	-	-	-	-	-	-	-	-	-	-	-	-	-	-	-	-	-	-	-	-	-	-
39924	39924-Oth Tang Prop - Gen.																	-	-	-	-	-	-					
002 - Dallas Atmos Rate Division Total		-	-	-	-	-	-	-	-	-	-	-	-	-	-	-	-	-	-	-	-	-	(2,155)	-	-	-	-	-
012 - Call Center Division																												
38900	38900-Land	-	-	-	-	-	-	-	-	-	-	-	-	-	-	-	-	-	-	-	-	-	-	-	-	-	-	-
38910	38910-CKV-Land & Land Rights	-	-	-	-	-	-	-	-	-	-	-	-	-	-	-	-	-	-	-	-	-	-	-	-	-	-	-
39000	39000-Structures & Improvements	-	-	-	-	-	-	-	-	-	-	-	-	-	-	-	-	-	-	-	-	-	-	-	-	-	-	-
39009	39009-Improv. to Leased Premises	-	-	-	-	-	-	-	-	-	-	-	-	-	-	-	-	-	-	-	-	-	-	-	-	-	-	-
39010	39010-CKV-Structures & Improvements	-	-	-	-	-	-	-	-	-	-	-	-	-	-	-	-	-	-	-	-	-	-	-	-	-	-	-
39100	39100-Office Furniture & Equipment	-	-	-	-	-	-	-	-	-	-	-	-	-	-	-	-	-	-	-	-	-	-	-	-	-	-	-
39103	39103-Office Furn. - Copiers & Type	-	-	-	-	-	-	-	-	-	-	-	-	-	-	-	-	-	-	-	-	-	-	-	-	-	-	-
39700	39700-Communication Equipment	-	-	-	-	-	-	-	-	-	-	-	-	-	-	-	-	-	-	-	-	-	-	-	-	-	-	-
39710	39710-CKV-Communication Equipment	-	-	-	-	-	-	-	-	-	-	-	-	-	-	-	-	-	-	-	-	-	-	-	-	-	-	-
39800	39800-Miscellaneous Equipment	-	-	-	-	-	-	-	-	-	-	-	-	-	-	-	-	-	-	-	-	-	-	-	-	-	-	-
39900	39900-Other Tangible Property	-	-	-	-	-	-	-	-	-	-	-	-	-	-	-	-	-	-	-	-	-	-	-	-	-	-	-
39901	39901-Oth Tang Prop - Servers - H/W	-	-	-	-	-	-	-	-	-	-	-	-	-	-	-	-	-	-	-	-	-	-	-	-	-	-	-
39902	39902-Oth Tang Prop - Servers - S/W	-	-	-	-	-	-	-	-	-	-	-	-	-	-	-	-	-	-	-	-	-	-	-	-	-	-	-
39903	39903-Oth Tang Prop - Network - H/W	-	-	-	-	-	-	-	-	-	-	-	-	-	-	-	-	-	-	-	-	-	-	-	-	-	-	-
39906	39906-Oth Tang Prop - PC Hardware	-	-	-	-	-	-	-	-	-	-	-	-	-	-	-	-	-	-	-	-	-	2,155	-	-	-	-	-
39907	39907-Oth Tang Prop - PC Software	-	-	-	-	-	-	-	-	-	-	-	-	-	-	-	-	-	-	-	-	-	-	-	-	-	-	-
39908	39908-Oth Tang Prop - Appl Software	-	-	-	-	-	-	-	-	-	-	-	-	-	-	-	-	-	-	-	-	-	-	-	-	-	-	-
39910	39910-CKV-Other Tangible Property	-	-	-	-	-	-	-	-	-	-	-	-	-	-	-	-	-	-	-	-	-	-	-	-	-	-	-
39916	39916-CKV-Oth Tang Prop-PC Hardware	-	-	-	-	-	-	-	-	-	-	-	-	-	-	-	-	-	-	-	-	-	-	-	-	-	-	-
39917	39917-CKV-Oth Tang Prop-PC Software	-	-	-	-	-	-	-	-	-	-	-	-	-	-	-	-	-	-	-	-	-	-	-	-	-	-	-
012 - Call Center Division Total		-	-	-	-	-	-	-	-	-	-	-	-	-	-	-	-	-	-	-	-	-	2,155	-	-	-	-	-
091 - Brentwood Division																												
30100	30100-Organization	-	-	-	-	-	-	-	-	-	-	-	-	-	-	-	-	-	-	-	-	-	-	-	-	-	-	-
30300	30300-Misc. Intangible Plant	-	-	-	-	-	-	-	-	-	-	-	-	-	-	-	-	-	-	-	-	-	-	-	-	-	-	-
39001	39001-Structures - Frame	-	-	-	-	-	-	-	-	-	-	-	-	-	-	-	-	-	-	-	-	-	-	-	-	-	-	-
39004	39004-Air Conditioning Equipment	-	-	-	-	-	-	-	-	-	-	-	-	-	-	-	-	-	-	-	-	-	-	-	-	-	-	-
39009	39009-Improv. to Leased Premises	-	-	-	-	-	-	-	-	-	-	-	-	-	-	-	-	-	-	-	-	-	-	-	-	-	-	-
39100	39100-Office Furniture & Equipment	-	-	-	-	-	-	-	-	-	-	-	-	-	-	-	-	-	-	-	-	-	-	-	-	-	-	-
39200	39200-Trans Equip- Group	-	-	-	-	-	-	-	-	-	-	-	-	-	-	-	-	-	-	-	-	-	-	-	-	-	-	-
39400	39400-Tools, Shop, & Garage Equip.	-	-	-	-	-	-	-	-	-	-	-	-	-	-	-	-	-	-	-	-	-	-	-	-	-	-	-
39600	39600-Power Operated Equipment	-	-	-	-	-	-	-	-	-	-	-	-	-	-	-	-	-	-	-	-	-	-	-	-	-	-	-
39700	39700-Communication Equipment	-	-	-	-	-	-	-	-	-	-	-	-	-	-	-	-	-	-	-	-	-	-	-	-	-	-	-
39800	39800-Miscellaneous Equipment	-	-	-	-	-	-	-	-	-	-	-	-	-	-	-	-	-	-	-	-	-	-	-	-	-	-	-
39900	39900-Other Tangible Property	-	-	-	-	-	-	-	-	-	-	-	-	-	-	-	-	-	-	-	-	-	-	-	-	-	-	-
39901	39901-Oth Tang Prop - Servers - H/W	-	-	-	-	-	-	-	-	-	-	-	-	-	-	-	-	-	-	-	-	-	-	-	-	-	-	-
39902	39902-Oth Tang Prop - Servers - S/W	-	-	-	-	-	-	-	-	-	-	-	-	-	-	-	-	-	-	-	-	-	-	-	-	-	-	-
39903	39903-Oth Tang Prop - Network - H/W	-	-	-	-	-	-	-	-	-	-	-	-	-	-	-	-	-	-	-	-	-	-	-	-	-	-	-
39906	39906-Oth Tang Prop - PC Hardware	-	-	-	-	-	-	-	-	-	-	-	-	-	-	-	-	-	-	-	-	-	-	-	-	-	-	-
39907	39907-Oth Tang Prop - PC Software	-	-	-	-	-	-	-	-	-	-	-	-	-	-	-	-	-	-	-	-	-	-	-	-	-	-	-
39908	39908-Oth Tang Prop - Appl Software	-	-	-	-	-	-	-	-	-	-	-	-	-	-	-	-	-	-	-	-	-	-	-	-	-	-	-
091 - Brentwood Division Total		-	-	-	-	-	-	-	-	-	-	-	-	-	-	-	-	-	-	-	-	-	-	-	-	-	-	-
009 - Kentucky Division																												
30100	30100-Organization	-	-	-	-	-	-	-	-	-	-	-	-	-	-	-	-	-	-	-	-	-	-	-	-	-	-	-
30200	30200-Franchises & Consents	-	-	-	-	-	-	-	-	-	-	-	-	-	-	-	-	-	-	-	-	-	-	-	-	-	-	-
32540	32540-Rights-of-Way	-	-	-	-	-	-	-	-	-	-	-	-	-	-	-	-	-	-	-	-	-	-	-	-	-	-	-
33202	33202-Tributary Lines	-	-	-	-	-	-	-	-	-	-	-	-	-	-	-	-	-	-	-	-	-	-	-	-	-	-	-
33400	33400-Field Meas. & Reg. Sta. Equip	-	-	-	-	-	-	-	-	-	-	-	-	-	-	-	-	-	-	-	-	-	-	-	-	-	-	-
35010	35010-Land	-	-	-	-	-	-	-	-	-	-	-	-	-	-	-	-	-	-	-	-	-	-	-	-	-	-	-
35020	35020-Rights of Ways	-	-	-	-	-	-	-	-	-	-	-	-	-	-	-	-	-	-	-	-	-	-	-	-	-	-	-
35100	35100-Structures & Improvements	-	-	-	-	-	-	-	-	-	-	-	-	-	-	-	-	-	-	-	-	-	-	-	-	-	-	-
35102	35102-Compressor Station Equipment	-	-	-	-	-	-	-	-	-	-	-	-	-	-	-	-	-	-	-	-	-	-	-	-	-	-	-
35103	35103-Meas. & Reg. Sta. Structures	-	-	-	-	-	-	-	-	-	-	-	-	-	-	-	-	-	-	-	-	-	-	-	-	-	-	-
35104	35104-Other Structures	-	-	-	-	-	-	-	-	-	-	-	-	-	-	-	-	-	-	-	-	-	-	-	-	-	-	-
35200	35200-Wells	-	-	-	-	-	-	-	-	-	-	-	-	-	-	-	-	-	-	-	-	-	-	-	-	-	-	-
35201	35201-Well Construction	-	-	-	-	-	-	-	-	-	-	-	-	-	-	-	-	-	-	-	-	-	-	-	-	-	-	-
35202	35202-Well Equipment	-	-	-	-	-	-	-	-	-	-	-	-	-	-	-	-	-	-	-	-	-	-	-	-	-	-	-
35203	35203-Cushion Gas	-	-	-	-	-	-	-	-	-	-	-	-	-	-	-	-	-	-	-	-	-	-	-	-	-	-	-
35210	35210-Leaseholds	-	-	-	-	-	-	-	-	-	-	-	-	-	-	-	-	-	-	-	-	-	-	-	-	-	-	-
35211	35211-Storage Rights	-	-	-	-	-	-	-	-	-	-	-	-	-	-	-	-	-	-	-	-	-	-	-	-	-	-	-
35301	35301-Field Lines	-	-	-	-	-	-	-	-	-	-	-	-	-	-	-	-	-	-	-	-	-	-	-	-	-	-	-
35302	35302-Tributary Lines	-	-	-	-	-	-	-	-	-	-	-	-	-	-	-	-	-	-	-	-	-	-	-	-	-	-	-
35400	35400-Compressor Station Equipment	-	-	-	-	-	-	-	-	-	-	-	-	-	-	-	-	-	-	-	-	-	-	-	-	-	-	-
35500	35500-Meas. & Reg. Equipment	-	-	-	-	-	-	-	-	-	-	-	-	-	-	-	-	-	-	-	-	-	-	-	-	-	-	-
35600	35600-Purification Equipment	-	-	-	-	-	-	-	-	-	-	-	-	-	-	-	-	-	-	-	-	-	-	-	-	-	-	-
36510	36510-Land & Land Rights	-	-	-	-	-	-	-	-	-	-	-	-	-	-	-	-	-	-	-	-	-	-	-	-	-	-	-
36520	36520-Rights-Of-Way	-	-	-	-	-	-	-	-	-	-	-	-	-	-	-	-	-	-	-	-	-	-	-	-	-	-	-
36602	36602-Structures & Improvements	-	-	-	-	-	-	-	-	-	-	-	-	-	-	-	-	-	-	-	-	-	-	-	-	-	-	-

Division	utility account	Projected Feb-16	Projected Mar-16	Projected Apr-16	Projected May-16	Projected Jun-16	Projected Jul-16	Projected Aug-16	Projected Sep-16	Projected Oct-16	Projected Nov-16	Projected Dec-16	Projected Jan-17	Projected Feb-17	Projected Mar-17	Projected Apr-17	Projected May-17
36603	36603-Other Structures	-	-	-	-	-	-	-	-	-	-	-	-	-	-	-	-
36700	36700-Mains - Cathodic Protection	-	-	-	-	-	-	-	-	-	-	-	-	-	-	-	-
36701	36701-Mains - Steel	-	-	-	-	-	-	-	-	-	-	-	-	-	-	-	-
36900	36900-Meas. & Reg. Sta. Equipment	-	-	-	-	-	-	-	-	-	-	-	-	-	-	-	-
36901	36901-Meas. & Reg. Sta. Equipment	-	-	-	-	-	-	-	-	-	-	-	-	-	-	-	-
37400	37400-Land & Land Rights	-	-	-	-	-	-	-	-	-	-	-	-	-	-	-	-
37401	37401-Land	-	-	-	-	-	-	-	-	-	-	-	-	-	-	-	-
37402	37402-Land Rights	-	-	-	-	-	-	-	-	-	-	-	-	-	-	-	-
37403	37403-Land Other	-	-	-	-	-	-	-	-	-	-	-	-	-	-	-	-
37500	37500-Structures & Improvements	-	-	-	-	-	-	-	-	-	-	-	-	-	-	-	-
37501	37501-Structures & Improvements T.B	-	-	-	-	-	-	-	-	-	-	-	-	-	-	-	-
37502	37502-Land Rights	-	-	-	-	-	-	-	-	-	-	-	-	-	-	-	-
37503	37503-Improvements	-	-	-	-	-	-	-	-	-	-	-	-	-	-	-	-
37600	37600-Mains - Cathodic Protection	(108,100)	(115,709)	(125,115)	(153,170)	(127,141)	(129,610)	(94,173)	(129,067)	(20,041)	(49,131)	(63,235)	(63,670)	(67,074)	(81,202)	(61,030)	(89,161)
37601	37601-Mains - Steel	(180,032)	(174,526)	(168,713)	(231,023)	(191,799)	(195,493)	(142,043)	(194,674)	(30,228)	(74,105)	(125,545)	(96,335)	(101,169)	(122,477)	(92,053)	(134,483)
37602	37602-Mains - Plastic	(5,263)	(5,740)	(6,207)	(7,599)	(6,307)	(6,430)	(4,672)	(6,403)	(994)	(2,437)	(4,129)	(3,168)	(3,327)	(4,028)	(3,028)	(4,423)
37800	37800-Meas. & Reg. Sta. Eq-General	(1,347)	(1,468)	(1,588)	(1,944)	(1,614)	(1,645)	(1,195)	(1,638)	(254)	(624)	(1,056)	(811)	(851)	(1,031)	(775)	(1,132)
37900	37900-Meas. & Reg. - City Gate	(714)	(779)	(842)	(1,031)	(856)	(872)	(634)	(869)	(135)	(331)	(560)	(430)	(452)	(547)	(411)	(600)
37905	37905-Meas. & Reg. Sta. Equip T.B.	-	-	-	-	-	-	-	-	-	-	-	-	-	-	-	-
38000	38000-Services	(429,981)	(468,925)	(507,044)	(620,738)	(515,254)	(525,259)	(381,648)	(523,059)	(81,217)	(199,109)	(337,319)	(258,838)	(271,825)	(329,078)	(247,332)	(361,335)
38100	38100-Meters	(40,194)	(43,834)	(47,397)	(58,025)	(48,165)	(49,100)	(35,676)	(48,894)	(7,592)	(18,612)	(31,532)	(24,196)	(25,410)	(30,761)	(23,120)	(33,777)
38200	38200-Meter Installations	(60,709)	(66,208)	(71,590)	(87,643)	(72,749)	(74,162)	(53,885)	(73,851)	(11,467)	(28,112)	(47,626)	(36,546)	(38,379)	(46,463)	(34,921)	(51,017)
38300	38300-House Regulators	(2)	(2)	(3)	(3)	(3)	(3)	(2)	(3)	(0)	(1)	(2)	(1)	(1)	(2)	(1)	(2)
38400	38400-House Reg. Installations	-	-	-	-	-	-	-	-	-	-	-	-	-	-	-	-
38500	38500-Ind. Meas. & Reg. Sta. Equip	-	-	-	-	-	-	-	-	-	-	-	-	-	-	-	-
38900	38900-Land & Land Rights	-	-	-	-	-	-	-	-	-	-	-	-	-	-	-	-
39000	39000-Structures & Improvements	-	-	-	-	-	-	-	-	-	-	-	-	-	-	-	-
39002	39002-Structures - Brick	-	-	-	-	-	-	-	-	-	-	-	-	-	-	-	-
39003	39003-Improvements	-	-	-	-	-	-	-	-	-	-	-	-	-	-	-	-
39004	39004-Air Conditioning Equipment	-	-	-	-	-	-	-	-	-	-	-	-	-	-	-	-
39009	39009-Improv. to Leased Premises	-	-	-	-	-	-	-	-	-	-	-	-	-	-	-	-
39100	39100-Office Furniture & Equipment	-	-	-	-	-	-	-	-	-	-	-	-	-	-	-	-
39200	39200-Transportation Equipment	-	-	-	-	-	-	-	-	-	-	-	-	-	-	-	-
39202	39202-WKG Trailers	-	-	-	-	-	-	-	-	-	-	-	-	-	-	-	-
39400	39400-Tools, Shop, & Garage Equip.	(2,414)	(2,633)	(2,847)	(3,485)	(2,893)	(2,949)	(2,143)	(2,936)	(456)	(1,118)	(1,894)	(1,453)	(1,528)	(1,847)	(1,389)	(2,029)
39603	39603-Ditchers	-	-	-	-	-	-	-	-	-	-	-	-	-	-	-	-
39604	39604-Backhoes	-	-	-	-	-	-	-	-	-	-	-	-	-	-	-	-
39605	39605-Welders	-	-	-	-	-	-	-	-	-	-	-	-	-	-	-	-
39700	39700-Communication Equipment	-	-	-	-	-	-	-	-	-	-	-	-	-	-	-	-
39705	39705-Comm. Equip. - Telemetering	-	-	-	-	-	-	-	-	-	-	-	-	-	-	-	-
39800	39800-Miscellaneous Equipment	-	-	-	-	-	-	-	-	-	-	-	-	-	-	-	-
39903	39903-Oth Tang Prop - Network - H/W	-	-	-	-	-	-	-	-	-	-	-	-	-	-	-	-
39906	39906-Oth Tang Prop - PC Hardware	(11,560)	(12,629)	(13,655)	(16,717)	(13,877)	(14,148)	(10,278)	(14,087)	(2,187)	(5,362)	(9,084)	(6,971)	(7,321)	(8,863)	(6,661)	(9,731)
39907	39907-Oth Tang Prop - PC Software	-	-	-	-	-	-	-	-	-	-	-	-	-	-	-	-
39908	39908-Oth Tang Prop - Appl Software	-	-	-	-	-	-	-	-	-	-	-	-	-	-	-	-
009 - Kentucky Division Total		**(818,335)**	**(892,454)**	**(965,001)**	**(1,181,383)**	**(980,626)**	**(999,668)**	**(726,350)**	**(995,481)**	**(154,571)**	**(378,942)**	**(641,983)**	**(492,619)**	**(517,335)**	**(626,299)**	**(470,720)**	**(687,690)**

Division	utility account	Actual Mar-15	Actual Apr-15	Actual May-15	Actual Jun-15	Actual Jul-15	Actual Aug-15	Projected Sep-15	Projected Oct-15	Projected Nov-15	Projected Dec-15	Projected Jan-16
36603	36603-Other Structures	-	-	-	-	-	-	-	-	-	-	-
36700	36700-Mains - Cathodic Protection	-	-	-	-	-	-	-	-	-	-	-
36701	36701-Mains - Steel	-	-	-	-	-	-	-	-	-	-	-
36900	36900-Meas. & Reg. Sta. Equipment	-	-	-	-	-	-	-	-	-	-	-
36901	36901-Meas. & Reg. Sta. Equipment	-	-	-	-	-	-	-	-	-	-	-
37400	37400-Land & Land Rights	-	-	-	-	-	-	-	-	-	-	-
37401	37401-Land	-	-	-	-	-	-	-	-	-	-	-
37402	37402-Land Rights	-	-	-	-	-	-	-	-	-	-	-
37403	37403-Land Other	-	-	-	-	-	-	-	-	-	-	-
37500	37500-Structures & Improvements	-	-	-	-	-	-	-	-	-	-	-
37501	37501-Structures & Improvements T.B	-	-	-	-	-	-	-	-	-	-	-
37502	37502-Land Rights	-	-	-	-	-	-	-	-	-	-	-
37503	37503-Improvements	-	-	-	-	-	-	-	-	-	-	-
37600	37600-Mains - Cathodic Protection	-	-	-	-	-	-	-	-	-	-	-
37601	37601-Mains - Steel	-	-	-	-	-	-	-	-	-	-	-
37602	37602-Mains - Plastic	-	-	-	-	-	-	-	-	-	-	-
37800	37800-Meas. & Reg. Sta. Eq-General	-	-	-	-	-	-	-	-	-	-	-
37900	37900-Meas. & Reg. - City Gate	-	-	-	-	-	-	-	-	-	-	-
37905	37905-Meas. & Reg. Sta. Equip T.B.	-	-	-	-	-	-	-	-	-	-	-
38000	38000-Services	-	-	-	-	-	-	-	-	-	-	-
38100	38100-Meters	-	-	-	-	-	-	-	-	-	-	-
38200	38200-Meter Installations	-	-	-	-	-	-	-	-	-	-	-
38300	38300-House Regulators	-	-	-	-	-	-	-	-	-	-	-
38400	38400-House Reg. Installations	-	-	-	-	-	-	-	-	-	-	-
38500	38500-Ind. Meas. & Reg. Sta. Equip	-	-	-	-	-	-	-	-	-	-	-
38900	38900-Land & Land Rights	-	-	-	-	-	-	-	-	-	-	-
39000	39000-Structures & Improvements	-	-	-	-	-	-	-	-	-	-	-
39002	39002-Structures - Brick	-	-	-	-	-	-	-	-	-	-	-
39003	39003-Improvements	-	-	-	-	-	-	-	-	-	-	-
39004	39004-Air Conditioning Equipment	-	-	-	-	-	-	-	-	-	-	-
39009	39009-Improv. to Leased Premises	-	-	-	-	-	-	-	-	-	-	-
39100	39100-Office Furniture & Equipment	-	-	-	-	-	-	-	-	-	-	-
39200	39200-Transportation Equipment	-	-	-	-	-	-	-	-	-	-	-
39202	39202-WKG Trailers	-	-	-	-	-	-	-	-	-	-	-
39400	39400-Tools, Shop, & Garage Equip.	-	-	-	-	-	-	-	-	-	-	-
39603	39603-Ditchers	-	-	-	-	-	-	-	-	-	-	-
39604	39604-Backhoes	-	-	-	-	-	-	-	-	-	-	-
39605	39605-Welders	-	-	-	-	-	-	-	-	-	-	-
39700	39700-Communication Equipment	-	-	-	-	-	-	-	-	-	-	-
39705	39705-Comm. Equip. - Telemetering	-	-	-	-	-	-	-	-	-	-	-
39800	39800-Miscellaneous Equipment	-	-	-	-	-	-	-	-	-	-	-
39903	39903-Oth Tang Prop - Network - H/W	-	-	-	-	-	-	-	-	-	-	-
39906	39906-Oth Tang Prop - PC Hardware	-	-	-	-	-	-	-	-	-	-	-
39907	39907-Oth Tang Prop - PC Software	-	-	-	-	-	-	-	-	-	-	-
39908	39908-Oth Tang Prop - Appl Software	-	-	-	-	-	-	-	-	-	-	-
009 - Kentucky Division Total		-	-	-	-	-	-	-	-	-	-	-

Allocated KY Totals																
002 - Dallas Atmos Rate Division	-	-	-	-	-	-	-	-	-	-	-	-	-	-	-	-
012 - Call Center Division	-	-	-	-	-	-	-	-	-	-	-	-	-	-	-	-
091 - Brentwood Division	-	-	-	-	-	-	-	-	-	-	-	-	-	-	-	-
009 - Kentucky Division	(818,335)	(892,454)	(965,001)	(1,181,383)	(980,626)	(999,668)	(726,350)	(995,481)	(154,571)	(378,942)	(641,983)	(492,619)	(517,335)	(626,299)	(470,720)	(687,690)
TOTAL	(818,335)	(892,454)	(965,001)	(1,181,383)	(980,626)	(999,668)	(726,350)	(995,481)	(154,571)	(378,942)	(641,983)	(492,619)	(517,335)	(626,299)	(470,720)	(687,690)

#	-	-	-	-	-	(113)	-	-	-	-	-	-
#	-	-	-	-	-	123	-	-	-	-	-	-
#	-	-	-	-	-	-	-	-	-	-	-	-
#	-	-	-	-	-	-	-	-	-	-	-	-
#	-	-	-	-	-	10	-	-	-	-	-	-

CWIP

002 - Dallas Atmos Rate Division
CWIP AFUDC
CWIP With Out AFUDC
Total CWIP

012 - Call Center Division
CWIP AFUDC
CWIP With Out AFUDC
Total CWIP

091 - Brentwood Division
CWIP AFUDC
CWIP With Out AFUDC
Total CWIP

009 - Kentucky Division
CWIP AFUDC
CWIP With Out AFUDC
Total CWIP

Total
CWIP With Out AFUDC

Division	utility account	Projected Feb-16	Projected Mar-16	Projected Apr-16	Projected May-16	Projected Jun-16	Projected Jul-16	Projected Aug-16	Projected Sep-16	Projected Oct-16	Projected Nov-16	Projected Dec-16	Projected Jan-17	Projected Feb-17	Projected Mar-17	Projected Apr-17	Projected May-17	Actual Mar-15	Actual Apr-15	Actual May-15	Actual Jun-15	Actual Jul-15	Actual Aug-15	Projected Sep-15	Projected Oct-15	Projected Nov-15	Projected Dec-15	Projected Jan-16

Division	utility account	Projected Feb-16	Projected Mar-16	Projected Apr-16	Projected May-16	Projected Jun-16	Projected Jul-16	Projected Aug-16	Projected Sep-16	Projected Oct-16	Projected Nov-16	Projected Dec-16	Projected Jan-17	Projected Feb-17	Projected Mar-17	Projected Apr-17	Projected May-17
002 - Dallas Atmos Rate Division																	
39000	39000-Structures & Improvements	-	-	-	-	-	-	-	-	-	-	-	-	-	-	-	-
39005	39005-G-Structures & Improvements	-	-	-	-	-	-	-	-	-	-	-	-	-	-	-	-
39009	39009-Improv. to Leased Premises	-	-	-	-	-	-	-	-	-	-	-	-	-	-	-	-
39100	39100-Office Furniture & Equipment	-	-	-	-	-	-	-	-	-	-	-	-	-	-	-	-
39102	39102-Remittance Processing Equipment	-	-	-	-	-	-	-	-	-	-	-	-	-	-	-	-
39103	39103-Office Furn. - Copiers & Type	-	-	-	-	-	-	-	-	-	-	-	-	-	-	-	-
39104	39104-G-Office Furniture & Equip.	-	-	-	-	-	-	-	-	-	-	-	-	-	-	-	-
39200	39200-Transportation Equipment	-	-	-	-	-	-	-	-	-	-	-	-	-	-	-	-
39300	39300-Stores Equipment	-	-	-	-	-	-	-	-	-	-	-	-	-	-	-	-
39400	39400-Tools, Shop, & Garage Equip.	-	-	-	-	-	-	-	-	-	-	-	-	-	-	-	-
39500	39500-Laboratory Equipment	-	-	-	-	-	-	-	-	-	-	-	-	-	-	-	-
39700	39700-Communication Equipment	-	-	-	-	-	-	-	-	-	-	-	-	-	-	-	-
39800	39800-Miscellaneous Equipment	-	-	-	-	-	-	-	-	-	-	-	-	-	-	-	-
39900	39900-Other Tangible Equipm	-	-	-	-	-	-	-	-	-	-	-	-	-	-	-	-
39901	39901-Oth Tang Prop - Servers - H/W	-	-	-	-	-	-	-	-	-	-	-	-	-	-	-	-
39902	39902-Oth Tang Prop - Servers - S/W	-	-	-	-	-	-	-	-	-	-	-	-	-	-	-	-
39903	39903-Oth Tang Prop - Network - H/W	-	-	-	-	-	-	-	-	-	-	-	-	-	-	-	-
39904	39904-Oth Tang Prop - CPU	-	-	-	-	-	-	-	-	-	-	-	-	-	-	-	-
39905	39905-Oth Tang Prop - MF Hardware	-	-	-	-	-	-	-	-	-	-	-	-	-	-	-	-
39906	39906-Oth Tang Prop - PC Hardware	-	-	-	-	-	-	-	-	-	-	-	-	-	-	-	-
39907	39907-Oth Tang Prop - PC Software	-	-	-	-	-	-	-	-	-	-	-	-	-	-	-	-
39908	39908-Oth Tang Prop - Appl Software	-	-	-	-	-	-	-	-	-	-	-	-	-	-	-	-
39909	39909-Oth Tang Prop - Mainframe S/W	-	-	-	-	-	-	-	-	-	-	-	-	-	-	-	-
39924	39924-Oth Tang Prop - Gen.																
002 - Dallas Atmos Rate Division Total		-	-	-	-	-	-	-	-	-	-	-	-	-	-	-	-
012 - Call Center Division																	
38900	38900-Land	-	-	-	-	-	-	-	-	-	-	-	-	-	-	-	-
38910	38910-CKV-Land & Land Rights	-	-	-	-	-	-	-	-	-	-	-	-	-	-	-	-
39000	39000-Structures & Improvements	-	-	-	-	-	-	-	-	-	-	-	-	-	-	-	-
39009	39009-Improv. to Leased Premises	-	-	-	-	-	-	-	-	-	-	-	-	-	-	-	-
39010	39010-CKV-Structures & Improvements	-	-	-	-	-	-	-	-	-	-	-	-	-	-	-	-
39100	39100-Office Furniture & Equipment	-	-	-	-	-	-	-	-	-	-	-	-	-	-	-	-
39103	39103-Office Furn. - Copiers & Type	-	-	-	-	-	-	-	-	-	-	-	-	-	-	-	-
39700	39700-Communication Equipment	-	-	-	-	-	-	-	-	-	-	-	-	-	-	-	-
39710	39710-CKV-Communication Equipment	-	-	-	-	-	-	-	-	-	-	-	-	-	-	-	-
39800	39800-Miscellaneous Equipment	-	-	-	-	-	-	-	-	-	-	-	-	-	-	-	-
39900	39900-Other Tangible Property	-	-	-	-	-	-	-	-	-	-	-	-	-	-	-	-
39901	39901-Oth Tang Prop - Servers - H/W	-	-	-	-	-	-	-	-	-	-	-	-	-	-	-	-
39902	39902-Oth Tang Prop - Servers - S/W	-	-	-	-	-	-	-	-	-	-	-	-	-	-	-	-
39903	39903-Oth Tang Prop - Network - H/W	-	-	-	-	-	-	-	-	-	-	-	-	-	-	-	-
39906	39906-Oth Tang Prop - PC Hardware	-	-	-	-	-	-	-	-	-	-	-	-	-	-	-	-
39907	39907-Oth Tang Prop - PC Software	-	-	-	-	-	-	-	-	-	-	-	-	-	-	-	-
39908	39908-Oth Tang Prop - Appl Software	-	-	-	-	-	-	-	-	-	-	-	-	-	-	-	-
39910	39910-CKV-Other Tangible Property	-	-	-	-	-	-	-	-	-	-	-	-	-	-	-	-
39916	39916-CKV-Oth Tang Prop-PC Hardware	-	-	-	-	-	-	-	-	-	-	-	-	-	-	-	-
39917	39917-CKV-Oth Tang Prop-PC Software	-	-	-	-	-	-	-	-	-	-	-	-	-	-	-	-
012 - Call Center Division Total		-	-	-	-	-	-	-	-	-	-	-	-	-	-	-	-
091 - Brentwood Division																	
30100	30100-Organization	-	-	-	-	-	-	-	-	-	-	-	-	-	-	-	-
30300	30300-Misc. Intangible Plant	-	-	-	-	-	-	-	-	-	-	-	-	-	-	-	-
39001	39001-Structures - Frame	-	-	-	-	-	-	-	-	-	-	-	-	-	-	-	-
39004	39004-Air Conditioning Equipment	-	-	-	-	-	-	-	-	-	-	-	-	-	-	-	-
39009	39009-Improv. to Leased Premises	-	-	-	-	-	-	-	-	-	-	-	-	-	-	-	-
39100	39100-Office Furniture & Equipment	-	-	-	-	-	-	-	-	-	-	-	-	-	-	-	-
39200	39200-Trans Equip- Group	-	-	-	-	-	-	-	-	-	-	-	-	-	-	-	-
39400	39400-Tools, Shop, & Garage Equip.	-	-	-	-	-	-	-	-	-	-	-	-	-	-	-	-
39600	39600-Power Operated Equipment	-	-	-	-	-	-	-	-	-	-	-	-	-	-	-	-
39700	39700-Communication Equipment	-	-	-	-	-	-	-	-	-	-	-	-	-	-	-	-
39800	39800-Miscellaneous Equipment	-	-	-	-	-	-	-	-	-	-	-	-	-	-	-	-
39900	39900-Other Tangible Property	-	-	-	-	-	-	-	-	-	-	-	-	-	-	-	-
39901	39901-Oth Tang Prop - Servers - H/W	-	-	-	-	-	-	-	-	-	-	-	-	-	-	-	-
39902	39902-Oth Tang Prop - Servers - S/W	-	-	-	-	-	-	-	-	-	-	-	-	-	-	-	-
39903	39903-Oth Tang Prop - Network - H/W	-	-	-	-	-	-	-	-	-	-	-	-	-	-	-	-
39906	39906-Oth Tang Prop - PC Hardware	-	-	-	-	-	-	-	-	-	-	-	-	-	-	-	-
39907	39907-Oth Tang Prop - PC Software	-	-	-	-	-	-	-	-	-	-	-	-	-	-	-	-
39908	39908-Oth Tang Prop - Appl Software	-	-	-	-	-	-	-	-	-	-	-	-	-	-	-	-
091 - Brentwood Division Total		-	-	-	-	-	-	-	-	-	-	-	-	-	-	-	-
009 - Kentucky Division																	
30100	30100-Organization	-	-	-	-	-	-	-	-	-	-	-	-	-	-	-	-
30200	30200-Franchises & Consents	-	-	-	-	-	-	-	-	-	-	-	-	-	-	-	-
32540	32540-Rights-of-Way	-	-	-	-	-	-	-	-	-	-	-	-	-	-	-	-
33202	33202-Tributary Lines	-	-	-	-	-	-	-	-	-	-	-	-	-	-	-	-
33400	33400-Field Meas. & Reg. Sta. Equip	-	-	-	-	-	-	-	-	-	-	-	-	-	-	-	-
35010	35010-Land	-	-	-	-	-	-	-	-	-	-	-	-	-	-	-	-
35020	35020-Rights of Ways	-	-	-	-	-	-	-	-	-	-	-	-	-	-	-	-
35100	35100-Structures & Improvements	-	-	-	-	-	-	-	-	-	-	-	-	-	-	-	-
35102	35102-Compressor Station Equipment	-	-	-	-	-	-	-	-	-	-	-	-	-	-	-	-
35103	35103-Meas. & Reg. Sta. Structures	-	-	-	-	-	-	-	-	-	-	-	-	-	-	-	-
35104	35104-Other Structures	-	-	-	-	-	-	-	-	-	-	-	-	-	-	-	-
35200	35200-Wells	-	-	-	-	-	-	-	-	-	-	-	-	-	-	-	-
35201	35201-Well Construction	-	-	-	-	-	-	-	-	-	-	-	-	-	-	-	-
35202	35202-Well Equipment	-	-	-	-	-	-	-	-	-	-	-	-	-	-	-	-
35203	35203-Cushion Gas	-	-	-	-	-	-	-	-	-	-	-	-	-	-	-	-
35210	35210-Leaseholds	-	-	-	-	-	-	-	-	-	-	-	-	-	-	-	-
35211	35211-Storage Rights	-	-	-	-	-	-	-	-	-	-	-	-	-	-	-	-
35301	35301-Field Lines	-	-	-	-	-	-	-	-	-	-	-	-	-	-	-	-
35302	35302-Tributary Lines	-	-	-	-	-	-	-	-	-	-	-	-	-	-	-	-
35400	35400-Compressor Station Equipment	-	-	-	-	-	-	-	-	-	-	-	-	-	-	-	-
35500	35500-Meas. & Reg. Equipment	-	-	-	-	-	-	-	-	-	-	-	-	-	-	-	-
35600	35600-Purification Equipment	-	-	-	-	-	-	-	-	-	-	-	-	-	-	-	-
36510	36510-Land & Land Rights	-	-	-	-	-	-	-	-	-	-	-	-	-	-	-	-
36520	36520-Rights-Of-Way	-	-	-	-	-	-	-	-	-	-	-	-	-	-	-	-
36602	36602-Structures & Improvements	-	-	-	-	-	-	-	-	-	-	-	-	-	-	-	-

Division	utility account	Projected Feb-16	Projected Mar-16	Projected Apr-16	Projected May-16	Projected Jun-16	Projected Jul-16	Projected Aug-16	Projected Sep-16	Projected Oct-16	Projected Nov-16	Projected Dec-16	Projected Jan-17	Projected Feb-17	Projected Mar-17	Projected Apr-17	Projected May-17
36603	36603-Other Structures	-	-	-	-	-	-	-	-	-	-	-	-	-	-	-	-
36700	36700-Mains - Cathodic Protection	-	-	-	-	-	-	-	-	-	-	-	-	-	-	-	-
36701	36701-Mains - Steel	-	-	-	-	-	-	-	-	-	-	-	-	-	-	-	-
36900	36900-Meas. & Reg. Sta. Equipment	-	-	-	-	-	-	-	-	-	-	-	-	-	-	-	-
36901	36901-Meas. & Reg. Sta. Equipment	-	-	-	-	-	-	-	-	-	-	-	-	-	-	-	-
37400	37400-Land & Land Rights	-	-	-	-	-	-	-	-	-	-	-	-	-	-	-	-
37401	37401-Land	-	-	-	-	-	-	-	-	-	-	-	-	-	-	-	-
37402	37402-Land Rights	-	-	-	-	-	-	-	-	-	-	-	-	-	-	-	-
37403	37403-Land Other	-	-	-	-	-	-	-	-	-	-	-	-	-	-	-	-
37500	37500-Structures & Improvements	-	-	-	-	-	-	-	-	-	-	-	-	-	-	-	-
37501	37501-Structures & Improvements T.B	-	-	-	-	-	-	-	-	-	-	-	-	-	-	-	-
37502	37502-Land Rights	-	-	-	-	-	-	-	-	-	-	-	-	-	-	-	-
37503	37503-Improvements	-	-	-	-	-	-	-	-	-	-	-	-	-	-	-	-
37600	37600-Mains - Cathodic Protection	-	-	-	-	-	-	-	-	-	-	-	-	-	-	-	-
37601	37601-Mains - Steel	-	-	-	-	-	-	-	-	-	-	-	-	-	-	-	-
37602	37602-Mains - Plastic	-	-	-	-	-	-	-	-	-	-	-	-	-	-	-	-
37800	37800-Meas. & Reg. Sta. Eq-General	-	-	-	-	-	-	-	-	-	-	-	-	-	-	-	-
37900	37900-Meas. & Reg. - City Gate	-	-	-	-	-	-	-	-	-	-	-	-	-	-	-	-
37905	37905-Meas. & Reg. Sta. Equip T.B.	-	-	-	-	-	-	-	-	-	-	-	-	-	-	-	-
38000	38000-Services	-	-	-	-	-	-	-	-	-	-	-	-	-	-	-	-
38100	38100-Meters	-	-	-	-	-	-	-	-	-	-	-	-	-	-	-	-
38200	38200-Meter Installations	-	-	-	-	-	-	-	-	-	-	-	-	-	-	-	-
38300	38300-House Regulators	-	-	-	-	-	-	-	-	-	-	-	-	-	-	-	-
38400	38400-House Reg. Installations	-	-	-	-	-	-	-	-	-	-	-	-	-	-	-	-
38500	38500-Ind. Meas. & Reg. Sta. Equip	-	-	-	-	-	-	-	-	-	-	-	-	-	-	-	-
38900	38900-Land & Land Rights	-	-	-	-	-	-	-	-	-	-	-	-	-	-	-	-
39000	39000-Structures & Improvements	-	-	-	-	-	-	-	-	-	-	-	-	-	-	-	-
39002	39002-Structures - Brick	-	-	-	-	-	-	-	-	-	-	-	-	-	-	-	-
39003	39003-Improvements	-	-	-	-	-	-	-	-	-	-	-	-	-	-	-	-
39004	39004-Air Conditioning Equipment	-	-	-	-	-	-	-	-	-	-	-	-	-	-	-	-
39009	39009-Improv. to Leased Premises	-	-	-	-	-	-	-	-	-	-	-	-	-	-	-	-
39100	39100-Office Furniture & Equipment	-	-	-	-	-	-	-	-	-	-	-	-	-	-	-	-
39200	39200-Transportation Equipment	-	-	-	-	-	-	-	-	-	-	-	-	-	-	-	-
39202	39202-WKG Trailers	-	-	-	-	-	-	-	-	-	-	-	-	-	-	-	-
39400	39400-Tools, Shop, & Garage Equip.	-	-	-	-	-	-	-	-	-	-	-	-	-	-	-	-
39603	39603-Ditchers	-	-	-	-	-	-	-	-	-	-	-	-	-	-	-	-
39604	39604-Backhoes	-	-	-	-	-	-	-	-	-	-	-	-	-	-	-	-
39605	39605-Welders	-	-	-	-	-	-	-	-	-	-	-	-	-	-	-	-
39700	39700-Communication Equipment	-	-	-	-	-	-	-	-	-	-	-	-	-	-	-	-
39705	39705-Comm. Equip. - Telemetering	-	-	-	-	-	-	-	-	-	-	-	-	-	-	-	-
39800	39800-Miscellaneous Equipment	-	-	-	-	-	-	-	-	-	-	-	-	-	-	-	-
39903	39903-Oth Tang Prop - Network - H/W	-	-	-	-	-	-	-	-	-	-	-	-	-	-	-	-
39906	39906-Oth Tang Prop - PC Hardware	-	-	-	-	-	-	-	-	-	-	-	-	-	-	-	-
39907	39907-Oth Tang Prop - PC Software	-	-	-	-	-	-	-	-	-	-	-	-	-	-	-	-
39908	39908-Oth Tang Prop - Appl Software	-	-	-	-	-	-	-	-	-	-	-	-	-	-	-	-
009 - Kentucky Division Total		-	-	-	-	-	-	-	-	-	-	-	-	-	-	-	-

Allocated KY Totals

002 - Dallas Atmos Rate Division	-	-	-	-	-	-	-	-	-	-	-	-	-	-	-	-
012 - Call Center Division	-	-	-	-	-	-	-	-	-	-	-	-	-	-	-	-
091 - Brentwood Division	-	-	-	-	-	-	-	-	-	-	-	-	-	-	-	-
009 - Kentucky Division	-	-	-	-	-	-	-	-	-	-	-	-	-	-	-	-
TOTAL	-	-	-	-	-	-	-	-	-	-	-	-	-	-	-	-

CWIP

002 - Dallas Atmos Rate Division
CWIP AFUDC
CWIP With Out AFUDC
Total CWIP

012 - Call Center Division
CWIP AFUDC
CWIP With Out AFUDC
Total CWIP

091 - Brentwood Division
CWIP AFUDC
CWIP With Out AFUDC
Total CWIP

009 - Kentucky Division
CWIP AFUDC
CWIP With Out AFUDC
Total CWIP

Total
CWIP With Out AFUDC

Division	utility account	Projected Feb-16	Projected Mar-16	Projected Apr-16	Projected May-16	Projected Jun-16	Projected Jul-16	Projected Aug-16	Projected Sep-16	Projected Oct-16	Projected Nov-16	Projected Dec-16	Projected Jan-17	Projected Feb-17	Projected Mar-17	Projected Apr-17	Projected May-17

Reserve Balance

Division	utility account	Base Period 13 Month Average	Projection Period 13 Month Average	Balance Actual Feb-15	Actual Mar-15	Actual Apr-15	Actual May-15	Actual Jun-15	Actual Jul-15	Actual Aug-15	Projected Sep-15	Projected Oct-15	Projected Nov-15	Projected Dec-15	Projected Jan-16	Projected Feb-15	Projected Mar-16	Projected Apr-16	Projected May-15	Projected Jun-16
002 - Dallas Atmos Rate Division																				
39000	39000-Structures & Improvements	251,637	342,142	214,268	220,531	226,793	233,055	239,317	245,613	252,128	258,086	264,074	270,115	276,247	282,420	288,629	294,869	301,130	307,415	313,095
39005	39005-G-Structures & Improvements	3,861,436	4,280,937	3,570,460	3,627,390	3,684,320	3,741,250	3,798,180	3,855,110	3,912,041	3,937,646	3,963,251	3,988,856	4,014,461	4,040,066	4,065,671	4,091,276	4,116,881	4,142,486	4,165,561
39009	39009-Improv. to Leased Premises	8,979,793	9,376,231	8,883,190	8,883,366	8,883,542	8,919,798	8,948,258	8,968,852	8,989,325	8,989,325	8,999,991	9,030,875	9,062,128	9,093,550	9,125,114	9,156,808	9,188,585	9,220,461	9,248,034
39100	39100-Office Furniture & Equipment	6,021,583	6,539,887	6,149,930	5,823,818	5,856,643	5,889,634	5,922,689	5,955,765	5,988,841	6,024,771	6,060,801	6,097,012	6,133,529	6,170,186	6,206,960	6,243,841	6,280,794	6,317,827	6,354,275
39102	39102-Remittance Processing Equipme	5,860	5,860	5,860	5,860	5,860	5,860	5,860	5,860	5,860	5,860	5,860	5,860	5,860	5,860	5,860	5,860	5,860	5,860	5,860
39103	39103-Office Furn. - Copiers & Type	2,888	2,888	2,888	2,888	2,888	2,888	2,888	2,888	2,888	2,888	2,888	2,888	2,888	2,888	2,888	2,888	2,888	2,888	2,888
39104	39104-G-Office Furniture & Equip.	10,096	13,112	8,098	9,202	9,346	9,491	9,635	9,779	9,923	10,137	10,351	10,565	10,779	10,993	11,208	11,422	11,636	11,850	12,060
39200	39200-Transportation Equipment	63,630	103,471	77,572	78,031	78,494	78,957	79,420	79,883	80,346	82,842	85,337	87,833	90,329	92,825	95,320	97,816	100,312	102,808	103,526
39300	39300-Stores Equipment	758	758	758	758	758	758	758	758	758	758	758	758	758	758	758	758	758	758	758
39400	39400-Tools, Shop, & Garage Equip.	105,347	225,443	84,269	86,538	88,815	91,092	94,770	98,540	102,311	106,309	110,754	116,004	122,619	129,862	137,827	145,868	154,431	163,352	172,007
39500	39500-Laboratory Equipment	8,067	11,031	6,875	7,074	7,274	7,473	7,672	7,871	8,071	8,288	8,465	8,662	8,858	9,055	9,252	9,449	9,646	9,843	10,041
39700	39700-Communication Equipment	1,265,165	1,430,513	1,214,542	1,228,792	1,239,042	1,251,292	1,263,543	1,241,037	1,253,142	1,264,450	1,275,782	1,287,161	1,298,618	1,310,111	1,321,834	1,333,184	1,344,753	1,356,342	1,368,595
39800	39800-Miscellaneous Equipment	118,802	140,438	112,828	113,919	115,009	116,100	117,191	118,281	119,423	120,132	120,845	121,566	122,302	123,043	123,790	124,542	125,296	126,055	126,396
39900	39900-Other Tangible Equipm	111,494	139,629	100,653	102,411	104,169	105,928	107,686	109,444	111,202	113,141	115,080	117,019	118,957	120,896	122,835	124,774	126,713	128,651	130,461
39901	39901-Oth Tang Prop - Servers - H/W	8,741,514	8,697,841	12,654,070	12,904,291	13,154,547	13,404,783	13,655,018	5,291,243	5,423,148	5,641,747	5,860,753	6,080,493	6,301,479	6,523,036	6,745,069	6,967,538	7,190,299	7,413,367	7,658,985
39902	39902-Oth Tang Prop - Servers - S/W	7,204,116	9,125,370	6,632,477	6,747,054	6,861,632	6,976,213	7,091,882	6,981,551	7,096,777	7,222,261	7,348,625	7,476,578	7,607,225	7,739,108	7,872,023	8,005,878	8,140,366	8,275,592	8,413,592
39903	39903-Oth Tang Prop - Network - H/W	1,156,710	1,488,420	1,016,307	1,041,458	1,066,607	1,091,755	1,117,093	1,128,281	1,153,411	1,177,165	1,200,972	1,224,875	1,248,941	1,273,081	1,297,283	1,321,542	1,345,839	1,370,178	1,389,714
39904	39904-Oth Tang Prop - CPU	17,152	17,152	17,152	17,152	17,152	17,152	17,152	17,152	17,152	17,152	17,152	17,152	17,152	17,152	17,152	17,152	17,152	17,152	17,152
39905	39905-Oth Tang Prop - MF Hardware	15,410	15,410	15,410	15,410	15,410	15,410	15,410	15,410	15,410	15,410	15,410	15,410	15,410	15,410	15,410	15,410	15,410	15,410	15,410
39906	39906-Oth Tang Prop - PC Hardware	1,620,486	1,495,752	2,111,362	2,132,813	2,154,264	2,175,766	2,197,288	1,246,441	1,262,974	1,265,662	1,278,382	1,291,624	1,305,580	1,319,863	1,334,419	1,349,225	1,364,198	1,379,359	1,397,636
39907	39907-Oth Tang Prop - PC Software	633,631	565,087	808,558	812,710	818,862	825,014	831,166	505,967	508,170	511,967	515,764	519,560	523,357	527,154	530,950	534,747	538,544	542,340	546,131
39908	39908-Oth Tang Prop - Appl Software	77,561,732	88,746,989	74,272,251	74,857,363	75,442,443	76,028,391	76,628,027	76,839,906	77,448,465	78,007,376	78,572,587	79,149,166	79,745,023	80,348,720	80,961,799	81,580,605	82,203,935	82,832,334	83,459,614
39909	39909-Oth Tang Prop - Mainframe S/W	1,109,181	1,098,666	1,125,698	1,125,956	1,126,016	1,126,075	1,126,135	1,096,609	1,098,666	1,098,666	1,098,666	1,098,666	1,098,666	1,098,666	1,098,666	1,098,666	1,098,666	1,098,666	1,098,666
39924	39924-Oth Tang Prop - Gen.	0	-	0																
	RWIP	(1)	-	-	-	(9)	-	-	-	-	-	-	-	-	-	-	-	-	-	-
002 - Dallas Atmos Rate Division Total		119,886,428	132,062,003	119,084,631	119,842,785	120,559,876	122,114,131	123,277,117	113,824,242	114,830,433	115,861,517	116,932,548	118,018,698	119,131,165	120,255,703	121,390,317	122,534,115	123,684,090	124,840,985	126,010,488
				(119,084,631)	(119,842,785)	(120,559,876)	(122,114,131)	(123,277,117)	(113,824,242)	(114,830,433)	(117,966,350)	(119,084,631)	0	0	0	0				
				-	(0)	(0)	(0)	(0)	(0)	(0)	(2,104,433)	(2,152,083)	118,018,698	119,131,165	120,255,703	121,390,317				
012 - Call Center Division																				
38900	38900-Land	-	-	-	-	-	-	-	-	-	-	-	-	-	-	-	-	-	-	-
38910	38910-CKV-Land & Land Rights	-	-	-	-	-	-	-	-	-	-	-	-	-	-	-	-	-	-	-
39000	39000-Structures & Improvements	3,122,743	3,630,143	2,913,593	2,948,295	2,982,996	3,017,698	3,052,361	3,087,143	3,121,926	3,157,154	3,192,395	3,227,642	3,262,894	3,298,152	3,333,416	3,368,685	3,403,958	3,439,236	3,471,037
39009	39009-Improv. to Leased Premises	3,614,586	3,814,736	3,528,921	3,543,101	3,557,280	3,571,460	3,585,640	3,599,819	3,613,999	3,628,542	3,643,085	3,657,628	3,672,171	3,686,714	3,701,257	3,715,800	3,730,343	3,744,887	3,758,528
39010	39010-CKV-Structures & Improvements	2,982,588	3,400,214	2,809,144	2,838,017	2,866,889	2,895,762	2,924,634	2,953,507	2,982,379	3,011,381	3,040,383	3,069,385	3,098,387	3,127,388	3,156,390	3,185,392	3,214,394	3,243,396	3,269,532
39100	39100-Office Furniture & Equipment	331,358	446,778	284,729	292,508	300,286	308,097	315,906	323,597	331,287	339,088	346,877	354,659	362,437	370,208	377,973	385,734	393,490	401,242	408,850
39103	39103-Office Furn. - Copiers & Type	177	176	149	163	176	190	203	190	176	176	176	176	176	176	176	176	176	176	176
39700	39700-Communication Equipment	(6,107,432)	(5,968,487)	(6,161,744)	(6,152,695)	(6,143,647)	(6,134,598)	(6,125,550)	(6,116,501)	(6,107,453)	(6,098,391)	(6,089,329)	(6,080,268)	(6,071,206)	(6,062,145)	(6,053,083)	(6,044,022)	(6,034,960)	(6,025,899)	(6,016,330)
39710	39710-CKV-Communication Equipment	92,294	111,524	84,773	86,027	87,280	88,533	89,787	91,040	92,293	93,547	94,801	96,055	97,309	98,563	99,817	101,071	102,325	103,579	104,903
39800	39800-Miscellaneous Equipment	1,381	3,517	1,068	1,109	1,149	1,190	1,231	1,312	1,373	1,427	1,487	1,548	1,611	1,677	1,745	1,815	1,887	1,960	2,197
39900	39900-Other Tangible Property	202,110	308,488	156,610	165,858	173,106	180,353	187,601	194,849	202,096	209,353	216,609	223,866	231,122	238,378	245,635	252,891	260,148	267,404	274,251
39901	39901-Oth Tang Prop - Servers - H/W	2,800,496	3,810,395	2,555,711	2,612,645	2,669,580	2,727,191	2,784,840	2,842,495	2,900,148	2,957,655	3,015,390	3,073,213	3,131,134	3,189,154	3,247,277	3,305,476	3,363,762	3,422,123	3,485,470
39902	39902-Oth Tang Prop - Servers - S/W	870,056	1,071,176	791,082	804,156	817,230	830,325	843,551	856,778	870,005	883,179	896,391	909,620	922,866	936,130	949,412	962,708	976,019	989,344	1,002,923
39903	39903-Oth Tang Prop - Network - H/W	58,475	117,108	35,358	36,951	42,544	48,479	50,415	54,358	58,298	62,179	66,161	70,192	74,270	78,396	82,572	86,786	91,042	95,335	98,834
39906	39906-Oth Tang Prop - PC Hardware	(97,098)	(35,213)	(63,717)	(48,775)	(39,832)	(32,889)	(25,904)	(156,489)	(149,628)	(143,187)	(136,437)	(129,636)	(122,783)	(115,878)	(108,920)	(101,921)	(94,877)	(87,794)	(79,239)
39907	39907-Oth Tang Prop - PC Software	95,724	(5,167)	273,128	275,471	277,815	280,159	282,503	(20,680)	(20,846)	(19,601)	(18,767)	(17,712)	(16,668)	(15,628)	(14,579)	(13,534)	(12,489)	(11,445)	(10,402)
39908	39908-Oth Tang Prop - Appl Software	42,625,457	50,069,515	41,600,129	42,201,434	42,802,738	43,410,242	44,024,254	40,462,077	41,023,440	41,613,051	42,208,515	42,801,785	43,398,874	43,997,798	44,599,601	45,200,940	45,804,676	46,409,901	47,013,240
39910	39910-CKV-Other Tangible Property	46,817	62,172	40,253	41,313	42,374	43,434	44,495	45,555	46,616	47,677	48,738	49,799	50,860	51,921	52,982	54,043	55,104	56,165	57,168
39916	39916-CKV-Oth Tang Prop-PC Hardwa	114,933	137,885	106,416	107,836	109,255	110,675	112,094	113,514	114,933	116,353	117,772	119,192	120,611	122,031	123,450	124,870	126,290	127,709	129,405
39917	39917-CKV-Oth Tang Prop-PC Softwar	35,151	42,660	32,148	32,649	33,149	33,649	34,149	34,650	35,150	35,651	36,152	36,653	37,154	37,655	38,156	38,657	39,158	39,658	40,159
	RWIP	-	-	-	-	-	-	-	-	-	-	-	-	-	-	-	-	-	-	-
012 - Call Center Division Total		50,989,617	61,014,601	49,999,751	49,790,061	50,580,372	51,377,950	52,192,230	48,357,213	49,115,994	49,895,044	50,678,409	51,463,798	52,251,219	53,040,697	53,832,279	54,625,468	55,420,445	56,216,978	57,009,700
				(48,999,751)	(49,790,061)	(50,580,372)	(51,377,950)	(52,192,230)	(48,357,213)	(49,115,994)	(48,209,440)	(48,999,751)	0	0	0	0				
				-	-	-	-	-	-	-	1,685,603	1,678,658	51,463,798	52,251,219	53,040,697	53,832,279				
091 - Brentwood Division																				
30100	30100-Organization	-	-	-	-	-	-	-	-	-	-	-	-	-	-	-	-	-	-	-
30300	30300-Misc. Intangible Plant	-	-	-	-	-	-	-	-	-	-	-	-	-	-	-	-	-	-	-
39001	39001-Structures - Frame	85,879	92,492	83,072	83,540	84,008	84,476	84,943	85,411	85,879	86,347	86,815	87,282	87,750	88,218	88,686	89,153	89,621	90,089	90,490
39004	39004-Air Conditioning Equipment	6,348	6,348	6,348	6,348	6,348	6,348	6,348	6,348	6,348	6,348	6,348	6,348	6,348	6,348	6,348	6,348	6,348	6,348	6,348
39009	39009-Improv. to Leased Premises	38,834	42,003	38,834	38,834	38,834	38,834	38,834	38,834	38,834	38,834	38,834	38,834	38,834	38,834	38,834	38,834	38,834	38,834	38,834
39100	39100-Office Furniture & Equipment	40,234	42,399	41,784	39,554	39,554	39,554	39,554	39,746	39,938	40,116	40,293	40,471	40,649	40,827	41,004	41,182	41,360	41,537	41,715
39200	39200-Trans Equip- Group	3,941	4,110	3,904	3,904	3,904	3,904	3,904	3,904	3,904	3,927	3,950	3,973	3,996	4,018	4,041	4,064	4,087	4,110	4,110
39400	39400-Tools, Shop, & Garage Equip.	132,242	143,426	126,735	127,645	128,555	129,465	130,375	131,285	132,196	133,134	134,073	135,011	135,950	136,888	137,827	138,766	139,704	140,643	141,107
39600	39600-Power Operated Equipment	7,493	5,648	12,946	13,051	13,156	13,261	4,800	4,837	4,873	4,933	4,992	5,051	5,111	5,170	5,229	5,289	5,348	5,407	5,447
39700	39700-Communication Equipment	209,046	224,032	201,229	202,532	203,835	205,138	206,441	207,743	209,046	210,349	211,652	212,955	214,258	215,561	216,864	218,167	219,470	220,773	221,361
39800	39800-Miscellaneous Equipment	602,204	651,473	580,571	584,121	587,671	591,220	594,770	598,320	601,870	605,406	609,251	613,096	616,941	620,786	624,631	628,476	632,321	636,166	638,717
39900	39900-Other Tangible Property	76,993	76,993	76,993	76,993	76,993	76,993	76,993	76,993	76,993	76,993	76,993	76,993	76,993	76,993	76,993	76,993	76,993	76,993	76,993
39901	39901-Oth Tang Prop - Servers - H/W	292,832	329,334	275,725	278,577	281,426	284,279	287,130	289,981	292,832	295,683	298,534	301,385	304,236	307,087	309,938	312,789	315,640	318,492	320,299
39902	39902-Oth Tang Prop - Servers - S/W	8,273	8,273	8,273	8,273	8,273	8,273	8,273	8,273	8,273	8,273	8,273	8,273	8,273	8,273	8,273	8,273	8,273	8,273	8,273
39903	39903-Oth Tang Prop - Network - H/W	209,358	209,358	209,358	209,358	209,358	209,358	209,358	209,358	209,358	209,358	209,358	209,358	209,358	209,358	209,358	209,358	209,358	209,358	209,358
39906	39906-Oth Tang Prop - PC Hardware	316,760	325,080	291,225	298,299	302,568	309,662	316,736	323,810	325,080	325,080	325,080	325,080	325,080	325,080	325,080	325,080	325,080	325,080	325,080
39907	39907-Oth Tang Prop - PC Software	47,142	59,020	42,624	43,326	44,028	44,730	45,432	46,134	46,835	47,727	48,619	49,511	50,402	51,294	52,186	53,077	53,969	54,861	55,554
39908	39908-Oth Tang Prop - Appl Software	896,440	898,473	884,700	889,662	894,623	898,473	898,473	898,473	898,473	898,473	898,473	898,473	898,473	898,473	898,473	898,473	898,473	898,473	898,473
	RWIP	57,509	57,507	57,541	57,507	57,507	57,507	57,507	57,507	57,507	57,507	57,507	57,507	57,507	57,507	57,507	57,507	57,507	57,507	57,507
091 - Brentwood Division Total		3,031,529	3,178,967	2,941,864	2,961,523	2,990,662	3,001,475	3,009,872	3,026,557	3,038,240	3,048,487	3,059,044	3,069,601	3,080,158	3,090,715	3,101,272	3,111,829	3,122,386	3,132,943	3,139,655

Division	utility account	13 Month Average	13 Month Average	Actual Feb-15	Actual Mar-15	Actual Apr-15	Actual May-15	Actual Jun-15	Actual Jul-15	Actual Aug-15	Projected Sep-15	Projected Oct-15	Projected Nov-15	Projected Dec-15	Projected Jan-16	Projected Feb-16	Projected Mar-16	Projected Apr-16	Projected May-16	Projected Jun-16
				(2,841,864)	(2,951,523)	(2,980,662)	(3,001,475)	(3,009,872)	(3,026,957)	(3,038,240)	(3,309,512)	(2,941,864)	0	0	0	0				
				-	-	-	-	-	-	-	(261,025)	117,180	3,069,601	3,080,158	3,090,715	3,101,272				
009 - Kentucky Division																				
30100	30100-Organization	8,330	8,330	8,330	8,330	8,330	8,330	8,330	8,330	8,330	8,330	8,330	8,330	8,330	8,330	8,330	8,330	8,330	8,330	8,330
30200	30200-Franchises & Consents	119,853	119,853	119,853	119,853	119,853	119,853	119,853	119,853	119,853	119,853	119,853	119,853	119,853	119,853	119,853	119,853	119,853	119,853	119,853
32540	32540-Rights-of-Way	-	-	-	-	-	-	-	-	-	-	-	-	-	-	-	-	-	-	-
33202	33202-Tributary Lines	(28,968)	(28,968)	(28,968)	(28,968)	(28,968)	(28,968)	(28,968)	(28,968)	(28,968)	(28,968)	(28,968)	(28,968)	(28,968)	(28,968)	(28,968)	(28,968)	(28,968)	(28,968)	(28,968)
33400	33400-Field Meas. & Req. Sta. Equip	1,563	1,572	1,538	1,543	1,549	1,555	1,561	1,567	1,572	1,572	1,572	1,572	1,572	1,572	1,572	1,572	1,572	1,572	1,572
35010	35010-Land	-	-	-	-	-	-	-	-	-	-	-	-	-	-	-	-	-	-	-
35020	35020-Rights of Ways	5,420	5,420	5,420	5,420	5,420	5,420	5,420	5,420	5,420	5,420	5,420	5,420	5,420	5,420	5,420	5,420	5,420	5,420	5,420
35100	35100-Structures & Improvements	5,127	5,500	4,979	5,004	5,028	5,053	5,078	5,103	5,127	5,152	5,177	5,202	5,227	5,251	5,276	5,301	5,326	5,351	5,375
35102	35102-Compressor Station Equipment	107,615	109,880	106,749	106,894	107,038	107,182	107,327	107,471	107,615	107,760	107,904	108,048	108,193	108,337	108,481	108,626	108,770	108,914	109,075
35103	35103-Meas. & Req. Sta. Structures	19,827	20,055	19,746	19,759	19,773	19,786	19,800	19,813	19,827	19,840	19,854	19,867	19,881	19,894	19,908	19,921	19,935	19,948	19,966
35104	35104-Other Structures	94,116	96,226	93,305	93,440	93,575	93,710	93,846	93,981	94,116	94,251	94,386	94,521	94,656	94,792	94,927	95,062	95,197	95,332	95,481
35200	35200-Wells	828,631	1,016,576	762,653	771,899	781,145	790,390	799,636	808,881	821,815	832,839	844,073	855,552	867,353	879,364	891,609	904,110	916,868	930,005	943,687
35201	35201-Well Construction	1,336,480	1,367,547	1,324,325	1,326,351	1,328,376	1,330,402	1,332,428	1,334,454	1,336,480	1,338,506	1,340,531	1,342,557	1,344,583	1,346,609	1,348,635	1,350,661	1,352,686	1,354,712	1,356,851
35202	35202-Well Equipment	392,157	379,065	410,673	410,909	411,126	411,353	411,579	411,806	375,136	375,358	375,579	375,801	376,023	376,245	376,467	376,688	376,910	377,132	377,454
35203	35203-Cushion Gas	643,860	681,495	628,945	631,431	633,917	636,402	638,888	641,374	643,860	646,346	648,831	651,317	653,803	656,289	658,774	661,260	663,746	666,232	668,774
35210	35210-Leaseholds	165,962	166,338	165,919	165,930	165,940	165,951	165,961	165,971	165,982	165,992	166,003	166,013	166,034	166,044	166,055	166,065	166,065	166,126	166,126
35211	35211-Storage Rights	42,545	43,076	42,351	42,384	42,416	42,448	42,481	42,513	42,545	42,577	42,610	42,642	42,674	42,707	42,739	42,771	42,804	42,836	42,876
35301	35301-Field Lines	153,125	154,142	152,928	152,961	152,994	153,028	153,059	153,092	153,125	153,157	153,190	153,223	153,255	153,288	153,321	153,354	153,386	153,419	153,540
35302	35302-Tributary Lines	213,120	213,182	212,952	212,990	213,028	213,067	213,105	213,144	213,182	213,182	213,182	213,182	213,182	213,182	213,182	213,182	213,182	213,182	213,182
35400	35400-Compressor Station Equipment	460,798	460,806	453,133	454,411	455,688	456,965	458,243	459,520	460,798	462,075	463,353	464,630	465,907	467,185	468,462	469,740	471,017	472,295	473,680
35500	35500-Meas. & Req. Equipment	204,207	205,592	203,027	203,223	203,420	203,617	203,814	204,010	204,207	204,404	204,600	204,797	204,994	205,191	205,387	205,584	205,781	205,978	206,080
35600	35600-Purification Equipment	152,175	157,701	151,325	151,467	151,609	151,750	151,892	152,034	152,175	152,317	152,459	152,600	152,742	152,884	153,025	153,167	153,309	153,450	154,159
36510	36510-Land & Land Rights	-	-	-	-	-	-	-	-	-	-	-	-	-	-	-	-	-	-	-
36520	36520-Rights-Of-Way	436,359	452,087	429,720	430,827	431,933	433,040	434,146	435,252	436,359	437,465	438,572	439,678	440,785	441,891	442,997	444,104	445,210	446,317	447,278
36602	36602-Structures & Improvements	12,299	13,411	11,846	11,923	11,999	12,074	12,149	12,224	12,299	12,374	12,449	12,525	12,600	12,675	12,750	12,825	12,900	12,975	13,048
36603	36603-Other Structures	45,899	47,260	45,340	45,433	45,526	45,620	45,713	45,806	45,899	45,993	46,086	46,179	46,273	46,366	46,459	46,552	46,646	46,739	46,829
36700	36700-Mains - Cathodic Protection	119,368	130,982	114,750	115,523	116,296	117,069	117,842	118,615	119,388	120,161	120,934	121,706	122,479	123,252	124,025	124,798	125,571	126,344	127,117
36701	36701-Mains - Steel	17,567,857	18,269,712	17,293,917	17,343,506	17,392,547	17,441,417	17,490,287	17,539,157	17,588,027	17,636,842	17,685,657	17,734,472	17,783,287	17,832,102	17,880,917	17,929,732	17,978,546	18,027,361	18,071,086
36900	36900-Meas. & Req. Sta. Equipment	250,742	267,056	244,253	245,335	246,416	247,497	248,579	249,660	250,742	251,823	252,904	253,986	255,067	256,149	257,230	258,311	259,393	260,474	261,571
36901	36901-Meas. & Req. Sta. Equipment	1,395,685	1,454,876	1,372,406	1,376,287	1,380,167	1,384,048	1,387,928	1,391,809	1,395,689	1,399,567	1,403,445	1,407,322	1,411,200	1,415,078	1,418,956	1,422,833	1,426,711	1,430,589	1,434,837
37400	37400-Land & Land Rights	(0)	(0)	(0)	(0)	(0)	(0)	(0)	(0)	(0)	(0)	(0)	(0)	(0)	(0)	(0)	(0)	(0)	(0)	(0)
37401	37401-Land	-	-	-	-	-	-	-	-	-	-	-	-	-	-	-	-	-	-	-
37402	37402-Land Rights	91,058	120,248	81,328	82,757	84,183	85,608	87,034	88,461	89,908	92,049	94,192	96,337	98,483	100,631	102,781	104,932	107,085	109,240	111,070
37403	37403-Land Other	-	-	-	-	-	-	-	-	-	-	-	-	-	-	-	-	-	-	-
37500	37500-Structures & Improvements	84,146	93,080	80,499	81,106	81,714	82,322	82,930	83,538	84,146	84,754	85,362	85,970	86,578	87,186	87,793	88,401	89,009	89,617	90,194
37501	37501-Structures & Improvements T.B	60,215	62,867	59,132	59,312	59,493	59,673	59,854	60,034	60,215	60,395	60,576	60,756	60,937	61,117	61,298	61,478	61,659	61,839	62,011
37502	37502-Land Rights	30,487	31,717	29,984	30,068	30,152	30,235	30,319	30,403	30,487	30,571	30,654	30,738	30,822	30,905	30,989	31,073	31,156	31,240	31,319
37503	37503-Improvements	1,542	1,648	1,498	1,506	1,513	1,520	1,527	1,535	1,542	1,549	1,556	1,564	1,571	1,578	1,585	1,593	1,600	1,607	1,614
37600	37600-Mains - Cathodic Protection	12,974,184	12,563,726	13,077,791	13,163,470	13,249,479	13,336,970	12,963,844	12,952,919	13,037,819	12,874,968	12,865,874	12,840,903	12,780,288	12,770,837	12,749,426	12,718,419	12,677,803	12,608,884	12,565,788
37601	37601-Mains - Steel	24,995,888	25,503,852	24,966,921	25,033,889	24,860,296	25,028,907	25,143,716	24,972,787	25,034,706	24,867,202	24,933,232	24,977,205	24,969,908	25,041,103	25,096,678	25,139,456	25,169,882	25,180,239	25,158,916
37602	37602-Mains - Plastic	11,938,882	14,330,470	11,147,506	11,257,068	11,377,391	11,508,778	11,617,723	11,762,722	11,904,706	12,046,929	12,199,569	12,354,673	12,512,304	12,675,252	12,840,751	13,009,171	13,180,799	13,355,534	13,507,953
37800	37800-Meas. & Req. Sta. Eq-General	1,795,529	2,036,790	1,710,972	1,723,569	1,732,795	1,747,820	1,762,565	1,778,155	1,794,862	1,808,567	1,824,554	1,840,492	1,856,179	1,872,644	1,889,109	1,905,610	1,922,162	1,938,566	1,954,388
37900	37900-Meas. & Req. - City Gate	546,785	636,817	515,242	521,222	527,202	532,299	538,346	544,807	545,123	549,774	555,499	561,164	566,650	572,518	578,354	584,172	589,978	595,658	602,128
37905	37905-Meas. & Req. Sta. Equip T.B.	825,031	872,464	807,810	809,608	812,860	815,729	818,798	821,866	824,935	828,001	831,068	834,134	837,200	840,267	843,333	846,400	849,466	852,532	855,854
38000	38000-Services	42,277,011	41,215,363	43,108,634	43,121,726	43,095,781	42,872,211	42,230,953	42,428,295	42,374,475	41,783,543	41,818,767	41,793,255	41,627,978	41,672,298	41,673,200	41,838,136	41,568,172	41,388,456	41,205,903
38100	38100-Meters	14,811,874	17,354,749	13,990,617	14,138,420	14,291,620	14,431,029	14,573,029	14,712,471	14,801,259	14,891,706	15,043,466	15,192,794	15,333,353	15,496,292	15,658,295	15,820,343	15,982,811	16,139,529	16,317,512
38200	38200-Meter Installations	20,684,389	22,442,436	20,014,002	20,180,906	20,238,752	20,375,201	20,508,492	20,637,862	20,688,840	20,732,636	20,864,736	20,988,125	21,091,613	21,224,585	21,351,302	21,472,807	21,589,239	21,689,997	21,793,981
38300	38300-House Regulators	3,063,132	3,398,848	2,930,438	2,952,013	2,973,841	2,995,709	3,017,568	3,039,738	3,062,508	3,084,977	3,107,499	3,130,078	3,152,730	3,175,433	3,198,189	3,221,004	3,243,863	3,266,840	3,288,680
38400	38400-House Reg. Installations	72,220	78,960	70,289	70,594	70,919	71,245	71,570	71,895	72,220	72,546	72,871	73,196	73,521	73,847	74,172	74,497	74,822	75,148	75,450
38500	38500-Ind. Meas. & Req. Sta. Equip	2,591,260	2,791,805	2,507,664	2,521,513	2,535,301	2,549,155	2,563,046	2,576,981	2,591,027	2,605,055	2,619,106	2,633,186	2,647,301	2,661,440	2,675,605	2,689,800	2,704,025	2,718,289	2,730,471
38900	38900-Land & Land Rights	-	-	-	-	-	-	-	-	-	-	-	-	-	-	-	-	-	-	-
39000	39000-Structures & Improvements	(39,810)	189,419	(112,754)	(101,985)	(91,088)	(80,193)	(68,788)	(57,166)	(45,584)	(30,862)	(16,030)	(1,070)	14,058	29,296	44,856	60,151	75,790	91,606	107,527
39002	39002-Structures - Brick	58,155	66,305	54,892	55,436	55,980	56,524	57,067	57,611	58,155	58,699	59,243	59,787	60,331	60,875	61,418	61,962	62,506	63,050	63,592
39003	39003-Improvements	133,266	166,683	119,810	122,058	124,306	126,554	128,802	131,050	133,298	135,526	137,754	139,982	142,210	144,438	146,666	148,894	151,122	153,351	155,573
39004	39004-Air Conditioning Equipment	2,219	2,570	2,079	2,102	2,125	2,149	2,172	2,196	2,219	2,243	2,266	2,290	2,313	2,336	2,360	2,383	2,407	2,430	2,454
39009	39009-Improv. to Leased Premises	656,203	907,725	565,716	580,840	595,965	611,089	626,213	641,337	656,461	671,426	686,390	701,355	716,320	731,284	746,249	761,214	776,179	791,143	810,574
39100	39100-Office Furniture & Equipment	519,863	584,635	433,630	449,497	465,367	481,253	497,396	513,538	530,302	539,944	549,859	559,461	569,376	579,365	589,436	599,597	609,856	620,234	630,710
39200	39200-Transportation Equipment	106,203	175,613	128,796	75,925	81,152	86,380	91,607	96,834	102,061	107,181	112,301	117,421	122,541	127,661	132,781	137,901	143,021	148,141	152,719
39202	39202-WKG Trailers	22,089	30,329	17,624	18,340	19,056	19,772	20,488	21,203	22,235	22,951	23,667	24,383	25,098	25,814	26,530	27,246	27,962	28,678	29,953
39400	39400-Tools, Shop, & Garage Equip.	458,491	619,684	386,177	396,956	411,576	419,954	435,630	452,743	469,656	475,152	484,319	493,327	501,791	511,587	521,314	531,030	540,755	550,117	560,298
39603	39603-Ditchers	24,423	32,578	25,035	25,732	26,430	27,127	21,299	21,871	22,444	23,058	23,672	24,286	24,900	25,515	26,129	26,743	27,357	27,971	28,739
39604	39604-Backhoes	34,800	48,240	29,912	30,726	31,541	32,356	33,170	33,985	34,800	35,614	36,429	37,244	38,058	38,873	39,688	40,502	41,317	42,132	43,150
39605	39605-Welders	14,281	22,213	10,743	11,175	11,606	12,038	12,469	12,901	15,094	15,525	15,957	16,389	16,820	17,252	17,683	18,115	18,546	18,978	19,517
39700	39700-Communication Equipment	109,495	143,704	91,386	94,723	98,061	101,398	104,736	108,262	111,789	113,775	115,777	117,798	119,844	121,906	123,986	126,086	128,207	130,354	132,523
39705	39705-Comm. Equip. - Telemetering	(35,823)	(34,903)	(38,320)	(37,751)	(37,181)	(36,611)	(36,042)	(35,472)	(34,903)	(34,903)	(34,903)	(34,903)	(34,903)	(34,903)	(34,903)	(34,903)	(34,903)	(34,903)	(34,903)
39800	39800-Miscellaneous Equipment	936,871	1,212,908	784,761	813,234	841,706	870,276	898,934	928,442	957,342	973,332	989,442	1,005,691	1,022,123	1,038,675	1,055,360	1,072,191	1,089,180	1,106,361	1,123,703
39903	39903-Oth Tang Prop - Network - H/W	10,088	21,856	5,537	6,284	7,032	7,779	8,526	9,274	10,021	10,810	11,599	12,387	13,176	13,965	14,754	15,543	16,332	17,121	17,910
39906	39906-Oth Tang Prop - PC Hardware	300,724	488,193	230,258	248,252	270,846	296,518	265,988	290,429	316,272	309,082	319,167	328,094	333,889	345,739	356,879	367,552	377,827	385,810	397,272
39907	39907-Oth Tang Prop - PC Software	13,752	13,752	13,752	13,752	13,752	13,752	13,752	13,752	13,752	13,752	13,752	13,752	13,752	13,752	13,752	13,752	13,752	13,752	13,752
39908	39908-Oth Tang Prop - Appl Software	123,515	123,515	123,515	123,515	123,515	123,515	123,515	123,515	123,515	123,515	123,515	123,515	123,515	123,515	123,515	123,515	123,515	123,515	123,515
	RWIP	(6,755,364)	(6,935,473)	(6,240,354)	(6,620,448)	(6,402,005)	(6,640,819)	(6,584,032)	(6,803,763)	(6,935,473)	(6,935,473)	(6,935,473)	(6,935,473)	(6,935,473)	(6,935,473)	(6,935,473)	(6,935,473)	(6,935,473)	(6,935,473)	(6,935,473)
	RWIP Recon	(401)	(0)	(0)	(2,745)	(0)	(0)	(2,468)	(0)	(0)	(0)	(0)	(0)	(0)	(0)	(0)	(0)	(0)	(0)	(0)
	AR 15 general plant amortization	55,184	589,055								34,162	68,323	102,485	136,646	170,808	204,969	239,131	273,292	307,454	354,221
009 - Kentucky Division Total		158,361,047	187,963,071	156,092,016	156,476,422	157,189,955	157,623,078	157,381,931	157,838,881	158,312,639	157,903,919	158,693,414	159,374,798	159,800,195	160,630,980	161,386,390	162,081,266	162,718,284	163,166,902	163,644,641
				-	-	-	-	-	-	-	277,050	2,611,399	159,374,798	159,800,195	160,630,980	161,386,390				
	CKV																			
	GRV																			
002 - Dallas Atmos Rate Division		6,250,559	6,943,278	6,260,979	6,300,840	6,359,572	6,420,258	6,481,403	5,984,410	6,037,311	6,091,542	6,147,932	6,204,937	6,263,426	6,322,549	6,382,203	6,442,339	6,502,600	6,563,625	6,625,112
012 - Call Center Division		2,908,944	3,485,308	2,798,990	2,844,134	2,889,279	2,934,839	2,980,781	2,762,286	2,805,630	2,850,131	2,894,879	2,939,742	2,984,722	3,029,819	3,075,036	3,120,345	3,165,756	3,211,256	3,256,538
091 - Brentwood Division		1,488,191	1,559,097	1,444,175	1,453,825	1,463,221	1,473,438	1,477,560	1,485,947	1,491,486	1,496,518	1,501,999	1,506,881	1,512,064	1,517,246	1,522,429	1,527,611	1,532,794	1,537,976	1,541,276
009 - Kentucky Division		158,361,047	187,963,071	156,092,015	156,476,422	157,189,955	157,623,078	157,381,931	157,838,881	158,312,639	157,903,919	158,693,414	159,374,798	159,800,195	160,630,980	161,386,390	162,081,266	162,718,284	163,166,902	163,644,641
TOTAL		169,008,741	179,950,752	166,596,159	167,075,221	167,901,026	168,451,612	168,321,675	168,071,524	168,647,066	168,342,109	169,237,823	170,026,358	170,560,407	171,500,594	172,366,057	173,171,561	173,919,633	174,469,758	175,067,568

Division	utility account	13 Month Average	13 Month Average	Actual Feb-15	Actual Mar-15	Actual Apr-15	Actual May-15	Actual Jun-15	Actual Jul-15	Actual Aug-15	Projected Sep-15	Projected Oct-15	Projected Nov-15	Projected Dec-15	Projected Jan-16	Projected Feb-16	Projected Mar-16	Projected Apr-16	Projected May-16	Projected Jun-16

002 - Dallas Atmos Rate Division
012 - Call Center Division
091 - Brentwood Division
009 - Kentucky Division

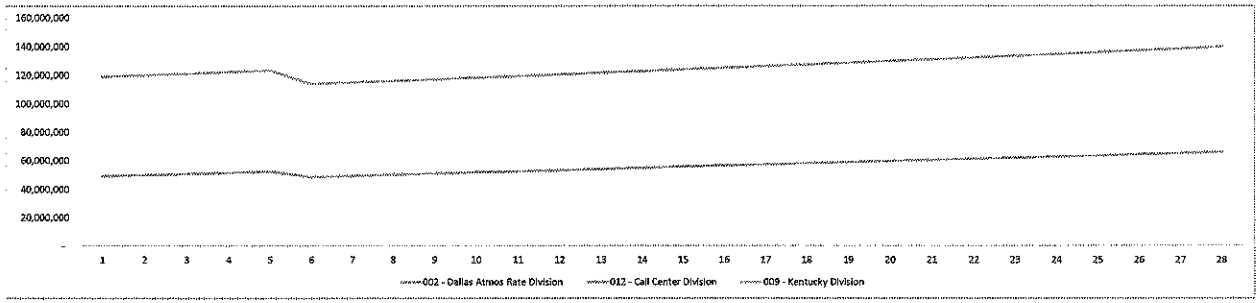

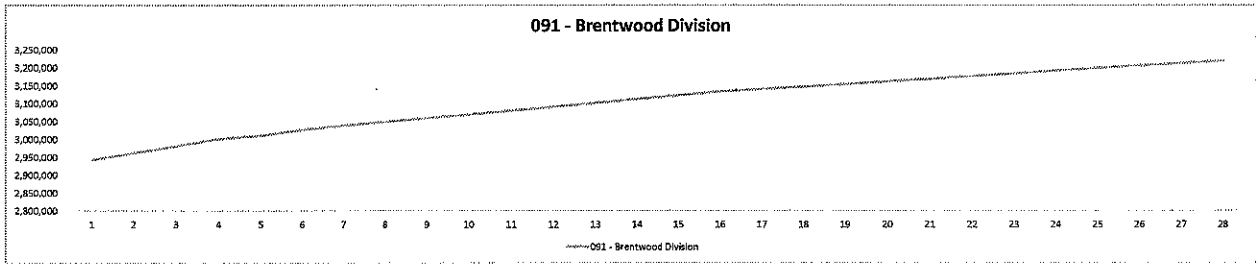

Division	utility account	Projected Jul-16	Projected Aug-16	Projected Sep-16	Projected Oct-16	Projected Nov-16	Projected Dec-16	Projected Jan-17	Projected Feb-17	Projected Mar-17	Projected Apr-17	Projected May-17	13-Month Average
002 - Dallas Atmos Rate Division													
39000	39000-Structures & Improvements	318,790	324,507	330,247	336,014	341,829	347,727	353,661	359,627	365,622	371,636	377,671	**342,142**
39005	39005-G-Structures & Improvements	4,188,636	4,211,711	4,234,786	4,257,861	4,280,937	4,304,012	4,327,087	4,350,162	4,373,237	4,396,312	4,419,388	**4,280,537**
39009	39009-Improv. to Leased Premises	9,271,659	9,297,365	9,323,156	9,349,043	9,375,104	9,401,460	9,427,953	9,454,558	9,481,266	9,508,044	9,534,899	**9,376,231**
39100	39100-Office Furniture & Equipment	6,390,775	6,427,359	6,464,028	6,500,795	6,537,740	6,574,985	6,612,368	6,649,867	6,687,470	6,725,144	6,762,897	**6,538,887**
39102	39102-Remittance Processing Equipme	5,860	5,860	5,860	5,860	5,860	5,860	5,860	5,860	5,860	5,860	5,860	**5,860**
39103	39103-Office Furn. - Copiers & Type	2,888	2,888	2,888	2,888	2,888	2,888	2,888	2,888	2,888	2,888	2,888	**2,888**
39104	39104-G-Office Furniture & Equip.	12,270	12,481	12,691	12,901	13,112	13,322	13,532	13,743	13,953	14,164	14,374	**13,112**
39200	39200-Transportation Equipment	103,526	103,526	103,526	103,526	103,526	103,526	103,526	103,526	103,526	103,526	103,526	**103,471**
39300	39300-Stores Equipment	758	758	758	758	758	758	758	758	758	758	758	**758**
39400	39400-Tools, Shop, & Garage Equip.	180,888	190,125	199,727	209,750	220,532	232,601	245,261	258,414	272,016	285,920	300,162	**225,443**
39500	39500-Laboratory Equipment	10,239	10,437	10,635	10,833	11,031	11,229	11,426	11,624	11,822	12,020	12,218	**11,031**
39700	39700-Communication Equipment	1,380,863	1,393,153	1,405,467	1,417,808	1,430,198	1,442,670	1,455,180	1,467,722	1,480,292	1,492,882	1,505,493	**1,436,513**
39800	39800-Miscellaneous Equipment	130,745	133,105	135,477	137,864	140,275	142,729	145,203	147,693	150,198	152,712	155,238	**140,438**
39900	39900-Other Tangible Equipm	132,310	134,140	135,970	137,799	139,629	141,458	143,288	145,117	146,947	148,776	150,606	**139,629**
39901	39901-Oth Tang Prop - Servers - H/W	7,904,841	8,151,068	8,397,683	8,644,746	8,892,816	9,141,856	9,391,725	9,642,118	9,892,989	10,144,181	10,395,734	**8,897,841**
39902	39902-Oth Tang Prop - Servers - S/W	8,552,102	8,691,370	8,831,417	8,972,358	9,114,916	9,260,214	9,406,769	9,554,373	9,702,934	9,852,138	10,002,062	**9,128,370**
39903	39903-Oth Tang Prop - Network - H/W	1,409,272	1,428,857	1,448,498	1,468,172	1,487,923	1,507,804	1,527,745	1,547,735	1,567,771	1,587,837	1,607,938	**1,488,420**
39904	39904-Oth Tang Prop - CPU	17,152	17,152	17,152	17,152	17,152	17,152	17,152	17,152	17,152	17,152	17,152	**17,152**
39905	39905-Oth Tang Prop - MF Hardware	15,410	15,410	15,410	15,410	15,410	15,410	15,410	15,410	15,410	15,410	15,410	**15,410**
39906	39906-Oth Tang Prop - PC Hardware	1,416,062	1,434,725	1,453,629	1,472,812	1,492,498	1,513,037	1,533,997	1,555,224	1,576,778	1,598,533	1,620,512	**1,495,752**
39907	39907-Oth Tang Prop - PC Software	549,923	553,714	557,505	561,296	565,087	568,878	572,669	576,460	580,251	584,042	587,834	**565,087**
39908	39908-Oth Tang Prop - Appl Software	84,080,235	84,726,160	85,367,509	86,015,110	86,673,992	87,352,005	88,038,792	88,732,904	89,433,691	90,138,970	90,849,277	**86,746,969**
39909	39909-Oth Tang Prop - Mainframe S/W	1,098,666	1,098,666	1,098,666	1,098,666	1,098,666	1,098,666	1,098,666	1,098,666	1,098,666	1,098,666	1,098,666	**1,098,666**
39924	39924-Oth Tang Prop - Gen.												
	RWIP	-	-	-	-	-	-	-	-	-	-	-	-
002 - Dallas Atmos Rate Division Total		127,183,871	128,364,547	129,552,685	130,749,423	131,961,678	133,200,247	134,450,888	135,711,601	136,981,498	138,257,671	139,540,563	**132,062,007**
012 - Call Center Division													
38900	38900-Land	-	-	-	-	-	-	-	-	-	-	-	-
38910	38910-CKV-Land & Land Rights	-	-	-	-	-	-	-	-	-	-	-	-
39000	39000-Structures & Improvements	3,502,841	3,534,649	3,566,463	3,598,283	3,630,108	3,661,938	3,693,773	3,725,613	3,757,457	3,789,305	3,821,157	**3,630,143**
39009	39009-Improv. to Leased Premises	3,768,170	3,779,811	3,791,453	3,803,095	3,814,736	3,826,378	3,838,019	3,849,661	3,861,302	3,872,944	3,884,586	**3,814,736**
39010	39010-CKV-Structures & Improvements	3,295,668	3,321,805	3,347,941	3,374,077	3,400,214	3,426,350	3,452,486	3,478,623	3,504,759	3,530,895	3,557,032	**3,400,214**
39100	39100-Office Furniture & Equipment	416,454	424,054	431,647	439,234	446,816	454,392	461,962	469,528	477,089	484,645	492,198	**446,778**
39103	39103-Office Furn. - Copiers & Type	176	176	176	176	176	176	176	176	176	176	176	**176**
39700	39700-Communication Equipment	(6,006,762)	(5,997,193)	(5,987,625)	(5,978,056)	(5,968,487)	(5,958,919)	(5,949,350)	(5,939,782)	(5,930,213)	(5,920,644)	(5,911,076)	**(5,959,487)**
39710	39710-CKV-Communication Equipment	106,227	107,552	108,876	110,200	111,524	112,848	114,172	115,497	116,821	118,145	119,469	**111,524**
39800	39800-Miscellaneous Equipment	2,438	2,685	2,940	3,202	3,471	3,747	4,029	4,318	4,612	4,911	5,216	**3,517**
39900	39900-Other Tangible Property	281,099	287,946	294,794	301,641	308,488	315,336	322,183	329,031	335,878	342,726	349,573	**308,488**
39901	39901-Oth Tang Prop - Servers - H/W	3,550,897	3,615,405	3,680,049	3,744,800	3,809,660	3,874,629	3,939,709	4,004,875	4,070,135	4,135,479	4,200,904	**3,810,395**
39902	39902-Oth Tang Prop - Servers - S/W	1,016,515	1,030,120	1,043,748	1,057,393	1,071,056	1,084,737	1,098,438	1,112,149	1,125,878	1,139,620	1,153,376	**1,071,176**
39903	39903-Oth Tang Prop - Network - H/W	102,362	105,918	109,523	113,166	116,847	120,567	124,327	128,117	131,941	135,794	139,677	**117,103**
39906	39906-Oth Tang Prop - PC Hardware	(70,637)	(61,990)	(53,265)	(44,479)	(35,631)	(26,722)	(17,748)	(8,727)	346	9,472	18,642	**(35,213)**
39907	39907-Oth Tang Prop - PC Software	(9,359)	(8,316)	(7,273)	(6,230)	(5,187)	(4,144)	(3,101)	(2,058)	(1,015)	28	1,071	**(5,187)**
39908	39908-Oth Tang Prop - Appl Software	47,617,919	48,223,954	48,832,255	49,442,348	50,054,247	50,667,966	51,283,550	51,900,659	52,519,153	53,139,126	53,760,472	**50,066,516**
39910	39910-CKV-Other Tangible Property	58,167	59,168	60,169	61,170	62,172	63,173	64,174	65,175	66,176	67,178	68,179	**62,172**
39916	39916-CKV-Oth Tang Prop-PC Hardwa	131,101	132,797	134,493	136,189	137,885	139,581	141,277	142,973	144,669	146,365	148,061	**137,885**
39917	39917-CKV-Oth Tang Prop-PC Softwar	40,659	41,160	41,660	42,160	42,660	43,160	43,661	44,161	44,661	45,161	45,662	**42,660**
	RWIP	-	-	-	-	-	-	-	-	-	-	-	-
012 - Call Center Division Total		57,893,935	58,699,701	59,398,924	60,198,370	61,000,754	61,985,193	62,611,737	63,419,889	64,229,930	65,041,327	65,854,374	**61,014,800**
091 - Brentwood Division													
30100	30100-Organization	-	-	-	-	-	-	-	-	-	-	-	-
30300	30300-Misc. Intangible Plant	-	-	-	-	-	-	-	-	-	-	-	-
39001	39001-Structures - Frame	90,890	91,291	91,691	92,092	92,492	92,893	93,293	93,694	94,094	94,495	94,895	**92,492**
39004	39004-Air Conditioning Equipment	6,348	6,348	6,348	6,348	6,348	6,348	6,348	6,348	6,348	6,348	6,348	**6,348**
39009	39009-Improv. to Leased Premises	38,834	39,412	40,189	40,966	41,773	42,580	43,347	44,133	44,920	45,707	46,494	**42,003**
39100	39100-Office Furniture & Equipment	41,893	42,071	42,248	42,426	42,604	42,781	42,781	42,781	42,781	42,781	42,781	**42,399**
39200	39200-Trans Equip- Group	4,110	4,110	4,110	4,110	4,110	4,110	4,110	4,110	4,110	4,110	4,110	**4,110**
39400	39400-Tools, Shop, & Garage Equip.	141,571	142,034	142,498	142,962	143,426	143,890	144,354	144,817	145,281	145,745	146,209	**143,426**
39600	39600-Power Operated Equipment	5,488	5,528	5,568	5,608	5,648	5,688	5,728	5,768	5,808	5,848	5,889	**5,648**
39700	39700-Communication Equipment	221,960	222,538	223,127	223,715	224,303	224,892	225,480	226,069	226,069	226,069	226,069	**224,032**
39800	39800-Miscellaneous Equipment	641,268	643,619	646,370	648,921	651,473	654,024	656,575	659,126	661,677	664,228	666,779	**651,473**
39900	39900-Other Tangible Property	76,993	76,993	76,993	76,993	76,993	76,993	76,993	76,993	76,993	76,993	76,993	**76,993**
39901	39901-Oth Tang Prop - Servers - H/W	322,106	323,913	325,720	327,527	329,334	331,141	332,948	334,755	336,562	338,369	340,176	**329,334**
39902	39902-Oth Tang Prop - Servers - S/W	8,273	8,273	8,273	8,273	8,273	8,273	8,273	8,273	8,273	8,273	8,273	**8,273**
39903	39903-Oth Tang Prop - Network - H/W	209,358	209,358	209,358	209,358	209,358	209,358	209,358	209,358	209,358	209,358	209,358	**209,358**
39906	39906-Oth Tang Prop - PC Hardware	325,080	325,080	325,080	325,080	325,080	325,080	325,080	325,080	325,080	325,080	325,080	**325,080**
39907	39907-Oth Tang Prop - PC Software	56,247	56,940	57,634	58,327	59,020	59,714	60,407	61,100	61,793	62,487	63,180	**59,020**
39908	39908-Oth Tang Prop - Appl Software	898,473	898,473	898,473	898,473	898,473	898,473	898,473	898,473	898,473	898,473	898,473	**898,473**
	RWIP	57,507	57,507	57,507	57,507	57,507	57,507	57,507	57,507	57,507	57,507	57,507	**57,507**
091 - Brentwood Division Total		3,145,397	3,153,688	3,161,197	3,169,705	3,176,214	3,183,723	3,191,054	3,198,385	3,205,128	3,211,871	3,218,613	**3,175,993**

Division	utility account	Projected Jul-16	Projected Aug-16	Projected Sep-16	Projected Oct-16	Projected Nov-16	Projected Dec-16	Projected Jan-17	Projected Feb-17	Projected Mar-17	Projected Apr-17	Projected May-17	13-Month Average
009 - Kentucky Division													
	30100 30100-Organization	8,330	8,330	8,330	8,330	8,330	8,330	8,330	8,330	8,330	8,330	8,330	8,330
	30200 30200-Franchises & Consents	119,853	119,853	119,853	119,853	119,853	119,853	119,853	119,853	119,853	119,853	119,853	119,853
	32540 32540-Rights-of-Way	-	-	-	-	-	-	-	-	-	-	-	-
	33202 33202-Tributary Lines	(28,968)	(28,968)	(28,968)	(28,968)	(28,968)	(28,968)	(28,968)	(28,968)	(28,968)	(28,968)	(28,968)	(28,968)
	33400 33400-Field Meas. & Reg. Sta. Equip	1,572	1,572	1,572	1,572	1,572	1,572	1,572	1,572	1,572	1,572	1,572	1,572
	35010 35010-Land	-	-	-	-	-	-	-	-	-	-	-	-
	35020 35020-Rights of Ways	5,420	5,420	5,420	5,420	5,420	5,420	5,420	5,420	5,420	5,420	5,420	5,420
	35100 35100-Structures & Improvements	5,400	5,425	5,450	5,475	5,500	5,525	5,550	5,575	5,600	5,625	5,625	5,500
	35102 35102-Compressor Station Equipment	109,236	109,397	109,558	109,719	109,880	110,041	110,202	110,363	110,524	110,684	110,845	109,880
	35103 35103-Meas. & Reg. Sta. Structures	19,984	20,002	20,019	20,037	20,055	20,073	20,090	20,108	20,126	20,143	20,161	20,055
	35104 35104-Other Structures	95,630	95,779	95,928	96,077	96,226	96,374	96,523	96,672	96,821	96,970	97,119	96,226
	35200 35200-Wells	957,662	971,849	986,326	1,000,853	1,015,468	1,030,311	1,045,279	1,060,398	1,075,701	1,091,141	1,106,783	1,016,576
	35201 35201-Well Construction	1,368,991	1,361,130	1,363,269	1,365,408	1,367,547	1,369,686	1,371,826	1,373,965	1,376,104	1,378,243	1,380,382	1,367,547
	35202 35202-Well Equipment	377,776	378,099	378,421	378,743	379,065	379,386	379,710	380,032	380,354	380,677	380,999	379,065
	35203 35203-Cushion Gas	671,316	673,658	676,401	678,943	681,485	684,027	686,570	689,112	691,654	694,196	696,739	681,485
	35210 35210-Leaseholds	166,180	166,232	166,284	166,336	166,388	166,440	166,492	166,544	166,596	166,646	166,700	166,388
	35211 35211-Storage Rights	42,916	42,956	42,996	43,036	43,076	43,116	43,156	43,196	43,236	43,277	43,317	43,076
	35301 35301-Field Lines	153,660	153,781	153,901	154,022	154,142	154,263	154,383	154,503	154,624	154,744	154,865	154,142
	35302 35302-Tributary Lines	213,182	213,182	213,182	213,182	213,182	213,182	213,182	213,182	213,182	213,182	213,182	213,182
	35400 35400-Compressor Station Equipment	475,065	476,450	477,835	479,220	480,605	481,991	483,376	484,761	486,146	487,531	488,917	480,605
	35500 35500-Meas. & Reg. Equipment	206,162	206,285	206,387	206,489	206,592	206,694	206,797	206,899	207,001	207,104	207,206	206,592
	35600 35600-Purification Equipment	154,867	156,575	158,284	156,992	157,701	158,409	159,117	159,826	160,534	161,243	161,951	157,701
	36510 36510-Land & Land Rights	-	-	-	-	-	-	-	-	-	-	-	-
	36520 36520-Rights-Of-Way	448,240	449,202	450,164	451,125	452,087	453,049	454,011	454,973	455,934	456,896	457,858	452,087
	36602 36602-Structures & Improvements	13,121	13,193	13,266	13,339	13,411	13,484	13,557	13,630	13,702	13,775	13,848	13,411
	36603 36603-Other Structures	46,919	47,010	47,100	47,190	47,280	47,370	47,461	47,551	47,641	47,731	47,822	47,280
	36700 36700-Mains - Cathodic Protection	127,890	128,663	129,436	130,209	130,982	131,755	132,528	133,301	134,074	134,847	135,620	130,982
	36701 36701-Mains - Steel	18,114,812	18,158,537	18,202,262	18,245,987	18,289,712	18,333,438	18,377,163	18,420,888	18,464,613	18,508,338	18,552,063	18,289,712
	36900 36900-Meas. & Reg. Sta. Equipment	262,668	263,765	264,861	265,958	267,055	268,152	269,249	270,345	271,442	272,539	273,636	267,055
	36901 36901-Meas. & Reg. Sta. Equipment	1,438,685	1,442,732	1,446,780	1,450,828	1,454,876	1,458,924	1,462,972	1,467,020	1,471,068	1,475,116	1,479,164	1,454,876
	37400 37400-Land & Land Rights	(0)	(0)	(0)	(0)	(0)	(0)	(0)	(0)	(0)	(0)	(0)	-
	37401 37401-Land	-	-	-	-	-	-	-	-	-	-	-	-
	37402 37402-Land Rights	112,903	114,736	116,571	118,407	120,242	122,079	123,917	125,756	127,595	129,435	131,277	120,248
	37403 37403-Land Other	-	-	-	-	-	-	-	-	-	-	-	-
	37500 37500-Structures & Improvements	90,771	91,348	91,925	92,503	93,080	93,657	94,234	94,811	95,388	95,965	96,542	93,080
	37501 37501-Structures & Improvements T.B	62,182	62,353	62,525	62,696	62,867	63,039	63,210	63,381	63,553	63,724	63,895	62,867
	37502 37502-Land Rights	31,399	31,478	31,558	31,637	31,717	31,796	31,875	31,955	32,034	32,114	32,193	31,717
	37503 37503-Improvements	1,621	1,628	1,635	1,641	1,648	1,655	1,662	1,669	1,676	1,683	1,690	1,649
	37600 37600-Mains - Cathodic Protection	12,520,014	12,509,524	12,463,931	12,527,332	12,561,563	12,561,555	12,580,809	12,596,791	12,598,433	12,620,188	12,613,667	12,563,726
	37601 37601-Mains - Steel	25,155,492	25,206,695	25,206,882	25,371,766	25,493,388	25,584,611	25,665,843	25,763,081	25,840,026	25,948,159	26,014,978	25,603,852
	37602 37602-Mains - Plastic	13,663,498	13,823,159	13,984,323	14,151,397	14,318,260	14,485,515	14,655,332	14,826,670	14,999,341	15,174,543	15,350,582	14,330,470
	37800 37800-Meas. & Reg. Sta. Eq-General	1,970,345	1,986,873	2,003,123	2,020,782	2,038,135	2,055,163	2,072,517	2,089,918	2,107,243	2,124,902	2,142,318	2,038,790
	37900 37900-Meas. & Reg. - City Gate	608,640	615,431	622,045	629,402	636,584	643,574	650,722	657,879	664,977	672,237	679,347	636,817
	37905 37905-Meas. & Reg. Sta. Equip T.B.	859,176	862,498	865,820	869,142	872,464	875,786	879,108	882,430	885,752	889,074	892,396	872,464
	38000 38000-Services	41,017,850	40,974,227	40,791,639	41,051,380	41,194,129	41,200,276	41,286,139	41,360,312	41,378,800	41,480,215	41,499,349	41,215,363
	38100 38100-Meters	16,498,826	16,696,664	16,885,531	17,116,360	17,337,785	17,549,031	17,769,715	17,991,393	18,210,391	18,439,040	18,659,986	17,354,749
	38200 38200-Meter Installations	21,896,851	22,020,216	22,123,914	22,290,042	22,439,638	22,569,913	22,711,417	22,851,242	22,983,171	23,126,783	23,254,506	22,442,436
	38300 38300-House Regulators	3,310,583	3,332,533	3,354,544	3,376,566	3,398,614	3,420,701	3,442,819	3,464,969	3,487,159	3,509,378	3,531,640	3,398,848
	38400 38400-House Reg. Installations	75,752	76,054	76,356	76,658	76,960	77,263	77,565	77,867	78,169	78,471	78,773	76,960
	38500 38500-Ind. Meas. & Reg. Sta. Equip	2,742,681	2,754,911	2,767,189	2,779,430	2,791,702	2,803,992	2,816,296	2,828,613	2,840,948	2,853,298	2,865,653	2,791,805
	38900 38900-Land & Land Rights	-	-	-	-	-	-	-	-	-	-	-	-
	39000 39000-Structures & Improvements	123,597	139,776	156,104	172,455	188,863	205,367	221,944	238,599	255,348	272,167	289,068	189,419
	39002 39002-Structures - Brick	64,135	64,677	65,220	65,762	66,305	66,847	67,389	67,932	68,474	69,017	69,559	66,305
	39003 39003-Improvements	157,795	160,017	162,239	164,461	166,683	168,906	171,128	173,350	175,572	177,794	180,016	166,683
	39004 39004-Air Conditioning Equipment	2,477	2,500	2,524	2,547	2,570	2,594	2,617	2,641	2,664	2,687	2,711	2,570
	39009 39009-Improv. to Leased Premises	830,004	849,434	868,864	888,295	907,725	927,155	946,585	966,016	985,446	1,004,876	1,024,306	907,725
	39100 39100-Office Furniture & Equipment	641,288	651,938	662,589	673,456	684,281	695,130	706,050	717,021	726,056	739,138	750,289	684,635
	39200 39200-Transportation Equipment	157,298	161,877	166,455	171,034	175,613	180,191	184,770	189,349	193,927	198,506	203,085	175,613
	39202 39202-WKG Trailers	29,228	29,503	29,778	30,054	30,329	30,604	30,879	31,155	31,430	31,705	31,980	30,329
	39400 39400-Tools, Shop, & Garage Equip.	570,656	581,968	592,757	606,043	618,755	630,839	643,479	656,166	668,677	681,757	694,355	619,684
	39603 39603-Ditchers	29,506	30,274	31,041	31,809	32,576	33,344	34,111	34,879	35,646	36,414	37,181	32,576
	39604 39604-Backhoes	44,168	45,136	46,204	47,222	48,240	49,258	50,276	51,294	52,313	53,331	54,349	48,240
	39605 39605-Welders	20,096	20,595	21,135	21,674	22,213	22,752	23,292	23,831	24,370	24,910	25,449	22,213
	39700 39700-Communication Equipment	134,713	136,920	139,149	141,381	143,622	145,876	148,142	150,419	152,710	155,011	157,327	143,704
	39705 39705-Comm. Equip. - Telemetering	(34,903)	(34,903)	(34,903)	(34,903)	(34,903)	(34,903)	(34,903)	(34,903)	(34,903)	(34,903)	(34,903)	(34,903)
	39800 39800-Miscellaneous Equipment	1,141,208	1,158,831	1,176,617	1,194,428	1,212,302	1,230,279	1,248,338	1,266,481	1,284,726	1,303,048	1,321,482	1,212,908
	39903 39903-Oth Tang Prop - Network - H/W	18,699	19,488	20,278	21,067	21,856	22,645	23,435	24,224	25,013	25,803	26,592	21,856
	39906 39906-Oth Tang Prop - PC Hardware	409,117	425,302	438,328	463,354	485,451	504,245	525,474	546,689	568,771	589,361	609,329	488,193
	39907 39907-Oth Tang Prop - PC Software	13,752	13,752	13,752	13,752	13,752	13,752	13,752	13,752	13,752	13,752	13,752	13,752
	39908 39908-Oth Tang Prop - Appl Software	123,515	123,515	123,515	123,515	123,515	123,515	123,515	123,515	123,515	123,515	123,515	123,516
	RWIP	(6,935,473)	(6,935,473)	(6,935,473)	(6,935,473)	(6,935,473)	(6,935,473)	(6,935,473)	(6,935,473)	(6,935,473)	(6,935,473)	(6,935,473)	(6,935,473)
	RWIP Recon	(0)	(0)	(0)	(0)	(0)	(0)	(0)	(0)	(0)	(0)	(0)	-
	AR 15 general plant amortization	400,987	447,754	494,521	541,288	588,055	634,821	681,588	728,355	775,122	821,889	868,655	588,055
009 - Kentucky Division Total		164,126,994	164,892,590	165,402,654	166,755,739	167,889,630	168,799,252	169,804,968	170,823,035	171,740,695	172,820,365	173,692,459	167,963,070

	CKV GRV
002 - Dallas Atmos Rate Division	6,686,804 6,748,879 6,811,346 6,874,286 6,938,001 7,003,120 7,068,674 7,135,157 7,201,923 7,269,013 7,336,468 6,943,276
012 - Call Center Division	3,301,907 3,347,363 3,392,965 3,438,683 3,484,517 3,530,469 3,576,541 3,622,705 3,668,970 3,715,325 3,761,768 3,485,308
091 - Brentwood Division	1,544,576 1,548,160 1,551,846 1,555,532 1,559,218 1,562,904 1,566,603 1,570,102 1,573,412 1,576,722 1,580,032 1,559,098
009 - Kentucky Division	164,126,994 164,892,590 165,402,654 166,755,739 167,889,630 168,799,252 169,804,968 170,823,035 171,740,695 172,820,365 173,692,459 167,963,070
TOTAL	175,660,281 176,536,992 177,158,811 178,824,220 179,871,367 180,865,748 182,016,885 183,159,999 184,185,000 185,381,425 186,370,728 179,950,752

Division	utility account	Projected Jul-16	Projected Aug-16	Projected Sep-16	Projected Oct-16	Projected Nov-16	Projected Dec-16	Projected Jan-17	Projected Feb-17	Projected Mar-17	Projected Apr-17	Projected May-17	13-Month Average

002 - Dallas Atmos Rate Division
012 - Call Center Division
091 - Brentwood Division
009 - Kentucky Division

Depreciation

Division	utility account	Current Rates	Proposed Rates	Actual Mar-15	Actual Apr-15	Actual May-15	Actual Jun-15	Actual Jul-15	Actual Aug-15	Projected Sep-15	Projected Oct-15	Projected Nov-15	Projected Dec-15	Projected Jan-16	Projected Feb-16	Projected Mar-16	Projected Apr-16	Projected May-16	Projected Jun-16
002 - Dallas Atmos Rate Division																			
39000	39000-Structures & Improvements	3.34%	3.01%	6,262	6,262	6,262	6,262	6,296	6,515	5,958	5,987	6,041	6,132	6,174	6,208	6,240	6,261	6,285	5,680
39005	39005-G-Structures & Improvements	3.34%	3.01%	56,930	56,930	56,930	56,930	56,930	56,930	25,605	25,605	25,605	25,605	25,605	25,605	25,605	25,605	25,605	23,075
39009	39009-Improv. to Leased Premises	4.06%	3.25%	176	176	36,254	28,462	20,594	473	-	30,866	30,884	31,253	31,422	31,584	31,692	31,779	31,876	25,573
39100	39100-Office Furniture & Equipment	4.03%	3.96%	32,818	32,825	32,990	33,055	33,076	33,076	35,930	36,030	36,211	36,517	36,657	36,774	36,881	36,953	37,033	36,448
39102	39102-Remittance Processing Equipme	4.03%	3.96%	-	-	-	-	-	-	-	-	-	-	-	-	-	-	-	-
39103	39103-Office Furn. - Coolers & Type	4.03%	3.96%	-	-	-	-	-	-	-	-	-	-	-	-	-	-	-	-
39104	39104-G-Office Furniture & Equip.	4.03%	3.96%	144	144	144	144	144	144	214	214	214	214	214	214	214	214	214	210
39200	39200-Transportation Equipment	28.96%	8.34%	459	463	463	463	463	463	2,496	2,496	2,496	2,496	2,496	2,496	2,496	2,496	2,496	719
39300	39300-Stores Equipment	10.00%	10.00%	-	-	-	-	-	-	-	-	-	-	-	-	-	-	-	-
39400	39400-Tools, Shop, & Garage Equip.	6.88%	8.37%	2,272	2,277	2,277	3,678	3,770	3,770	3,998	4,445	5,250	6,616	7,242	7,765	8,242	8,562	8,921	8,655
39500	39500-Laboratory Equipment	10.00%	10.06%	199	199	199	199	199	199	197	197	197	197	197	197	197	197	197	198
39700	39700-Communication Equipment	5.54%	5.85%	12,250	12,250	12,250	12,250	11,907	12,105	11,307	11,333	11,379	11,457	11,493	11,523	11,550	11,568	11,589	12,253
39800	39800-Miscellaneous Equipment	1.72%	5.29%	1,091	1,091	1,091	1,091	1,091	1,142	709	713	721	735	741	747	752	755	759	2,341
39900	39900-Other Tangible Equipm	13.84%	13.06%	1,758	1,758	1,758	1,758	1,758	1,758	1,939	1,939	1,939	1,939	1,939	1,939	1,939	1,939	1,939	1,630
39901	39901-Oth Tang Prop - Servers - H/W	8.62%	9.48%	250,221	250,236	250,236	250,235	130,211	131,906	216,599	219,006	219,740	220,986	221,557	222,034	222,468	222,761	223,088	245,608
39902	39902-Oth Tang Prop - Servers - S/W	8.78%	8.93%	114,577	114,579	114,580	115,769	114,672	115,228	125,484	126,364	127,953	130,847	131,463	132,918	133,655	134,463	135,196	138,031
39903	39903-Oth Tang Prop - Network - H/W	8.72%	6.99%	25,151	25,148	25,148	25,338	25,130	25,130	23,754	23,807	23,903	24,065	24,140	24,202	24,259	24,297	24,340	19,536
39904	39904-Oth Tang Prop - CPU	26.26%	26.26%	-	-	-	-	-	-	-	-	-	-	-	-	-	-	-	-
39905	39905-Oth Tang Prop - MF Hardware	15.76%	15.76%	-	-	-	-	-	-	-	-	-	-	-	-	-	-	-	-
39906	39906-Oth Tang Prop - PC Hardware	8.78%	10.49%	21,491	21,491	21,502	21,502	5,977	7,360	12,567	12,821	13,242	13,956	14,283	14,557	14,806	14,973	15,161	16,277
39907	39907-Oth Tang Prop - PC Software	6.64%	6.63%	6,152	6,152	6,152	6,152	2,204	2,204	3,797	3,797	3,797	3,797	3,797	3,797	3,797	3,797	3,797	3,791
39908	39908-Oth Tang Prop - Appl Software	6.57%	6.52%	585,112	585,080	585,948	599,636	608,322	608,559	558,912	565,211	576,579	595,856	604,698	612,079	618,606	623,331	628,399	627,280
39909	39909-Oth Tang Prop - Mainframe S/W	22.16%	22.16%	60	60	60	60	56	56	-	-	-	-	-	-	-	-	-	-
39924	39924-Oth Tang Prop - Gen.			-	-	-	-	-	-	-									
	RWIP			-	(9)	9	-	-	-	-									
002 - Dallas Atmos Rate Division Total				1,117,684	1,117,092	1,154,254	1,162,986	1,022,701	1,007,017	1,031,485	1,070,631	1,096,150	1,112,487	1,124,538	1,134,614	1,143,798	1,149,975	1,156,894	1,169,594
012 - Call Center Division																			
38900	38900-Land	0.00%	0.00%	-	-	-	-	-	-	-	-	-	-	-	-	-	-	-	-
38910	38910-CKV-Land & Land Rights	0.00%	0.00%	-	-	-	-	-	-	-	-	-	-	-	-	-	-	-	-
39000	39000-Structures & Improvements	3.34%	3.01%	34,701	34,701	34,701	34,663	34,783	34,783	35,229	35,241	35,247	35,252	35,258	35,264	35,269	35,274	35,278	31,600
39009	39009-Improv. to Leased Premises	4.06%	3.25%	14,180	14,180	14,180	14,180	14,180	14,180	14,543	14,543	14,543	14,543	14,543	14,543	14,543	14,543	14,543	11,842
39010	39010-CKV-Structures & Improvements	3.34%	3.01%	28,873	28,873	28,873	28,873	28,873	28,873	29,002	29,002	29,002	29,002	29,002	29,002	29,002	29,002	29,002	26,136
39100	39100-Office Furniture & Equipment	4.03%	3.96%	7,779	7,779	7,810	7,809	7,691	7,691	7,801	7,789	7,783	7,777	7,771	7,765	7,761	7,756	7,752	7,608
39103	39103-Office Furn. - Coolers & Type	4.03%	3.96%	14	14	14	14	(14)	(14)	-	-	-	-	-	-	-	-	-	-
39700	39700-Communication Equipment	5.54%	5.85%	9,049	9,049	9,049	9,049	9,049	9,049	9,062	9,062	9,062	9,062	9,062	9,062	9,062	9,062	9,062	9,569
39710	39710-CKV-Communication Equipment	5.54%	5.85%	1,253	1,253	1,253	1,253	1,253	1,253	1,254	1,254	1,254	1,254	1,254	1,254	1,254	1,254	1,254	1,324
39800	39800-Miscellaneous Equipment	1.72%	5.29%	41	41	41	61	61	61	54	59	61	64	66	68	70	72	74	236
39900	39900-Other Tangible Property	13.84%	13.06%	7,248	7,248	7,248	7,248	7,248	7,248	7,256	7,256	7,256	7,256	7,256	7,256	7,256	7,256	7,256	6,847
39901	39901-Oth Tang Prop - Servers - H/W	8.62%	9.48%	56,935	56,935	57,611	57,649	57,655	57,652	57,517	57,725	57,823	57,921	58,020	58,122	58,200	58,258	58,361	64,347
39902	39902-Oth Tang Prop - Servers - S/W	8.78%	8.93%	13,074	13,074	13,085	13,229	13,227	13,227	13,175	13,212	13,229	13,246	13,264	13,282	13,298	13,311	13,324	13,579
39903	39903-Oth Tang Prop - Network - H/W	8.72%	6.99%	3,593	3,593	3,935	3,936	3,943	3,940	3,881	3,963	4,030	4,078	4,127	4,176	4,214	4,256	4,293	3,499
39906	39906-Oth Tang Prop - PC Hardware	8.78%	10.49%	6,943	6,943	6,943	6,985	5,052	5,935	6,641	6,750	6,801	6,853	6,905	6,958	6,999	7,044	7,083	8,556
39907	39907-Oth Tang Prop - PC Software	6.64%	6.63%	2,344	2,344	2,344	2,344	(166)	(166)	1,045	1,045	1,045	1,045	1,045	1,045	1,045	1,045	1,045	1,043
39908	39908-Oth Tang Prop - Appl Software	6.57%	6.52%	601,305	601,305	607,503	614,011	571,756	571,364	589,610	593,464	595,270	597,089	598,924	600,803	602,239	603,936	605,225	603,333
39910	39910-CKV-Other Tangible Property	13.84%	13.06%	1,060	1,060	1,060	1,060	1,060	1,060	1,061	1,061	1,061	1,061	1,061	1,061	1,061	1,061	1,061	1,001
39916	39916-CKV-Oth Tang Prop-PC Hardwa	8.78%	10.49%	1,420	1,420	1,420	1,420	1,420	1,420	1,420	1,420	1,420	1,420	1,420	1,420	1,420	1,420	1,420	1,696
39917	39917-CKV-Oth Tang Prop-PC Softwar	6.64%	6.63%	500	500	500	500	500	500	501	501	501	501	501	501	501	501	501	500
	RWIP																		
012 - Call Center Division Total				790,311	790,311	797,578	804,280	757,570	757,954	779,050	783,365	785,387	787,424	789,479	791,582	793,189	794,877	796,533	792,722
091 - Brentwood Division																			
30100	30100-Organization	0.00%	0.00%	-	-	-	-	-	-	-	-	-	-	-	-	-	-	-	-
30300	30300-Misc. Intangible Plant	0.00%	0.00%	-	-	-	-	-	-	-	-	-	-	-	-	-	-	-	-
39001	39001-Structures - Frame	3.13%	2.68%	468	468	468	468	468	468	468	468	468	468	468	468	468	468	468	401
39004	39004-Air Conditioning Equipment	6.67%	7.33%	-	-	-	-	-	-	-	-	-	-	-	-	-	-	-	-
39009	39009-Improv. to Leased Premises	5.12%	5.00%	-	-	-	-	-	-	-	-	-	-	-	-	-	-	-	-
39100	39100-Office Furniture & Equipment	5.00%	5.00%	-	-	-	-	192	192	178	178	178	178	178	178	178	178	178	178
39200	39200-Trans Equip- Group	6.67%	6.67%	-	-	-	-	-	-	23	23	23	23	23	23	23	23	23	-
39400	39400-Tools, Shop, & Garage Equip.	6.88%	3.40%	910	910	910	910	910	910	939	939	939	939	939	939	939	939	939	464
39600	39600-Power Operated Equipment	6.45%	4.38%	105	105	105	36	36	36	59	59	59	59	59	59	59	59	59	40
39700	39700-Communication Equipment	6.93%	3.13%	1,303	1,303	1,303	1,303	1,303	1,303	1,303	1,303	1,303	1,303	1,303	1,303	1,303	1,303	1,303	588
39800	39800-Miscellaneous Equipment	5.23%	3.47%	3,550	3,550	3,550	3,550	3,550	3,550	3,536	3,845	3,845	3,845	3,845	3,845	3,845	3,845	3,845	2,551
39900	39900-Other Tangible Property	10.00%	10.00%	-	-	-	-	-	-	-	-	-	-	-	-	-	-	-	-
39901	39901-Oth Tang Prop - Servers - H/W	9.94%	6.30%	2,851	2,851	2,851	2,851	2,851	2,851	2,851	2,851	2,851	2,851	2,851	2,851	2,851	2,851	2,851	1,807
39902	39902-Oth Tang Prop - Servers - S/W	14.29%	14.29%	-	-	-	-	-	-	-	-	-	-	-	-	-	-	-	-
39903	39903-Oth Tang Prop - Network - H/W	10.00%	10.00%	-	-	-	-	-	-	-	-	-	-	-	-	-	-	-	-
39906	39906-Oth Tang Prop - PC Hardware	20.00%	4.37%	7,074	4,289	7,074	7,074	7,074	1,270	-	-	-	-	-	-	-	-	-	-
39907	39907-Oth Tang Prop - PC Software	14.29%	11.11%	702	702	702	702	702	702	892	892	892	892	892	892	892	892	892	693
39908	39908-Oth Tang Prop - Appl Software	6.67%	0.17%	4,962	4,962	3,650	-	-	-	-	-	-	-	-	-	-	-	-	-
	RWIP			(35)	-	-	-	-	-	-									
091 - Brentwood Division Total				21,889	19,139	20,813	16,894	17,686	11,282	10,247	10,557	10,557	10,557	10,557	10,557	10,557	10,557	10,557	6,722

Division	utility account	Current Rates	Proposed Rates	Actual Mar-15	Actual Apr-15	Actual May-15	Actual Jun-15	Actual Jul-15	Actual Aug-15	Projected Sep-15	Projected Oct-15	Projected Nov-15	Projected Dec-15	Projected Jan-16	Projected Feb-16	Projected Mar-16	Projected Apr-16	Projected May-16	Projected Jun-16
009 - Kentucky Division																			
30100	30100-Organization	0.00%	0.00%	-	-	-	-	-	-	-	-	-	-	-	-	-	-	-	-
30200	30200-Franchises & Consents	0.00%	0.00%	-	-	-	-	-	-	-	-	-	-	-	-	-	-	-	-
32540	32540-Rights-of-Way	2.07%	2.07%	-	-	-	-	-	-	-	-	-	-	-	-	-	-	-	-
33202	33202-Tributary Lines	0.00%	0.00%	-	-	-	-	-	-	-	-	-	-	-	-	-	-	-	-
33400	33400-Field Meas. & Reg. Sta. Equip	3.17%	3.17%	6	6	6	6	6	6	-	-	-	-	-	-	-	-	-	-
35010	35010-Land	0.00%	0.00%	-	-	-	-	-	-	-	-	-	-	-	-	-	-	-	-
35020	35020-Rights of Ways	0.12%	0.25%	-	-	-	-	-	-	-	-	-	-	-	-	-	-	-	-
35100	35100-Structures & Improvements	1.66%	1.67%	25	25	25	25	25	25	25	25	25	25	25	25	25	25	25	25
35102	35102-Compressor Station Equipment	1.13%	1.25%	144	144	144	144	144	144	144	144	144	144	144	144	144	144	144	161
35103	35103-Meas. & Reg. Sta. Structures	0.70%	0.92%	13	13	13	13	13	13	13	13	13	13	13	13	13	13	13	16
35104	35104-Other Structures	1.18%	1.30%	135	135	135	135	135	135	135	135	135	135	135	135	135	135	135	149
35200	35200-Wells	1.89%	1.93%	9,246	9,246	9,246	9,246	9,246	12,993	11,025	11,234	11,478	11,601	12,011	12,245	12,501	12,778	13,117	13,682
35201	35201-Well Construction	1.43%	1.51%	2,026	2,026	2,026	2,026	2,026	2,026	2,026	2,026	2,026	2,026	2,026	2,026	2,026	2,026	2,026	2,139
35202	35202-Well Equipment	0.64%	0.93%	227	227	227	227	227	212	222	222	222	222	222	222	222	222	222	322
35203	35203-Cushion Gas	1.76%	1.80%	2,486	2,486	2,486	2,486	2,486	2,486	2,486	2,486	2,486	2,486	2,486	2,486	2,486	2,486	2,486	2,542
35210	35210-Leaseholds	0.07%	0.35%	10	10	10	10	10	10	10	10	10	10	10	10	10	10	10	52
35211	35211-Storage Rights	0.71%	0.88%	32	32	32	32	32	32	32	32	32	32	32	32	32	32	32	40
35301	35301-Field Lines	0.22%	0.81%	33	33	33	33	33	33	33	33	33	33	33	33	33	33	33	120
35302	35302-Tributary Lines	0.22%	0.81%	38	38	38	38	38	38	-	-	-	-	-	-	-	-	-	-
35400	35400-Compressor Station Equipment	1.66%	1.80%	1,277	1,277	1,277	1,277	1,277	1,277	1,277	1,277	1,277	1,277	1,277	1,277	1,277	1,277	1,277	1,385
35500	35500-Meas. & Reg. Equipment	0.98%	0.51%	197	197	197	197	197	197	197	197	197	197	197	197	197	197	197	102
35600	35600-Purification Equipment	0.41%	2.05%	142	142	142	142	142	142	142	142	142	142	142	142	142	142	142	708
36510	36510-Land & Land Rights	0.00%	0.00%	-	-	-	-	-	-	-	-	-	-	-	-	-	-	-	-
36520	36520-Rights-Of-Way	1.53%	1.83%	1,106	1,106	1,106	1,106	1,106	1,106	1,106	1,106	1,106	1,106	1,106	1,106	1,106	1,106	1,106	962
36602	36602-Structures & Improvements	1.84%	1.76%	75	75	75	75	75	75	75	75	75	75	75	75	75	75	75	73
36603	36603-Other Structures	1.84%	1.76%	93	93	93	93	93	93	93	93	93	93	93	93	93	93	93	90
36700	36700-Mains - Cathodic Protection	5.00%	5.00%	773	773	773	773	773	773	773	773	773	773	773	773	773	773	773	773
36701	36701-Mains - Steel	2.11%	1.89%	48,870	48,870	48,870	48,870	48,870	48,870	48,815	48,815	48,815	48,815	48,815	48,815	48,815	48,815	48,815	43,725
36900	36900-Meas. & Reg. Sta. Equipment	2.11%	2.14%	1,081	1,081	1,081	1,081	1,081	1,081	1,081	1,081	1,081	1,081	1,081	1,081	1,081	1,081	1,081	1,097
36901	36901-Meas. & Reg. Sta. Equipment	2.05%	2.14%	3,881	3,881	3,881	3,881	3,881	3,881	3,878	3,878	3,878	3,878	3,878	3,878	3,878	3,878	3,878	4,048
37400	37400-Land & Land Rights	0.00%	0.00%	-	-	-	-	-	-	-	-	-	-	-	-	-	-	-	-
37401	37401-Land	0.00%	0.00%	-	-	-	-	-	-	-	-	-	-	-	-	-	-	-	-
37402	37402-Land Rights	1.72%	1.46%	1,429	1,426	1,426	1,426	1,427	1,447	2,142	2,143	2,144	2,147	2,148	2,149	2,151	2,153	2,155	1,831
37403	37403-Land Other	0.00%	0.00%	-	-	-	-	-	-	-	-	-	-	-	-	-	-	-	-
37500	37500-Structures & Improvements	2.17%	2.06%	608	608	608	608	608	608	608	608	608	608	608	608	608	608	608	577
37501	37501-Structures & Improvements T.B	2.17%	2.06%	181	181	181	181	181	181	181	181	181	181	181	181	181	181	181	171
37502	37502-Land Rights	2.17%	2.06%	84	84	84	84	84	84	84	84	84	84	84	84	84	84	84	79
37503	37503-Improvements	2.17%	2.06%	7	7	7	7	7	7	7	7	7	7	7	7	7	7	7	7
37600	37600-Mains - Cathodic Protection	5.00%	5.00%	87,072	87,312	87,491	85,319	84,780	85,076	85,783	85,629	85,431	85,214	85,061	84,889	84,702	84,499	84,251	84,045
37601	37601-Mains - Steel	2.45%	2.09%	184,542	183,772	183,857	183,688	202,758	202,403	207,513	208,903	210,522	212,661	214,050	215,607	217,304	219,139	221,385	190,446
37602	37602-Mains - Plastic	2.45%	2.09%	129,780	133,951	135,091	137,823	146,839	155,192	154,557	157,339	160,582	164,865	167,646	170,762	174,161	177,835	182,333	158,727
37800	37800-Meas. & Reg. Sta. Eq-General	3.07%	2.89%	14,798	14,783	14,843	14,945	15,747	16,508	17,060	17,189	17,339	17,538	17,667	17,812	17,969	18,140	18,346	17,436
37900	37900-Meas. & Reg. - City Gate	2.64%	2.66%	5,980	5,960	6,020	6,019	6,451	6,386	6,324	6,363	6,408	6,468	6,506	6,550	6,597	6,648	6,711	7,326
37905	37905-Meas. & Reg. Sta. Equip T.B.	2.64%	2.66%	3,069	3,069	3,069	3,069	3,069	3,069	3,066	3,066	3,066	3,066	3,066	3,066	3,066	3,066	3,066	3,322
38000	38000-Services	4.62%	3.47%	396,548	399,685	401,968	402,760	409,594	418,662	416,683	419,121	421,962	425,715	428,152	430,853	433,960	437,080	441,022	333,701
38100	38100-Meters	8.03%	8.30%	168,148	166,834	168,189	170,973	174,155	178,965	184,627	187,643	191,159	195,803	198,819	202,197	205,882	209,866	214,743	226,146
38200	38200-Meter Installations	4.41%	4.13%	184,110	185,078	185,216	185,073	185,303	186,022	186,094	186,296	186,571	186,931	187,165	187,427	187,713	188,022	188,400	176,733
38300	38300-House Regulators	3.31%	3.14%	21,947	21,840	21,868	21,945	22,170	22,768	22,476	22,524	22,581	22,656	22,704	22,758	22,818	22,882	22,960	21,843
38400	38400-House Reg. Installations	2.53%	2.35%	325	325	325	325	325	325	325	325	325	325	325	325	325	325	325	302
38500	38500-Ind. Meas. & Reg. Sta. Equip	3.18%	2.71%	13,849	13,852	13,854	13,881	13,935	14,047	14,028	14,052	14,079	14,115	14,139	14,165	14,194	14,225	14,264	12,162
38600	38600-Land & Land Rights	0.00%	0.00%	-	-	-	-	-	-	-	-	-	-	-	-	-	-	-	-
39000	39000-Structures & Improvements	3.77%	3.76%	10,769	10,896	10,896	11,405	11,602	11,602	14,722	14,832	14,960	15,128	15,238	15,361	15,494	15,639	15,816	15,921
39002	39002-Structures - Brick	3.77%	3.76%	544	544	544	544	544	544	544	544	544	544	544	544	544	544	544	542
39003	39003-Improvements	3.77%	3.76%	2,248	2,248	2,248	2,248	2,248	2,248	2,228	2,228	2,228	2,228	2,228	2,228	2,228	2,228	2,228	2,222
39004	39004-Air Conditioning Equipment	3.77%	3.76%	23	23	23	23	23	23	23	23	23	23	23	23	23	23	23	23
39009	39009-Improv. to Leased Premises	14.41%	18.71%	15,124	15,124	15,124	15,124	15,124	15,124	14,965	14,965	14,965	14,965	14,965	14,965	14,965	14,965	14,965	19,430
39100	39100-Office Furniture & Equipment	6.67%	6.67%	15,866	15,870	15,886	16,143	16,143	16,763	9,642	9,716	9,802	9,915	9,989	10,071	10,161	10,259	10,378	10,477
39200	39200-Transportation Equipment	16.93%	15.14%	5,227	5,227	5,227	5,227	5,227	5,227	5,120	5,120	5,120	5,120	5,120	5,120	5,120	5,120	5,120	4,579
39202	39202-WKG Trailers	25.88%	9.95%	716	716	716	716	716	716	716	716	716	716	716	716	716	716	716	275
39400	39400-Tools, Shop, & Garage Equip.	5.25%	6.25%	15,923	15,923	15,876	15,876	16,913	16,913	11,153	11,323	11,520	11,781	11,951	12,141	12,348	12,572	12,846	13,074
39603	39603-Ditchers	15.58%	19.47%	697	697	697	573	573	573	614	614	614	614	614	614	614	614	614	767
39604	39604-Backhoes	15.58%	19.47%	815	815	815	815	815	815	815	815	815	815	815	815	815	815	815	1,018
39605	39605-Welders	15.58%	19.47%	432	432	432	432	432	432	432	432	432	432	432	432	432	432	432	539
39700	39700-Communication Equipment	6.67%	6.67%	3,337	3,337	3,337	3,337	3,526	3,526	1,986	2,002	2,021	2,046	2,062	2,080	2,100	2,121	2,147	2,169
39705	39705-Comm. Equip. - Telemetering	12.81%	6.67%	570	570	570	570	570	570	-	-	-	-	-	-	-	-	-	-
39800	39800-Miscellaneous Equipment	5.00%	5.00%	28,472	28,475	28,567	28,658	29,509	29,551	15,990	16,110	16,249	16,432	16,552	16,685	16,831	16,989	17,182	17,342
39903	39903-Oth Tang Prop - Network - H/W	10.00%	10.00%	747	747	747	747	747	747	789	789	789	789	789	789	789	789	789	789
39906	39906-Oth Tang Prop - PC Hardware	20.00%	20.00%	21,809	24,594	25,672	24,301	24,440	25,843	19,947	20,423	20,978	21,711	22,187	22,720	23,302	23,930	24,700	25,339
39907	39907-Oth Tang Prop - PC Software	14.29%	14.29%	-	-	-	-	-	-	-	-	-	-	-	-	-	-	-	-
39908	39908-Oth Tang Prop - Appl Software	6.67%	6.67%	-	-	-	-	-	-	-	-	-	-	-	-	-	-	-	-
	RWIP			(380,094)	218,443	(238,814)	76,787	(239,731)	(131,710)	-	-	-	-	-	-	-	-	-	-
	RWIP Recon			(2,745)	2,745	-	(2,468)	2,468	-	-									
	AR 15 general plant amortization									34,162	34,162	34,162	34,162	34,162	34,162	34,162	34,162	34,162	46,767
009 - Kentucky Division Total				1,022,854	1,637,128	1,184,575	1,501,108	1,231,236	1,367,847	1,508,965	1,520,088	1,533,049	1,550,170	1,561,289	1,573,746	1,587,330	1,602,019	1,620,001	1,468,364
		Allocation %																	
	CKV	1.54%	1.54%	510															
	GRV	1.08%	1.08%	816															
002 - Dallas Atmos Rate Division		5.28%	5.28%	55,731	58,732	60,686	61,145	53,769	52,945	54,231	56,269	57,105	58,489	59,124	59,853	60,136	60,461	60,825	61,468
012 - Call Center Division		5.71%	5.71%	43,253	45,145	45,560	45,942	43,274	43,296	44,501	44,748	44,863	44,990	45,097	45,217	45,309	45,411	45,500	45,282
091 - Brentwood Division		49.09%	49.09%	10,745	9,395	10,217	8,293	8,388	5,539	5,031	5,182	5,182	5,182	5,182	5,182	5,182	5,182	5,182	3,300
009 - Kentucky Division				1,022,854	1,637,128	1,184,575	1,501,108	1,231,236	1,367,847	1,508,965	1,520,088	1,533,049	1,550,170	1,561,289	1,573,746	1,587,330	1,602,019	1,620,001	1,468,364
TOTAL				1,133,710	1,750,400	1,301,038	1,616,489	1,336,667	1,469,627	1,612,728	1,626,306	1,640,200	1,658,821	1,670,692	1,683,799	1,697,958	1,713,073	1,731,508	1,578,434

3.47%

Division	utility account	Current Rates	Proposed Rates	Actual Mar-15	Actual Apr-15	Actual May-15	Actual Jun-15	Actual Jul-15	Actual Aug-15	Projected Sep-15	Projected Oct-15	Projected Nov-15	Projected Dec-15	Projected Jan-16	Projected Feb-16	Projected Mar-16	Projected Apr-16	Projected May-16	Projected Jun-16
		Allocation %																	
	002 - Dallas Atmos Rate Division	5.26%	5.26%																
	012 - Call Center Division	5.71%	5.71%																
	091 - Brentwood Division	49.09%	49.09%																
	009 - Kentucky Division																		

Division	utility account	Projected Jul-16	Projected Aug-16	Projected Sep-16	Projected Oct-16	Projected Nov-16	Projected Dec-16	Projected Jan-17	Projected Feb-17	Projected Mar-17	Projected Apr-17	Projected May-17	12 Months Ending
002 - Dallas Atmos Rate Division													
39000	39000-Structures & Improvements	5,694	5,717	5,740	5,767	5,815	5,897	5,935	5,966	5,995	6,014	6,035	70,256
39005	39005-G-Structures & Improvements	23,075	23,075	23,075	23,075	23,075	23,075	23,075	23,075	23,075	23,075	23,075	276,902
39009	39009-Improv. to Leased Premises	25,625	25,707	25,790	25,887	26,061	26,357	26,492	26,605	26,708	26,778	26,855	314,438
39100	39100-Office Furniture & Equipment	36,500	36,584	36,669	36,767	36,945	37,245	37,383	37,498	37,603	37,674	37,753	445,070
39102	39102-Remittance Processing Equipme	-	-	-	-	-	-	-	-	-	-	-	-
39103	39103-Office Furn. - Copiers & Type	-	-	-	-	-	-	-	-	-	-	-	-
39104	39104-G-Office Furniture & Equip.	210	210	210	210	210	210	210	210	210	210	210	2,524
39200	39200-Transportation Equipment	-	-	-	-	-	-	-	-	-	-	-	719
39300	39300-Stores Equipment	-	-	-	-	-	-	-	-	-	-	-	-
39400	39400-Tools, Shop, & Garage Equip.	8,880	9,237	9,602	10,023	10,782	12,069	12,660	13,153	13,602	13,904	14,243	136,811
39500	39500-Laboratory Equipment	198	198	198	198	198	198	198	198	198	198	198	2,375
39700	39700-Communication Equipment	12,268	12,291	12,314	12,341	12,390	12,472	12,510	12,542	12,570	12,590	12,611	149,151
39800	39800-Miscellaneous Equipment	2,349	2,360	2,372	2,386	2,411	2,454	2,474	2,490	2,505	2,515	2,526	29,183
39900	39900-Other Tangible Equipm	1,830	1,830	1,830	1,830	1,830	1,830	1,830	1,830	1,830	1,830	1,830	21,964
39901	39901-Oth Tang Prop - Servers - H/W	245,647	246,227	248,615	247,063	247,870	249,240	249,868	250,393	250,871	251,192	251,553	2,982,347
39902	39902-Oth Tang Prop - Servers - S/W	138,509	139,259	140,046	140,942	142,558	145,298	146,555	147,604	148,561	149,204	149,924	1,726,561
39903	39903-Oth Tang Prop - Network - H/W	19,558	19,595	19,631	19,674	19,751	19,881	19,941	19,990	20,036	20,066	20,101	237,760
39904	39904-Oth Tang Prop - CPU	-	-	-	-	-	-	-	-	-	-	-	-
39905	39905-Oth Tang Prop - MF Hardware	-	-	-	-	-	-	-	-	-	-	-	-
39906	39906-Oth Tang Prop - PC Hardware	18,426	18,662	18,904	19,183	19,686	20,539	20,930	21,257	21,554	21,755	21,979	241,153
39907	39907-Oth Tang Prop - PC Software	3,791	3,791	3,791	3,791	3,791	3,791	3,791	3,791	3,791	3,791	3,791	45,493
39908	39908-Oth Tang Prop - Appl Software	630,622	635,924	641,349	647,601	658,882	678,013	686,787	694,112	700,787	705,278	710,308	8,016,943
39909	39909-Oth Tang Prop - Mainframe S/W	-	-	-	-	-	-	-	-	-	-	-	-
39924	39924-Oth Tang Prop - Gen. RWIP												
002 - Dallas Atmos Rate Division Total		1,173,382	1,180,676	1,188,138	1,195,738	1,212,255	1,238,570	1,250,639	1,260,715	1,269,897	1,276,074	1,282,992	14,689,579
012 - Call Center Division													
38900	38900-Land	-	-	-	-	-	-	-	-	-	-	-	-
38910	38910-CKV-Land & Land Rights	-	-	-	-	-	-	-	-	-	-	-	-
39000	39000-Structures & Improvements	31,804	31,808	31,815	31,820	31,825	31,830	31,835	31,839	31,844	31,848	31,852	381,920
39009	39009-Improv. to Leased Premises	11,642	11,642	11,642	11,642	11,642	11,642	11,642	11,642	11,642	11,642	11,642	139,659
39010	39010-CKV-Structures & Improvements	26,136	26,136	26,136	26,136	26,136	26,136	26,136	26,136	26,136	26,136	26,136	313,636
39100	39100-Office Furniture & Equipment	7,604	7,600	7,593	7,587	7,582	7,576	7,570	7,566	7,561	7,556	7,552	90,956
39103	39103-Office Furn. - Copiers & Type	-	-	-	-	-	-	-	-	-	-	-	-
39700	39700-Communication Equipment	9,569	9,569	9,569	9,569	9,569	9,569	9,569	9,569	9,569	9,569	9,569	114,823
39710	39710-CKV-Communication Equipment	1,324	1,324	1,324	1,324	1,324	1,324	1,324	1,324	1,324	1,324	1,324	15,890
39800	39800-Miscellaneous Equipment	241	247	255	262	269	276	283	288	294	299	305	3,256
39900	39900-Other Tangible Property	6,847	6,847	6,847	6,847	6,847	6,847	6,847	6,847	6,847	6,847	6,847	82,169
39901	39901-Oth Tang Prop - Servers - H/W	64,427	64,508	64,644	64,751	64,860	64,969	65,060	65,166	65,261	65,343	65,428	778,781
39902	39902-Oth Tang Prop - Servers - S/W	13,592	13,605	13,628	13,645	13,663	13,681	13,699	13,713	13,729	13,742	13,756	164,033
39903	39903-Oth Tang Prop - Network - H/W	3,528	3,536	3,605	3,643	3,691	3,720	3,760	3,790	3,824	3,853	3,883	44,342
39906	39906-Oth Tang Prop - PC Hardware	8,601	8,648	8,725	8,786	8,848	8,910	8,973	9,022	9,076	9,123	9,170	106,436
39907	39907-Oth Tang Prop - PC Software	1,043	1,043	1,043	1,043	1,043	1,043	1,043	1,043	1,043	1,043	1,043	12,516
39908	39908-Oth Tang Prop - Appl Software	604,679	606,035	608,301	610,093	611,699	613,720	616,584	617,009	618,594	619,973	621,346	7,350,570
39910	39910-CKV-Other Tangible Property	1,001	1,001	1,001	1,001	1,001	1,001	1,001	1,001	1,001	1,001	1,001	12,014
39916	39916-CKV-Oth Tang Prop-PC Hardwa	1,696	1,696	1,696	1,696	1,696	1,696	1,696	1,696	1,696	1,696	1,696	20,352
39917	39917-CKV-Oth Tang Prop-PC Softwar	500	500	500	500	500	500	500	500	500	500	500	6,003
	RWIP												
012 - Call Center Division Total		794,236	795,766	798,323	800,346	802,394	804,439	806,644	808,152	809,941	811,497	813,047	9,537,396
091 - Brentwood Division													
30100	30100-Organization	-	-	-	-	-	-	-	-	-	-	-	-
30300	30300-Misc. Intangible Plant	-	-	-	-	-	-	-	-	-	-	-	-
39001	39001-Structures - Frame	401	401	401	401	401	401	401	401	401	401	401	4,896
39004	39004-Air Conditioning Equipment	-	-	-	-	-	-	-	-	-	-	-	-
39009	39009-Improv. to Leased Premises	-	578	787	787	787	787	787	787	787	787	787	7,680
39100	39100-Office Furniture & Equipment	178	178	178	178	178	178	-	-	-	-	-	1,244
39200	39200-Trans Equip- Group	-	-	-	-	-	-	-	-	-	-	-	-
39400	39400-Tools, Shop, & Garage Equip.	464	464	464	464	464	464	464	464	464	464	464	5,568
39600	39600-Power Operated Equipment	40	40	40	40	40	40	40	40	40	40	40	481
39700	39700-Communication Equipment	588	588	588	588	588	588	588	588	-	-	-	5,296
39800	39800-Miscellaneous Equipment	2,551	2,551	2,551	2,551	2,551	2,551	2,551	2,551	2,551	2,551	2,551	30,613
39900	39900-Other Tangible Property	-	-	-	-	-	-	-	-	-	-	-	-
39901	39901-Oth Tang Prop - Servers - H/W	1,807	1,807	1,807	1,807	1,807	1,807	1,807	1,807	1,807	1,807	1,807	21,684
39902	39902-Oth Tang Prop - Servers - S/W	-	-	-	-	-	-	-	-	-	-	-	-
39903	39903-Oth Tang Prop - Network - H/W	-	-	-	-	-	-	-	-	-	-	-	-
39906	39906-Oth Tang Prop - PC Hardware	-	-	-	-	-	-	-	-	-	-	-	-
39907	39907-Oth Tang Prop - PC Software	693	693	693	693	693	693	693	693	693	693	693	8,319
39908	39908-Oth Tang Prop - Appl Software	-	-	-	-	-	-	-	-	-	-	-	-
	RWIP												
091 - Brentwood Division Total		6,722	7,301	7,509	7,509	7,509	7,509	7,331	7,331	6,743	6,743	6,743	85,670

Division	Utility account	Projected Jul-16	Projected Aug-16	Projected Sep-16	Projected Oct-16	Projected Nov-16	Projected Dec-16	Projected Jan-17	Projected Feb-17	Projected Mar-17	Projected Apr-17	Projected May-17	12 Months Ending
009 - Kentucky Division													
30100	30100-Organization	-	-	-	-	-	-	-	-	-	-	-	-
30200	30200-Franchises & Consents	-	-	-	-	-	-	-	-	-	-	-	-
32540	32540-Rights-of-Way	-	-	-	-	-	-	-	-	-	-	-	-
33202	33202-Tributary Lines	-	-	-	-	-	-	-	-	-	-	-	-
33400	33400-Field Meas. & Reg. Sta. Equip	-	-	-	-	-	-	-	-	-	-	-	-
35010	35010-Land	-	-	-	-	-	-	-	-	-	-	-	-
35020	35020-Rights of Ways	-	-	-	-	-	-	-	-	-	-	-	-
35100	35100-Structures & Improvements	25	25	25	25	25	25	25	25	25	25	25	299
35102	35102-Compressor Station Equipment	161	161	161	161	161	161	161	161	161	161	161	1,931
35103	35103-Meas. & Reg. Sta. Structures	18	18	18	18	18	18	18	18	18	18	18	213
35104	35104-Other Structures	149	149	149	149	149	149	149	149	149	149	149	1,787
35200	35200-Wells	13,975	14,187	14,479	14,524	14,835	14,623	14,968	15,119	15,303	15,440	15,642	176,778
35201	35201-Well Construction	2,139	2,139	2,139	2,139	2,139	2,139	2,139	2,139	2,139	2,139	2,139	25,670
35202	35202-Well Equipment	322	322	322	322	322	322	322	322	322	322	322	3,867
35203	35203-Cushion Gas	2,542	2,542	2,542	2,542	2,542	2,542	2,542	2,542	2,542	2,542	2,542	30,507
35210	35210-Leaseholds	52	52	52	52	52	52	52	52	52	52	52	625
35211	35211-Storage Rights	40	40	40	40	40	40	40	40	40	40	40	481
35301	35301-Field Lines	120	120	120	120	120	120	120	120	120	120	120	1,446
35302	35302-Tributary Lines	-	-	-	-	-	-	-	-	-	-	-	-
35400	35400-Compressor Station Equipment	1,385	1,385	1,385	1,385	1,385	1,385	1,385	1,385	1,385	1,385	1,385	16,622
35500	35500-Meas. & Reg. Equipment	102	102	102	102	102	102	102	102	102	102	102	1,229
35600	35600-Purification Equipment	708	708	708	708	708	708	708	708	708	708	708	8,501
36510	36510-Land & Land Rights	-	-	-	-	-	-	-	-	-	-	-	-
36520	36520-Rights-Of-Way	962	962	962	962	962	962	962	962	962	962	962	11,541
36602	36602-Structures & Improvements	73	73	73	73	73	73	73	73	73	73	73	872
36603	36603-Other Structures	90	90	90	90	90	90	90	90	90	90	90	1,083
36700	36700-Mains - Cathodic Protection	773	773	773	773	773	773	773	773	773	773	773	9,275
36701	36701-Mains - Steel	43,725	43,725	43,725	43,725	43,725	43,725	43,725	43,725	43,725	43,725	43,725	524,702
36900	36900-Meas. & Reg. Sta. Equipment	1,097	1,097	1,097	1,097	1,097	1,097	1,097	1,097	1,097	1,097	1,097	13,161
36901	36901-Meas. & Reg. Sta. Equipment	4,048	4,048	4,048	4,048	4,048	4,048	4,048	4,048	4,048	4,048	4,048	48,575
37400	37400-Land & Land Rights	-	-	-	-	-	-	-	-	-	-	-	-
37401	37401-Land	-	-	-	-	-	-	-	-	-	-	-	-
37402	37402-Land Rights	1,832	1,834	1,835	1,835	1,836	1,837	1,838	1,838	1,839	1,840	1,841	22,037
37403	37403-Land Other	-	-	-	-	-	-	-	-	-	-	-	-
37500	37500-Structures & Improvements	577	577	577	577	577	577	577	577	577	577	577	6,925
37501	37501-Structures & Improvements T.B	171	171	171	171	171	171	171	171	171	171	171	2,056
37502	37502-Land Rights	79	79	79	79	79	79	79	79	79	79	79	953
37503	37503-Improvements	7	7	7	7	7	7	7	7	7	7	7	83
37600	37600-Mains - Cathodic Protection	83,836	83,683	83,474	83,442	83,362	83,227	83,124	83,015	82,884	82,785	82,641	999,518
37601	37601-Mains - Steel	192,088	193,246	194,881	195,112	195,727	196,768	197,567	198,406	199,422	200,186	201,302	2,355,111
37602	37602-Mains - Plastic	161,974	164,333	167,567	168,069	169,300	171,385	172,985	174,665	176,700	178,229	180,463	2,044,395
37800	37800-Meas. & Reg. Sta. Eq-General	17,802	17,723	17,888	17,914	17,977	18,084	18,185	18,251	18,356	18,434	18,548	216,376
37900	37900-Meas. & Reg. - City Gate	7,384	7,425	7,483	7,492	7,513	7,550	7,576	7,605	7,644	7,671	7,711	90,386
37905	37905-Meas. & Reg. Sta. Equip T.B.	3,322	3,322	3,322	3,322	3,322	3,322	3,322	3,322	3,322	3,322	3,322	39,863
38000	38000-Services	336,206	338,026	340,521	340,908	341,858	343,467	344,701	345,997	347,567	348,747	350,470	4,112,168
38100	38100-Meters	230,414	233,513	237,761	238,421	240,038	242,777	244,880	247,087	249,760	251,768	254,703	2,897,270
38200	38200-Meter Installations	177,032	177,250	177,549	177,595	177,709	177,901	178,049	178,204	178,392	178,533	178,740	2,133,688
38300	38300-House Regulators	21,908	21,951	22,014	22,024	22,048	22,088	22,119	22,152	22,191	22,221	22,264	264,822
38400	38400-House Reg. Installations	302	302	302	302	302	302	302	302	302	302	302	3,625
38500	38500-Ind. Meas. & Reg. Sta. Equip	12,210	12,230	12,257	12,262	12,272	12,290	12,303	12,318	12,336	12,348	12,367	147,374
38900	38900-Land & Land Rights	-	-	-	-	-	-	-	-	-	-	-	-
39000	39000-Structures & Improvements	16,070	16,179	16,328	16,351	16,408	16,504	16,577	16,655	16,748	16,819	16,922	197,482
39002	39002-Structures - Brick	542	542	542	542	542	542	542	542	542	542	542	6,509
39003	39003-Improvements	2,222	2,222	2,222	2,222	2,222	2,222	2,222	2,222	2,222	2,222	2,222	26,666
39004	39004-Air Conditioning Equipment	23	23	23	23	23	23	23	23	23	23	23	281
39009	39009-Improv. to Leased Premises	19,430	19,430	19,430	19,430	19,430	19,430	19,430	19,430	19,430	19,430	19,430	233,163
39100	39100-Office Furniture & Equipment	10,577	10,651	10,751	10,767	10,805	10,870	10,919	10,971	11,035	11,082	11,151	130,055
39200	39200-Transportation Equipment	4,579	4,579	4,579	4,579	4,579	4,579	4,579	4,579	4,579	4,579	4,579	54,944
39202	39202-WKG Trailers	275	275	275	275	275	275	275	275	275	275	275	3,303
39400	39400-Tools, Shop, & Garage Equip.	13,306	13,475	13,706	13,742	13,830	13,979	14,093	14,213	14,358	14,468	14,627	166,870
39603	39603-Ditchers	767	767	767	767	767	767	767	767	767	767	767	9,210
39604	39604-Backhoes	1,018	1,018	1,018	1,018	1,018	1,018	1,018	1,018	1,018	1,018	1,018	12,217
39605	39605-Welders	539	539	539	539	539	539	539	539	539	539	539	6,471
39700	39700-Communication Equipment	2,191	2,207	2,229	2,232	2,241	2,255	2,266	2,277	2,291	2,301	2,316	26,973
39705	39705-Comm. Equip. - Telemetering	-	-	-	-	-	-	-	-	-	-	-	-
39800	39800-Miscellaneous Equipment	17,505	17,623	17,786	17,811	17,873	17,978	18,058	18,143	18,245	18,322	18,434	215,121
39903	39903-Oth Tang Prop - Network - H/W	789	789	789	789	789	789	789	789	789	789	789	9,471
39906	39906-Oth Tang Prop - PC Hardware	25,991	26,464	27,112	27,213	27,460	27,876	28,199	28,536	28,944	29,251	29,899	332,888
39907	39907-Oth Tang Prop - PC Software	-	-	-	-	-	-	-	-	-	-	-	-
39908	39908-Oth Tang Prop - Appl Software	-	-	-	-	-	-	-	-	-	-	-	-
	RWIP	-	-	-	-	-	-	-	-	-	-	-	-
	RWIP Recon												
	AR 15 general plant amortization	46,767	46,767	46,767	46,767	46,767	46,767	46,767	46,767	46,767	46,767	46,767	561,202
009 - Kentucky Division Total		1,432,022	1,491,945	1,505,546	1,507,657	1,512,834	1,521,604	1,528,334	1,535,402	1,543,958	1,550,389	1,559,784	18,207,839
	CKV												
	GRV												
002 - Dallas Atmos Rate Division		61,692	62,075	62,467	62,920	63,735	65,119	65,753	66,283	66,766	67,091	67,454	772,843
012 - Call Center Division		45,369	45,458	45,602	45,718	45,834	45,952	46,072	46,164	46,266	46,355	46,443	550,512
091 - Brentwood Division		3,300	3,584	3,686	3,686	3,686	3,686	3,599	3,599	3,310	3,310	3,310	42,066
009 - Kentucky Division		1,432,022	1,491,945	1,505,546	1,507,657	1,512,834	1,521,604	1,528,334	1,535,402	1,543,958	1,550,389	1,559,784	18,207,839
TOTAL		1,592,382	1,603,060	1,617,301	1,619,980	1,626,089	1,636,361	1,643,759	1,651,448	1,660,300	1,667,145	1,676,992	19,573,251

3.33%

Division	utility account	Projected Jul-16	Projected Aug-16	Projected Sep-16	Projected Oct-16	Projected Nov-16	Projected Dec-16	Projected Jan-17	Projected Feb-17	Projected Mar-17	Projected Apr-17	Projected May-17 linked to Sch K	12 Months Ending
	002 - Dallas Atmos Rate Division												
	012 - Call Center Division												
	001 - Brentwood Division												
	009 - Kentucky Division												

Retirements

Division	utility account	Actual Mar-15	Actual Apr-15	Actual May-15	Actual Jun-15	Actual Jul-15	Actual Aug-15	Projected Sep-15	Projected Oct-15	Projected Nov-15	Projected Dec-15	Projected Jan-16	Projected Feb-16	Projected Mar-16	Projected Apr-16	Projected May-16	Projected Jun-16
002 - Dallas Atmos Rate Division																	
39000	39000-Structures & Improvements	-	-	-	-	-	-	-	-	-	-	-	-	-	-	-	-
39005	39005-G-Structures & Improvements	-	-	-	-	-	-	-	-	-	-	-	-	-	-	-	-
39009	39009-Improv. to Leased Premises	-	-	-	-	-	-	-	-	-	-	-	-	-	-	-	-
39100	39100-Office Furniture & Equipment	(358,930)	-	-	-	-	-	-	-	-	-	-	-	-	-	-	-
39102	39102-Remittance Processing Equipme	-	-	-	-	-	-	-	-	-	-	-	-	-	-	-	-
39103	39103-Office Furn. - Copiers & Type	-	-	-	-	-	-	-	-	-	-	-	-	-	-	-	-
39104	39104-G-Office Furniture & Equip.	-	-	-	-	-	-	-	-	-	-	-	-	-	-	-	-
39200	39200-Transportation Equipment	-	-	-	-	-	-	-	-	-	-	-	-	-	-	-	-
39300	39300-Stores Equipment	-	-	-	-	-	-	-	-	-	-	-	-	-	-	-	-
39400	39400-Tools, Shop, & Garage Equip.	-	-	-	-	-	-	-	-	-	-	-	-	-	-	-	-
39500	39500-Laboratory Equipment	-	-	-	-	-	-	-	-	-	-	-	-	-	-	-	-
39700	39700-Communication Equipment	-	-	-	-	(34,412)	-	-	-	-	-	-	-	-	-	-	-
39800	39800-Miscellaneous Equipment	-	-	-	-	-	-	-	-	-	-	-	-	-	-	-	-
39900	39900-Other Tangible Equipm	-	-	-	-	-	-	-	-	-	-	-	-	-	-	-	-
39901	39901-Oth Tang Prop - Servers - H/W	-	-	-	-	(8,493,987)	-	-	-	-	-	-	-	-	-	-	-
39902	39902-Oth Tang Prop - Servers - S/W	-	-	-	-	(225,102)	-	-	-	-	-	-	-	-	-	-	-
39903	39903-Oth Tang Prop - Network - H/W	-	-	-	-	(13,942)	-	-	-	-	-	-	-	-	-	-	-
39904	39904-Oth Tang Prop - CPU	-	-	-	-	-	-	-	-	-	-	-	-	-	-	-	-
39905	39905-Oth Tang Prop - MF Hardware	-	-	-	-	-	-	-	-	-	-	-	-	-	-	-	-
39906	39906-Oth Tang Prop - PC Hardware	-	-	-	-	(956,704)	-	-	-	-	-	-	-	-	-	-	-
39907	39907-Oth Tang Prop - PC Software	-	-	-	-	(327,404)	-	-	-	-	-	-	-	-	-	-	-
39908	39908-Oth Tang Prop - Appl Software	-	-	-	-	(396,443)	-	-	-	-	-	-	-	-	-	-	-
39909	39909-Oth Tang Prop - Mainframe S/W	-	-	-	-	(27,582)	-	-	-	-	-	-	-	-	-	-	-
39924	39924-Oth Tang Prop - Gen.	-	-	-	-	-	-										
	RWIP	-	-	-	-	-	-										
002 - Dallas Atmos Rate Division Total		(358,930)	-	-	-	(10,475,576)	-	-	-	-	-	-	-	-	-	-	-
012 - Call Center Division																	
38900	38900-Land	-	-	-	-	-	-	-	-	-	-	-	-	-	-	-	-
38910	38910-CKV-Land & Land Rights	-	-	-	-	-	-	-	-	-	-	-	-	-	-	-	-
39000	39000-Structures & Improvements	-	-	-	-	-	-	-	-	-	-	-	-	-	-	-	-
39009	39009-Improv. to Leased Premises	-	-	-	-	-	-	-	-	-	-	-	-	-	-	-	-
39010	39010-CKV-Structures & Improvements	-	-	-	-	-	-	-	-	-	-	-	-	-	-	-	-
39100	39100-Office Furniture & Equipment	-	-	-	-	-	-	-	-	-	-	-	-	-	-	-	-
39103	39103-Office Furn. - Copiers & Type	-	-	-	-	-	-	-	-	-	-	-	-	-	-	-	-
39700	39700-Communication Equipment	-	-	-	-	-	-	-	-	-	-	-	-	-	-	-	-
39710	39710-CKV-Communication Equipment	-	-	-	-	-	-	-	-	-	-	-	-	-	-	-	-
39800	39800-Miscellaneous Equipment	-	-	-	-	-	-	-	-	-	-	-	-	-	-	-	-
39900	39900-Other Tangible Property	-	-	-	-	-	-	-	-	-	-	-	-	-	-	-	-
39901	39901-Oth Tang Prop - Servers - H/W	-	-	-	-	-	-	-	-	-	-	-	-	-	-	-	-
39902	39902-Oth Tang Prop - Servers - S/W	-	-	-	-	-	-	-	-	-	-	-	-	-	-	-	-
39903	39903-Oth Tang Prop - Network - H/W	-	-	-	-	-	-	-	-	-	-	-	-	-	-	-	-
39906	39906-Oth Tang Prop - PC Hardware	-	-	-	-	(135,637)	-	-	-	-	-	-	-	-	-	-	-
39907	39907-Oth Tang Prop - PC Software	-	-	-	-	(303,017)	-	-	-	-	-	-	-	-	-	-	-
39908	39908-Oth Tang Prop - Appl Software	-	-	-	-	(4,143,933)	-	-	-	-	-	-	-	-	-	-	-
39910	39910-CKV-Other Tangible Property	-	-	-	-	-	-	-	-	-	-	-	-	-	-	-	-
39916	39916-CKV-Oth Tang Prop-PC Hardwa	-	-	-	-	-	-	-	-	-	-	-	-	-	-	-	-
39917	39917-CKV-Oth Tang Prop-PC Softwar	-	-	-	-	-	-	-	-	-	-	-	-	-	-	-	-
	RWIP																
012 - Call Center Division Total		-	-	-	-	(4,682,587)	-	-	-	-	-	-	-	-	-	-	-
091 - Brentwood Division																	
30100	30100-Organization	-	-	-	-	-	-	-	-	-	-	-	-	-	-	-	-
30300	30300-Misc. Intangible Plant	-	-	-	-	-	-	-	-	-	-	-	-	-	-	-	-
39001	39001-Structures - Frame	-	-	-	-	-	-	-	-	-	-	-	-	-	-	-	-
39004	39004-Air Conditioning Equipment	-	-	-	-	-	-	-	-	-	-	-	-	-	-	-	-
39009	39009-Improv. to Leased Premises	-	-	-	-	-	-	-	-	-	-	-	-	-	-	-	-
39100	39100-Office Furniture & Equipment	(2,230)	-	-	-	-	-	-	-	-	-	-	-	-	-	-	-
39200	39200-Trans Equip- Group	-	-	-	-	-	-	-	-	-	-	-	-	-	-	-	-
39400	39400-Tools, Shop, & Garage Equip.	-	-	-	-	-	-	-	-	-	-	-	-	-	-	-	-
39600	39600-Power Operated Equipment	-	-	-	(6,497)	-	-	-	-	-	-	-	-	-	-	-	-
39700	39700-Communication Equipment	-	-	-	-	-	-	-	-	-	-	-	-	-	-	-	-
39800	39800-Miscellaneous Equipment	-	-	-	-	-	-	-	-	-	-	-	-	-	-	-	-
39900	39900-Other Tangible Property	-	-	-	-	-	-	-	-	-	-	-	-	-	-	-	-
39901	39901-Oth Tang Prop - Servers - H/W	-	-	-	-	-	-	-	-	-	-	-	-	-	-	-	-
39902	39902-Oth Tang Prop - Servers - S/W	-	-	-	-	-	-	-	-	-	-	-	-	-	-	-	-
39903	39903-Oth Tang Prop - Network - H/W	-	-	-	-	-	-	-	-	-	-	-	-	-	-	-	-
39906	39906-Oth Tang Prop - PC Hardware	-	-	-	-	-	-	-	-	-	-	-	-	-	-	-	-
39907	39907-Oth Tang Prop - PC Software	-	-	-	-	-	-	-	-	-	-	-	-	-	-	-	-
39908	39908-Oth Tang Prop - Appl Software	-	-	-	-	-	-	-	-	-	-	-	-	-	-	-	-
	RWIP	-	-	-	-	-	-										
091 - Brentwood Division Total		(2,230)	-	-	(6,497)	-	-	-	-	-	-	-	-	-	-	-	-

Division	utility account	Actual Mar-15	Actual Apr-15	Actual May-15	Actual Jun-15	Actual Jul-15	Actual Aug-15	Projected Sep-15	Projected Oct-15	Projected Nov-15	Projected Dec-15	Projected Jan-16	Projected Feb-16	Projected Mar-16	Projected Apr-16	Projected May-16	Projected Jun-16
009 - Kentucky Division																	
30100	30100-Organization	-	-	-	-	-	-	-	-	-	-	-	-	-	-	-	-
30200	30200-Franchises & Consents	-	-	-	-	-	-	-	-	-	-	-	-	-	-	-	-
32540	32540-Rights-of-Way	-	-	-	-	-	-	-	-	-	-	-	-	-	-	-	-
33202	33202-Tributary Lines	-	-	-	-	-	-	-	-	-	-	-	-	-	-	-	-
33400	33400-Field Meas. & Reg. Sta. Equip	-	-	-	-	-	-	-	-	-	-	-	-	-	-	-	-
35010	35010-Land	-	-	-	-	-	-	-	-	-	-	-	-	-	-	-	-
35020	35020-Rights of Ways	-	-	-	-	-	-	-	-	-	-	-	-	-	-	-	-
35100	35100-Structures & Improvements	-	-	-	-	-	-	-	-	-	-	-	-	-	-	-	-
35102	35102-Compressor Station Equipment	-	-	-	-	-	-	-	-	-	-	-	-	-	-	-	-
35103	35103-Meas. & Reg. Sta. Structures	-	-	-	-	-	-	-	-	-	-	-	-	-	-	-	-
35104	35104-Other Structures	-	-	-	-	-	-	-	-	-	-	-	-	-	-	-	-
35200	35200-Wells	-	-	-	-	-	-	-	-	-	-	-	-	-	-	-	-
35201	35201-Well Construction	-	-	-	-	-	-	-	-	-	-	-	-	-	-	-	-
35202	35202-Well Equipment	-	-	-	-	-	(8,931)	-	-	-	-	-	-	-	-	-	-
35203	35203-Cushion Gas	-	-	-	-	-	-	-	-	-	-	-	-	-	-	-	-
35210	35210-Leaseholds	-	-	-	-	-	-	-	-	-	-	-	-	-	-	-	-
35211	35211-Storage Rights	-	-	-	-	-	-	-	-	-	-	-	-	-	-	-	-
35301	35301-Field Lines	-	-	-	-	-	-	-	-	-	-	-	-	-	-	-	-
35302	35302-Tributary Lines	-	-	-	-	-	-	-	-	-	-	-	-	-	-	-	-
35400	35400-Compressor Station Equipment	-	-	-	-	-	-	-	-	-	-	-	-	-	-	-	-
35500	35500-Meas. & Reg. Equipment	-	-	-	-	-	-	-	-	-	-	-	-	-	-	-	-
35600	35600-Purification Equipment	-	-	-	-	-	-	-	-	-	-	-	-	-	-	-	-
36510	36510-Land & Land Rights	-	-	-	-	-	-	-	-	-	-	-	-	-	-	-	-
36520	36520-Rights-Of-Way	-	-	-	-	-	-	-	-	-	-	-	-	-	-	-	-
36602	36602-Structures & Improvements	-	-	-	-	-	-	-	-	-	-	-	-	-	-	-	-
36603	36603-Other Structures	-	-	-	-	-	-	-	-	-	-	-	-	-	-	-	-
36700	36700-Mains - Cathodic Protection	-	-	-	-	-	-	-	-	-	-	-	-	-	-	-	-
36701	36701-Mains - Steel	-	-	-	-	-	-	-	-	-	-	-	-	-	-	-	-
36900	36900-Meas. & Reg. Sta. Equipment	-	-	-	-	-	-	-	-	-	-	-	-	-	-	-	-
36901	36901-Meas. & Reg. Sta. Equipment	-	-	-	-	-	-	-	-	-	-	-	-	-	-	-	-
37400	37400-Land & Land Rights	-	-	-	-	-	-	-	-	-	-	-	-	-	-	-	-
37401	37401-Land	-	-	-	-	-	-	-	-	-	-	-	-	-	-	-	-
37402	37402-Land Rights	-	-	-	-	-	-	-	-	-	-	-	-	-	-	-	-
37403	37403-Land Other	-	-	-	-	-	-	-	-	-	-	-	-	-	-	-	-
37500	37500-Structures & Improvements	-	-	-	-	-	-	-	-	-	-	-	-	-	-	-	-
37501	37501-Structures & Improvements T.B	-	-	-	-	-	-	-	-	-	-	-	-	-	-	-	-
37502	37502-Land Rights	-	-	-	-	-	-	-	-	-	-	-	-	-	-	-	-
37503	37503-Improvements	-	-	-	-	-	-	-	-	-	-	-	-	-	-	-	-
37600	37600-Mains - Cathodic Protection	-	(1,303)	-	(458,445)	(95,704)	(177)	(248,634)	(94,723)	(110,421)	(145,830)	(94,712)	(108,100)	(115,709)	(125,115)	(153,170)	(127,141)
37601	37601-Mains - Steel	(61,351)	(306,064)	(20,336)	(58,565)	(331,645)	(60,100)	(375,018)	(142,873)	(166,550)	(219,958)	(142,856)	(160,032)	(174,528)	(188,713)	(231,028)	(191,769)
37602	37602-Mains - Plastic	(3,473)	(901)	(3,605)	(2,358)	(3,751)	(13,475)	(12,334)	(4,699)	(5,478)	(7,234)	(4,699)	(5,263)	(5,740)	(6,207)	(7,599)	(6,307)
37800	37800-Meas. & Reg. Sta. Eq-General	(1,281)	(5,634)	-	-	(157)	-	(3,155)	(1,202)	(1,401)	(1,851)	(1,202)	(1,347)	(1,468)	(1,588)	(1,944)	(1,614)
37900	37900-Meas. & Reg. - City Gate	-	-	-	-	-	(3,740)	(1,574)	(636)	(743)	(982)	(638)	(714)	(779)	(842)	(1,031)	(856)
37905	37905-Meas. & Reg. Sta. Equip T.B.	-	-	-	-	-	-	-	-	-	-	-	-	-	-	-	-
38000	38000-Services	(53,330)	(159,043)	(625,538)	(729,093)	(212,262)	(472,482)	(1,007,816)	(363,877)	(447,494)	(590,993)	(383,832)	(429,981)	(468,925)	(507,044)	(620,738)	(515,254)
38100	38100-Meters	(14,947)	(13,634)	(28,780)	(25,859)	(34,713)	(89,555)	(94,189)	(35,884)	(41,831)	(55,245)	(35,880)	(40,194)	(43,834)	(47,397)	(58,026)	(48,165)
38200	38200-Meter Installations	(15,458)	(13,132)	(48,757)	(49,591)	(55,934)	(135,044)	(142,266)	(54,200)	(63,182)	(83,443)	(54,194)	(60,709)	(66,208)	(71,590)	(87,643)	(72,749)
38300	38300-House Regulators	-	(12)	-	-	-	-	(5)	(2)	(2)	(3)	(2)	(2)	(2)	(3)	(3)	(3)
38400	38400-House Reg. Installations	-	-	-	-	-	-	-	-	-	-	-	-	-	-	-	-
38500	38500-Ind. Meas. & Reg. Sta. Equip	-	-	-	-	-	-	-	-	-	-	-	-	-	-	-	-
38900	38900-Land & Land Rights	-	-	-	-	-	-	-	-	-	-	-	-	-	-	-	-
39000	39000-Structures & Improvements	-	-	-	-	-	-	-	-	-	-	-	-	-	-	-	-
39002	39002-Structures - Brick	-	-	-	-	-	-	-	-	-	-	-	-	-	-	-	-
39003	39003-Improvements	-	-	-	-	-	-	-	-	-	-	-	-	-	-	-	-
39004	39004-Air Conditioning Equipment	-	-	-	-	-	-	-	-	-	-	-	-	-	-	-	-
39009	39009-Improv. to Leased Premises	-	-	-	-	-	-	-	-	-	-	-	-	-	-	-	-
39100	39100-Office Furniture & Equipment	-	-	-	-	-	-	-	-	-	-	-	-	-	-	-	-
39200	39200-Transportation Equipment	(58,099)	-	-	-	-	-	-	-	-	-	-	-	-	-	-	-
39202	39202-WKG Trailers	-	-	-	-	-	-	-	-	-	-	-	-	-	-	-	-
39400	39400-Tools, Shop, & Garage Equip.	(5,144)	-	(7,497)	-	-	-	(5,657)	(2,155)	(2,512)	(3,318)	(2,155)	(2,414)	(2,633)	(2,847)	(3,485)	(2,893)
39603	39603-Ditchers	-	-	-	(6,401)	-	-	-	-	-	-	-	-	-	-	-	-
39604	39604-Backhoes	-	-	-	-	-	-	-	-	-	-	-	-	-	-	-	-
39605	39605-Welders	-	-	-	-	-	-	-	-	-	-	-	-	-	-	-	-
39700	39700-Communication Equipment	-	-	-	-	-	-	-	-	-	-	-	-	-	-	-	-
39705	39705-Comm. Equip. - Telemetering	-	-	-	-	-	-	-	-	-	-	-	-	-	-	-	-
39800	39800-Miscellaneous Equipment	-	-	-	-	-	-	-	-	-	-	-	-	-	-	-	-
39903	39903-Oth Tang Prop - Network - H/W	-	-	-	-	-	-	-	-	-	-	-	-	-	-	-	-
39906	39906-Oth Tang Prop - PC Hardware	(5,812)	-	-	(54,831)	-	-	(27,137)	(10,338)	(12,052)	(15,916)	(10,337)	(11,580)	(12,629)	(13,655)	(16,717)	(13,877)
39907	39907-Oth Tang Prop - PC Software	-	-	-	-	-	-	-	-	-	-	-	-	-	-	-	-
39908	39908-Oth Tang Prop - Appl Software	-	-	-	-	-	-	-	-	-	-	-	-	-	-	-	-
	RWIP	-	-	-	-	-	-	-									
	RWIP Recon	-	-	-	-	-	-	-									
	AR 15 general plant amortization																
009 - Kentucky Division Total		(216,874)	(499,723)	(734,524)	(1,388,143)	(734,166)	(783,505)	(1,917,685)	(730,591)	(851,665)	(1,124,772)	(730,505)	(818,335)	(892,454)	(965,001)	(1,181,383)	(980,626)

CKV																	
GRV																	
002 - Dallas Atmos Rate Division	#	(18,871)	-	-	-	(550,763)	-	-	-	-	-	-	-	-	-	-	-
012 - Call Center Division	#	-	-	-	-	(261,769)	-	-	-	-	-	-	-	-	-	-	-
091 - Brentwood Division	#	(1,095)	-	-	(4,171)	-	-	-	-	-	-	-	-	-	-	-	-
009 - Kentucky Division	#	(216,874)	(499,723)	(734,524)	(1,388,143)	(734,166)	(783,505)	(1,917,685)	(730,591)	(851,665)	(1,124,772)	(730,505)	(818,335)	(892,454)	(965,001)	(1,181,383)	(980,626)
TOTAL	#	(236,840)	(499,723)	(734,524)	(1,392,314)	(1,546,697)	(783,505)	(1,917,685)	(730,591)	(851,665)	(1,124,772)	(730,505)	(818,335)	(892,454)	(965,001)	(1,181,383)	(980,626)

Division	utility account	Actual Mar-15	Actual Apr-15	Actual May-15	Actual Jun-15	Actual Jul-15	Actual Aug-15	Projected Sep-15	Projected Oct-15	Projected Nov-15	Projected Dec-15	Projected Jan-16	Projected Feb-16	Projected Mar-16	Projected Apr-16	Projected May-16	Projected Jun-16

002 - Dallas Atmos Rate Division
012 - Call Center Division
091 - Brentwood Division
009 - Kentucky Division

Division	utility account	Projected Jul-16	Projected Aug-16	Projected Sep-16	Projected Oct-16	Projected Nov-16	Projected Dec-16	Projected Jan-17	Projected Feb-17	Projected Mar-17	Projected Apr-17	Projected May-17
002 - Dallas Atmos Rate Division												
39000	39000-Structures & Improvements	-	-	-	-	-	-	-	-	-	-	-
39005	39005-G-Structures & Improvements	-	-	-	-	-	-	-	-	-	-	-
39009	39009-Improv. to Leased Premises	-	-	-	-	-	-	-	-	-	-	-
39100	39100-Office Furniture & Equipment	-	-	-	-	-	-	-	-	-	-	-
39102	39102-Remittance Processing Equipme	-	-	-	-	-	-	-	-	-	-	-
39103	39103-Office Furn. - Copiers & Type	-	-	-	-	-	-	-	-	-	-	-
39104	39104-G-Office Furniture & Equip.	-	-	-	-	-	-	-	-	-	-	-
39200	39200-Transportation Equipment	-	-	-	-	-	-	-	-	-	-	-
39300	39300-Stores Equipment	-	-	-	-	-	-	-	-	-	-	-
39400	39400-Tools, Shop, & Garage Equip.	-	-	-	-	-	-	-	-	-	-	-
39500	39500-Laboratory Equipment	-	-	-	-	-	-	-	-	-	-	-
39700	39700-Communication Equipment	-	-	-	-	-	-	-	-	-	-	-
39800	39800-Miscellaneous Equipment	-	-	-	-	-	-	-	-	-	-	-
39900	39900-Other Tangible Equipm	-	-	-	-	-	-	-	-	-	-	-
39901	39901-Oth Tang Prop - Servers - H/W	-	-	-	-	-	-	-	-	-	-	-
39902	39902-Oth Tang Prop - Servers - S/W	-	-	-	-	-	-	-	-	-	-	-
39903	39903-Oth Tang Prop - Network - H/W	-	-	-	-	-	-	-	-	-	-	-
39904	39904-Oth Tang Prop - CPU	-	-	-	-	-	-	-	-	-	-	-
39905	39905-Oth Tang Prop - MF Hardware	-	-	-	-	-	-	-	-	-	-	-
39906	39906-Oth Tang Prop - PC Hardware	-	-	-	-	-	-	-	-	-	-	-
39907	39907-Oth Tang Prop - PC Software	-	-	-	-	-	-	-	-	-	-	-
39908	39908-Oth Tang Prop - Appl Software	-	-	-	-	-	-	-	-	-	-	-
39909	39909-Oth Tang Prop - Mainframe S/W	-	-	-	-	-	-	-	-	-	-	-
39924	39924-Oth Tang Prop - Gen. RWIP											
002 - Dallas Atmos Rate Division Total		-	-	-	-	-	-	-	-	-	-	-
012 - Call Center Division												
38900	38900-Land	-	-	-	-	-	-	-	-	-	-	-
38910	38910-CKV-Land & Land Rights	-	-	-	-	-	-	-	-	-	-	-
39000	39000-Structures & Improvements	-	-	-	-	-	-	-	-	-	-	-
39009	39009-Improv. to Leased Premises	-	-	-	-	-	-	-	-	-	-	-
39010	39010-CKV-Structures & Improvements	-	-	-	-	-	-	-	-	-	-	-
39100	39100-Office Furniture & Equipment	-	-	-	-	-	-	-	-	-	-	-
39103	39103-Office Furn. - Copiers & Type	-	-	-	-	-	-	-	-	-	-	-
39700	39700-Communication Equipment	-	-	-	-	-	-	-	-	-	-	-
39710	39710-CKV-Communication Equipment	-	-	-	-	-	-	-	-	-	-	-
39800	39800-Miscellaneous Equipment	-	-	-	-	-	-	-	-	-	-	-
39900	39900-Other Tangible Property	-	-	-	-	-	-	-	-	-	-	-
39901	39901-Oth Tang Prop - Servers - H/W	-	-	-	-	-	-	-	-	-	-	-
39902	39902-Oth Tang Prop - Servers - S/W	-	-	-	-	-	-	-	-	-	-	-
39903	39903-Oth Tang Prop - Network - H/W	-	-	-	-	-	-	-	-	-	-	-
39906	39906-Oth Tang Prop - PC Hardware	-	-	-	-	-	-	-	-	-	-	-
39907	39907-Oth Tang Prop - PC Software	-	-	-	-	-	-	-	-	-	-	-
39908	39908-Oth Tang Prop - Appl Software	-	-	-	-	-	-	-	-	-	-	-
39910	39910-CKV-Other Tangible Property	-	-	-	-	-	-	-	-	-	-	-
39916	39916-CKV-Oth Tang Prop-PC Hardwa	-	-	-	-	-	-	-	-	-	-	-
39917	39917-CKV-Oth Tang Prop-PC Softwar	-	-	-	-	-	-	-	-	-	-	-
	RWIP											
012 - Call Center Division Total		-	-	-	-	-	-	-	-	-	-	-
091 - Brentwood Division												
30100	30100-Organization											
30300	30300-Misc. Intangible Plant											
39001	39001-Structures - Frame	-	-	-	-	-	-	-	-	-	-	-
39004	39004-Air Conditioning Equipment	-	-	-	-	-	-	-	-	-	-	-
39009	39009-Improv. to Leased Premises	-	-	-	-	-	-	-	-	-	-	-
39100	39100-Office Furniture & Equipment	-	-	-	-	-	-	-	-	-	-	-
39200	39200-Trans Equip- Group	-	-	-	-	-	-	-	-	-	-	-
39400	39400-Tools, Shop, & Garage Equip.	-	-	-	-	-	-	-	-	-	-	-
39600	39600-Power Operated Equipment	-	-	-	-	-	-	-	-	-	-	-
39700	39700-Communication Equipment	-	-	-	-	-	-	-	-	-	-	-
39800	39800-Miscellaneous Equipment	-	-	-	-	-	-	-	-	-	-	-
39900	39900-Other Tangible Property	-	-	-	-	-	-	-	-	-	-	-
39901	39901-Oth Tang Prop - Servers - H/W	-	-	-	-	-	-	-	-	-	-	-
39902	39902-Oth Tang Prop - Servers - S/W	-	-	-	-	-	-	-	-	-	-	-
39903	39903-Oth Tang Prop - Network - H/W	-	-	-	-	-	-	-	-	-	-	-
39906	39906-Oth Tang Prop - PC Hardware	-	-	-	-	-	-	-	-	-	-	-
39907	39907-Oth Tang Prop - PC Software	-	-	-	-	-	-	-	-	-	-	-
39908	39908-Oth Tang Prop - Appl Software	-	-	-	-	-	-	-	-	-	-	-
	RWIP											
091 - Brentwood Division Total		-	-	-	-	-	-	-	-	-	-	-

Division	utility account	Projected Jul-16	Projected Aug-16	Projected Sep-16	Projected Oct-16	Projected Nov-16	Projected Dec-16	Projected Jan-17	Projected Feb-17	Projected Mar-17	Projected Apr-17	Projected May-17
009 - Kentucky Division												
30100	30100-Organization	-	-	-	-	-	-	-	-	-	-	-
30200	30200-Franchises & Consents	-	-	-	-	-	-	-	-	-	-	-
32540	32540-Rights-of-Way	-	-	-	-	-	-	-	-	-	-	-
33202	33202-Tributary Lines	-	-	-	-	-	-	-	-	-	-	-
33400	33400-Field Meas. & Req. Sta. Equip	-	-	-	-	-	-	-	-	-	-	-
35010	35010-Land	-	-	-	-	-	-	-	-	-	-	-
35020	35020-Rights of Ways	-	-	-	-	-	-	-	-	-	-	-
35100	35100-Structures & Improvements	-	-	-	-	-	-	-	-	-	-	-
35102	35102-Compressor Station Equipment	-	-	-	-	-	-	-	-	-	-	-
35103	35103-Meas. & Req. Sta. Structures	-	-	-	-	-	-	-	-	-	-	-
35104	35104-Other Structures	-	-	-	-	-	-	-	-	-	-	-
35200	35200-Wells	-	-	-	-	-	-	-	-	-	-	-
35201	35201-Well Construction	-	-	-	-	-	-	-	-	-	-	-
35202	35202-Well Equipment	-	-	-	-	-	-	-	-	-	-	-
35203	35203-Cushion Gas	-	-	-	-	-	-	-	-	-	-	-
35210	35210-Leaseholds	-	-	-	-	-	-	-	-	-	-	-
35211	35211-Storage Rights	-	-	-	-	-	-	-	-	-	-	-
35301	35301-Field Lines	-	-	-	-	-	-	-	-	-	-	-
35302	35302-Tributary Lines	-	-	-	-	-	-	-	-	-	-	-
35400	35400-Compressor Station Equipment	-	-	-	-	-	-	-	-	-	-	-
35500	35500-Meas. & Req. Equipment	-	-	-	-	-	-	-	-	-	-	-
35600	35600-Purification Equipment	-	-	-	-	-	-	-	-	-	-	-
36510	36510-Land & Land Rights	-	-	-	-	-	-	-	-	-	-	-
36520	36520-Rights-Of-Way	-	-	-	-	-	-	-	-	-	-	-
36602	36602-Structures & Improvements	-	-	-	-	-	-	-	-	-	-	-
36603	36603-Other Structures	-	-	-	-	-	-	-	-	-	-	-
36700	36700-Mains - Cathodic Protection	-	-	-	-	-	-	-	-	-	-	-
36701	36701-Mains - Steel	-	-	-	-	-	-	-	-	-	-	-
36900	36900-Meas. & Req. Sta. Equipment	-	-	-	-	-	-	-	-	-	-	-
36901	36901-Meas. & Req. Sta. Equipment	-	-	-	-	-	-	-	-	-	-	-
37400	37400-Land & Land Rights	-	-	-	-	-	-	-	-	-	-	-
37401	37401-Land	-	-	-	-	-	-	-	-	-	-	-
37402	37402-Land Rights	-	-	-	-	-	-	-	-	-	-	-
37403	37403-Land Other	-	-	-	-	-	-	-	-	-	-	-
37500	37500-Structures & Improvements	-	-	-	-	-	-	-	-	-	-	-
37501	37501-Structures & Improvements T.B	-	-	-	-	-	-	-	-	-	-	-
37502	37502-Land Rights	-	-	-	-	-	-	-	-	-	-	-
37503	37503-Improvements	-	-	-	-	-	-	-	-	-	-	-
37600	37600-Mains - Cathodic Protection	(129,610)	(94,173)	(129,067)	(20,041)	(49,131)	(63,235)	(63,870)	(67,074)	(81,202)	(61,030)	(89,161)
37601	37601-Mains - Steel	(195,493)	(142,043)	(194,674)	(30,228)	(74,105)	(125,545)	(96,335)	(101,169)	(122,477)	(92,053)	(134,483)
37602	37602-Mains - Plastic	(6,430)	(4,672)	(6,403)	(994)	(2,437)	(4,129)	(3,168)	(3,327)	(4,028)	(3,028)	(4,423)
37800	37800-Meas. & Req. Sta. Eq-General	(1,645)	(1,195)	(1,638)	(254)	(624)	(1,056)	(811)	(851)	(1,031)	(775)	(1,132)
37900	37900-Meas. & Req. - City Gate	(872)	(634)	(869)	(135)	(331)	(560)	(430)	(452)	(547)	(411)	(600)
37905	37905-Meas. & Req. Sta. Equip T.B.	-	-	-	-	-	-	-	-	-	-	-
38000	38000-Services	(525,259)	(381,646)	(523,059)	(81,217)	(199,109)	(337,319)	(258,838)	(271,625)	(329,078)	(247,332)	(361,335)
38100	38100-Meters	(49,100)	(35,676)	(48,894)	(7,592)	(18,612)	(31,532)	(24,196)	(25,410)	(30,761)	(23,120)	(33,777)
38200	38200-Meter Installations	(74,162)	(53,885)	(73,851)	(11,467)	(28,112)	(47,626)	(36,546)	(38,379)	(46,463)	(34,921)	(51,017)
38300	38300-House Regulators	(3)	(2)	(3)	(0)	(1)	(2)	(1)	(1)	(2)	(1)	(2)
38400	38400-House Reg. Installations	-	-	-	-	-	-	-	-	-	-	-
38500	38500-Ind. Meas. & Req. Sta. Equip	-	-	-	-	-	-	-	-	-	-	-
38900	38900-Land & Land Rights	-	-	-	-	-	-	-	-	-	-	-
39000	39000-Structures & Improvements	-	-	-	-	-	-	-	-	-	-	-
39002	39002-Structures - Brick	-	-	-	-	-	-	-	-	-	-	-
39003	39003-Improvements	-	-	-	-	-	-	-	-	-	-	-
39004	39004-Air Conditioning Equipment	-	-	-	-	-	-	-	-	-	-	-
39009	39009-Improv. to Leased Premises	-	-	-	-	-	-	-	-	-	-	-
39100	39100-Office Furniture & Equipment	-	-	-	-	-	-	-	-	-	-	-
39200	39200-Transportation Equipment	-	-	-	-	-	-	-	-	-	-	-
39202	39202-WKG Trailers	-	-	-	-	-	-	-	-	-	-	-
39400	39400-Tools, Shop, & Garage Equip.	(2,949)	(2,143)	(2,936)	(456)	(1,118)	(1,894)	(1,453)	(1,526)	(1,847)	(1,369)	(2,029)
39603	39603-Ditchers	-	-	-	-	-	-	-	-	-	-	-
39604	39604-Backhoes	-	-	-	-	-	-	-	-	-	-	-
39605	39605-Welders	-	-	-	-	-	-	-	-	-	-	-
39700	39700-Communication Equipment	-	-	-	-	-	-	-	-	-	-	-
39705	39705-Comm. Equip. - Telemetering	-	-	-	-	-	-	-	-	-	-	-
39800	39800-Miscellaneous Equipment	-	-	-	-	-	-	-	-	-	-	-
39903	39903-Oth Tang Prop - Network - H/W	-	-	-	-	-	-	-	-	-	-	-
39906	39906-Oth Tang Prop - PC Hardware	(14,148)	(10,278)	(14,087)	(2,187)	(5,362)	(9,084)	(6,971)	(7,321)	(8,863)	(6,661)	(9,731)
39907	39907-Oth Tang Prop - PC Software	-	-	-	-	-	-	-	-	-	-	-
39908	39908-Oth Tang Prop - Appl Software	-	-	-	-	-	-	-	-	-	-	-
	RWIP											
	RWIP Recon											
	AR 15 general plant amortization											
009 - Kentucky Division Total		(999,668)	(726,350)	(995,481)	(154,571)	(378,942)	(641,983)	(492,619)	(517,335)	(626,299)	(470,720)	(687,690)
	CKV											
	GRV											
	002 - Dallas Atmos Rate Division	-	-	-	-	-	-	-	-	-	-	-
	012 - Call Center Division	-	-	-	-	-	-	-	-	-	-	-
	091 - Brentwood Division	-	-	-	-	-	-	-	-	-	-	-
	009 - Kentucky Division	(999,668)	(726,350)	(995,481)	(154,571)	(378,942)	(641,983)	(492,619)	(517,335)	(626,299)	(470,720)	(687,690)
	TOTAL	(999,668)	(726,350)	(995,481)	(154,571)	(378,942)	(641,983)	(492,619)	(517,335)	(626,299)	(470,720)	(687,690)

Division	utility account	Projected Jul-16	Projected Aug-16	Projected Sep-16	Projected Oct-16	Projected Nov-16	Projected Dec-16	Projected Jan-17	Projected Feb-17	Projected Mar-17	Projected Apr-17	Projected May-17

002 - Dallas Atmos Rate Division
012 - Call Center Division
091 - Brentwood Division
009 - Kentucky Division

Transfer / Adjustment

Division	utility account	Actual Mar-15	Actual Apr-15	Actual May-15	Actual Jun-15	Actual Jul-15	Actual Aug-15	Projected Sep-15	Projected Oct-15	Projected Nov-15	Projected Dec-15	Projected Jan-16	Projected Feb-16	Projected Mar-16	Projected Apr-16	Projected May-16	Projected Jun-16
002 - Dallas Atmos Rate Division																	
39000	39000-Structures & Improvements	-	-	-	-	-	-	-	-	-	-	-	-	-	-	-	-
39005	39005-G-Structures & Improvements	-	-	-	-	-	-	-	-	-	-	-	-	-	-	-	-
39009	39009-Improv. to Leased Premises	-	-	-	-	-	-	-	-	-	-	-	-	-	-	-	-
39100	39100-Office Furniture & Equipment	-	-	-	-	-	-	-	-	-	-	-	-	-	-	-	-
39102	39102-Remittance Processing Equipme	-	-	-	-	-	-	-	-	-	-	-	-	-	-	-	-
39103	39103-Office Furn. - Copiers & Type	-	-	-	-	-	-	-	-	-	-	-	-	-	-	-	-
39104	39104-G-Office Furniture & Equip.	-	-	-	-	-	-	-	-	-	-	-	-	-	-	-	-
39200	39200-Transportation Equipment	-	-	-	-	-	-	-	-	-	-	-	-	-	-	-	-
39300	39300-Stores Equipment	-	-	-	-	-	-	-	-	-	-	-	-	-	-	-	-
39400	39400-Tools, Shop, & Garage Equip.	-	-	-	-	-	-	-	-	-	-	-	-	-	-	-	-
39500	39500-Laboratory Equipment	-	-	-	-	-	-	-	-	-	-	-	-	-	-	-	-
39700	39700-Communication Equipment	-	-	-	-	-	-	-	-	-	-	-	-	-	-	-	-
39800	39800-Miscellaneous Equipment	-	-	-	-	-	-	-	-	-	-	-	-	-	-	-	-
39900	39900-Other Tangible Equipm	-	-	-	-	-	-	-	-	-	-	-	-	-	-	-	-
39901	39901-Oth Tang Prop - Servers - H/W	-	-	-	-	-	-	-	-	-	-	-	-	-	-	-	-
39902	39902-Oth Tang Prop - Servers - S/W	-	-	-	-	-	-	-	-	-	-	-	-	-	-	-	-
39903	39903-Oth Tang Prop - Network - H/W	-	-	-	-	-	-	-	-	-	-	-	-	-	-	-	-
39904	39904-Oth Tang Prop - CPU	-	-	-	-	-	-	-	-	-	-	-	-	-	-	-	-
39905	39905-Oth Tang Prop - MF Hardware	-	-	-	-	-	-	-	-	-	-	-	-	-	-	-	-
39906	39906-Oth Tang Prop - PC Hardware	-	-	-	-	-	(827)	-	-	-	-	-	-	-	-	-	-
39907	39907-Oth Tang Prop - PC Software	-	-	-	-	-	-	-	-	-	-	-	-	-	-	-	-
39908	39908-Oth Tang Prop - Appl Software	-	-	-	-	-	-	-	-	-	-	-	-	-	-	-	-
39909	39909-Oth Tang Prop - Mainframe S/W	-	-	-	-	-	-	-	-	-	-	-	-	-	-	-	-
39924	39924-Oth Tang Prop - Gen.	-	-	-	-	-	-										
	RWIP	-	-	-	-	-	-										
002 - Dallas Atmos Rate Division Total		-	-	-	-	-	(827)	-	-	-	-	-	-	-	-	-	-
012 - Call Center Division																	
38900	38900-Land	-	-	-	-	-	-	-	-	-	-	-	-	-	-	-	-
39910	39910-CKV-Land & Land Rights	-	-	-	-	-	-	-	-	-	-	-	-	-	-	-	-
39000	39000-Structures & Improvements	-	-	-	-	-	-	-	-	-	-	-	-	-	-	-	-
39009	39009-Improv. to Leased Premises	-	-	-	-	-	-	-	-	-	-	-	-	-	-	-	-
39010	39010-CKV-Structures & Improvements	-	-	-	-	-	-	-	-	-	-	-	-	-	-	-	-
39100	39100-Office Furniture & Equipment	-	-	-	-	-	-	-	-	-	-	-	-	-	-	-	-
39103	39103-Office Furn. - Copiers & Type	-	-	-	-	-	-	-	-	-	-	-	-	-	-	-	-
39700	39700-Communication Equipment	-	-	-	-	-	-	-	-	-	-	-	-	-	-	-	-
39710	39710-CKV-Communication Equipment	-	-	-	-	-	-	-	-	-	-	-	-	-	-	-	-
39800	39800-Miscellaneous Equipment	-	-	-	-	-	-	-	-	-	-	-	-	-	-	-	-
39900	39900-Other Tangible Property	-	-	-	-	-	-	-	-	-	-	-	-	-	-	-	-
39901	39901-Oth Tang Prop - Servers - H/W	-	-	-	-	-	-	-	-	-	-	-	-	-	-	-	-
39902	39902-Oth Tang Prop - Servers - S/W	-	-	-	-	-	-	-	-	-	-	-	-	-	-	-	-
39903	39903-Oth Tang Prop - Network - H/W	-	-	-	-	-	-	-	-	-	-	-	-	-	-	-	-
39906	39906-Oth Tang Prop - PC Hardware	-	-	-	-	-	827	-	-	-	-	-	-	-	-	-	-
39907	39907-Oth Tang Prop - PC Software	-	-	-	-	-	-	-	-	-	-	-	-	-	-	-	-
39908	39908-Oth Tang Prop - Appl Software	-	-	-	-	-	-	-	-	-	-	-	-	-	-	-	-
39910	39910-CKV-Other Tangible Property	-	-	-	-	-	-	-	-	-	-	-	-	-	-	-	-
39916	39916-CKV-Oth Tang Prop-PC Hardwa	-	-	-	-	-	-	-	-	-	-	-	-	-	-	-	-
39917	39917-CKV-Oth Tang Prop-PC Softwar	-	-	-	-	-	-	-	-	-	-	-	-	-	-	-	-
	RWIP																
012 - Call Center Division Total		-	-	-	-	-	827	-	-	-	-	-	-	-	-	-	-
091 - Brentwood Division																	
30100	30100-Organization	-	-	-	-	-	-	-	-	-	-	-	-	-	-	-	-
30300	30300-Misc. Intangible Plant	-	-	-	-	-	-	-	-	-	-	-	-	-	-	-	-
39001	39001-Structures - Frame	-	-	-	-	-	-	-	-	-	-	-	-	-	-	-	-
39004	39004-Air Conditioning Equipment	-	-	-	-	-	-	-	-	-	-	-	-	-	-	-	-
39009	39009-Improv. to Leased Premises	-	-	-	-	-	-	-	-	-	-	-	-	-	-	-	-
39100	39100-Office Furniture & Equipment	-	-	-	-	-	-	-	-	-	-	-	-	-	-	-	-
39200	39200-Trans Equip- Group	-	-	-	-	-	-	-	-	-	-	-	-	-	-	-	-
39400	39400-Tools, Shop, & Garage Equip.	-	-	-	-	-	-	-	-	-	-	-	-	-	-	-	-
39600	39600-Power Operated Equipment	-	-	-	-	-	-	-	-	-	-	-	-	-	-	-	-
39700	39700-Communication Equipment	-	-	-	-	-	-	-	-	-	-	-	-	-	-	-	-
39800	39800-Miscellaneous Equipment	-	-	-	-	-	-	-	-	-	-	-	-	-	-	-	-
39900	39900-Other Tangible Property	-	-	-	-	-	-	-	-	-	-	-	-	-	-	-	-
39901	39901-Oth Tang Prop - Servers - H/W	-	-	-	-	-	-	-	-	-	-	-	-	-	-	-	-
39902	39902-Oth Tang Prop - Servers - S/W	-	-	-	-	-	-	-	-	-	-	-	-	-	-	-	-
39903	39903-Oth Tang Prop - Network - H/W	-	-	-	-	-	-	-	-	-	-	-	-	-	-	-	-
39906	39906-Oth Tang Prop - PC Hardware	-	-	-	-	-	-	-	-	-	-	-	-	-	-	-	-
39907	39907-Oth Tang Prop - PC Software	-	-	-	-	-	-	-	-	-	-	-	-	-	-	-	-
39908	39908-Oth Tang Prop - Appl Software	-	-	-	-	-	-	-	-	-	-	-	-	-	-	-	-
	RWIP	-	-	-	-	-	-										
091 - Brentwood Division Total		-	-	-	-	-	-	-	-	-	-	-	-	-	-	-	-

Division	utility account	Actual Mar-15	Actual Apr-15	Actual May-15	Actual Jun-15	Actual Jul-15	Actual Aug-15	Projected Sep-15	Projected Oct-15	Projected Nov-15	Projected Dec-15	Projected Jan-16	Projected Feb-16	Projected Mar-16	Projected Apr-16	Projected May-16	Projected Jun-16
009 - Kentucky Division																	
30100	30100-Organization	-	-	-	-	-	-	-	-	-	-	-	-	-	-	-	-
30200	30200-Franchises & Consents	-	-	-	-	-	-	-	-	-	-	-	-	-	-	-	-
32540	32540-Rights-of-Way	-	-	-	-	-	-	-	-	-	-	-	-	-	-	-	-
33202	33202-Tributary Lines	-	-	-	-	-	-	-	-	-	-	-	-	-	-	-	-
33400	33400-Field Meas. & Reg. Sta. Equip	-	-	-	-	-	-	-	-	-	-	-	-	-	-	-	-
35010	35010-Land	-	-	-	-	-	-	-	-	-	-	-	-	-	-	-	-
35020	35020-Rights of Ways	-	-	-	-	-	-	-	-	-	-	-	-	-	-	-	-
35100	35100-Structures & Improvements	-	-	-	-	-	-	-	-	-	-	-	-	-	-	-	-
35102	35102-Compressor Station Equipment	-	-	-	-	-	-	-	-	-	-	-	-	-	-	-	-
35103	35103-Meas. & Reg. Sta. Structures	-	-	-	-	-	-	-	-	-	-	-	-	-	-	-	-
35104	35104-Other Structures	-	-	-	-	-	-	-	-	-	-	-	-	-	-	-	-
35200	35200-Wells	-	-	-	-	-	-	-	-	-	-	-	-	-	-	-	-
35201	35201-Well Construction	-	-	-	-	-	-	-	-	-	-	-	-	-	-	-	-
35202	35202-Well Equipment	-	-	-	-	-	-	-	-	-	-	-	-	-	-	-	-
35203	35203-Cushion Gas	-	-	-	-	-	-	-	-	-	-	-	-	-	-	-	-
35210	35210-Leaseholds	-	-	-	-	-	-	-	-	-	-	-	-	-	-	-	-
35211	35211-Storage Rights	-	-	-	-	-	-	-	-	-	-	-	-	-	-	-	-
35301	35301-Field Lines	-	-	-	-	-	-	-	-	-	-	-	-	-	-	-	-
35302	35302-Tributary Lines	-	-	-	-	-	-	-	-	-	-	-	-	-	-	-	-
35400	35400-Compressor Station Equipment	-	-	-	-	-	-	-	-	-	-	-	-	-	-	-	-
35500	35500-Meas. & Reg. Equipment	-	-	-	-	-	-	-	-	-	-	-	-	-	-	-	-
35600	35600-Purification Equipment	-	-	-	-	-	-	-	-	-	-	-	-	-	-	-	-
36510	36510-Land & Land Rights	-	-	-	-	-	-	-	-	-	-	-	-	-	-	-	-
36520	36520-Rights-Of-Way	-	-	-	-	-	-	-	-	-	-	-	-	-	-	-	-
36602	36602-Structures & Improvements	-	-	-	-	-	-	-	-	-	-	-	-	-	-	-	-
36603	36603-Other Structures	-	-	-	-	-	-	-	-	-	-	-	-	-	-	-	-
36700	36700-Mains - Cathodic Protection	-	-	-	-	-	-	-	-	-	-	-	-	-	-	-	-
36701	36701-Mains - Steel	-	-	-	-	-	-	-	-	-	-	-	-	-	-	-	-
36900	36900-Meas. & Reg. Sta. Equipment	-	-	-	-	-	-	-	-	-	-	-	-	-	-	-	-
36901	36901-Meas. & Reg. Sta. Equipment	-	-	-	-	-	-	-	-	-	-	-	-	-	-	-	-
37400	37400-Land & Land Rights	-	-	-	-	-	-	-	-	-	-	-	-	-	-	-	-
37401	37401-Land	-	-	-	-	-	-	-	-	-	-	-	-	-	-	-	-
37402	37402-Land Rights	-	-	-	-	-	-	-	-	-	-	-	-	-	-	-	-
37403	37403-Land Other	-	-	-	-	-	-	-	-	-	-	-	-	-	-	-	-
37500	37500-Structures & Improvements	-	-	-	-	-	-	-	-	-	-	-	-	-	-	-	-
37501	37501-Structures & Improvements T.B	-	-	-	-	-	-	-	-	-	-	-	-	-	-	-	-
37502	37502-Land Rights	-	-	-	-	-	-	-	-	-	-	-	-	-	-	-	-
37503	37503-Improvements	-	-	-	-	-	-	-	-	-	-	-	-	-	-	-	-
37600	37600-Mains - Cathodic Protection	-	-	-	-	-	-	-	-	-	-	-	-	-	-	-	-
37601	37601-Mains - Steel	-	-	-	-	-	-	-	-	-	-	-	-	-	-	-	-
37602	37602-Mains - Plastic	-	-	-	-	-	-	-	-	-	-	-	-	-	-	-	-
37800	37800-Meas. & Reg. Sta. Eq-General	-	-	-	-	-	-	-	-	-	-	-	-	-	-	-	-
37900	37900-Meas. & Reg. - City Gate	-	-	-	-	-	-	-	-	-	-	-	-	-	-	-	-
37905	37905-Meas. & Reg. Sta. Equip T.B.	-	-	-	-	-	-	-	-	-	-	-	-	-	-	-	-
38000	38000-Services	-	-	-	-	-	-	-	-	-	-	-	-	-	-	-	-
38100	38100-Meters	-	-	-	-	-	-	-	-	-	-	-	-	-	-	-	-
38200	38200-Meter Installations	-	-	-	-	-	-	-	-	-	-	-	-	-	-	-	-
38300	38300-House Regulators	-	-	-	-	-	-	-	-	-	-	-	-	-	-	-	-
38400	38400-House Reg. Installations	-	-	-	-	-	-	-	-	-	-	-	-	-	-	-	-
38500	38500-Ind. Meas. & Reg. Sta. Equip	-	-	-	-	-	-	-	-	-	-	-	-	-	-	-	-
38900	38900-Land & Land Rights	-	-	-	-	-	-	-	-	-	-	-	-	-	-	-	-
39000	39000-Structures & Improvements	-	-	-	-	-	-	-	-	-	-	-	-	-	-	-	-
39002	39002-Structures - Brick	-	-	-	-	-	-	-	-	-	-	-	-	-	-	-	-
39003	39003-Improvements	-	-	-	-	-	-	-	-	-	-	-	-	-	-	-	-
39004	39004-Air Conditioning Equipment	-	-	-	-	-	-	-	-	-	-	-	-	-	-	-	-
39009	39009-Improv. to Leased Premises	-	-	-	-	-	-	-	-	-	-	-	-	-	-	-	-
39100	39100-Office Furniture & Equipment	-	-	-	-	-	-	-	-	-	-	-	-	-	-	-	-
39200	39200-Transportation Equipment	-	-	-	-	-	-	-	-	-	-	-	-	-	-	-	-
39202	39202-WKG Trailers	-	-	-	-	-	-	-	-	-	-	-	-	-	-	-	-
39400	39400-Tools, Shop, & Garage Equip.	-	-	-	-	-	-	-	-	-	-	-	-	-	-	-	-
39603	39603-Ditchers	-	-	-	-	-	-	-	-	-	-	-	-	-	-	-	-
39604	39604-Backhoes	-	-	-	-	-	-	-	-	-	-	-	-	-	-	-	-
39605	39605-Welders	-	-	-	-	-	-	-	-	-	-	-	-	-	-	-	-
39700	39700-Communication Equipment	-	-	-	-	-	-	-	-	-	-	-	-	-	-	-	-
39705	39705-Comm. Equip. - Telemetering	-	-	-	-	-	-	-	-	-	-	-	-	-	-	-	-
39800	39800-Miscellaneous Equipment	-	-	-	-	-	-	-	-	-	-	-	-	-	-	-	-
39903	39903-Oth Tang Prop - Network - H/W	-	-	-	-	-	-	-	-	-	-	-	-	-	-	-	-
39906	39906-Oth Tang Prop - PC Hardware	-	-	-	-	-	-	-	-	-	-	-	-	-	-	-	-
39907	39907-Oth Tang Prop - PC Software	-	-	-	-	-	-	-	-	-	-	-	-	-	-	-	-
39908	39908-Oth Tang Prop - Appl Software	-	-	-	-	-	-	-	-	-	-	-	-	-	-	-	-
	RWIP	-	-	-	-	-	-	-									
	RWIP Recon	-	-	-	-	-	-	-									
	AR 15 general plant amortization																
009 - Kentucky Division Total		-	-	-	-	-	-	-	-	-	-	-	-	-	-	-	-

	CKV																
	GRV																
002 - Dallas Atmos Rate Division	#	-	-	-	-	-	(43)	-	-	-	-	-	-	-	-	-	-
012 - Call Center Division	#	-	-	-	-	-	47	-	-	-	-	-	-	-	-	-	-
091 - Brentwood Division	#	-	-	-	-	-	-	-	-	-	-	-	-	-	-	-	-
009 - Kentucky Division	#	-	-	-	-	-	-	-	-	-	-	-	-	-	-	-	-
TOTAL	#	-	-	-	-	-	4	-	-	-	-	-	-	-	-	-	-

Division	utility account	Actual Mar-15	Actual Apr-15	Actual May-15	Actual Jun-15	Actual Jul-15	Actual Aug-15	Projected Sep-15	Projected Oct-15	Projected Nov-15	Projected Dec-15	Projected Jan-16	Projected Feb-16	Projected Mar-16	Projected Apr-16	Projected May-16	Projected Jun-16

002 - Dallas Atmos Rate Division
012 - Call Center Division
091 - Brentwood Division
009 - Kentucky Division

Division	utility account	Projected Jul-16	Projected Aug-16	Projected Sep-16	Projected Oct-16	Projected Nov-16	Projected Dec-16	Projected Jan-17	Projected Feb-17	Projected Mar-17	Projected Apr-17	Projected May-17
002 - Dallas Atmos Rate Division												
39000	39000-Structures & Improvements	-	-	-	-	-	-	-	-	-	-	-
39005	39005-G-Structures & Improvements	-	-	-	-	-	-	-	-	-	-	-
39009	39009-Improv. to Leased Premises	-	-	-	-	-	-	-	-	-	-	-
39100	39100-Office Furniture & Equipment	-	-	-	-	-	-	-	-	-	-	-
39102	39102-Remittance Processing Equipme	-	-	-	-	-	-	-	-	-	-	-
39103	39103-Office Furn. - Copiers & Type	-	-	-	-	-	-	-	-	-	-	-
39104	39104-G-Office Furniture & Equip.	-	-	-	-	-	-	-	-	-	-	-
39200	39200-Transportation Equipment	-	-	-	-	-	-	-	-	-	-	-
39300	39300-Stores Equipment	-	-	-	-	-	-	-	-	-	-	-
39400	39400-Tools, Shop, & Garage Equip.	-	-	-	-	-	-	-	-	-	-	-
39500	39500-Laboratory Equipment	-	-	-	-	-	-	-	-	-	-	-
39700	39700-Communication Equipment	-	-	-	-	-	-	-	-	-	-	-
39800	39800-Miscellaneous Equipment	-	-	-	-	-	-	-	-	-	-	-
39900	39900-Other Tangible Equipm	-	-	-	-	-	-	-	-	-	-	-
39901	39901-Oth Tang Prop - Servers - H/W	-	-	-	-	-	-	-	-	-	-	-
39902	39902-Oth Tang Prop - Servers - S/W	-	-	-	-	-	-	-	-	-	-	-
39903	39903-Oth Tang Prop - Network - H/W	-	-	-	-	-	-	-	-	-	-	-
39904	39904-Oth Tang Prop - CPU	-	-	-	-	-	-	-	-	-	-	-
39905	39905-Oth Tang Prop - MF Hardware	-	-	-	-	-	-	-	-	-	-	-
39906	39906-Oth Tang Prop - PC Hardware	-	-	-	-	-	-	-	-	-	-	-
39907	39907-Oth Tang Prop - PC Software	-	-	-	-	-	-	-	-	-	-	-
39908	39908-Oth Tang Prop - Appl Software	-	-	-	-	-	-	-	-	-	-	-
39909	39909-Oth Tang Prop - Mainframe S/W	-	-	-	-	-	-	-	-	-	-	-
39924	39924-Oth Tang Prop - Gen.											
	RWIP											
002 - Dallas Atmos Rate Division Total		-	-	-	-	-	-	-	-	-	-	-
012 - Call Center Division												
38900	38900-Land	-	-	-	-	-	-	-	-	-	-	-
38910	38910-CKV-Land & Land Rights	-	-	-	-	-	-	-	-	-	-	-
39000	39000-Structures & Improvements	-	-	-	-	-	-	-	-	-	-	-
39009	39009-Improv. to Leased Premises	-	-	-	-	-	-	-	-	-	-	-
39010	39010-CKV-Structures & Improvements	-	-	-	-	-	-	-	-	-	-	-
39100	39100-Office Furniture & Equipment	-	-	-	-	-	-	-	-	-	-	-
39103	39103-Office Furn. - Copiers & Type	-	-	-	-	-	-	-	-	-	-	-
39700	39700-Communication Equipment	-	-	-	-	-	-	-	-	-	-	-
39710	39710-CKV-Communication Equipment	-	-	-	-	-	-	-	-	-	-	-
39800	39800-Miscellaneous Equipment	-	-	-	-	-	-	-	-	-	-	-
39900	39900-Other Tangible Property	-	-	-	-	-	-	-	-	-	-	-
39901	39901-Oth Tang Prop - Servers - H/W	-	-	-	-	-	-	-	-	-	-	-
39902	39902-Oth Tang Prop - Servers - S/W	-	-	-	-	-	-	-	-	-	-	-
39903	39903-Oth Tang Prop - Network - H/W	-	-	-	-	-	-	-	-	-	-	-
39906	39906-Oth Tang Prop - PC Hardware	-	-	-	-	-	-	-	-	-	-	-
39907	39907-Oth Tang Prop - PC Software	-	-	-	-	-	-	-	-	-	-	-
39908	39908-Oth Tang Prop - Appl Software	-	-	-	-	-	-	-	-	-	-	-
39910	39910-CKV-Other Tangible Property	-	-	-	-	-	-	-	-	-	-	-
39916	39916-CKV-Oth Tang Prop-PC Hardwa	-	-	-	-	-	-	-	-	-	-	-
39917	39917-CKV-Oth Tang Prop-PC Softwar	-	-	-	-	-	-	-	-	-	-	-
	RWIP											
012 - Call Center Division Total		-	-	-	-	-	-	-	-	-	-	-
091 - Brentwood Division												
30100	30100-Organization	-	-	-	-	-	-	-	-	-	-	-
30300	30300-Misc. Intangible Plant	-	-	-	-	-	-	-	-	-	-	-
39001	39001-Structures - Frame	-	-	-	-	-	-	-	-	-	-	-
39004	39004-Air Conditioning Equipment	-	-	-	-	-	-	-	-	-	-	-
39009	39009-Improv. to Leased Premises	-	-	-	-	-	-	-	-	-	-	-
39100	39100-Office Furniture & Equipment	-	-	-	-	-	-	-	-	-	-	-
39200	39200-Trans Equip- Group	-	-	-	-	-	-	-	-	-	-	-
39400	39400-Tools, Shop, & Garage Equip.	-	-	-	-	-	-	-	-	-	-	-
39600	39600-Power Operated Equipment	-	-	-	-	-	-	-	-	-	-	-
39700	39700-Communication Equipment	-	-	-	-	-	-	-	-	-	-	-
39800	39800-Miscellaneous Equipment	-	-	-	-	-	-	-	-	-	-	-
39900	39900-Other Tangible Property	-	-	-	-	-	-	-	-	-	-	-
39901	39901-Oth Tang Prop - Servers - H/W	-	-	-	-	-	-	-	-	-	-	-
39902	39902-Oth Tang Prop - Servers - S/W	-	-	-	-	-	-	-	-	-	-	-
39903	39903-Oth Tang Prop - Network - H/W	-	-	-	-	-	-	-	-	-	-	-
39906	39906-Oth Tang Prop - PC Hardware	-	-	-	-	-	-	-	-	-	-	-
39907	39907-Oth Tang Prop - PC Software	-	-	-	-	-	-	-	-	-	-	-
39908	39908-Oth Tang Prop - Appl Software	-	-	-	-	-	-	-	-	-	-	-
	RWIP											
091 - Brentwood Division Total		-	-	-	-	-	-	-	-	-	-	-

Division	utility account	Projected Jul-16	Projected Aug-16	Projected Sep-16	Projected Oct-16	Projected Nov-16	Projected Dec-16	Projected Jan-17	Projected Feb-17	Projected Mar-17	Projected Apr-17	Projected May-17
009 - Kentucky Division												
30100	30100-Organization	-	-	-	-	-	-	-	-	-	-	-
30200	30200-Franchises & Consents	-	-	-	-	-	-	-	-	-	-	-
32540	32540-Rights-of-Way	-	-	-	-	-	-	-	-	-	-	-
33202	33202-Tributary Lines	-	-	-	-	-	-	-	-	-	-	-
33400	33400-Field Meas. & Reg. Sta. Equip	-	-	-	-	-	-	-	-	-	-	-
35010	35010-Land	-	-	-	-	-	-	-	-	-	-	-
35020	35020-Rights of Ways	-	-	-	-	-	-	-	-	-	-	-
35100	35100-Structures & Improvements	-	-	-	-	-	-	-	-	-	-	-
35102	35102-Compressor Station Equipment	-	-	-	-	-	-	-	-	-	-	-
35103	35103-Meas. & Reg. Sta. Structures	-	-	-	-	-	-	-	-	-	-	-
35104	35104-Other Structures	-	-	-	-	-	-	-	-	-	-	-
35200	35200-Wells	-	-	-	-	-	-	-	-	-	-	-
35201	35201-Well Construction	-	-	-	-	-	-	-	-	-	-	-
35202	35202-Well Equipment	-	-	-	-	-	-	-	-	-	-	-
35203	35203-Cushion Gas	-	-	-	-	-	-	-	-	-	-	-
35210	35210-Leaseholds	-	-	-	-	-	-	-	-	-	-	-
35211	35211-Storage Rights	-	-	-	-	-	-	-	-	-	-	-
35301	35301-Field Lines	-	-	-	-	-	-	-	-	-	-	-
35302	35302-Tributary Lines	-	-	-	-	-	-	-	-	-	-	-
35400	35400-Compressor Station Equipment	-	-	-	-	-	-	-	-	-	-	-
35500	35500-Meas. & Reg. Equipment	-	-	-	-	-	-	-	-	-	-	-
35600	35600-Purification Equipment	-	-	-	-	-	-	-	-	-	-	-
36510	36510-Land & Land Rights	-	-	-	-	-	-	-	-	-	-	-
36520	36520-Rights-Of-Way	-	-	-	-	-	-	-	-	-	-	-
36602	36602-Structures & Improvements	-	-	-	-	-	-	-	-	-	-	-
36603	36603-Other Structures	-	-	-	-	-	-	-	-	-	-	-
36700	36700-Mains - Cathodic Protection	-	-	-	-	-	-	-	-	-	-	-
36701	36701-Mains - Steel	-	-	-	-	-	-	-	-	-	-	-
36900	36900-Meas. & Reg. Sta. Equipment	-	-	-	-	-	-	-	-	-	-	-
36901	36901-Meas. & Reg. Sta. Equipment	-	-	-	-	-	-	-	-	-	-	-
37400	37400-Land & Land Rights	-	-	-	-	-	-	-	-	-	-	-
37401	37401-Land	-	-	-	-	-	-	-	-	-	-	-
37402	37402-Land Rights	-	-	-	-	-	-	-	-	-	-	-
37403	37403-Land Other	-	-	-	-	-	-	-	-	-	-	-
37500	37500-Structures & Improvements	-	-	-	-	-	-	-	-	-	-	-
37501	37501-Structures & Improvements T.B	-	-	-	-	-	-	-	-	-	-	-
37502	37502-Land Rights	-	-	-	-	-	-	-	-	-	-	-
37503	37503-Improvements	-	-	-	-	-	-	-	-	-	-	-
37600	37600-Mains - Cathodic Protection	-	-	-	-	-	-	-	-	-	-	-
37601	37601-Mains - Steel	-	-	-	-	-	-	-	-	-	-	-
37602	37602-Mains - Plastic	-	-	-	-	-	-	-	-	-	-	-
37800	37800-Meas. & Reg. Sta. Eq-General	-	-	-	-	-	-	-	-	-	-	-
37900	37900-Meas. & Reg. - City Gate	-	-	-	-	-	-	-	-	-	-	-
37905	37905-Meas. & Reg. Sta. Equip T.B.	-	-	-	-	-	-	-	-	-	-	-
38000	38000-Services	-	-	-	-	-	-	-	-	-	-	-
38100	38100-Meters	-	-	-	-	-	-	-	-	-	-	-
38200	38200-Meter Installations	-	-	-	-	-	-	-	-	-	-	-
38300	38300-House Regulators	-	-	-	-	-	-	-	-	-	-	-
38400	38400-House Reg. Installations	-	-	-	-	-	-	-	-	-	-	-
38500	38500-Ind. Meas. & Reg. Sta. Equip	-	-	-	-	-	-	-	-	-	-	-
38900	38900-Land & Land Rights	-	-	-	-	-	-	-	-	-	-	-
39000	39000-Structures & Improvements	-	-	-	-	-	-	-	-	-	-	-
39002	39002-Structures - Brick	-	-	-	-	-	-	-	-	-	-	-
39003	39003-Improvements	-	-	-	-	-	-	-	-	-	-	-
39004	39004-Air Conditioning Equipment	-	-	-	-	-	-	-	-	-	-	-
39009	39009-Improv. to Leased Premises	-	-	-	-	-	-	-	-	-	-	-
39100	39100-Office Furniture & Equipment	-	-	-	-	-	-	-	-	-	-	-
39200	39200-Transportation Equipment	-	-	-	-	-	-	-	-	-	-	-
39202	39202-WKG Trailers	-	-	-	-	-	-	-	-	-	-	-
39400	39400-Tools, Shop, & Garage Equip.	-	-	-	-	-	-	-	-	-	-	-
39603	39603-Ditchers	-	-	-	-	-	-	-	-	-	-	-
39604	39604-Backhoes	-	-	-	-	-	-	-	-	-	-	-
39605	39605-Welders	-	-	-	-	-	-	-	-	-	-	-
39700	39700-Communication Equipment	-	-	-	-	-	-	-	-	-	-	-
39705	39705-Comm. Equip. - Telemetering	-	-	-	-	-	-	-	-	-	-	-
39800	39800-Miscellaneous Equipment	-	-	-	-	-	-	-	-	-	-	-
39903	39903-Oth Tang Prop - Network - HW	-	-	-	-	-	-	-	-	-	-	-
39906	39906-Oth Tang Prop - PC Hardware	-	-	-	-	-	-	-	-	-	-	-
39907	39907-Oth Tang Prop - PC Software	-	-	-	-	-	-	-	-	-	-	-
39908	39908-Oth Tang Prop - Appl Software	-	-	-	-	-	-	-	-	-	-	-
	RWIP											
	RWIP Recon											
	AR 15 general plant amortization	-	-	-	-	-	-	-	-	-	-	-
009 - Kentucky Division Total		-	-	-	-	-	-	-	-	-	-	-
	CKV											
	GRV											
	002 - Dallas Atmos Rate Division	-	-	-	-	-	-	-	-	-	-	-
	012 - Call Center Division	-	-	-	-	-	-	-	-	-	-	-
	091 - Brentwood Division	-	-	-	-	-	-	-	-	-	-	-
	009 - Kentucky Division	-	-	-	-	-	-	-	-	-	-	-
	TOTAL	-	-	-	-	-	-	-	-	-	-	-

Division	utility account	Projected Jul-16	Projected Aug-16	Projected Sep-16	Projected Oct-16	Projected Nov-16	Projected Dec-16	Projected Jan-17	Projected Feb-17	Projected Mar-17	Projected Apr-17	Projected May-17

002 - Dallas Atmos Rate Division
012 - Call Center Division
051 - Brentwood Division
009 - Kentucky Division

0% projected using % of actual salvage to actual retirements

Net Salvage / Core Receipts

Division	utility account	Actual Mar-15	Actual Apr-15	Actual May-15	Actual Jun-15	Actual Jul-15	Actual Aug-15	Projected Sep-15	Projected Oct-15	Projected Nov-15	Projected Dec-15	Projected Jan-16	Projected Feb-16	Projected Mar-16	Projected Apr-16	Projected May-16	Projected Jun-16
002 - Dallas Atmos Rate Division																	
39000	39000-Structures & Improvements	-	-	-	-	-	-	-	-	-	-	-	-	-	-	-	-
39005	39005-G-Structures & Improvements	-	-	-	-	-	-	-	-	-	-	-	-	-	-	-	-
39009	39009-Improv. to Leased Premises	-	-	-	-	-	-	-	-	-	-	-	-	-	-	-	-
39100	39100-Office Furniture & Equipment	-	-	-	-	-	-	-	-	-	-	-	-	-	-	-	-
39102	39102-Remittance Processing Equipme	-	-	-	-	-	-	-	-	-	-	-	-	-	-	-	-
39103	39103-Office Furn. - Copiers & Type	-	-	-	-	-	-	-	-	-	-	-	-	-	-	-	-
39104	39104-G-Office Furniture & Equip.	-	-	-	-	-	-	-	-	-	-	-	-	-	-	-	-
39200	39200-Transportation Equipment	-	-	-	-	-	-	-	-	-	-	-	-	-	-	-	-
39300	39300-Stores Equipment	-	-	-	-	-	-	-	-	-	-	-	-	-	-	-	-
39400	39400-Tools, Shop, & Garage Equip.	-	-	-	-	-	-	-	-	-	-	-	-	-	-	-	-
39500	39500-Laboratory Equipment	-	-	-	-	-	-	-	-	-	-	-	-	-	-	-	-
39700	39700-Communication Equipment	-	-	-	-	-	-	-	-	-	-	-	-	-	-	-	-
39800	39800-Miscellaneous Equipment	-	-	-	-	-	-	-	-	-	-	-	-	-	-	-	-
39900	39900-Other Tangible Equipm	-	-	-	-	-	-	-	-	-	-	-	-	-	-	-	-
39901	39901-Oth Tang Prop - Servers - H/W	-	-	-	-	-	-	-	-	-	-	-	-	-	-	-	-
39902	39902-Oth Tang Prop - Servers - S/W	-	-	-	-	-	-	-	-	-	-	-	-	-	-	-	-
39903	39903-Oth Tang Prop - Network - H/W	-	-	-	-	-	-	-	-	-	-	-	-	-	-	-	-
39904	39904-Oth Tang Prop - CPU	-	-	-	-	-	-	-	-	-	-	-	-	-	-	-	-
39905	39905-Oth Tang Prop - MF Hardware	-	-	-	-	-	-	-	-	-	-	-	-	-	-	-	-
39906	39906-Oth Tang Prop - PC Hardware	-	-	-	-	-	-	-	-	-	-	-	-	-	-	-	-
39907	39907-Oth Tang Prop - PC Software	-	-	-	-	-	-	-	-	-	-	-	-	-	-	-	-
39908	39908-Oth Tang Prop - Appl Software	-	-	-	-	-	-	-	-	-	-	-	-	-	-	-	-
39909	39909-Oth Tang Prop - Mainframe S/W	-	-	-	-	-	-	-	-	-	-	-	-	-	-	-	-
39924	39924-Oth Tang Prop - Gen.	-	-	-	-	-	-										
	RWIP	-	-	-	-	-	-										
002 - Dallas Atmos Rate Division Total		-	-	-	-	-	-	-	-	-	-	-	-	-	-	-	-
012 - Call Center Division																	
38900	38900-Land	-	-	-	-	-	-	-	-	-	-	-	-	-	-	-	-
38910	38910-CKV-Land & Land Rights	-	-	-	-	-	-	-	-	-	-	-	-	-	-	-	-
39000	39000-Structures & Improvements	-	-	-	-	-	-	-	-	-	-	-	-	-	-	-	-
39009	39009-Improv. to Leased Premises	-	-	-	-	-	-	-	-	-	-	-	-	-	-	-	-
39010	39010-CKV-Structures & Improvements	-	-	-	-	-	-	-	-	-	-	-	-	-	-	-	-
39100	39100-Office Furniture & Equipment	-	-	-	-	-	-	-	-	-	-	-	-	-	-	-	-
39103	39103-Office Furn. - Copiers & Type	-	-	-	-	-	-	-	-	-	-	-	-	-	-	-	-
39700	39700-Communication Equipment	-	-	-	-	-	-	-	-	-	-	-	-	-	-	-	-
39710	39710-CKV-Communication Equipment	-	-	-	-	-	-	-	-	-	-	-	-	-	-	-	-
39800	39800-Miscellaneous Equipment	-	-	-	-	-	-	-	-	-	-	-	-	-	-	-	-
39900	39900-Other Tangible Property	-	-	-	-	-	-	-	-	-	-	-	-	-	-	-	-
39901	39901-Oth Tang Prop - Servers - H/W	-	-	-	-	-	-	-	-	-	-	-	-	-	-	-	-
39902	39902-Oth Tang Prop - Servers - S/W	-	-	-	-	-	-	-	-	-	-	-	-	-	-	-	-
39903	39903-Oth Tang Prop - Network - H/W	-	-	-	-	-	-	-	-	-	-	-	-	-	-	-	-
39906	39906-Oth Tang Prop - PC Hardware	-	-	-	-	-	-	-	-	-	-	-	-	-	-	-	-
39907	39907-Oth Tang Prop - PC Software	-	-	-	-	-	-	-	-	-	-	-	-	-	-	-	-
39908	39908-Oth Tang Prop - Appl Software	-	-	-	-	-	-	-	-	-	-	-	-	-	-	-	-
39910	39910-CKV-Other Tangible Property	-	-	-	-	-	-	-	-	-	-	-	-	-	-	-	-
39916	39916-CKV-Oth Tang Prop-PC Hardwa	-	-	-	-	-	-	-	-	-	-	-	-	-	-	-	-
39917	39917-CKV-Oth Tang Prop-PC Softwar	-	-	-	-	-	-	-	-	-	-	-	-	-	-	-	-
	RWIP																
012 - Call Center Division Total		-	-	-	-	-	-	-	-	-	-	-	-	-	-	-	-
091 - Brentwood Division																	
30100	30100-Organization	-	-	-	-	-	-	-	-	-	-	-	-	-	-	-	-
30300	30300-Misc. Intangible Plant	-	-	-	-	-	-	-	-	-	-	-	-	-	-	-	-
39001	39001-Structures - Frame	-	-	-	-	-	-	-	-	-	-	-	-	-	-	-	-
39004	39004-Air Conditioning Equipment	-	-	-	-	-	-	-	-	-	-	-	-	-	-	-	-
39009	39009-Improv. to Leased Premises	-	-	-	-	-	-	-	-	-	-	-	-	-	-	-	-
39100	39100-Office Furniture & Equipment	-	-	-	-	-	-	-	-	-	-	-	-	-	-	-	-
39200	39200-Trans Equip- Group	-	-	-	-	-	-	-	-	-	-	-	-	-	-	-	-
39400	39400-Tools, Shop, & Garage Equip.	-	-	-	-	-	-	-	-	-	-	-	-	-	-	-	-
39600	39600-Power Operated Equipment	-	-	-	-	-	-	-	-	-	-	-	-	-	-	-	-
39700	39700-Communication Equipment	-	-	-	-	-	-	-	-	-	-	-	-	-	-	-	-
39800	39800-Miscellaneous Equipment	-	-	-	-	-	-	-	-	-	-	-	-	-	-	-	-
39900	39900-Other Tangible Property	-	-	-	-	-	-	-	-	-	-	-	-	-	-	-	-
39901	39901-Oth Tang Prop - Servers - H/W	-	-	-	-	-	-	-	-	-	-	-	-	-	-	-	-
39902	39902-Oth Tang Prop - Servers - S/W	-	-	-	-	-	-	-	-	-	-	-	-	-	-	-	-
39903	39903-Oth Tang Prop - Network - H/W	-	-	-	-	-	-	-	-	-	-	-	-	-	-	-	-
39906	39906-Oth Tang Prop - PC Hardware	-	-	-	-	-	-	-	-	-	-	-	-	-	-	-	-
39907	39907-Oth Tang Prop - PC Software	-	-	-	-	-	-	-	-	-	-	-	-	-	-	-	-
39908	39908-Oth Tang Prop - Appl Software	-	-	-	-	-	-	-	-	-	-	-	-	-	-	-	-
	RWIP	-	-	-	-	-	-										
091 - Brentwood Division Total		-	-	-	-	-	-	-	-	-	-	-	-	-	-	-	-

Division	utility account	Actual Mar-15	Actual Apr-15	Actual May-15	Actual Jun-15	Actual Jul-15	Actual Aug-15	Projected Sep-15	Projected Oct-15	Projected Nov-15	Projected Dec-15	Projected Jan-16	Projected Feb-16	Projected Mar-16	Projected Apr-16	Projected May-16	Projected Jun-16
009 - Kentucky Division																	
30100	30100-Organization	-	-	-	-	-	-	-	-	-	-	-	-	-	-	-	-
30200	30200-Franchises & Consents	-	-	-	-	-	-	-	-	-	-	-	-	-	-	-	-
32540	32540-Rights-of-Way	-	-	-	-	-	-	-	-	-	-	-	-	-	-	-	-
33202	33202-Tributary Lines	-	-	-	-	-	-	-	-	-	-	-	-	-	-	-	-
33400	33400-Field Meas. & Reg. Sta. Equip	-	-	-	-	-	-	-	-	-	-	-	-	-	-	-	-
35010	35010-Land	-	-	-	-	-	-	-	-	-	-	-	-	-	-	-	-
35020	35020-Rights of Ways	-	-	-	-	-	-	-	-	-	-	-	-	-	-	-	-
35100	35100-Structures & Improvements	-	-	-	-	-	-	-	-	-	-	-	-	-	-	-	-
35102	35102-Compressor Station Equipment	-	-	-	-	-	-	-	-	-	-	-	-	-	-	-	-
35103	35103-Meas. & Reg. Sta. Structures	-	-	-	-	-	-	-	-	-	-	-	-	-	-	-	-
35104	35104-Other Structures	-	-	-	-	-	-	-	-	-	-	-	-	-	-	-	-
35200	35200-Wells	-	-	-	-	-	-	-	-	-	-	-	-	-	-	-	-
35201	35201-Well Construction	-	-	-	-	-	-	-	-	-	-	-	-	-	-	-	-
35202	35202-Well Equipment	-	-	-	-	-	(27,951)	-	-	-	-	-	-	-	-	-	-
35203	35203-Cushion Gas	-	-	-	-	-	-	-	-	-	-	-	-	-	-	-	-
35210	35210-Leaseholds	-	-	-	-	-	-	-	-	-	-	-	-	-	-	-	-
35211	35211-Storage Rights	-	-	-	-	-	-	-	-	-	-	-	-	-	-	-	-
35301	35301-Field Lines	-	-	-	-	-	-	-	-	-	-	-	-	-	-	-	-
35302	35302-Tributary Lines	-	-	-	-	-	-	-	-	-	-	-	-	-	-	-	-
35400	35400-Compressor Station Equipment	-	-	-	-	-	-	-	-	-	-	-	-	-	-	-	-
35500	35500-Meas. & Reg. Equipment	-	-	-	-	-	-	-	-	-	-	-	-	-	-	-	-
35600	35600-Purification Equipment	-	-	-	-	-	-	-	-	-	-	-	-	-	-	-	-
36510	36510-Land & Land Rights	-	-	-	-	-	-	-	-	-	-	-	-	-	-	-	-
36520	36520-Rights-Of-Way	-	-	-	-	-	-	-	-	-	-	-	-	-	-	-	-
36602	36602-Structures & Improvements	-	-	-	-	-	-	-	-	-	-	-	-	-	-	-	-
36603	36603-Other Structures	-	-	-	-	-	-	-	-	-	-	-	-	-	-	-	-
36700	36700-Mains - Cathodic Protection	-	-	-	-	-	-	-	-	-	-	-	-	-	-	-	-
36701	36701-Mains - Steel	720	171	-	-	-	-	-	-	-	-	-	-	-	-	-	-
36900	36900-Meas. & Reg. Sta. Equipment	-	-	-	-	-	-	-	-	-	-	-	-	-	-	-	-
36901	36901-Meas. & Reg. Sta. Equipment	-	-	-	-	-	-	-	-	-	-	-	-	-	-	-	-
37400	37400-Land & Land Rights	-	-	-	-	-	-	-	-	-	-	-	-	-	-	-	-
37401	37401-Land	-	-	-	-	-	-	-	-	-	-	-	-	-	-	-	-
37402	37402-Land Rights	-	-	-	-	-	-	-	-	-	-	-	-	-	-	-	-
37403	37403-Land Other	-	-	-	-	-	-	-	-	-	-	-	-	-	-	-	-
37500	37500-Structures & Improvements	-	-	-	-	-	-	-	-	-	-	-	-	-	-	-	-
37501	37501-Structures & Improvements T.B	-	-	-	-	-	-	-	-	-	-	-	-	-	-	-	-
37502	37502-Land Rights	-	-	-	-	-	-	-	-	-	-	-	-	-	-	-	-
37503	37503-Improvements	-	-	-	-	-	-	-	-	-	-	-	-	-	-	-	-
37600	37600-Mains - Cathodic Protection	(1,393)	-	-	(0)	-	-	-	-	-	-	-	-	-	-	-	-
37601	37601-Mains - Steel	(56,223)	(31,312)	(14,899)	(10,314)	(42,041)	(80,384)	-	-	-	-	-	-	-	-	-	-
37602	37602-Mains - Plastic	(16,825)	(12,727)	(98)	(26,521)	1,911	(733)	-	-	-	-	-	-	-	-	-	-
37800	37800-Meas. & Reg. Sta. Eq-General	(940)	66	(7)	0	-	(1)	-	-	-	-	-	-	-	-	-	-
37900	37900-Meas. & Reg. - City Gate	-	-	(923)	28	10	(2,331)	-	-	-	-	-	-	-	-	-	-
37905	37905-Meas. & Reg. Sta. Equip T.B.	(1,271)	(16)	-	-	-	-	-	-	-	-	-	-	-	-	-	-
38000	38000-Services	(330,125)	(265,587)	-	(314,915)	-	-	-	-	-	-	-	-	-	-	-	-
38100	38100-Meters	(3,397)	-	-	(114)	-	(612)	-	-	-	-	-	-	-	-	-	-
38200	38200-Meter Installations	(1,747)	(114,100)	-	(2,191)	-	-	-	-	-	-	-	-	-	-	-	-
38300	38300-House Regulators	(372)	-	-	(65)	-	-	-	-	-	-	-	-	-	-	-	-
38400	38400-House Reg. Installations	-	-	-	-	-	-	-	-	-	-	-	-	-	-	-	-
38500	38500-Ind. Meas. & Reg. Sta. Equip	-	(64)	-	-	-	-	-	-	-	-	-	-	-	-	-	-
38900	38900-Land & Land Rights	-	-	-	-	-	-	-	-	-	-	-	-	-	-	-	-
39000	39000-Structures & Improvements	-	-	-	-	-	-	-	-	-	-	-	-	-	-	-	-
39002	39002-Structures - Brick	-	-	-	-	-	-	-	-	-	-	-	-	-	-	-	-
39003	39003-Improvements	-	-	-	-	-	-	-	-	-	-	-	-	-	-	-	-
39004	39004-Air Conditioning Equipment	-	-	-	-	-	-	-	-	-	-	-	-	-	-	-	-
39009	39009-Improv. to Leased Premises	-	-	-	-	-	-	-	-	-	-	-	-	-	-	-	-
39100	39100-Office Furniture & Equipment	-	-	-	-	-	-	-	-	-	-	-	-	-	-	-	-
39200	39200-Transportation Equipment	-	-	-	-	-	-	-	-	-	-	-	-	-	-	-	-
39202	39202-WKG Trailers	-	-	-	-	-	316	-	-	-	-	-	-	-	-	-	-
39400	39400-Tools, Shop, & Garage Equip.	-	(1,303)	-	-	-	-	-	-	-	-	-	-	-	-	-	-
39603	39603-Ditchers	-	-	-	-	-	-	-	-	-	-	-	-	-	-	-	-
39604	39604-Backhoes	-	-	-	-	-	-	-	-	-	-	-	-	-	-	-	-
39605	39605-Welders	-	-	-	-	-	1,762	-	-	-	-	-	-	-	-	-	-
39700	39700-Communication Equipment	-	-	-	-	-	-	-	-	-	-	-	-	-	-	-	-
39705	39705-Comm. Equip. - Telemetering	-	-	-	-	-	-	-	-	-	-	-	-	-	-	-	-
39800	39800-Miscellaneous Equipment	-	-	-	-	-	(662)	-	-	-	-	-	-	-	-	-	-
39903	39903-Oth Tang Prop - Network - H/W	-	-	-	-	-	-	-	-	-	-	-	-	-	-	-	-
39906	39906-Oth Tang Prop - PC Hardware	-	-	-	-	-	-	-	-	-	-	-	-	-	-	-	-
39907	39907-Oth Tang Prop - PC Software	-	-	-	-	-	-	-	-	-	-	-	-	-	-	-	-
39908	39908-Oth Tang Prop - Appl Software	-	-	-	-	-	-	-	-	-	-	-	-	-	-	-	-
	RWIP	-	-	-	-	-	-	-									
	RWIP Recon	-	-	-	-	-	-	-									
	AR 15 general plant amortization																
009 - Kentucky Division Total		(411,573)	(424,873)	(15,927)	(354,112)	(40,120)	(110,585)	-	-	-	-	-	-	-	-	-	-

CKV																	
GRV																	
002 - Dallas Atmos Rate Division	#	-	-	-	-	-	-	-	-	-	-	-	-	-	-	-	-
012 - Call Center Division	#	-	-	-	-	-	-	-	-	-	-	-	-	-	-	-	-
091 - Brentwood Division	#	-	-	-	-	-	-	-	-	-	-	-	-	-	-	-	-
009 - Kentucky Division	#	(411,573)	(424,873)	(15,927)	(354,112)	(40,120)	(110,585)	-	-	-	-	-	-	-	-	-	-
TOTAL	#	(411,573)	(424,873)	(15,927)	(354,112)	(40,120)	(110,585)	-	-	-	-	-	-	-	-	-	-

Division	utility account	Actual Mar-15	Actual Apr-15	Actual May-15	Actual Jun-15	Actual Jul-15	Actual Aug-15	Projected Sep-15	Projected Oct-15	Projected Nov-15	Projected Dec-15	Projected Jan-16	Projected Feb-16	Projected Mar-16	Projected Apr-16	Projected May-16	Projected Jun-16
	002 - Dallas Atmos Rate Division																
	012 - Call Center Division																
	091 - Brentwood Division																
	009 - Kentucky Division																

Division	utility account	Projected Jul-16	Projected Aug-16	Projected Sep-16	Projected Oct-16	Projected Nov-16	Projected Dec-16	Projected Jan-17	Projected Feb-17	Projected Mar-17	Projected Apr-17	Projected May-17
002 - Dallas Atmos Rate Division												
39000	39000-Structures & Improvements	-	-	-	-	-	-	-	-	-	-	-
39005	39005-G-Structures & Improvements	-	-	-	-	-	-	-	-	-	-	-
39009	39009-Improv. to Leased Premises	-	-	-	-	-	-	-	-	-	-	-
39100	39100-Office Furniture & Equipment	-	-	-	-	-	-	-	-	-	-	-
39102	39102-Remittance Processing Equipme	-	-	-	-	-	-	-	-	-	-	-
39103	39103-Office Furn. - Copiers & Type	-	-	-	-	-	-	-	-	-	-	-
39104	39104-G-Office Furniture & Equip.	-	-	-	-	-	-	-	-	-	-	-
39200	39200-Transportation Equipment	-	-	-	-	-	-	-	-	-	-	-
39300	39300-Stores Equipment	-	-	-	-	-	-	-	-	-	-	-
39400	39400-Tools, Shop, & Garage Equip.	-	-	-	-	-	-	-	-	-	-	-
39500	39500-Laboratory Equipment	-	-	-	-	-	-	-	-	-	-	-
39700	39700-Communication Equipment	-	-	-	-	-	-	-	-	-	-	-
39800	39800-Miscellaneous Equipment	-	-	-	-	-	-	-	-	-	-	-
39900	39900-Other Tangible Equipm	-	-	-	-	-	-	-	-	-	-	-
39901	39901-Oth Tang Prop - Servers - H/W	-	-	-	-	-	-	-	-	-	-	-
39902	39902-Oth Tang Prop - Servers - S/W	-	-	-	-	-	-	-	-	-	-	-
39903	39903-Oth Tang Prop - Network - H/W	-	-	-	-	-	-	-	-	-	-	-
39904	39904-Oth Tang Prop - CPU	-	-	-	-	-	-	-	-	-	-	-
39905	39905-Oth Tang Prop - MF Hardware	-	-	-	-	-	-	-	-	-	-	-
39906	39906-Oth Tang Prop - PC Hardware	-	-	-	-	-	-	-	-	-	-	-
39907	39907-Oth Tang Prop - PC Software	-	-	-	-	-	-	-	-	-	-	-
39908	39908-Oth Tang Prop - Appl Software	-	-	-	-	-	-	-	-	-	-	-
39909	39909-Oth Tang Prop - Mainframe S/W	-	-	-	-	-	-	-	-	-	-	-
39924	39924-Oth Tang Prop - Gen. RWIP											
002 - Dallas Atmos Rate Division Total		-	-	-	-	-	-	-	-	-	-	-
012 - Call Center Division												
38900	38900-Land	-	-	-	-	-	-	-	-	-	-	-
38910	38910-CKV-Land & Land Rights	-	-	-	-	-	-	-	-	-	-	-
39000	39000-Structures & Improvements	-	-	-	-	-	-	-	-	-	-	-
39009	39009-Improv. to Leased Premises	-	-	-	-	-	-	-	-	-	-	-
39010	39010-CKV-Structures & Improvements	-	-	-	-	-	-	-	-	-	-	-
39100	39100-Office Furniture & Equipment	-	-	-	-	-	-	-	-	-	-	-
39103	39103-Office Furn. - Copiers & Type	-	-	-	-	-	-	-	-	-	-	-
39700	39700-Communication Equipment	-	-	-	-	-	-	-	-	-	-	-
39710	39710-CKV-Communication Equipment	-	-	-	-	-	-	-	-	-	-	-
39800	39800-Miscellaneous Equipment	-	-	-	-	-	-	-	-	-	-	-
39900	39900-Other Tangible Property	-	-	-	-	-	-	-	-	-	-	-
39901	39901-Oth Tang Prop - Servers - H/W	-	-	-	-	-	-	-	-	-	-	-
39902	39902-Oth Tang Prop - Servers - S/W	-	-	-	-	-	-	-	-	-	-	-
39903	39903-Oth Tang Prop - Network - H/W	-	-	-	-	-	-	-	-	-	-	-
39906	39906-Oth Tang Prop - PC Hardware	-	-	-	-	-	-	-	-	-	-	-
39907	39907-Oth Tang Prop - PC Software	-	-	-	-	-	-	-	-	-	-	-
39908	39908-Oth Tang Prop - Appl Software	-	-	-	-	-	-	-	-	-	-	-
39910	39910-CKV-Other Tangible Property	-	-	-	-	-	-	-	-	-	-	-
39916	39916-CKV-Oth Tang Prop-PC Hardwa	-	-	-	-	-	-	-	-	-	-	-
39917	39917-CKV-Oth Tang Prop-PC Softwar	-	-	-	-	-	-	-	-	-	-	-
	RWIP											
012 - Call Center Division Total		-	-	-	-	-	-	-	-	-	-	-
091 - Brentwood Division												
30100	30100-Organization	-	-	-	-	-	-	-	-	-	-	-
30300	30300-Misc. Intangible Plant	-	-	-	-	-	-	-	-	-	-	-
39001	39001-Structures - Frame	-	-	-	-	-	-	-	-	-	-	-
39004	39004-Air Conditioning Equipment	-	-	-	-	-	-	-	-	-	-	-
39009	39009-Improv. to Leased Premises	-	-	-	-	-	-	-	-	-	-	-
39100	39100-Office Furniture & Equipment	-	-	-	-	-	-	-	-	-	-	-
39200	39200-Trans Equip- Group	-	-	-	-	-	-	-	-	-	-	-
39400	39400-Tools, Shop, & Garage Equip.	-	-	-	-	-	-	-	-	-	-	-
39600	39600-Power Operated Equipment	-	-	-	-	-	-	-	-	-	-	-
39700	39700-Communication Equipment	-	-	-	-	-	-	-	-	-	-	-
39800	39800-Miscellaneous Equipment	-	-	-	-	-	-	-	-	-	-	-
39900	39900-Other Tangible Property	-	-	-	-	-	-	-	-	-	-	-
39901	39901-Oth Tang Prop - Servers - H/W	-	-	-	-	-	-	-	-	-	-	-
39902	39902-Oth Tang Prop - Servers - S/W	-	-	-	-	-	-	-	-	-	-	-
39903	39903-Oth Tang Prop - Network - H/W	-	-	-	-	-	-	-	-	-	-	-
39906	39906-Oth Tang Prop - PC Hardware	-	-	-	-	-	-	-	-	-	-	-
39907	39907-Oth Tang Prop - PC Software	-	-	-	-	-	-	-	-	-	-	-
39908	39908-Oth Tang Prop - Appl Software	-	-	-	-	-	-	-	-	-	-	-
	RWIP											
091 - Brentwood Division Total		-	-	-	-	-	-	-	-	-	-	-

Division	utility account	Projected Jul-16	Projected Aug-16	Projected Sep-16	Projected Oct-16	Projected Nov-16	Projected Dec-16	Projected Jan-17	Projected Feb-17	Projected Mar-17	Projected Apr-17	Projected May-17
009 - Kentucky Division												
30100	30100-Organization	-	-	-	-	-	-	-	-	-	-	-
30200	30200-Franchises & Consents	-	-	-	-	-	-	-	-	-	-	-
32540	32540-Rights-of-Way	-	-	-	-	-	-	-	-	-	-	-
33202	33202-Tributary Lines	-	-	-	-	-	-	-	-	-	-	-
33400	33400-Field Meas. & Reg. Sta. Equip	-	-	-	-	-	-	-	-	-	-	-
35010	35010-Land	-	-	-	-	-	-	-	-	-	-	-
35020	35020-Rights of Ways	-	-	-	-	-	-	-	-	-	-	-
35100	35100-Structures & Improvements	-	-	-	-	-	-	-	-	-	-	-
35102	35102-Compressor Station Equipment	-	-	-	-	-	-	-	-	-	-	-
35103	35103-Meas. & Reg. Sta. Structures	-	-	-	-	-	-	-	-	-	-	-
35104	35104-Other Structures	-	-	-	-	-	-	-	-	-	-	-
35200	35200-Wells	-	-	-	-	-	-	-	-	-	-	-
35201	35201-Well Construction	-	-	-	-	-	-	-	-	-	-	-
35202	35202-Well Equipment	-	-	-	-	-	-	-	-	-	-	-
35203	35203-Cushion Gas	-	-	-	-	-	-	-	-	-	-	-
35210	35210-Leaseholds	-	-	-	-	-	-	-	-	-	-	-
35211	35211-Storage Rights	-	-	-	-	-	-	-	-	-	-	-
35301	35301-Field Lines	-	-	-	-	-	-	-	-	-	-	-
35302	35302-Tributary Lines	-	-	-	-	-	-	-	-	-	-	-
35400	35400-Compressor Station Equipment	-	-	-	-	-	-	-	-	-	-	-
35500	35500-Meas. & Reg. Equipment	-	-	-	-	-	-	-	-	-	-	-
35600	35600-Purification Equipment	-	-	-	-	-	-	-	-	-	-	-
36510	36510-Land & Land Rights	-	-	-	-	-	-	-	-	-	-	-
36520	36520-Rights-Of-Way	-	-	-	-	-	-	-	-	-	-	-
36602	36602-Structures & Improvements	-	-	-	-	-	-	-	-	-	-	-
36603	36603-Other Structures	-	-	-	-	-	-	-	-	-	-	-
36700	36700-Mains - Cathodic Protection	-	-	-	-	-	-	-	-	-	-	-
36701	36701-Mains - Steel	-	-	-	-	-	-	-	-	-	-	-
36900	36900-Meas. & Reg. Sta. Equipment	-	-	-	-	-	-	-	-	-	-	-
36901	36901-Meas. & Reg. Sta. Equipment	-	-	-	-	-	-	-	-	-	-	-
37400	37400-Land & Land Rights	-	-	-	-	-	-	-	-	-	-	-
37401	37401-Land	-	-	-	-	-	-	-	-	-	-	-
37402	37402-Land Rights	-	-	-	-	-	-	-	-	-	-	-
37403	37403-Land Other	-	-	-	-	-	-	-	-	-	-	-
37500	37500-Structures & Improvements	-	-	-	-	-	-	-	-	-	-	-
37501	37501-Structures & Improvements T.B	-	-	-	-	-	-	-	-	-	-	-
37502	37502-Land Rights	-	-	-	-	-	-	-	-	-	-	-
37503	37503-Improvements	-	-	-	-	-	-	-	-	-	-	-
37600	37600-Mains - Cathodic Protection	-	-	-	-	-	-	-	-	-	-	-
37601	37601-Mains - Steel	-	-	-	-	-	-	-	-	-	-	-
37602	37602-Mains - Plastic	-	-	-	-	-	-	-	-	-	-	-
37800	37800-Meas. & Reg. Sta. Eq-General	-	-	-	-	-	-	-	-	-	-	-
37900	37900-Meas. & Reg. - City Gate	-	-	-	-	-	-	-	-	-	-	-
37905	37905-Meas. & Reg. Sta. Equip T.B.	-	-	-	-	-	-	-	-	-	-	-
38000	38000-Services	-	-	-	-	-	-	-	-	-	-	-
38100	38100-Meters	-	-	-	-	-	-	-	-	-	-	-
38200	38200-Meter Installations	-	-	-	-	-	-	-	-	-	-	-
38300	38300-House Regulators	-	-	-	-	-	-	-	-	-	-	-
38400	38400-House Reg. Installations	-	-	-	-	-	-	-	-	-	-	-
38500	38500-Ind. Meas. & Reg. Sta. Equip	-	-	-	-	-	-	-	-	-	-	-
38900	38900-Land & Land Rights	-	-	-	-	-	-	-	-	-	-	-
39000	39000-Structures & Improvements	-	-	-	-	-	-	-	-	-	-	-
39002	39002-Structures - Brick	-	-	-	-	-	-	-	-	-	-	-
39003	39003-Improvements	-	-	-	-	-	-	-	-	-	-	-
39004	39004-Air Conditioning Equipment	-	-	-	-	-	-	-	-	-	-	-
39009	39009-Improv. to Leased Premises	-	-	-	-	-	-	-	-	-	-	-
39100	39100-Office Furniture & Equipment	-	-	-	-	-	-	-	-	-	-	-
39200	39200-Transportation Equipment	-	-	-	-	-	-	-	-	-	-	-
39202	39202-WKG Trailers	-	-	-	-	-	-	-	-	-	-	-
39400	39400-Tools, Shop, & Garage Equip.	-	-	-	-	-	-	-	-	-	-	-
39603	39603-Ditchers	-	-	-	-	-	-	-	-	-	-	-
39604	39604-Backhoes	-	-	-	-	-	-	-	-	-	-	-
39605	39605-Welders	-	-	-	-	-	-	-	-	-	-	-
39700	39700-Communication Equipment	-	-	-	-	-	-	-	-	-	-	-
39705	39705-Comm. Equip. - Telemetering	-	-	-	-	-	-	-	-	-	-	-
39800	39800-Miscellaneous Equipment	-	-	-	-	-	-	-	-	-	-	-
39903	39903-Oth Tang Prop - Network - H/W	-	-	-	-	-	-	-	-	-	-	-
39906	39906-Oth Tang Prop - PC Hardware	-	-	-	-	-	-	-	-	-	-	-
39907	39907-Oth Tang Prop - PC Software	-	-	-	-	-	-	-	-	-	-	-
39908	39908-Oth Tang Prop - Appl Software	-	-	-	-	-	-	-	-	-	-	-
	RWIP											
	RWIP Recon											
	AR 15 general plant amortization											
009 - Kentucky Division Total		-	-	-	-	-	-	-	-	-	-	-
	CKV											
	GRV											
	002 - Dallas Atmos Rate Division	-	-	-	-	-	-	-	-	-	-	-
	012 - Call Center Division	-	-	-	-	-	-	-	-	-	-	-
	091 - Brentwood Division	-	-	-	-	-	-	-	-	-	-	-
	009 - Kentucky Division	-	-	-	-	-	-	-	-	-	-	-
	TOTAL	-	-	-	-	-	-	-	-	-	-	-

Division	utility account	Projected Jul-16	Projected Aug-16	Projected Sep-16	Projected Oct-16	Projected Nov-16	Projected Dec-16	Projected Jan-17	Projected Feb-17	Projected Mar-17	Projected Apr-17	Projected May-17

002 - Dallas Atmos Rate Division
012 - Call Center Division
091 - Brentwood Division
009 - Kentucky Division

Net Plant

Division utility account	Actual Feb-15	Actual Mar-15	Actual Apr-15	Actual May-15	Actual Jun-15	Actual Jul-15	Actual Aug-15	Projected Sep-15	Projected Oct-15	Projected Nov-15	Projected Dec-15	Projected Jan-16	Projected Feb-16	Projected Mar-16	Projected Apr-16	Projected May-16	Projected Jun-16	Projected Jul-16	Projected Aug-16	Projected Sep-16	Projected Oct-16	Projected Nov-16
002 - Dallas Atmos Rate Division																						
39000-Structures & Improvements	1,882,836	1,876,574	1,870,312	1,864,049	1,857,787	1,856,277	1,870,523	1,882,424	1,887,107	1,900,319	1,926,837	1,935,639	1,941,932	1,947,085	1,948,488	1,950,786	1,951,359	1,951,368	1,954,701	1,958,220	1,963,123	1,976,561
39005-G-Structures & Improvements	5,626,941	5,572,011	5,515,081	5,458,150	5,401,220	5,344,290	5,287,360	5,261,755	5,236,150	5,210,545	5,184,940	5,159,335	5,133,730	5,108,125	5,082,520	5,056,915	5,033,840	5,010,765	4,987,689	4,964,614	4,941,539	4,918,464
39009-Improv. to Leased Premises	34	(142)	(317)	46,184	20,026	(568)	(745)	58,924	63,908	97,353	175,189	193,801	204,007	210,381	204,209	201,013	196,329	189,762	194,293	199,438	209,201	247,468
39100-Office Furniture & Equipment	4,786,621	4,761,998	4,737,340	4,742,186	4,722,931	4,693,169	4,660,093	4,674,015	4,687,769	4,685,304	4,739,928	4,745,073	4,743,196	4,738,118	4,722,559	4,709,487	4,690,492	4,669,914	4,658,592	4,647,769	4,640,787	4,657,587
39102-Remittance Processing Equipme	(5,860)	(5,860)	(5,860)	(5,860)	(5,860)	(5,860)	(5,860)	(5,860)	(5,860)	(5,860)	(5,860)	(5,860)	(5,860)	(5,860)	(5,860)	(5,860)	(5,860)	(5,860)	(5,860)	(5,860)	(5,860)	(5,860)
39103-Office Furn. - Copiers & Type	(2,888)	(2,888)	(2,888)	(2,888)	(2,888)	(2,888)	(2,888)	(2,888)	(2,888)	(2,888)	(2,888)	(2,888)	(2,888)	(2,888)	(2,888)	(2,888)	(2,888)	(2,888)	(2,888)	(2,888)	(2,888)	(2,888)
39104-G-Office Furniture & Equip.	54,693	54,539	54,395	54,250	54,106	53,962	53,818	53,604	53,390	53,175	52,961	52,747	52,533	52,319	52,105	51,891	51,681	51,470	51,260	51,050	50,839	50,629
39200-Transportation Equipment	25,844	25,365	24,922	24,459	23,996	23,533	23,070	20,574	18,078	15,582	13,087	10,591	8,095	5,599	3,104	608	(111)	(111)	(111)	(111)	(111)	(111)
39300-Stores Equipment	(758)	(758)	(758)	(758)	(758)	(758)	(758)	(758)	(758)	(758)	(758)	(758)	(758)	(758)	(758)	(758)	(758)	(758)	(758)	(758)	(758)	(758)
39400-Tools, Shop, & Garage Equip.	210,681	223,021	221,393	219,117	336,537	340,817	337,046	433,999	489,869	593,454	771,400	848,808	911,710	967,870	1,002,632	1,042,232	1,068,919	1,092,281	1,134,200	1,176,936	1,227,226	1,325,280
39500-Laboratory Equipment	16,757	16,558	16,358	16,159	15,960	15,761	15,561	15,364	15,168	14,971	14,774	14,577	14,380	14,183	13,986	13,789	13,591	13,393	13,195	12,997	12,799	12,601
39700-Communication Equipment	1,248,818	1,234,369	1,222,119	1,209,869	1,197,618	1,189,712	1,188,848	1,184,798	1,178,996	1,177,597	1,183,065	1,176,334	1,174,292	1,168,647	1,161,092	1,153,912	1,144,900	1,135,589	1,127,990	1,120,475	1,113,665	1,111,256
39800-Miscellaneous Equipment	368,583	367,602	366,512	365,421	364,330	363,239	369,660	374,238	376,883	391,661	390,591	394,283	397,238	399,857	401,371	403,154	402,893	402,003	402,322	402,690	403,462	406,750
39900-Other Tangible Equipm	67,450	65,892	63,934	62,176	60,417	58,659	56,901	54,962	53,023	51,085	49,146	47,207	45,268	43,329	41,391	39,452	37,622	35,793	33,963	32,134	30,304	28,475
39901-Oth Tang Prop - Servers - H/W	26,040,774	25,792,286	25,546,901	25,294,333	25,044,087	24,985,823	24,913,377	24,786,618	24,627,276	24,509,782	24,462,156	24,320,155	24,164,510	24,002,545	23,820,486	23,642,982	23,430,577	23,215,020	23,016,954	22,819,409	22,629,009	22,483,385
39902-Oth Tang Prop - Servers - S/W	10,253,414	10,139,046	10,024,782	9,910,361	9,909,910	9,940,525	9,852,157	9,928,105	9,922,089	10,011,297	10,248,912	10,285,935	10,284,024	10,288,673	10,240,630	10,202,251	10,134,740	10,060,565	10,023,371	9,987,757	9,967,163	10,041,766
39903-Oth Tang Prop - Network - H/W	2,236,864	2,212,617	2,187,106	2,161,956	2,153,563	2,128,433	2,103,303	2,091,772	2,075,297	2,064,542	2,062,823	2,046,932	2,033,286	2,016,825	1,997,774	1,979,309	1,964,053	1,948,398	1,934,998	1,921,703	1,909,332	1,902,759
39904-Oth Tang Prop - CPU	(17,152)	(17,152)	(17,152)	(17,152)	(17,152)	(17,152)	(17,152)	(17,152)	(17,152)	(17,152)	(17,152)	(17,152)	(17,152)	(17,152)	(17,152)	(17,152)	(17,152)	(17,152)	(17,152)	(17,152)	(17,152)	(17,152)
39905-Oth Tang Prop - MF Hardware	(15,410)	(15,410)	(15,410)	(15,410)	(15,410)	(15,410)	(15,410)	(15,410)	(15,410)	(15,410)	(15,410)	(15,410)	(15,410)	(15,410)	(15,410)	(15,410)	(15,410)	(15,410)	(15,410)	(15,410)	(15,410)	(15,410)
39906-Oth Tang Prop - PC Hardware	438,163	422,473	401,022	384,705	363,203	361,741	414,038	454,822	473,889	516,186	601,805	632,275	655,079	674,322	692,253	692,745	693,153	691,773	700,156	708,922	721,627	759,480
39907-Oth Tang Prop - PC Software	206,974	200,826	194,674	188,522	182,370	180,166	177,963	174,169	170,375	166,581	162,790	158,996	155,202	151,407	147,612	143,816	140,027	136,237	132,447	128,656	124,869	121,081
39908-Oth Tang Prop - Appl Software	23,527,669	22,943,056	22,358,583	21,894,457	22,798,815	23,305,467	22,709,951	24,076,935	24,662,361	28,162,058	29,087,153	30,097,385	30,833,427	31,443,238	31,646,408	31,943,676	31,990,829	31,975,106	32,315,115	32,672,243	33,175,280	34,592,673
39909-Oth Tang Prop - Mainframe S/W	(115,884)	(115,723)	(115,783)	(115,843)	(115,903)	(115,959)	(116,015)	(116,015)	(116,015)	(116,015)	(116,015)	(116,015)	(116,015)	(116,015)	(116,015)	(116,015)	(116,015)	(116,015)	(116,015)	(116,015)	(116,015)	(116,015)
39924-Oth Tang Prop - Gen.	(0)	-	-	-	-	-	-	-	-	-	-	-	-	-	-	-	-	-	-	-	-	-
002 - Dallas Atmos Rate Division Total	78,835,285	75,750,101	74,641,265	73,738,445	74,350,887	74,659,998	73,872,850	75,371,996	75,813,314	77,455,469	80,969,503	81,966,971	82,603,826	83,074,442	83,010,496	83,069,936	82,785,380	82,421,243	82,522,853	82,646,822	82,962,033	84,479,023
012 - Call Center Division																						
38900-Land	2,874,240	2,874,240	2,874,240	2,874,240	2,874,240	2,874,240	2,874,240	2,874,240	2,874,240	2,874,240	2,874,240	2,874,240	2,874,240	2,874,240	2,874,240	2,874,240	2,874,240	2,874,240	2,874,240	2,874,240	2,874,240	2,874,240
38910-CKV-Land & Land Rights	1,887,123	1,887,123	1,887,123	1,887,123	1,887,123	1,887,123	1,887,123	1,887,123	1,887,123	1,887,123	1,887,123	1,887,123	1,887,123	1,887,123	1,887,123	1,887,123	1,887,123	1,887,123	1,887,123	1,887,123	1,887,123	1,887,123
39000-Structures & Improvements	9,731,018	9,696,317	9,661,616	9,626,914	9,592,919	9,569,874	9,535,091	9,504,236	9,471,045	9,437,863	9,404,693	9,371,567	9,337,932	9,304,476	9,270,779	9,237,072	9,206,810	9,176,539	9,146,282	9,117,058	9,087,288	9,057,528
39009-Improv. to Leased Premises	769,514	755,334	741,154	726,974	712,795	698,615	684,435	669,892	655,349	640,806	626,263	611,720	597,177	582,634	568,091	553,548	541,906	530,265	518,623	506,981	495,340	483,698
39010-CKV-Structures & Improvements	7,610,662	7,581,790	7,552,917	7,524,045	7,495,172	7,466,300	7,437,427	7,408,426	7,379,424	7,350,422	7,321,420	7,292,418	7,263,417	7,234,415	7,205,413	7,176,411	7,150,275	7,124,139	7,098,002	7,071,866	7,045,729	7,019,593
39100-Office Furniture & Equipment	2,046,320	2,040,572	2,032,793	2,032,493	2,024,566	1,999,196	1,991,506	1,980,089	1,970,606	1,961,118	1,951,617	1,942,083	1,932,971	1,923,711	1,914,651	1,905,602	1,896,721	1,887,849	1,878,967	1,869,232	1,859,950	1,850,661
39103-Office Furn. - Copiers & Type	3,909	3,895	3,882	3,868	3,855	(190)	(176)	(1,607)	(2,277)	(2,953)	(3,634)	(4,331)	(4,864)	(5,457)	(5,973)	(6,487)	(6,990)	(7,491)	(7,999)	(8,846)	(9,517)	(10,192)
39700-Communication Equipment	8,124,529	8,115,480	8,106,432	8,097,383	8,088,335	8,079,286	8,070,237	8,061,176	8,052,114	8,043,053	8,033,991	8,024,930	8,015,868	8,006,807	7,997,745	7,988,684	7,979,115	7,969,546	7,959,978	7,950,409	7,940,841	7,931,272
39710-CKV-Communication Equipment	186,848	185,694	184,341	183,088	181,835	180,581	179,328	178,074	176,820	175,566	174,312	173,068	171,804	170,550	169,296	168,042	166,718	165,394	164,070	162,745	161,421	160,097
39800-Miscellaneous Equipment	27,549	27,508	27,468	27,427	36,696	36,637	36,576	39,812	41,295	42,787	44,289	45,828	46,985	48,279	49,393	50,501	51,422	52,334	53,254	54,948	56,228	57,513
39900-Other Tangible Property	470,558	463,305	456,051	448,813	441,565	434,318	427,070	419,914	412,557	405,301	398,045	390,788	383,532	376,275	369,019	361,763	354,915	348,068	341,220	334,373	327,525	320,678
39901-Oth Tang Prop - Servers - H/W	5,369,007	5,312,072	5,255,136	5,275,948	5,221,865	5,164,837	5,106,844	5,078,333	5,034,202	4,990,072	4,945,960	4,902,063	4,854,764	4,808,587	4,760,759	4,712,813	4,658,672	4,604,413	4,550,157	4,502,730	4,461,573	4,400,406
39902-Oth Tang Prop - Servers - S/W	985,220	982,146	969,072	958,310	957,043	943,877	930,630	922,509	911,668	900,822	889,982	878,131	867,781	858,580	845,091	833,581	821,780	809,959	798,145	787,512	776,235	764,957
39903-Oth Tang Prop - Network - H/W	499,048	488,456	481,863	487,208	483,360	479,865	475,777	485,881	488,452	491,024	493,604	496,296	497,329	498,912	499,698	500,427	501,848	503,223	504,624	509,308	512,218	515,138
39906-Oth Tang Prop - PC Hardware	1,052,510	1,045,581	1,038,639	1,031,696	1,028,541	1,027,006	1,057,467	1,065,748	1,065,992	1,066,235	1,066,487	1,066,359	1,065,499	1,064,645	1,062,982	1,061,257	1,057,952	1,054,581	1,051,224	1,051,341	1,049,549	1,047,746
39907-Oth Tang Prop - PC Software	218,671	216,327	213,983	211,640	209,296	209,462	209,628	208,583	207,539	206,494	205,449	204,405	203,360	202,316	201,271	200,226	199,183	198,140	197,097	196,054	195,011	193,968
39908-Oth Tang Prop - Appl Software	68,238,578	67,637,264	67,035,959	67,372,047	67,550,629	67,263,179	66,667,912	66,782,197	66,518,629	66,255,630	65,993,667	65,737,951	65,399,317	65,088,833	64,738,780	64,386,304	64,030,630	63,672,703	63,316,184	63,124,963	62,844,767	62,565,139
39910-CKV-Other Tangible Property	51,740	50,679	49,619	48,558	47,498	46,437	45,377	44,316	43,255	42,194	41,133	40,072	39,011	37,950	36,889	35,828	34,827	33,826	32,824	31,823	30,822	29,821
39916-CKV-Oth Tang Prop-PC Hardwa	87,599	86,180	84,760	83,341	81,921	80,502	79,082	77,663	76,243	74,824	73,404	71,984	70,565	69,145	67,726	66,306	64,810	63,314	61,218	59,522	57,826	56,130
39917-CKV-Oth Tang Prop-PC Softwar	58,392	57,892	57,392	56,891	56,391	55,891	55,391	54,890	54,389	53,888	53,387	52,886	52,385	51,884	51,383	50,882	50,382	49,881	49,381	48,881	48,381	47,880
012 - Call Center Division Total	110,255,034	109,474,759	108,694,448	108,958,003	108,965,647	108,496,834	107,750,965	107,741,393	107,318,662	106,896,505	106,475,433	106,051,140	105,556,155	105,091,904	104,564,356	104,044,122	103,522,140	102,997,646	102,474,645	102,132,263	101,692,561	101,253,397
091 - Brentwood Division																						
30100-Organization	185,309	185,309	185,309	185,309	185,309	185,309	185,309	185,309	185,309	185,309	185,309	185,309	185,309	185,309	185,309	185,309	185,309	185,309	185,309	185,309	185,309	185,309
30300-Misc. Intangible Plant	1,109,552	1,109,552	1,109,552	1,109,552	1,109,552	1,109,552	1,109,552	1,109,552	1,109,552	1,109,552	1,109,552	1,109,552	1,109,552	1,109,552	1,109,552	1,109,552	1,109,552	1,109,552	1,109,552	1,109,552	1,109,552	1,109,552
39001-Structures - Frame	96,266	95,798	95,331	94,863	94,395	93,927	93,459	92,992	92,524	92,056	91,588	91,121	90,653	90,185	89,717	89,250	88,849	88,448	88,048	87,647	87,247	86,846
39004-Air Conditioning Equipment	(577)	(577)	(577)	(577)	(577)	(577)	(577)	(577)	(577)	(577)	(577)	(577)	(577)	(577)	(577)	(577)	(577)	(577)	(577)	(577)	(577)	(577)
39009-Improv. to Leased Premises	-	-	-	-	-	-	-	-	-	-	-	-	-	-	-	-	-	50,000	99,422	148,635	147,848	147,061
39100-Office Furniture & Equipment	-	-	-	-	-	2,907	2,715	2,537	2,359	2,182	2,004	1,826	1,649	1,471	1,293	1,115	938	760	582	405	227	49
39200-Trans Equip- Group	205	205	205	205	205	205	205	183	160	137	114	91	68	46	23	(0)	(0)	(0)	(0)	(0)	(0)	(0)
39400-Tools, Shop, & Garage Equip.	36,431	36,062	35,152	34,242	33,332	32,422	31,512	30,573	29,635	28,696	27,758	26,819	25,880	24,942	24,003	23,065	22,601	22,137	21,673	21,209	20,745	20,282
39600-Power Operated Equipment	6,585	6,483	6,378	6,273	6,237	6,200	6,164	6,104	6,045	5,986	5,926	5,867	5,808	5,748	5,689	5,630	5,590	5,550	5,510	5,469	5,429	5,389
39700-Communication Equipment	24,365	23,082	21,779	20,476	19,173	17,870	16,567	15,264	13,961	12,658	11,356	10,053	8,750	7,447	6,144	4,841	4,252	3,664	3,076	2,487	1,899	1,310
39800-Miscellaneous Equipment	230,537	227,088	223,638	219,988	216,438	212,888	209,338	276,823	272,978	269,133	265,288	261,442	257,597	253,752	249,907	246,062	243,511	240,960	238,409	235,858	233,307	230,756
39900-Other Tangible Property	-	-	-	-	-	-	-	-	-	-	-	-	-	-	-	-	-	-	-	-	-	-
39901-Oth Tang Prop - Servers - H/W	68,468	65,617	62,766	59,915	57,064	54,213	51,362	48,511	45,660	42,808	39,957	37,106	34,255	31,404	28,553	25,702	23,695	22,088	20,281	18,474	16,667	14,860
39902-Oth Tang Prop - Servers - S/W	-	-	-	-	-	-	-	-	-	-	-	-	-	-	-	-	-	-	-	-	-	-
39903-Oth Tang Prop - Network - H/W	-	-	-	-	-	-	-	-	-	-	-	-	-	-	-	-	-	-	-	-	-	-
39905-Oth Tang Prop - PC Hardware	36,540	29,566	22,492	15,418	8,344	1,270	-	-	-	-	-	-	-	-	-	-	-	-	-	-	-	-
39907-Oth Tang Prop - PC Software	32,256	31,554	30,852	30,150	29,448	28,746	28,045	27,153	26,261	25,370	24,478	23,586	22,694	21,803	20,911	20,019	19,326	18,633	17,940	17,246	16,553	15,860
39908-Oth Tang Prop - Appl Software	13,107	8,812	3,850	-	-	-	-	-	-	-	-	-	-	-	-	-	-	-	-	-	-	-
091 - Brentwood Division Total	1,839,267	1,818,551	1,798,827	1,775,816	1,758,921	1,744,934	1,733,651	1,794,424	1,783,867	1,773,310	1,762,753	1,752,196	1,741,639	1,731,082	1,720,526	1,709,968	1,703,246	1,746,524	1,789,223	1,831,714	1,824,205	1,816,697

Division utility account	Actual Feb-15	Actual Mar-15	Actual Apr-15	Actual May-15	Actual Jun-15	Actual Jul-15	Actual Aug-15	Projected Sep-15	Projected Oct-15	Projected Nov-15	Projected Dec-15	Projected Jan-16	Projected Feb-16	Projected Mar-16	Projected Apr-16	Projected May-16	Projected Jun-16	Projected Jul-16	Projected Aug-16	Projected Sep-16	Projected Oct-16	Projected Nov-16
009 - Kentucky Division																						
30100-Organization	-	-	-	-	-	-	-	-	-	-	-	-	-	-	-	-	-	-	-	-	-	-
30200-Franchises & Consents	-	-	-	-	-	-	-	-	-	-	-	-	-	-	-	-	-	-	-	-	-	-
32540-Rights-of-Way	-	-	-	-	-	-	-	-	-	-	-	-	-	-	-	-	-	-	-	-	-	-
33202-Tributary Lines	28,968	28,968	28,968	28,968	28,968	28,968	28,968	28,968	28,968	28,968	28,968	28,968	28,968	28,968	28,968	28,968	28,968	28,968	28,968	28,968	28,968	28,968
33400-Field Meas. & Reg. Sta. Equip	(1,538)	(1,543)	(1,549)	(1,555)	(1,561)	(1,567)	(1,572)	(1,572)	(1,572)	(1,572)	(1,572)	(1,572)	(1,572)	(1,572)	(1,572)	(1,572)	(1,572)	(1,572)	(1,572)	(1,572)	(1,572)	(1,572)
35010-Land	261,127	261,127	261,127	261,127	261,127	261,127	261,127	261,127	261,127	261,127	261,127	261,127	261,127	261,127	261,127	261,127	261,127	261,127	261,127	261,127	261,127	261,127
35020-Rights of Ways	(739)	(739)	(739)	(739)	(739)	(739)	(739)	(739)	(739)	(739)	(739)	(739)	(739)	(739)	(739)	(739)	(739)	(739)	(739)	(739)	(739)	(739)
35100-Structures & Improvements	12,937	12,913	12,888	12,863	12,838	12,814	12,789	12,764	12,739	12,714	12,690	12,665	12,640	12,615	12,590	12,566	12,541	12,516	12,491	12,466	12,441	12,416
35102-Compressor Station Equipment	46,512	46,368	46,223	46,079	45,935	45,790	45,646	45,502	45,357	45,213	45,069	44,924	44,780	44,636	44,491	44,347	44,186	44,025	43,864	43,703	43,542	43,381
35103-Meas. & Reg. Sta. Structures	3,392	3,379	3,365	3,352	3,338	3,325	3,312	3,298	3,285	3,271	3,258	3,244	3,231	3,217	3,204	3,190	3,172	3,155	3,137	3,119	3,101	3,084
35104-Other Structures	44,138	44,002	43,867	43,732	43,597	43,462	43,327	43,192	43,056	42,921	42,786	42,651	42,516	42,381	42,245	42,110	41,961	41,813	41,664	41,515	41,366	41,217
35200-Wells	5,107,368	5,098,121	5,088,875	5,079,630	5,070,384	5,061,138	5,828,682	6,166,907	6,288,728	6,432,356	6,625,398	6,746,427	6,883,218	7,033,250	7,198,218	7,398,255	7,563,165	7,731,250	7,849,348	8,016,164	8,029,791	8,084,168
35201-Well Construction	375,674	373,648	371,622	369,596	367,570	365,545	363,519	361,493	359,467	357,441	355,415	353,390	351,364	349,338	347,312	345,286	343,147	341,008	338,869	336,730	334,590	332,451
35202-Well Equipment	14,077	13,851	13,624	13,398	13,171	12,945	40,663	40,461	40,239	40,018	39,796	39,574	39,352	39,131	38,909	38,687	38,365	38,042	37,720	37,398	37,076	36,753
35203-Cushion Gas	1,065,868	1,063,402	1,060,916	1,058,430	1,055,945	1,053,459	1,050,973	1,048,487	1,046,002	1,043,516	1,041,030	1,038,544	1,036,059	1,033,573	1,031,087	1,028,601	1,026,059	1,023,517	1,020,975	1,018,432	1,015,890	1,013,348
35210-Leaseholds	12,611	12,600	12,590	12,580	12,569	12,559	12,548	12,538	12,528	12,517	12,507	12,496	12,486	12,475	12,465	12,455	12,403	12,350	12,298	12,246	12,194	12,142
35211-Storage Rights	12,263	12,231	12,198	12,166	12,134	12,101	12,069	12,037	12,005	11,972	11,940	11,908	11,875	11,843	11,811	11,778	11,738	11,698	11,658	11,618	11,578	11,538
35301-Field Lines	25,589	25,536	25,503	25,470	25,438	25,405	25,372	25,340	25,307	25,274	25,241	25,209	25,176	25,143	25,111	25,078	24,957	24,837	24,716	24,596	24,475	24,355
35302-Tributary Lines	(3,493)	(3,532)	(3,570)	(3,608)	(3,647)	(3,685)	(3,724)	(3,724)	(3,724)	(3,724)	(3,724)	(3,724)	(3,724)	(3,724)	(3,724)	(3,724)	(3,724)	(3,724)	(3,724)	(3,724)	(3,724)	(3,724)
35400-Compressor Station Equipment	470,313	469,035	467,758	466,481	465,203	463,926	462,648	461,371	460,093	458,816	457,539	456,261	454,984	453,706	452,429	451,151	448,796	446,381	443,966	441,551	444,226	442,940
35500-Meas. & Reg. Equipment	37,856	37,660	37,463	37,266	37,069	36,873	36,676	36,479	36,283	36,086	35,889	35,692	35,496	35,299	35,102	34,905	34,603	34,701	34,598	34,496	34,394	34,291
35600-Purification Equipment	263,338	263,197	263,055	262,913	262,772	262,630	262,488	262,347	262,205	262,063	261,922	261,780	261,638	261,496	261,355	261,213	260,505	259,796	259,088	258,380	257,671	256,963
36510-Land & Land Rights	26,970	26,970	26,970	26,970	26,970	26,970	26,970	26,970	26,970	26,970	26,970	26,970	26,970	26,970	26,970	26,970	26,970	26,970	26,970	26,970	26,970	26,970
36520-Rights-Of-Way	438,052	436,945	435,839	434,732	433,626	432,520	431,413	430,307	429,200	428,094	426,987	425,881	424,775	423,668	422,562	421,455	420,494	419,532	418,570	417,608	416,647	415,685
36602-Structures & Improvements	37,153	37,078	37,003	36,928	36,853	36,778	36,703	36,627	36,552	36,477	36,402	36,327	36,252	36,177	36,102	36,026	35,954	35,881	35,808	35,736	35,663	35,590
36603-Other Structures	15,486	15,393	15,300	15,207	15,113	15,020	14,927	14,834	14,740	14,647	14,554	14,461	14,367	14,274	14,181	14,087	13,997	13,907	13,817	13,727	13,636	13,546
36700-Mains - Cathodic Protection	70,759	69,936	69,213	68,440	67,667	66,894	66,121	65,348	64,575	63,802	63,029	62,256	61,483	60,710	59,938	59,165	58,392	57,619	56,846	56,073	55,300	54,527
36701-Mains - Steel	10,468,101	10,418,511	10,369,470	10,320,600	10,271,730	10,222,860	10,173,990	10,125,175	10,076,360	10,027,545	9,978,730	9,929,915	9,881,100	9,832,286	9,783,471	9,734,656	9,690,931	9,647,205	9,603,480	9,559,755	9,516,030	9,472,305
36900-Meas. & Reg. Sta. Equipment	370,769	369,887	368,606	367,525	366,443	365,362	364,280	363,199	362,117	361,036	359,955	358,873	357,792	356,710	355,629	354,548	353,451	352,354	351,257	350,160	349,064	347,967
36901-Meas. & Reg. Sta. Equipment	897,465	893,585	889,704	885,824	881,943	878,063	874,182	870,304	866,427	862,549	858,671	854,794	850,916	847,038	843,160	839,283	835,235	831,187	827,139	823,091	819,043	814,995
37400-Land & Land Rights	531,167	531,167	531,167	531,167	531,167	531,167	531,167	531,167	531,167	531,167	531,167	531,167	531,167	531,167	531,167	531,167	531,167	531,167	531,167	531,167	531,167	531,167
37401-Land	37,326	37,326	37,326	37,326	37,326	37,326	37,326	37,326	37,326	37,326	37,326	37,326	37,326	37,326	37,326	37,326	37,326	37,326	37,326	37,326	37,326	37,326
37402-Land Rights	1,404,791	1,405,987	1,402,592	1,400,951	1,399,660	1,398,631	1,401,732	1,402,060	1,400,858	1,399,811	1,399,113	1,397,908	1,398,911	1,395,609	1,394,699	1,394,286	1,393,698	1,393,154	1,392,256	1,391,703	1,390,057	1,388,719
37403-Land Other	2,784	2,784	2,784	2,784	2,784	2,784	2,784	2,784	2,784	2,784	2,784	2,784	2,784	2,784	2,784	2,784	2,784	2,784	2,784	2,784	2,784	2,784
37500-Structures & Improvements	256,669	255,061	254,453	253,845	253,237	252,629	252,022	251,414	250,806	250,198	249,590	248,982	248,374	247,765	247,159	246,550	245,973	245,396	244,819	244,242	243,665	243,088
37501-Structures & Improvements T.B	40,686	40,506	40,325	40,145	39,964	39,784	39,603	39,423	39,242	39,062	38,881	38,701	38,520	38,340	38,159	37,979	37,808	37,636	37,465	37,293	37,122	36,951
37502-Land Rights	16,280	16,197	16,113	16,029	15,945	15,861	15,777	15,693	15,610	15,526	15,442	15,359	15,275	15,191	15,108	15,024	14,945	14,865	14,786	14,706	14,627	14,548
37503-Improvements	2,507	2,499	2,492	2,485	2,478	2,470	2,463	2,456	2,449	2,442	2,434	2,427	2,420	2,413	2,405	2,398	2,391	2,384	2,377	2,371	2,364	2,357
37600-Mains - Cathodic Protection	7,822,604	7,816,130	7,787,701	7,736,002	7,761,577	7,707,846	7,646,654	7,712,884	7,685,167	7,667,227	7,671,172	7,644,017	7,623,997	7,610,039	7,602,034	7,611,429	7,605,117	7,600,524	7,574,418	7,569,854	7,498,665	7,445,341
37601-Mains - Steel	79,894,543	70,604,646	70,380,927	70,267,083	70,097,069	74,938,151	74,818,370	76,772,047	77,385,506	78,135,793	79,190,726	79,799,940	80,508,580	81,295,053	82,163,451	83,273,459	84,186,157	85,122,695	85,748,030	86,675,055	86,654,142	86,885,476
37602-Mains - Plastic	52,985,065	53,722,976	55,695,254	55,969,212	58,772,337	58,835,375	60,220,387	63,654,627	64,864,531	66,297,775	68,237,633	69,437,269	70,797,957	72,283,954	73,922,043	75,950,575	77,627,012	79,335,839	80,530,812	82,228,210	82,347,410	82,887,271
37800-Meas. & Reg. Sta. Eq-General	4,529,207	4,516,231	4,501,374	4,505,976	4,517,598	4,658,697	4,741,365	4,859,846	4,894,295	4,937,152	4,999,112	5,033,077	5,073,105	5,116,215	5,166,281	5,233,433	5,285,308	5,338,362	5,371,978	5,424,450	5,417,462	5,428,268
37900-Meas. & Reg. - City Gate	2,209,874	2,203,597	2,197,916	2,207,754	2,201,514	2,293,080	2,283,255	2,324,813	2,336,692	2,351,549	2,373,168	2,384,899	2,398,782	2,414,469	2,431,915	2,454,702	2,471,861	2,489,438	2,500,148	2,517,521	2,513,889	2,515,838
37905-Meas. & Reg. Sta. Equip T.B.	586,011	584,213	581,160	578,092	575,023	571,954	568,886	565,819	562,753	559,687	556,620	553,554	550,487	547,421	544,355	541,288	537,956	534,644	531,322	528,000	524,678	521,357
38000-Services	59,745,095	60,370,367	60,951,473	61,865,565	62,663,999	63,354,184	64,193,097	65,445,907	67,043,798	67,807,368	68,947,400	69,536,139	70,244,412	71,052,882	71,959,122	73,162,632	74,194,000	75,249,372	75,922,453	76,967,681	76,841,943	77,027,588
38100-Meters	9,772,675	11,243,018	11,192,337	11,221,736	11,357,048	11,455,366	11,608,164	12,636,871	12,997,854	13,373,964	13,927,339	14,215,089	14,557,861	14,946,517	15,379,410	15,951,552	16,376,570	16,814,006	17,084,293	17,489,593	17,354,128	17,356,492
38200-Meter Installations	30,075,149	29,916,348	30,122,030	30,016,818	29,657,512	29,756,553	29,773,769	29,897,088	29,828,655	29,779,484	29,774,013	29,704,701	29,649,296	29,605,564	29,573,226	29,575,419	29,556,892	29,541,136	29,461,069	29,464,122	29,311,464	29,194,890
38300-House Regulators	5,068,604	5,049,051	4,988,229	4,974,742	4,971,471	4,990,133	5,039,691	5,063,381	5,058,444	5,056,356	5,060,787	5,055,669	5,052,611	5,051,278	5,051,827	5,057,107	5,058,872	5,061,032	5,056,666	5,055,517	5,040,214	5,027,269
38400-House Reg. Installations	84,008	83,562	83,357	83,032	82,707	82,381	82,056	81,731	81,405	81,080	80,755	80,430	80,104	79,779	79,454	79,129	78,827	78,524	78,222	77,920	77,618	77,316
38500-Ind. Meas. & Reg. Sta. Equip	2,710,237	2,715,484	2,702,533	2,689,286	2,684,752	2,679,722	2,679,133	2,688,490	2,683,347	2,679,654	2,679,254	2,674,023	2,669,637	2,666,526	2,664,068	2,664,210	2,663,968	2,663,968	2,660,593	2,660,475	2,650,098	2,642,447
38900-Land & Land Rights	1,027,350	1,027,350	1,027,350	1,027,350	1,027,350	1,027,350	1,027,350	1,027,350	1,027,350	1,027,350	1,027,350	1,027,350	1,027,350	1,027,350	1,027,350	1,027,350	1,027,350	1,027,350	1,027,350	1,027,350	1,027,350	1,027,350
39000-Structures & Improvements	4,502,816	4,818,892	4,546,406	4,535,510	4,632,109	4,651,804	4,640,202	4,717,014	4,737,055	4,762,747	4,801,306	4,820,937	4,844,637	4,871,741	4,902,164	4,942,737	4,973,623	5,005,269	5,023,760	5,054,948	5,045,975	5,047,655
39002-Structures - Brick	118,223	117,679	117,135	116,591	116,047	115,504	114,960	114,416	113,872	113,328	112,784	112,240	111,696	111,153	110,609	110,065	109,522	108,980	108,438	107,895	107,353	106,810
39003-Improvements	589,389	587,141	584,893	582,645	580,397	578,149	575,901	573,673	571,445	569,217	566,989	564,761	562,533	560,305	558,077	555,849	553,626	551,404	549,182	546,960	544,738	542,516
39004-Air Conditioning Equipment	5,383	5,360	5,336	5,313	5,289	5,266	5,242	5,219	5,195	5,172	5,149	5,125	5,102	5,078	5,055	5,031	5,009	4,985	4,961	4,938	4,914	4,891
39009-Improv. to Leased Premises	680,478	665,354	650,230	635,106	619,981	604,857	589,733	574,769	559,804	544,839	529,874	514,910	499,945	484,980	470,016	455,051	435,621	416,190	396,760	377,330	357,900	338,469
39100-Office Furniture & Equipment	1,188,541	1,179,352	1,164,152	1,150,685	1,165,318	1,149,175	1,169,619	1,194,768	1,198,307	1,203,956	1,214,447	1,217,711	1,222,487	1,228,518	1,235,765	1,246,621	1,254,135	1,261,694	1,264,221	1,271,530	1,263,567	1,259,638
39200-Transportation Equipment	292,208	286,981	281,754	276,527	271,300	266,073	260,846	255,726	250,606	245,486	240,366	235,246	230,126	225,006	219,886	214,766	210,167	205,608	201,030	196,451	191,872	187,294
39202-WKG Trailers	15,568	14,852	14,136	13,420	12,704	11,989	10,957	10,241	9,525	8,809	8,093	7,378	6,662	5,946	5,230	4,514	4,239	3,964	3,689	3,413	3,138	2,863
39400-Tools, Shop, & Garage Equip.	1,478,728	1,566,867	1,552,248	1,536,372	1,520,497	1,503,166	1,586,253	1,666,227	1,689,621	1,716,571	1,760,236	1,783,001	1,809,746	1,839,807	1,873,091	1,916,383	1,949,906	1,984,105	2,005,146	2,038,745	2,032,348	2,036,526
39803-Ditchers	28,669	27,971	27,274	26,577	26,004	25,432	24,859	24,245	23,631	23,017	22,402	21,788	21,174	20,560	19,946	19,332	18,564	17,797	17,029	16,262	15,494	14,727
39804-Backhoes	32,836	32,021	31,206	30,392	29,577	28,762	27,948	27,133	26,318	25,503	24,689	23,874	23,059	22,245	21,430	20,615	19,597	18,579	17,561	16,543	15,525	14,507
39805-Welders	22,493	22,081	21,830	21,198	20,767	20,336	18,142	17,710	17,279	16,847	16,416	15,984	15,553	15,121	14,690	14,258	13,719	13,180	12,640	12,101	11,562	11,023
39700-Communication Equipment	241,338	237,998	234,991	231,324	227,986	241,465	237,938	243,561	244,456	245,816	248,234	249,070	250,237	251,679	253,387	255,928	257,550	259,428	260,101	261,823	260,204	259,467
39705-Comm. Equip. - Telemetering	38,320	37,751	37,181	36,611	36,042	35,472	34,903	34,903	34,903	34,903	34,903	34,903	34,903	34,903	34,903	34,903	34,903	34,903	34,903	34,903	34,903	34,903
39800-Miscellaneous Equipment	2,809,892	2,810,229	2,782,344	2,772,335	2,759,199	2,830,741	2,805,217	2,864,374	2,876,894	2,894,019	2,921,662	2,933,737	2,949,119	2,967,261	2,988,087	3,017,200	3,038,286	3,059,955	3,070,795	3,092,018	3,080,264	3,077,240
39903-Oth Tang Prop - Network - H/W	89,065	88,343	87,596	86,849	86,101	85,354	84,606	83,829	83,045	82,261	81,479	80,695	79,911	79,128	78,344	77,563	76,779	75,996	75,212	74,428	73,640	72,853
39906-Oth Tang Prop - PC Hardware	724,073	702,265	680,456	647,942	623,651	803,381	805,594	887,753	906,230	930,598	968,775	986,483	1,006,335	1,030,651	1,058,002	1,096,204	1,123,077	1,150,314	1,162,524	1,168,415	1,169,432	1,162,149
39907-Oth Tang Prop - PC Software	-	-	-	-	-	-	-	-	-	-	-	-	-	-	-	-	-	-	-	-	-	-
39908-Oth Tang Prop - Appl Software	-	-	-	-	-	-	-	-	-	-	-	-	-	-	-	-	-	-	-	-	-	-
RWIP	6,240,354	6,620,448	6,402,005	6,840,819	6,564,032	6,803,763	6,935,473	6,935,473	6,935,473	6,935,473	6,935,473	6,935,473	6,935,473	6,935,473	6,935,473	6,935,473	6,935,473	6,935,473	6,935,473	6,935,473	6,935,473	6,935,473
RWIP Recon	0	2,745	0	0	2,468	0	0	0	0	0	0	0	0	0	0	0	0	0	0	0	0	0
AR 15 general plant amortization	-	-	-	-	-	-	-	(34,162)	(66,323)	(102,485)	(136,646)	(170,808)	(204,969)	(239,131)	(273,292)	(307,454)	(354,221)	(400,987)	(447,754)	(494,521)	(541,288)	(588,055)
009 - Kentucky Division Total	**289,001,188**	**291,695,610**	**293,635,829**	**294,897,970**	**296,163,447**	**304,235,072**	**307,364,840**	**317,055,248**	**319,822,997**	**323,282,705**	**328,315,384**	**331,041,428**	**334,266,385**	**337,909,291**	**341,959,897**	**347,252,345**	**351,540,179**	**355,925,227**	**358,709,027**	**363,046,173**	**362,485,234**	**363,225,458**
092 - Dallas Atmos Rate Division	4,039,683	3,982,628	3,924,330	3,876,864	3,909,063	3,925,283	3,883,930	3,962,749	3,985,952	4,072,286	4,257,043	4,309,466	4,342,969	4,367,712	4,384,350	4,367,475	4,352,567	4,333,389	4,338,717	4,345,229	4,361,802	4,441,506
012 - Call Center Division	6,298,618	6,253,475	6,208,331	6,223,957	6,224,393	6,197,614	6,155,008	6,154,461	6,130,314	6,106,199	6,082,146	6,058,481	6,029,635	6,002,544	5,972,981	5,943,264	5,913,447	5,883,488	5,853,611	5,834,053	5,808,936	5,783,850
091 - Brentwood Division	902,905	892,736	881,972	871,785	863,462	856,596	851,057	930,991	875,708	870,528	865,343	860,161	854,978	849,796	844,613	839,431	836,131	857,376	878,338	899,197	895,511	891,825
009 - Kentucky Division	289,001,188	291,695,610	293,635,829	294,897,970	296,163,447	304,235,072	307,364,840	317,055,248	319,822,997	323,282,705	328,315,384	331,041,428	334,266,385	337,909,291	341,959,897	347,252,345	351,540,179	355,925,227	358,709,027	363,046,173	362,485,234	363,225,458
TOTAL	300,242,393	302,824,448	304,650,462	305,870,545	307,160,366	315,214,545	318,254,835	328,053,349	330,814,971	334,331,716	339,519,916	342,269,555	345,493,967	349,129,343	353,141,841	358,402,514	362,642,324	366,999,459	369,779,693	374,124,653	373,661,483	374,342,640



Allocation %

5.26%	5.26%
5.71%	5.71%
49.09%	49.09%

Division	utility account	Actual Feb-15	Actual Mar-15	Actual Apr-15	Actual May-15	Actual Jun-15	Actual Jul-15	Actual Aug-15	Projected Sep-15	Projected Oct-15	Projected Nov-15	Projected Dec-15	Projected Jan-16	Projected Feb-16	Projected Mar-16	Projected Apr-16	Projected May-16	Projected Jun-16	Projected Jul-16	Projected Aug-16	Projected Sep-16	Projected Oct-16	Projected Nov-16

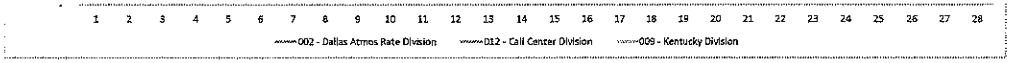

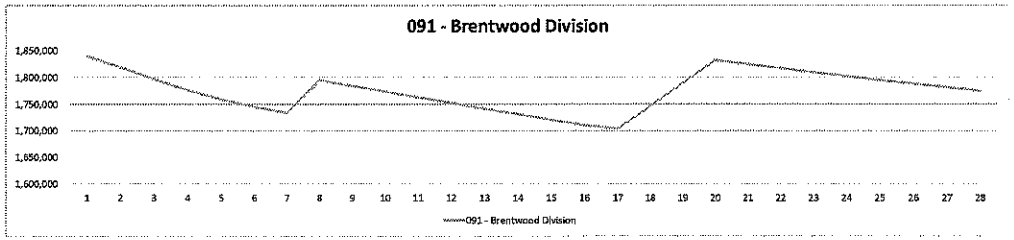

Division utility account	Projected Dec-16	Projected Jan-17	Projected Feb-17	Projected Mar-17	Projected Apr-17	Projected May-17
002 - Dallas Atmos Rate Division						
39000-Structures & Improvements	2,003,314	2,012,355	2,018,890	2,024,288	2,025,939	2,026,487
39005-G-Structures & Improvements	4,895,369	4,872,314	4,849,238	4,826,163	4,803,088	4,780,013
39009-Improv. to Leased Premises	330,201	353,743	366,907	380,265	379,094	380,919
39100-Office Furniture & Equipment	4,711,483	4,715,902	4,713,300	4,707,500	4,691,220	4,677,428
39102-Remittance Processing Equipmei	(5,860)	(5,860)	(5,860)	(5,860)	(5,860)	(5,860)
39103-Office Furn. - Copiers & Type	(2,888)	(2,888)	(2,888)	(2,888)	(2,888)	(2,888)
39104-G-Office Furniture & Equip.	50,419	50,208	49,998	49,788	49,577	49,367
39200-Transportation Equipment	(111)	(111)	(111)	(111)	(111)	(111)
39300-Stores Equipment	(758)	(758)	(758)	(758)	(758)	(758)
39400-Tools, Shop, & Garage Equip.	1,497,773	1,569,764	1,627,278	1,678,078	1,707,497	1,741,777
39500-Laboratory Equipment	12,404	12,208	12,008	11,810	11,612	11,414
39700-Communication Equipment	1,115,708	1,110,991	1,104,900	1,098,235	1,089,818	1,081,456
39800-Miscellaneous Equipment	413,351	415,921	417,131	417,989	417,753	417,768
39900-Other Tangible Equipm	26,645	24,816	22,986	21,157	19,327	17,498
39901-Oth Tang Prop - Servers - H/W	22,407,534	22,237,192	22,053,166	21,862,821	21,852,329	21,446,361
39902-Oth Tang Prop - Servers - S/W	10,264,731	10,287,082	10,280,482	10,260,424	10,197,666	10,144,558
39903-Oth Tang Prop - Network - H/W	1,905,225	1,895,534	1,884,100	1,871,861	1,857,041	1,842,815
39904-Oth Tang Prop - CPU	(17,152)	(17,152)	(17,152)	(17,152)	(17,152)	(17,152)
39905-Oth Tang Prop - MF Hardware	(15,410)	(15,410)	(15,410)	(15,410)	(15,410)	(15,410)
39906-Oth Tang Prop - PC Hardware	836,515	860,339	876,442	886,936	890,086	893,760
39907-Oth Tang Prop - PC Software	117,295	113,507	109,718	105,929	102,139	98,350
39908-Oth Tang Prop - Appl Software	37,435,611	38,363,734	39,017,763	39,545,592	39,666,815	39,882,173
39909-Oth Tang Prop - Mainframe S/W	(116,015)	(116,015)	(116,015)	(116,015)	(116,015)	(116,015)
39924-Oth Tang Prop - Gen.	-	-	-	-	-	-
002 - Dallas Atmos Rate Division Total	**87,866,014**	**88,737,381**	**89,248,136**	**89,592,853**	**89,402,608**	**89,335,950**
012 - Call Center Division						
38900-Land	2,874,240	2,874,240	2,874,240	2,874,240	2,874,240	2,874,240
38910-CKV-Land & Land Rights	1,887,123	1,887,123	1,887,123	1,887,123	1,887,123	1,887,123
39000-Structures & Improvements	9,027,780	8,998,077	8,967,867	8,937,836	8,907,564	8,877,283
39009-Improv. to Leased Premises	472,057	460,415	448,773	437,132	425,490	413,849
39010-CKV-Structures & Improvements	6,993,467	6,967,320	6,941,184	6,915,048	6,888,911	6,862,775
39100-Office Furniture & Equipment	1,841,364	1,832,031	1,823,118	1,814,059	1,805,199	1,796,348
39103-Office Furn. - Copiers & Type	(10,873)	(11,571)	(12,104)	(12,697)	(13,212)	(13,726)
39700-Communication Equipment	7,921,704	7,912,135	7,902,566	7,892,998	7,883,429	7,873,861
39710-CKV-Communication Equipment	158,773	157,449	156,125	154,801	153,476	152,152
39800-Miscellaneous Equipment	58,903	60,125	61,082	62,131	63,018	63,895
39900-Other Tangible Property	313,831	306,983	300,136	293,288	286,441	279,593
39901-Oth Tang Prop - Servers - H/W	4,349,247	4,293,309	4,243,947	4,190,709	4,135,823	4,080,813
39902-Oth Tang Prop - Servers - S/W	753,582	742,447	730,816	718,981	707,091	696,120
39903-Oth Tang Prop - Network - H/W	519,076	521,135	522,554	524,526	525,715	526,854
39906-Oth Tang Prop - PC Hardware	1,045,941	1,044,244	1,040,760	1,037,689	1,034,146	1,030,335
39907-Oth Tang Prop - PC Software	192,925	191,882	190,839	189,796	188,753	187,710
39908-Oth Tang Prop - Appl Software	62,286,546	62,014,170	61,659,330	61,332,491	60,966,301	60,597,705
39910-CKV-Other Tangible Property	28,820	27,818	26,817	25,816	24,815	23,814
39916-CKV-Oth Tang Prop-PC Hardwa	54,434	52,738	51,042	49,346	47,650	45,954
39917-CKV-Oth Tang Prop-PC Softwa	47,380	46,880	46,380	45,879	45,379	44,879
012 - Call Center Division Total	**100,816,309**	**100,383,951**	**99,862,395**	**99,371,392**	**98,837,324**	**98,300,576**
091 - Brentwood Division						
30100-Organization	185,309	185,309	185,309	185,309	185,309	185,309
30300-Misc. Intangible Plant	1,109,552	1,109,552	1,109,552	1,109,552	1,109,552	1,109,552
39001-Structures - Frame	86,446	86,045	85,645	85,244	84,844	84,443
39004-Air Conditioning Equipment	(577)	(577)	(577)	(577)	(577)	(577)
39009-Improv. to Leased Premises	146,274	145,487	144,701	143,914	143,127	142,340
39100-Office Furniture & Equipment	(129)	(129)	(129)	(129)	(129)	(129)
39200-Trans Equip- Group	(0)	(0)	(0)	(0)	(0)	(0)
39400-Tools, Shop, & Garage Equip.	19,818	19,354	18,890	18,426	17,962	17,499
39600-Power Operated Equipment	5,349	5,309	5,269	5,229	5,189	5,149
39700-Communication Equipment	722	133	(455)	(455)	(455)	(455)
39800-Miscellaneous Equipment	228,205	225,653	223,102	220,551	218,000	215,449
39900-Other Tangible Property	-	-	-	-	-	-
39901-Oth Tang Prop - Servers - H/W	13,053	11,246	9,439	7,632	5,825	4,018
39902-Oth Tang Prop - Servers - S/W	-	-	-	-	-	-
39903-Oth Tang Prop - Network - H/W	-	-	-	-	-	-
39906-Oth Tang Prop - PC Hardware	-	-	-	-	-	-
39907-Oth Tang Prop - PC Software	15,167	14,473	13,780	13,087	12,393	11,700
39908-Oth Tang Prop - Appl Software	-	-	-	-	-	-
091 - Brentwood Division Total	**1,809,189**	**1,801,857**	**1,794,525**	**1,787,793**	**1,781,040**	**1,774,298**

Division	utility account	Projected Dec-16	Projected Jan-17	Projected Feb-17	Projected Mar-17	Projected Apr-17	Projected May-17
009 - Kentucky Division							
	30100-Organization	-	-	-	-	-	-
	30200-Franchises & Consents	-	-	-	-	-	-
	32540-Rights-of-Way	-	-	-	-	-	-
	33202-Tributary Lines	28,968	28,968	28,968	28,968	28,968	28,968
	33400-Field Meas. & Reg. Sta. Equip	(1,572)	(1,572)	(1,572)	(1,572)	(1,572)	(1,572)
	35010-Land	261,127	261,127	261,127	261,127	261,127	261,127
	35020-Rights of Ways	(739)	(739)	(739)	(739)	(739)	(739)
	35100-Structures & Improvements	12,391	12,366	12,341	12,316	12,291	12,266
	35102-Compressor Station Equipment	43,221	43,060	42,899	42,738	42,577	42,416
	35103-Meas. & Reg. Sta. Structures	3,066	3,048	3,030	3,013	2,995	2,977
	35104-Other Structures	41,068	40,919	40,770	40,621	40,472	40,324
	35200-Wells	8,186,263	8,261,011	8,340,109	8,438,869	8,509,156	8,618,756
	35201-Well Construction	330,312	328,173	326,034	323,895	321,755	319,616
	35202-Well Equipment	36,431	36,109	35,787	35,464	35,142	34,820
	35203-Cushion Gas	1,010,806	1,008,263	1,005,721	1,003,179	1,000,637	998,094
	35210-Leaseholds	12,090	12,038	11,986	11,934	11,882	11,830
	35211-Storage Rights	11,498	11,458	11,418	11,378	11,338	11,298
	35301-Field Lines	24,234	24,114	23,993	23,873	23,752	23,632
	35302-Tributary Lines	(3,724)	(3,724)	(3,724)	(3,724)	(3,724)	(3,724)
	35400-Compressor Station Equipment	441,455	440,070	438,685	437,300	435,915	434,529
	35500-Meas. & Reg. Equipment	34,169	34,085	33,984	33,862	33,779	33,677
	35600-Purification Equipment	256,254	255,546	254,838	254,129	253,421	252,713
	36510-Land & Land Rights	26,970	26,970	26,970	26,970	26,970	26,970
	36520-Rights-Of-Way	414,723	413,761	412,799	411,838	410,876	409,914
	36602-Structures & Improvements	35,516	35,445	35,372	35,300	35,227	35,154
	36603-Other Structures	13,456	13,366	13,275	13,185	13,095	13,005
	36700-Mains - Cathodic Protection	53,754	52,981	52,208	51,435	50,662	49,889
	36701-Mains - Steel	9,428,580	9,384,854	9,341,129	9,297,404	9,253,679	9,209,954
	36900-Meas. & Reg. Sta. Equipment	346,870	345,773	344,676	343,580	342,483	341,386
	36901-Meas. & Reg. Sta. Equipment	810,947	806,899	802,851	798,803	794,755	790,708
	37400-Land & Land Rights	531,167	531,167	531,167	531,167	531,167	531,167
	37401-Land	37,326	37,326	37,326	37,326	37,326	37,326
	37402-Land Rights	1,387,709	1,386,506	1,385,334	1,384,301	1,383,067	1,382,111
	37403-Land Other	2,784	2,784	2,784	2,784	2,784	2,784
	37500-Structures & Improvements	242,511	241,934	241,357	240,780	240,202	239,625
	37501-Structures & Improvements T.B	36,779	36,608	36,437	36,265	36,094	35,923
	37502-Land Rights	14,468	14,369	14,309	14,230	14,151	14,071
	37503-Improvements	2,350	2,343	2,336	2,329	2,322	2,316
	37600-Mains - Cathodic Protection	7,413,003	7,368,929	7,326,922	7,283,884	7,246,212	7,220,084
	37601-Mains - Steel	87,412,209	87,769,813	88,154,432	88,660,835	88,991,140	89,564,851
	37602-Mains - Plastic	83,917,306	84,666,219	85,459,705	86,455,074	87,157,760	88,284,255
	37800-Meas. & Reg. Sta. Eq-General	5,453,560	5,470,213	5,488,527	5,514,438	5,529,275	5,559,332
	37900-Meas. & Reg. - City Gate	2,524,317	2,529,039	2,534,346	2,542,342	2,548,424	2,555,884
	37905-Meas. & Reg. Sta. Equip T.B.	518,035	514,713	511,391	508,069	504,747	501,425
	38000-Services	77,577,786	77,918,830	78,292,983	78,817,249	79,123,762	79,730,584
	38100-Meters	17,551,321	17,634,560	17,732,054	17,899,454	17,961,218	18,164,565
	38200-Meter Installations	29,120,560	29,021,986	28,927,243	28,849,693	28,747,301	28,679,507
	38300-House Regulators	5,020,655	5,010,395	5,000,697	4,993,583	4,982,594	4,976,985
	38400-House Reg. Installations	77,014	76,712	76,410	76,107	75,805	75,503
	38500-Ind. Meas. & Reg. Sta. Equip	2,637,986	2,631,690	2,625,881	2,620,583	2,614,375	2,610,385
	38900-Land & Land Rights	1,027,350	1,027,350	1,027,350	1,027,350	1,027,350	1,027,350
	39000-Structures & Improvements	5,081,794	5,068,730	5,076,769	5,089,915	5,095,564	5,111,467
	39002-Structures - Brick	106,268	105,725	105,183	104,641	104,098	103,556
	39003-Improvements	540,294	538,071	535,849	533,627	531,405	529,183
	39004-Air Conditioning Equipment	4,868	4,844	4,821	4,798	4,774	4,751
	39009-Improv. to Leased Premises	319,039	299,609	280,179	260,748	241,318	221,888
	39100-Office Furniture & Equipment	1,260,415	1,258,433	1,256,847	1,257,175	1,254,633	1,255,958
	39200-Transportation Equipment	182,715	178,136	173,558	168,979	164,400	159,822
	39202-WKG Trailers	2,586	2,313	2,037	1,762	1,487	1,212
	39400-Tools, Shop, & Garage Equip.	2,053,054	2,062,370	2,072,740	2,088,143	2,096,043	2,114,095
	39603-Ditchers	13,959	13,192	12,424	11,657	10,889	10,122
	39604-Backhoes	13,489	12,471	11,453	10,435	9,417	8,399
	39605-Welders	10,483	9,944	9,405	8,866	8,326	7,787
	39700-Communication Equipment	259,760	259,449	259,225	259,419	258,986	259,399
	39705-Comm. Equip. - Telemetering	34,903	34,903	34,903	34,903	34,903	34,903
	39800-Miscellaneous Equipment	3,084,420	3,085,665	3,087,795	3,094,093	3,094,217	3,102,731
	39903-Oth Tang Prop - Network - H/W	72,068	71,282	70,495	69,710	68,923	68,138
	39906-Oth Tang Prop - PC Hardware	1,168,453	1,166,463	1,165,492	1,169,894	1,165,706	1,172,623
	39907-Oth Tang Prop - PC Software	-	-	-	-	-	-
	39908-Oth Tang Prop - Appl Software	-	-	-	-	-	-
	RWIP	6,935,473	6,935,473	6,935,473	6,935,473	6,935,473	6,935,473
	RWIP Recon	0	0	0	0	0	0
	AR 15 general plant amortization	(634,621)	(681,568)	(728,355)	(775,122)	(821,889)	(868,655)
009 - Kentucky Division Total		365,488,394	366,874,968	368,398,377	370,547,643	371,784,661	374,275,533
002 - Dallas Atmos Rate Division		4,619,633	4,685,446	4,692,299	4,710,413	4,700,421	4,696,916
012 - Call Center Division		5,753,826	5,734,185	5,704,393	5,676,345	5,645,838	5,615,178
091 - Brentwood Division		888,139	884,540	880,941	877,631	874,321	871,011
009 - Kentucky Division		365,488,394	366,874,968	368,398,377	370,547,643	371,784,661	374,275,533
TOTAL		376,754,991	378,169,139	379,676,009	381,812,032	383,005,240	385,458,638

Division	utility account	Projected Dec-16	Projected Jan-17	Projected Feb-17	Projected Mar-17	Projected Apr-17	Projected May-17

Div		FY2016 Budget Oct-15	Budget Nov-15	Budget Dec-15	Budget Jan-16	Budget Feb-16	Budget Mar-16	Budget Apr-16	Budget May-16	Budget Jun-16	Budget Jul-16	Budget Aug-16	Budget Sep-16	FY2017 Forecasted Oct-16	Forecasted Nov-16	Forecasted Dec-16	Forecasted Jan-17	Forecasted Feb-17	Forecasted Mar-17	Forecasted Apr-17	Forecasted May-17	grow rate
002	SSU	1,511,949	2,728,245	4,626,561	2,122,006	1,771,469	1,614,414	1,086,029	1,216,334	885,948	808,245	1,282,386	1,312,007	1,511,949	2,728,245	4,626,561	2,122,006	1,771,469	1,614,414	1,086,029	1,216,334	1.00
012	SSU	360,634	363,230	366,351	375,186	286,596	318,938	277,429	276,299	270,740	269,742	272,764	455,941	360,634	363,230	366,351	375,186	286,596	318,938	277,429	276,299	1.00
091	Division Office	-	-	-	-	-	-	-	-	-	50,000	50,000	50,000	-	-	-	-	-	-	-	-	1.00
009	KY	4,253,673	4,958,596	6,548,687	4,253,172	4,764,541	5,196,074	5,618,464	6,878,287	5,709,432	5,820,303	4,228,978	5,795,924	899,951	2,206,291	3,737,774	2,868,142	3,012,044	3,646,458	2,740,640	4,003,890	1.10
	KY PRP	3,435,536	2,952,877	3,150,711	1,645,771	2,026,319	1,881,112	3,126,973	3,238,387	3,065,273	2,919,282	1,544,124	1,076,209									
	KY Non-PRP	818,137	2,005,719	3,397,976	2,607,401	2,738,222	3,314,962	2,491,491	3,639,900	2,644,159	2,901,021	2,684,854	4,719,715									

Account	(All)
ORDER	(Multiple Items)

Division	Div/Juris	Sum of Total Year	Sum of OCT	Sum of NOV	Sum of DEC	Sum of JAN	Sum of FEB	Sum of MAR	Sum of APR	Sum of MAY	Sum of JUN	Sum of JUL	Sum of AUG	Sum of SEP
KMD	KMD-KY	64,026,131	4,253,673	4,958,596	6,548,687	4,253,172	4,764,541	5,196,074	5,618,464	6,878,287	5,709,432	5,820,303	4,228,978	5,795,924
	KMD-ADMIN	150,000										50,000	50,000	50,000
KMD Total		**105,611,575**	**7,627,038**	**9,153,904**	**9,911,763**	**7,203,280**	**7,205,159**	**8,107,428**	**8,987,564**	**10,988,630**	**9,686,541**	**9,916,378**	**7,993,641**	**8,830,249**
SSU	SSU-002DIV	20,965,593	1,511,949	2,728,245	4,626,561	2,122,006	1,771,469	1,614,414	1,086,029	1,216,334	885,948	808,245	1,282,386	1,312,007
	SSU-012DIV	3,893,850	360,634	363,230	366,351	375,186	286,596	318,938	277,429	276,299	270,740	269,742	272,764	455,941
SSU Total		**24,859,442**	**1,872,583**	**3,091,475**	**4,992,912**	**2,497,192**	**2,058,064**	**1,933,353**	**1,363,458**	**1,492,633**	**1,156,687**	**1,077,986**	**1,555,150**	**1,767,948**
Grand Total		**130,471,018**	**9,499,621**	**12,245,380**	**14,904,675**	**9,700,473**	**9,263,223**	**10,040,781**	**10,351,022**	**12,481,263**	**10,843,229**	**10,994,364**	**9,548,791**	**10,598,197**

KY Rate Case
Oct-15
Deferred Balances

	6/30/2015	7/31/2015	8/31/2015	9/30/2015	10/31/2015	11/30/2015	12/31/2015	1/31/2016	2/29/2016	3/31/2016	4/30/2016	5/31/2016	6/30/2016	7/31/2016	8/31/2016
002 SSU															
Book Cost	197,628,004	188,483,242	188,703,283	191,233,913	192,745,862	195,474,107	200,100,668	202,222,674	203,994,143	205,608,557	206,694,586	207,910,920	208,796,868	209,605,113	210,887,499
Tax Cost	107,981,211	107,981,211	107,981,211	107,981,211	108,060,703	108,204,143	108,447,386	108,558,954	108,652,091	108,736,970	108,794,069	108,858,019	108,904,598	108,947,093	109,014,515
FXA01	(89,646,793)	(80,502,031)	(80,722,072)	(83,252,702)	(84,685,159)	(87,269,965)	(91,653,280)	(93,663,720)	(95,342,052)	(96,871,587)	(97,900,517)	(99,052,901)	(99,892,270)	(100,658,021)	(101,872,984)
Tax Effected	(32,721,079)	(29,383,241)	(29,463,556)	(30,387,236)	(30,910,083)	(31,853,537)	(33,453,447)	(34,187,258)	(34,799,849)	(35,358,129)	(35,733,689)	(36,154,309)	(36,460,679)	(36,740,178)	(37,183,639)
Tax Effected Monthly Activity		3,337,838	(80,315)	(923,680)	(522,847)	(943,454)	(1,599,910)	(733,810)	(612,591)	(558,280)	(375,559)	(420,620)	(306,370)	(279,499)	(443,462)
														334	303
Tax Effected Monthly Activity Pro Rated		3,337,838	(80,315)	(923,680)	(522,847)	(943,454)	(1,599,910)	(733,810)	(612,591)	(558,280)	(375,559)	(420,620)	(306,370)	(255,761)	(368,134)
Per most recently provided ADIT	(32,721,079)	(29,383,241)	(29,463,556)	(30,387,236)	(30,910,083)	(31,853,537)	(33,453,447)	(34,187,258)	(34,799,849)	(35,358,129)	(35,733,689)	(36,154,309)	(36,460,679)	(36,715,439)	(37,084,573)
	(0)														
Book Accum	(123,277,117)	(113,824,242)	(114,830,433)	(115,861,917)	(116,932,548)	(118,018,698)	(119,131,165)	(120,255,703)	(121,390,317)	(122,534,115)	(123,684,090)	(124,840,985)	(126,010,488)	(127,183,871)	(128,364,547)
Tax Accum	(102,362,282)	(102,362,282)	(102,362,282)	(102,362,282)	(102,555,421)	(102,751,360)	(102,952,046)	(103,154,911)	(103,359,592)	(103,565,931)	(103,773,364)	(103,982,085)	(104,193,061)	(104,404,736)	(104,617,727)
FXA02	20,914,835	11,461,960	12,468,151	13,499,636	14,377,127	15,267,338	16,179,119	17,100,792	18,030,725	18,968,184	19,910,707	20,858,900	21,817,428	22,779,135	23,746,819
Tax Effected	7,633,915	4,183,616	4,550,675	4,927,367	5,247,651	5,572,578	5,905,378	6,241,789	6,581,215	6,923,387	7,267,408	7,613,498	7,963,361	8,314,384	8,667,589
Tax Effected Monthly Activity		(3,450,299)	367,260	376,492	320,284	324,927	332,800	336,411	339,425	342,173	344,021	346,091	349,863	351,023	353,205
														334	303
Tax Effected Monthly Activity Pro Rated		(3,450,299)	367,260	376,492	320,284	324,927	332,800	336,411	339,425	342,173	344,021	346,091	349,863	321,210	293,208
Per most recently provided ADIT	7,633,914														
	1	4,183,616	4,550,875	4,927,367	5,247,651	5,572,578	5,905,378	6,241,789	6,581,215	6,923,387	7,267,408	7,613,498	7,963,361	8,284,571	8,577,782
CWIP															
FXA26	813,916	(2,882,991)	(3,277,075)	(3,277,075)	(3,277,075)	(3,277,075)	(3,277,075)	(3,277,075)	(3,277,075)	(3,277,075)	(3,277,075)	(3,277,075)	(3,277,075)	(3,277,075)	(3,277,075)
Tax Effected	297,079	(1,052,292)	(1,196,132)	(1,196,132)	(1,196,132)	(1,196,132)	(1,196,132)	(1,196,132)	(1,196,132)	(1,196,132)	(1,196,132)	(1,196,132)	(1,196,132)	(1,196,132)	(1,196,132)
Tax Effected Monthly Activity		(1,349,371)	(143,841)	-	-	-	-	-	-	-	-	-	-	-	-
														334	303
		(1,052,292)	(1,196,132)	(1,196,132)	(1,196,132)	(1,196,132)	(1,196,132)	(1,196,132)	(1,196,132)	(1,196,132)	(1,196,132)	(1,196,132)	(1,196,132)	(1,196,132)	(1,196,132)
Tax Effected Monthly Activity Pro Rated	-	(1,349,371)	(143,841)	-	-	-	-	-	-	-	-	-	-	-	-
Sec481(a) Cushion Gas	1,504,888	1,504,888	1,504,888	1,504,888	1,504,888	1,504,888	1,504,888	1,504,888	1,504,888	1,504,888	1,504,888	1,504,888	1,504,888	1,504,888	1,504,888
Sec 481(a) Line Pack Gas	182,597	182,597	182,597	182,597	182,597	182,597	182,597	182,597	182,597	182,597	182,597	182,597	182,597	182,597	182,597
	(66,230,557)	(70,235,576)	(69,843,511)	(71,342,657)	(71,897,822)	(73,592,216)	(77,063,751)	(78,152,517)	(78,900,917)	(79,492,993)	(79,579,400)	(79,783,591)	(79,664,432)	(79,468,476)	(79,715,755)
012 Call Center															
Book Cost	161,147,877	156,854,047	156,866,959	157,636,437	157,997,071	158,360,301	158,726,652	159,101,838	159,388,434	159,707,372	159,984,801	160,261,100	160,531,840	160,801,582	161,074,346
Tax Cost	38,056,589	38,056,589	38,056,589	38,056,589	38,077,189	38,097,938	38,118,865	38,140,296	38,156,887	38,174,886	38,190,733	38,206,516	38,221,981	38,237,390	38,252,971
FXA01	(123,091,288)	(118,797,458)	(118,810,370)	(119,579,848)	(119,919,882)	(120,262,363)	(120,607,787)	(120,961,542)	(121,231,767)	(121,532,486)	(121,794,068)	(122,054,584)	(122,309,859)	(122,564,192)	(122,821,375)
Tax Effected	(44,928,320)	(43,361,072)	(43,365,785)	(43,646,644)	(43,770,757)	(43,895,763)	(44,021,842)	(44,150,963)	(44,249,595)	(44,359,357)	(44,454,835)	(44,549,923)	(44,643,096)	(44,735,930)	(44,829,802)
Tax Effected Monthly Activity		1,567,248	(4,713)	(280,860)	(124,112)	(125,008)	(126,080)	(129,120)	(98,632)	(109,763)	(95,477)	(95,088)	(93,175)	(92,832)	(93,872)
														334	303
Tax Effected Monthly Activity Pro Rated		1,567,248	(4,713)	(280,860)	(124,112)	(125,008)	(126,080)	(129,120)	(98,632)	(109,763)	(95,477)	(95,088)	(93,175)	(84,947)	(77,926)
Per most recently provided ADIT	(44,928,320)														
	(0)	(43,361,072)	(43,365,785)	(43,646,644)	(43,770,757)	(43,895,763)	(44,021,842)	(44,150,963)	(44,249,595)	(44,359,357)	(44,454,835)	(44,549,923)	(44,643,096)	(44,728,046)	(44,805,972)
Book Accum	(52,182,230)	(48,357,213)	(49,115,994)	(49,895,044)	(50,678,409)	(51,463,796)	(52,251,219)	(53,040,697)	(53,832,279)	(54,625,468)	(55,420,445)	(56,216,978)	(57,009,700)	(57,803,935)	(58,599,701)
Tax Accum	(10,246,537)	(10,246,537)	(10,246,537)	(10,246,537)	(10,452,930)	(10,659,856)	(10,867,318)	(11,075,322)	(11,283,880)	(11,492,861)	(11,702,313)	(11,912,176)	(12,121,034)	(12,330,291)	(12,539,951)
FXA02	41,935,693	38,110,676	38,869,457	39,648,507	40,225,479	40,803,940	41,383,901	41,965,376	42,548,400	43,132,607	43,718,132	44,304,803	44,888,666	45,473,644	46,059,750
Tax Effected	15,306,528	13,910,397	14,187,352	14,471,705	14,682,300	14,893,438	15,105,124	15,317,362	15,530,166	15,743,402	15,957,118	16,171,253	16,384,363	16,597,880	16,811,809
Tax Effected Monthly Activity		(1,396,131)	276,955	284,353	210,595	211,138	211,686	212,238	212,804	213,236	213,717	214,135	213,110	213,517	213,928
														334	303
Tax Effected Monthly Activity Pro Rated		(1,396,131)	276,955	284,353	210,595	211,138	211,686	212,238	212,804	213,236	213,717	214,135	213,110	195,383	177,590
Per most recently provided ADIT	15,306,528														
	(0)	13,910,397	14,187,352	14,471,705	14,682,300	14,893,438	15,105,124	15,317,362	15,530,166	15,743,402	15,957,118	16,171,253	16,384,363	16,579,746	16,757,336
CWIP															
FXA26	(2,362,282)	(2,616,908)	(3,473,162)	(3,473,162)	(3,473,162)	(3,473,162)	(3,473,162)	(3,473,162)	(3,473,162)	(3,473,162)	(3,473,162)	(3,473,162)	(3,473,162)	(3,473,162)	(3,473,162)

Tax Effected	(862,233)	(955,171)	(1,267,704)	(1,267,704)	(1,267,704)	(1,267,704)	(1,267,704)	(1,267,704)	(1,267,704)	(1,267,704)	(1,267,704)	(1,267,704)	(1,267,704)	(1,267,704)	(1,267,704)
Tax Effected Monthly Activity		(92,938)	(312,533)	-	-	-	-	-	-	-	-	-	-	-	-
														334	303
Tax Effected Monthly Activity Pro Rated		(92,938)	(312,533)	-	-	-	-	-	-	-	-	-	-	-	-
		(955,171)	(1,267,704)	(1,267,704)	(1,267,704)	(1,267,704)	(1,267,704)	(1,267,704)	(1,267,704)	(1,267,704)	(1,267,704)	(1,267,704)	(1,267,704)	(1,267,704)	(1,267,704)
	(83,517,877)	(83,303,690)	(83,414,076)	(83,404,504)	(83,167,566)	(82,931,586)	(82,697,048)	(82,469,328)	(82,156,529)	(81,873,041)	(81,549,098)	(81,222,944)	(80,894,355)	(80,563,710)	(80,234,786)

050 GOF 091

Book Cost	4,711,286	4,714,384	4,714,384	4,785,404	4,785,404	4,785,404	4,785,404	4,785,404	4,785,404	4,785,404	4,785,404	4,785,404	4,785,404	4,835,404	4,885,404
Acq ADJ	4,165,495	4,165,495	4,165,495	4,165,495	4,165,495	4,165,495	4,165,495	4,165,495	4,165,495	4,165,495	4,165,495	4,165,495	4,165,495	4,165,495	4,165,495
Book Cost used to Calc Deferreds	8,876,780	8,879,879	8,879,879	8,950,899	8,950,899	8,950,899	8,950,899	8,950,899	8,950,899	8,950,899	8,950,899	8,950,899	8,950,899	9,000,899	9,050,899
Tax Cost	(20,414,485)	(20,414,485)	(20,414,485)	(20,414,485)	(20,414,485)	(20,414,485)	(20,414,485)	(20,414,485)	(20,414,485)	(20,414,485)	(20,414,485)	(20,414,485)	(20,414,485)	(20,414,485)	(20,414,485)
FXA01	(29,291,265)	(29,294,364)	(29,294,364)	(29,365,384)	(29,365,384)	(29,365,384)	(29,365,384)	(29,365,384)	(29,365,384)	(29,365,384)	(29,365,384)	(29,365,384)	(29,365,384)	(29,415,384)	(29,465,384)
Tax Effected	(10,691,312)	(10,692,443)	(10,692,443)	(10,718,365)	(10,718,365)	(10,718,365)	(10,718,365)	(10,718,365)	(10,718,365)	(10,718,365)	(10,718,365)	(10,718,365)	(10,718,365)	(10,736,615)	(10,754,865)
Tax Effected Monthly Activity		(1,131)	-	(25,922)	-	-	-	-	-	-	-	-	-	(18,250)	(18,250)
														334	303
Tax Effected Monthly Activity Pro Rated	-	(1,131)	-	(25,922)	-	-	-	-	-	-	-	-	-	(18,700)	(18,150)
Per most recently provided ADIT	(10,691,312)														
	(0)	(10,692,443)	(10,692,443)	(10,718,365)	(10,718,365)	(10,718,365)	(10,718,365)	(10,718,365)	(10,718,365)	(10,718,365)	(10,718,365)	(10,718,365)	(10,718,365)	(10,735,865)	(10,753,215)

Book Accum	(3,009,872)	(3,026,957)	(3,038,240)	(3,048,487)	(3,059,044)	(3,069,601)	(3,080,158)	(3,090,715)	(3,101,272)	(3,111,829)	(3,122,386)	(3,132,943)	(3,139,669)	(3,146,394)	(3,153,698)
Acq ADJ	(1,970,114)	(1,970,114)	(1,970,114)	(1,970,114)	(1,970,114)	(1,970,114)	(1,970,114)	(1,970,114)	(1,970,114)	(1,970,114)	(1,970,114)	(1,970,114)	(1,970,114)	(1,970,114)	(1,970,114)
Book Accum used to Calc Deferreds	(4,979,985)	(4,997,071)	(5,008,354)	(5,018,601)	(5,029,158)	(5,039,715)	(5,050,272)	(5,060,829)	(5,071,386)	(5,081,943)	(5,092,500)	(5,103,057)	(5,109,782)	(5,116,508)	(5,123,812)
Tax Accum	(2,851,627)	(2,851,627)	(2,851,627)	(2,851,627)	(2,857,383)	(2,863,139)	(2,868,895)	(2,874,651)	(2,880,407)	(2,886,163)	(2,891,919)	(2,897,675)	(2,901,341)	(2,905,008)	(2,908,990)
FXA02	2,128,358	2,145,444	2,156,726	2,166,974	2,171,775	2,176,576	2,181,377	2,186,178	2,190,979	2,195,780	2,200,581	2,205,382	2,208,441	2,211,500	2,214,821
Tax Effected	776,851	783,087	787,205	790,945	792,698	794,450	796,203	797,955	799,707	801,460	803,212	804,965	806,081	807,197	808,410
Tax Effected Monthly Activity		6,236	4,118	3,740	1,752	1,752	1,752	1,752	1,752	1,752	1,752	1,752	1,116	1,116	1,212
														334	303
Tax Effected Monthly Activity Pro Rated	-	6,236	4,118	3,740	1,752	1,752	1,752	1,752	1,752	1,752	1,752	1,752	1,116	1,022	1,008
Per most recently provided ADIT	776,850														
	(0)	783,087	787,205	790,945	792,698	794,450	796,203	797,955	799,707	801,460	803,212	804,965	806,081	807,197	808,205

CWIP															
FXA26	306,514	(101,829)	13,936	13,936	13,936	13,936	13,936	13,936	13,936	13,936	13,936	13,936	13,936	13,936	13,936
Tax Effected	111,878	(37,168)	5,086	5,086	5,086	5,086	5,086	5,086	5,086	5,086	5,086	5,086	5,086	5,086	5,086
Tax Effected Monthly Activity		(149,045)	42,254	-	-	-	-	-	-	-	-	-	-	-	-
														334	303
Tax Effected Monthly Activity Pro Rated	-	(149,045)	42,254	-	-	-	-	-	-	-	-	-	-	-	-
		(37,168)	5,086	5,086	5,086	5,086	5,086	5,086	5,086	5,086	5,086	5,086	5,086	5,086	5,086
	(28,856,393)	(27,250,749)	(27,123,702)	(27,184,475)	(27,179,674)	(27,174,873)	(27,170,072)	(27,165,270)	(27,160,469)	(27,155,668)	(27,150,867)	(27,146,066)	(27,143,008)	(27,189,949)	(27,236,628)

State Bonus Depreciation TAX05	6,888,262	6,888,262	6,888,262	6,888,262	6,888,262	6,888,262	6,888,262	6,888,262	6,888,262	6,888,262	6,888,262	6,888,262	6,888,262	6,888,262	6,888,262
Fed Benefit on State Bonus TAX11	(2,410,892)	(2,410,892)	(2,410,892)	(2,410,892)	(2,410,892)	(2,410,892)	(2,410,892)	(2,410,892)	(2,410,892)	(2,410,892)	(2,410,892)	(2,410,892)	(2,410,892)	(2,410,892)	(2,410,892)

KY (009)

Book Cost	453,545,378	462,073,954	465,677,479	474,925,006	478,448,088	482,655,018	487,978,933	491,501,600	495,447,806	499,751,426	504,404,889	510,101,793	514,830,599	519,651,234	523,153,863
Acq ADJ	3,278,547	3,278,547	3,278,547	3,278,547	3,278,547	3,278,547	3,278,547	3,278,547	3,278,547	3,278,547	3,278,547	3,278,547	3,278,547	3,278,547	3,278,547
Book Cost used to Calc Deferreds	456,823,926	465,352,501	468,955,026	478,203,553	481,726,635	485,933,566	491,257,480	494,780,147	498,726,353	503,029,973	507,683,436	513,380,340	518,109,147	522,929,782	526,432,410
Tax Cost	302,114,047	302,114,047	302,114,047	302,114,047	305,175,448	308,744,189	313,457,330	316,518,371	319,947,449	323,687,104	327,730,756	332,681,113	336,790,236	340,979,154	344,022,783
FXA01	(154,709,879)	(163,238,454)	(166,841,980)	(176,089,507)	(176,551,187)	(177,089,377)	(177,800,150)	(178,261,776)	(178,778,904)	(179,342,869)	(179,952,680)	(180,699,227)	(181,318,910)	(181,950,627)	(182,409,627)
Tax Effected	(56,469,106)	(59,582,036)	(60,897,323)	(64,272,670)	(64,441,183)	(64,637,623)	(64,897,055)	(65,065,548)	(65,254,300)	(65,460,147)	(65,682,728)	(65,955,218)	(66,181,402)	(66,411,979)	(66,579,514)
Tax Effected Monthly Activity		(3,112,930)	(1,315,287)	(3,375,347)	(168,513)	(196,439)	(259,432)	(168,493)	(188,752)	(205,847)	(222,581)	(272,490)	(226,184)	(230,577)	(167,535)
														334	303
Tax Effected Monthly Activity Pro Rated	-	(3,112,930)	(1,315,287)	(3,375,347)	(168,513)	(196,439)	(259,432)	(168,493)	(188,752)	(205,847)	(222,581)	(272,490)	(226,184)	(210,994)	(139,077)
Per most recently provided ADIT	(56,469,106)														
	(0)	(59,582,036)	(60,897,323)	(64,272,670)	(64,441,183)	(64,637,623)	(64,897,055)	(65,065,548)	(65,254,300)	(65,460,147)	(65,682,728)	(65,955,218)	(66,181,402)	(66,392,396)	(66,531,473)

Book Accum	(157,381,931)	(157,838,881)	(158,312,639)	(167,903,919)	(158,693,414)	(159,374,798)	(159,800,195)	(160,630,980)	(161,385,390)	(162,081,266)	(162,718,284)	(163,156,902)	(163,644,641)	(164,126,994)	(164,892,590)
Acq ADJ	(3,278,547)	(3,278,547)	(3,278,547)	(3,278,547)	(3,278,547)	(3,278,547)	(3,278,547)	(3,278,547)	(3,278,547)	(3,278,547)	(3,278,547)	(3,278,547)	(3,278,547)	(3,278,547)	(3,278,547)
Book Accum used to Calc Deferreds	(160,660,478)	(161,117,428)	(161,591,186)	(161,182,466)	(161,971,961)	(162,653,345)	(163,078,743)	(163,909,527)	(164,664,937)	(165,359,814)	(165,996,831)	(166,435,449)	(166,923,188)	(167,405,542)	(168,171,137)
Tax Accum	(197,151,433)	(197,151,433)	(197,151,433)	(197,151,433)	(198,450,145)	(199,571,017)	(200,270,793)	(201,637,427)	(202,880,071)	(204,023,137)	(205,071,026)	(205,792,550)	(206,594,876)	(207,388,344)	(208,647,743)
FXA02	(36,490,954)	(36,034,004)	(35,560,247)	(35,968,966)	(36,478,184)	(36,917,672)	(37,192,050)	(37,727,900)	(38,215,133)	(38,663,323)	(39,074,195)	(39,357,100)	(39,671,688)	(39,982,802)	(40,476,606)

Tax Effected	(13,319,198)	(13,152,412)	(12,979,490)	(13,128,673)	(13,314,537)	(13,474,950)	(13,575,098)	(13,770,683)	(13,948,524)	(14,112,113)	(14,262,081)	(14,365,342)	(14,480,166)	(14,593,723)	(14,773,961)
Tax Effected Monthly Activity		166,787	172,922	(149,183)	(185,865)	(160,413)	(100,148)	(195,585)	(177,840)	(163,589)	(149,968)	(103,261)	(114,825)	(113,557)	(180,238)
														334	303
Tax Effected Monthly Activity Pro Rated	-	166,787	172,922	(149,183)	(185,865)	(160,413)	(100,148)	(195,585)	(177,840)	(163,589)	(149,968)	(103,261)	(114,825)	(103,912)	(149,622)
Per most recently provided ADIT	(13,319,199)														
	(0)	(13,152,412)	(12,979,490)	(13,128,673)	(13,314,537)	(13,474,950)	(13,575,098)	(13,770,683)	(13,948,524)	(14,112,113)	(14,262,081)	(14,365,342)	(14,480,166)	(14,584,079)	(14,733,701)

CWIP															
FXA26	2,798,792	1,993,342	2,242,492	2,242,492	2,242,492	2,242,492	2,242,492	2,242,492	2,242,492	2,242,492	2,242,492	2,242,492	2,242,492	2,242,492	2,242,492
Tax Effected	1,021,559	727,570	818,510	818,510	818,510	818,510	818,510	818,510	818,510	818,510	818,510	818,510	818,510	818,510	818,510
Tax Effected Monthly Activity		(293,989)	90,940	-	-	-	-	-	-	-	-	-	-	-	-
														334	303
Tax Effected Monthly Activity Pro Rated	-	(293,989)	90,940	-	-	-	-	-	-	-	-	-	-	-	-
		727,570	818,510	818,510	818,510	818,510	818,510	818,510	818,510	818,510	818,510	818,510	818,510	818,510	818,510
	(188,402,041)	(197,279,117)	(200,159,734)	(209,815,981)	(210,786,879)	(211,764,555)	(212,749,708)	(213,747,183)	(214,751,545)	(215,763,701)	(216,784,382)	(217,813,835)	(218,748,106)	(219,690,938)	(220,643,740)

State Bonus Depreciation TAX05	(45,161)	(45,161)	(45,161)	(45,161)	(45,161)	(45,161)	(45,161)	(45,161)	(45,161)	(45,161)	(45,161)	(45,161)	(45,161)	(45,161)	(45,161)
Fed Benefit on State Bonus TAX11	(671,523)	(671,523)	(671,523)	(671,523)	(671,523)	(671,523)	(671,523)	(671,523)	(671,523)	(671,523)	(671,523)	(671,523)	(671,523)	(671,523)	(671,523)

9/30/2016	10/31/2016	11/30/2016	12/31/2016	1/31/2017	2/28/2017	3/31/2017	4/30/2017	5/31/2017
212,199,506	213,711,455	216,439,700	221,066,261	223,188,267	224,959,736	226,574,150	227,660,179	228,876,513
109,083,495	109,162,987	109,306,427	109,549,673	109,661,239	109,754,376	109,839,255	109,896,354	109,960,304
(103,116,011)	(104,548,468)	(107,133,273)	(111,516,589)	(113,527,028)	(115,205,361)	(116,734,895)	(117,763,825)	(118,916,209)
(37,637,344)	(38,160,191)	(39,103,645)	(40,703,555)	(41,437,365)	(42,049,957)	(42,608,237)	(42,983,798)	(43,404,418)
(453,705)	(522,847)	(943,454)	(1,599,910)	(733,810)	(612,591)	(558,280)	(375,559)	(420,620)
273	242	212	181	150	122	91	61	30
(339,346)	(346,855)	(547,979)	(793,380)	(301,566)	(204,757)	(139,188)	(62,765)	(34,572)
(37,423,920)	(37,770,574)	(38,319,553)	(39,111,930)	(39,413,499)	(39,618,255)	(39,757,442)	(39,820,239)	(39,854,776)
(129,552,685)	(130,749,423)	(131,961,678)	(133,200,247)	(134,450,886)	(135,711,601)	(136,981,498)	(138,257,571)	(139,540,563)
(104,832,065)	(104,993,132)	(105,156,287)	(105,322,984)	(105,491,306)	(105,660,983)	(105,831,897)	(106,003,641)	(106,176,317)
24,720,620	25,756,291	26,805,391	27,877,263	28,959,581	30,050,618	31,149,601	32,253,930	33,364,246
9,023,026	9,401,046	9,783,968	10,175,201	10,570,247	10,968,475	11,369,604	11,772,685	12,177,950
355,437	378,020	382,921	391,233	395,046	398,229	401,129	403,080	405,265
273	242	212	181	150	122	91	61	30
265,848	250,632	222,409	194,009	162,348	133,107	100,007	67,364	33,309
8,843,527	9,094,250	9,316,699	9,510,678	9,673,025	9,805,132	9,906,183	9,973,503	10,006,615
(3,277,075)	(3,277,075)	(3,277,075)	(3,277,075)	(3,277,075)	(3,277,075)	(3,277,075)	(3,277,075)	(3,277,075)
(1,196,132)	(1,196,132)	(1,196,132)	(1,196,132)	(1,196,132)	(1,196,132)	(1,196,132)	(1,196,132)	(1,196,132)
-	-	-	-	-	-	-	-	-
273	242	212	181	150	122	91	61	30
(1,196,132)	(1,196,132)	(1,196,132)	(1,196,132)	(1,196,132)	(1,196,132)	(1,196,132)	(1,196,132)	(1,196,132)
-	-	-	-	-	-	-	-	-
1,504,888	1,504,888	1,504,888	1,504,888	1,504,888	1,504,888	1,504,888	1,504,888	1,504,888
182,597	182,597	182,597	182,597	182,597	182,597	182,597	182,597	182,597
(79,984,981)	(80,381,767)	(81,917,473)	(85,228,915)	(86,157,037)	(86,744,333)	(87,174,884)	(87,099,485)	(87,141,553)
161,530,287	161,890,921	162,254,151	162,620,502	162,995,688	163,282,284	163,601,222	163,878,651	164,154,950
38,279,015	38,299,615	38,320,364	38,341,291	38,362,722	38,379,093	38,397,312	38,413,159	38,428,942
(123,251,272)	(123,591,306)	(123,933,787)	(124,279,211)	(124,632,966)	(124,903,191)	(125,203,910)	(125,465,492)	(125,726,008)
(44,988,714)	(45,110,627)	(45,235,832)	(45,361,912)	(45,491,032)	(45,589,665)	(45,699,427)	(45,794,905)	(45,889,993)
(156,912)	(124,112)	(125,006)	(126,080)	(129,120)	(98,632)	(109,763)	(95,477)	(95,088)
273	242	212	181	150	122	91	61	30
(117,362)	(82,288)	(72,606)	(62,522)	(53,063)	(32,967)	(27,365)	(15,956)	(7,815)
(44,928,334)	(45,006,622)	(45,078,226)	(45,140,760)	(45,190,813)	(45,225,781)	(45,254,146)	(45,270,103)	(45,277,918)
(59,398,024)	(60,198,370)	(61,000,754)	(61,805,193)	(62,611,737)	(63,419,889)	(64,229,830)	(65,041,327)	(65,854,374)
(12,750,285)	(12,841,453)	(12,932,853)	(13,024,486)	(13,116,360)	(13,208,417)	(13,300,677)	(13,393,115)	(13,485,729)
46,647,739	47,356,917	48,067,902	48,780,707	49,495,377	50,211,472	50,929,153	51,648,212	52,368,645
17,026,425	17,285,275	17,544,784	17,804,958	18,065,813	18,327,187	18,589,141	18,851,597	19,114,555
214,616	258,850	259,509	260,174	260,855	261,375	261,953	262,457	262,958
273	242	212	181	150	122	91	61	30
160,521	171,621	150,729	129,018	107,201	87,364	65,309	43,863	21,613
16,647,857	17,069,476	17,240,207	17,393,224	17,478,425	17,563,796	17,629,097	17,672,980	17,694,579
(3,473,162)	(3,473,162)	(3,473,162)	(3,473,162)	(3,473,162)	(3,473,162)	(3,473,162)	(3,473,162)	(3,473,162)

(1,267,704)	(1,267,704)	(1,267,704)	(1,267,704)	(1,267,704)	(1,267,704)	(1,267,704)	(1,267,704)	(1,267,704)
-	-	-	-	-	-	-	-	-
273	242	212	181	150	122	91	61	30
-	-	-	-	-	-	-	-	-
(1,267,704)	(1,267,704)	(1,267,704)	(1,267,704)	(1,267,704)	(1,267,704)	(1,267,704)	(1,267,704)	(1,267,704)
(80,076,696)	(79,707,551)	(79,339,048)	(78,971,667)	(78,610,751)	(78,164,881)	(77,747,920)	(77,290,442)	(76,830,526)

4,935,404	4,935,404	4,935,404	4,935,404	4,935,404	4,935,404	4,935,404	4,935,404	4,935,404
4,165,495	4,165,495	4,165,495	4,165,495	4,165,495	4,165,495	4,165,495	4,165,495	4,165,495
9,100,899	9,100,899	9,100,899	9,100,899	9,100,899	9,100,899	9,100,899	9,100,899	9,100,899
(20,414,485)	-20414485.21	(20,414,485.21)	(20,414,485.21)	(20,414,485.21)	(20,414,485.21)	(20,414,485.21)	(20,414,485.21)	(20,414,485.21)
(29,515,384)	(29,515,384)	(29,515,384)	(29,515,384)	(29,515,384)	(29,515,384)	(29,515,384)	(29,515,384)	(29,515,384)
(10,773,115)	(10,773,115)	(10,773,115)	(10,773,115)	(10,773,115)	(10,773,115)	(10,773,115)	(10,773,115)	(10,773,115)
(18,250)	-	-	-	-	-	-	-	-
273	242	212	181	150	122	91	61	30
(13,650)	-	-	-	-	-	-	-	-
(10,763,865)	(10,763,865)	(10,763,865)	(10,763,865)	(10,763,865)	(10,763,865)	(10,763,865)	(10,763,865)	(10,763,865)

(3,161,210)	(3,168,722)	(3,176,234)	(3,183,747)	(3,191,081)	(3,198,416)	(3,205,162)	(3,211,908)	(3,218,654)
(1,970,114)	(1,970,114)	(1,970,114)	(1,970,114)	(1,970,114)	(1,970,114)	(1,970,114)	(1,970,114)	(1,970,114)
(5,131,324)	(5,138,836)	(5,146,348)	(5,153,860)	(5,161,195)	(5,168,529)	(5,175,275)	(5,182,021)	(5,188,767)
(2,913,086)	(2,917,468)	(2,921,849)	(2,926,231)	(2,930,508)	(2,934,786)	(2,938,721)	(2,942,655)	(2,946,590)
2,218,238	2,221,368	2,224,499	2,227,630	2,230,687	2,233,743	2,236,555	2,239,366	2,242,178
809,657	810,799	811,942	813,085	814,201	815,316	816,343	817,369	818,395
1,247	1,143	1,143	1,143	1,116	1,116	1,026	1,026	1,026
273	242	212	181	150	122	91	61	30
933	758	684	567	459	373	256	172	84
809,042	809,799	810,465	811,030	811,488	811,861	812,117	812,286	812,373

13,936	13,936	13,936	13,936	13,936	13,936	13,936	13,936	13,936
5,086	5,086	5,086	5,086	5,086	5,086	5,086	5,086	5,086
-	-	-	-	-	-	-	-	-
273	242	212	181	150	122	91	61	30
-	-	-	-	-	-	-	-	-
5,086	5,086	5,086	5,086	5,086	5,086	5,086	5,086	5,086
(27,283,211)	(27,280,980)	(27,278,950)	(27,276,819)	(27,270,762)	(27,267,705)	(27,264,894)	(27,262,082)	(27,259,271)

6,888,262	6,888,262	6,888,262	6,888,262	6,888,262	6,888,262	6,888,262	6,888,262	6,888,262
(2,410,892)	(2,410,892)	(2,410,892)	(2,410,892)	(2,410,892)	(2,410,892)	(2,410,892)	(2,410,892)	(2,410,892)

527,954,308	528,699,685	530,527,034	533,622,825	535,998,348	538,493,057	541,513,216	543,783,137	547,099,337
3,278,547	3,278,547	3,278,547	3,278,547	3,278,547	3,278,547	3,278,547	3,278,547	3,278,547
531,232,853	531,978,233	533,805,581	536,901,372	539,276,895	541,771,604	544,791,764	547,061,684	550,377,885
348,194,155	348,841,856	350,429,741	353,119,846	355,184,070	357,351,862	359,976,246	361,948,706	364,830,338
(183,038,698)	(183,136,376)	(183,375,840)	(183,781,526)	(184,092,825)	(184,419,742)	(184,815,517)	(185,112,978)	(185,547,547)
(66,809,125)	(66,944,777)	(66,932,182)	(67,080,257)	(67,193,881)	(67,313,206)	(67,457,664)	(67,566,237)	(67,724,855)
(229,811)	(35,652)	(87,404)	(148,075)	(113,624)	(119,325)	(144,458)	(108,573)	(158,618)
273	242	212	181	150	122	91	61	30
(171,736)	(23,938)	(50,766)	(73,429)	(46,695)	(39,884)	(36,016)	(18,145)	(13,037)
(66,703,209)	(66,726,847)	(66,777,613)	(66,851,043)	(66,897,757)	(66,937,621)	(66,973,657)	(68,821,762)	(67,004,819)

(165,402,654)	(166,755,739)	(167,889,630)	(168,769,252)	(169,804,968)	(170,823,035)	(171,740,695)	(172,820,366)	(173,692,459)
(3,278,547)	(3,278,547)	(3,278,547)	(3,278,547)	(3,278,547)	(3,278,547)	(3,278,547)	(3,278,547)	(3,278,547)
(168,681,201)	(170,034,286)	(171,168,178)	(172,047,799)	(173,083,515)	(174,101,582)	(175,019,242)	(176,098,912)	(176,971,007)
(209,486,794)	(210,468,256)	(211,290,725)	(211,928,760)	(212,660,018)	(213,418,474)	(214,084,100)	(214,867,240)	(215,499,815)
(40,805,593)	(40,433,970)	(40,122,548)	(39,880,961)	(39,596,503)	(39,316,892)	(39,064,858)	(38,768,328)	(38,528,808)

(14,894,041)	(14,758,399)	(14,644,730)	(14,556,551)	(14,452,723)	(14,350,665)	(14,258,673)	(14,150,440)	(14,063,015)
(120,080)	135,642	113,669	88,179	103,827	102,058	91,992	108,233	87,425
273	242	212	181	150	122	91	61	30
(89,814)	89,933	66,021	43,727	42,669	34,113	22,935	18,088	7,186
(14,523,814)	(14,739,581)	(14,567,560)	(14,523,455)	(14,561,164)	(14,547,051)	(14,524,119)	(14,505,026)	(14,466,842)
2,242,492	2,242,492	2,242,492	2,242,492	2,242,492	2,242,492	2,242,492	2,242,492	2,242,492
818,510	818,510	818,510	818,510	818,510	818,510	818,510	818,510	818,510
-	-	-	-	-	-	-	-	-
273	242	212	181	150	122	91	61	30
-	-	-	-	-	-	-	-	-
818,510	818,510	818,510	818,510	818,510	818,510	818,510	818,510	818,510
(221,601,799)	(221,327,853)	(221,255,895)	(221,419,994)	(221,446,835)	(221,494,142)	(221,537,883)	(221,638,813)	(221,833,863)
(45,161)	(45,161)	(45,161)	(45,161)	(45,161)	(45,161)	(45,161)	(45,161)	(45,161)
(671,523)	(671,523)	(671,523)	(671,523)	(671,523)	(671,523)	(671,523)	(671,523)	(671,523)

	subacct	Fiscal 2015 March	Fiscal 2015 April	Fiscal 2015 May	Fiscal 2015 June	Fiscal 2015 July	Fiscal 2015 August	Fiscal 2016 September	Budget 2016 October	Budget 2016 November	Budget 2016 December	Budget 2016 January	Budget 2016 February	Base Period
div 9														
Distribution-Operation supervi - Required By Law, Safety 8700-04002	04002	0	0	0	0	0	1,161	260	260	160	112	382	150	2,486
Meter and house regulator expe - Required By Law, Safety 8780-04002	04002	0	0	0	0	0	0	-1	0	0	0	0	0	-1
Mains and Services Expenses - Safety 8740-04018	04018	0	210	13	0	0	0	50	50	31	21	73	29	477
Meter and house regulator expe - Safety 8780-04018	04018	0	0	0	0	0	0	0	0	0	0	0	0	0
Customer service-Operating inf - Safety 9090-04018	04018	0	0	0	0	0	0	0	0	0	0	0	0	0
Safety or Required by Law		**0**	**210**	**13**	**0**	**0**	**1,161**	**309**	**310**	**191**	**134**	**455**	**179**	**2,962**
Distribution-Operation supervi - Promo Other, Misc 8700-04021	04021	0	0	0	0	0	0	0	0	0	0	0	0	0
Customer service-Operating inf - Promo Other, Misc 9090-04021	04021	0	0	0	0	0	0	0	0	0	0	0	0	0
Sales-Demonstrating and sellin - Promo Other, Misc 9120-04021	04021	584	0	110	242	0	138	241	241	148	104	353	139	2,300
Distribution-Operation supervi - Community Rel&Trade Shows 8700-04040	04040	40	0	0	0	0	0	9	9	6	4	13	5	86
Sales-Supervision - Community Rel&Trade Shows 9110-04040	04040	0	650	75	0	0	977	382	382	235	164	560	220	3,644
Sales-Demonstrating and sellin - Community Rel&Trade Shows 9120-04040	04040	1,624	0	350	0	0	756	612	612	377	263	898	353	5,845
Sales-Advertising expenses - Community Rel&Trade Shows 9130-04040	04040	1,193	350	1,664	9	0	393	809	809	499	348	1,187	467	7,728
Sales-Advertising expenses - Advertising 9130-04044	04044	326	1,550	1,080	1,187	1,209	865	1,394	1,394	859	600	2,046	804	13,313
Sales or Promotional Advertizing		**3,767**	**2,550**	**3,279**	**1,437**	**1,209**	**3,128**	**3,446**	**3,446**	**2,124**	**1,484**	**5,058**	**1,988**	**32,917**
Div 91														
Distribution-Operation supervi - Required By Law, Safety 8700-04002	04002	34,322	6,624	24,045	8,014	36,546	1,815	15,452	15,452	33,598	14,649	49,865	76,610	316,993
Mains and Services Expenses - Required By Law, Safety 8740-04002	04002	0	0	0	0	0	0	-1	0	0	0	0	0	-1
Safety or Required by Law		**34,322**	**6,624**	**24,045**	**8,014**	**36,546**	**1,815**	**15,451**	**15,452**	**33,598**	**14,649**	**49,865**	**76,610**	**316,992**
Sales-Advertising expenses - Promo Other, Misc 9130-04021	04021	0	0	2,109	0	0	0	293	293	636	277	944	1,451	6,002
Distribution-Operation supervi - Community Rel&Trade Shows 8700-04040	04040	0	0	258	2,037	0	750	423	423	919	401	1,364	2,095	8,668
Sales-Advertising expenses - Advertising 9130-04044	04044	0	0	212	0	0	0	29	29	64	28	95	146	604
Sales-Supervision - Customer Relations & Assist 9110-04046	04046	0	0	0	0	0	0	0	0	0	0	0	0	0
Sales-Demonstrating and sellin - Customer Relations & Assist 9120-04046	04046	0	0	0	0	0	0	0	0	0	0	0	0	0
Sales-Advertising expenses - Customer Relations & Assist 9130-04046	04046	0	0	0	150	0	0	21	21	45	20	67	103	426
Sales or Promotional Advertizing		**0**	**0**	**2,579**	**2,187**	**0**	**750**	**765**	**765**	**1,664**	**726**	**2,470**	**3,794**	**15,700**
Div 2														
A&G-Office supplies & expense - Promo Other, Misc 9210-04021	04021	1,378	167	1,869	5,267	5,494	7	2,357	2,357	1,987	1,809	2,281	1,809	26,783
A&G-Office supplies & expense - Community Rel&Trade Shows 9210-04040	04040	790	267	2,194	6,131	4,413	1,643	2,566	2,566	2,163	1,969	2,483	1,969	29,155
Sales-Demonstrating and sellin - Advertising 9120-04044	04044	0	0	0	0	275	2,245	419	419	353	321	405	321	4,758
A&G-Office supplies & expense - Advertising 9210-04044	04044	3,000	3,275	1,191	0	0	10,736	3,025	3,025	2,549	2,321	2,927	2,321	34,370
Sales-Demonstrating and sellin - Customer Relations & Assist 9120-04046	04046	0	0	400	0	0	0	66	66	56	51	64	51	755
Sales or Promotional Advertizing		**5,169**	**3,709**	**5,654**	**11,398**	**10,183**	**14,631**	**8,434**	**8,434**	**7,107**	**6,471**	**8,161**	**6,471**	**95,820**
Div 12														
A&G-Office supplies & expense - Community Rel&Trade Shows 9210-04040	04040	0	0	63	0	0	0	0	0	0	0	289	150	502
Customer accounts-Operation su - Community Rel&Trade Shows 9010-04040	04040	0	197	34	0	0	0	0	0	0	0	1,061	550	1,842
Sales or Promotional Advertizing		**0**	**197**	**96**	**0**	**0**	**0**	**0**	**0**	**0**	**0**	**1,350**	**700**	**2,343**

	subacct	acct	Fiscal 2015 March	Fiscal 2015 April	Fiscal 2015 May	Fiscal 2015 June	Fiscal 2015 July	Fiscal 2015 August	Fiscal 2016 September	Budget 2016 October	Budget 2016 November	Budget 2016 December	Budget 20 January	Budget 20 February
Distribution-Operation supervi - Required By Law, Safety 8700-04002	04002	8700	0	0	0	0	0	1,161	0	0	0	0	0	0
Meter and house regulator expe - Required By Law, Safety 8780-04002	04002	8780	0	0	0	0	0	0	0	0	0	0	0	0
Mains and Services Expenses - Safety 8740-04018	04018	8740	0	210	13	0	0	0	0	0	0	0	0	0
Meter and house regulator expe - Safety 8780-04018	04018	8780	0	0	0	0	0	0	0	0	0	0	0	0
Customer service-Operating inf - Safety 9090-04018	04018	9090	0	0	0	0	0	0	0	0	0	0	0	0
Distribution-Operation supervi - Promo Other, Misc 8700-04021	04021	8700	0	0	0	0	0	0	0	0	0	0	0	0
Customer service-Operating inf - Promo Other, Misc 9090-04021	04021	9090	0	0	0	0	0	0	0	0	0	0	0	0
Sales-Demonstrating and sellin - Promo Other, Misc 9120-04021	04021	9120	584	0	110	242	0	138	0	0	0	0	0	0
Distribution-Operation supervi - Community Rel&Trade Shows 8700-04040	04040	8700	40	0	0	0	0	0	0	0	0	0	0	0
Sales-Supervision - Community Rel&Trade Shows 9110-04040	04040	9110	0	650	75	0	0	977	0	0	0	0	0	0
Sales-Demonstrating and sellin - Community Rel&Trade Shows 9120-04040	04040	9120	1,624	0	350	0	0	756	0	0	0	0	0	0
Sales-Advertising expenses - Community Rel&Trade Shows 9130-04040	04040	9130	1,193	350	1,664	9	0	393	0	0	0	0	0	0
Sales-Advertising expenses - Advertising 9130-04044	04044	9130	326	1,550	1,080	1,187	1,209	865	0	0	0	0	0	0
Other deductions - Community Rel&Trade Shows 4265-04040	04040	4265	50	29	2,147	1,707	1,315	623	0	0	0	0	0	0
Distribution-Operation supervi - Customer Relations & Assist 8700-04046	04046	8700	0	0	0	0	0	0	0	0	0	0	0	0
Customer service-Operating inf - Customer Relations & Assist 9090-04046	04046	9090	0	0	0	0	0	0	0	0	0	0	0	0
Sales-Supervision - Customer Relations & Assist 9110-04046	04046	9110	7,787	2,260	5,281	400	1,500	1,750	0	0	0	0	0	0
Sales-Demonstrating and sellin - Customer Relations & Assist 9120-04046	04046	9120	2,630	2,655	2,021	470	1,439	4,191	0	0	0	0	0	0
Sales-Advertising expenses - Customer Relations & Assist 9130-04046	04046	9130	0	417	0	0	0	449	0	0	0	0	0	0
			14,233	8,120	12,741	4,015	5,463	11,302	0	0	0	0	0	0

View
Type
Cost Center
Company
Brentwood Division - 091DIV

	subacct	acct	Fiscal 2015 March	Fiscal 2015 April	Fiscal 2015 May	Fiscal 2015 June	Fiscal 2015 July	Fiscal 2015 August	Fiscal 2016 September	Budget 2016 October	Budget 2016 November	Budget 2016 December	Budget 20 January	Budget 20 February
Distribution-Operation supervi - Required By Law, Safety 8700-04002	04002	8700	34,322	6,624	24,045	8,014	36,546	1,815	0	0	0	0	0	0
Mains and Services Expenses - Required By Law, Safety 8740-04002	04002	8740	0	0	0	0	0	0	0	0	0	0	0	0
Sales-Advertising expenses - Promo Other, Misc 9130-04021	04021	9130	0	0	2,109	0	0	0	0	0	0	0	0	0
Distribution-Operation supervi - Community Rel&Trade Shows 8700-04040	04040	8700	0	0	258	2,037	0	750	0	0	0	0	0	0
Sales-Advertising expenses - Advertising 9130-04044	04044	9130	0	0	212	0	0	0	0	0	0	0	0	0
Sales-Supervision - Customer Relations & Assist 9110-04046	04046	9110	0	0	0	0	0	0	0	0	0	0	0	0
Sales-Demonstrating and sellin - Customer Relations & Assist 9120-04046	04046	9120	0	0	0	0	0	0	0	0	0	0	0	0
Sales-Advertising expenses - Customer Relations & Assist 9130-04046	04046	9130	0	0	0	150	0	0	0	0	0	0	0	0
Customer service-Miscellaneous - Customer Relations & Assist 9100-04046	04046	9100	81	7	0	0	61	73	0	0	0	0	0	0
Sales-Supervision - Customer Relations & Assist 9110-04046	04046	9110	0	0	0	0	0	0	0	0	0	0	0	0
			34,403	6,631	26,625	10,201	36,607	2,638	0	0	0	0	0	0

Distribution-Operation supervi - Required By Law, Safety 8700-04002	04002	8700	34,322	6,624	24,045	8,014	36,546	1,815	0	0	0	0	0	0
Mains and Services Expenses - Required By Law, Safety 8740-04002	04002	8740	0	0	0	0	0	0	0	0	0	0	0	0
Sales-Advertising expenses - Promo Other, Misc 9130-04021	04021	9130	0	0	2,109	0	0	0	0	0	0	0	0	0
Distribution-Operation supervi - Community Rel&Trade Shows 8700-04040	04040	8700	0	0	258	2,037	0	750	0	0	0	0	0	0
Sales-Advertising expenses - Advertising 9130-04044	04044	9130	0	0	212	0	0	0	0	0	0	0	0	0
Customer service-Miscellaneous - Customer Relations & Assist 9100-04046	04046	9100	81	7	0	0	61	73	0	0	0	0	0	0
Sales-Supervision - Customer Relations & Assist 9110-04046	04046	9110	0	0	0	0	0	0	0	0	0	0	0	0
Sales-Demonstrating and sellin - Customer Relations & Assist 9120-04046	04046	9120	0	0	0	0	0	0	0	0	0	0	0	0
Sales-Advertising expenses - Customer Relations & Assist 9130-04046	04046	9130	0	0	0	150	0	0	0	0	0	0	0	0
			34,403	6,631	26,625	10,201	36,607	2,638	0	0	0	0	0	0
			0	0	0	0	0	0	0	0	0	0	0	0

View
Type
Cost Center
Company
Dallas Atmos Rate Division - 002DIV

	subacct	acct	Fiscal 2015 March	Fiscal 2015 April	Fiscal 2015 May	Fiscal 2015 June	Fiscal 2015 July	Fiscal 2015 August	Fiscal 2016 September	Budget 2016 October	Budget 2016 November	Budget 2016 December	Budget 2(January	Budget 20 February
A&G-Office supplies & expense - Promo Other, Misc 9210-04021	04021	9210	1,378	167	1,869	5,267	5,494	7	0	0	0	0	0	0
A&G-Office supplies & expense - Community Rel&Trade Shows 9210-04040	04040	9210	790	267	2,194	6,131	4,413	1,643	0	0	0	0	0	0
Sales-Demonstrating and sellin - Advertising 9120-04044	04044	9120	0	0	0	0	275	2,245	0	0	0	0	0	0
A&G-Office supplies & expense - Advertising 9210-04044	04044	9210	3,000	3,275	1,191	0	0	10,736	0	0	0	0	0	0
Sales-Demonstrating and sellin - Customer Relations & Assist 9120-04046	04046	9120	0	0	400	0	0	0	0	0	0	0	0	0
A&G-Office supplies & expense - Customer Relations & Assist 9210-04046	04046	9210	20,736	7,454	16,192	38,554	10,500	22,807	0	0	0	0	0	0
			25,904	11,162	21,845	49,952	20,683	37,438	0	0	0	0	0	0

View
Type
Cost Center
Company
Call Center Division - 012DIV

	subacct			Fiscal 2015 March	Fiscal 2015 April	Fiscal 2015 May	Fiscal 2015 June	Fiscal 2015 July	Fiscal 2015 August	Fiscal 2016 September	Budget 2016 October	Budget 2016 November	Budget 2016 December	Budget 20 January	Budget 20 February
A&G-Office supplies & expense - Community Rel&Trade Shows 9210-04040	04040	9210		0	0	63	0	0	0	0	0	0	0	0	0
Customer accounts-Operation su - Community Rel&Trade Shows 9010-04040	04040		9010	0	197	34	0	0	0	0	0	0	0	0	0
Other deductions - Community Rel&Trade Shows 4265-04040	04040	4265		700	887	0	0	750	0	0	0	0	0	0	0

		Fiscal 2015 March	Fiscal 2015 April	Fiscal 2015 May	Fiscal 2015 June	Fiscal 2015 July	Fiscal 2015 August	Fiscal 2015 September	Fiscal 2016 October	Fiscal 2016 November	Fiscal 2016 December	Fiscal 2016 January	Fiscal 2016 February	Base Period Totals	
Div 9	gas supplies	0	0	0	0	0	0	0	0	0	0	0	0	0	
	contract labor	109,372	191,421	181,621	224,511	191,605	176,969	160,070	162,021	162,021	162,021	162,021	162,021	2,045,673	
	collections	0	624	0	0	0	0	164	109	110	110	110	110	1,339	
	legal	5,000	16,506	19,385	18,998	28,801	17,476	14,675	14,854	14,854	14,854	14,854	14,854	195,109	
															2,242,122
Div 91	contract labor	6,117	3,331	12,654	10,459	4,263	2,091	2,091	8,504	7,776	7,383	8,084	8,084	80,838	
	collections	102,591	95,876	89,875	94,504	77,408	76,919	118,470	108,321	102,852	112,618	110,775	110,775	1,200,984	
	bill printing	145,915	154,070	132,810	131,541	131,877	-27,061	179,910	164,497	156,192	171,023	168,223	168,223	1,677,219	
	legal	21,680	12,088	14,292	7,069	0	15,105	15,349	14,034	13,326	14,591	14,352	14,352	156,239	
															3,115,281
Div 2	gas supplies	0	0	0	0	11,543	0	2,148	2,347	2,364	2,358	2,465	2,465	25,691	
	contract labor	656,409	615,291	718,162	1,033,897	744,159	375,876	809,042	883,961	890,371	888,169	928,412	928,412	9,472,163	
	legal	8,787	757	5,564	3,134	2,822	5,298	5,919	6,467	6,514	6,498	6,792	6,792	65,342	
															9,563,196
Div 12	contract labor	279,562	281,864	284,947	338,911	282,348	291,341	153,315	110,959	110,959	171,950	110,959	110,959	2,528,072	

View
Type
Cost Center
Company
Kentucky Division - 009DIV

	Fiscal 2015 March	Fiscal 2015 April	Fiscal 2015 May	Fiscal 2015 June	Fiscal 2015 July	Fiscal 2015 August	Fiscal 2015 September	Fiscal 2016 October	Fiscal 2016 November	Fiscal 2016 December	Fiscal 2016 January	Fiscal 2016 February
A&G-Injuries & damages - Settlement 9250-05418	304	114,633	4,449	0	3,888	580	0	0	0	0	0	0
Settlement - 05418	304	114,633	4,449	0	3,888	580	0	0	0	0	0	0
A&G-Outside services employed - Gas Supplies Services 9230-05430	0	0	0	0	0	0	0	0	0	0	0	0
Gas Supplies Services - 05430	0	0	0	0	0	0	0	0	0	0	0	0
Wells expenses - Contract Labor 8160-06111	0	13,808	0	0	0	12,681	0	0	0	0	0	0
Compressor station expenses - Contract Labor 8180-06111	0	0	546	0	0	0	0	0	0	0	0	0
Storage-Measuring and regulati - Contract Labor 8200-06111	0	0	0	0	0	0	0	0	0	0	0	0
Storage-Purification expenses - Contract Labor 8210-06111	330	0	0	0	0	0	0	0	0	0	0	0
Storage-Maintenance of structu - Contract Labor 8310-06111	600	0	750	0	300	300	0	0	0	0	0	0
Mains expenses - Contract Labor 8560-06111	0	15,476	1,800	15,538	1,128	1,598	0	0	0	0	0	0
Transmission-Measuring and reg - Contract Labor 8570-06111	0	0	0	0	0	0	0	0	0	0	0	0
Transmission-Maintenance of ma - Contract Labor 8630-06111	0	0	0	0	0	0	0	0	0	0	0	0
A&G-Employee pensions and bene - Contract Labor 9260-06111	0	0	0	0	0	0	0	0	0	0	0	0
A&G-Regulatory commission expe - Contract Labor 9280-06111	0	0	0	0	0	0	0	0	0	0	0	0
Distribution-Operation supervi - Contract Labor 8700-06111	85	0	0	-6,980	82	45,476	0	0	0	0	0	0
Mains and Services Expenses - Contract Labor 8740-06111	48,466	80,795	90,304	100,517	81,702	57,405	0	0	0	0	0	0
Distribution-Measuring and reg - Contract Labor 8770-06111	0	0	500	4,125	0	0	0	0	0	0	0	0
Distribution-Maint of mains - Contract Labor 8870-06111	0	0	0	185	3,600	0	0	0	0	0	0	0
Customer accounts-Meter readin - Contract Labor 9020-06111	59,892	80,392	82,721	83,036	93,593	49,956	0	0	0	0	0	0
Meter and house regulator expe - Bill Print Fees 8780-06116	5	0	0	0	0	0	0	0	0	0	0	0
Customer accounts-Customer rec - Contract Labor 9030-06111	0	0	0	0	0	0	0	0	0	0	0	0
Contract Labor - 06111	109,372	191,421	181,621	224,511	191,605	176,969	0	0	0	0	0	0
Customer accounts-Customer rec - Collection Fees 9030-06112	0	624	0	0	0	0	0	0	0	0	0	0
Collection Fees - 06112	0	624	0	0	0	0	0	0	0	0	0	0
A&G-Outside services employed - Legal 9230-06121	5,000	16,506	15,128	16,698	28,801	17,476	0	0	0	0	0	0
Legal - 06121	5,000	16,506	19,385	18,998	28,801	17,476	0	0	0	0	0	0
Outside Services	**114,681**	**323,185**	**205,455**	**243,509**	**224,294**	**195,025**	**0**	**0**	**0**	**0**	**0**	**0**
subtotal gas supplies	0	0	0	0	0	0	0	0	0	0	0	0
subtotal contract labor	109,372	191,421	181,621	224,511	191,605	176,969	160,070	162,021	162,021	162,021	162,021	162,021
subtotal collections	0	624	0	0	0	0	164	109	110	110	110	110
subtotal legal	5,000	16,506	19,385	18,998	28,801	17,476	14,675	14,854	14,854	14,854	14,854	14,854

View
Type
Cost Center
Company
Brentwood Division - 091DIV

	Fiscal 2015 March	Fiscal 2015 April	Fiscal 2015 May	Fiscal 2015 June	Fiscal 2015 July	Fiscal 2015 August	Fiscal 2015 September	Fiscal 2016 October	Fiscal 2016 November	Fiscal 2016 December	Fiscal 2016 January	Fiscal 2016 February
Transmission-Operation supervi - Contract Labor 8500-06111	0	0	0	0	0	0	0	0	0	0	0	0
Mains expenses - Contract Labor 8560-06111	0	0	0	0	0	0	0	0	0	0	0	0
A&G-Outside services employed - Contract Labor 9230-06111	888	166	1,561	2,766	0	1,605	0	0	0	0	0	0
Distribution-Operation supervi - Contract Labor 8700-06111	5,229	2,832	11,327	3,501	2,013	487	0	0	0	0	0	0
Mains and Services Expenses - Contract Labor 8740-06111	0	333	-333	616	0	0	0	0	0	0	0	0
Contract Labor - 06111	6,117	3,331	12,654	10,459	4,263	2,091	0	0	0	0	0	0
Customer accounts-Customer rec - Collection Fees 9030-06112	102,591	95,876	89,875	94,504	77,408	76,919	0	0	0	0	0	0
Collection Fees - 06112	102,591	95,876	89,875	94,504	77,408	76,919	0	0	0	0	0	0
Customer accounts-Customer rec - Bill Print Fees 9030-06116	145,915	154,070	132,810	131,541	131,877	-27,061	0	0	0	0	0	0
Bill Print Fees - 06116	145,915	154,070	132,810	131,541	131,877	-27,061	0	0	0	0	0	0
A&G-Outside services employed - Legal 9230-06121	21,680	12,088	14,292	7,069	0	15,105	0	0	0	0	0	0
Legal - 06121	21,680	12,088	14,292	7,069	0	15,105	0	0	0	0	0	0
Outside Services	276,302	265,366	249,632	243,572	213,548	67,053	0	0	0	0	0	0

subtotal contract labor	6,117	3,331	12,654	10,459	4,263	2,091	2,091	8,504	7,776	7,383	8,084	7,952
subtotal collections	102,591	95,876	89,875	94,504	77,408	76,919	118,470	108,321	102,852	112,618	110,775	114,315
subtotal bill printing	145,915	154,070	132,810	131,541	131,877	-27,061	179,910	164,497	156,192	171,023	168,223	173,599
subtotal legal	21,680	12,088	14,292	7,069	0	15,105	15,349	14,034	13,326	14,591	14,352	14,811
	276,302	265,366	249,632	243,572	213,548	67,053	315,821	295,356	280,145	305,616	301,434	310,677

View
Type
Cost Center
Company
Dallas Atmos Rate Division - 002DIV

	Fiscal 2014 July	Fiscal 2014 August	Fiscal 2014 September	Fiscal 2015 October	Fiscal 2015 November	Fiscal 2015 December	Fiscal 2015 January	Fiscal 2015 February	Fiscal 2015 March	Fiscal 2015 April	Fiscal 2015 May	Fiscal 2015 June
A&G-Office supplies & expense - Gas Supplies Services 9210-05430	0	0	0	0	11,543	0	0	0	0	0	0	0
Gas Supplies Services - 05430	0	0	0	0	11,543	0	0	0	0	0	0	0
A&G-Office supplies & expense - Contract Labor 9210-06111	98,268	113,590	133,859	116,601	90,965	111,949	0	0	0	0	0	0
A&G-Outside services employed - Contract Labor 9230-06111	539,775	479,901	551,361	898,066	629,067	247,479	0	0	0	0	0	0
Miscellaneous general expenses - Contract Labor 9302-06111	13,067	15,231	17,234	13,339	16,747	11,404	0	0	0	0	0	0
A&G-Rents - Contract Labor 9310-06111	5,299	5,190	7,054	5,891	7,380	5,044	0	0	0	0	0	0
A&G-Maintenance of general pla - Contract Labor 9320-06111	0	1,379	338	0	0	0	0	0	0	0	0	0
Distribution-Operation supervi - Contract Labor 8700-06111	0	0	0	0	0	0	0	0	0	0	0	0
Customer accounts-Customer rec - Contract Labor 9030-06111	0	0	0	0	0	0	0	0	0	0	0	0
A&G-Administrative & general s - Contract Labor 9200-06111	0	0	8,316	0	0	0	0	0	0	0	0	0
Contract Labor - 06111	656,409	615,291	718,162	1,033,897	744,159	375,876	0	0	0	0	0	0
A&G-Office supplies & expense - Legal 9210-06121	0	0	0	0	0	0	0	0	0	0	0	0
A&G-Outside services employed - Legal 9230-06121	8,164	757	4,623	3,134	2,822	3,465	0	0	0	0	0	0
Miscellaneous general expenses - Legal 9302-06121	624	0	940	0	0	1,833	0	0	0	0	0	0
Legal - 06121	8,787	757	5,564	3,134	2,822	5,298	0	0	0	0	0	0
Outside Services	665,196	616,048	723,725	1,037,031	758,524	381,174	0	0	0	0	0	0

subtotal gas supplies	0	0	0	0	11,543	0	2,148	2,347	2,364	2,358	2,465	2,382
subtotal contract labor	656,409	615,291	718,162	1,033,897	744,159	375,876	809,042	883,961	890,371	888,169	928,412	897,170
subtotal legal	8,787	757	5,564	3,134	2,822	5,298	5,919	6,467	6,514	6,498	6,792	6,564
	665,196	616,048	723,725	1,037,031	746,981	381,174	814,961	890,428	896,885	894,666	935,205	903,734

View
Type
Cost Center
Company
Call Center Division - 012DIV

	Fiscal 2014 July	Fiscal 2014 August	Fiscal 2014 September	Fiscal 2015 October	Fiscal 2015 November	Fiscal 2015 December	Fiscal 2015 January	Fiscal 2015 February	Fiscal 2015 March	Fiscal 2015 April	Fiscal 2015 May	Fiscal 2015 June
A&G-Office supplies & expense - Contract Labor 9210-06111	249,288	242,769	223,519	290,246	282,272	236,971	0	0	0	0	0	0
A&G-Outside services employed - Contract Labor 9230-06111	30,274	39,095	61,428	48,664	77	54,370	0	0	0	0	0	0
A&G-Administrative & general s - Contract Labor 9200-06111	0	0	0	0	0	0	0	0	0	0	0	0
Contract Labor - 06111	279,562	281,864	284,947	338,911	282,348	291,341	0	0	0	0	0	0
Outside Services	279,562	282,127	284,947	338,911	282,348	291,341	0	0	0	0	0	0
subtotal contract labor	279,562	281,864	284,947	338,911	282,348	291,341	153,315	110,959	110,959	171,950	110,959	110,959

View
Type
Cost Center
Company
Kentucky Division - 009DIV

	subacct	acct	Fiscal 2015 March	Fiscal 2015 April	Fiscal 2015 May	Fiscal 2015 June	Fiscal 2015 July	Fiscal 2015 August	Budget 2015 September	Budget 2016 October	Budget 2016 November	Budget 2016 December	Budget 2016 January	Budget 2016 February
Depreciation Expense - Default 4030-00000	00000	4030	0	0	0	0	0	0	1,477,506	0	0	0	0	0
Depreciation Expense - Depr & Taxes Other Expense 4030-09344	09344	4030	10,481	10,466	9,920	8,016	8,117	5,258	0	0	0	0	0	0
Depreciation Expense - Depr Exp-Natural Gas Prod 4030-30002	30002	4030	16,037	16,037	16,037	16,037	16,037	19,710	0	0	0	0	0	0
Depreciation Expense - Depr Exp-Transmission Plant 4030-30004	30004	4030	55,880	55,880	55,880	55,880	55,880	55,880	0	0	0	0	0	0
Depreciation Expense - Depr Exp-Distribution Plant 4030-30005	30005	4030	1,210,457	1,217,786	1,224,095	1,228,134	1,267,431	1,292,751	0	0	0	0	0	0
Depreciation Expense - Depr Exp-General Plant 4030-30007	30007	4030	99,510	99,643	103,615	103,101	104,476	106,542	0	0	0	0	0	0
Depreciation Expense - Vehicle Depreciation 4030-30031	30031	4030	5,943	5,943	5,943	5,943	5,943	5,943	0	0	0	0	0	0
Depreciation Expense - Vehicle Depreciation Capitalized 4030-30	30032	4030	-3,097	-3,294	-3,301	-3,481	-3,392	-3,510	0	0	0	0	0	0
Depreciation Expense - Heavy Equipment Depreciation 4030-300	30041	4030	1,943	1,943	1,943	1,819	1,819	1,819	0	0	0	0	0	0
Depreciation Expense - Heavy Equipment Depreciation Capital 4	30042	4030	-1,905	-1,905	-1,905	-1,782	-1,782	-1,782	0	0	0	0	0	0
Depreciation Expense - Tools & Shop Depreciation 4030-30061	30061	4030	15,923	15,923	15,876	15,876	16,913	16,913	0	0	0	0	0	0
Depreciation Expense - Tools & Shop Depreciation Capitalize 403	30062	4030	-8,297	-8,825	-8,817	-9,298	-9,654	-9,988	0	0	0	0	0	0
Depreciation Expense - Billing for Taxes Other and Depr 4030-41	41124	4030	53,536	53,539	55,188	55,990	48,704	47,662	100,667	0	0	0	0	0
Depreciation Expense - Billing for CSC Depr & Taxes Other 4030-	41129	4030	43,780	43,780	44,196	44,579	41,895	41,917	0	0	0	0	0	0
Amortization of gas plant acqu - Depr & Taxes Other Expense 40	09344	4060	4,037	4,037	4,037	4,037	4,037	4,037	0	0	0	0	0	0
Regulatory Debits - Billed from BTL HQ 4073-41136	41136	4073	-5,641	-5,641	-5,641	-5,641	-5,641	-5,651	0	0	0	0	0	0
Regulatory Credits - Billed from BTL SS 4074-41134	41134	4074	0	0	0	0	0	0	0	0	0	0	0	0
Regulatory Credits - Billed from BTL HQ 4074-41136	41136	4074	10,175	10,175	10,175	10,175	10,175	10,175	0	0	0	0	0	0
Taxes other than income taxes, - Fica Load 4081-01210	01210	4081	27,197	20,247	55,122	17,667	16,298	17,575	19,093	0	0	0	0	0
Taxes other than income taxes, - Futa Load 4081-01211	01211	4081	150	5	11	10	4	2	0	0	0	0	0	0
Taxes other than income taxes, - Suta Load 4081-01212	01212	4081	1,621	59	25	23	12	8	0	0	0	0	0	0
Taxes other than income taxes, - Fica Load Accrual 4081-012	01213	4081	2,963	-2,145	-4,986	-3,003	1,965	1,517	0	0	0	0	0	0
Taxes other than income taxes, - Futa Load Accrual 4081-012	01214	4081	-385	-87	-2	2	-2	-1	0	0	0	0	0	0
Taxes other than income taxes, - Suta Load Accrual 4081-012	01215	4081	180	-933	-36	4	-2	-1	0	0	0	0	0	0
Taxes other than income taxes, - Payroll Tax Projects 4081-01	01256	4081	0	83	249	75	99	-326	0	0	0	0	0	0
Taxes other than income taxes, - Taxes Other Than Inc Tax 4	09345	4081	10,439	8,686	15,609	8,142	9,004	9,279	0	0	0	0	0	0
Taxes other than income taxes, - Ad Valorem - Accrual 4081-3	30101	4081	355,588	355,588	475,588	475,588	475,588	475,588	326,838	0	0	0	0	0
Taxes other than income taxes, - Taxes Property And Other 4	30102	4081	0	369	0	0	389	0	0	0	0	0	0	0
Taxes other than income taxes, - City Franchise 4081-30107	30107	4081	70	50,578	36	0	17,026	192	76	0	0	0	0	0
Taxes other than income taxes, - Dot Transmission User Tax 4	30108	4081	0	63,870	0	0	0	0	0	0	0	0	0	0
Taxes other than income taxes, - Public Serv Comm Assessm	30112	4081	26,510	26,510	26,510	26,510	31,189	31,189	28,037	0	0	0	0	0
Taxes other than income taxes, - Billing for Taxes Other and D	41124	4081	0	0	0	0	0	0	34,715	0	0	0	0	0
Taxes other than income taxes, - Billing for CSC Depr & Taxes	41129	4081	15,634	14,238	16,829	13,665	13,941	12,725	0	0	0	0	0	0
Taxes other than income taxes, - Billing for SS Depr & Taxes (	41130	4081	15,497	14,056	18,877	15,968	17,564	14,941	0	0	0	0	0	0
Income taxes, utility operatin - Default 4091-00000	00000	4091	0	0	0	0	0	0	193,464	0	0	0	0	0

View
Type
Cost Center
Company
Brentwood Division - 091DIV

	subacct	acct	Fiscal 2015 March	Fiscal 2015 April	Fiscal 2015 May	Fiscal 2015 June	Fiscal 2015 July	Fiscal 2015 August	Budget 2015 September	Budget 2016 October	Budget 2016 November	Budget 2016 December	Budget 2016 January	Budget 2016 February
Depreciation Expense - Depr & Taxes Other Expense 4030-09344	09344	4030	-21,347	-21,317	-20,204	-16,325	-16,531	-10,709	0	0	0	0	0	0
Depreciation Expense - Tools & Shop Depreciation Capitalize 4030-3006	30062	4030	-474	-504	-505	-533	-519	-537	0	0	0	0	0	0
Depreciation Expense - Heavy Equipment Depreciation Capital 4030-30(	30042	4030	-103	-103	-103	-36	-36	-36	0	0	0	0	0	0
Depreciation Expense - Heavy Equipment Depreciation 4030-30041	30041	4030	105	105	105	36	36	36	0	0	0	0	0	0
Depreciation Expense - Tools & Shop Depreciation 4030-30061	30061	4030	910	910	910	910	910	910	0	0	0	0	0	0
Depreciation Expense - Depr Exp-General Plant 4030-30007	30007	4030	20,909	20,909	19,797	15,947	16,139	10,336	0	0	0	0	0	0
Amortization of gas plant acqu - Depr & Taxes Other Expense 4060-093	09344	4060	-8,222	-8,222	-8,222	-8,222	-8,222	-8,222	0	0	0	0	0	0
Amortization of gas plant acqu - Amort Util/Plant Acq Adj 4060-30011	30011	4060	8,222	8,222	8,222	8,222	8,222	8,222	0	0	0	0	0	0
Regulatory Debits - Amortization of FAS109 Regulatory It 4073-30023	30023	4073	-11,429	-11,429	-11,429	-11,429	-11,429	-11,449	0	0	0	0	0	0
Regulatory Debits - Billed from BTL HQ 4073-41136	41136	4073	11,429	11,429	11,429	11,429	11,429	11,449	0	0	0	0	0	0
Regulatory Credits - Billed from BTL HQ 4074-41136	41136	4074	-20,615	-20,615	-20,615	-20,615	-20,615	-20,615	0	0	0	0	0	0
Regulatory Credits - Amortization of FAS109 Regulatory It 4074-30023	30023	4074	20,615	20,615	20,615	20,615	20,615	20,615	0	0	0	0	0	0
Taxes other than income taxes, - Billing for SS Depr & Taxes Other 4	41130	4081	-31,561	-28,627	-38,447	-32,521	-35,772	-30,429	0	0	0	0	0	0
Taxes other than income taxes, - Taxes Other Than Inc Tax 4081-09	09345	4081	-21,260	-17,690	-31,790	-16,582	-18,339	-18,898	0	0	0	0	0	0
Taxes other than income taxes, - Suta Load Accrual 4081-01215	01215	4081	29	-345	-16	2	-1	-1	0	0	0	0	0	0
Taxes other than income taxes, - Futa Load Accrual 4081-01214	01214	4081	-166	-32	-1	1	-1	0	0	0	0	0	0	0
Taxes other than income taxes, - Occupational Licenses 4081-30103	30103	4081	0	0	0	0	0	0	0	0	0	0	0	0
Taxes other than income taxes, - Billing for CSC Depr & Taxes Other	41129	4081	0	0	0	0	0	0	0	0	0	0	0	0
Taxes other than income taxes, - Futa Load 4081-01211	01211	4081	56	2	5	4	2	1	0	0	0	0	0	0
Taxes other than income taxes, - Suta Load 4081-01212	01212	4081	604	24	11	10	5	4	0	0	0	0	0	0
Taxes other than income taxes, - Payroll Tax Projects 4081-01256	01256	4081	140	55	24	4	8	91	0	0	0	0	0	0
Taxes other than income taxes, - Fica Load Accrual 4081-01213	01213	4081	462	-289	-1,855	-1,216	961	748	0	0	0	0	0	0
Taxes other than income taxes, - Fica Load 4081-01210	01210	4081	10,136	8,275	23,623	7,776	7,365	8,055	0	0	0	0	0	0

View
Type
Cost Center
Company
Dallas Atmos Rate Division - 002DIV

	subacct	acct	Fiscal 2015 March	Fiscal 2015 April	Fiscal 2015 May	Fiscal 2015 June	Fiscal 2015 July	Fiscal 2015 August	Budget 2015 September	Budget 2016 October	Budget 2016 November	Budget 2016 December	Budget 2016 January	Budget 2016 February
Depreciation Expense - Depr Exp-General Plant 4030-30007	30007	4030	1,114,153	1,114,162	1,151,306	1,158,645	1,018,269	1,002,585	0	0	0	0	0	0
Depreciation Expense - Vehicle Depreciation 4030-30031	30031	4030	459	463	463	463	463	463	0	0	0	0	0	0
Depreciation Expense - Tools & Shop Depreciation 4030-3006	30061	4030	2,272	2,277	2,277	3,678	3,770	3,770	0	0	0	0	0	0
Depreciation Expense - Lab Depreciation 4030-30071	30071	4030	199	199	199	199	199	199	0	0	0	0	0	0
Depreciation Expense - Billed to West Tex Div 4030-40001	40001	4030	-84,172	-84,140	-86,708	-88,018	-76,591	-74,959	0	0	0	0	0	0
Depreciation Expense - Billed to CO/KS Div 4030-40002	40002	4030	-70,359	-70,363	-72,459	-73,512	-64,133	-62,613	0	0	0	0	0	0
Depreciation Expense - Billed to LA Div 4030-40003	40003	4030	-96,047	-96,052	-99,006	-100,442	-87,391	-85,524	0	0	0	0	0	0
Depreciation Expense - Billed to Mid St Div 4030-40004	40004	4030	-109,086	-109,091	-112,449	-114,083	-99,244	-97,122	0	0	0	0	0	0
Depreciation Expense - Billed to Mid-Tex Div 4030-40008	40008	4030	-411,290	-411,310	-423,963	-430,116	-374,211	-366,216	0	0	0	0	0	0
Depreciation Expense - Billed to MS Div 4030-40009	40009	4030	-77,993	-77,997	-80,392	-81,558	-70,972	-69,458	0	0	0	0	0	0
Depreciation Expense - Billed to Atmos Pipeline Div 4030-400	40010	4030	-229,721	-229,727	-239,567	-235,644	-217,099	-217,871	0	0	0	0	0	0
Depreciation Expense - Billing for Taxes Other and Depr 4030-	41124	4030	-38,415	-38,421	-39,700	-39,614	-33,060	-33,255	0	0	0	0	0	0
Regulatory Credits - Amortization of FAS109 Regulatory It 407	30023	4074	0	0	0	0	0	0	0	0	0	0	0	0
Regulatory Credits - Billed to West Tex Div 4074-40001	40001	4074	0	0	0	0	0	0	0	0	0	0	0	0
Regulatory Credits - Billed to CO/KS Div 4074-40002	40002	4074	0	0	0	0	0	0	0	0	0	0	0	0
Regulatory Credits - Billed to LA Div 4074-40003	40003	4074	0	0	0	0	0	0	0	0	0	0	0	0
Regulatory Credits - Billed to Mid St Div 4074-40004	40004	4074	0	0	0	0	0	0	0	0	0	0	0	0
Regulatory Credits - Billed to Mid-Tex Div 4074-40008	40008	4074	0	0	0	0	0	0	0	0	0	0	0	0
Regulatory Credits - Billed to MS Div 4074-40009	40009	4074	0	0	0	0	0	0	0	0	0	0	0	0
Regulatory Credits - Billed to Atmos Pipeline Div 4074-40010	40010	4074	0	0	0	0	0	0	0	0	0	0	0	0

View
Type
Cost Center
Company
Call Center Division - 012DIV

	subacct	acct	Fiscal 2015 March	Fiscal 2015 April	Fiscal 2015 May	Fiscal 2015 June	Fiscal 2015 July	Fiscal 2015 August	Budget 2015 September	Budget 2016 October	Budget 2016 November	Budget 2016 December	Budget 2016 January	Budget 2016 February
Depreciation Expense - Depr Exp-General Plant 4030-30007	30007	4030	790,311	790,311	797,578	804,280	757,570	757,954	0	0	0	0	0	0
Depreciation Expense - Billed to West Tex Div 4030-40001	40001	4030	-74,992	-74,992	-75,704	-76,360	-71,967	-72,005	0	0	0	0	0	0
Depreciation Expense - Billed to CO/KS Div 4030-40002	40002	4030	-60,404	-60,404	-60,980	-61,511	-57,856	-57,886	0	0	0	0	0	0
Depreciation Expense - Billed to LA Div 4030-40003	40003	4030	-89,923	-89,923	-90,747	-91,507	-86,129	-86,173	0	0	0	0	0	0
Depreciation Expense - Billed to Mid St Div 4030-40004	40004	4030	-83,214	-83,214	-84,004	-84,733	-79,645	-79,687	0	0	0	0	0	0
Depreciation Expense - Billed to Mid-Tex Div 4030-40008	40008	4030	-418,940	-418,940	-422,712	-426,190	-401,829	-402,028	0	0	0	0	0	0
Depreciation Expense - Billed to MS Div 4030-40009	40009	4030	-62,837	-62,837	-63,431	-63,979	-60,143	-60,175	0	0	0	0	0	0
Taxes other than income taxes, - Fica Load 4081-01210	01210	4081	196,966	187,048	320,874	179,103	170,594	165,951	0	0	0	0	0	0
Taxes other than income taxes, - Futa Load 4081-01211	01211	4081	1,895	512	612	183	144	134	0	0	0	0	0	0
Taxes other than income taxes, - Suta Load 4081-01212	01212	4081	6,461	1,973	1,664	605	424	455	0	0	0	0	0	0
Taxes other than income taxes, - Fica Load Accrual 4081-01	01213	4081	23,218	12,754	-77,454	9,207	22,611	5,976	0	0	0	0	0	0
Taxes other than income taxes, - Futa Load Accrual 4081-0	01214	4081	-1,631	-779	-256	-38	8	1	0	0	0	0	0	0
Taxes other than income taxes, - Suta Load Accrual 4081-0	01215	4081	-3,476	-2,495	-1,104	-65	0	38	0	0	0	0	0	0
Taxes other than income taxes, - Denver City Tax Load 408	01220	4081	0	0	0	0	39	0	0	0	0	0	0	0
Taxes other than income taxes, - Ad Valorem - Accrual 4081	30101	4081	50,000	50,000	50,000	50,000	50,000	50,000	0	0	0	0	0	0
Taxes other than income taxes, - Billed to West Tex Div 408	40001	4081	-26,769	-24,378	-28,815	-23,398	-23,870	-21,788	0	0	0	0	0	0
Taxes other than income taxes, - Billed to CO/KS Div 4081-	40002	4081	-21,711	-19,772	-23,370	-18,976	-19,359	-17,671	0	0	0	0	0	0
Taxes other than income taxes, - Billed to LA Div 4081-4000	40003	4081	-31,007	-28,238	-33,378	-27,102	-27,649	-25,238	0	0	0	0	0	0
Taxes other than income taxes, - Billed to Mid St Div 4081-4	40004	4081	-29,722	-27,068	-31,994	-25,979	-26,503	-24,192	0	0	0	0	0	0
Taxes other than income taxes, - Billed to Mid-Tex Div 4081	40008	4081	-141,885	-129,213	-152,731	-124,015	-126,518	-115,484	0	0	0	0	0	0
Taxes other than income taxes, - Billed to MS Div 4081-400	40009	4081	-22,340	-20,344	-24,047	-19,526	-19,920	-18,183	0	0	0	0	0	0
Income taxes, utility operatin - Federal Income Taxes 4091-30201	30201	4091	0	0	0	0	0	0	0	0	0	0	0	0

View
Type
Cost Center
Company

sort on account then copy and paste here

		subacct	acct	Fiscal 2015 March	Fiscal 2015 April	Fiscal 2015 May	Fiscal 2015 June	Fiscal 2015 July	Fiscal 2015 August	Budget 2015 September	Fiscal 2016 October	Fiscal 2016 November	Fiscal 2016 December	Fiscal 2016 January	Fiscal 2016 February	Fiscal 2016 March	Fiscal 2016 April	Fiscal 2016 May	Fiscal 2016 June
Kentucky Division - 009DIV	Civic, Political and Related - Membership Fees 4264-05415	05415	4264	0	0	0	0	0	0	0	0	0	0	0	0	0	0	0	5,000
	Civic, Political and Related - Restricted Stock - Long Term Incenti 4264-07458	07458	4264	0	0	0	0	0	0	892	0	0	0	0	0	0	0	0	0
	Civic, Political and Related - Political Activities 4264-30737	30737	4264	5,000	2,500	2,500	2,500	0	0	10,990	0	0	0	0	0	0	0	0	0
	Civic, Political and Related - Billed from BTL SS 4264-41134	41134	4264	317	456	413	482	200	277	0	0	0	0	0	0	0	0	0	13,787
	Civic, Political and Related - Billed from BTL HQ 4264-41136	41136	4264	283	276	317	296	4,414	0	0	0	0	0	0	0	0	0	0	248
	Grand Totals			5,600	3,232	3,229	3,279	4,614	277	11,882	0	0	0	0	0	0	0	0	19,034
	Total Direct			5,000	2,500	2,500	2,500	0	0	11,882	0	0	0	0	0	0	0	0	5,000

Unallocated
Cost Center
Company
Period
Ending Balance
Kentucky Division
- 009DIV

	T-Plant Materials and Operating Supplies - TB1540	T-Stores Expense Undistributed - TB1630	T-Gas stored underground-Current - TB1641	T-Prepayments - TB1650
Oct-13	5,564	-18,519	23,098,329	160,386
Nov-13	5,564	-13,392	26,487,799	140,337
Dec-13	5,564	-9,184	24,052,459	120,289
Jan-14	5,564	1,402	19,431,734	100,241
Feb-14	5,564	13,598	13,290,586	80,193
Mar-14	5,564	-1,121	4,940,445	60,145
Apr-14	5,564	-71,960	7,568,701	40,096
May-14	5,564	-86,505	11,210,895	20,048
Jun-14	5,564	-119,103	15,657,805	318,114
Jul-14	5,564	-185,611	19,410,168	291,605
Aug-14	5,564	-226,509	23,033,824	265,095
Sep-14	5,564	-270,845	26,451,212	238,586
Oct-14	5,564	-293,242	29,738,504	212,076
Nov-14	5,564	-306,300	27,879,556	185,567
Dec-14	5,564	-340,699	23,583,711	159,057
Jan-15	5,564	-348,462	16,489,421	132,548
Feb-15	5,564	-500,810	9,341,242	106,038
Mar-15	5,564	-575,557	5,722,193	79,529
Apr-15	5,564	-611,030	8,950,357	53,019
May-15	5,564	-644,324	9,567,064	26,509
Jun-15	5,564	-717,349	11,756,285	374,272
Jul-15	5,564	-852,523	13,932,394	343,083
Aug-15	0	-1,041,853	16,273,165	311,894
Sep-15	0	0	0	0

Unallocated
Cost Center
Company
Period
Ending Balance
Brentwood Division - 091DIV

	T-Plant Materials and Operating Supplies - TB1540	T-Stores Expense Undistributed - TB1630	T-Gas stored underground-Current - TB1641	T-Prepayments - TB1650
Oct-13	14,487	1,088,277	0	8,267
Nov-13	14,487	1,161,321	0	6,955
Dec-13	14,487	1,241,619	0	5,642
Jan-14	14,487	1,312,979	0	4,329
Feb-14	14,487	1,367,118	0	22,922
Mar-14	14,487	1,450,048	0	1,704
Apr-14	14,487	1,511,365	0	392
May-14	14,487	1,585,125	0	-921
Jun-14	14,487	1,646,414	0	13,517
Jul-14	14,487	1,733,769	0	91,826
Aug-14	14,487	1,772,347	0	-11,235
Sep-14	14,487	1,833,381	0	9,580
Oct-14	14,487	1,909,150	0	1,806
Nov-14	13,310	1,989,310	0	6,955
Dec-14	13,310	2,066,666	0	5,642
Jan-15	13,310	2,158,483	0	4,329
Feb-15	13,310	2,243,598	0	17,752
Mar-15	13,310	2,305,207	0	1,704
Apr-15	13,310	2,380,227	0	392
May-15	13,310	2,437,363	0	5,084
Jun-15	13,310	2,518,067	0	-2,075
Jul-15	13,310	2,603,642	0	-3,546
Aug-15	12,038	2,687,184	0	10,892
Sep-15	0	0	0	0

Unallocated
Cost Center
Company
Period
Ending Balance
Dallas Atmos Rate
Division - 002DIV

	T-Plant Materials and Operating Supplies - TB1540	T-Stores Expense Undistributed - TB1630	T-Gas stored underground-Current - TB1641	T-Prepayments - TB1650
Oct-13	0	0	0	26,210,684
Nov-13	0	0	0	27,370,033
Dec-13	0	0	0	26,572,053
Jan-14	0	0	0	23,760,700
Feb-14	0	0	0	20,467,035
Mar-14	0	0	0	24,769,290
Apr-14	0	0	0	22,288,761
May-14	0	0	0	23,677,290
Jun-14	0	0	0	21,462,432
Jul-14	0	0	0	20,005,383
Aug-14	0	0	0	19,127,784
Sep-14	0	0	0	18,143,237
Oct-14	0	0	0	33,046,901
Nov-14	0	0	0	32,919,762
Dec-14	0	0	0	30,871,095
Jan-15	0	0	0	28,350,852
Feb-15	0	0	0	24,880,763
Mar-15	0	0	0	29,603,127
Apr-15	0	0	0	26,491,689
May-15	0	0	0	27,939,058
Jun-15	0	0	0	25,589,870
Jul-15	0	0	0	23,862,310
Aug-15	0	0	0	21,066,026
Sep-15	0	0	0	

Unallocated
Cost Center
Company
Period
Ending Balance
Call Center Division - 012DIV

	T-Plant Materials and Operating Supplies - TB1540	T-Stores Expense Undistributed - TB1630	T-Gas stored underground-Current - TB1641	T-Prepayments - TB1650
Oct-13	0	0	0	38,104
Nov-13	0	0	0	34,640
Dec-13	0	0	0	31,176
Jan-14	0	0	0	27,712
Feb-14	0	0	0	24,248
Mar-14	0	0	0	20,784
Apr-14	0	0	0	17,320
May-14	0	0	0	13,856
Jun-14	0	0	0	10,392
Jul-14	0	0	0	6,928
Aug-14	0	0	0	3,464
Sep-14	0	0	0	0
Oct-14	0	0	0	0
Nov-14	0	0	0	0
Dec-14	0	0	0	0
Jan-15	0	0	0	0
Feb-15	0	0	0	0
Mar-15	0	0	0	0
Apr-15	0	0	0	0
May-15	0	0	0	0
Jun-15	0	0	0	0
Jul-15	0	0	0	0
Aug-15	0	0	0	0
Sep-15	0	0	0	0

Div	Account	actuals	actuals	actuals	actuals	actuals	actuals	actuals	forecast	forecast	forecast	forecast	forecast	forecast	forecast	forecast	forecast	forecast	forecast	forecast	forecast	forecast	forecast	forecast	forecast	forecast	forecast	forecast	forecast	forecast
			Base Period ——>											——> Base Period				Forecasted Period ——>												<——Forecasted Period
		Feb-15	Mar-15	Apr-15	May-15	Jun-15	Jul-15	Aug-15	Sep-15	Oct-15	Nov-15	Dec-15	Jan-16	Feb-16	Mar-16	Apr-16	May-16	Jun-16	Jul-16	Aug-16	Sep-16	Oct-16	Nov-16	Dec-16	Jan-17	Feb-17	Mar-17	Apr-17	May-17
2	1540	0	0	0	0	0	0	0	0	0	0	0	0	0	0	0	0	0	0	0	0	0	0	0	0	0	0	0	0	0
	1630	0	0	0	0	0	0	0	0	0	0	0	0	0	0	0	0	0	0	0	0	0	0	0	0	0	0	0	0	0
	1641	0	0	0	0	0	0	0	0	0	0	0	0	0	0	0	0	0	0	0	0	0	0	0	0	0	0	0	0	0
	1650	24,880,763	29,603,127	26,491,699	27,939,058	25,589,870	23,862,310	21,096,028	25,758,680	25,758,680	25,758,680	25,758,680	25,758,680	25,758,680	25,758,680	25,758,680	25,758,680	25,758,680	25,758,680	25,758,680	25,758,680	25,758,680	25,758,680	25,758,680	25,758,680	25,758,680	25,758,680	25,758,680	25,758,680
12	1540	0	0	0	0	0	0	0	0	0	0	0	0	0	0	0	0	0	0	0	0	0	0	0	0	0	0	0	0	0
	1630	0	0	0	0	0	0	0	0	0	0	0	0	0	0	0	0	0	0	0	0	0	0	0	0	0	0	0	0	0
	1641	0	0	0	0	0	0	0	0	0	0	0	0	0	0	0	0	0	0	0	0	0	0	0	0	0	0	0	0	0
	1650	0	0	0	0	0	0	0	0	0	0	0	0	0	0	0	0	0	0	0	0	0	0	0	0	0	0	0	0	0
91	1540	13,310	13,310	13,310	13,310	13,310	13,310	12,038	13,098	13,098	13,098	13,098	13,098	13,098	13,098	13,098	13,098	13,098	13,098	13,098	13,098	13,098	13,098	13,098	13,098	13,098	13,098	13,098	13,098	13,098
	1630	2,243,598	2,305,207	2,380,227	2,437,363	2,518,067	2,603,642	2,687,184	2,488,615	2,488,615	2,488,615	2,488,615	2,488,615	2,488,615	2,488,615	2,488,615	2,488,615	2,488,615	2,488,615	2,488,615	2,488,615	2,488,615	2,488,615	2,488,615	2,488,615	2,488,615	2,488,615	2,488,615	1,926,124
	1641	0	0	0	0	0	0	0	0	0	0	0	0	0	0	0	0	0	0	0	0	0	0	0	0	0	0	0	0	0
	1650	17,752	1,704	392	5,084	-2,075	-3,546	10,892	2,075	2,075	2,075	2,075	2,075	2,075	2,075	2,075	2,075	2,075	2,075	2,075	2,075	2,075	2,075	2,075	2,075	2,075	2,075	2,075	2,075	16,870
9	1540	5,564	5,564	5,564	5,564	5,564	5,564	0	4,636	4,636	4,636	4,636	4,636	4,636	4,636	4,636	4,636	4,636	4,636	4,636	4,636	4,636	4,636	4,636	4,636	4,636	4,636	4,636	4,636	4,636
	1630	-500,810	-575,557	-611,030	-644,324	-717,349	-852,623	-1,041,853	-740,439	-740,439	-740,439	-740,439	-740,439	-740,439	-740,439	-740,439	-740,439	-740,439	-740,439	-740,439	-740,439	-740,439	-740,439	-740,439	-740,439	-740,439	-740,439	-740,439	-740,439
	1641	9,341,242	5,722,193	8,950,357	9,567,064	11,756,285	13,932,394	16,273,165	11,033,576	11,033,576	11,033,576	11,033,576	11,033,576	11,033,576	11,033,576	11,033,576	11,033,576	11,033,576	11,033,576	11,033,576	11,033,576	11,033,576	11,033,576	11,033,576	11,033,576	11,033,576	11,033,576	11,033,576	11,033,576
	1650	106,038	79,529	53,019	26,509	374,272	343,083	311,894	198,051	198,051	198,051	198,051	198,051	198,051	198,051	198,051	198,051	198,051	198,051	198,051	198,051	198,051	198,051	198,051	198,051	198,051	198,051	198,051	198,051

Assumptions / Notes / Comments / Explanations

the green tabbed worksheets are Finrep retrieval models for the historical data at the account-subaccount level of detail

the blue tabbed worksheets are Finrep retrieval models for the FY2016 budget data at the functional group level

the pink tabbed worksheets combine the historical months and budgeted months for use in forecasting the remaining months

- functional budgeted totals are distributed to account-subaccounts in the same proportion as the historical months
- the forecasted months are based on the corresponding month 12 months prior, some of which are historical and some are budgeted
  - Labor is grown by 3%
  - Benefits is calculated as a proportion of Labor, based on ratios formed from data of historical months
- The FERC account is stripped out so a table can be formed of values by FERC account for import to the revenue requirement model.

O&M by Cost Element

	Kentucky				SSU				Division General Office				Total			
	Base	Test	Difference		Base	Test	Difference		Base	Test	Difference		Base	Test	Difference	
Labor	4,929,597	4,927,623	(1,974)	0%	4,000,050	4,213,831	213,781	5%	1,167,648	1,309,002	141,354	12%	10,097,294	10,450,456	353,162	3%
Benefits	2,093,177	2,114,994	21,817	1%	1,458,383	1,528,659	70,276	5%	542,525	735,823	193,298	36%	4,094,085	4,379,476	285,391	7%
Employee Welfare	115,989	82,354	(33,635)	-29%	1,894,915	1,698,936	(195,979)	-10%	889,407	584,207	(305,200)	-34%	2,900,310	2,365,497	(534,813)	-18%
Insurance	89,947	8,633	(81,314)	-90%	1,040,013	1,076,439	36,426	4%	121,590	215,431	93,841	77%	1,251,550	1,300,503	48,953	4%
Rent, Maint., & Utilities	621,710	564,851	(56,859)	-9%	437,291	431,037	(6,253)	-1%	180,109	192,091	11,982	7%	1,239,110	1,187,979	(51,131)	-4%
Vehicles & Equip	999,843	1,063,545	63,702	6%	8,133	9,228	1,095	13%	37,855	39,270	1,415	4%	1,045,831	1,112,042	66,211	6%
Materials & Supplies	773,592	708,551	(65,041)	-8%	50,143	56,580	6,437	13%	106,612	136,815	30,204	28%	930,347	901,946	(28,401)	-3%
Information Technologies	50	-	(50)	-100%	877,722	863,784	(13,938)	-2%	54,539	50,941	(3,598)	-7%	932,311	914,724	(17,587)	-2%
Telecom	165,305	77,443	(87,862)	-53%	170,627	150,224	(20,403)	-12%	232,458	305,605	73,147	31%	568,390	533,271	(35,119)	-6%
Marketing	130,354	126,741	(3,612)	-3%	18,242	15,187	(3,055)	-17%	179,954	213,260	33,305	19%	328,549	355,188	26,639	8%
Directors & Shareholders &PR	-	-	-	0%	264,517	295,264	30,747	12%	1,043	2,504	1,460	140%	265,560	297,768	32,207	12%
Dues & Donations	61,617	44,701	(16,916)	-27%	29,169	29,477	309	1%	77,660	93,301	15,641	20%	168,446	167,480	(966)	-1%
Print & Postages	10,070	11,279	1,208	12%	12,790	14,973	2,183	17%	6,015	6,051	35	1%	28,875	32,302	3,427	12%
Travel & Entertainment	434,611	398,831	(35,780)	-8%	152,621	154,903	2,282	1%	267,183	291,375	24,192	9%	854,414	845,109	(9,306)	-1%
Training	8,310	10,216	1,906	23%	81,384	73,742	(7,642)	-9%	32,541	43,467	10,927	34%	122,235	127,426	5,191	4%
Outside Services	2,553,017	2,367,320	(185,697)	-7%	688,397	656,921	(31,476)	-5%	1,615,040	1,853,658	238,618	15%	4,856,454	4,877,899	21,445	0%
Provision for Bad Debt	564,322	313,426	(250,896)	-44%	-	-	-	0%	-	-	-	0%	564,322	313,426	(250,896)	-44%
Miscellaneous	25,714	5,500	(20,214)	-79%	(3,612,045)	(3,313,964)	298,081	-8%	(14,309)	(2,743)	11,567	-81%	(3,600,640)	(3,311,207)	289,433	-8%
Total O&M Expenses	13,577,226	12,826,009	(751,217)	-5.5%	7,572,350	7,955,221	382,870	5.1%	5,497,869	6,070,057	572,188	10.4%	26,647,445	26,851,286	203,841	0.8%
RateMaking Adjustments:	(13,577,226)	(12,826,009)			(7,572,350)	(7,955,221)			(5,497,869)	(6,070,057)			(26,647,445)	(26,851,286)		
Advertising Adjustments		(32,917)	(32,917)			(5,172)	(5,172)			(7,707)	(7,707)			(45,796)	(45,796)	
Club Expenses		-	-											-	-	
Expense Report Exclusions		(14,795)	(14,795)			(23,130)	(23,130)			(16,495)	(16,495)			(54,420)	(54,420)	
Leases		(22,750)	(22,750)											(22,750)	(22,750)	
Regulatory Asset Amortizations		267,488	267,488				-				-			267,488	267,488	
Incentive Compensation		(29,769)	(29,769)			(978,286)	(978,286)			(513,164)	(513,164)			(1,521,219)	(1,521,219)	
Grand Total	**13,577,226**	**12,993,266**	**(583,960)**		**7,572,350**	**6,948,633**	**(623,718)**		**5,497,869**	**5,532,690**	**34,821**		**26,647,445**	**25,474,589**	**(1,172,856)**	-4.4%
														(25,474,589)		
Before Allocations:																
Labor					72,431,678	77,205,874			2,378,348	2,666,510			13,070,219	14,025,277	total allocations	
Employee Welfare					35,331,239	32,259,036			1,811,608	1,190,062			13,070,219	14,025,277	checksum	
Benefits					26,423,921	28,018,294			1,105,053	1,498,913			(0)	(0)	variance	
Insurance					17,417,460	20,474,002			247,664	438,845						
Rent, Maint., & Utilities					7,992,119	7,990,111			366,860	391,300						
Vehicles & Equip					150,284	173,377			77,105	79,994						
Materials & Supplies					930,914	1,069,429			217,154	278,700						
Information Technologies					16,253,162	16,426,141			111,089	103,769						
Telecom					3,106,200	2,833,590			473,487	622,534						
Marketing					340,496	288,505			366,543	434,422						
Directors & Shareholders &PR					4,921,608	5,592,597			2,125	5,100						
Dues & Donations					544,025	559,901			158,183	190,059						
Print & Postages					237,271	282,533			12,252	12,326						
Travel & Entertainment					2,795,327	2,893,358			544,217	593,547						
Training					1,511,276	1,389,212			66,281	88,545						
Outside Services					12,682,210	12,371,430			3,289,629	3,776,005						
Provision for Bad Debt					-	-			-	-						
Miscellaneous					(67,417,681)	(63,033,059)			(29,146)	(5,587)						
Total O&M Expenses					135,651,510	146,794,330			11,198,453	12,365,044						

Dallas Atmos Rate Division - 002DIV

	Acct-sub	FERC	historical base	FERC Alloc %	2015 March	2015 April	2015 May	2015 June	2015 July	2015 August	2015 September	2015 October	2015 November	2015 December	2016 January	2016 February	2016 March	2016 April	2016 May
				Labor Factor Benefits Load Factor	37.1%	37.0%	37.0%	37.4%	37.0%	37.0%	35.5%	34.2%							
					Base Year														
					Actuals →						Forecast →	Budget →							
Customer accounts-Customer rec - Non-project Labor 9030-01000	9030-01000	9030	21,901	0.12%	3,369	3,369	5,054	3,369	3,369	3,369	4,002	4,180	3,990	4,369	3,990	3,990	4,369	3,990	4,180
A&G-Administrative & general s - Non-project Labor 9200-01000	9200-01000	9200	16,534,308	99.46%	2,868,799	2,847,271	4,268,708	2,863,286	2,854,180	2,834,053	3,387,101	3,537,081	3,376,531	3,697,632	3,376,531	3,376,531	3,697,632	3,376,531	3,537,081
Distribution-Operation supervi - Non-project Labor 8700-01000	8700-01000	8700	146	0.00%	-	-	-	-	146	-	27	28	27	29	27	27	29	27	28
A&G-Administrative & general s - Capital Labor 9200-01001	9200-01001	9200	745,576	4.00%	82,479	112,982	164,420	128,574	137,769	119,352	136,252	142,285	135,827	148,744	135,827	135,827	148,744	135,827	142,285
Mains expenses - Capital Labor Contra 8560-01002	8560-01002	8560	(10,799)	-0.06%	(255)	(1,896)	(6,617)	(931)	(418)	(681)	(1,973)	(2,061)	(1,967)	(2,154)	(1,967)	(1,967)	(2,154)	(1,967)	(2,061)
Distribution-Operation supervi - Capital Labor Contra 8700-01002	8700-01002	8700	(124,656)	-0.67%	(1,703)	(1,214)	(20,649)	(39,194)	(33,539)	(26,357)	(22,781)	(23,789)	(22,710)	(24,869)	(22,710)	(22,710)	(24,869)	(22,710)	(23,789)
A&G-Administrative & general s - Capital Labor Contra 9200-01002	9200-01002	9200	(698,630)	-3.75%	(53,795)	(100,090)	(156,249)	(141,485)	(138,978)	(108,033)	(127,673)	(133,326)	(127,275)	(139,378)	(127,275)	(127,275)	(139,378)	(127,275)	(133,326)
Mains expenses - O&M Project Labor and Contra 8560-01006	8560-01006	8560	2,465	0.01%	0	0	1,379	626	345	115	450	470	449	492	449	449	492	449	470
Mains and Services Expenses - O&M Project Labor and Contra 8740-01006	8740-01006	8740	223	0.00%	0	0	0	0	223	-	41	42	41	44	41	41	44	41	42
A&G-Administrative & general s - O&M Project Labor and Contra 9200-01006	9200-01006	9200	530	0.00%	118	59	353	-	-	-	97	101	97	106	97	97	106	97	101
Customer accounts-Customer rec - Expense Labor Accrual 9030-01008	9030-01008	9030	168	0.00%	337	337	(1,516)	337	505	168	31	32	31	34	31	31	34	31	32
A&G-Administrative & general s - Expense Labor Accrual 9200-01008	9200-01008	9200	139,302	0.75%	301,776	271,840	(1,281,989)	284,091	431,940	131,844	25,457	26,584	25,378	27,791	25,378	25,378	27,791	25,378	26,584
Mains expenses - Expense Labor Accrual 8560-01008	8560-01008	8560	(63)	0.00%	0	0	(230)	11	46	109	(12)	(12)	(12)	(13)	(12)	(12)	(13)	(12)	(12)
Distribution-Operation supervi - Expense Labor Accrual 8700-01008	8700-01008	8700	-	0.00%	0	0	0	0	73	(73)	-	-	-	-	-	-	-	-	-
Mains and Services Expenses - Expense Labor Accrual 8740-01008	8740-01008	8740	-	0.00%	0	0	0	0	(111)	111	-	-	-	-	-	-	-	-	-
Meter and house regulator expe - Expense Labor Accrual 8760-01008	8760-01008	8760	(1,002)	-0.01%	(1,002)	0	0	0	0	-	(183)	(191)	(183)	(200)	(183)	(183)	(200)	(183)	(191)
A&G-Administrative & general s - PTO Accrual 9200-01010	9200-01010	9200	(63,153)	-0.34%	(9,838)	-	-	(53,315)	-	-	(11,541)	(12,052)	(11,505)	(12,599)	(11,505)	(11,505)	(12,599)	(11,505)	(12,052)
A&G-Administrative & general s - Capital Labor Transfer In 9200-01011	9200-01011	9200	524,354	2.81%	34,634	64,834	103,631	109,840	116,495	94,921	95,624	100,067	95,525	104,610	95,525	95,525	104,610	95,525	100,067
Mains expenses - Capital Labor Transfer In 8560-01011	8560-01011	8560	10,799	0.06%	255	1,896	6,617	931	418	681	1,973	2,061	1,967	2,154	1,967	1,967	2,154	1,967	2,061
Distribution-Operation supervi - Capital Labor Transfer In 8700-01011	8700-01011	8700	124,656	0.67%	1,703	1,214	20,649	39,194	33,539	26,357	22,781	23,789	22,710	24,869	22,710	22,710	24,869	22,710	23,789
A&G-Administrative & general s - Capital Labor Transfer Out 9200-01012	9200-01012	9200	(571,300)	-3.07%	(63,318)	(77,726)	(111,801)	(98,929)	(115,286)	(106,240)	(104,404)	(109,027)	(104,078)	(113,975)	(104,078)	(104,078)	(113,975)	(104,078)	(109,027)
Mains expenses - Expense Labor Transfer Out 8560-01014	8560-01014	8560	(2,465)	-0.01%	0	0	(1,379)	(626)	(345)	(115)	(450)	(470)	(449)	(492)	(449)	(449)	(492)	(449)	(470)
A&G-Administrative & general s - Expense Labor Transfer Out 9200-01014	9200-01014	9200	(530)	0.00%	(118)	(59)	(353)	-	-	-	(97)	(101)	(97)	(106)	(97)	(97)	(106)	(97)	(101)
Mains and Services Expenses - Expense Labor Transfer Out 8740-01014	8740-01014	8740	(223)	0.00%	0	0	0	0	(223)	-	(41)	(42)	(41)	(44)	(41)	(41)	(44)	(41)	(42)
Labor			18,631,607	100.00%	3,183,441	3,122,617	2,988,027	3,097,779	3,290,150	2,989,393	3,404,882	3,555,650	3,394,257	3,717,043	3,394,257	3,394,257	3,717,043	3,394,257	3,555,650
A&G-Employee pensions and bene - Pension Benefits Load 9260-01202	9260-01202	9260	1,493,981	20.81%	253,862	249,625	239,042	250,488	263,212	237,561	261,199	263,313	251,673	274,953	251,673	251,673	274,953	251,673	263,313
A&G-Employee pensions and bene - OPEB Benefits Load 9260-01203	9260-01203	9260	1,195,185	16.65%	203,090	199,860	191,234	200,390	210,570	190,041	208,959	210,650	201,338	219,963	201,338	201,338	219,963	201,338	210,650
A&G-Employee pensions and bene - Pension Benefits Variance 9260-01206	9260-01206	9260	89,035	1.24%	(5,464)	11,621	44,892	12,233	(14,009)	39,761	15,596	15,692	14,999	16,386	14,999	14,999	16,386	14,999	15,692
A&G-Employee pensions and bene - OPEB Benefits Variance 9260-01207	9260-01207	9260	(246,076)	-3.43%	(54,128)	(43,850)	(27,818)	(39,815)	(61,361)	(19,003)	(43,022)	(43,371)	(41,453)	(45,288)	(41,453)	(41,453)	(45,288)	(41,453)	(43,371)
A&G-Injuries & damages - Workers Comp Benefits Variance 9260-01208	9260-01208	9260	136,015	1.89%	(880)	50,340	718	536	(247)	65,548	23,780	23,973	22,913	25,032	22,913	22,913	25,032	22,913	23,973
A&G-Injuries & damages - Workers Comp Benefits Load 9260-01221	9260-01221	9260	70,196	0.96%	12,025	11,838	11,304	11,682	12,281	11,085	12,273	12,372	11,825	12,919	11,825	11,825	12,919	11,825	12,372
A&G-Employee pensions and bene - Medical Benefits Load 9260-01251	9260-01251	9260	3,081,335	42.93%	523,591	515,265	493,024	516,631	542,875	489,950	536,723	543,083	519,075	567,091	519,075	519,075	567,091	519,075	543,083
A&G-Employee pensions and bene - Medical Benefits Variance 9260-01252	9260-01252	9260	284,434	3.96%	(78,419)	105,794	(69,420)	62,496	176,348	87,636	49,729	50,131	47,915	52,347	47,915	47,915	52,347	47,915	50,131
A&G-Employee pensions and bene - ESOP Benefits Load 9260-01257	9260-01257	9260	672,291	9.37%	114,238	112,421	107,569	112,719	118,445	106,898	117,540	118,491	113,253	123,729	113,253	113,253	123,729	113,253	118,491
A&G-Employee pensions and bene - ESOP Benefits Variance 9260-01258	9260-01258	9260	16,893	0.24%	14,900	1,358	(1,649)	491	(2,994)	4,688	2,954	2,977	2,846	3,109	2,846	2,846	3,109	2,846	2,977
A&G-Employee pensions and bene - HSA Benefits Load 9260-01260	9260-01260	9260	18,675	0.26%	3,173	3,123	2,988	3,131	3,290	2,969	3,265	3,291	3,146	3,437	3,146	3,146	3,437	3,146	3,291
A&G-Employee pensions and bene - HSA Benefits Variance 9260-01261	9260-01261	9260	(36,476)	-0.51%	(6,417)	(5,821)	(5,570)	(5,586)	(7,774)	(5,327)	(6,377)	(6,429)	(6,145)	(6,713)	(6,145)	(6,145)	(6,713)	(6,145)	(6,429)
A&G-Employee pensions and bene - RSP FACC Benefits Load 9260-01263	9260-01263	9260	130,723	1.82%	22,213	21,860	20,916	21,918	23,031	20,786	22,955	23,040	22,021	24,056	22,021	22,021	24,056	22,021	23,040
A&G-Employee pensions and bene - RSP FACC Benefits Variance 9260-01264	9260-01264	9260	71,490	1.00%	5,296	7,113	34,509	9,301	6,478	9,833	12,499	12,600	12,043	13,157	12,043	12,043	13,157	12,043	12,600
A&G-Employee pensions and bene - Life Benefits Load 9260-01266	9260-01266	9260	93,374	1.30%	15,866	15,614	14,940	15,656	16,451	14,847	16,325	16,457	15,730	17,185	15,730	15,730	17,185	15,730	16,457
A&G-Employee pensions and bene - Life Benefits Variance 9260-01267	9260-01267	9260	1,911	0.03%	1,596	(4,938)	3,634	2,726	(5,627)	4,430	317	319	305	333	305	305	333	305	319
A&G-Employee pensions and bene - LTD Benefits Load 9260-01269	9260-01269	9260	149,398	2.08%	25,386	24,983	23,904	25,049	26,321	23,755	26,120	26,331	25,167	27,495	25,167	25,167	27,495	25,167	26,331
A&G-Employee pensions and bene - LTD Benefits Variance 9260-01270	9260-01270	9260	(44,459)	-0.62%	(2,761)	(21,078)	524	(1,006)	(21,802)	1,624	(7,778)	(7,841)	(7,494)	(8,188)	(7,494)	(7,494)	(8,188)	(7,494)	(7,841)
Benefits			7,177,797	100.00%	1,047,137	1,265,268	1,084,794	1,197,955	1,285,568	1,307,072	1,254,926	1,265,082	1,209,156	1,321,007	1,209,156	1,209,156	1,321,007	1,209,156	1,265,082
A&G-Employee pensions and bene - Service Awards 9260-07421	9260-07421	9260	36,900	0.19%	2,621	7,300	7,393	6,393	6,471	6,722	4,328	4,057	4,802	4,766	5,012	4,691	4,554	4,307	9,558
A&G-Office supplies & expense - Uniforms 9210-07443	9210-07443	9210	1,538	0.01%	390	(111)	150	186	717	206	180	169	200	199	209	196	190	180	398
A&G-Employee pensions and bene - Education Assistance Program 9260-07447	9260-07447	9260	161,100	0.82%	16,698	10,365	59,209	18,983	26,335	29,591	18,894	17,711	20,966	20,807	21,880	20,482	19,880	18,806	41,728
A&G-Employee pensions and bene - Variable Pay & Mgmt Incentive Plans 9260-07452	9260-07452	9260	7,491,657	37.96%	1,260,000	1,094,000	(2,114,530)	10,401,984	(3,169,797)	-	878,613	823,597	975,007	967,593	1,017,490	952,459	924,490	874,524	1,940,484
A&G-Employee pensions and bene - Exec Compensation-Other 9260-07453	9260-07453	9260	162	0.00%	-	54	27	27	27	27	19	18	21	21	22	21	20	19	42
A&G-Employee pensions and bene - VPP & MIP - Capital Credit 9260-07454	9260-07454	9260	-	0.00%	0	0	0	(4,752,510)	4,752,510	-	-	-	-	-	-	-	-	-	-
A&G-Employee pensions and bene - Restricted Stock - Long Term Incenti 9260-07458	9260-07458	9260	5,049,368	25.59%	325,759	315,251	1,053,116	411,130	2,936,044	8,068	592,184	555,104	657,153	652,156	685,787	641,956	623,105	589,428	1,307,884
A&G-Employee pensions and bene - RSU-Long Term Incentive Plan - Time 9260-07460	9260-07460	9260	3,323,312	16.84%	131,924	158,733	1,849,942	586,174	596,011	477	389,754	365,349	432,515	429,226	451,360	422,512	410,105	387,940	860,802
A&G-Employee pensions and bene - RSU-Managment Incentive Plan 9260-07463	9260-07463	9260	173,663	0.88%	15,454	14,955	15,454	95,167	32,633	-	20,387	19,092	22,801	22,430	23,586	22,079	21,430	20,272	44,982
A&G-Employee pensions and bene - Rabbi Trust Gain/Loss 9260-07466	9260-07466	9260	(1,052,777)	-5.33%	(35,930)	(564,212)	(14,432)	(34,447)	(392,640)	(11,115)	(123,468)	(116,737)	(137,014)	(135,972)	(142,984)	(133,846)	(129,915)	(122,894)	(272,669)
A&G-Employee pensions and bene - COLI CSV & Premiums 9260-07487	9260-07487	9260	(810,076)	-4.10%	(430,142)	(23,789)	(17,412)	(36,873)	(36,873)	(264,988)	(95,005)	(99,056)	(105,426)	(104,628)	(110,022)	(102,990)	(99,968)	(94,583)	(209,825)
A&G-Employee pensions and bene - COLI Loan Interest 9260-07488	9260-07488	9260	454,927	2.31%	93,049	65,852	81,447	90,710	90,710	32,159	53,353	50,013	59,207	58,757	61,767	57,838	56,139	53,105	117,835
A&G-Employee pensions and bene - NQ Retirement Cost 9260-07489	9260-07489	9260	4,578,029	23.20%	752,459	785,011	762,275	761,739	767,920	748,624	536,906	503,267	595,811	591,280	621,772	582,032	564,941	534,407	1,185,798
A&G-Office supplies & expense - Employee Broadcast and Publication 9210-07495	9210-07495	9210	205,754	1.04%	20,155	21,905	1,614	83,664	19,084	59,332	24,131	22,620	26,778	26,574	27,945	26,159	25,391	24,018	53,294
A&G-Office supplies & expense - Misc Employee Welfare Exp 9210-07499	9210-07499	9210	76,098	0.39%	5,284	11,205	15,568	5,629	14,884	23,527	8,925	8,366	9,904	9,828	10,335	9,675	9,391	8,883	19,711
A&G-Employee pensions and bene - Misc Employee Welfare Exp 9260-07499	9260-07499	9260	14,302	0.07%	3,294	-	6,410	1,800	-	2,798	1,677	1,572	1,861	1,847	1,942	1,818	1,765	1,670	3,704
Miscellaneous general expenses - Misc Employee Welfare Exp 9302-07499	9302-07499	9302	30,796	0.16%	206	5,800	-	-	24,789	-	3,612	3,386	4,008	3,977	4,183	3,915	3,800	3,595	7,977
Employee Welfare			19,734,751	100.00%	2,161,119	1,903,390	1,708,230	7,639,757	5,888,826	635,429	2,314,470	2,169,545	2,568,392	2,545,862	2,680,304	2,508,996	2,435,321	2,303,697	5,111,881
A&G-Property Insurance - Blueflame Property Insurance 9240-04069	9240-04069	9240	81,222	0.86%	13,537	13,537	13,537	13,537	13,537	13,537	13,620	14,765	14,964	14,964	14,964	14,964	14,979	14,979	14,979
A&G-Injuries & damages - Insurance-Other 9250-04070	9250-04070	9250	39,334	0.42%	6,484	6,496	6,531	6,531	6,546	6,546	6,693	7,151	7,247	7,247	7,247	7,247	7,254	7,254	7,254
A&G-Office supplies & expense - Insurance-Other 9210-04070	9210-04070	9210	71	0.00%	-	71	-	-	-	-	12	13	13	13	13	13	13	13	13
A&G-Injuries & damages - Insurance Reserve 9250-07115	9250-07115	9250	(2,000,000)	0.00%	0	(1,000,000)	(1,000,000)	-	-	-	-	-	-	-	-	-	-	-	-
A&G-Injuries & damages - Insurance - D&O 9250-07119	9250-07119	9250	853,161	9.21%	141,159	141,159	141,159	141,159	144,263	144,263	145,162	155,096	157,188	157,188	157,188	157,188	157,343	157,343	157,343
A&G-Injuries & damages - Insurance - Public Liability 9250-07121	9250-07121	9250	8,291,533	89.49%	1,397,311	1,305,078	1,397,311	1,397,311	1,397,311	1,397,311	1,410,792	1,507,938	1,527,662	1,527,662	1,527,662	1,527,662	1,529,174	1,529,174	1,529,173
Insurance			7,265,421	100.00%	1,558,491	466,341	558,538	1,558,538	1,561,757	1,561,757	1,576,479	1,684,363	1,707,074	1,707,074	1,707,074	1,707,074	1,708,764	1,708,764	1,708,763
A&G-Office supplies & expense - Building Lease/Rents 9210-04581	9210-04581	9210	17,900	0.68%	2,175	2,175	6,611	2,390	2,175	2,175	3,142	3,345	3,345	3,117	3,117	3,117	3,117	3,117	3,147
A&G-Rents - Building Lease/Rents 9310-04581	9310-04581	9310	2,144,716	81.33%	359,669	353,719	359,618	357,098	357,828	356,788	376,499	400,774	400,774	373,447	373,447	373,447	373,447	373,447	377,026
A&G-Office supplies & expense - Building Maintenance 9210-04582	9210-04582	9210	84,003	3.19%	23,577	8,995	14,079	12,537	13,237	11,558	14,746	15,697	15,697	14,627	14,627	14,627	14,627	14,627	14,767
A&G-Rents - Building Maintenance 9310-04582	9310-04582	9310	206,683	7.84%	39,997	35,654	38,687	41,626	27,658	23,059	36,283	38,622	38,622	35,989	35,989	35,989	35,989	35,989	36,333
A&G-Maintenance of general pla - Building Maintenance 9320-04582	9320-04582	9320	35,829	1.36%	10,092	1,407	8,757	8,677	3,007	3,888	6,290	6,695	6,695	6,239	6,239	6,239	6,239	6,239	6,299
A&G-Office supplies & expense - Utilities 9210-04590	9210-04590	9210	23,937	0.91%	3,799	3,653	3,927	3,955	4,065	4,537	4,202	4,473	4,473	4,168	4,168	4,168	4,168	4,168	4,208
A&G-Rents - Utilities 9310-04590	9310-04590	9310	123,067	4.67%	17,643	16,684	31,440	3,710	36,475	17,115	21,604	22,997	22,997	21,429	21,429	21,429	21,429	21,429	21,634
A&G-Rents - Misc Rents 9310-04592	9310-04592	9310	947	0.04%	0	947	-	-	-	-	156	177	177	165	165	165	165	165	167
Rent, Maint., & Utilities			2,637,082	100.00%	456,953	423,235	463,320	429,994	444,462	419,120	462,932	492,780	492,780	459,160	459,160	459,160	459,160	459,160	463,580
Mains and Services Expenses - Vehicle Lease Payments 8740-03002	8740-03002	8740	5,913	11.33%	4,715	(4,620)	4,722	4,756	(8,268)	4,608	1,217	2,058	1,332	1,287	1,310	1,287	1,586	1,326	1,287
A&G-Office supplies & expense - Vehicle Expense 9210-03004	9210-03004	9210	5,054	9.69%	977	1,219	1,475	1,007	280	96	1,040	1,799	1,139	1,100	1,120	1,100	1,355	1,133	1,100
Mains and Services Expenses - Vehicle Expense 8740-03004	8740-03004	8740	37,907	72.66%	8,613	6,486	4,535	5,487	6,622	5,183	7,804	13,192	8,542	8,252	8,397	8,252	10,165	8,499	8,252

A&G-Office supplies & expense - Equipment Lease 9210-04301	9210-04301	9210	16	0.03%	-	16	-	-	-	-	3	6	4	4	4	4	4	4	4
Mains and Services Expenses - Equipment Lease 8740-04301	8740-04301	8740	144	0.28%	24	24	24	24	24	24	30	50	32	31	32	31	39	32	31
A&G-Office supplies & expense - Heavy Equipment 9210-04302	9210-04302	9210	2,652	5.08%	-	1,547	-	1,105	-	-	546	923	598	577	588	577	711	596	577
Mains and Services Expenses - Heavy Equipment 8740-04302	8740-04302	8740	486	0.93%	(47)	111	-	156	169	98	100	169	110	106	108	106	130	109	106
Vehicles & Equip			52,173	100.00%	14,282	4,765	10,756	13,615	(1,173)	10,008	10,741	18,157	11,757	11,357	11,557	11,357	13,960	11,697	11,357
			-		-	-	-	-	-	-	-	-	-	-	-	-	-	-	-
A&G-Office supplies & expense - Inventory Materials 9210-02001	9210-02001	9210	93,429	25.26%	12,142	28,913	9,703	23,789	9,669	9,193	17,176	20,993	20,785	20,861	20,886	20,899	20,773	20,924	20,874
A&G-Rents - Non-Inventory Supplies 9310-02005	9310-02005	9310	444	0.12%	444	-	-	-	-	-	82	100	99	99	99	99	99	99	99
A&G-Office supplies & expense - Non-Inventory Supplies 9210-02005	9210-02005	9210	62,357	16.86%	7,813	3,966	19,516	15,979	10,199	4,884	11,463	14,012	13,873	13,923	13,940	13,949	13,864	13,965	13,932
A&G-Property Insurance - Non-Inventory Supplies 9240-02005	9240-02005	9240	85	0.02%	0	0	0	0	78	6	16	19	19	19	19	19	19	19	19
Distribution-Other expenses - Non-Inventory Supplies 8800-02005	8800-02005	8800	558	0.15%	0	0	0	517	40	-	103	125	124	125	125	125	124	125	125
A&G-Office supplies & expense - Purchasing Card Charges 9210-02006	9210-02006	9210	-	0.00%	-	-	771	(771)	-	-	-	-	-	-	-	-	-	-	-
Customer accounts-Operation su - Office Supplies 9010-05010	9010-05010	9010	7,088	1.92%	0	0	7,088	-	-	-	1,303	1,593	1,577	1,583	1,585	1,586	1,576	1,587	1,584
Customer service-Miscellaneous - Office Supplies 9100-05010	9100-05010	9100	447	0.12%	447	-	-	-	-	-	82	100	99	100	100	100	99	100	100
A&G-Office supplies & expense - Office Supplies 9210-05010	9210-05010	9210	204,987	55.43%	40,001	31,346	35,410	32,119	31,158	34,954	37,663	48,061	45,804	46,770	45,825	45,854	45,577	45,909	45,798
Miscellaneous general expenses - Office Supplies 9302-05010	9302-05010	9302	38	0.01%	38	-	-	-	-	-	7	9	8	8	8	8	8	8	8
A&G-Rents - Office Supplies 9310-05010	9310-05010	9310	327	0.09%	-	154	13	-	-	160	60	73	73	73	73	73	73	73	73
Mains expenses - Office Supplies 8560-05010	8560-05010	8560	56	0.02%	0	0	0	56	-	-	11	13	13	13	13	13	13	13	13
Materials & Supplies			369,818	100.00%	60,885	64,379	72,500	71,691	51,165	49,198	67,985	83,098	82,274	82,574	82,673	82,725	82,225	82,824	82,625
			-		-	-	-	-	-	-	-	-	-	-	-	-	-	-	-
A&G-Maintenance of general pla - Offsite Storage 9320-04065	9320-04065	9320	114,575	1.91%	18,142	17,601	31,087	32,458	-	17,288	25,031	29,903	25,835	26,731	25,627	25,067	25,642	26,646	25,226
A&G-Office supplies & expense - Offsite Storage 9210-04065	9210-04065	9210	30,305	0.51%	8,868	4,275	4,262	4,293	4,317	4,289	6,621	7,909	6,833	7,070	6,778	6,630	6,782	7,048	6,672
A&G-Maintenance of general pla - Software Maintenance 9320-04201	9320-04201	9320	111,165	1.86%	23,495	19,381	39,379	9,441	11,480	7,989	24,288	29,013	25,066	25,936	24,864	24,321	24,879	25,853	24,475
A&G-Rents - Software Maintenance 9310-04201	9310-04201	9310	12,448	0.21%	2,046	2,798	1,341	2,418	1,923	1,922	2,720	3,249	2,807	2,904	2,784	2,723	2,786	2,895	2,741
Miscellaneous general expenses - Software Maintenance 9302-04201	9302-04201	9302	29,219	0.49%	-	11,686	2,923	5,846	2,923	5,843	6,383	7,626	6,589	6,817	6,535	6,393	6,539	6,795	6,433
A&G-Outside services employed - Software Maintenance 9230-04201	9230-04201	9230	(5,314)	-0.09%	-	-	-	-	(5,314)	-	(1,161)	(1,387)	(1,196)	(1,240)	(1,188)	(1,162)	(1,189)	(1,236)	(1,170)
A&G-Office supplies & expense - Software Maintenance 9210-04201	9210-04201	9210	5,244,610	87.62%	672,659	863,599	851,265	873,612	900,869	882,586	1,145,766	1,368,785	1,182,579	1,223,612	1,173,040	1,147,424	1,173,737	1,219,689	1,154,687
A&G-Office supplies & expense - IT Equipment 9210-04212	9210-04212	9210	435,120	7.27%	74,344	43,938	86,020	75,926	76,648	78,244	95,059	113,561	98,113	101,517	97,321	95,196	97,379	101,192	95,799
A&G-Maintenance of general pla - IT Equipment 9320-04212	9320-04212	9320	13,376	0.22%	3,556	3,564	439	1,497	2,201	2,120	2,922	3,491	3,016	3,121	2,992	2,928	2,994	3,111	2,945
Information Technologies			5,985,506	100.00%	1,001,109	986,841	1,016,716	1,005,490	995,088	1,000,282	1,307,626	1,562,150	1,349,840	1,396,469	1,338,753	1,309,518	1,339,546	1,391,992	1,317,607
					-	-	-	-	-	-	-	-	-	-	-	-	-	-	-
A&G-Office supplies & expense - Monthly Lines and service 9210-05310	9210-05310	9210	83,134	12.80%	15,777	15,846	11,008	7,571	21,131	11,799	28,013	27,705	27,697	27,279	27,279	27,426	27,279	27,280	27,152
A&G-Office supplies & expense - Long Distance 9210-05312	9210-05312	9210	14,869	2.29%	2,414	2,813	2,154	2,344	2,593	2,552	5,010	4,955	4,954	4,879	4,879	4,906	4,879	4,879	4,856
Miscellaneous general expenses - Long Distance 9302-05312	9302-05312	9302	10	0.00%	10	-	-	-	-	-	3	3	3	3	3	3	3	3	3
A&G-Office supplies & expense - Toll Free Long Distance 9210-05314	9210-05314	9210	5,109	0.79%	872	893	625	819	635	865	1,722	1,703	1,702	1,676	1,676	1,686	1,676	1,677	1,669
A&G-Office supplies & expense - Telecom Maintenance & Repair 9210-05316	9210-05316	9210	119,153	18.35%	18,270	19,375	19,429	23,898	19,293	19,901	40,150	39,709	39,697	39,098	39,098	39,311	39,098	39,100	38,917
A&G-Office supplies & expense - WAN/LAN/Internet Service 9210-05331	9210-05331	9210	256,448	39.49%	46,851	42,078	38,985	47,499	40,905	40,151	66,412	65,484	85,438	84,148	84,148	84,508	84,148	84,153	83,758
Distribution-Operation superni - WAN/LAN/Internet Service 8700-05331	8700-05331	8700	912	0.14%	149	157	151	151	151	153	307	304	304	299	299	301	299	299	298
Distribution-Operation superni - Cellular, radio, pager charges 8700-05364	8700-05364	8700	792	0.12%	117	107	327	-	121	121	267	264	264	260	260	261	260	260	259
A&G-Office supplies & expense - Cellular, radio, pager charges 9210-05364	9210-05364	9210	125,493	19.33%	20,221	1,334	40,286	21,674	20,654	21,324	42,286	41,822	41,809	41,178	41,178	41,403	41,178	41,180	40,987
A&G-Office supplies & expense - Cell service for MDT's, PC's, SCADA 9210-05376	9210-05376	9210	13,656	2.10%	1,692	693	3,275	2,614	2,341	2,841	4,601	4,551	4,549	4,481	4,481	4,505	4,481	4,481	4,460
A&G-Office supplies & expense - Cell phone equipment and accessories 9210-05377	9210-05377	9210	22,538	3.47%	5,527	665	6,794	5,126	200	4,226	7,594	7,511	7,509	7,396	7,396	7,436	7,398	7,398	7,361
A&G-Office supplies & expense - Audio Conference 9210-05390	9210-05390	9210	7,261	1.12%	1,240	1,246	1,227	1,186	1,178	1,184	2,447	2,420	2,419	2,383	2,383	2,396	2,383	2,383	2,371
Telecom			649,376	100.00%	113,340	84,208	124,440	112,870	109,402	105,117	216,813	216,412	216,346	213,080	213,080	214,243	213,080	213,092	212,092
					-	-	-	-	-	-	-	-	-	-	-	-	-	-	-
A&G-Office supplies & expense - Safety 9210-04018	9210-04018	9210	371	0.22%	0	371	-	-	-	-	111	62	52	47	60	47	53	57	47
A&G-Office supplies & expense - Promo Other, Misc 9210-04021	9210-04021	9210	14,183	8.47%	1,378	167	1,869	5,267	5,494	7	4,232	2,357	1,987	1,809	2,281	1,809	2,037	2,179	1,809
A&G-Office supplies & expense - Community Rel&Trade Shows 9210-04040	9210-04040	9210	15,439	9.23%	780	267	2,194	6,131	4,413	1,643	4,607	2,566	2,163	1,969	2,483	1,969	2,218	2,372	1,969
Sales-Demonstrating and sellin - Advertising 9120-04044	9120-04044	9120	2,520	1.51%	-	-	-	-	275	2,245	752	419	353	321	405	321	362	387	321
A&G-Office supplies & expense - Advertising 9210-04044	9210-04044	9210	18,201	10.88%	3,000	3,275	1,191	-	-	10,736	5,431	3,025	2,548	2,321	2,927	2,321	2,615	2,797	2,321
Sales-Demonstrating and sellin - Customer Relations & Assist 9120-04046	9120-04046	9120	400	0.24%	-	-	400	-	-	-	119	88	56	51	64	51	57	61	51
A&G-Office supplies & expense - Customer Relations & Assist 9210-04046	9210-04046	9210	116,242	69.46%	20,736	7,454	16,192	38,554	10,500	22,807	34,889	19,320	16,282	14,823	18,695	14,823	16,698	17,862	14,823
Marketing			167,356	100.00%	25,904	11,534	21,845	49,952	20,683	37,438	49,942	27,816	23,441	21,341	26,916	21,341	24,041	25,716	21,341
					-	-	-	-	-	-	-	-	-	-	-	-	-	-	-
Miscellaneous general expenses - Director's Fees 9302-04111	9302-04111	9302	470,922	17.46%	-	95,033	-	140,500	235,539	(150)	52,176	42,717	40,454	89,248	69,155	58,448	359,611	42,378	32,981
Miscellaneous general expenses - Board Meeting Expenses 9302-04112	9302-04112	9302	1,344	0.05%	315	953	76	-	-	-	149	122	115	255	169	167	1,026	121	94
A&G-Office supplies & expense - Board Meeting Expenses 9210-04112	9210-04112	9210	(1,008)	-0.04%	(1,008)	-	-	-	-	-	(112)	(91)	(87)	(191)	(127)	(125)	(770)	(91)	(71)
Miscellaneous general expenses - Directors Retirement Expenses 9302-04113	9302-04113	9302	1,816,182	67.40%	1,689,161	-	-	129,021	-	-	201,446	164,925	156,190	344,576	228,392	225,663	1,388,422	163,618	127,338
Miscellaneous general expenses - Newswire/Blast Fax/Mail List 9302-04120	9302-04120	9302	4,956	0.18%	-	275	2,203	-	275	2,203	549	450	426	939	623	615	3,786	446	347
Miscellaneous general expenses - Inv Relations/Brkg Inst 9302-04121	9302-04121	9302	60,225	2.23%	100	60,000	-	-	-	125	6,673	5,463	5,174	11,414	7,585	7,475	45,990	5,420	4,218
Miscellaneous general expenses - Proxy Solicitation Exp 9302-04125	9302-04125	9302	40,663	1.51%	35,803	1,620	810	810	810	810	4,505	3,689	3,493	7,706	5,108	5,047	31,052	3,659	2,848
Miscellaneous general expenses - Transfer Agent Administration 9302-04126	9302-04126	9302	47,273	1.75%	-	14,866	6,234	13,765	6,536	5,873	5,238	4,288	4,061	8,959	6,938	5,867	36,099	4,254	3,311
A&G-General advertising expens - Tr & Reg of Bonds/Debt Fee 9301-04127	9301-04127	9301	49,000	1.82%	0	0	0	49,000	-	-	5,429	4,445	4,209	9,286	6,155	6,082	37,418	4,409	3,432
Miscellaneous general expenses - Tr & Reg of Bonds/Debt Fee 9302-04127	9302-04127	9302	162,005	6.01%	-	43,000	34,305	-	53,670	30,830	17,949	14,695	13,917	30,703	20,350	20,107	123,712	14,579	11,346
Miscellaneous general expenses - NYSE Fees & Exps 9302-04129	9302-04129	9302	549	0.02%	68	138	68	68	68	138	61	50	47	104	69	68	419	49	38
Miscellaneous general expenses - Reimbursement of Fraud Payments 9302-04135	9302-04135	9302	227	0.01%	0	0	132	95	-	-	25	21	20	43	29	28	173	20	16
A&G-Office supplies & expense - Analyst Activities 9210-04140	9210-04140	9210	3,319	0.12%	2,726	-	-	593	-	-	368	301	285	629	417	412	2,534	299	232
Miscellaneous general expenses - Analyst Activities 9302-04140	9302-04140	9302	13,930	0.52%	4,828	3,543	-	-	5,559	-	1,543	1,264	1,197	2,640	1,750	1,729	10,637	1,254	976
A&G-Office supplies & expense - Web Site 9210-04141	9210-04141	9210	320	0.01%	-	-	320	-	-	-	35	29	27	61	40	40	244	29	22
Miscellaneous general expenses - Web Site 9302-04141	9302-04141	9302	4,008	0.15%	677	677	625	728	677	625	444	364	344	760	503	497	3,060	361	281
Miscellaneous general expenses - Printing/Slides/Graphics 9302-04145	9302-04145	9302	1,135	0.04%	947	-	-	-	188	-	126	103	97	215	143	141	866	102	79
A&G-Office supplies & expense - Public Relations 9210-04146	9210-04146	9210	20,750	0.77%	701	4,731	6,020	8,000	2,233	1,064	2,299	1,882	1,783	3,933	2,607	2,575	15,846	1,867	1,453
Directors & Shareholders &PR			2,697,799	100.00%	1,734,317	224,837	50,792	340,580	305,754	41,518	298,903	244,714	231,753	511,278	338,886	334,836	2,060,126	242,774	188,942
			-		-	-	-	-	-	-	-	-	-	-	-	-	-	-	-
Miscellaneous general expenses - Membership Fees 9302-05415	9302-05415	9302	3,263	1.42%	-	-	1,913	1,220	-	130	306	1,916	627	564	532	384	459	505	968
A&G-Office supplies & expense - Membership Fees 9210-05415	9210-05415	9210	157,492	68.53%	9,273	32,557	10,234	5,869	31,788	67,791	14,775	92,485	30,244	28,760	25,658	18,527	22,149	24,352	48,714
A&G-Office supplies & expense - Club Dues - Deductible 9210-05417	9210-05417	9210	8,429	3.67%	0	0	0	527	5,902	2,000	791	4,950	1,619	1,432	1,373	992	1,185	1,303	2,500
A&G-Office supplies & expense - Association Dues 9210-07510	9210-07510	9210	39,930	17.37%	(950)	-	40,830	-	-	50	3,746	23,448	7,668	6,785	6,505	4,697	5,816	6,174	11,844
Miscellaneous general expenses - Association Dues 9302-07510	9302-07510	9302	20,700	9.01%	3,450	3,450	3,450	3,450	3,450	3,450	1,942	12,156	3,975	3,517	3,372	2,435	2,911	3,201	6,140
Dues & Donations			229,814	100.00%	11,773	36,007	56,427	11,066	41,120	73,421	21,560	134,955	44,133	39,049	37,441	27,035	32,520	35,535	68,166
					-	-	-	-	-	-	-	-	-	-	-	-	-	-	-
Distribution-Other expenses - Postage/Delivery Services 8800-05111	8800-05111	8800	11	0.01%	0	11	-	-	-	-	3	3	3	3	3	3	3	3	3
A&G-Office supplies & expense - Postage/Delivery Services 9210-05111	9210-05111	9210	84,314	98.01%	15,468	11,267	9,298	16,088	21,015	11,178	20,448	20,670	20,778	21,170	21,945	20,827	21,219	20,719	20,974
A&G-Outside services employed - Postage/Delivery Services 9230-05111	9230-05111	9230	737	0.86%	0	124	-	-	613	-	179	181	182	185	192	192	186	181	183
Miscellaneous general expenses - Postage/Delivery Services 9302-05111	9302-05111	9302	910	1.06%	227	160	-	-	429	74	221	223	224	229	237	225	229	224	226
A&G-Rents - Postage/Delivery Services 9310-05111	9310-05111	9310	51	0.06%	0	0	0	51	-	-	12	13	13	13	13	13	13	13	13
Print & Postages			86,024	100.00%	15,695	11,562	9,298	16,139	22,057	11,252	20,862	21,090	21,200	21,600	22,390	21,250	21,650	21,140	21,400
					-	-	-	-	-	-	-	-	-	-	-	-	-	-	-
Customer accounts-Operation su - Meals and Entertainment 9010-05411	9010-05411	9010	295	0.04%	0	44	-	153	98	-	90	65	64	65	65	63	68	66	69
A&G-Administrative & general s - Meals and Entertainment 9200-05411	9200-05411	9200	17	0.00%	-	-	-	17	-	-	5	4	4	4	4	4	4	4	4
A&G-Office supplies & expense - Meals and Entertainment 9210-05411	9210-05411	9210	291,137	34.92%	46,711	37,663	55,888	43,472	39,335	68,068	68,752	64,054	63,603	64,200	63,776	62,612	67,523	65,440	68,534
Miscellaneous general expenses - Meals and Entertainment 9302-05411	9302-05411	9302	7,439	0.89%	554	33	768	1,062	4,674	348	2,288	1,637	1,625	1,640	1,630	1,600	1,725	1,672	1,751
Mains expenses - Meals and Entertainment 8560-05411	8560-05411	8560	39	0.00%	0	39	-	-	-	-	12	9	9	9	9	8	9	9	9
Distribution-Operation superni - Meals and Entertainment 8700-05411	8700-05411	8700	482	0.06%	-	-	-	-	482	-	147	106	105	106	106	104	112	108	114

A&G-Office supplies & expense - Spousal & Dependent Travel 9210-05412	9210-05412	9210	1,602	0.19%	530	-	762	201	50	60	488	352	350	353	351	345	372	360	377
Miscellaneous general expenses - Spousal & Dependent Travel 9302-05412	9302-05412	9302	146	0.02%	0	0	0	0	146	-	44	32	32	32	32	31	34	33	34
Mains expenses - Transportation 8560-05413	8560-05413	8560	219	0.03%	0	219	-	-	-	-	67	48	48	48	48	47	51	49	52
Distribution-Operation supervi - Transportation 8700-05413	8700-05413	8700	447	0.05%	-	25	296	-	-	125	136	98	98	99	98	98	104	100	105
Customer accounts-Operation su - Transportation 9010-05413	9010-05413	9010	275	0.03%	-	10	-	-	264	-	84	60	60	61	60	59	64	62	65
A&G-Administrative & general s - Transportation 9200-05413	9200-05413	9200	896	0.11%	-	-	-	893	-	-	274	198	196	198	197	193	208	202	211
A&G-Office supplies & expense - Transportation 9210-05413	9210-05413	9210	237,325	28.46%	55,158	41,577	29,388	46,739	24,591	39,870	72,347	52,215	51,847	52,334	51,988	51,039	55,042	53,345	55,666
Miscellaneous general expenses - Transportation 9302-05413	9302-05413	9302	17,239	2.07%	2,165	1,657	1,541	5,483	4,073	2,320	5,255	3,793	3,766	3,801	3,776	3,707	3,998	3,875	4,058
A&G-Administrative & general s - Lodging 9200-05414	9200-05414	9200	696	0.08%	-	446	-	251	-	-	212	153	152	154	153	150	161	156	164
A&G-Office supplies & expense - Lodging 9210-05414	9210-05414	9210	183,429	22.00%	33,699	34,987	28,208	39,283	17,472	31,780	55,918	40,357	40,073	40,449	40,182	39,448	42,542	41,230	43,179
Miscellaneous general expenses - Lodging 9302-05414	9302-05414	9302	7,534	0.90%	1,017	1,234	641	1,640	2,355	648	2,297	1,658	1,646	1,661	1,650	1,620	1,747	1,694	1,774
Mains expenses - Lodging 8560-05414	8560-05414	8560	297	0.04%	0	297	-	-	-	-	91	65	65	66	65	64	69	67	70
Distribution-Operation supervi - Lodging 8700-05414	8700-05414	8700	582	0.07%	-	297	-	-	-	285	177	128	127	128	127	125	135	131	137
Customer accounts-Operation su - Lodging 9010-05414	9010-05414	9010	446	0.05%	0	446	-	-	-	-	136	98	97	98	98	96	103	100	105
A&G-Office supplies & expense - Misc Employee Expense 9210-05419	9210-05419	9210	56,855	6.82%	7,095	(3,447)	17,330	25,324	5,147	5,406	17,332	12,509	12,421	12,537	12,455	12,227	13,186	12,780	13,384
Distribution-Operation supervi - Misc Employee Expense 8700-05419	8700-05419	8700	26,347	3.16%	12,079	5,052	-	-	9,216	-	8,032	5,797	5,756	5,810	5,772	5,666	6,111	5,922	6,202
Travel & Entertainment			833,746	100.00%	159,007	120,579	132,824	164,523	107,903	146,910	254,164	183,436	182,143	183,853	182,539	179,305	193,369	187,405	196,264
					-	-	-	-	-	-	-	-	-	-	-	-	-	-	-
A&G-Office supplies & expense - Employee Development 9210-05420	9210-05420	9210	181,326	18.78%	50,572	26,043	29,379	23,408	18,497	13,427	15,278	18,355	15,581	16,850	17,904	15,199	19,765	19,936	17,171
Miscellaneous general expenses - Employee Development 9302-05420	9302-05420	9302	2,273	0.26%	31	1,320	394	100	426	-	215	259	219	237	252	214	278	261	242
A&G-Office supplies & expense - Training 9210-05421	9210-05421	9210	140,090	16.30%	9,192	13,832	15,357	37,525	8,066	56,106	13,266	15,938	13,512	14,631	15,546	13,197	17,162	17,312	14,999
A&G-Office supplies & expense - Books & Manuals 9210-05424	9210-05424	9210	285,531	33.23%	15,815	39,594	15,458	43,679	153,916	17,068	27,040	32,466	27,542	29,823	31,689	26,901	34,983	35,268	30,390
A&G-Outside services employed - Books & Manuals 9230-05424	9230-05424	9230	16,675	1.94%	0	0	0	16,675	-	-	1,579	1,897	1,608	1,742	1,851	1,571	2,043	2,061	1,775
Miscellaneous general expenses - Books & Manuals 9302-05424	9302-05424	9302	12,940	1.51%	1,351	4,136	2,656	-	-	4,797	1,225	1,472	1,248	1,352	1,436	1,219	1,585	1,599	1,377
A&G-Office supplies & expense - Safety Training 9210-05426	9210-05426	9210	171,831	20.00%	41,199	17,609	11,288	62,795	16,033	22,908	16,272	19,550	16,574	17,947	19,070	16,189	21,053	21,236	18,289
A&G-Outside services employed - Safety Training 9230-05426	9230-05426	9230	36	0.00%	0	0	0	34	3	-	3	4	4	4	4	3	4	4	4
A&G-Office supplies & expense - Technical (Job Skills) Training 9210-05427	9210-05427	9210	54,690	6.39%	2,434	10,298	9,849	9,615	19,614	3,082	5,198	6,245	5,295	5,733	6,092	5,171	6,725	6,784	5,842
A&G-Outside services employed - Technical (Job Skills) Training 9230-05427	9230-05427	9230	7,346	0.85%	6,696	650	-	-	-	-	696	836	709	767	815	692	900	908	782
A&G-Office supplies & expense - Computer Skills & Systems Training 9210-05428	9210-05428	9210	495	0.06%	-	-	-	-	495	-	47	56	48	52	55	47	61	61	53
Distribution-Operation supervi - Work Environment Training 8700-05429	8700-05429	8700	368	0.04%	0	368	-	-	-	-	35	42	35	38	41	35	45	45	39
A&G-Office supplies & expense - Work Environment Training 9210-05429	9210-05429	9210	5,375	0.63%	2,175	2,688	-	25	-	486	509	611	518	561	596	506	658	664	572
A&G-Office supplies & expense - Regulatory Compliance Training 9210-05425	9210-05425	9210	73	0.01%	-	-	-	-	-	73	7	8	7	8	8	7	9	9	8
Training			859,238	100.00%	129,466	116,537	84,381	193,857	217,052	117,946	81,370	97,760	82,880	89,746	95,361	80,952	105,273	106,192	91,453
					-	-	-	-	-	-	-	-	-	-	-	-	-	-	-
A&G-Office supplies & expense - Gas Supplies Services 9210-05430	9210-05430	9210	12,495	0.26%	0	0	0	0	11,543	952	2,148	2,347	2,364	2,358	2,465	2,382	2,615	2,366	2,313
A&G-Administrative & general s - Contract Labor 9200-06111	9200-06111	9200	8,316	0.17%	-	-	8,316	-	-	-	1,430	1,562	1,573	1,570	1,641	1,585	1,740	1,574	1,539
A&G-Office supplies & expense - Contract Labor 9210-06111	9210-06111	9210	792,782	16.68%	98,268	113,590	133,859	116,601	90,965	239,499	136,297	148,919	149,999	149,627	156,407	151,144	165,902	150,086	146,748
A&G-Outside services employed - Contract Labor 9230-06111	9230-06111	9230	3,768,644	79.29%	539,775	479,901	551,361	896,066	629,087	670,473	647,915	707,913	713,047	711,283	743,512	718,491	788,849	713,460	697,593
Miscellaneous general expenses - Contract Labor 9302-06111	9302-06111	9302	96,167	2.07%	13,067	15,231	17,234	13,339	16,747	22,549	16,877	18,440	18,574	18,528	19,367	18,716	20,543	18,584	18,171
A&G-Rents - Contract Labor 9310-06111	9310-06111	9310	38,226	0.76%	5,299	5,190	7,054	5,891	7,380	5,411	6,228	6,805	6,854	6,837	7,147	6,906	7,581	6,858	6,706
A&G-Maintenance of general pla - Contract Labor 9320-06111	9320-06111	9320	1,717	0.04%	-	1,379	338	-	-	-	295	323	325	324	339	327	359	325	318
A&G-Office supplies & expense - Collection Fees 9210-06112	9210-06112	9210	0	0.00%	0	0	0	0	-	-	0	0	0	0	0	0	0	0	0
Miscellaneous general expenses - Legal 9302-06121	9302-06121	9302	3,396	0.07%	524	-	940	-	-	1,933	584	638	643	641	670	648	711	643	629
A&G-Outside services employed - Legal 9230-06121	9230-06121	9230	31,031	0.65%	8,164	757	4,623	3,134	2,822	11,532	5,335	5,829	5,871	5,857	6,122	5,916	6,494	5,875	5,744
Outside Services			4,752,775	100.00%	665,196	616,048	723,725	1,037,031	758,524	952,250	817,110	892,775	899,249	897,025	937,670	906,116	994,594	899,771	879,760
					-	-	-	-	-	-	-	-	-	-	-	-	-	-	-
A&G-Administrative & general s - A&G Overhead Clearing 9200-04863	9200-04863	9200	(34,838,793)	98.99%	(4,740,221)	(4,321,278)	(3,254,665)	(5,980,828)	(8,767,439)	(7,774,361)	(5,383,845)	(4,773,210)	(5,098,244)	(4,898,287)	(5,647,631)	(6,109,883)	(5,553,591)	(5,072,908)	(5,173,475)
A&G-Office supplies & expense - Misc General Expense 9210-07590	9210-07590	9210	(356,118)	1.01%	(351,066)	(141)	(4,682)	(902)	(152)	825	(55,033)	(48,791)	(52,114)	(50,070)	(57,729)	(62,454)	(56,768)	(51,855)	(52,863)
Miscellaneous general expenses - Misc General Expense 9302-07590	9302-07590	9302	152	0.00%	48	104	-	-	-	23	21	22	21	25	27	24	22	23	23
Miscellaneous			(35,194,759)	100.00%	(5,091,239)	(4,321,315)	(3,258,347)	(5,981,730)	(8,767,591)	(7,773,536)	(5,438,854)	(4,821,980)	(5,150,335)	(4,948,335)	(5,705,335)	(6,172,310)	(5,610,335)	(5,124,740)	(5,226,335)
					-	-	-	-	-	-	-	-	-	-	-	-	-	-	-
Total O&M Expenses Before Allocations					7,246,876	5,107,074	5,845,266	10,959,009	6,110,725	1,666,572	6,723,910	7,827,802	7,366,140	8,272,202	7,032,001	6,295,030	9,111,195	7,168,451	9,969,627
					-	-	-	-	-	(0)	-	(0)	(0)	(0)	(0)	(0)	(0)	(0)	(0)
					-	-	-	-	-	-	-	-	-	-	-	-	-	-	-
Div 2 gross expenses					7,246,876	5,107,074	5,845,266	10,959,009	6,110,725	1,666,572	6,723,910	7,827,802	7,366,140	8,272,202	7,032,001	6,295,030	9,111,195	7,168,451	9,969,627
Div 12 gross expenses					5,012,946	5,016,265	4,987,862	4,893,949	5,310,276	4,726,287	4,257,403	4,290,022	4,100,092	4,469,999	4,111,876	4,042,122	4,398,143	4,121,936	4,292,006
SSU Capital Credits					4,740,221	4,321,278	3,254,665	5,980,828	8,767,439	7,774,361	5,383,845	4,773,210	5,098,244	4,898,287	5,647,631	6,109,883	5,553,591	5,072,908	5,173,475
pre-capitalization totals					17,000,044	14,444,618	14,087,794	21,833,786	20,188,440	14,167,220	16,365,158	16,891,034	16,564,476	17,640,488	16,791,308	16,447,035	19,062,930	16,362,896	19,435,108
effective average cap rate					27.88%	29.92%	23.14%	27.39%	43.43%	54.68%	32.90%	28.28%	30.78%	27.77%	33.63%	37.15%	29.13%	31.00%	26.62%

Table of values by FERC account:

	1	2	3	4	5	6	7	8	9	10	11	12	13	14	15	16	17
8140			0	0	0	0	0	0	0	0	0	0	0	0	0	0	0
8150			0	0	0	0	0	0	0	0	0	0	0	0	0	0	0
8160			0	0	0	0	0	0	0	0	0	0	0	0	0	0	0
8170			0	0	0	0	0	0	0	0	0	0	0	0	0	0	0
8180			0	0	0	0	0	0	0	0	0	0	0	0	0	0	0
8190			0	0	0	0	0	0	0	0	0	0	0	0	0	0	0
8200			0	0	0	0	0	0	0	0	0	0	0	0	0	0	0
8210			0	0	0	0	0	0	0	0	0	0	0	0	0	0	0
8240			0	0	0	0	0	0	0	0	0	0	0	0	0	0	0
8250			0	0	0	0	0	0	0	0	0	0	0	0	0	0	0
8310			0	0	0	0	0	0	0	0	0	0	0	0	0	0	0
8320			0	0	0	0	0	0	0	0	0	0	0	0	0	0	0
8340			0	0	0	0	0	0	0	0	0	0	0	0	0	0	0
8350			0	0	0	0	0	0	0	0	0	0	0	0	0	0	0
8360			0	0	0	0	0	0	0	0	0	0	0	0	0	0	0
8400			0	0	0	0	0	0	0	0	0	0	0	0	0	0	0
8410			0	0	0	0	0	0	0	0	0	0	0	0	0	0	0
8470			0	0	0	0	0	0	0	0	0	0	0	0	0	0	0
8500			0	0	0	0	0	0	0	0	0	0	0	0	0	0	0
8560			0	555	(230)	69	46	109	168	123	123	123	123	121	128	126	132
8570			0	0	0	0	0	0	0	0	0	0	0	0	0	0	0
8580			0	0	0	0	0	0	0	0	0	0	0	0	0	0	0
8590			0	0	0	0	0	0	0	0	0	0	0	0	0	0	0
8600			0	0	0	0	0	0	0	0	0	0	0	0	0	0	0
8620			0	0	0	0	0	0	0	0	0	0	0	0	0	0	0
8630			0	0	0	0	0	0	0	0	0	0	0	0	0	0	0
8640			0	0	0	0	0	0	0	0	0	0	0	0	0	0	0
8650			0	0	0	0	0	0	0	0	0	0	0	0	0	0	0
8670			0	0	0	0	0	0	0	0	0	0	0	0	0	0	0
8700			12,345	6,006	774	151	10,190	611	9,128	6,767	6,716	6,770	6,729	6,615	7,095	6,893	7,182
8710			0	0	0	0	0	0	0	0	0	0	0	0	0	0	0
8711			0	0	0	0	0	0	0	0	0	0	0	0	0	0	0

8720	0	0	0	0	0	0	0	0	0	0	0	0	0	0	0
8740	13,304	2,002	9,281	11,403	(1,565)	10,024	9,151	15,469	10,017	9,676	9,846	9,676	11,919	9,966	9,676
8750	0	0	0	0	0	0	0	0	0	0	0	0	0	0	0
8760	0	0	0	0	0	0	0	0	0	0	0	0	0	0	0
8770	0	0	0	0	0	0	0	0	0	0	0	0	0	0	0
8780	(1,002)	0	0	0	0	0	(183)	(191)	(183)	(200)	(183)	(183)	(200)	(183)	(191)
8790	0	0	0	0	0	0	0	0	0	0	0	0	0	0	0
8800	0	11	0	517	40	0	105	128	127	127	128	127	127	128	127
8810	0	0	0	0	0	0	0	0	0	0	0	0	0	0	0
8850	0	0	0	0	0	0	0	0	0	0	0	0	0	0	0
8860	0	0	0	0	0	0	0	0	0	0	0	0	0	0	0
8870	0	0	0	0	0	0	0	0	0	0	0	0	0	0	0
8890	0	0	0	0	0	0	0	0	0	0	0	0	0	0	0
8900	0	0	0	0	0	0	0	0	0	0	0	0	0	0	0
8910	0	0	0	0	0	0	0	0	0	0	0	0	0	0	0
8920	0	0	0	0	0	0	0	0	0	0	0	0	0	0	0
8930	0	0	0	0	0	0	0	0	0	0	0	0	0	0	0
8940	0	0	0	0	0	0	0	0	0	0	0	0	0	0	0
8950	0	0	0	0	0	0	0	0	0	0	0	0	0	0	0
9010	0	500	7,088	153	362	0	1,612	1,816	1,799	1,806	1,807	1,804	1,811	1,816	1,823
9020	0	0	0	0	0	0	0	0	0	0	0	0	0	0	0
9030	3,706	3,706	3,538	3,706	3,875	3,538	4,033	4,212	4,021	4,403	4,021	4,021	4,403	4,021	4,212
9040	0	0	0	0	0	0	0	0	0	0	0	0	0	0	0
9070	0	0	0	0	0	0	0	0	0	0	0	0	0	0	0
9080	0	0	0	0	0	0	0	0	0	0	0	0	0	0	0
9090	0	0	0	0	0	0	0	0	0	0	0	0	0	0	0
9100	447	0	0	0	0	0	82	100	99	100	100	100	99	100	100
9110	0	0	0	0	0	0	0	0	0	0	0	0	0	0	0
9120	0	0	400	0	275	2,245	871	485	409	372	470	372	419	449	372
9130	0	0	0	0	0	0	0	0	0	0	0	0	0	0	0
9160	0	0	0	0	0	0	0	0	0	0	0	0	0	0	0
9200	(1,579,484)	(1,201,722)	(281,630)	(2,865,600)	(5,451,319)	(4,808,654)	(1,980,907)	(1,219,660)	(1,705,915)	(1,183,539)	(2,255,233)	(2,717,547)	(1,838,654)	(1,680,568)	(1,619,943)
9210	1,249,144	1,505,038	1,802,764	1,774,936	1,683,391	1,837,310	2,076,217	2,380,748	2,078,661	2,124,420	2,078,153	2,006,138	2,112,072	2,132,988	2,115,904
9220	0	0	0	0	0	0	0	0	0	0	0	0	0	0	0
9230	554,634	481,433	555,984	917,908	627,191	682,005	654,546	715,273	720,222	718,598	751,307	725,694	797,087	721,253	704,911
9240	13,537	13,537	13,537	13,537	13,615	13,543	13,835	14,784	14,983	14,983	14,983	14,983	14,998	14,998	14,998
9250	1,556,100	514,912	557,022	1,557,219	1,560,234	1,644,853	1,596,700	1,705,929	1,726,834	1,730,046	1,726,834	1,726,834	1,731,723	1,726,510	1,730,115
9280	3,191,077	3,057,681	2,761,670	8,736,017	6,882,905	1,762,802	3,496,496	3,363,742	3,701,921	3,791,339	3,812,051	3,643,470	3,679,605	3,441,439	6,259,039
9270	0	0	0	0	0	0	0	0	0	0	0	0	0	0	0
9280	0	0	0	0	0	0	0	0	0	0	0	0	0	0	0
9290	0	0	0	0	0	0	0	0	0	0	0	0	0	0	0
9301	0	0	0	49,000	0	0	5,429	4,445	4,209	9,286	6,155	6,082	37,418	4,409	3,432
9302	1,754,685	264,937	76,914	317,126	363,534	82,445	332,148	291,416	268,745	540,582	373,504	366,998	2,049,451	278,995	233,686
9310	426,099	415,146	438,153	410,794	431,262	404,466	443,654	472,809	472,415	440,956	441,147	440,845	441,581	440,988	444,791
9320	53,285	43,332	60,000	52,073	16,688	31,285	58,524	69,425	60,937	62,351	60,060	58,880	60,112	62,173	59,262
	7,246,876	5,107,074	5,845,266	10,959,009	6,110,725	1,888,572	6,723,910	7,827,802	7,366,140	8,272,202	7,032,001	6,295,030	9,111,195	7,168,451	9,969,627
	(5404,882)														

2016 June	2016 July	2016 August	2016 September	2016 October	2016 November	2016 December	2017 January	2017 February	2017 March	2017 April	2017 May	Base	Test	5.35% Base	5.26% Test
3.0%	3.0%	3.0%	3.0%	3.0%	3.0%	3.0%	3.0%	3.0%	3.0%	3.0%	3.0%			need to link	
37.1%	37.1%	37.1%	37.1%	37.1%	37.1%	37.1%	37.1%	37.1%	37.1%	37.1%	37.1%			to the calculated	
				0.0%	0.0%	0.0%	0.0%	0.0%	0.0%	0.0%	0.0%			factors	
					Test Year									Allocated	
			<Budget								Forecast>				
4,180	3,990	4,369	4,180	4,305	4,110	4,500	4,110	4,110	4,500	4,110	4,305				
3,537,081	3,376,531	3,697,632	3,537,081	3,643,194	3,477,827	3,808,561	3,477,827	3,477,827	3,808,561	3,477,827	3,643,194				
28	27	29	28	29	27	30	27	27	30	27	29				
142,285	135,827	148,744	142,285	146,554	139,902	153,206	139,902	139,902	153,206	139,902	146,554				
(2,061)	(1,967)	(2,154)	(2,061)	(2,123)	(2,026)	(2,219)	(2,026)	(2,026)	(2,219)	(2,026)	(2,123)				
(23,789)	(22,710)	(24,869)	(23,789)	(24,503)	(23,391)	(25,615)	(23,391)	(23,391)	(25,615)	(23,391)	(24,503)				
(133,326)	(127,275)	(139,378)	(133,326)	(137,326)	(131,093)	(143,559)	(131,093)	(131,093)	(143,559)	(131,093)	(137,326)				
470	449	492	470	484	463	506	463	463	506	463	484				
42	41	44	42	44	42	46	42	42	46	42	44				
101	97	106	101	104	99	109	99	99	109	99	104				
32	31	34	32	33	32	35	32	32	35	32	33				
26,584	25,378	27,791	26,584	27,382	26,139	28,625	26,139	26,139	28,625	26,139	27,382				
(12)	(12)	(13)	(12)	(12)	(12)	(13)	(12)	(12)	(13)	(12)	(12)				
-	-	-	-	-	-	-	-	-	-	-	-				
-	-	-	-	-	-	-	-	-	-	-	-				
(191)	(183)	(200)	(191)	(197)	(188)	(206)	(188)	(188)	(206)	(188)	(197)				
(12,052)	(11,505)	(12,599)	(12,052)	(12,414)	(11,850)	(12,977)	(11,850)	(11,850)	(12,977)	(11,850)	(12,414)				
100,067	95,525	104,610	100,067	103,069	98,391	107,748	98,391	98,391	107,748	98,391	103,069				
2,061	1,967	2,154	2,061	2,123	2,026	2,219	2,026	2,026	2,219	2,026	2,123				
23,789	22,710	24,869	23,789	24,503	23,391	25,615	23,391	23,391	25,615	23,391	24,503				
(109,027)	(104,078)	(113,975)	(109,027)	(112,297)	(107,200)	(117,395)	(107,200)	(107,200)	(117,395)	(107,200)	(112,297)				
(470)	(449)	(492)	(470)	(484)	(463)	(506)	(463)	(463)	(506)	(463)	(484)				
(101)	(97)	(106)	(101)	(104)	(99)	(109)	(99)	(99)	(109)	(99)	(104)				
(42)	(41)	(44)	(42)	(44)	(42)	(46)	(42)	(42)	(46)	(42)	(44)				
3,555,650	3,394,257	3,717,043	3,555,650	3,662,319	3,496,084	3,828,554	3,496,084	3,496,084	3,828,554	3,496,084	3,662,319	39,491,952	43,189,684	2,114,745	2,270,883
-	-	-	-	-	-	-	-	-	-	-	-				
263,313	251,573	274,953	263,312	282,508	269,685	295,331	269,685	269,685	295,331	269,685	282,508				
210,650	201,339	219,963	210,650	226,007	215,748	236,265	215,748	215,748	236,265	215,748	226,007				
15,692	14,999	16,386	15,692	16,836	16,072	17,601	16,072	16,072	17,601	16,072	16,836				
(43,371)	(41,453)	(45,288)	(43,370)	(46,532)	(44,420)	(48,644)	(44,420)	(44,420)	(48,644)	(44,420)	(46,532)				
23,973	22,913	25,032	23,973	25,720	24,553	26,888	24,553	24,553	26,888	24,553	25,720				
12,372	11,825	12,919	12,372	13,274	12,671	13,876	12,671	12,671	13,876	12,671	13,274				
543,083	519,075	567,091	543,081	582,673	556,225	609,121	556,225	556,225	609,121	556,225	582,673				
50,131	47,915	52,347	50,131	53,786	51,344	56,227	51,344	51,344	56,227	51,344	53,786				
118,491	113,253	123,729	118,491	127,129	121,358	132,899	121,358	121,358	132,899	121,358	127,129				
2,977	2,846	3,109	2,977	3,195	3,050	3,340	3,050	3,050	3,340	3,050	3,195				
3,291	3,146	3,437	3,291	3,531	3,371	3,692	3,371	3,371	3,692	3,371	3,531				
(6,429)	(6,145)	(6,713)	(6,429)	(6,897)	(6,584)	(7,211)	(6,584)	(6,584)	(7,211)	(6,584)	(6,897)				
23,040	22,021	24,058	23,040	24,719	23,597	25,842	23,597	23,597	25,842	23,597	24,719				
12,600	12,043	13,157	12,600	13,519	12,905	14,132	12,905	12,905	14,132	12,905	13,519				
16,457	15,730	17,185	16,457	17,657	16,855	18,458	16,855	16,855	18,458	16,855	17,657				
319	305	333	319	343	327	358	327	327	358	327	343				
26,331	25,167	27,495	26,331	28,251	26,969	29,533	26,969	26,969	29,533	26,969	28,251				
(7,841)	(7,494)	(8,188)	(7,841)	(8,413)	(8,031)	(8,795)	(8,031)	(8,031)	(8,795)	(8,031)	(8,413)				
1,265,082	1,209,158	1,321,007	1,265,078	1,357,305	1,295,696	1,418,914	1,295,696	1,295,696	1,418,914	1,295,696	1,357,305	14,646,260	15,795,542	784,290	830,465
-	-	-	-	-	-	-	-	-	-	-	-				
4,289	9,033	2,033	2,029	4,057	4,802	4,766	5,012	4,691	4,554	4,307	9,558	64,555	59,130		
179	376	85	85	169	200	199	209	195	190	180	398				
18,724	39,435	8,876	8,858	17,711	20,966	20,807	21,880	20,482	19,880	18,806	41,728				
870,713	1,833,837	412,752	411,937	823,597	975,007	967,593	1,017,490	952,459	924,490	874,524	1,940,484				
19	40	9	9	18	21	21	22	21	20	19	42				
-	-	-	-	-	-	-	-	-	-	-	-				
588,880	1,236,004	278,195	277,845	555,104	657,153	652,156	685,787	641,956	623,105	589,428	1,307,884				
386,250	813,493	183,098	182,736	365,349	432,515	429,226	451,360	422,512	410,105	387,940	860,802				
20,184	42,510	9,568	9,549	19,092	22,601	22,430	23,586	22,079	21,430	20,272	44,982				
(122,358)	(257,703)	(58,003)	(57,888)	(115,737)	(137,014)	(135,972)	(142,964)	(133,846)	(129,913)	(122,884)	(272,689)				
(94,151)	(198,294)	(44,631)	(44,543)	(89,056)	(105,428)	(104,626)	(110,022)	(102,990)	(99,966)	(94,553)	(209,826)				
52,874	111,359	25,064	25,015	50,013	59,207	58,757	61,787	57,838	56,139	53,105	117,835				
532,078	1,120,828	252,226	251,728	503,287	595,811	591,280	621,772	582,032	564,941	534,407	1,185,798				
23,914	50,365	11,336	11,314	22,620	26,778	26,574	27,946	26,159	25,391	24,018	53,294				
8,844	18,627	4,193	4,184	8,366	9,904	9,828	10,335	9,675	9,391	8,883	19,711				
1,662	3,501	788	786	1,572	1,861	1,847	1,942	1,818	1,765	1,670	3,704				
3,579	7,538	1,697	1,693	3,386	4,008	3,977	4,183	3,915	3,800	3,596	7,977				
2,293,659	4,830,749	1,087,285	1,085,138	2,169,545	2,568,392	2,548,862	2,680,304	2,508,986	2,435,321	2,303,697	5,111,681	34,525,320	31,623,628	1,848,788	1,662,640
-	-	-	-	-	-	-	-	-	-	-	-				
14,979	14,979	14,979	14,979	14,765	14,964	14,964	14,964	14,964	14,979	14,979	14,979				
7,254	7,254	7,254	7,254	7,151	7,247	7,247	7,247	7,247	7,254	7,254	7,254				
13	13	13	13	13	13	13	13	13	13	13	13				
-	-	-	-	-	-	-	-	-	-	-	-				
157,343	157,343	157,343	157,343	155,096	157,188	157,188	157,188	157,188	157,343	157,343	157,343				
1,529,173	1,529,173	1,529,173	1,529,173	1,507,338	1,527,662	1,527,662	1,527,662	1,527,662	1,528,174	1,529,174	1,529,173				
1,706,763	1,708,763	1,708,763	1,708,763	1,684,363	1,707,074	1,707,074	1,707,074	1,707,074	1,708,784	1,708,764	1,708,763	17,354,559	20,474,002	929,315	1,076,439
-	-	-	-	-	-	-	-	-	-	-	-				
3,117	3,117	3,117	3,117	3,345	3,345	3,117	3,117	3,117	3,117	3,117	3,147				
373,447	373,447	373,447	373,444	400,774	400,774	373,447	373,447	373,447	373,447	373,447	377,026				
14,627	14,627	14,627	14,627	15,697	15,697	14,627	14,627	14,627	14,627	14,627	14,767				
35,989	35,989	35,989	35,988	38,622	38,622	35,989	35,989	35,989	35,989	35,989	36,333				
6,239	6,239	6,239	6,239	6,695	6,695	6,239	6,239	6,239	6,239	6,239	6,299				
4,168	4,168	4,168	4,168	4,473	4,473	4,168	4,168	4,168	4,168	4,168	4,208				
21,429	21,429	21,429	21,429	22,997	22,997	21,429	21,429	21,429	21,429	21,429	21,634				
165	165	165	165	177	177	165	165	165	165	165	167				
459,180	459,180	459,180	459,176	492,780	492,780	459,180	459,180	459,180	459,180	459,180	463,580	5,483,116	5,561,759	292,543	293,466
-	-	-	-	-	-	-	-	-	-	-	-				
1,287	1,287	1,514	1,288	2,058	1,332	1,287	1,310	1,287	1,586	1,326	1,287				
1,100	1,100	1,294	1,101	1,759	1,139	1,100	1,120	1,100	1,355	1,133	1,100				
8,252	8,252	9,705	8,260	13,192	8,542	8,252	8,397	8,252	10,155	8,499	8,252				

4	4	4	4	5	4	4	4	4	4	4	4				
31	31	37	31	50	32	31	32	31	39	32	31				
577	577	579	578	923	598	577	586	577	711	595	577				
106	106	125	106	189	110	106	108	106	130	109	106				
11,357	11,357	13,357	11,369	18,157	11,757	11,357	11,557	11,357	13,990	11,697	11,357	127,099	148,689	6,606	7,816
-	-	-	-	-	-	-	-	-	-	-	-				
20,796	20,899	21,076	20,740	20,993	20,785	20,881	20,888	20,899	20,773	20,924	20,874				
99	99	100	99	100	99	99	99	99	99	99	99				
13,881	13,949	14,067	13,842	14,012	13,873	13,923	13,940	13,949	13,864	13,965	13,932				
19	19	19	19	19	19	19	19	19	19	19	19				
124	125	126	124	125	124	125	125	125	124	125	125				
-	-	-	-	-	-	-	-	-	-	-	-				
1,578	1,586	1,599	1,573	1,593	1,577	1,583	1,585	1,586	1,576	1,587	1,584				
99	100	101	99	100	99	100	100	100	99	100	100				
45,632	45,853	46,242	45,905	46,061	45,804	45,770	45,825	45,854	45,577	45,909	45,798				
8	8	9	8	9	8	8	8	8	8	8	8				
73	73	74	73	73	73	73	73	73	73	73	73				
13	13	13	13	13	13	13	13	13	13	13	13				
82,325	82,724	83,425	82,095	83,096	82,274	82,574	82,673	82,725	82,225	82,824	82,625	851,146	991,586	45,578	52,134
-	-	-	-	-	-	-	-	-	-	-	-				
25,864	25,767	25,542	25,866	29,903	25,835	26,731	25,627	25,067	25,642	26,646	25,226				
6,841	8,821	6,756	6,842	7,909	6,833	7,070	6,778	6,630	6,782	7,048	6,672				
25,094	25,019	24,782	25,098	29,013	25,096	25,936	24,864	24,321	24,879	25,853	24,475				
2,810	2,802	2,775	2,811	3,249	2,807	2,904	2,784	2,723	2,786	2,895	2,741				
6,596	6,576	6,514	6,597	7,626	6,589	6,817	6,535	6,393	6,539	6,795	6,433				
(1,199)	(1,196)	(1,185)	(1,200)	(1,387)	(1,198)	(1,240)	(1,188)	(1,162)	(1,189)	(1,236)	(1,170)				
1,183,898	1,180,371	1,169,173	1,184,103	1,368,785	1,182,579	1,223,612	1,173,040	1,147,424	1,173,737	1,219,689	1,154,697				
98,222	97,930	97,001	98,239	113,561	98,113	101,517	97,321	95,196	97,379	101,192	95,799				
3,019	3,010	2,982	3,020	3,491	3,016	3,121	2,992	2,926	2,994	3,111	2,945				
1,351,145	1,347,120	1,334,340	1,351,379	1,562,150	1,349,640	1,396,469	1,338,753	1,309,518	1,339,548	1,391,992	1,317,807	14,249,662	16,399,861	763,052	861,711
-	-	-	-	-	-	-	-	-	-	-	-				
27,172	27,153	27,137	27,135	27,705	27,697	27,279	27,279	27,428	27,279	27,280	27,152				
4,860	4,857	4,854	4,853	4,955	4,954	4,879	4,879	4,906	4,879	4,879	4,856				
3	3	3	3	3	3	3	3	3	3	3	3				
1,670	1,669	1,668	1,668	1,703	1,702	1,676	1,676	1,686	1,676	1,677	1,669				
38,945	38,917	38,894	38,891	39,709	39,697	39,098	39,098	39,311	39,098	39,100	38,917				
83,819	83,780	83,710	83,704	85,454	85,438	84,148	84,148	84,608	84,148	84,153	83,758				
298	298	298	298	304	304	299	299	301	299	299	298				
259	259	259	259	264	264	260	260	261	260	260	259				
41,017	40,986	40,964	40,961	41,822	41,809	41,178	41,178	41,403	41,178	41,180	40,987				
4,463	4,460	4,457	4,457	4,551	4,549	4,481	4,481	4,505	4,481	4,481	4,460				
7,367	7,361	7,357	7,356	7,511	7,509	7,396	7,396	7,436	7,396	7,396	7,361				
2,373	2,372	2,370	2,370	2,420	2,419	2,383	2,383	2,396	2,383	2,383	2,371				
212,247	212,096	211,971	211,955	216,412	216,348	213,080	213,080	214,243	213,080	213,092	212,092	1,941,349	2,559,693	103,957	134,578
-	-	-	-	-	-	-	-	-	-	-	-				
47	57	47	53	62	52	47	60	47	53	57	47				
1,809	2,179	1,809	2,036	2,357	1,987	1,809	2,281	1,809	2,037	2,179	1,809				
1,969	2,372	1,969	2,217	2,566	2,163	1,969	2,483	1,969	2,218	2,372	1,969				
321	387	321	362	419	353	321	405	321	362	387	321				
2,321	2,797	2,321	2,613	3,025	2,549	2,321	2,927	2,321	2,615	2,797	2,321				
51	61	51	57	66	56	51	64	51	57	61	51				
14,823	17,862	14,823	16,690	19,320	16,282	14,823	18,695	14,823	16,696	17,862	14,823				
21,341	25,716	21,341	24,029	27,816	23,441	21,341	26,916	21,341	24,041	25,716	21,341	336,153	284,380	18,108	14,952
-	-	-	-	-	-	-	-	-	-	-	-				
76,177	34,106	33,540	60,248	42,717	40,454	89,248	59,155	58,448	359,611	42,378	32,981				
217	97	96	172	122	115	255	169	167	1,026	121	94				
(163)	(73)	(72)	(129)	(91)	(87)	(191)	(127)	(125)	(770)	(91)	(71)				
294,111	131,681	129,494	232,611	164,925	156,190	344,576	228,392	225,663	1,388,422	163,618	127,338				
802	359	353	634	450	426	939	623	615	3,785	446	347				
9,742	4,362	4,269	7,705	5,463	5,174	11,414	7,565	7,475	45,990	5,420	4,218				
6,578	2,945	2,896	5,202	3,689	3,493	7,706	5,108	5,047	31,052	3,659	2,848				
7,647	3,424	3,367	6,048	4,288	4,061	8,959	5,938	5,867	36,099	4,254	3,311				
7,926	3,549	3,490	6,269	4,445	4,209	9,286	6,155	6,082	37,418	4,409	3,432				
26,206	11,733	11,538	20,726	14,695	13,917	30,703	20,350	20,107	123,712	14,579	11,346				
89	40	39	70	50	47	104	69	68	419	49	38				
37	16	16	29	21	20	43	29	28	173	20	16				
537	240	236	425	301	285	629	417	412	2,534	299	232				
2,253	1,009	992	1,782	1,264	1,197	2,640	1,750	1,729	10,637	1,254	976				
52	23	23	41	29	27	61	40	40	244	29	22				
648	290	285	513	364	344	760	503	497	3,060	361	281				
184	82	81	145	103	97	215	143	141	866	102	79				
3,357	1,503	1,478	2,655	1,882	1,783	3,933	2,607	2,575	15,846	1,867	1,453				
436,398	195,356	192,142	345,146	244,714	231,753	511,278	338,865	334,836	2,060,126	242,774	188,942	4,656,171	5,322,385	249,439	279,829
-	-	-	-	-	-	-	-	-	-	-	-				
499	520	385	507	1,916	627	554	532	384	459	505	968				
22,625	25,096	18,565	24,481	92,485	30,244	26,760	25,658	18,527	22,149	24,352	46,714				
1,211	1,343	994	1,310	4,950	1,619	1,432	1,373	992	1,185	1,303	2,500				
5,736	6,360	4,707	6,207	23,448	7,666	6,785	6,505	4,697	5,616	6,174	11,844				
2,974	3,297	2,440	3,218	12,158	3,975	3,517	3,372	2,435	2,911	3,201	6,140				
33,015	36,606	27,090	35,723	134,958	44,133	39,049	37,441	27,035	32,320	35,535	68,166	533,987	551,067	28,594	28,973
-	-	-	-	-	-	-	-	-	-	-	-				
3	3	3	3	3	3	3	3	3	3	3	3				
20,660	20,768	20,827	20,778	20,670	20,778	21,170	21,945	20,827	21,219	20,719	20,974				
181	182	182	182	181	182	185	192	182	186	181	183				
223	224	225	224	223	224	229	237	225	229	224	226				
13	13	13	13	13	13	13	13	13	13	13	13				
21,100	21,190	21,250	21,200	21,090	21,200	21,650	22,390	21,250	21,690	21,140	21,400	214,413	256,454	11,482	13,483
-	-	-	-	-	-	-	-	-	-	-	-				
70	68	65	78	65	64	65	65	63	68	66	69				
4	4	4	4	4	4	4	4	4	4	4	4				
68,890	68,689	64,056	77,300	64,054	63,603	64,200	63,776	62,612	67,523	65,440	68,534				
1,760	1,704	1,637	1,975	1,637	1,625	1,640	1,630	1,600	1,725	1,672	1,751				
9	9	9	10	9	9	9	9	8	9	9	9				
114	110	106	128	106	105	108	106	104	112	106	114				

379	367	353	425	352	350	353	351	345	372	360	377					
35	33	32	39	32	32	32	32	31	34	33	34					
52	50	48	59	48	48	48	48	47	51	49	52					
106	102	98	119	98	98	99	98	96	104	100	105					
65	63	60	73	60	60	61	60	59	64	62	65					
213	206	198	239	198	196	199	197	193	208	202	211					
56,157	54,363	52,217	63,012	52,215	51,847	52,334	51,988	51,039	55,042	53,345	55,866					
4,079	3,949	3,793	4,577	3,793	3,766	3,801	3,776	3,707	3,998	3,875	4,056					
165	159	153	185	153	152	154	153	150	161	156	164					
43,404	42,017	40,358	48,702	40,357	40,073	40,449	40,182	39,448	42,542	41,230	43,179					
1,783	1,726	1,658	2,000	1,658	1,646	1,661	1,650	1,620	1,747	1,694	1,774					
70	68	65	79	65	65	66	65	64	69	67	70					
138	133	128	154	128	127	128	127	125	135	131	137					
105	102	98	118	98	97	98	98	96	103	100	105					
13,453	13,023	12,509	15,086	12,509	12,421	12,537	12,455	12,227	13,186	12,780	13,384					
6,234	6,035	5,797	6,995	5,797	5,756	5,810	5,772	5,666	6,111	5,922	6,202					
197,284	190,982	183,442	221,368	183,436	182,143	183,853	182,639	179,305	193,369	187,405	196,264	1,999,286	2,281,491	107,059	119,951	
-	-	-	-	-	-	-	-	-	-	-	-					
17,552	40,019	15,594	17,888	18,355	15,561	16,850	17,904	15,199	19,765	19,938	17,171					
247	564	220	252	259	219	237	252	214	278	281	242					
16,241	34,748	13,540	15,530	15,938	13,512	14,631	15,546	13,197	17,162	17,312	14,908					
31,066	70,829	27,599	31,656	32,486	27,542	29,823	31,699	26,901	34,983	35,298	30,390					
1,814	4,136	1,612	1,849	1,897	1,608	1,742	1,851	1,571	2,043	2,061	1,775					
1,408	3,210	1,251	1,435	1,472	1,248	1,352	1,436	1,219	1,585	1,599	1,377					
18,695	42,624	16,609	19,051	19,550	16,574	17,947	19,070	16,189	21,053	21,236	18,289					
4	9	4	4	4	4	4	4	3	4	4	4					
5,972	13,616	5,306	6,086	6,245	5,295	5,733	6,092	5,171	6,725	6,784	5,842					
799	1,822	710	814	836	709	767	815	692	900	908	782					
54	123	48	55	56	48	52	55	47	61	61	53					
40	91	36	41	42	35	38	41	35	45	45	39					
585	1,333	519	596	611	518	561	596	506	658	664	572					
8	18	7	8	8	7	8	8	7	9	9	8					
93,485	213,143	83,053	95,262	97,760	82,880	89,746	95,361	80,952	105,273	106,192	91,453	1,387,305	1,234,557	74,288	64,908	
-	-	-	-	-	-	-	-	-	-	-	-					
2,402	2,327	2,327	2,509	2,347	2,364	2,358	2,485	2,382	2,615	2,366	2,313					
1,599	1,549	1,549	1,670	1,562	1,573	1,570	1,641	1,585	1,740	1,574	1,539					
152,429	147,660	147,660	159,213	148,919	149,999	149,627	156,407	151,144	165,902	150,086	146,748					
724,598	701,932	701,930	756,850	707,913	713,047	711,283	743,512	718,491	788,649	713,460	697,593					
18,575	18,284	18,284	19,715	18,440	18,574	18,528	19,367	18,716	20,543	19,584	18,171					
6,965	6,747	6,747	7,275	6,805	6,854	6,837	7,147	6,906	7,581	6,858	6,706					
330	320	320	345	323	325	324	339	327	359	325	318					
0	0	0	0	0	0	0	0	0	0	0	0					
653	633	633	682	636	643	641	670	648	711	643	629					
5,996	5,780	5,780	6,232	5,829	5,871	5,857	6,122	5,916	6,494	5,875	5,744					
913,817	885,232	885,230	954,491	892,775	899,249	897,025	937,670	906,116	994,594	899,771	879,760	10,102,719	10,945,730	540,988	575,481	
-	-	-	-	-	-	-	-	-	-	-	-					
(5,116,762)	(4,811,177)	(5,217,030)	(4,935,101)	(4,773,210)	(5,098,244)	(4,898,287)	(5,647,631)	(6,109,883)	(5,553,591)	(5,072,908)	(5,173,475)					
(52,303)	(49,179)	(53,328)	(50,446)	(48,791)	(52,114)	(50,070)	(57,729)	(62,454)	(56,768)	(51,855)	(52,883)					
22	21	23	22	21	22	21	25	27	24	22	23					
(5,169,042)	(4,860,335)	(5,270,335)	(4,985,525)	(4,821,980)	(5,150,335)	(4,948,335)	(5,705,335)	(6,172,310)	(5,610,335)	(5,124,740)	(5,226,335)	(67,431,910)	(63,044,946)	(3,610,895)	(3,314,843)	
-	-	-	-	-	-	-	-	-	-	-	-					
7,488,605	9,963,321	6,079,583	8,442,296	8,026,694	7,554,507	8,481,620	7,220,368	6,483,398	9,320,613	7,356,818	10,168,520	80,452,609	94,584,543	4,308,137	4,972,866	
												80,517,164	94,643,673	x 5.35%	5.26%	
-	-	-	-	-	-	-	-	-	-	-	-					
7,488,605	9,963,321	6,079,583	8,442,296	8,026,694	7,554,507	8,481,620	7,220,368	6,483,398	9,320,613	7,356,818	10,168,520					
4,239,140	4,224,786	4,389,295	4,200,957	4,458,145	4,260,831	4,645,506	4,272,415	4,202,880	4,573,650	4,282,076	4,460,128					
5,116,762	4,811,177	5,217,030	4,935,101	4,773,210	5,098,244	4,898,287	5,647,631	6,109,883	5,553,591	5,072,908	5,173,475					
16,842,707	18,999,284	15,685,908	15,578,354	17,258,049	16,913,582	18,025,413	17,140,414	16,796,140	19,447,854	16,711,802	19,802,123					
30.38%	25.32%	33.26%	31.66%	27.66%	30.14%	27.17%	32.95%	36.38%	28.56%	30.36%	26.13%					
18	19	20	21	22	23	24	25	26	27	28	29					
0	0	0	0	0	0	0	0	0	0	0	0	-	-			
0	0	0	0	0	0	0	0	0	0	0	0	-	-			
0	0	0	0	0	0	0	0	0	0	0	0	-	-			
0	0	0	0	0	0	0	0	0	0	0	0	-	-			
0	0	0	0	0	0	0	0	0	0	0	0	-	-			
0	0	0	0	0	0	0	0	0	0	0	0	-	-			
0	0	0	0	0	0	0	0	0	0	0	0	-	-			
0	0	0	0	0	0	0	0	0	0	0	0	-	-			
0	0	0	0	0	0	0	0	0	0	0	0	-	-			
0	0	0	0	0	0	0	0	0	0	0	0	-	-			
0	0	0	0	0	0	0	0	0	0	0	0	-	-			
0	0	0	0	0	0	0	0	0	0	0	0	-	-			
0	0	0	0	0	0	0	0	0	0	0	0	-	-			
0	0	0	0	0	0	0	0	0	0	0	0	-	-			
0	0	0	0	0	0	0	0	0	0	0	0	-	-			
0	0	0	0	0	0	0	0	0	0	0	0	-	-			
0	0	0	0	0	0	0	0	0	0	0	0	-	-			
132	129	123	148	123	122	122	123	120	129	128	131	1,330	1,528			
0	0	0	0	0	0	0	0	0	0	0	0	-	-			
0	0	0	0	0	0	0	0	0	0	0	0	-	-			
0	0	0	0	0	0	0	0	0	0	0	0	-	-			
0	0	0	0	0	0	0	0	0	0	0	0	-	-			
0	0	0	0	0	0	0	0	0	0	0	0	-	-			
0	0	0	0	0	0	0	0	0	0	0	0	-	-			
0	0	0	0	0	0	0	0	0	0	0	0	-	-			
0	0	0	0	0	0	0	0	0	0	0	0	-	-			
7,217	7,056	6,750	8,022	6,768	6,717	6,771	6,730	6,616	7,095	6,894	7,182	72,802	83,818			
0	0	0	0	0	0	0	0	0	0	0	0	-	-			
0	0	0	0	0	0	0	0	0	0	0	0	-	-			

0	0	0	0	0	0	0	0	0	0	0	0	-	-
9,676	9,676	11,380	9,686	15,469	10,017	9,676	9,846	9,676	11,919	9,966	9,676	108,285	126,663
0	0	0	0	0	0	0	0	0	0	0	0	-	-
0	0	0	0	0	0	0	0	0	0	0	0	-	-
0	0	0	0	0	0	0	0	0	0	0	0	-	-
(191)	(183)	(200)	(191)	(197)	(188)	(206)	(188)	(188)	(205)	(188)	(197)	(2,124)	(2,323)
0	0	0	0	0	0	0	0	0	0	0	0	-	-
127	127	129	127	128	127	127	128	127	127	128	127	1,311	1,528
0	0	0	0	0	0	0	0	0	0	0	0	-	-
0	0	0	0	0	0	0	0	0	0	0	0	-	-
0	0	0	0	0	0	0	0	0	0	0	0	-	-
0	0	0	0	0	0	0	0	0	0	0	0	-	-
0	0	0	0	0	0	0	0	0	0	0	0	-	-
0	0	0	0	0	0	0	0	0	0	0	0	-	-
0	0	0	0	0	0	0	0	0	0	0	0	-	-
0	0	0	0	0	0	0	0	0	0	0	0	-	-
0	0	0	0	0	0	0	0	0	0	0	0	-	-
0	0	0	0	0	0	0	0	0	0	0	0	-	-
0	0	0	0	0	0	0	0	0	0	0	0	-	-
1,818	1,818	1,822	1,843	1,816	1,799	1,806	1,807	1,804	1,811	1,816	1,823	18,747	21,783
0	0	0	0	0	0	0	0	0	0	0	0	-	-
4,212	4,021	4,403	4,212	4,338	4,141	4,535	4,141	4,141	4,535	4,141	4,338	46,779	51,156
0	0	0	0	0	0	0	0	0	0	0	0	-	-
0	0	0	0	0	0	0	0	0	0	0	0	-	-
0	0	0	0	0	0	0	0	0	0	0	0	-	-
0	0	0	0	0	0	0	0	0	0	0	0	-	-
99	100	101	99	100	99	100	100	100	99	100	100	1,029	1,198
0	0	0	0	0	0	0	0	0	0	0	0	-	-
372	449	372	419	485	409	372	470	372	419	449	372	5,699	4,961
0	0	0	0	0	0	0	0	0	0	0	0	-	-
0	0	0	0	0	0	0	0	0	0	0	0	-	-
(1,563,168)	(1,418,865)	(1,502,303)	(1,381,369)	(1,113,131)	(1,604,203)	(1,072,154)	(2,153,521)	(2,615,835)	(1,727,269)	(1,578,856)	(1,513,395)	(27,281,230)	(19,244,080)
2,086,488	2,231,430	2,018,341	2,105,914	2,380,748	2,078,661	2,124,420	2,078,153	2,006,138	2,112,072	2,132,958	2,115,904	22,396,921	25,471,227
0	0	0	0	0	0	0	0	0	0	0	0	-	-
732,163	712,665	709,033	754,731	715,273	720,222	718,596	751,307	725,694	797,087	721,253	704,911	8,104,795	8,772,936
14,998	14,998	14,998	14,998	14,784	14,983	14,983	14,983	14,983	14,998	14,998	14,998	169,860	179,705
1,730,115	1,728,509	1,731,722	1,730,115	1,708,579	1,728,321	1,732,860	1,728,321	1,728,321	1,734,536	1,730,896	1,732,765	17,605,519	20,748,157
3,485,880	5,928,260	2,353,031	2,296,595	3,453,316	3,785,974	3,886,433	3,896,104	3,727,524	3,774,899	3,525,493	6,348,612	48,201,172	46,461,920
0	0	0	0	0	0	0	0	0	0	0	0	-	-
0	0	0	0	0	0	0	0	0	0	0	0	-	-
0	0	0	0	0	0	0	0	0	0	0	0	-	-
7,926	3,549	3,490	6,269	4,445	4,209	9,286	6,155	6,082	37,416	4,409	3,432	84,608	98,670
467,404	238,435	225,789	378,834	291,416	269,745	540,582	373,604	386,998	2,049,451	278,995	233,588	5,033,034	5,713,841
440,989	440,764	440,739	441,295	472,809	472,415	440,956	441,147	440,845	441,561	440,968	444,791	5,236,736	5,359,300
60,546	60,375	59,864	60,570	69,425	60,937	62,351	60,060	58,880	60,112	62,173	59,262	647,139	734,555
7,486,805	9,983,321	6,079,583	6,442,296	8,026,694	7,554,507	8,481,620	7,220,366	6,483,398	9,320,813	7,356,818	10,168,520	80,452,609	94,584,543

94,584,543	4,972,866	alloc from div 2
52,209,787	2,982,355	alloc from div 12
146,794,330	7,955,221	
	5.42%	blended rate

80,452,609	4,308,137	alloc from div 2
55,198,901	3,159,308	alloc from div 12
135,651,510	7,467,445	
	5.50%	blended rate

Call Center Division - 012DIV

	Acct-sub	FERC	historical base	FERC Alloc %	2015 March	2015 April	2015 May	2015 June	2015 July	2015 August	2016 September	2016 October	2016 November	2016 December	2016 January	2016 February	2016 March	2016 April	2016 May
Labor Factor																			
Benefits Load Factor					36.5%	36.2%	36.6%	36.8%	36.6%	36.6%	36.5%	34.7%							
					Base Year														
					Actuals —>						Forecast —— Budget —>								
Customer accounts-Operation su - Non-project Labor 9010-01000	9010-01000	9010	2,715,229	16.51%	418,976	422,828	623,408	419,647	417,266	413,105	452,824	462,385	442,076	482,694	442,076	442,076	482,694	442,076	462,385
Customer accounts-Customer rec - Non-project Labor 9030-01000	9030-01000	9030	11,524,188	70.09%	1,799,334	1,831,960	2,710,375	1,744,922	1,736,803	1,700,784	1,921,911	1,962,491	1,876,295	2,048,687	1,876,295	1,876,295	2,048,687	1,876,295	1,962,491
A&G-Administrative & general s - Non-project Labor 9200-01000	9200-01000	9200	2,133,736	12.98%	351,081	326,994	480,795	313,627	317,766	343,474	355,848	363,361	347,402	379,321	347,402	347,402	379,321	347,402	363,361
A&G-Administrative & general s - Capital Labor 9200-01001	9200-01001	9200	516,342	3.14%	45,917	64,071	130,731	108,307	92,790	74,526	86,111	87,930	84,068	91,792	84,068	84,068	91,792	84,068	87,930
A&G-Administrative & general s - Capital Labor Contra 9200-01002	9200-01002	9200	(538,452)	-3.27%	(69,378)	(74,376)	(133,477)	(90,984)	(87,581)	(82,656)	(89,799)	(91,695)	(87,667)	(95,722)	(87,667)	(87,667)	(95,722)	(87,667)	(91,695)
Customer accounts-Operation su - Expense Labor Accrual 9010-01008	9010-01008	9010	21,152	0.13%	45,329	44,594	(192,078)	42,975	61,756	16,575	3,528	3,602	3,444	3,760	3,444	3,444	3,760	3,444	3,602
Customer accounts-Customer rec - Expense Labor Accrual 9030-01008	9030-01008	9030	39,420	0.24%	163,584	181,772	(809,843)	158,993	257,679	67,035	6,574	6,713	6,418	7,008	6,418	6,418	7,008	6,418	6,713
A&G-Administrative & general s - Expense Labor Accrual 9200-01008	9200-01008	9200	19,358	0.12%	41,096	18,248	(148,764)	29,637	49,113	30,028	3,228	3,297	3,152	3,441	3,152	3,152	3,441	3,152	3,297
A&G-Administrative & general s - PTO Accrual 9200-01010	9200-01010	9200	(10,178)	-0.06%	5,485	-	-	(15,663)	-	-	(1,697)	(1,733)	(1,657)	(1,809)	(1,657)	(1,657)	(1,809)	(1,657)	(1,733)
A&G-Administrative & general s - Capital Labor Transfer In 9200-01011	9200-01011	9200	351,059	2.14%	52,949	48,920	80,682	58,083	55,104	55,321	58,547	59,783	57,157	62,409	57,157	57,157	62,409	57,157	59,783
A&G-Administrative & general s - Capital Labor Transfer Out 9200-01012	9200-01012	9200	(328,949)	-2.00%	(29,487)	(38,615)	(77,937)	(75,405)	(60,314)	(47,191)	(54,859)	(56,018)	(53,557)	(58,478)	(53,557)	(53,557)	(58,478)	(53,557)	(56,018)
Labor			16,442,907	100.00%	2,844,884	2,826,395	2,664,093	2,694,140	2,840,384	2,573,011	2,742,215	2,800,115	2,677,129	2,923,102	2,677,129	2,677,129	2,923,102	2,677,129	2,800,115
					-	-	-	-	-	-	-	-	-	-	-	-	-	-	-
A&G-Employee pensions and bene - Pension Benefits Load 9260-01202	9260-01202	9260	1,313,847	21.86%	227,152	223,712	213,127	216,784	227,231	205,841	218,711	212,084	202,769	221,399	202,769	202,769	221,399	202,769	212,084
A&G-Employee pensions and bene - OPEB Benefits Load 9260-01203	9260-01203	9260	1,051,077	17.49%	161,722	178,969	170,502	173,427	181,785	164,673	174,969	169,667	162,215	177,119	162,215	162,215	177,119	162,215	169,667
A&G-Employee pensions and bene - Medical Benefits Load 9260-01251	9260-01251	9260	2,709,809	45.08%	466,501	461,405	439,575	447,117	468,663	424,547	451,091	437,423	416,211	456,636	416,211	416,211	456,636	416,211	437,423
A&G-Employee pensions and bene - ESOP Benefits Load 9260-01257	9260-01257	9260	591,231	9.84%	102,216	100,670	95,907	97,553	102,254	92,828	98,420	95,438	91,246	99,630	91,246	91,246	99,630	91,246	95,438
A&G-Employee pensions and bene - HSA Benefits Load 9260-01260	9260-01260	9260	16,423	0.27%	2,639	2,796	2,664	2,710	2,840	2,573	2,734	2,651	2,535	2,767	2,535	2,535	2,767	2,535	2,651
A&G-Employee pensions and bene - RSP FACC Benefits Load 9260-01263	9260-01263	9260	114,962	1.91%	19,676	19,575	18,649	18,969	19,883	18,011	19,137	18,557	17,742	19,372	17,742	17,742	19,372	17,742	18,557
A&G-Employee pensions and bene - Life Benefits Load 9260-01266	9260-01266	9260	62,115	1.37%	14,187	13,982	13,320	13,549	14,202	12,865	13,669	13,255	12,673	13,837	12,673	12,673	13,837	12,673	13,255
A&G-Employee pensions and bene - LTD Benefits Load 9260-01269	9260-01269	9260	131,385	2.19%	22,715	22,371	21,313	21,678	22,723	20,584	21,871	21,208	20,277	22,140	20,277	20,277	22,140	20,277	21,208
Benefits			6,010,849	100.00%	1,039,220	1,023,481	975,058	991,766	1,039,580	941,722	1,000,602	970,285	927,668	1,012,901	927,668	927,668	1,012,901	927,668	970,285
					-	-	-	-	-	-	-	-	-	-	-	-	-	-	-
A&G-Employee pensions and bene - Service Awards 9260-07421	9260-07421	9260	37,193	7.21%	10,939	1,909	8,272	1,275	5,222	9,576	4,042	3,550	4,616	3,302	2,830	2,583	2,770	3,099	7,828
A&G-Employee pensions and bene - Restricted Stock - Long Term Incenti 9260-07458	9260-07458	9260	280,727	54.43%	18,418	17,824	57,440	22,621	164,424	-	30,505	26,796	34,839	24,922	21,363	19,496	20,905	23,387	59,082
A&G-Employee pensions and bene - RSU-Long Term Incentive Plan - Time 9260-07460	9260-07460	9260	127,376	24.70%	12,997	12,576	48,754	13,169	39,880	-	13,842	12,159	15,808	11,308	9,694	8,846	9,466	10,612	26,808
A&G-Employee pensions and bene - RSU-Managment Incentive Plan 9260-07463	9260-07463	9260	8,659	1.68%	1,254	1,214	1,254	1,214	3,724	-	941	827	1,075	769	659	601	645	721	1,822
Customer accounts-Customer rec - Misc Employee Welfare Exp 9030-07499	9030-07499	9030	2,484	0.48%	36	57	52	129	187	2,023	270	237	308	221	189	173	185	207	523
A&G-Office supplies & expense - Misc Employee Welfare Exp 9210-07499	9210-07499	9210	54,956	10.66%	5,656	9,847	10,835	5,946	13,607	8,865	5,972	5,246	6,820	4,879	4,162	3,817	4,092	4,578	11,566
Distribution-Other expenses - Misc Employee Welfare Exp 8800-07499	8800-07499	8800	87	0.02%	0	0	0	0	87	-	9	8	11	8	7	6	6	7	18
Customer accounts-Operation su - Misc Employee Welfare Exp 9010-07499	9010-07499	9010	4,288	0.83%	139	733	386	307	1,036	1,686	466	409	532	381	326	298	319	357	902
Employee Welfare			515,772	100.00%	49,639	44,161	126,994	44,661	228,168	22,150	56,046	49,232	64,009	45,768	39,250	35,820	38,408	42,969	108,549
					-	-	-	-	-	-	-	-	-	-	-	-	-	-	-
A&G-Property Insurance - Blueflame Property Insurance 9240-04069	9240-04069	9240	62,829	99.89%	10,472	10,472	10,472	10,472	10,472	10,472	-	-	-	-	-	-	-	-	-
A&G-Office supplies & expense - Insurance-Other 9210-04070	9210-04070	9210	71	0.11%	71	-	-	-	-		-	-	-	-	-	-	-	-	-
Insurance			62,900	100.00%	10,543	10,472	10,472	10,472	10,472	10,472	0	-	-	-	-	-	-	-	-
					-	-	-	-	-	-	-	-	-	-	-	-	-	-	-
A&G-Rents - Building Lease/Rents 9310-04581	9310-04581	9310	901,204	68.28%	150,201	150,092	150,309	150,201	150,201	150,201	135,965	137,475	150,277	136,674	132,531	132,632	138,388	138,033	132,583
A&G-Office supplies & expense - Building Maintenance 9210-04582	9210-04582	9210	303,874	23.02%	71,276	48,431	42,338	49,300	41,469	51,060	45,846	46,355	50,671	46,085	44,688	44,722	46,663	46,543	44,705
A&G-Rents - Building Maintenance 9310-04582	9310-04582	9310	(19)	0.00%	-	(19)	-	-	-	-	(3)	(3)	(3)	(3)	(3)	(3)	(3)	(3)	(3)
A&G-Administrative & general s - Utilities 9200-04590	9200-04590	9200	1,148	0.09%	0	0	0	0	0	1,148	173	175	192	174	169	169	176	176	169
A&G-Office supplies & expense - Utilities 9210-04590	9210-04590	9210	56,547	4.44%	9,926	9,328	10,234	8,921	10,304	9,833	6,833	8,931	9,763	8,879	8,610	8,617	8,991	8,967	8,613
A&G-Rents - Utilities 9310-04590	9310-04590	9310	4,554	0.35%	832	746	606	728	734	908	687	695	759	691	670	670	699	698	670
Customer accounts-Customer rec - Utilities 9030-04590	9030-04590	9030	50,407	3.82%	6,733	8,038	7,521	8,161	9,700	10,254	7,605	7,689	8,405	7,645	7,413	7,419	7,741	7,721	7,416
A&G-Office supplies & expense - Misc Rents 9210-04592	9210-04592	9210	183	0.01%	0	0	0	169	14	-	28	28	31	28	27	27	28	28	27
Rent, Maint., & Utilities			1,319,900	100.00%	236,970	216,616	211,009	217,479	212,421	223,404	199,134	201,345	220,095	200,172	194,104	194,252	202,683	202,162	194,161
					-	-	-	-	-	-	-	-	-	-	-	-	-	-	-
Mains and Services Expenses - Vehicle Lease Payments 8740-03002	8740-03002	8740	7,279	67.20%	380	1,692	690	690	690	2,535	1,384	1,384	1,384	1,384	1,384	1,384	1,384	1,384	1,384
A&G-Office supplies & expense - Vehicle Expense 9210-03004	9210-03004	9210	604	5.57%	546	-	-	20	37	-	115	115	115	115	115	115	115	115	115
Mains and Services Expenses - Vehicle Expense 8740-03004	8740-03004	8740	2,945	27.19%	196	323	202	534	378	1,312	560	560	560	560	560	560	560	560	560
Mains and Services Expenses - Heavy Equipment 8740-04302	8740-04302	8740	4	0.04%	-	-	-	-	-	4	1	1	1	1	1	1	1	1	1
Vehicles & Equip			10,831	100.00%	1,123	2,016	1,092	1,445	1,305	3,850	2,059	2,059	2,059	2,059	2,059	2,059	2,059	2,059	2,059
					-	-	-	-	-	-	-	-	-	-	-	-	-	-	-
A&G-Rents - Non-Inventory Supplies 9310-02005	9310-02005	9310	87	0.22%	87	-	-	-	-	-	14	15	14	15	14	14	14	14	14
A&G-Office supplies & expense - Non-Inventory Supplies 9210-02005	9210-02005	9210	2,062	5.12%	-	933	249	326	275	279	327	362	327	353	327	327	327	327	327
Customer accounts-Operation su - Non-Inventory Supplies 9010-02005	9010-02005	9010	65	0.16%	0	0	0	65	-	-	10	11	10	11	10	10	10	10	10
Customer accounts-Customer rec - Non-Inventory Supplies 9030-02005	9030-02005	9030	670	1.66%	0	0	0	670	-	-	106	117	106	115	106	106	106	106	106
Customer accounts-Customer rec - Purchasing Card Charges 9030-02006	9030-02006	9030	-	0.00%	0	0	0	17	(17)	-	-	-	-	-	-	-	-	-	-
Customer accounts-Operation su - Office Supplies 9010-05010	9010-05010	9010	3,077	7.64%	710	368	741	326	806	126	488	540	488	527	488	488	488	488	488
Customer accounts-Customer rec - Office Supplies 9030-05010	9030-05010	9030	160	0.40%	-	16	92	41	(41)	52	25	28	25	27	25	25	25	25	25
A&G-Office supplies & expense - Office Supplies 9210-05010	9210-05010	9210	34,139	84.80%	6,618	6,065	5,505	4,232	5,539	6,180	5,418	5,990	5,418	5,842	5,418	5,418	5,418	5,418	5,418
Materials & Supplies			40,260	100.00%	7,416	7,382	6,586	5,675	6,563	6,638	6,389	7,064	6,389	6,889	6,389	6,389	6,389	6,389	6,389
					-	-	-	-	-	-	-	-	-	-	-	-	-	-	-
A&G-Maintenance of general pla - Software Maintenance 9320-04201	9320-04201	9320	16,957	0.85%	2,746	1,689	7,481	87	4,193	760	9	50	11	44	47	9	9	45	48
A&G-Office supplies & expense - Software Maintenance 9210-04201	9210-04201	9210	1,958,983	98.75%	321,532	323,693	335,332	324,975	326,740	326,709	1,096	5,728	1,294	5,046	5,392	997	1,096	5,145	5,560
Customer accounts-Operation su - IT Equipment 9010-04212	9010-04212	9010	274	0.01%	0	231	43	-	-	-	0	1	0	1	1	0	0	1	1
A&G-Office supplies & expense - IT Equipment 9210-04212	9210-04212	9210	4,104	0.21%	258	1,684	362	651	656	493	2	12	3	11	11	2	2	11	12
A&G-Maintenance of general pla - IT Equipment 9320-04212	9320-04212	9320	3,378	0.17%	254	1,630	919	58	43	476	2	10	2	9	9	2	2	9	10
A&G-Maintenance of general pla - IT Equipment 9320-04212	9320-04212	9320	5	0.00%	-	-	-	-	-	5	0	0	0	0	0	0	0	0	0
Information Technologies			1,983,700	100.00%	324,791	328,927	344,137	325,771	331,632	328,443	1,110	5,800	1,310	5,110	5,460	1,010	1,110	5,210	5,630
					-	-	-	-	-	-	-	-	-	-	-	-	-	-	-
A&G-Office supplies & expense - Monthly Lines and service 9210-05310	9210-05310	9210	250,944	24.42%	44,751	34,927	45,979	40,234	39,697	45,355	5,335	5,263	5,490	5,744	5,544	6,103	6,080	6,055	5,678
Customer accounts-Customer rec - Long Distance 9030-05312	9030-05312	9030	21	0.00%	0	0	16	-	5	-	0	0	0	0	0	1	1	0	0
A&G-Office supplies & expense - Long Distance 9210-05312	9210-05312	9210	11,676	1.14%	2,110	1,961	1,883	1,901	1,935	1,886	248	245	255	267	258	284	283	282	264
Customer accounts-Operation su - Long Distance 9010-05312	9010-05312	9010	6	0.00%	0	0	5	-	1	-	0	0	0	0	0	0	0	0	0
A&G-Office supplies & expense - Toll Free Long Distance 9210-05314	9210-05314	9210	48,669	4.74%	8,364	8,494	6,373	7,516	8,701	9,222	1,035	1,021	1,065	1,114	1,075	1,184	1,179	1,174	1,101
A&G-Office supplies & expense - Telecom Maintenance & Repair 9210-05316	9210-05316	9210	219,308	21.34%	27,603	27,770	27,958	53,683	41,708	40,586	4,662	4,600	4,798	5,020	4,845	5,333	5,314	5,292	4,962
A&G-Office supplies & expense - WAN/LAN/Internet Service 9210-05331	9210-05331	9210	411,356	40.03%	45,332	72,115	124,290	33,710	85,357	50,551	8,745	8,627	8,999	9,415	9,087	10,003	9,967	9,926	9,308
Customer accounts-Customer rec - WAN/LAN/Internet Service 9030-05331	9030-05331	9030	39	0.00%	0	0	39	-	-	-	1	1	1	1	1	1	1	1	1
A&G-Office supplies & expense - Cellular, radio, pager charges 9210-05364	9210-05364	9210	68,976	6.71%	10,295	247	22,141	11,389	11,821	13,086	1,466	1,447	1,509	1,579	1,524	1,677	1,671	1,664	1,561
A&G-Office supplies & expense - Cell service for MDT's, PC's, SCADA 9210-05376	9210-05376	9210	1,550	0.15%	207	-	484	282	297	282	33	33	34	35	34	38	38	37	35
Customer accounts-Operation su - Cell phone equipment and accessories 9010-05377	9010-05377	9010	1,041	0.10%	-	-	225	401	361	35	22	22	23	24	23	25	25	25	24
Customer accounts-Customer rec - Cell phone equipment and accessories 9030-05377	9030-05377	9030	496	0.05%	-	118	-	-	351	27	11	10	11	11	11	12	12	12	11
A&G-Office supplies & expense - Cell phone equipment and accessories 9210-05377	9210-05377	9210	13,659	1.33%	900	425	5,181	1,756	2,240	3,158	290	286	299	313	302	332	331	330	309
Telecom			1,027,742	100.00%	139,561	146,057	234,572	150,871	192,493	164,187	21,850	21,555	22,484	23,523	22,704	24,993	24,901	24,800	23,255
					-	-	-	-	-	-	-	-	-	-	-	-	-	-	-

A&G-Office supplies & expense - Community Rel&Trade Shows 9210-04040	9210-04040	9210	63	21.40%	-	-	63	-	-	-	-	-	-	-	289	150	-	54	-
Customer accounts-Operation su - Community Rel&Trade Shows 9010-04040	9010-04040	9010	231	78.60%	0	197	34	-	-	-	-	-	-	-	1,061	550	-	196	-
Marketing			293	100.00%	-	197	96	-	-	-	- 0	0	0		1,350	700 0		250 0	
					-	-	-	-	-	-	-	-	-	-	-	-	-	-	-
Customer accounts-Customer rec - Bank Service Charge 9030-04130	9030-04130	9030	128,332	100.00%	6,089	51,370	5,489	6,695	52,021	6,667	5,851	55,851	5,851	5,851	55,851	5,851	5,851	55,851	5,851
Directors & Shareholders &PR			128,332	100.00%	6,089	51,370	5,489	6,695	52,021	6,667	5,851	55,851	5,851	5,851	55,851	6,851	5,851	55,851	5,851
					-	-	-	-	-	-	-	-	-	-	-	-	-	-	-
Customer accounts-Operation su - Membership Fees 9010-05415	9010-05415	9010	1,142	47.19%	-	-	657	-	245	240	2,444	24	367	165	390	205	24	24	24
Customer accounts-Customer rec - Membership Fees 9030-05415	9030-05415	9030	312	12.89%	0	0	0	312	-	-	668	6	100	45	106	56	6	6	6
A&G-Office supplies & expense - Membership Fees 9210-05415	9210-05415	9210	921	38.06%	-	35	-	-	886	-	1,971	19	296	133	314	166	19	19	19
Customer accounts-Operation su - Club Dues - Nondeductible 9010-05416	9010-05416	9010	45	1.86%	-	45	-	-	-	-	96	1	14	7	15	8	1	1	1
Dues & Donations			2,420	100.00%	-	80	657	312	1,131	240	5,180	50	777	350	826	435	50	50	50
					-	-	-	-	-	-	-	-	-	-	-	-	-	-	-
Customer accounts-Operation su - Postage/Delivery Services 9010-05111	9010-05111	9010	39	0.40%	0	0	0	39	-	-	9	9	9	9	9	9	9	9	9
Customer accounts-Customer rec - Postage/Delivery Services 9030-05111	9030-05111	9030	25	0.26%	-	-	-	47	(21)	-	6	6	6	6	6	6	6	6	6
A&G-Office supplies & expense - Postage/Delivery Services 9210-05111	9210-05111	9210	9,682	99.34%	1,177	2,409	2,152	961	1,893	1,091	2,181	2,149	2,149	2,248	2,149	2,149	2,149	2,149	2,149
Print & Postages			9,747	100.00%	1,177	2,409	2,152	1,047	1,872	1,091	2,196	2,163	2,163	2,263	2,163	2,163	2,163	2,163	2,163
					-	-	-	-	-	-	-	-	-	-	-	-	-	-	-
Customer accounts-Operation su - Meals and Entertainment 9010-05411	9010-05411	9010	65,585	13.28%	6,292	9,435	12,567	11,230	10,188	15,872	6,815	6,715	6,370	7,376	7,285	5,549	5,762	7,297	7,355
Customer accounts-Meter readin - Meals and Entertainment 9020-05411	9020-05411	9020	61	0.01%	0	0	0	0	61	-	6	6	6	7	7	5	5	7	7
Customer accounts-Customer rec - Meals and Entertainment 9030-05411	9030-05411	9030	29,641	6.00%	2,834	2,562	6,474	2,423	4,003	11,345	3,080	3,035	2,679	3,334	3,292	2,508	2,604	3,298	3,324
A&G-Office supplies & expense - Meals and Entertainment 9210-05411	9210-05411	9210	47,634	9.64%	3,711	6,884	8,418	11,699	11,332	5,590	4,950	4,877	4,627	5,358	5,291	4,030	4,185	5,300	5,342
Customer accounts-Operation su - Spousal & Dependent Travel 9010-05412	9010-05412	9010	526	0.11%	135	22	5	-	89	275	55	54	51	59	58	44	46	59	59
Customer accounts-Customer rec - Spousal & Dependent Travel 9030-05412	9030-05412	9030	550	0.11%	-	61	132	344	13	-	57	56	53	62	61	47	48	61	62
A&G-Office supplies & expense - Spousal & Dependent Travel 9210-05412	9210-05412	9210	5,453	1.10%	-	-	-	-	5,053	400	567	558	530	613	606	461	479	607	612
Distribution-Operation supervi - Transportation 8700-05413	8700-05413	8700	111	0.02%	0	0	111	-	-	-	12	11	11	12	12	9	10	12	12
Customer accounts-Operation su - Transportation 9010-05413	9010-05413	9010	105,657	21.43%	9,695	20,692	17,258	27,098	12,957	18,148	10,999	10,836	10,281	11,906	11,758	8,956	9,300	11,777	11,872
Customer accounts-Meter readin - Transportation 9020-05413	9020-05413	9020	406	0.08%	0	0	0	0	406	-	42	42	39	46	45	34	36	45	46
Customer accounts-Customer rec - Transportation 9030-05413	9030-05413	9030	26,236	5.31%	2,511	3,324	4,547	6,230	4,101	5,524	2,726	2,686	2,548	2,951	2,914	2,220	2,305	2,919	2,942
A&G-Office supplies & expense - Transportation 9210-05413	9210-05413	9210	69,482	14.07%	9,483	10,175	11,509	14,096	13,019	11,200	7,220	7,114	6,749	7,815	7,718	5,879	6,104	7,730	7,792
A&G-Outside services employed - Transportation 9230-05413	9230-05413	9230	728	0.15%	0	0	0	396	332	-	76	75	71	82	81	62	64	81	82
A&G-Office supplies & expense - Lodging 9210-05414	9210-05414	9210	47,762	9.67%	3,900	7,319	8,335	11,156	9,201	7,851	4,963	4,890	4,639	5,372	5,305	4,041	4,196	5,314	5,356
A&G-Outside services employed - Lodging 9230-05414	9230-05414	9230	146	0.03%	0	0	0	146	-	-	15	15	14	16	16	12	13	16	16
Customer accounts-Operation su - Lodging 9010-05414	9010-05414	9010	68,216	13.81%	10,852	7,715	17,989	10,186	10,519	10,953	7,088	6,984	6,626	7,672	7,577	5,771	5,993	7,590	7,650
Customer accounts-Meter readin - Lodging 9020-05414	9020-05414	9020	181	0.04%	0	0	0	0	181	-	19	19	18	20	20	15	16	20	20
Customer accounts-Customer rec - Lodging 9030-05414	9030-05414	9030	22,302	4.51%	890	1,763	8,943	2,732	3,497	4,476	2,317	2,283	2,166	2,508	2,477	1,887	1,959	2,481	2,501
A&G-Office supplies & expense - Misc Employee Expense 9210-05419	9210-05419	9210	35	0.01%	-	-	-	-	35	-	4	4	3	4	4	3	3	4	4
Customer accounts-Operation su - Misc Employee Expense 9010-05419	9010-05419	9010	2,955	0.60%	-	111	2,775	-	70	-	307	303	287	332	328	250	260	329	331
Customer accounts-Customer rec - Misc Employee Expense 9030-05419	9030-05419	9030	89	0.02%	-	-	89	-	-	-	9	9	9	10	10	8	8	10	10
Travel & Entertainment			493,956	100.00%	50,303	70,062	99,152	97,739	85,066	91,634	51,325	50,571	47,976	55,556	54,866	41,791	43,396	54,956	55,396
					-	-	-	-	-	-	-	-	-	-	-	-	-	-	-
Customer accounts-Operation su - Employee Development 9010-05420	9010-05420	9010	3,024	5.10%	-	-	-	909	1,385	730	468	605	524	690	507	507	608	396	315
Customer accounts-Customer rec - Employee Development 9030-05420	9030-05420	9030	1,053	1.78%	-	-	-	-	398	655	163	211	182	240	177	177	212	138	110
A&G-Office supplies & expense - Employee Development 9210-05420	9210-05420	9210	27,068	45.67%	3,560	-	1,042	-	17,177	5,290	4,187	5,420	4,689	6,174	4,540	4,543	5,443	3,547	2,816
Customer accounts-Operation su - Training 9010-05421	9010-05421	9010	1,385	2.34%	0	0	0	0	730	655	214	277	240	316	232	232	279	181	144
A&G-Office supplies & expense - Training 9210-05421	9210-05421	9210	7,900	13.33%	-	2,695	-	2,395	1,460	1,350	1,222	1,582	1,368	1,802	1,325	1,326	1,589	1,035	822
Customer accounts-Customer rec - Books & Manuals 9030-05424	9030-05424	9030	87	0.15%	-	87	-	-	-	-	13	17	15	20	15	15	17	11	9
A&G-Office supplies & expense - Books & Manuals 9210-05424	9210-05424	9210	1,075	1.81%	133	415	-	332	196	-	166	215	186	245	180	180	216	141	112
A&G-Office supplies & expense - Technical (Job Skills) Training 9210-05427	9210-05427	9210	2,050	3.46%	0	1,000	-	1,050	-	-	317	410	355	468	344	344	412	269	213
A&G-Outside services employed - Technical (Job Skills) Training 9230-05427	9230-05427	9230	15,623	26.36%	15,623	-	-	-	-	-	2,417	3,128	2,706	3,564	2,621	2,622	3,142	2,047	1,625
Training			59,266	100.00%	19,316	4,197	1,042	4,686	21,346	8,680	9,168	11,866	10,266	13,518	9,941	9,946	11,918	7,766	6,166
					-	-	-	-	-	-	-	-	-	-	-	-	-	-	-
A&G-Injuries & damages - Settlement 9250-05418	9250-05418	9250	263	0.01%	0	263	-	-	-	0	22	16	16	25	16	16	18	16	16
A&G-Office supplies & expense - Contract Labor 9210-06111	9210-06111	9210	1,561,363	66.25%	249,286	242,769	223,519	290,246	282,272	273,270	132,253	95,716	95,716	148,328	95,716	95,716	105,203	95,716	95,716
A&G-Outside services employed - Contract Labor 9230-06111	9230-06111	9230	247,758	13.69%	30,274	39,095	61,428	48,664	77	68,220	20,986	15,188	15,188	23,537	15,188	15,188	16,694	15,188	15,188
Customer accounts-Operation su - Contract Labor 9010-06111	9010-06111	9010	895	0.05%	-	-	-	-	-	895	76	55	55	86	55	55	60	55	55
Outside Services			1,810,279	100.00%	279,562	282,127	284,947	338,911	282,348	342,385	153,337	110,975	110,975	171,975	110,975	110,975	121,975	110,975	110,975
					-	-	-	-	-	-	-	-	-	-	-	-	-	-	-
Customer accounts-Operation su - Misc General Expense 9010-07590	9010-07590	9010	939	11.14%	-	-	-	59	-	881	105	122	105	105	105	105	138	105	105
A&G-Office supplies & expense - Misc General Expense 9210-07590	9210-07590	9210	7,461	88.47%	353	319	314	2,200	3,474	800	832	965	832	832	832	832	1,093	832	832
Customer accounts-Customer rec - Misc General Expense 9030-07590	9030-07590	9030	33	0.39%	-	-	-	-	-	33	4	4	4	4	4	4	5	4	4
Miscellaneous			8,433	100.00%	353	319	314	2,259	3,474	1,714	941	1,091	941	941	941	941	1,236	941	941
					-	-	-	-	-	-	-	-	-	-	-	-	-	-	-
Total O&M Expenses Before Allocations					5,012,946	5,016,265	4,967,862	4,893,949	5,310,276	4,726,267	4,257,403	4,290,022	4,100,092	4,469,999	4,111,676	4,042,122	4,398,143	4,121,338	4,292,006
					-	-	-	-	-	-	-	-	-	-	-	-	-	-	-
					-	-	-	-	-	-	-	-	-	-	-	-	-	-	-

Table of values by FERC account:

1	2	3	4	5	6	7	8	9	10	11	12	13	14	15	16	17
8140		0	0	0	0	0	0	0	0	0	0	0	0	0	0	0
8150		0	0	0	0	0	0	0	0	0	0	0	0	0	0	0
8160		0	0	0	0	0	0	0	0	0	0	0	0	0	0	0
8170		0	0	0	0	0	0	0	0	0	0	0	0	0	0	0
8180		0	0	0	0	0	0	0	0	0	0	0	0	0	0	0
8190		0	0	0	0	0	0	0	0	0	0	0	0	0	0	0
8200		0	0	0	0	0	0	0	0	0	0	0	0	0	0	0
8210		0	0	0	0	0	0	0	0	0	0	0	0	0	0	0
8240		0	0	0	0	0	0	0	0	0	0	0	0	0	0	0
8250		0	0	0	0	0	0	0	0	0	0	0	0	0	0	0
8310		0	0	0	0	0	0	0	0	0	0	0	0	0	0	0
8320		0	0	0	0	0	0	0	0	0	0	0	0	0	0	0
8340		0	0	0	0	0	0	0	0	0	0	0	0	0	0	0
8350		0	0	0	0	0	0	0	0	0	0	0	0	0	0	0
8360		0	0	0	0	0	0	0	0	0	0	0	0	0	0	0
8400		0	0	0	0	0	0	0	0	0	0	0	0	0	0	0
8410		0	0	0	0	0	0	0	0	0	0	0	0	0	0	0
8470		0	0	0	0	0	0	0	0	0	0	0	0	0	0	0
8500		0	0	0	0	0	0	0	0	0	0	0	0	0	0	0
8560		0	0	0	0	0	0	0	0	0	0	0	0	0	0	0
8570		0	0	0	0	0	0	0	0	0	0	0	0	0	0	0
8580		0	0	0	0	0	0	0	0	0	0	0	0	0	0	0
8590		0	0	0	0	0	0	0	0	0	0	0	0	0	0	0
8600		0	0	0	0	0	0	0	0	0	0	0	0	0	0	0
8620		0	0	0	0	0	0	0	0	0	0	0	0	0	0	0
8630		0	0	0	0	0	0	0	0	0	0	0	0	0	0	0

8640	0	0	0	0	0	0	0	0	0	0	0	0	0	0	0
8650	0	0	0	0	0	0	0	0	0	0	0	0	0	0	0
8670	0	0	0	0	0	0	0	0	0	0	0	0	0	0	0
8700	0	0	111	0	0	0	12	11	11	12	12	9	10	12	12
8710	0	0	0	0	0	0	0	0	0	0	0	0	0	0	0
8711	0	0	0	0	0	0	0	0	0	0	0	0	0	0	0
8720	0	0	0	0	0	0	0	0	0	0	0	0	0	0	0
8740	576	2,016	1,092	1,425	1,268	3,850	1,944	1,944	1,944	1,944	1,944	1,944	1,944	1,944	1,944
8750	0	0	0	0	0	0	0	0	0	0	0	0	0	0	0
8760	0	0	0	0	0	0	0	0	0	0	0	0	0	0	0
8770	0	0	0	0	0	0	0	0	0	0	0	0	0	0	0
8780	0	0	0	0	0	0	0	0	0	0	0	0	0	0	0
8790	0	0	0	0	0	0	0	0	0	0	0	0	0	0	0
8800	0	0	0	0	67	0	9	6	11	8	7	6	6	7	18
8810	0	0	0	0	0	0	0	0	0	0	0	0	0	0	0
8850	0	0	0	0	0	0	0	0	0	0	0	0	0	0	0
8860	0	0	0	0	0	0	0	0	0	0	0	0	0	0	0
8870	0	0	0	0	0	0	0	0	0	0	0	0	0	0	0
8890	0	0	0	0	0	0	0	0	0	0	0	0	0	0	0
8900	0	0	0	0	0	0	0	0	0	0	0	0	0	0	0
8910	0	0	0	0	0	0	0	0	0	0	0	0	0	0	0
8920	0	0	0	0	0	0	0	0	0	0	0	0	0	0	0
8930	0	0	0	0	0	0	0	0	0	0	0	0	0	0	0
8940	0	0	0	0	0	0	0	0	0	0	0	0	0	0	0
8950	0	0	0	0	0	0	0	0	0	0	0	0	0	0	0
9010	492,128	508,969	484,014	513,244	517,441	482,175	486,014	492,955	471,502	516,119	475,750	468,585	509,776	474,420	495,332
9020	0	0	0	0	648	0	67	66	63	73	72	55	57	72	73
9030	2,002,011	2,081,127	1,934,127	1,931,715	2,068,679	1,808,885	1,951,398	2,041,453	1,905,384	2,078,745	1,955,371	1,903,225	2,076,787	1,955,571	1,992,111
9040	0	0	0	0	0	0	0	0	0	0	0	0	0	0	0
9070	0	0	0	0	0	0	0	0	0	0	0	0	0	0	0
9080	0	0	0	0	0	0	0	0	0	0	0	0	0	0	0
9090	0	0	0	0	0	0	0	0	0	0	0	0	0	0	0
9100	0	0	0	0	0	0	0	0	0	0	0	0	0	0	0
9110	0	0	0	0	0	0	0	0	0	0	0	0	0	0	0
9120	0	0	0	0	0	0	0	0	0	0	0	0	0	0	0
9130	0	0	0	0	0	0	0	0	0	0	0	0	0	0	0
9160	0	0	0	0	0	0	0	0	0	0	0	0	0	0	0
9200	397,662	345,242	332,031	327,602	366,879	374,651	357,552	365,100	349,088	381,127	349,065	349,065	381,129	349,072	365,093
9210	827,251	819,940	694,494	879,146	936,394	874,367	250,285	218,205	219,026	274,115	216,051	208,814	222,687	218,609	221,347
9220	0	0	0	0	0	0	0	0	0	0	0	0	0	0	0
9230	45,698	39,095	51,428	49,207	408	66,220	23,494	18,406	17,979	27,199	17,906	17,864	19,912	17,333	16,912
9240	10,472	10,472	10,472	10,472	10,472	10,472	0	0	0	0	0	0	0	0	0
9250	0	263	0	0	0	0	22	16	16	25	16	16	18	16	16
9260	1,062,828	1,057,005	1,090,779	1,030,067	1,252,830	951,298	1,049,931	1,013,617	984,006	1,053,202	952,214	959,195	1,046,707	965,487	1,065,824
9270	0	0	0	0	0	0	0	0	0	0	0	0	0	0	0
9280	0	0	0	0	0	0	0	0	0	0	0	0	0	0	0
9290	0	0	0	0	0	0	0	0	0	0	0	0	0	0	0
9301	0	0	0	0	0	0	0	0	0	0	0	0	0	0	0
9302	0	0	0	0	0	0	0	0	0	0	0	0	0	0	0
9310	151,120	150,819	150,915	150,928	150,935	151,109	136,663	138,182	151,047	137,377	133,212	133,313	139,099	138,741	133,265
9320	3,000	3,319	8,400	144	4,236	1,241	11	59	13	52	66	10	11	53	58
	5,012,948	5,016,265	4,987,882	4,893,949	5,310,276	4,726,287	4,257,403	4,290,022	4,100,092	4,469,999	4,111,676	4,042,122	4,398,143	4,121,338	4,292,006

acct 9220 will not show up here for Div 12

2016 June	2016 July	2016 August	2016 September	2016 October	2016 November	2016 December	2017 January	2017 February	2017 March	2017 April	2017 May	Base	Test	5.72% Base	5.71% Test
3.0%	3.0%	3.0%	3.0%	3.0%	3.0%	3.0%	3.0%	3.0%	3.0%	3.0%	3.0%			need to link	
36.6%	36.6%	36.6%	36.6%	36.6%	36.6%	36.6%	36.6%	36.6%	36.6%	36.6%	36.6%			to the calculated	
				0.0%	0.0%	0.0%	0.0%	0.0%	0.0%	0.0%	0.0%			factors	
					Test Year									Allocated	
			<—Budget								<—Forecast				
462,153	442,076	482,452	482,385	476,257	455,338	497,175	455,338	455,338	497,175	455,338	476,257				
1,961,508	1,876,295	2,047,859	1,992,491	2,021,366	1,932,584	2,110,148	1,932,584	1,932,584	2,110,148	1,932,584	2,021,366				
363,179	347,402	379,130	363,361	374,262	357,824	390,700	357,824	357,824	390,700	357,824	374,262				
87,886	84,068	91,748	87,930	90,567	86,590	94,545	86,590	86,590	94,545	86,590	90,567				
(91,649)	(87,667)	(95,674)	(91,695)	(94,446)	(90,297)	(98,594)	(90,297)	(90,297)	(98,594)	(90,297)	(94,446)				
3,600	3,444	3,758	3,602	3,710	3,547	3,873	3,547	3,547	3,873	3,547	3,710				
6,710	6,416	7,004	6,713	6,914	6,611	7,218	6,611	6,611	7,218	6,611	6,914				
3,295	3,152	3,440	3,297	3,396	3,246	3,545	3,246	3,246	3,545	3,246	3,396				
(1,732)	(1,657)	(1,808)	(1,733)	(1,785)	(1,707)	(1,864)	(1,707)	(1,707)	(1,864)	(1,707)	(1,765)				
59,753	57,157	62,377	59,783	61,576	58,872	64,281	58,872	58,872	64,281	58,872	61,576				
(55,990)	(53,557)	(58,449)	(56,015)	(57,698)	(55,164)	(60,233)	(55,164)	(55,164)	(60,233)	(55,164)	(57,698)				
2,798,712	2,677,129	2,921,635	2,800,115	2,884,119	2,757,443	3,010,795	2,757,443	2,757,443	3,010,795	2,757,443	2,884,119	32,939,726	34,017,189	1,885,305	1,943,148
-	-	-	-	-	-	-	-	-	-	-	-				
211,978	202,789	221,288	212,084	230,471	220,348	240,593	220,348	220,348	240,593	220,348	230,471				
169,562	162,215	177,030	169,667	184,377	176,278	192,475	176,278	176,278	192,475	176,278	184,377				
437,204	418,211	456,407	437,423	475,346	454,468	496,224	454,468	454,468	496,224	454,468	475,346				
95,390	91,246	99,580	95,438	103,712	99,157	108,267	99,157	99,157	108,267	99,157	103,712				
2,650	2,535	2,766	2,651	2,881	2,754	3,007	2,754	2,754	3,007	2,754	2,881				
18,546	17,742	19,363	18,557	20,166	19,280	21,052	19,280	19,280	21,052	19,280	20,166				
13,249	12,673	13,831	13,255	14,404	13,772	15,037	13,772	13,772	15,037	13,772	14,404				
21,198	20,277	22,129	21,208	23,047	22,035	24,059	22,035	22,035	24,059	22,035	23,047				
989,799	927,688	1,012,393	970,285	1,054,404	1,008,092	1,100,715	1,008,092	1,008,092	1,100,715	1,008,092	1,054,404	11,777,641	12,222,751	674,093	698,194
-	-	-	-	-	-	-	-	-	-	-	-				
3,275	10,372	615	982	3,550	4,816	3,302	2,830	2,583	2,770	3,099	7,828	58,116	45,820		
24,719	75,282	4,642	7,409	26,796	34,839	24,922	21,363	19,496	20,905	23,387	59,082				
11,216	35,520	2,106	3,362	12,159	15,808	11,308	9,694	8,846	9,488	10,612	28,808				
752	2,415	143	229	827	1,075	769	659	601	645	721	1,822				
219	693	41	66	237	308	221	189	173	185	207	523				
4,539	15,325	909	1,450	5,246	6,820	4,879	4,182	3,817	4,092	4,578	11,566				
8	24	1	2	8	11	8	7	6	6	7	18				
378	1,196	71	113	409	532	381	326	298	319	357	902				
45,415	143,826	8,529	13,612	49,232	64,009	45,788	39,250	35,920	38,408	42,969	108,549	805,918	635,408	46,127	36,296
-	-	-	-	-	-	-	-	-	-	-	-				
-	-	-	-	-	-	-	-	-	-	-	-				
-	-	-	-	-	-	-	-	-	-	-	-				
-	-	-	0	-	-	-	-	-	-	-	-	62,900	-	3,600	-
-	-	-	-	-	-	-	-	-	-	-	-				
132,755	138,641	138,865	137,525	137,475	150,277	136,674	132,531	132,632	138,388	138,033	132,583				
44,763	46,073	46,824	46,372	46,355	50,871	46,085	44,688	44,722	46,663	46,543	44,705				
(3)	(3)	(3)	(3)	(3)	(3)	(3)	(3)	(3)	(3)	(3)	(3)				
169	174	177	175	175	192	174	169	169	176	176	169				
8,825	8,877	9,021	8,934	8,931	9,783	8,879	8,610	8,617	8,991	8,967	8,613				
671	691	702	695	695	759	691	670	670	699	698	670				
7,425	7,843	7,767	7,692	7,689	8,405	7,645	7,413	7,419	7,741	7,721	7,416				
27	28	28	28	28	31	28	27	27	28	28	27				
194,432	200,123	203,381	201,419	201,345	220,095	200,172	194,104	194,252	202,683	202,162	194,181	2,529,003	2,408,352	144,747	137,571
-	-	-	-	-	-	-	-	-	-	-	-				
1,384	1,384	1,384	1,384	1,384	1,384	1,384	1,384	1,384	1,384	1,384	1,384				
115	115	115	115	115	115	115	115	115	115	115	115				
560	560	560	560	560	560	560	560	560	560	560	560				
1	1	1	1	1	1	1	1	1	1	1	1				
2,059	2,059	2,059	2,059	2,059	2,059	2,059	2,059	2,059	2,059	2,059	2,059	23,185	24,708	1,327	1,411
-	-	-	-	-	-	-	-	-	-	-	-				
14	14	14	14	15	14	15	14	14	14	14	14				
327	327	327	327	362	327	353	327	327	327	327	327				
10	10	10	10	11	10	11	10	10	10	10	10				
106	106	106	106	117	106	115	106	106	106	106	106				
-	-	-	-	-	-	-	-	-	-	-	-				
488	488	488	488	540	488	527	488	488	488	488	488				
25	25	25	25	28	25	27	25	25	25	25	25				
5,418	5,418	5,418	5,418	5,990	5,418	5,842	5,418	5,418	5,418	5,418	5,418				
6,389	6,389	6,389	6,389	7,064	6,389	6,889	6,389	6,389	6,389	6,389	6,389	79,769	77,843	4,566	4,447
-	-	-	-	-	-	-	-	-	-	-	-				
9	9	21	9	50	11	44	47	9	9	45	46				
1,096	997	2,380	1,096	5,728	1,294	5,046	5,392	997	1,096	5,145	5,560				
0	0	0	0	1	0	1	1	0	0	1	1				
2	2	5	2	12	3	11	11	2	2	11	12				
2	2	4	2	10	2	9	9	2	2	9	10				
0	0	0	0	0	0	0	0	0	0	0	0				
1,110	1,010	2,410	1,110	5,800	1,310	5,110	5,460	1,010	1,110	5,210	5,630	2,003,500	36,280	114,670	2,072
-	-	-	-	-	-	-	-	-	-	-	-				
5,409	5,241	5,093	5,178	5,283	5,490	5,744	5,544	6,103	6,080	6,055	5,678				
0	0	0	0	0	0	0	0	1	1	0	0				
252	244	237	241	245	255	267	258	284	283	282	264				
0	0	0	0	0	0	0	0	0	0	0	0				
1,049	1,016	988	1,004	1,021	1,065	1,114	1,075	1,184	1,179	1,174	1,101				
4,728	4,580	4,451	4,525	4,600	4,798	5,020	4,845	5,333	5,314	5,292	4,962				
8,867	8,591	8,348	8,487	8,627	8,999	9,415	9,087	10,003	9,967	9,926	9,308				
1	1	1	1	1	1	1	1	1	1	1	1				
1,487	1,441	1,400	1,423	1,447	1,509	1,579	1,524	1,677	1,671	1,664	1,561				
33	32	31	32	33	34	35	34	38	38	37	35				
22	22	21	21	22	23	24	23	25	25	25	24				
11	10	10	10	10	11	11	11	12	12	12	11				
294	285	277	282	286	299	313	302	332	331	330	309				
22,155	21,485	20,857	21,205	21,555	22,464	23,523	22,704	24,993	24,901	24,800	23,255	1,164,850	273,897	66,670	15,646
-	-	-	-	-	-	-	-	-	-	-	-				

-	-	391	-	-	-	-	289	150	-	54	-					
-	-	1,434	-	-	-	-	1,061	550	-	196	-					
0	0	1,825	0	-	-	-	1,350	700	-	250	-	2,343	4,125		134	236
-	-	-	-	-	-	-	-	-	-	-	-					
5,851	55,851	5,851	5,851	55,851	5,851	5,851	55,851	5,851	5,851	55,851	5,851					
5,851	55,851	5,851	5,851	55,851	5,851	5,851	55,851	5,851	5,851	55,851	5,851	263,438	270,212		15,076	15,435
-	-	-	-	-	-	-	-	-	-	-	-					
326	130	47	2,444	24	367	165	390	205	24	24	24					
89	35	13	668	6	100	45	106	56	6	6	6					
263	105	38	1,971	19	296	133	314	166	19	19	19					
13	5	2	96	1	14	7	15	8	1	1	1					
691	275	100	5,180	50	777	350	826	435	50	50	50	10,038	8,634		575	505
-	-	-	-	-	-	-	-	-	-	-	-					
9	9	9	9	9	9	9	9	9	9	9	9					
6	6	6	6	6	6	6	6	6	6	6	6					
2,149	2,149	2,149	2,172	2,149	2,149	2,248	2,149	2,149	2,149	2,149	2,149					
2,163	2,163	2,163	2,186	2,163	2,163	2,263	2,163	2,163	2,163	2,163	2,163	22,858	26,079		1,308	1,490
-	-	-	-	-	-	-	-	-	-	-	-					
5,966	7,461	7,385	6,700	6,715	6,370	7,376	7,285	5,549	5,762	7,297	7,355					
6	7	7	6	6	6	7	7	5	5	7	7					
2,696	3,381	3,338	3,028	3,035	2,879	3,334	3,292	2,508	2,604	3,298	3,324					
4,333	5,434	5,364	4,866	4,877	4,627	5,358	5,291	4,030	4,165	5,300	5,342					
48	60	59	54	54	51	59	58	44	46	59	59					
50	63	62	56	56	53	62	61	47	48	61	62					
496	622	614	557	558	530	613	606	461	479	607	612					
10	13	12	11	11	11	12	12	9	10	12	12					
9,629	12,075	11,920	10,814	10,838	10,281	11,906	11,758	8,956	9,300	11,777	11,872					
37	46	46	41	42	39	46	45	34	36	45	46					
2,386	2,993	2,954	2,680	2,686	2,548	2,951	2,914	2,220	2,305	2,919	2,942					
6,320	7,926	7,824	7,098	7,114	6,749	7,815	7,718	5,879	6,104	7,730	7,792					
66	83	82	74	75	71	82	81	62	64	81	82					
4,345	5,448	5,378	4,879	4,890	4,639	5,372	5,305	4,041	4,196	5,314	5,356					
13	17	16	15	15	14	16	16	12	13	16	16					
6,205	7,781	7,681	6,969	6,984	6,626	7,672	7,577	5,771	5,993	7,590	7,650					
16	21	20	18	19	18	20	20	15	16	20	20					
2,029	2,544	2,511	2,278	2,283	2,166	2,508	2,477	1,887	1,959	2,481	2,501					
3	4	4	4	4	3	4	4	3	3	4	4					
269	337	333	302	303	287	332	328	250	260	329	331					
8	10	10	9	9	9	10	10	8	8	10	10					
44,931	56,346	55,621	50,461	50,571	47,976	55,556	54,866	41,791	43,396	54,956	55,398	796,041	611,687		45,561	34,951
-	-	-	-	-	-	-	-	-	-	-	-					
1,149	940	1,182	468	605	524	690	507	507	608	396	315					
400	327	412	163	211	182	240	177	177	212	138	110					
10,265	8,411	10,581	4,187	5,420	4,689	6,174	4,540	4,543	5,443	3,547	2,816					
526	430	541	214	277	240	316	232	232	279	181	144					
3,002	2,455	3,088	1,222	1,582	1,368	1,802	1,325	1,326	1,589	1,035	822					
33	27	34	13	17	15	20	15	15	17	11	9					
409	334	420	166	215	186	245	180	180	216	141	112					
779	637	801	317	410	355	468	344	344	412	269	213					
5,936	4,855	6,107	2,417	3,128	2,706	3,564	2,621	2,622	3,142	2,047	1,625					
22,518	18,416	23,166	9,163	11,866	10,266	13,518	9,941	9,946	11,918	7,766	6,168	123,971	154,655		7,095	8,834
-	-	-	-	-	-	-	-	-	-	-	-					
18	16	18	16	16	16	25	16	16	18	16	16					
105,203	95,716	105,203	95,716	95,716	95,716	148,328	95,716	95,716	105,203	95,716	95,716					
16,694	15,188	16,694	15,188	15,188	15,188	23,637	15,188	15,188	16,694	15,188	15,188					
60	55	60	55	55	55	85	55	55	60	55	55					
121,975	110,975	121,975	110,975	110,975	110,975	171,975	110,975	110,975	121,975	110,975	110,975	2,579,491	1,425,700		147,637	81,440
-	-	-	-	-	-	-	-	-	-	-	-					
105	122	105	105	122	105	105	105	105	138	105	105					
832	965	832	832	965	832	832	832	832	1,093	832	832					
4	4	4	4	4	4	4	4	4	5	4	4					
941	1,091	941	941	1,091	941	941	941	941	1,236	941	941	14,229	11,887		814	679
-	-	-	-	-	-	-	-	-	-	-	-					
4,239,140	4,224,786	4,389,295	4,200,957	4,458,145	4,260,831	4,645,506	4,272,415	4,202,860	4,573,650	4,282,076	4,460,128	55,196,901	52,209,787		3,159,308	2,982,355
-	-	-	-									55,257,017	52,255,608	x	5.72%	5.71%
-	-	-	-	-	-	-	-	-	-	-	-					
18	19	20	21	22	23	24	25	26	27	28	29					
0	0	0	0	0	0	0	0	0	0	0	0					
0	0	0	0	0	0	0	0	0	0	0	0					
0	0	0	0	0	0	0	0	0	0	0	0					
0	0	0	0	0	0	0	0	0	0	0	0					
0	0	0	0	0	0	0	0	0	0	0	0					
0	0	0	0	0	0	0	0	0	0	0	0					
0	0	0	0	0	0	0	0	0	0	0	0					
0	0	0	0	0	0	0	0	0	0	0	0					
0	0	0	0	0	0	0	0	0	0	0	0					
0	0	0	0	0	0	0	0	0	0	0	0					
0	0	0	0	0	0	0	0	0	0	0	0					
0	0	0	0	0	0	0	0	0	0	0	0					
0	0	0	0	0	0	0	0	0	0	0	0					
0	0	0	0	0	0	0	0	0	0	0	0					
0	0	0	0	0	0	0	0	0	0	0	0					
0	0	0	0	0	0	0	0	0	0	0	0					
0	0	0	0	0	0	0	0	0	0	0	0					
0	0	0	0	0	0	0	0	0	0	0	0					
0	0	0	0	0	0	0	0	0	0	0	0					
0	0	0	0	0	0	0	0	0	0	0	0					
0	0	0	0	0	0	0	0	0	0	0	0					
0	0	0	0	0	0	0	0	0	0	0	0					
0	0	0	0	0	0	0	0	0	0	0	0					
0	0	0	0	0	0	0	0	0	0	0	0					
0	0	0	0	0	0	0	0	0	0	0	0					
0	0	0	0	0	0	0	0	0	0	0	0					

0	0	0	0	0	0	0	0	0	0	0	0
0	0	0	0	0	0	0	0	0	0	0	0
0	0	0	0	0	0	0	0	0	0	0	0
10	13	12	11	11	11	12	12	9	10	12	12
0	0	0	0	0	0	0	0	0	0	0	0
0	0	0	0	0	0	0	0	0	0	0	0
0	0	0	0	0	0	0	0	0	0	0	0
1,944	1,944	1,944	1,944	1,944	1,944	1,944	1,944	1,944	1,944	1,944	1,944
0	0	0	0	0	0	0	0	0	0	0	0
0	0	0	0	0	0	0	0	0	0	0	0
0	0	0	0	0	0	0	0	0	0	0	0
0	0	0	0	0	0	0	0	0	0	0	0
0	0	0	0	0	0	0	0	0	0	0	0
8	24	1	2	8	11	8	7	6	6	7	18
0	0	0	0	0	0	0	0	0	0	0	0
0	0	0	0	0	0	0	0	0	0	0	0
0	0	0	0	0	0	0	0	0	0	0	0
0	0	0	0	0	0	0	0	0	0	0	0
0	0	0	0	0	0	0	0	0	0	0	0
0	0	0	0	0	0	0	0	0	0	0	0
0	0	0	0	0	0	0	0	0	0	0	0
0	0	0	0	0	0	0	0	0	0	0	0
0	0	0	0	0	0	0	0	0	0	0	0
0	0	0	0	0	0	0	0	0	0	0	0
490,957	476,661	517,560	494,850	506,935	484,868	530,713	499,115	481,950	524,370	487,785	509,311
59	74	73	66	66	63	73	72	55	57	72	73
1,989,557	1,956,433	2,077,608	1,991,861	2,100,529	1,961,865	2,140,418	2,011,853	1,959,706	2,138,458	2,012,052	2,051,187
0	0	0	0	0	0	0	0	0	0	0	0
0	0	0	0	0	0	0	0	0	0	0	0
0	0	0	0	0	0	0	0	0	0	0	0
0	0	0	0	0	0	0	0	0	0	0	0
0	0	0	0	0	0	0	0	0	0	0	0
0	0	0	0	0	0	0	0	0	0	0	0
0	0	0	0	0	0	0	0	0	0	0	0
0	0	0	0	0	0	0	0	0	0	0	0
0	0	0	0	0	0	0	0	0	0	0	0
364,911	349,070	380,938	365,100	376,047	359,555	392,555	359,532	359,532	392,557	359,539	376,041
225,750	228,799	228,538	208,903	218,205	219,028	274,115	216,051	208,814	222,687	218,609	221,347
0	0	0	0	0	0	0	0	0	0	0	0
22,709	20,143	22,899	17,694	18,406	17,979	27,199	17,906	17,884	19,912	17,333	16,912
0	0	0	0	0	0	0	0	0	0	0	0
18	16	18	16	16	16	25	16	16	18	16	16
1,009,770	1,054,257	1,019,900	982,265	1,097,736	1,064,430	1,141,016	1,042,639	1,039,619	1,134,520	1,045,911	1,149,943
0	0	0	0	0	0	0	0	0	0	0	0
0	0	0	0	0	0	0	0	0	0	0	0
0	0	0	0	0	0	0	0	0	0	0	0
0	0	0	0	0	0	0	0	0	0	0	0
0	0	0	0	0	0	0	0	0	0	0	0
133,437	137,342	139,578	138,231	138,182	151,047	137,377	133,212	133,313	139,699	139,741	133,285
11	10	25	11	59	13	52	56	10	11	53	58
4,239,140	4,224,786	4,389,295	4,200,957	4,458,145	4,260,831	4,645,506	4,272,415	4,202,860	4,573,650	4,282,076	4,480,128

Kentucky Division - 009DIV

	Acct-sub	FERC	historical base	FERC Alloc %	2015 March	2015 April	2015 May	2015 June	2015 July	2015 August	2016 September	2016 October	2016 November	2016 December	2016 January	2016 February	2016 March	2016 April	2016 May
				Labor Factor Benefits Load Factor	45.0%	45.0%	45.0%	45.0%	45.0%	44.9%	45.1%	38.7%							
					Base Year														
					Actuals --->						Forecast ---> Budget --->								
Distribution-Maint of mains - Non-project Labor 8870-01000	8870-01000	8870	17,222	0.68%	4,485	2,216	5,386	2,033	673	2,429	2,882	2,776	2,664	2,888	2,664	2,664	2,888	2,664	2,776
Maintenance of services - Non-project Labor 8920-01000	8920-01000	8920	1,217	0.05%	255	271	158	-	-	534	204	196	188	204	188	198	204	188	196
Maintenance of meters and hous - Non-project Labor 8930-01000	8930-01000	8930	50,993	2.03%	8,837	5,972	8,983	8,059	9,668	11,474	8,534	8,219	7,889	8,550	7,889	7,889	8,550	7,889	8,219
Customer accounts-Meter readin - Non-project Labor 9020-01000	9020-01000	9020	138,791	5.52%	20,040	27,385	35,881	25,725	13,070	16,689	23,227	22,371	21,471	23,270	21,471	21,471	23,270	21,471	22,371
Customer accounts-Customer rec - Non-project Labor 9030-01000	9030-01000	9030	175,594	6.98%	22,680	28,153	49,357	28,657	28,792	22,055	29,386	28,303	27,165	29,440	27,165	27,165	29,440	27,165	28,303
Customer service-Operating Inf - Non-project Labor 9090-01000	9090-01000	9090	50,867	2.02%	7,826	7,826	11,739	7,826	7,826	7,826	8,513	8,199	7,869	8,528	7,869	7,869	8,528	7,869	8,199
Sales-Supervision - Non-project Labor 9110-01000	9110-01000	9110	80,789	3.21%	12,429	12,429	18,643	12,432	12,429	12,429	13,520	13,022	12,498	13,545	12,498	12,498	13,545	12,498	13,022
A&G-Administrative & general s - Non-project Labor 9200-01000	9200-01000	9200	68,737	2.73%	11,558	11,479	16,217	9,682	9,802	9,918	11,503	11,079	10,634	11,525	10,634	10,634	11,525	10,634	11,079
Wells expenses - Non-project Labor 8160-01000	8160-01000	8160	23,137	0.92%	7,272	5,603	4,396	1,934	2,668	1,063	3,872	3,729	3,579	3,879	3,579	3,579	3,879	3,579	3,729
Lines expenses - Non-project Labor 8170-01000	8170-01000	8170	17,294	0.69%	6,441	2,965	3,022	1,853	2,072	940	2,994	2,787	2,675	2,900	2,675	2,675	2,900	2,675	2,787
Compressor station expenses - Non-project Labor 8180-01000	8180-01000	8180	8,169	0.32%	1,105	2,097	3,054	379	982	552	1,367	1,317	1,264	1,370	1,264	1,264	1,370	1,264	1,317
Storage-Measuring and regulati - Non-project Labor 8200-01000	8200-01000	8200	631	0.03%	390	241	-	-	-	-	106	102	98	106	98	98	106	98	102
Storage-Purification expenses - Non-project Labor 8210-01000	8210-01000	8210	8,321	0.33%	7,497	641	120	63	-	-	1,393	1,341	1,287	1,395	1,287	1,287	1,395	1,287	1,341
Maintenance of compressor stat - Non-project Labor 8340-01000	8340-01000	8340	1,013	0.04%	349	285	-	379	-	-	169	163	157	170	157	157	170	157	163
Maintenance of measuring and r - Non-project Labor 8350-01000	8350-01000	8350	1,156	0.05%	684	-	-	379	-	112	193	186	179	194	179	179	194	179	186
Processing-Maintenance of puri - Non-project Labor 8360-01000	8360-01000	8360	126	0.01%	-	-	126	-	-	-	21	20	20	21	20	20	21	20	20
Other storage expenses-Operati - Non-project Labor 8410-01000	8410-01000	8410	62,392	2.48%	4,078	9,153	13,386	12,141	12,239	11,366	10,440	10,055	9,651	10,459	9,651	9,651	10,459	9,651	10,055
Mains expenses - Non-project Labor 8560-01000	8560-01000	8560	66,342	2.64%	11,605	13,360	12,592	7,846	9,087	11,851	11,103	10,693	10,263	11,123	10,263	10,263	11,123	10,263	10,693
Transmission-Measuring and reg - Non-project Labor 8570-01000	8570-01000	8570	12,692	0.50%	4,405	1,462	3,395	2,017	1,356	57	2,124	2,046	1,963	2,128	1,963	1,963	2,128	1,963	2,046
Transmission-Maintenance of ma - Non-project Labor 8630-01000	8630-01000	8630	2,584	0.10%	-	126	845	-	827	786	432	416	400	433	400	400	433	400	416
Transmission-Maintenance of me - Non-project Labor 8650-01000	8650-01000	8650	2,929	0.12%	-	-	2,423	506	-	-	490	472	453	491	453	453	491	453	472
Distribution-Operation supervi - Non-project Labor 8700-01000	8700-01000	8700	330,832	13.16%	53,987	59,152	73,468	48,490	52,298	43,417	55,356	53,324	51,180	55,468	51,180	51,180	55,468	51,180	53,324
Mains and Services Expenses - Non-project Labor 8740-01000	8740-01000	8740	680,958	27.08%	136,909	108,355	143,055	101,670	91,441	99,529	113,961	109,758	105,345	114,171	105,345	105,345	114,171	105,345	109,756
Distribution-Measuring and reg - Non-project Labor 8750-01000	8750-01000	8750	170,391	6.78%	31,287	16,982	49,669	25,772	25,685	19,976	28,516	27,464	26,360	28,568	26,360	26,360	28,568	26,360	27,464
Distribution-Measuring and reg - Non-project Labor 8760-01000	8760-01000	8760	10,281	0.41%	2,165	480	960	-	2,399	4,258	1,720	1,657	1,590	1,724	1,590	1,590	1,724	1,590	1,657
Distribution-Measuring and reg - Non-project Labor 8770-01000	8770-01000	8770	9,283	0.37%	2,970	2,482	1,737	-	729	1,365	1,554	1,496	1,436	1,556	1,436	1,436	1,556	1,436	1,496
Meter and house regulator expe - Non-project Labor 8780-01000	8780-01000	8780	418,257	16.63%	69,672	67,645	91,724	62,129	65,836	61,251	69,997	67,418	64,705	70,126	64,705	64,705	70,126	64,705	67,416
Distribution-Other expenses - Non-project Labor 8800-01000	8800-01000	8800	103,461	4.11%	14,890	19,717	30,775	11,498	14,872	11,909	17,315	16,676	16,006	17,347	16,006	16,006	17,347	16,006	16,676
Distribution-Operation supervi - Capital Labor 8700-01001	8700-01001	8700	3,328,149	132.35%	471,864	492,270	754,517	519,393	527,449	562,656	556,978	536,436	514,869	558,006	514,869	514,869	558,006	514,869	536,436
Distribution-Operation supervi - Capital Labor Contra 8700-01002	8700-01002	8700	(3,339,162)	-132.79%	(470,431)	(491,550)	(755,980)	(521,080)	(530,667)	(569,464)	(558,621)	(538,213)	(516,573)	(559,853)	(516,573)	(516,573)	(559,853)	(516,573)	(538,213)
Mains expenses - O&M Project Labor and Contra 8560-01006	8560-01006	8560	2,246	0.09%	-	-	1,429	-	-	817	376	362	347	377	347	347	377	347	362
Distribution-Operation supervi - O&M Project Labor and Contra 8700-01006	8700-01006	8700	-	0.00%	0	888	-	938	-	(1,826)	-	-	-	-	-	-	-	-	-
Distribution-Maint of mains - Expense Labor Accrual 8870-01008	8870-01008	8870	(158)	-0.01%	1,197	(1,139)	(654)	(186)	(375)	1,000	(26)	(25)	(24)	(27)	(24)	(24)	(27)	(24)	(25)
Maintenance of services - Expense Labor Accrual 8920-01008	8920-01008	8920	294	0.01%	153	36	(163)	(26)	-	294	49	47	45	49	45	45	49	45	47
Maintenance of meters and hous - Expense Labor Accrual 8930-01008	8930-01008	8930	2,590	0.10%	382	78	(2,683)	1,323	2,013	1,476	433	417	401	434	401	401	434	401	417
Customer accounts-Meter readin - Expense Labor Accrual 9020-01008	9020-01008	9020	(3,029)	-0.12%	(183)	7,146	(13,190)	3,024	(2,469)	2,644	(507)	(488)	(469)	(508)	(469)	(469)	(508)	(469)	(488)
Customer accounts-Customer rec - Expense Labor Accrual 9030-01008	9030-01008	9030	3,536	0.14%	5,014	4,699	(10,081)	1,769	3,401	(1,266)	592	570	547	593	547	547	593	547	570
Customer service-Operating Inf - Expense Labor Accrual 9090-01008	9090-01008	9090	391	0.02%	783	783	(3,522)	783	1,174	391	65	63	61	66	61	61	66	61	63
Sales-Supervision - Expense Labor Accrual 9110-01008	9110-01008	9110	621	0.02%	1,243	1,243	(5,593)	1,244	1,863	621	104	100	96	104	96	96	104	96	100
A&G-Administrative & general s - Expense Labor Accrual 9200-01008	9200-01008	9200	(330)	-0.01%	1,150	1,101	(5,333)	679	1,569	504	(55)	(53)	(51)	(55)	(51)	(51)	(55)	(51)	(53)
Wells expenses - Expense Labor Accrual 8160-01008	8160-01008	8160	(2,000)	-0.08%	1,779	(441)	(3,189)	(66)	757	(849)	(335)	(322)	(309)	(335)	(309)	(309)	(335)	(309)	(322)
Lines expenses - Expense Labor Accrual 8170-01008	8170-01008	8170	(1,651)	-0.07%	1,697	(1,789)	(1,572)	145	387	(519)	(275)	(266)	(255)	(277)	(255)	(255)	(277)	(255)	(266)
Compressor station expenses - Expense Labor Accrual 8180-01008	8180-01008	8180	(101)	0.00%	253	805	(959)	(378)	358	(187)	(17)	(16)	(16)	(17)	(16)	(16)	(17)	(16)	(16)
Storage-Measuring and regulati - Expense Labor Accrual 8200-01008	8200-01008	8200	-	0.00%	234	(66)	(169)	0	0	-	-	-	-	-	-	-	-	-	-
Storage-Purification expenses - Expense Labor Accrual 8210-01008	8210-01008	8210	(827)	-0.03%	3,671	(4,050)	(429)	2	(22)	-	(138)	(133)	(128)	(139)	(128)	(128)	(139)	(128)	(133)
Maintenance of compressor stat - Expense Labor Accrual 8340-01008	8340-01008	8340	(540)	-0.02%	(331)	(10)	(199)	133	(133)	-	(90)	(87)	(84)	(91)	(84)	(84)	(91)	(84)	(87)
Maintenance of measuring and r - Expense Labor Accrual 8350-01008	8350-01008	8350	62	0.00%	388	(398)	0	133	(133)	62	10	10	10	10	10	10	10	10	10
Processing-Maintenance of puri - Expense Labor Accrual 8360-01008	8360-01008	8360	-	0.00%	0	0	21	(21)	0	-	-	-	-	-	-	-	-	-	-
Other storage expenses-Operati - Expense Labor Accrual 8410-01008	8410-01008	8410	2,938	0.12%	(878)	3,960	(4,176)	2,018	1,870	143	492	474	454	493	454	454	493	454	474
Mains expenses - Expense Labor Accrual 8560-01008	8560-01008	8560	(444)	-0.02%	1	2,389	(7,253)	647	1,797	1,974	(74)	(72)	(69)	(74)	(69)	(69)	(74)	(69)	(72)
Transmission-Measuring and reg - Expense Labor Accrual 8570-01008	8570-01008	8570	(593)	-0.02%	2,019	(1,620)	(457)	140	(28)	(647)	(99)	(96)	(92)	(99)	(92)	(92)	(99)	(92)	(96)
Transmission-Maintenance of ma - Expense Labor Accrual 8630-01008	8630-01008	8630	432	0.02%	-	89	52	(141)	413	19	72	70	67	72	67	67	72	67	70
Transmission-Maintenance of me - Expense Labor Accrual 8650-01008	8650-01008	8650	(0)	0.00%	0	0	404	(227)	(177)	-	(0)	(0)	(0)	(0)	(0)	(0)	(0)	(0)	(0)
Distribution-Operation supervi - Expense Labor Accrual 8700-01008	8700-01008	8700	(4,268)	-0.17%	3,838	9,118	(28,982)	4,444	9,795	(2,480)	(714)	(688)	(660)	(716)	(660)	(660)	(716)	(660)	(688)
Mains and Services Expenses - Expense Labor Accrual 8740-01008	8740-01008	8740	1,239	0.05%	28,644	(6,297)	(52,006)	11,742	10,136	9,021	207	200	192	208	192	192	208	192	200
Distribution-Measuring and reg - Expense Labor Accrual 8750-01008	8750-01008	8750	182	0.01%	7,967	(6,885)	(3,609)	739	4,322	(2,355)	30	29	28	31	28	28	31	28	29
Distribution-Measuring and reg - Expense Labor Accrual 8760-01008	8760-01008	8760	720	0.03%	(311)	(975)	(178)	(160)	1,199	1,142	121	116	111	121	111	111	121	111	116
Distribution-Measuring and reg - Expense Labor Accrual 8770-01008	8770-01008	8770	(1,676)	-0.07%	(644)	(45)	(1,448)	(290)	365	386	(280)	(270)	(259)	(281)	(259)	(259)	(281)	(259)	(270)
Meter and house regulator expe - Expense Labor Accrual 8780-01008	8780-01008	8780	1,831	0.07%	9,946	5,549	(32,064)	6,468	11,173	770	306	295	283	307	283	283	307	283	295
Distribution-Other expenses - Expense Labor Accrual 8800-01008	8800-01008	8800	(1,201)	-0.05%	1,063	4,988	(8,672)	(1,105)	3,412	(886)	(201)	(194)	(186)	(201)	(186)	(186)	(201)	(186)	(194)
Distribution-Operation supervi - Capital Labor Transfer In 8700-01011	8700-01011	8700	1,729,387	68.77%	234,625	273,454	391,342	273,011	276,691	280,064	289,419	278,746	267,539	290,953	267,539	267,539	290,953	267,539	278,746
Distribution-Operation supervi - Capital Labor Transfer Out 8700-01012	8700-01012	8700	(1,718,374)	-68.33%	(236,259)	(274,174)	(389,879)	(271,323)	(273,473)	(273,266)	(287,576)	(276,971)	(265,835)	(288,107)	(265,835)	(265,835)	(288,107)	(265,835)	(276,971)
Distribution-Operation supervi - Expense Labor Transfer In 8700-01013	8700-01013	8700	-	0.00%	0	1,036	1,678	938	1,234	(4,886)	-	-	-	-	-	-	-	-	-
Mains expenses - Expense Labor Transfer In 8560-01013	8560-01013	8560	2,246	0.09%	-	-	1,429	-	-	817	376	362	347	377	347	347	377	347	362
Distribution-Operation supervi - Expense Labor Transfer Out 8700-01014	8700-01014	8700	-	0.00%	0	(888)	-	(938)	-	1,826	-	-	-	-	-	-	-	-	-
Mains expenses - Expense Labor Transfer Out 8560-01014	8560-01014	8560	(2,246)	-0.09%	-	-	(1,429)	-	-	(817)	(376)	(362)	(347)	(377)	(347)	(347)	(377)	(347)	(362)
Labor			2,514,712	100.00%	510,703	423,777	398,162	405,125	417,951	358,994	420,846	405,326	389,030	421,623	389,030	389,030	421,623	389,030	405,326
A&G-Employee pensions and bene - Pension Benefits Load 9260-01202	9260-01202	9260	218,108	19.29%	44,342	36,690	34,294	35,092	36,174	31,514	36,583	30,293	29,075	31,511	29,075	29,075	31,511	29,075	30,293
A&G-Employee pensions and bene - OPEB Benefits Load 9260-01203	9260-01203	9260	326,994	28.92%	66,549	54,946	51,407	52,650	54,227	47,216	54,847	45,417	43,591	47,243	43,591	43,591	47,243	43,591	45,417
A&G-Employee pensions and bene - Medical Benefits Load 9260-01251	9260-01251	9260	441,441	39.04%	89,744	74,264	69,410	71,023	73,216	63,784	74,043	61,313	58,847	63,779	58,847	58,847	63,779	58,847	61,313
A&G-Employee pensions and bene - Medical Benefits Projects 9260-01253	9260-01253	9260	394	0.03%	-	182	545	165	217	(714)	66	55	53	57	53	53	57	53	55
A&G-Employee pensions and bene - ESOP Benefits Load 9260-01257	9260-01257	9260	97,781	8.65%	19,879	16,449	15,374	15,732	16,218	14,128	16,401	13,581	13,035	14,127	13,035	13,035	14,127	13,035	13,581
A&G-Employee pensions and bene - ESOP Benefits Projects 9260-01259	9260-01259	9260	89	0.01%	-	41	122	37	49	(160)	15	12	12	13	12	12	13	12	12
A&G-Employee pensions and bene - HSA Benefits Load 9260-01260	9260-01260	9260	4,957	0.44%	1,009	833	779	796	822	716	831	688	661	716	661	661	716	661	688
A&G-Employee pensions and bene - HSA Benefits Projects 9260-01262	9260-01262	9260	2	0.00%	-	1	3	1	1	(4)	0	0	0	0	0	0	0	0	0
A&G-Employee pensions and bene - RSP FACC Benefits Load 9260-01263	9260-01263	9260	7,811	0.69%	1,583	1,319	1,229	1,254	1,295	1,131	1,310	1,085	1,041	1,129	1,041	1,041	1,129	1,041	1,085
A&G-Employee pensions and bene - RSP FACC Benefits Projects 9260-01265	9260-01265	9260	7	0.00%	-	3	9	3	4	(12)	1	1	1	1	1	1	1	1	1
A&G-Employee pensions and bene - Life Benefits Load 9260-01266	9260-01266	9260	12,562	1.11%	2,554	2,114	1,975	2,021	2,084	1,815	2,107	1,745	1,675	1,815	1,675	1,675	1,815	1,675	1,745
A&G-Employee pensions and bene - Life Benefits Projects 9260-01268	9260-01268	9260	12	0.00%	-	5	16	5	7	(22)	2	2	2	2	2	2	2	2	2
A&G-Employee pensions and bene - LTD Benefits Load 9260-01269	9260-01269	9260	20,100	1.78%	4,086	3,382	3,160	3,234	3,334	2,905	3,371	2,792	2,679	2,904	2,679	2,679	2,904	2,679	2,792
A&G-Employee pensions and bene - LTD Benefits Projects 9260-01271	9260-01271	9260	17	0.00%	-	8	24	7	10	(31)	3	2	2	2	2	2	2	2	2
A&G-Employee pensions and bene - Pension Benefits Projects 9260-01291	9260-01291	9260	195	0.02%	-	90	271	82	108	(355)	33	27	26	28	26	26	28	26	27
A&G-Employee pensions and bene - OPEB Benefits Projects 9260-01292	9260-01292	9260	296	0.03%	-	136	409	123	162	(536)	50	41	39	43	39	39	43	39	41
A&G-Injuries & damages - Workers Comp Benefits Projects 9250-01293	9250-01293	9250	60	0.01%	-	28	83	25	33	(109)	10	8	8	9	8	8	9	8	8
Benefits			1,130,824	100.00%	229,745	190,492	179,112	182,251	187,959	161,265	189,673	157,062	150,747	163,377	150,747	150,747	163,377	150,747	157,062

					-	-	-	-	-	-	-	-	-	-	-	-	-	-	-	-
Mains expenses - Uniforms 8560-07443	8560	150	0.24%	-	150	-	-	-	-	7	24	28	29	22	14	12	11	12		
Distribution-Operation supervi - Uniforms 8700-07443	8700	442	0.69%	106	150	36	-	-	150	22	70	77	85	64	42	34	34	35		
Mains and Services Expenses - Uniforms 8740-07443	8740	2,778	4.35%	904	305	438	150	298	683	138	442	487	537	405	262	213	213	216		
Meter and house regulator expe - Uniforms 8780-07443	8780	674	1.06%	291	272	111	-	-	-	33	107	118	130	98	64	52	52	53		
Customer accounts-Meter readin - Uniforms 9020-07443	9020	474	0.74%	300	24	150	-	-	-	23	75	83	92	69	45	36	36	37		
Customer accounts-Customer rec - Uniforms 9030-07443	9030	85	0.13%	0	85	-	-	-	-	4	14	15	16	12	8	7	7	7		
A&G-Employee pensions and bene - Uniforms 9260-07443	9260	14,210	22.27%	4,293	2,620	1,697	1,757	859	3,015	705	2,263	2,491	2,748	2,069	1,343	1,090	1,089	1,114		
Customer accounts-Customer rec - Uniforms Capitalized 9030-07444	9030	(46)	-0.07%	0	(46)	-	-	-	-	(2)	(7)	(8)	(9)	(7)	(4)	(4)	(4)	(4)		
A&G-Employee pensions and bene - Uniforms Capitalized 9260-07444	9260	(8,544)	-13.39%	(2,435)	(1,401)	(1,036)	(1,124)	(540)	(2,008)	(424)	(1,361)	(1,496)	(1,653)	(1,244)	(807)	(656)	(655)	(670)		
Mains expenses - Uniforms Capitalized 8560-07444	8560	(6)	-0.01%	-	(6)	-	-	-	-	(0)	(1)	(1)	(2)	(1)	(1)	(1)	(1)	(1)		
Distribution-Operation supervi - Uniforms Capitalized 8700-07444	8700	(206)	-0.32%	(38)	(67)	(21)	-	-	(81)	(10)	(33)	(36)	(40)	(30)	(20)	(16)	(16)	(16)		
Mains and Services Expenses - Uniforms Capitalized 8740-07444	8740	(1,574)	-2.47%	(450)	(152)	(255)	(103)	(181)	(433)	(78)	(251)	(276)	(305)	(229)	(149)	(121)	(121)	(123)		
Meter and house regulator expe - Uniforms Capitalized 8780-07444	8780	(364)	-0.57%	(155)	(150)	(59)	-	-	-	(18)	(58)	(64)	(70)	(53)	(34)	(28)	(28)	(29)		
Customer accounts-Meter readin - Uniforms Capitalized 9020-07444	9020	(253)	-0.40%	(160)	(13)	(80)	-	-	-	(13)	(40)	(44)	(49)	(37)	(24)	(19)	(19)	(20)		
A&G-Employee pensions and bene - Restricted Stock - Long Term Incenti 9260-07458	9260	15,635	24.50%	1,038	1,005	3,190	1,269	9,133	-	776	2,490	2,741	3,024	2,277	1,477	1,200	1,198	1,225		
A&G-Employee pensions and bene - RSU-Long Term Incentive Plan - Time 9260-07460	9260	6,440	10.09%	900	871	1,074	884	2,711	-	319	1,026	1,129	1,246	938	608	494	493	505		
A&G-Employee pensions and bene - RSU-Management Incentive Plan 9260-07463	9260	990	1.55%	144	139	144	139	425	-	49	158	174	192	144	94	76	76	78		
Customer accounts-Meter readin - Misc Employee Welfare Exp 9020-07499	9020	112	0.18%	-	7	-	-	105	-	6	18	20	22	16	11	9	9	9		
Customer accounts-Customer rec - Misc Employee Welfare Exp 9030-07499	9030	1,253	1.96%	27	27	784	61	224	111	62	200	220	242	183	118	96	96	98		
A&G-Injuries & damages - Misc Employee Welfare Exp 9250-07499	9250	2,110	3.31%	64	51	177	176	837	805	105	336	370	408	307	199	162	162	165		
A&G-Employee pensions and bene - Misc Employee Welfare Exp 9260-07499	9260	25,580	40.09%	5,409	4,612	6,737	2,862	3,027	3,013	1,269	4,074	4,485	4,948	3,725	2,417	1,963	1,960	2,005		
Mains expenses - Misc Employee Welfare Exp 8560-07499	8560	7	0.01%	7	-	-	-	-	-	0	1	1	1	1	1	1	1	1		
Distribution-Operation supervi - Misc Employee Welfare Exp 8700-07499	8700	2,467	3.87%	613	50	370	1,020	74	340	122	393	433	477	359	233	189	189	193		
Mains and Services Expenses - Misc Employee Welfare Exp 8740-07499	8740	1,021	1.60%	686	-	-	-	335	-	51	163	179	198	149	96	78	78	80		
Distribution-Measuring and reg - Misc Employee Welfare Exp 8750-07499	8750	150	0.24%	-	-	150	-	-	-	7	24	26	29	22	14	12	11	12		
Distribution-Other expenses - Misc Employee Welfare Exp 8800-07499	8800	120	0.19%	-	-	-	40	-	80	6	19	21	23	17	11	9	9	9		
A&G-Outside services employed - Misc Employee Welfare Exp 9230-07499	9230	107	0.17%	-	-	-	-	-	107	5	17	19	21	16	10	8	8	8		
Employee Welfare		63,810	100.00%	11,542	8,430	13,576	7,171	17,310	5,782	3,165	10,164	11,167	12,342	9,292	6,029	4,896	4,889	5,001		
				-	-	-	-	-	-	-	-	-	-	-	-	-	-	-		
A&G-Property insurance - Blueflame Property Insurance 9240-04069	9240-04069	189,183	221.74%	31,531	31,531	31,531	31,531	31,531	31,531	2,297	1,594	1,594	1,594	1,594	1,594	1,594	1,594	1,594		
A&G-Office supplies & expense - Insurance-Other 9210-04070	9210-04070	1,182	1.39%	548	-	-	(200)	835	-	14	10	10	10	10	10	10	10	10		
A&G-Property insurance - Insurance Capitalized 9240-04072	9240-04072	(108,589)	-127.25%	(18,961)	(17,735)	(17,756)	(18,585)	(18,703)	(18,848)	(1,318)	(915)	(915)	(915)	(915)	(915)	(915)	(915)	(915)		
Distribution-Operation supervi - Damages 8700-07111	8700-07111	5	0.01%	5	-	-	-	-	-	0	0	0	0	0	0	0	0	0		
Mains and Services Expenses - Environmental & Safety 8740-07120	8740-07120	1,839	1.92%	289	428	-	505	411	26	20	14	14	14	14	14	14	14	14		
Other storage expenses-Operati - Damages 8410-07111	8410-07111	446	0.52%	-	-	-	-	-	446	5	4	4	4	4	4	4	4	4		
Distribution-Operation supervi - Environmental & Safety 8700-07120	8700-07120	1,429	1.68%	-	-	-	-	-	1,429	17	12	12	12	12	12	12	12	12		
Insurance		85,316	100.00%	15,391	14,224	13,775	13,270	14,073	14,633	1,036	719	719	719	719	719	719	719	719		
				-	-	-	-	-	-	-	-	-	-	-	-	-	-	-		
Storage well royalties - Building Lease/Rents Capitalized 8250-04580	8250-04580	(208)	-0.06%	-	(4)	(40)	(168)	4	-	(30)	(29)	(28)	(30)	(29)	(30)	(28)	(29)	(29)		
Distribution-Rents - Building Lease/Rents Capitalized 8810-04580	8810-04580	(234,599)	-69.77%	(34,366)	(37,334)	(38,449)	(40,522)	(41,382)	(42,545)	(33,715)	(32,444)	(31,858)	(34,041)	(33,008)	(34,095)	(31,469)	(32,998)	(33,163)		
Storage well royalties - Building Lease/Rents 8250-04581	8250-04581	791	0.24%	-	80	170	558	(15)	-	114	109	107	115	111	115	108	111	112		
Distribution-Rents - Building Lease/Rents 8810-04581	8810-04581	396,184	117.82%	65,955	65,292	66,469	66,119	66,275	66,075	56,936	54,790	53,802	57,497	55,743	57,578	53,144	55,727	56,005		
A&G-Rents - Building Lease/Rents 9310-04581	9310-04581	7,381	2.20%	1,208	1,219	1,206	1,219	1,269	1,262	1,061	1,021	1,002	1,071	1,039	1,073	990	1,038	1,043		
Distribution-Operation supervi - Building Maintenance 8700-04582	8700-04582	16,842	5.01%	165	1,840	-	6,195	1,747	6,875	2,420	2,329	2,287	2,444	2,370	2,448	2,259	2,369	2,381		
Distribution load dispatching - Building Maintenance 8710-04582	8710-04582	867	0.28%	867	-	-	-	-	-	125	120	118	126	122	126	116	122	123		
Mains and Services Expenses - Building Maintenance 8740-04582	8740-04582	3,148	0.94%	64	-	133	38	135	2,779	452	435	428	457	443	459	422	443	445		
Distribution-Measuring and reg - Building Maintenance 8750-04582	8750-04582	3,457	1.03%	-	160	570	696	-	2,031	497	478	469	502	486	502	464	486	489		
Distribution-Other expenses - Building Maintenance 8800-04582	8800-04582	267	0.08%	129	-	48	90	-	-	38	37	36	39	38	39	36	38	38		
Distribution-Rents - Building Maintenance 8810-04582	8810-04582	178,321	53.03%	21,165	21,560	38,276	22,205	34,076	40,989	25,627	24,661	24,216	25,875	25,090	25,916	23,920	25,082	25,208		
Distribution-Maintenance of st - Building Maintenance 8860-04582	8860-04582	12,608	3.75%	11,627	6	622	221	89	41	1,812	1,744	1,712	1,830	1,774	1,832	1,691	1,773	1,782		
Maintenance of measuring and r - Building Maintenance 8910-04582	8910-04582	280	0.08%	0	0	0	0	0	280	40	39	38	41	39	41	38	39	40		
Mains and Services Expenses - Railroad easements and crossings 8740-04585	8740-04585	664	0.20%	664	-	-	-	-	-	95	92	90	96	93	96	89	93	94		
Distribution-Rents - Utilities 8810-04590	8810-04590	5,468	1.63%	905	1,244	656	811	801	1,049	786	756	742	793	769	795	733	769	773		
Distribution-Operation supervi - Utilities 8700-04590	8700-04590	47,917	14.25%	7,299	9,301	5,998	7,745	6,436	11,138	6,886	6,627	6,507	6,953	6,742	6,964	6,428	6,740	6,774		
Distribution load dispatching - Utilities 8710-04590	8710-04590	190	0.06%	45	20	22	41	41	22	27	26	26	28	27	28	25	27	27		
Mains and Services Expenses - Utilities 8740-04590	8740-04590	24,792	7.37%	4,305	3,587	3,508	3,573	5,420	4,400	3,663	3,429	3,367	3,697	3,486	3,603	3,326	3,487	3,505		
Distribution-Measuring and reg - Utilities 8750-04590	8750-04590	2,027	0.60%	93	82	77	86	1,536	155	291	280	275	294	285	295	272	285	287		
Distribution-Measuring and reg - Utilities 8770-04590	8770-04590	3,090	0.92%	2,047	409	131	179	158	167	444	427	420	448	435	449	415	435	437		
Meter and house regulator expe - Utilities 8780-04590	8780-04590	5,271	1.57%	970	1,350	874	616	712	749	757	729	716	765	742	766	707	741	745		
Distribution-Other expenses - Utilities 8800-04590	8800-04590	180	0.05%	90	-	90	-	-	-	26	25	24	26	25	26	24	25	25		
Storage-Other expenses - Utilities 8240-04590	8240-04590	148	0.04%	28	25	25	53	20	-	21	21	20	22	21	22	20	21	21		
Storage well royalties - Utilities 8250-04590	8250-04590	3,724	1.11%	2,188	828	177	294	132	106	535	515	506	540	524	541	500	524	526		
Mains expenses - Utilities 8560-04590	8560-04590	12,629	3.76%	2,388	2,102	1,872	2,029	2,553	1,685	1,815	1,747	1,715	1,832	1,777	1,835	1,694	1,778	1,785		
Transmission-Measuring and reg - Utilities 8570-04590	8570-04590	3,797	1.13%	853	688	471	599	505	681	546	525	516	551	534	552	509	534	537		
Lines expenses - Utilities 8170-04590	8170-04590	632	0.19%	112	124	113	90	119	72	91	87	86	92	89	92	85	89	89		
Compressor station expenses - Utilities 8180-04590	8180-04590	506	0.15%	70	82	49	102	76	126	73	70	69	73	71	73	68	71	71		
Compressor station fuel and po - Utilities 8190-04590	8190-04590	415	0.12%	88	80	78	3	82	83	60	57	56	60	58	60	58	58	59		
Storage-Measuring and regulati - Utilities 8200-04590	8200-04590	895	0.27%	301	201	118	94	95	87	129	124	122	130	126	130	120	126	128		
Storage-Purification expenses - Utilities 8210-04590	8210-04590	1,161	0.35%	211	232	69	394	224	30	167	161	158	168	163	169	156	163	164		
Distribution-Maintenance of st - Misc Rents 8860-04592	8860-04592	32	0.01%	0	32	-	-	-	-	5	4	4	5	5	5	4	5	5		
Compressor station expenses - Capitalized Utility Costs 8180-04599	8180-04599	(436)	-0.13%	(60)	(70)	(42)	(87)	(64)	(113)	(63)	(60)	(59)	(63)	(61)	(63)	(58)	(61)	(62)		
Distribution-Rents - Capitalized Utility Costs 8810-04599	8810-04599	(113,969)	-33.89%	(12,973)	(13,233)	(23,424)	(14,383)	(22,124)	(27,833)	(16,379)	(15,761)	(15,477)	(16,537)	(16,036)	(16,584)	(15,288)	(16,031)	(16,111)		
Distribution-Operation supervi - Capitalized Utility Costs 8700-04599	8700-04599	(40,353)	-12.00%	(4,188)	(6,572)	(3,638)	(6,801)	(5,240)	(11,925)	(5,801)	(5,582)	(5,461)	(5,857)	(5,679)	(5,866)	(5,414)	(5,677)	(5,706)		
Distribution-Other expenses - Capitalized Utility Costs 8800-04599	8800-04599	(257)	-0.08%	(128)	-	(79)	(50)	-	-	(37)	(35)	(35)	(37)	(36)	(37)	(34)	(36)	(36)		
Mains expenses - Capitalized Utility Costs 8560-04599	8560-04599	(7,641)	-2.27%	(1,440)	(1,180)	(1,106)	(1,223)	(1,619)	(1,072)	(1,096)	(1,057)	(1,036)	(1,109)	(1,075)	(1,110)	(1,025)	(1,075)	(1,080)		
Other fuel & power for compres - Utilities 8550-04590	8550-04590	30	0.01%	-	-	-	-	-	30	4	4	4	4	4	4	4	4	4		
Distribution-Rents - Misc Rents 8810-04592	8810-04592	11	0.00%	-	-	-	-	-	11	2	1	1	2	1	2	1	1	1		
Rent, Maint., & Utilities		336,252	100.00%	70,729	52,171	55,043	48,814	52,081	57,434	48,323	46,502	45,663	48,791	47,311	48,869	45,105	47,297	47,533		
				-	-	-	-	-	-	-	-	-	-	-	-	-	-	-		
Mains and Services Expenses - Vehicle Lease Payments 8740-03002	8740-03002	521,236	108.29%	84,607	77,088	86,115	83,240	90,383	99,643	96,999	98,137	92,178	92,909	91,585	87,722	95,915	107,894	93,127		
Field measuring and regulating - Capitalized transportation costs 7560-03003	7560-03003	(1)	0.00%	(1)	-	-	-	-	-	(0)	(0)	(0)	(0)	(0)	(0)	(0)	(0)	(0)		
Storage-Purification expenses - Capitalized transportation costs 8210-03003	8210-03003	(0)	0.00%	(0)	-	-	-	-	-	(0)	(0)	(0)	(0)	(0)	(0)	(0)	(0)	(0)		
Mains expenses - Capitalized transportation costs 8560-03003	8560-03003	(872)	-0.18%	(230)	(556)	(72)	-	-	(14)	(166)	(164)	(154)	(155)	(153)	(147)	(161)	(181)	(156)		
Transmission-Maintenance of me - Capitalized transportation costs 8650-03003	8650-03003	(2)	0.00%	0	0	(2)	-	-	-	(0)	(0)	(0)	(0)	(0)	(0)	(0)	(0)	(0)		
Distribution-Operation supervi - Capitalized transportation costs 8700-03003	8700-03003	(603)	-0.13%	(79)	(303)	(128)	(35)	(27)	(31)	(115)	(114)	(107)	(108)	(108)	(102)	(111)	(125)	(108)		
Mains and Services Expenses - Capitalized transportation costs 8740-03003	8740-03003	(613,266)	-127.41%	(85,152)	(109,056)	(88,349)	(97,937)	(115,074)	(116,698)	(116,475)	(115,465)	(108,453)	(109,313)	(107,755)	(103,210)	(112,850)	(126,944)	(109,570)		
Distribution-Measuring and reg - Capitalized transportation costs 8750-03003	8750-03003	(713)	-0.15%	-	(313)	(392)	-	-	(8)	(135)	(134)	(126)	(127)	(125)	(120)	(131)	(148)	(127)		
Meter and house regulator expe - Capitalized transportation costs 8780-03003	8780-03003	(1,349)	-0.28%	(143)	(39)	(128)	(297)	(517)	(224)	(256)	(254)	(239)	(240)	(237)	(227)	(248)	(279)	(241)		
Customer accounts-Meter readin - Capitalized transportation costs 9020-03003	9020-03003	(222)	-0.05%	(179)	(44)	-	-	-	-	(42)	(42)	(39)	(40)	(39)	(37)	(41)	(46)	(40)		
Customer accounts-Meter readin - Vehicle Expense 9020-03004	9020-03004	381	0.08%	310	71	-	-	-	-	72	72	67	68	67	64	70	79	68		
Field measuring and regulating - Vehicle Expense 7560-03004	7560-03004	48	0.01%	48	-	-	-	-	-	9	9	9	9	8	8	9	10	9		
Storage-Purification expenses - Vehicle Expense 8210-03004	8210-03004	16	0.00%	16	-	-	-	-	-	3	3	3	3	3	3	3	3	3		
Mains expenses - Vehicle Expense 8560-03004	8560-03004	18,613	3.87%	7,802	10,442	307	-	-	61	3,535	3,504	3,292	3,318	3,270	3,133	3,425	3,853	3,326		

Transmission-Maintenance of me - Vehicle Expense 8650-03004	8650-03004	8650	8	0.00%	0	0	8	-	-	-	2	2	1	1	1	1	1	2	1
Distribution-Operation superv - Vehicle Expense 8700-03004	8700-03004	8700	1,176	0.24%	181	599	252	61	43	44	224	222	208	210	207	198	217	244	211
Mains and Services Expenses - Vehicle Expense 8740-03004	8740-03004	8740	548,740	113.59%	84,359	123,968	71,942	78,400	99,310	88,741	103,843	102,939	95,688	97,435	96,086	92,014	100,809	113,173	97,684
Distribution-Measuring and reg - Vehicle Expense 8750-03004	8750-03004	8750	1,638	0.34%	-	717	905	-	-	15	311	308	290	292	288	276	301	339	293
Meter and house regulator expe - Vehicle Expense 8780-03004	8780-03004	8780	2,100	0.44%	239	65	204	451	801	339	399	395	371	374	369	353	388	435	375
Mains and Services Expenses - Equipment Lease 8740-04301	8740-04301	8740	223,804	46.50%	36,456	35,980	36,405	34,636	36,423	43,903	42,507	42,137	39,579	39,893	39,324	37,685	41,183	46,327	39,986
Mains and Services Expenses - Heavy Equipment 8740-04302	8740-04302	8740	89,342	18.56%	18,017	20,982	19,426	11,247	12,606	9,083	16,969	16,821	15,800	15,925	15,698	15,036	16,440	18,493	15,962
Mains expenses - Heavy Equipment 8560-04302	8560-04302	8560	5,806	1.21%	225	112	5,469	-	-	-	1,103	1,093	1,027	1,035	1,020	977	1,068	1,202	1,037
Distribution-Operation superv - Heavy Equipment 8700-04302	8700-04302	8700	512	0.11%	51	22	289	-	-	171	97	96	91	91	90	86	94	106	91
Mains expenses - Heavy Equipment Capitalized 8560-04307	8560-04307	8560	(5,690)	-1.18%	(220)	(110)	(5,359)	-	-	-	(1,081)	(1,071)	(1,006)	(1,014)	(1,000)	(958)	(1,047)	(1,178)	(1,017)
Distribution-Operation superv - Heavy Equipment Capitalized 8700-04307	8700-04307	8700	(502)	-0.10%	(50)	(21)	(283)	-	-	(167)	(95)	(94)	(89)	(89)	(88)	(84)	(92)	(104)	(90)
Mains and Services Expenses - Heavy Equipment Capitalized 8740-04307	8740-04307	8740	(305,883)	-63.78%	(51,424)	(56,794)	(54,714)	(44,966)	(48,049)	(51,937)	(58,286)	(57,779)	(54,271)	(54,701)	(53,921)	(51,647)	(56,471)	(63,524)	(54,829)
Vehicles & Equip			481,318	100.00%	91,832	103,780	71,894	64,801	75,879	73,131	91,417	90,622	85,119	85,794	84,571	81,004	88,570	99,631	85,995
					-	-	-	-	-	-	-	-	-	-	-	-	-	-	-
Maintenance of measuring and r - Inventory Materials 8900-02001	8900-02001	8900	75	0.02%	0	0	0	0	75	-	10	9	9	10	9	11	10	10	9
Mains and Services Expenses - Inventory Materials 8740-02001	8740-02001	8740	109,289	25.13%	8,363	13,362	14,524	22,227	37,075	13,738	14,010	13,543	13,605	14,469	13,550	15,973	13,957	14,227	13,588
Distribution-Measuring and reg - Inventory Materials 8750-02001	8750-02001	8750	254	0.06%	254	-	-	-	-	-	33	32	32	34	32	37	32	33	32
Distribution-Measuring and reg - Inventory Materials 8760-02001	8760-02001	8760	2,950	0.68%	0	0	541	2,309	-	-	365	353	355	377	353	417	364	371	354
Distribution-Measuring and reg - Inventory Materials 8770-02001	8770-02001	8770	2,904	0.67%	0	0	0	0	2,765	140	372	360	362	385	360	424	371	378	361
Mains expenses - Inventory Materials 8560-02001	8560-02001	8560	2,972	0.68%	2,384	-	588	-	-	-	381	368	370	393	368	434	380	387	369
Maintenance of measuring and r - Warehouse Loading Charge 8900-02004	8900-02004	8900	15	0.00%	0	0	0	0	15	-	2	2	2	2	2	2	2	2	2
Mains and Services Expenses - Warehouse Loading Charge 8740-02004	8740-02004	8740	17,847	4.10%	1,004	1,603	1,743	3,334	7,415	2,748	2,288	2,211	2,222	2,363	2,213	2,608	2,279	2,323	2,216
Distribution-Measuring and reg - Warehouse Loading Charge 8750-02004	8750-02004	8750	31	0.01%	31	-	-	-	-	-	4	4	4	4	4	4	4	4	4
Distribution-Measuring and reg - Warehouse Loading Charge 8760-02004	8760-02004	8760	411	0.09%	0	0	85	346	-	-	53	51	51	54	51	60	53	54	51
Distribution-Measuring and reg - Warehouse Loading Charge 8770-02004	8770-02004	8770	581	0.13%	0	0	0	0	553	28	74	72	72	77	72	85	74	76	72
Mains expenses - Warehouse Loading Charge 8560-02004	8560-02004	8560	357	0.08%	286	-	71	-	-	-	46	44	44	47	44	52	46	46	44
Storage-Purification expenses - Non-Inventory Supplies 8210-02005	8210-02005	8210	2,680	0.62%	715	1,742	-	-	223	-	344	332	334	355	332	392	342	349	333
Storage-Other expenses - Non-Inventory Supplies 8240-02005	8240-02005	8240	631	0.15%	626	6	-	-	-	-	81	78	79	84	78	92	81	82	78
Maintenance of compressor stat - Non-Inventory Supplies 8340-02005	8340-02005	8340	1,338	0.31%	-	380	958	-	-	-	171	166	167	177	166	196	171	174	166
Maintenance of measuring and r - Non-Inventory Supplies 8350-02005	8350-02005	8350	24	0.01%	0	0	0	24	-	-	3	3	3	3	3	4	3	3	3
Wells expenses - Non-Inventory Supplies 8160-02005	8160-02005	8160	3,390	0.78%	101	653	661	-	171	1,783	435	420	422	449	420	495	433	441	421
Lines expenses - Non-Inventory Supplies 8170-02005	8170-02005	8170	2,897	0.67%	87	2,765	-	-	-	45	371	359	361	383	359	423	370	377	360
Compressor station expenses - Non-Inventory Supplies 8180-02005	8180-02005	8180	5,812	1.34%	737	1,956	1,084	(279)	1,202	1,112	745	720	724	769	721	849	742	757	722
Distribution-Maint of mains - Non-Inventory Supplies 8870-02005	8870-02005	8870	1,159	0.27%	885	-	-	60	214	-	149	144	144	153	144	169	148	151	144
Maintenance of measuring and r - Non-Inventory Supplies 8890-02005	8890-02005	8890	3,765	0.87%	183	177	-	-	-	3,405	483	467	469	498	467	550	481	490	467
Maintenance of measuring and r - Non-Inventory Supplies 8900-02005	8900-02005	8900	5,883	1.35%	-	458	4,685	488	251	-	754	729	732	779	729	860	751	766	730
Maintenance of measuring and r - Non-Inventory Supplies 8910-02005	8910-02005	8910	8,248	1.90%	-	6,515	1,049	670	15	-	1,057	1,022	1,027	1,092	1,023	1,206	1,053	1,074	1,024
Maintenance of services - Non-Inventory Supplies 8920-02005	8920-02005	8920	346	0.08%	0	345	-	-	-	-	44	43	43	46	43	50	44	45	43
Maintenance of meters and hous - Non-Inventory Supplies 8930-02005	8930-02005	8930	182	0.04%	0	0	182	-	-	-	23	22	23	24	23	27	23	24	23
Distribution-Maintenance of ot - Non-Inventory Supplies 8940-02005	8940-02005	8940	17,988	4.14%	2,338	2,785	1,718	6,044	3,902	1,201	2,306	2,229	2,239	2,381	2,230	2,629	2,297	2,342	2,233
Customer accounts-Meter readin - Non-Inventory Supplies 9020-02005	9020-02005	9020	201	0.05%	117	-	26	2	54	4	26	25	25	27	25	29	26	26	25
Customer accounts-Customer rec - Non-Inventory Supplies 9030-02005	9030-02005	9030	256	0.06%	74	21	-	-	129	32	33	32	32	34	32	37	33	33	32
Odorization - Non-Inventory Supplies 8711-02005	8711-02005	8711	5,986	1.38%	-	-	-	5,986	-	-	767	742	745	792	742	875	764	779	743
Mains and Services Expenses - Non-Inventory Supplies 8740-02005	8740-02005	8740	93,920	21.58%	17,188	12,293	19,881	16,651	14,886	12,920	12,027	11,626	11,679	12,421	11,632	13,712	11,981	12,213	11,647
Distribution-Measuring and reg - Non-Inventory Supplies 8750-02005	8750-02005	8750	22,481	5.17%	582	1,520	7,430	3,634	6,344	2,971	2,882	2,786	2,799	2,976	2,787	3,288	2,871	2,927	2,791
Distribution-Measuring and reg - Non-Inventory Supplies 8760-02005	8760-02005	8760	2,640	0.61%	57	230	1,423	166	59	685	336	327	329	350	327	386	337	344	328
Distribution-Measuring and reg - Non-Inventory Supplies 8770-02005	8770-02005	8770	49,914	11.48%	66	521	4,074	7,320	18,589	19,344	6,399	6,185	6,214	6,608	6,189	7,295	6,374	6,498	6,197
Meter and house regulator expe - Non-Inventory Supplies 8780-02005	8780-02005	8780	4,434	1.02%	238	893	1,286	198	1,048	770	568	549	552	587	550	648	586	577	550
Customer installations expense - Non-Inventory Supplies 8790-02005	8790-02005	8790	423	0.10%	-	90	-	94	239	-	54	52	53	56	52	62	54	55	52
Distribution-Other expenses - Non-Inventory Supplies 8800-02005	8800-02005	8800	3,106	0.71%	469	1,029	357	140	869	241	398	385	387	411	385	454	397	404	386
Distribution-Rents - Non-Inventory Supplies 8810-02005	8810-02005	8810	244	0.06%	80	-	21	143	-	-	31	30	30	32	30	36	31	32	30
Mains expenses - Non-Inventory Supplies 8560-02005	8560-02005	8560	9,191	2.11%	1,336	1,207	752	1,801	3,307	987	1,178	1,139	1,144	1,217	1,140	1,343	1,174	1,196	1,141
Transmission-Measuring and reg - Non-Inventory Supplies 8570-02005	8570-02005	8570	2,126	0.49%	217	14	88	1,795	13	-	273	263	265	281	264	311	272	277	264
Transmission-Maintenance of me - Non-Inventory Supplies 8650-02005	8650-02005	8650	30	0.01%	-	-	30	-	-	-	4	4	4	4	4	4	4	4	4
Distribution-Operation superv - Non-Inventory Supplies 8700-02005	8700-02005	8700	5,715	1.31%	825	1,730	668	608	1,478	408	733	708	711	757	709	835	730	744	710
Mains and Services Expenses - Parts 8740-04306	8740-04306	8740	319	0.07%	0	0	0	0	302	17	41	40	40	42	40	47	41	42	40
Distribution-Maintenance of ot - Office Supplies 8940-05010	8940-05010	8940	286	0.06%	0	33	233	-	-	-	34	33	33	35	33	39	34	35	33
Customer accounts-Meter readin - Office Supplies 9020-05010	9020-05010	9020	30	0.01%	30	-	-	-	-	-	4	4	4	4	4	4	4	4	4
Customer accounts-Customer rec - Office Supplies 9030-05010	9030-05010	9030	5,720	1.32%	962	468	609	1,235	1,520	925	733	709	712	757	709	836	730	745	710
Customer service-Operating inf - Office Supplies 9090-05010	9090-05010	9090	418	0.10%	119	-	105	-	61	133	54	52	52	55	52	61	53	54	52
Sales-Supervision - Office Supplies 9110-05010	9110-05010	9110	172	0.04%	-	42	-	-	130	-	22	21	21	23	21	25	22	22	21
Distribution-Operation superv - Office Supplies 8700-05010	8700-05010	8700	21,573	4.96%	4,781	5,301	649	230	6,613	4,000	2,766	2,673	2,686	2,856	2,675	3,153	2,755	2,808	2,678
Mains and Services Expenses - Office Supplies 8740-05010	8740-05010	8740	5,542	1.27%	165	902	1,769	811	1,261	634	710	687	690	734	687	810	706	721	688
Distribution-Measuring and reg - Office Supplies 8750-05010	8750-05010	8750	21	0.00%	-	-	-	-	21	-	3	3	3	3	3	3	3	3	3
Meter and house regulator expe - Office Supplies 8780-05010	8780-05010	8780	7,867	1.81%	2,546	778	1,861	892	250	1,539	1,009	975	979	1,041	975	1,150	1,005	1,024	977
Distribution-Other expenses - Office Supplies 8800-05010	8800-05010	8800	319	0.07%	34	212	-	74	-	-	41	40	40	42	40	47	41	42	40
Distribution-Rents - Office Supplies 8810-05010	8810-05010	8810	73	0.02%	21	-	-	-	-	52	9	9	9	10	9	11	9	10	9
Materials & Supplies			434,817	100.00%	47,902	60,034	69,147	76,823	111,050	69,861	55,742	53,880	54,128	57,564	53,911	63,548	55,529	58,602	53,980
					-	-	-	-	-	-	-	-	-	-	-	-	-	-	-
Storage-Operation supervision - Software Maintenance 8140-04201	8140-04201	8140	-	0.00%	0	0	0	0	0	0	50	-	-	-	-	-	-	-	-
Distribution-Operation superv - IT Equipment 8700-04212	8700-04212	8700	-	0.00%	0	0	0	0	0	0	0	-	-	-	-	-	-	-	-
Budget Only - Software Maintenance 0000-04201	0000-04201	0000	-	0.00%	0	0	0	0	0	0	-	-	-	-	-	-	-	-	-
Information Technologies			-	0.00%	-	-	-	-	-	-	50	0	0	0	0	0	0	0	0
					-	-	-	-	-	-	-	-	-	-	-	-	-	-	-
Distribution-Operation superv - Monthly Lines and service 8700-05310	8700-05310	8700	72,443	56.73%	11,711	13,007	11,376	10,164	12,875	13,310	3,089	3,713	3,637	3,628	3,637	3,637	3,645	3,637	3,632
Distribution-Operation superv - Long Distance 8700-05312	8700-05312	8700	2,949	2.31%	929	650	332	432	329	267	126	151	148	148	148	148	148	148	148
Distribution-Operation superv - Toll Free Long Distance 8700-05314	8700-05314	8700	35,474	27.78%	6,761	7,432	5,176	5,775	5,458	4,871	1,513	1,818	1,781	1,776	1,781	1,781	1,785	1,781	1,779
Distribution-Operation superv - Measurement & Meter Reading 8700-05323	8700-05323	8700	1,471	1.15%	548	712	201	12	-	-	63	75	74	74	74	74	74	74	74
Distribution-Operation superv - WAN/LAN/Internet Service 8700-05331	8700-05331	8700	3,741	2.93%	466	893	494	522	625	741	160	192	188	187	188	188	188	188	188
Customer accounts-Meter readin - AMI Tower Rent 9020-05351	9020-05351	9020	6,300	4.93%	1,050	1,050	1,050	1,050	1,050	1,050	269	323	316	315	316	316	317	316	316
Customer accounts-Meter readin - AMI Tower Fees 9020-05352	9020-05352	9020	190	0.15%	0	40	55	8	42	46	8	10	10	10	10	10	10	10	10
Distribution-Operation superv - Cellular, radio, pager charges 8700-05364	8700-05364	8700	69,193	54.19%	11,660	11,822	11,791	10,958	11,400	11,563	2,950	3,546	3,474	3,465	3,474	3,474	3,482	3,474	3,469
Mains and Services Expenses - Cellular, radio, pager charges 8740-05364	8740-05364	8740	217	0.17%	64	-	74	-	-	79	9	11	11	11	11	11	11	11	11
Distribution-Measuring and reg - Cellular, radio, pager charges 8750-05364	8750-05364	8750	76	0.06%	-	-	76	-	-	-	3	4	4	4	4	4	4	4	4
Distribution-Maintenance of ot - Cellular, radio, pager charges 8940-05364	8940-05364	8940	678	0.53%	116	161	118	123	123	37	29	35	34	34	34	34	34	34	34
Distribution-Operation superv - Cell service for MDT's, PC's, SCADA 8700-05376	8700-05376	8700	31,787	24.89%	5,008	4,931	6,603	5,147	5,203	4,895	1,355	1,629	1,596	1,592	1,596	1,596	1,600	1,596	1,594
Distribution-Measuring and reg - Cell phone equipment and accessories 8750-05377	8750-05377	8750	110	0.09%	42	-	-	-	-	68	5	6	6	6	6	6	6	6	6
Meter and house regulator expe - Cell phone equipment and accessories 8780-05377	8780-05377	8780	391	0.31%	285	11	-	42	-	53	17	20	20	20	20	20	20	20	20
Mains expenses - Cell phone equipment and accessories 8560-05377	8560-05377	8560	32	0.02%	-	-	32	-	-	-	1	2	2	2	2	2	2	2	2
Distribution-Operation superv - Cell phone equipment and accessories 8700-05377	8700-05377	8700	4,223	3.31%	651	860	20	768	424	1,680	180	216	212	211	212	212	212	212	212
Mains and Services Expenses - Cell phone equipment and accessories 8740-05377	8740-05377	8740	1,081	0.83%	229	171	61	45	106	460	45	54	53	53	53	53	53	53	53
Distribution-Maintenance of ot - Capitalized Telecom Costs 8940-05399	8940-05399	8940	(385)	-0.30%	(61)	(90)	(67)	(73)	(71)	(22)	(16)	(20)	(19)	(19)	(19)	(19)	(19)	(19)	(19)
Distribution-Measuring and reg - Capitalized Telecom Costs 8750-05399	8750-05399	8750	(105)	-0.08%	(22)	-	(43)	-	-	(40)	(4)	(5)	(5)	(5)	(5)	(5)	(5)	(5)	(5)
Meter and house regulator expe - Capitalized Telecom Costs 8780-05399	8780-05399	8780	(213)	-0.17%	(151)	(6)	-	(25)	-	(32)	(9)	(11)	(11)	(11)	(11)	(11)	(11)	(11)	(11)

Distribution-Operation supervi - Capitalized Telecom Costs 8700-05399	8700-05399	8700	(101,226)	-79.26%	(15,212)	(17,106)	(16,711)	(16,024)	(17,300)	(18,875)	(4,316)	(5,186)	(5,083)	(5,069)	(5,083)	(5,083)	(5,094)	(5,083)	(5,076)
Mains and Services Expenses - Capitalized Telecom Costs 8740-05399	8740-05399	8740	(731)	-0.57%	(155)	(98)	(76)	(26)	(61)	(316)	(31)	(37)	(37)	(37)	(37)	(37)	(37)	(37)	(37)
Customer accounts-Meter readin - Cellular, radio, pager charges 9020-05364	9020-05364	9020	37	0.03%	-	-	-	-	-	37	2	2	2	2	2	2	2	2	2
Customer accounts-Meter readin - Capitalized Telecom Costs 9020-05399	9020-05399	9020	(22)	-0.02%	-	-	-	-	-	(22)	(1)	(1)	(1)	(1)	(1)	(1)	(1)	(1)	(1)
Telecom			127,688	100.00%	23,916	24,242	20,564	18,913	20,212	19,840	5,445	6,544	6,411	6,394	6,411	6,411	6,425	6,411	6,402
			-		-	-	-	-	-	-	-	-	-	-	-	-	-	-	-
Mains and Services Expenses - Safety 8740-04018	8740-04018	8740	223	0.37%	-	210	13	-	-	-	54	50	31	21	73	29	47	38	49
Sales-Demonstrating and sellin - Promo Other, Misc 9120-04021	9120-04021	9120	1,074	1.78%	584	-	110	242	-	138	263	241	148	104	353	139	229	185	234
Sales-Supervision - Community Rel&Trade Shows 9110-04040	9110-04040	9110	1,702	2.82%	-	650	75	-	-	977	416	382	235	154	560	220	363	293	371
Sales-Demonstrating and sellin - Community Rel&Trade Shows 9120-04040	9120-04040	9120	2,729	4.53%	1,624	-	350	-	-	756	668	612	377	263	898	353	582	469	595
Sales-Advertising expenses - Community Rel&Trade Shows 9130-04040	9130-04040	9130	3,608	5.98%	1,193	350	1,964	9	-	393	883	809	499	348	1,187	467	770	621	787
Distribution-Operation supervi - Community Rel&Trade Shows 8700-04040	8700-04040	8700	40	0.07%	40	-	-	-	-	-	10	9	6	4	13	5	9	7	9
Miscellaneous general expenses - Community Rel&Trade Shows 9302-04040	9302-04040	9302	264	0.44%	0	0	0	264	-	-	65	59	37	26	87	34	56	45	58
Sales-Supervision - Advertising 9110-04044	9110-04044	9110	1,070	1.77%	0	0	0	495	575	-	262	240	148	103	352	138	228	184	233
Sales-Demonstrating and sellin - Advertising 9120-04044	9120-04044	9120	8,772	14.55%	0	0	736	2,299	4,142	1,595	2,147	1,967	1,212	847	2,887	1,135	1,871	1,509	1,912
Sales-Advertising expenses - Advertising 9130-04044	9130-04044	9130	6,216	10.31%	326	1,550	1,080	1,187	1,209	865	1,521	1,394	859	600	2,046	804	1,328	1,069	1,355
Sales-Supervision - Customer Relations & Assist 9110-04046	9110-04046	9110	18,977	31.48%	7,767	2,250	5,281	400	1,500	1,750	4,845	4,255	2,622	1,832	6,245	2,455	4,047	3,264	4,137
Sales-Demonstrating and sellin - Customer Relations & Assist 9120-04046	9120-04046	9120	13,405	22.24%	2,630	2,655	2,021	470	1,439	4,191	3,281	3,006	1,852	1,294	4,412	1,734	2,859	2,306	2,922
Sales-Advertising expenses - Customer Relations & Assist 9130-04046	9130-04046	9130	866	1.44%	-	417	-	-	-	449	212	194	120	84	285	112	185	149	189
Distribution-Operation supervi - Required By Law, Safety 8700-04002	8700-04002	8700	1,161	1.93%	-	-	-	-	-	1,161	284	260	160	112	382	150	248	200	253
A&G-Employee pensions and bene - Safety 9260-04018	9260-04018	9260	95	0.16%	-	-	-	-	-	95	23	21	13	9	31	12	20	16	21
Customer service-Miscellaneous - Advertising 9100-04044	9100-04044	9100	85	0.14%	-	-	-	-	-	85	21	19	12	8	28	11	18	15	19
Marketing			60,269	100.00%	14,183	8,091	11,330	5,369	8,864	12,465	14,756	13,519	8,331	5,820	19,840	7,799	12,858	10,370	13,142
			-		-	-	-	-	-	-	-	-	-	-	-	-	-	-	-
Customer service-Operating inf - Membership Fees 9090-05415	9090-05415	9090	350	0.91%	100	(100)	350	-	-	-	34	10	55	14	80	21	12	85	9
Sales-Supervision - Membership Fees 9110-05415	9110-05415	9110	130	0.34%	130	-	-	-	-	-	12	4	20	5	30	8	4	31	4
Distribution-Operation supervi - Membership Fees 8700-05415	8700-05415	8700	150	0.39%	-	-	-	-	150	-	14	4	23	6	34	9	5	36	4
Miscellaneous general expenses - Club Dues - Deductible 9302-05417	9302-05417	9302	1,150	3.01%	-	-	-	250	-	900	111	33	180	46	264	68	39	278	31
Miscellaneous general expenses - Association Dues 9302-07510	9302-07510	9302	24,469	63.96%	2,044	8,530	350	120	3,425	10,000	2,352	709	3,833	984	5,616	1,447	831	5,919	661
A&G-Maintenance of general pla - Association Dues 9320-07510	9320-07510	9320	1,248	3.26%	0	0	0	1,248	-	-	120	36	195	50	287	74	42	302	34
Sales-Supervision - Donations 9110-07520	9110-07520	9110	9	0.02%	0	9	-	-	-	-	1	0	1	0	2	1	0	2	0
Miscellaneous general expenses - Membership Fees 9302-05415	9302-05415	9302	200	0.52%	-	-	-	-	-	200	19	6	31	8	46	12	7	46	5
Mains and Services Expenses - Membership Fees 8740-05415	8740-05415	8740	300	0.78%	-	-	-	-	-	300	28	9	47	12	69	18	10	73	8
Distribution-Operation supervi - Association Dues 8700-07510	8700-07510	8700	10,250	26.79%	-	-	-	-	-	10,250	985	297	1,606	412	2,353	606	348	2,479	277
Dues & Donations			38,256	100.00%	2,274	8,439	700	1,618	3,575	21,650	3,677	1,108	5,993	1,538	8,783	2,263	1,299	9,254	1,033
			-		-	-	-	-	-	-	-	-	-	-	-	-	-	-	-
Distribution-Operation supervi - Postage/Delivery Services 8700-05111	8700-05111	8700	1,334	30.59%	449	223	104	86	323	149	365	266	288	296	266	266	296	303	281
Mains and Services Expenses - Postage/Delivery Services 8740-05111	8740-05111	8740	1,748	40.10%	38	238	175	124	727	448	479	348	377	389	348	348	389	397	369
Meter and house regulator expe - Postage/Delivery Services 8780-05111	8780-05111	8780	82	1.89%	12	-	-	50	21	-	23	16	18	18	16	16	18	19	17
Distribution-Other expenses - Postage/Delivery Services 8800-05111	8800-05111	8800	6	0.15%	-	-	-	6	-	-	2	1	1	1	1	1	1	1	1
Distribution-Maintenance super - Postage/Delivery Services 8850-05111	8850-05111	8850	850	19.50%	37	185	185	140	-	304	233	169	184	189	169	169	189	193	179
Customer accounts-Customer rec - Postage/Delivery Services 9030-05111	9030-05111	9030	325	7.46%	-	33	2	220	71	-	89	65	70	72	65	65	72	74	69
A&G-Office supplies & expense - Postage/Delivery Services 9210-05111	9210-05111	9210	13	0.31%	0	13	-	-	-	-	4	3	3	3	3	3	3	3	3
Print & Postages			4,360	100.00%	536	692	465	625	1,142	900	1,194	869	941	969	869	869	969	991	919
			-	-	-	-	-	-	-	-	-	-	-	-	-	-	-	-	-
Customer accounts-Meter readin - Meals and Entertainment 9020-05411	9020-05411	9020	2,984	1.23%	1,968	157	-	300	456	73	322	487	383	416	371	389	398	427	387
Customer accounts-Customer rec - Meals and Entertainment 9030-05411	9030-05411	9030	4,105	1.69%	460	781	1,196	1,285	64	318	443	671	526	573	510	536	547	587	533
Customer service-Operating inf - Meals and Entertainment 9090-05411	9090-05411	9090	1,680	0.69%	780	111	240	67	-	483	181	274	215	234	209	219	224	240	218
Sales-Supervision - Meals and Entertainment 9110-05411	9110-05411	9110	2,597	1.07%	343	704	444	372	332	402	280	424	333	362	323	339	346	372	337
A&G-Office supplies & expense - Meals and Entertainment 9210-05411	9210-05411	9210	111	0.05%	-	-	-	67	-	44	12	18	14	15	14	14	15	16	14
A&G-Employee pensions and bene - Meals and Entertainment 9260-05411	9260-05411	9260	41	0.02%	-	41	-	-	-	-	4	7	5	6	5	5	5	6	5
Other storage expenses-Operati - Meals and Entertainment 8410-05411	8410-05411	8410	55	0.02%	-	58	-	-	-	-	6	10	7	8	7	8	8	8	8
Mains expenses - Meals and Entertainment 8560-05411	8560-05411	8560	46	0.02%	-	-	46	-	-	-	5	8	6	6	6	6	6	7	6
Distribution-Operation supervi - Meals and Entertainment 8700-05411	8700-05411	8700	44,265	18.27%	6,329	7,226	7,111	9,212	7,529	8,858	4,760	7,232	5,677	6,174	5,503	5,778	5,899	6,333	5,747
Mains and Services Expenses - Meals and Entertainment 8740-05411	8740-05411	8740	7,360	3.04%	1,466	1,368	1,320	898	1,331	975	795	1,202	944	1,027	915	961	981	1,053	955
Distribution-Measuring and reg - Meals and Entertainment 8750-05411	8750-05411	8750	648	0.27%	112	212	38	-	286	-	70	106	83	90	81	85	86	93	84
Meter and house regulator expe - Meals and Entertainment 8780-05411	8780-05411	8780	2,940	1.21%	518	226	51	157	698	1,290	318	480	377	410	366	384	392	421	382
Distribution-Other expenses - Meals and Entertainment 8800-05411	8800-05411	8800	105	0.04%	-	33	-	-	72	-	11	17	13	15	13	14	14	15	14
Distribution-Operation supervi - Spousal & Dependent Travel 8700-05412	8700-05412	8700	147	0.06%	-	3	100	-	12	33	16	24	19	21	18	19	20	21	19
Meter and house regulator expe - Spousal & Dependent Travel 8780-05412	8780-05412	8780	35	0.01%	0	0	0	0	35	-	4	6	4	5	4	5	5	5	5
Customer service-Operating inf - Spousal & Dependent Travel 9090-05412	9090-05412	9090	35	0.01%	35	-	-	-	-	-	4	6	4	5	4	5	5	5	4
Distribution-Operation supervi - Transportation 8700-05413	8700-05413	8700	12,778	5.27%	1,785	1,967	2,881	3,150	1,625	1,370	1,360	2,088	1,639	1,782	1,589	1,668	1,703	1,828	1,659
Mains and Services Expenses - Transportation 8740-05413	8740-05413	8740	7,033	2.90%	1,356	2,214	1,380	1,964	107	-	759	1,149	902	981	874	918	937	1,005	913
Meter and house regulator expe - Transportation 8780-05413	8780-05413	8780	5,710	2.36%	-	294	2,344	164	302	2,617	817	933	732	796	710	745	761	817	741
Distribution-Other expenses - Transportation 8800-05413	8800-05413	8800	639	0.26%	639	-	-	-	-	-	69	104	82	89	79	83	85	91	83
Customer accounts-Meter readin - Transportation 9020-05413	9020-05413	9020	19,041	7.86%	8,694	948	475	1,883	5,581	1,459	2,096	3,111	2,442	2,656	2,367	2,486	2,538	2,724	2,472
Customer accounts-Customer rec - Transportation 9030-05413	9030-05413	9030	927	0.38%	-	327	-	600	-	-	100	151	119	129	115	121	124	133	120
Customer service-Operating inf - Transportation 9090-05413	9090-05413	9090	7,376	3.04%	2,460	921	1,225	611	-	1,958	797	1,205	946	1,029	917	963	983	1,055	958
Sales-Supervision - Transportation 9110-05413	9110-05413	9110	18,518	7.64%	3,001	3,073	3,122	3,732	2,908	2,682	2,000	3,025	2,375	2,583	2,302	2,417	2,468	2,649	2,404
A&G-Office supplies & expense - Transportation 9210-05413	9210-05413	9210	908	0.37%	553	-	-	99	-	254	98	148	116	126	113	118	121	130	118
Customer service-Operating inf - Lodging 9090-05414	9090-05414	9090	3,012	1.24%	1,152	473	281	206	-	900	325	492	386	420	375	393	401	431	391
Sales-Supervision - Lodging 9110-05414	9110-05414	9110	6,852	2.83%	1,038	1,263	1,157	1,188	924	1,261	740	1,119	879	956	852	894	913	980	890
A&G-Office supplies & expense - Lodging 9210-05414	9210-05414	9210	847	0.35%	-	411	-	393	-	44	91	138	109	118	105	111	113	121	110
A&G-Employee pensions and bene - Lodging 9260-05414	9260-05414	9260	92	0.04%	92	-	-	-	-	-	10	15	12	13	11	12	12	13	12
Other storage expenses-Operati - Lodging 8410-05414	8410-05414	8410	728	0.30%	209	338	-	182	-	-	79	119	93	102	91	95	97	104	95
Mains expenses - Lodging 8560-05414	8560-05414	8560	230	0.09%	-	-	230	-	-	-	25	38	29	32	29	30	31	33	30
Distribution-Operation supervi - Lodging 8700-05414	8700-05414	8700	40,474	16.71%	9,794	8,654	3,898	8,780	3,487	5,663	4,371	6,812	5,190	5,645	5,032	5,283	5,394	5,790	5,255
Mains and Services Expenses - Lodging 8740-05414	8740-05414	8740	14,862	6.14%	3,222	4,205	3,710	2,101	920	724	1,607	2,431	1,908	2,076	1,850	1,943	1,983	2,129	1,932
Distribution-Measuring and reg - Lodging 8750-05414	8750-05414	8750	675	0.28%	327	348	-	-	-	-	73	110	87	94	84	88	90	97	88
Meter and house regulator expe - Lodging 8780-05414	8780-05414	8780	9,797	4.04%	1,406	819	-	-	428	7,143	1,058	1,601	1,256	1,367	1,218	1,279	1,306	1,402	1,272
Customer accounts-Meter readin - Lodging 9020-05414	9020-05414	9020	10,734	4.43%	-	4,666	-	-	2,797	3,252	1,159	1,754	1,377	1,497	1,335	1,401	1,431	1,536	1,394
Customer accounts-Customer rec - Lodging 9030-05414	9030-05414	9030	2,515	1.04%	-	-	478	2,037	-	-	272	411	323	351	313	328	335	360	327
A&G-Employee pensions and bene - Misc Employee Expense 9260-05419	9260-05419	9260	41	0.02%	0	0	41	-	-	-	4	7	5	6	5	5	5	6	5
Distribution-Operation supervi - Misc Employee Expense 8700-05419	8700-05419	8700	8,969	3.70%	-	4,340	2,125	2,025	-	479	969	1,485	1,150	1,251	1,115	1,171	1,195	1,283	1,164
Mains and Services Expenses - Misc Employee Expense 8740-05419	8740-05419	8740	1,505	0.62%	600	87	-	251	509	58	163	246	193	210	187	196	201	215	196
Meter and house regulator expe - Misc Employee Expense 8780-05419	8780-05419	8780	10	0.00%	-	-	-	-	10	-	1	2	1	1	1	1	1	1	1
Customer service-Operating inf - Misc Employee Expense 9090-05419	9090-05419	9090	816	0.34%	-	816	-	-	-	-	88	133	105	114	101	107	109	117	106
Travel & Entertainment			242,263	100.00%	48,343	47,154	33,699	41,715	30,413	40,739	28,162	39,580	31,068	33,792	30,121	31,825	32,286	34,658	31,452
			-	-	-	-	-	-	-	-	-	-	-	-	-	-	-	-	-
Distribution-Operation supervi - Employee Development 8700-05420	8700-05420	8700	430	10.21%	-	-	430	-	-	-	78	68	54	68	100	54	64	68	123
Sales-Supervision - Employee Development 9110-05420	9110-05420	9110	218	5.18%	0	0	218	-	-	-	39	33	27	35	51	27	27	35	62
A&G-Office supplies & expense - Employee Development 9210-05420	9210-05420	9210	1,000	23.74%	1,000	-	-	-	-	-	180	153	125	159	231	125	125	159	285
Mains and Services Expenses - Training 8740-05421	8740-05421	8740	748	17.77%	-	-	603	48	98	-	135	115	93	119	173	93	93	119	213
Distribution-Operation supervi - Operator Qualifications Training 8700-05422	8700-05422	8700	866	20.57%	0	0	817	49	-	-	156	133	108	138	201	108	108	138	247

A&G-Employee pensions and bene - Technical (Job Skills) Training 9260-05427	9260-05427	9260	880	20.90%	0	880	-	-	-	-	159	135	110	140	204	110	110	140	251
Customer service-Operating inf - Books & Manuals 9090-05424	9090-05424	9090	69	1.64%	-	-	-	-	-	69	12	11	9	11	16	9	9	11	20
Training			4,211	100.00%	1,000	880	1,850	315	96	69	760	645	525	669	975	525	525	669	1,201
					-		-	-		-	-	-		-	-			-	
A&G-Injuries & damages - Settlement 9250-05418	9250-05418	9250	124,191	8.94%	304	114,633	4,449	-	3,888	917	17,166	17,375	17,375	17,375	17,375	17,375	17,972	17,972	17,971
Wells expenses - Contract Labor 8160-06111	8160-06111	8160	26,511	1.91%	-	13,808	-	-	-	12,704	3,665	3,709	3,709	3,709	3,709	3,709	3,836	3,836	3,836
Compressor station expenses - Contract Labor 8180-06111	8180-06111	8180	546	0.04%	-	-	546	-	-	-	75	76	76	76	76	76	79	79	79
Storage-Purification expenses - Contract Labor 8210-06111	8210-06111	8210	14,930	1.07%	330	-	-	-	-	14,600	2,064	2,089	2,089	2,089	2,089	2,089	2,161	2,161	2,160
Storage-Maintenance of structu - Contract Labor 8310-06111	8310-06111	8310	2,250	0.16%	600	-	750	-	300	600	311	315	315	315	315	315	326	326	326
Mains expenses - Contract Labor 8560-06111	8560-06111	8560	61,856	4.45%	-	15,476	1,900	15,538	1,128	27,914	8,550	8,654	8,654	8,654	8,654	8,654	8,951	8,951	8,951
Distribution-Operation supervi - Contract Labor 8700-06111	8700-06111	8700	39,145	2.82%	85	-	-	(6,980)	82	45,959	5,411	5,477	5,477	5,477	5,477	5,477	5,665	5,665	5,665
Mains and Services Expenses - Contract Labor 8740-06111	8740-06111	8740	477,237	34.35%	48,466	80,795	90,304	100,517	81,702	75,452	65,956	66,770	66,770	66,770	66,770	66,770	69,060	69,060	69,060
Distribution-Measuring and reg - Contract Labor 8750-06111	8750-06111	8750	5,000	0.36%	-	-	5,000	-	-	-	691	700	700	700	700	700	724	724	724
Distribution-Measuring and reg - Contract Labor 8760-06111	8760-06111	8760	800	0.06%	0	800	-	-	-	-	111	112	112	112	112	112	116	116	116
Distribution-Measuring and reg - Contract Labor 8770-06111	8770-06111	8770	4,625	0.33%	0	0	500	4,125	-	-	639	647	647	647	647	647	669	669	669
Distribution-Rents - Contract Labor 8810-06111	8810-06111	8810	9,042	0.65%	0	150	-	590	5,400	2,902	1,250	1,265	1,265	1,265	1,265	1,265	1,308	1,308	1,308
Distribution-Maint of mains - Contract Labor 8870-06111	8870-06111	8870	3,785	0.27%	-	-	-	185	3,600	-	523	530	530	530	530	530	548	548	548
Maintenance of measuring and r - Contract Labor 8910-06111	8910-06111	8910	5,800	0.42%	0	0	0	0	5,800	-	802	811	811	811	811	811	839	839	839
Distribution-Maintenance of ot - Contract Labor 8940-06111	8940-06111	8940	23,400	1.68%	0	0	0	16,750	-	6,650	3,234	3,274	3,274	3,274	3,274	3,274	3,386	3,386	3,386
Customer accounts-Meter readin - Contract Labor 9020-06111	9020-06111	9020	472,363	34.00%	59,892	80,392	82,721	83,038	93,593	72,730	65,292	66,088	66,088	66,088	66,088	66,088	68,355	68,355	68,355
A&G-Office supplies & expense - Contract Labor 9210-06111	9210-06111	9210	750	0.05%	0	0	0	750	-	-	104	105	105	105	105	105	109	109	109
A&G-Outside services employed - Contract Labor 9230-06111	9230-06111	9230	10,000	0.72%	-	-	-	10,000	-	-	1,382	1,399	1,399	1,399	1,399	1,399	1,447	1,447	1,447
Customer accounts-Customer rec - Collection Fees 9030-06112	9030-06112	9030	789	0.06%	-	624	-	-	-	164	109	110	110	110	110	110	114	114	114
Meter and house regulator expe - Bill Print Fees 8780-06116	8780-06116	8780	5	0.00%	5	-	-	-	-	-	1	1	1	1	1	1	1	1	1
A&G-Regulatory commission expe - Legal 9280-06121	9280-06121	9280	6,556	0.47%	0	0	4,257	2,300	-	-	906	917	917	917	917	917	949	949	949
A&G-Outside services employed - Legal 9230-06121	9230-06121	9230	99,610	7.17%	5,000	16,506	15,128	16,698	28,801	17,476	13,769	13,936	13,936	13,936	13,936	13,936	14,414	14,414	14,414
Outside Services			1,389,191	100.00%	114,681	323,185	205,455	243,509	224,294	278,069	192,021	194,361	194,361	194,361	194,361	194,361	201,028	201,028	201,027
					-	-	-	-	-	-	-	-	-	-	-	-	-	-	-
Customer accounts-Uncollectibl - Cust Uncol Acct-Write Off 9040-09927	9040-09927	9040	374,735	100.00%	116,325	24,247	19,571	175,708	19,482	19,404	19,354	23,326	28,927	38,324	43,791	35,865	33,800	25,623	21,295
Provision for Bad Debt			374,735	100.00%	116,325	24,247	19,571	175,708	19,482	19,404	19,354	23,326	28,927	38,324	43,791	35,865	33,800	25,623	21,295
					-	-	-	-	-	-	-	-	-	-	-	-	-	-	-
Distribution-Maint of mains - Misc General Expense 8870-07590	8870-07590	8870	2,953	13.83%	-	495	2,457	-	-	-	287	63	63	63	63	63	63	63	63
Customer service-Operating inf - Misc General Expense 9090-07590	9090-07590	9090	42	0.20%	-	-	42	-	-	-	4	1	1	1	1	1	1	1	1
A&G-Franchise requirements - Misc General Expense 9270-07590	9270-07590	9270	321	1.50%	-	321	-	-	-	-	31	7	7	7	7	7	7	7	7
A&G-Regulatory commission expe - Misc General Expense 9280-07590	9280-07590	9280	(259)	-1.21%	(259)	-	-	-	-	-	(25)	(6)	(6)	(6)	(6)	(6)	(6)	(6)	(6)
Storage-Operation supervision - Misc General Expense 8140-07590	8140-07590	8140	(285)	-1.33%	(285)	-	-	-	-	-	(28)	(6)	(6)	(6)	(6)	(6)	(6)	(6)	(6)
Wells expenses - Misc General Expense 8160-07590	8160-07590	8160	(439)	-2.05%	(439)	-	-	-	-	-	(43)	(9)	(9)	(9)	(9)	(9)	(9)	(9)	(9)
Storage well royalties - Misc General Expense 8250-07590	8250-07590	8250	521	2.44%	280	156	48	17	13	7	51	11	11	11	11	11	11	11	11
Distribution-Operation supervi - Misc General Expense 8700-07590	8700-07590	8700	4,633	21.70%	407	1,372	216	1,224	848	565	450	99	99	99	99	99	99	99	99
Mains and Services Expenses - Misc General Expense 8740-07590	8740-07590	8740	22,791	106.74%	-	5,376	(1,623)	295	18,693	49	2,213	489	489	489	489	489	489	489	489
Distribution-Measuring and reg - Misc General Expense 8750-07590	8750-07590	8750	70	0.33%	0	0	0	0	70	-	7	1	1	1	1	1	1	1	1
A&G-Office supplies & expense - Vendor Comp Sales Tax 9210-07592	9210-07592	9210	(301)	-1.41%	(50)	(50)	(50)	(50)	(51)	(50)	(29)	(6)	(6)	(6)	(6)	(6)	(6)	(6)	(6)
Distribution-Operation supervi - Reimbursements 8700-09911	8700-09911	8700	(5,723)	-26.80%	-	(4,228)	-	-	(1,496)	-	(556)	(123)	(123)	(123)	(123)	(123)	(123)	(123)	(123)
Distribution-Maintenance of ot - Reimbursements 8940-09911	8940-09911	8940	(3,073)	-14.39%	(3,332)	387	204	(334)	-	2	(296)	(66)	(66)	(66)	(66)	(66)	(66)	(66)	(66)
Miscellaneous general expenses - Misc General Expense 9302-07590	9302-07590	9302	100	0.47%	-	-	-	-	-	100	10	2	2	2	2	2	2	2	2
Miscellaneous			21,351	100.00%	(3,676)	3,630	1,295	1,152	18,078	673	2,073	458	458	458	458	458	458	458	458
					-	-	-	-	-	-	-	-	-	-	-	-	-	-	-
Total O&M Expenses Before Allocations					1,295,425	1,293,665	1,095,840	1,267,173	1,202,440	1,134,650	1,075,693	1,044,686	1,013,696	1,072,555	1,041,190	1,020,121	1,069,467	1,036,377	1,032,547
					-	-	-	-	-	-	-	0	(0)	(0)	(0)	(0)	0	(0)	(0)
					-	-	-	-	-	-	-	-	-	-	-	-	-	-	-
net expense Restricted Stock Time Lapse					900	871	1,074	884	2,711	-	319	1,026	1,129	1,246	938	608	494	493	505
net expense Restricted Stock Perf Based					1,162	1,144	3,333	1,408	9,559	-	825	2,648	2,915	3,216	2,421	1,571	1,276	1,274	1,303
Capital Credits - combined					-	-	-	-	-	-	-	-	-	-	-	-	-	-	-
Total Net expense - Restricted Stock					2,062	2,014	4,407	2,292	12,270	-	1,144	3,674	4,044	4,461	3,359	2,179	1,770	1,767	1,808
Gross Expense - Restricted Stock					2,062	2,014	4,407	2,292	12,270	-	1,144	3,674	4,044	4,461	3,359	2,179	1,770	1,767	1,808
effective cap rate - Restricted Stock					0.00%	0.00%	0.00%	0.00%	0.00%	0.00%	0.00%	0.00%	0.00%	0.00%	0.00%	0.00%	0.00%	0.00%	0.00%

Table of values by FERC account:

	1	2	3	4	5	6	7	8	9	10	11	12	13	14	15	16	17
7560			47	0	0	0	0	0	9	9	8	8	8	8	9	10	8
7590			0	0	0	0	0	0	0	0	0	0	0	0	0	0	0
8140			(285)	0	0	0	0	0	22	(6)	(6)	(6)	(6)	(6)	(6)	(6)	(6)
8150			0	0	0	0	0	0	0	0	0	0	0	0	0	0	0
8160			8,712	19,622	1,889	1,879	3,797	14,701	7,594	7,527	7,392	7,692	7,390	7,465	7,804	7,538	7,655
8170			8,337	4,065	1,564	2,089	2,579	539	3,080	2,968	2,866	3,093	2,886	2,935	3,077	2,896	2,970
8180			2,111	4,871	3,732	(260)	2,563	1,490	2,181	2,107	2,057	2,209	2,055	2,184	2,183	2,093	2,111
8190			88	80	78	3	82	83	60	57	56	60	56	60	56	58	59
8200			925	376	(51)	94	95	87	234	225	219	236	224	228	226	224	228
8210			12,439	(1,435)	(239)	459	425	14,630	3,831	3,792	3,742	3,871	3,747	3,811	3,918	3,835	3,868
8240			651	31	25	53	20	0	102	99	99	106	99	114	101	103	99
8250			2,469	1,060	354	698	134	113	669	607	696	636	617	637	589	617	620
8310			600	0	750	0	300	600	311	315	315	315	315	315	326	326	326
8320			0	0	0	0	0	0	0	0	0	0	0	0	0	0	0
8340			18	654	759	512	(133)	0	251	242	240	256	239	269	250	247	242
8350			1,062	(398)	0	536	(133)	173	207	199	191	207	191	192	207	191	199
8360			0	0	148	(21)	0	0	21	20	20	21	20	20	21	20	20
8370			0	0	0	0	0	0	0	0	0	0	0	0	0	0	0
8400			0	0	0	0	0	0	0	0	0	0	0	0	0	0	0
8410			3,409	13,509	9,211	14,341	14,109	11,975	11,022	10,661	10,210	11,065	10,207	10,212	11,060	10,221	10,634
8470			0	0	0	0	0	0	0	0	0	0	0	0	0	0	0
8500			0	0	0	0	0	0	0	0	0	0	0	0	0	0	0
8520			0	0	0	0	0	0	0	0	0	0	0	0	0	0	0
8550			0	0	0	0	0	30	4	4	4	4	4	4	4	4	4
8560			24,145	43,384	11,397	28,439	16,253	44,203	25,706	25,311	24,653	25,712	24,645	24,808	25,980	25,573	25,433
8570			7,495	544	3,497	4,550	1,847	90	2,643	2,739	2,652	2,861	2,670	2,734	2,809	2,683	2,751
8580			0	0	0	0	0	0	0	0	0	0	0	0	0	0	0
8590			0	0	0	0	0	0	0	0	0	0	0	0	0	0	0
8600			0	0	0	0	0	0	0	0	0	0	0	0	0	0	0
8620			0	0	0	0	0	0	0	0	0	0	0	0	0	0	0
8630			0	215	897	(141)	1,240	804	505	486	467	506	467	467	506	467	486
8640			0	0	0	0	0	0	0	0	0	0	0	0	0	0	0
8650			0	0	2,863	279	(177)	0	495	477	458	496	458	459	496	458	477
8670			0	0	0	0	0	0	0	0	0	0	0	0	0	0	0
8700			108,924	123,894	87,338	96,211	106,036	139,540	85,750	90,007	85,220	89,920	85,932	85,019	88,798	88,000	86,499

8710	912	20	22	41	41	22	152	146	144	153	149	154	142	149	149
8711	0	0	0	5,996	0	0	787	742	745	792	742	875	764	779	743
8720	0	0	0	0	0	0	0	0	0	0	0	0	0	0	0
8740	337,856	322,093	299,563	331,435	348,645	297,226	307,262	302,016	291,363	303,269	290,784	292,435	306,411	309,297	298,919
8750	40,673	12,623	59,895	30,927	39,263	22,812	33,283	32,195	31,034	33,495	31,039	31,563	33,332	31,247	32,175
8760	1,932	535	2,613	2,681	3,657	6,085	2,708	2,616	2,548	2,738	2,545	2,876	2,714	2,986	2,622
8770	4,439	3,367	4,994	11,335	23,158	21,429	9,202	8,918	8,691	9,440	8,880	10,077	9,179	9,232	8,962
8780	85,680	77,707	66,203	70,824	80,799	76,265	74,823	73,202	69,821	75,627	69,757	70,148	75,365	70,184	72,569
8790	0	90	0	94	239	0	54	52	53	56	52	62	54	55	52
8800	16,986	25,978	22,519	10,694	19,224	11,345	17,668	17,075	16,390	17,755	16,383	16,458	17,719	16,410	17,042
8810	40,818	37,699	43,548	34,963	43,047	40,700	34,548	33,308	32,731	34,686	33,865	34,944	32,391	33,900	34,061
8850	37	185	185	140	0	304	233	169	164	169	169	169	169	193	179
8860	11,627	40	622	221	89	41	1,817	1,748	1,717	1,834	1,779	1,837	1,698	1,778	1,787
8870	6,567	1,572	7,189	2,092	4,112	3,429	3,814	3,487	3,377	3,607	3,377	3,402	3,620	3,402	3,505
8890	183	177	0	0	0	3,405	483	467	489	496	467	550	481	490	467
8900	0	458	4,686	488	341	0	766	740	743	791	741	873	763	777	741
8910	0	6,515	1,049	670	5,815	280	1,899	1,872	1,876	1,944	1,874	2,068	1,930	1,952	1,903
8920	408	652	(5)	(28)	0	827	297	286	277	299	276	284	297	279	286
8930	7,219	6,050	6,481	9,382	11,681	12,950	8,991	8,659	8,312	9,008	8,312	8,316	9,007	8,313	8,659
8940	(939)	3,276	2,206	22,511	3,954	7,868	5,289	5,485	5,495	5,639	5,486	5,591	5,668	5,711	5,601
8950	0	0	0	0	0	0	0	0	0	0	0	0	0	0	0
9010	0	0	0	0	0	0	0	0	0	0	0	0	0	0	0
9020	91,879	121,879	107,089	114,825	114,278	98,163	91,904	93,768	91,734	93,869	91,595	91,786	95,895	94,459	94,899
9030	29,218	33,171	42,346	35,784	32,200	22,339	31,821	31,227	29,831	32,310	29,754	29,867	32,088	29,856	30,878
9040	116,325	24,247	19,571	175,706	19,482	19,404	19,354	23,326	28,927	38,324	43,791	35,665	33,800	25,623	21,295
9070	0	0	0	0	0	0	0	0	0	0	0	0	0	0	0
9080	0	0	0	0	0	0	0	0	0	0	0	0	0	0	0
9090	13,255	10,829	10,459	9,693	9,061	11,760	10,077	10,446	9,703	10,477	9,685	9,707	10,391	9,929	10,021
9100	0	0	0	0	0	85	21	19	12	8	28	11	18	15	19
9110	25,970	21,892	23,130	20,061	20,662	20,122	22,043	22,627	19,267	19,713	23,333	19,119	22,069	20,427	21,561
9120	4,838	2,655	3,218	3,011	5,580	6,680	6,359	5,826	3,590	2,508	8,550	3,361	5,541	4,469	5,683
9130	1,519	2,316	2,744	1,196	1,209	1,707	2,617	2,397	1,477	1,032	3,518	1,383	2,280	1,839	2,330
9160	0	0	0	0	0	0	0	0	0	0	0	0	0	0	0
9200	12,708	12,580	10,854	10,341	11,471	10,422	11,446	11,026	10,583	11,469	10,583	10,593	11,469	10,583	11,026
9210	2,050	374	(50)	1,059	784	291	474	569	475	530	574	479	488	541	542
9220	0	0	0	0	0	0	0	0	0	0	0	0	0	0	0
9230	5,000	16,506	15,128	26,698	28,801	17,583	15,156	15,352	15,354	15,356	15,351	15,346	15,870	15,870	15,870
9240	14,569	13,796	13,775	12,965	12,828	12,683	979	679	679	679	679	679	679	679	679
9250	368	114,712	4,710	201	4,757	1,613	17,281	17,720	17,753	17,792	17,691	17,583	18,142	18,141	18,145
9260	239,185	199,130	190,845	188,033	203,543	165,490	192,558	165,869	160,406	174,046	158,905	156,015	167,689	155,081	161,605
9270	0	321	0	0	0	0	31	7	7	7	7	7	7	7	7
9280	(259)	0	4,257	2,300	0	0	881	912	912	912	912	912	943	943	943
9290	0	0	0	0	0	0	0	0	0	0	0	0	0	0	0
9301	0	0	0	0	0	0	0	0	0	0	0	0	0	0	0
9302	2,044	8,530	350	634	3,425	11,200	2,556	809	4,083	1,066	8,017	1,564	935	8,293	757
9310	1,206	1,219	1,206	1,219	1,269	1,262	1,061	1,021	1,002	1,071	1,039	1,073	990	1,038	1,043
9320	0	0	0	1,248	0	0	120	36	196	50	287	74	42	302	34
	1,295,425	1,293,666	1,095,840	1,287,173	1,202,440	1,134,850	1,075,693	1,044,696	1,013,608	1,072,635	1,041,190	1,020,121	1,069,467	1,036,377	1,032,547

acct 9220 will not show up here for Div 9

2016 June	2016 July	2016 August	2016 September	2016 October	2016 November	2016 December	2017 January	2017 February	2017 March	2017 April	2017 May	Base	Test	diff	Lab&Ben	Rent	Other	Bad Debt
3.0%	3.0%	3.0%	3.0%	3.0%	3.0%	3.0%	3.0%	3.0%	3.0%	3.0%	3.0%							
45.0%	45.0%	45.0%	45.0%	45.0%	45.0%	45.0%	45.0%	45.0%	45.0%	45.0%	45.0%							
				0.0%	0.0%	0.0%	0.0%	0.0%	0.0%	0.0%	0.0%							
					Test Year									these cols are used for tab D.1 col 34 from FERC				
			<---Budget								---Forecast>							
2,776	2,664	2,888	2,776	2,859	2,744	2,974	2,744	2,744	2,974	2,744	2,859	33,761	33,748	(14)	(14)			
196	188	204	196	202	194	210	194	194	210	194	202	2,386	2,385	(1)	(1)			
8,219	7,889	8,550	8,219	8,466	8,125	8,806	8,125	8,125	8,806	8,125	8,466	99,961	99,921	(40)	(40)			
22,371	21,471	23,270	22,371	23,042	22,115	23,968	22,115	22,115	23,968	22,115	23,042	272,073	271,964	(109)	(109)			
28,303	27,165	29,440	28,303	29,152	27,980	30,324	27,980	27,980	30,324	27,980	29,152	344,217	344,079	(138)	(138)			
8,199	7,869	8,528	8,199	8,445	8,105	8,784	8,105	8,105	8,784	8,105	8,445	99,715	99,675	(40)	(40)			
13,022	12,498	13,545	13,022	13,412	12,873	13,952	12,873	12,873	13,952	12,873	13,412	158,371	158,308	(63)	(63)			
11,079	10,634	11,525	11,079	11,411	10,953	11,870	10,953	10,953	11,870	10,953	11,411	134,745	134,691	(54)	(54)			
3,729	3,579	3,879	3,729	3,841	3,687	3,995	3,687	3,687	3,995	3,687	3,841	45,355	45,337	(18)	(18)			
2,787	2,675	2,900	2,787	2,871	2,756	2,987	2,756	2,756	2,987	2,756	2,871	33,902	33,888	(14)	(14)			
1,317	1,264	1,370	1,317	1,356	1,302	1,411	1,302	1,302	1,411	1,302	1,356	16,013	16,006	(6)	(6)			
102	98	106	102	105	101	109	101	101	109	101	105	1,237	1,237	(0)	(0)			
1,341	1,287	1,395	1,341	1,381	1,326	1,437	1,326	1,326	1,437	1,326	1,381	16,312	16,306	(7)	(7)			
163	157	170	163	168	161	175	161	161	175	161	168	1,985	1,985	(1)	(1)			
186	179	194	186	192	184	200	184	184	200	184	192	2,265	2,264	(1)	(1)			
20	20	21	20	21	20	22	20	20	22	20	21	248	248	(0)	(0)			
10,055	9,651	10,459	10,055	10,357	9,940	10,773	9,940	9,940	10,773	9,940	10,357	122,288	122,239	(49)	(49)			
10,693	10,263	11,123	10,693	11,014	10,571	11,457	10,571	10,571	11,457	10,571	11,014	130,050	129,998	(52)	(52)			
2,046	1,963	2,128	2,046	2,107	2,022	2,192	2,022	2,022	2,192	2,022	2,107	24,880	24,870	(10)	(10)			
416	400	433	416	429	412	446	412	412	446	412	429	5,065	5,063	(2)	(2)			
472	453	491	472	486	467	506	467	467	506	467	486	5,741	5,739	(2)	(2)			
53,324	51,180	55,468	53,324	54,924	52,716	57,132	52,716	52,716	57,132	52,716	54,924	648,530	648,270	(260)	(260)			
109,758	105,345	114,171	109,758	113,061	108,505	117,596	108,505	108,505	117,596	108,505	113,061	1,334,883	1,334,349	(534)	(534)			
27,464	26,360	28,568	27,464	28,288	27,150	29,425	27,150	27,150	29,425	27,150	28,288	334,017	333,884	(134)	(134)			
1,657	1,590	1,724	1,657	1,707	1,638	1,775	1,638	1,638	1,775	1,638	1,707	20,153	20,145	(8)	(8)			
1,496	1,436	1,556	1,496	1,541	1,479	1,603	1,479	1,479	1,603	1,479	1,541	18,197	18,190	(7)	(7)			
67,416	64,705	70,126	67,416	69,438	66,646	72,230	66,646	66,646	72,230	66,646	69,438	819,910	819,582	(328)	(328)			
16,678	16,006	17,347	16,678	17,178	16,486	17,867	16,486	16,486	17,867	16,486	17,178	202,815	202,734	(81)	(81)			
536,435	514,869	558,005	536,435	552,531	530,315	574,746	530,315	530,315	574,746	530,315	552,531	6,524,179	6,521,567	(2,612)	(2,612)			
(538,213)	(516,573)	(559,853)	(538,213)	(554,359)	(532,070)	(576,648)	(532,070)	(532,070)	(576,648)	(532,070)	(554,359)	(6,545,768)	(6,543,147)	2,621	2,621			
362	347	377	362	373	358	388	358	358	388	358	373	4,403	4,401	(2)	(2)			
-	-	-	-	-	-	-	-	-	-	-	-	-	-	-	-			
(25)	(24)	(27)	(25)	(26)	(25)	(27)	(25)	(25)	(27)	(25)	(26)	(310)	(310)	0	0			
47	45	49	47	49	47	51	47	47	51	47	49	575	575	(0)	(0)			
417	401	434	417	430	413	447	413	413	447	413	430	5,077	5,075	(2)	(2)			
(488)	(469)	(508)	(488)	(503)	(483)	(523)	(483)	(483)	(523)	(483)	(503)	(5,937)	(5,934)	2	2			
570	547	593	570	587	563	611	563	563	611	563	587	6,932	6,929	(3)	(3)			
53	51	55	53	55	52	58	52	52	58	52	55	767	767	(0)	(0)			
100	96	104	100	103	99	107	99	99	107	99	103	1,218	1,218	(0)	(0)			
(53)	(51)	(55)	(53)	(55)	(53)	(57)	(53)	(53)	(57)	(53)	(55)	(647)	(647)	0	0			
(322)	(309)	(335)	(322)	(332)	(319)	(345)	(319)	(319)	(345)	(319)	(332)	(3,920)	(3,919)	2	2			
(266)	(255)	(277)	(266)	(274)	(263)	(285)	(263)	(263)	(285)	(263)	(274)	(3,236)	(3,235)	1	1			
(16)	(16)	(17)	(16)	(17)	(16)	(17)	(16)	(16)	(17)	(16)	(17)	(198)	(198)	0	0			
-	-	-	-	-	-	-	-	-	-	-	-	-	-	-	-			
(133)	(128)	(139)	(133)	(137)	(132)	(143)	(132)	(132)	(143)	(132)	(137)	(1,622)	(1,621)	1	1			
(87)	(84)	(91)	(87)	(90)	(86)	(93)	(86)	(86)	(93)	(86)	(90)	(1,059)	(1,058)	0	0			
10	10	10	10	10	10	11	10	10	11	10	10	121	121	(0)	(0)			
-	-	-	-	-	-	-	-	-	-	-	-	-	-	-	-			
474	454	493	474	488	468	507	468	468	507	468	488	5,759	5,757	(2)	(2)			
(72)	(69)	(74)	(72)	(74)	(71)	(77)	(71)	(71)	(77)	(71)	(74)	(871)	(870)	0	0			
(98)	(92)	(99)	(98)	(98)	(94)	(102)	(94)	(94)	(102)	(94)	(98)	(1,162)	(1,161)	0	0			
70	67	72	70	72	69	75	69	69	75	69	72	847	847	(0)	(0)			
(0)	(0)	(0)	(0)	(0)	(0)	(0)	(0)	(0)	(0)	(0)	(0)	(0)	(0)	0	0			
(688)	(660)	(716)	(688)	(709)	(680)	(737)	(680)	(680)	(737)	(680)	(709)	(8,367)	(8,363)	3	3			
200	192	208	200	206	197	214	197	197	214	197	206	2,429	2,428	(1)	(1)			
29	28	31	29	30	29	31	29	29	31	29	30	357	357	(0)	(0)			
116	111	121	116	120	115	124	115	115	124	115	120	1,412	1,412	(1)	(1)			
(270)	(259)	(281)	(270)	(278)	(267)	(289)	(267)	(267)	(289)	(267)	(278)	(3,285)	(3,284)	1	1			
295	283	307	295	304	292	316	292	292	316	292	304	3,590	3,588	(1)	(1)			
(194)	(186)	(201)	(194)	(199)	(191)	(207)	(191)	(191)	(207)	(191)	(199)	(2,354)	(2,353)	1	1			
278,746	267,539	289,953	278,746	287,108	275,565	298,652	275,565	275,565	298,652	275,565	287,108	3,390,121	3,388,764	(1,357)	(1,357)			
(278,971)	(268,838)	(289,107)	(278,971)	(285,280)	(273,810)	(298,750)	(273,810)	(273,810)	(298,750)	(273,810)	(285,280)	(3,388,533)	(3,367,184)	1,349	1,349			
-	-	-	-	-	-	-	-	-	-	-	-	-	-	-	-			
362	347	377	362	373	358	388	358	358	388	358	373	4,403	4,401	(2)	(2)			
-	-	-	-	-	-	-	-	-	-	-	-	-	-	-	-			
(362)	(347)	(377)	(362)	(373)	(358)	(388)	(358)	(358)	(388)	(358)	(373)	(4,403)	(4,401)	2	2			
405,326	389,030	421,623	405,326	417,486	400,700	434,272	400,700	400,700	434,272	400,700	417,486	4,929,597	4,927,623	(1,974)				
-	-	-	-	-	-	-	-	-	-	-	-							
30,293	29,075	31,511	30,293	36,206	34,752	37,664	34,752	34,752	37,664	34,752	36,206	403,718	407,926	4,208	4,208			
45,417	43,591	47,243	45,417	54,285	52,102	56,468	52,102	52,102	56,468	52,102	54,285	605,272	611,581	6,309	6,309			
61,313	58,847	63,778	61,313	73,285	70,338	76,231	70,338	70,338	76,231	70,338	73,285	817,117	825,633	8,517	8,517			
55	53	57	55	65	63	68	63	63	68	63	65	730	737	8	8			
13,581	13,035	14,127	13,581	16,233	15,580	16,885	15,580	15,580	16,885	15,580	16,233	180,994	182,881	1,886	1,886			
12	12	13	12	15	14	15	14	14	15	14	15	164	166	2	2			
588	661	716	688	823	790	856	790	790	856	790	823	9,175	9,270	96	96			
0	0	0	0	0	0	0	0	0	0	0	0	4	4	0	0			
1,085	1,041	1,129	1,085	1,297	1,245	1,349	1,245	1,245	1,349	1,245	1,297	14,458	14,609	151	151			
1	1	1	1	1	1	1	1	1	1	1	1	12	13	0	0			
1,745	1,675	1,815	1,745	2,085	2,002	2,169	2,002	2,002	2,169	2,002	2,085	23,253	23,495	242	242			
2	2	2	2	2	2	2	2	2	2	2	2	22	22	0	0			
2,792	2,679	2,904	2,792	3,337	3,203	3,471	3,203	3,203	3,471	3,203	3,337	37,205	37,593	388	388			
2	2	2	2	3	3	3	3	3	3	3	3	32	32	0	0			
27	26	28	27	33	31	34	31	31	34	31	33	363	366	4	4			
41	39	43	41	49	47	51	47	47	51	47	49	548	553	6	6			
8	8	9	8	10	10	10	10	10	10	10	10	111	113	1	1			
157,062	150,747	163,377	157,062	187,730	180,182	195,278	180,182	180,182	195,278	180,182	187,730	2,093,177	2,114,994	21,817				

-	-	-	-	-	-	-	-	-	-	-	-					
12	10	11	11	24	26	29	22	14	12	11	12	273	194	(79)		(79)
35	30	33	31	70	77	85	64	42	34	34	35	603	570	(233)		(233)
217	191	205	195	442	487	537	405	262	213	213	216	5,049	3,585	(1,464)		(1,464)
53	46	50	47	107	118	130	98	64	52	52	53	1,226	870	(355)		(355)
37	32	35	33	75	83	92	69	45	36	36	37	861	611	(250)		(250)
7	6	6	6	14	15	16	12	8	7	7	7	155	110	(45)		(45)
1,110	975	1,050	997	2,263	2,491	2,748	2,069	1,343	1,090	1,089	1,114	25,830	18,340	(7,490)		(7,490)
(4)	(3)	(3)	(3)	(7)	(8)	(9)	(7)	(4)	(4)	(4)	(4)	(83)	(59)	24		24
(667)	(586)	(631)	(600)	(1,361)	(1,498)	(1,653)	(1,244)	(807)	(656)	(655)	(670)	(15,530)	(11,027)	4,504		4,504
(1)	(1)	(1)	(1)	(1)	(1)	(2)	(1)	(1)	(1)	(1)	(1)	(15)	(10)	4		4
(16)	(14)	(15)	(14)	(33)	(36)	(40)	(30)	(20)	(16)	(16)	(16)	(375)	(266)	109		109
(123)	(108)	(116)	(110)	(251)	(276)	(305)	(229)	(149)	(121)	(121)	(123)	(2,862)	(2,032)	830		830
(28)	(25)	(27)	(26)	(58)	(64)	(70)	(53)	(34)	(28)	(28)	(29)	(662)	(470)	192		192
(20)	(17)	(19)	(18)	(40)	(44)	(49)	(37)	(24)	(19)	(19)	(20)	(459)	(326)	133		133
1,221	1,073	1,155	1,097	2,490	2,741	3,024	2,277	1,477	1,200	1,196	1,225	28,420	20,179	(8,241)		(8,241)
503	442	476	452	1,026	1,129	1,246	938	608	494	493	505	11,706	8,312	(3,395)		(3,395)
77	68	73	70	158	174	192	144	94	76	76	78	1,800	1,278	(522)		(522)
9	8	8	8	18	20	22	16	11	9	9	9	203	144	(59)		(59)
98	86	93	88	200	220	242	183	118	96	96	98	2,278	1,618	(661)		(661)
165	145	156	146	336	370	408	307	199	162	162	165	3,835	2,723	(1,112)		(1,112)
1,997	1,755	1,890	1,795	4,074	4,485	4,948	3,728	2,417	1,963	1,960	2,005	46,497	33,014	(13,483)		(13,483)
1	0	0	0	1	1	1	1	1	1	1	1	12	9	(4)		(4)
193	169	182	173	393	433	477	359	233	189	189	193	4,484	3,184	(1,300)		(1,300)
80	70	75	72	163	179	198	149	96	78	78	80	1,856	1,318	(538)		(538)
12	10	11	11	24	26	29	22	14	12	11	12	273	194	(79)		(79)
9	8	9	8	19	21	23	17	11	9	9	9	216	155	(63)		(63)
8	7	8	8	17	19	21	16	10	8	8	8	194	138	(56)		(56)
4,983	4,379	4,715	4,478	10,184	11,187	12,342	9,292	6,029	4,896	4,889	5,001	115,969	82,334	(33,635)		
-	-	-	-	-	-	-	-	-	-	-	-					-
1,594	1,594	1,594	1,605	1,594	1,594	1,594	1,594	1,594	1,594	1,594	1,594	199,452	19,143	(180,309)		(180,309)
10	10	10	10	10	10	10	10	10	10	10	10	1,247	120	(1,127)		(1,127)
(915)	(915)	(915)	(921)	(915)	(915)	(915)	(915)	(915)	(915)	(915)	(915)	(114,462)	(10,986)	103,476		103,476
0	0	0	0	0	0	0	0	0	0	0	0	5	1	(5)		(5)
14	14	14	14	14	14	14	14	14	14	14	14	1,726	166	(1,562)		(1,562)
4	4	4	4	4	4	4	4	4	4	4	4	470	45	(425)		(425)
12	12	12	12	12	12	12	12	12	12	12	12	1,507	145	(1,362)		(1,362)
719	719	719	724	719	719	719	719	719	719	719	719	89,947	8,633	(81,314)		
-	-	-	-	-	-	-	-	-	-	-	-					
(29)	(29)	(28)	(31)	(29)	(28)	(30)	(29)	(30)	(28)	(29)	(29)	(385)	(350)	35	35	
(32,573)	(32,579)	(31,384)	(34,477)	(32,444)	(31,858)	(34,041)	(33,008)	(34,095)	(31,469)	(32,998)	(33,163)	(433,759)	(394,089)	39,670	39,670	
110	110	106	116	109	107	115	111	115	106	111	112	1,462	1,328	(134)	(134)	
55,009	55,019	53,000	58,223	54,790	53,802	57,487	55,743	57,579	53,144	55,727	56,005	732,522	665,528	(66,993)	(66,993)	
1,025	1,025	987	1,085	1,021	1,002	1,071	1,039	1,073	990	1,038	1,043	13,647	12,399	(1,248)	(1,248)	
2,338	2,339	2,253	2,475	2,329	2,287	2,444	2,370	2,448	2,259	2,369	2,381	31,140	28,292	(2,848)	(2,848)	
120	120	116	127	120	118	126	122	126	116	122	123	1,603	1,456	(147)	(147)	
437	437	421	463	435	428	457	443	458	422	443	445	5,821	5,289	(532)	(532)	
480	480	462	508	478	469	502	486	502	464	486	489	6,391	5,806	(584)	(584)	
37	37	36	39	37	36	39	38	39	36	38	38	494	449	(45)	(45)	
24,759	24,764	23,855	26,206	24,661	24,216	25,875	25,090	25,916	23,920	25,082	25,208	329,705	299,552	(30,153)	(30,153)	
1,751	1,751	1,687	1,853	1,744	1,712	1,830	1,774	1,832	1,691	1,773	1,782	23,312	21,180	(2,132)	(2,132)	
39	39	37	41	39	38	41	39	41	38	39	40	518	471	(47)	(47)	
92	92	89	98	92	90	96	93	96	89	93	94	1,227	1,115	(112)	(112)	
759	759	731	804	756	742	793	769	795	733	769	773	10,109	9,185	(925)	(925)	
6,653	6,654	6,410	7,042	6,627	6,507	6,953	6,742	6,964	6,428	6,740	6,774	88,596	80,494	(8,103)	(8,103)	
26	26	25	28	26	26	28	27	28	25	27	27	351	319	(32)	(32)	
3,442	3,443	3,317	3,643	3,429	3,367	3,597	3,488	3,603	3,326	3,487	3,505	45,840	41,647	(4,192)	(4,192)	
282	282	271	298	280	275	294	285	295	272	285	287	3,749	3,406	(343)	(343)	
429	429	413	454	427	420	448	435	449	415	435	437	5,714	5,191	(523)	(523)	
732	732	705	775	729	716	765	742	766	707	741	745	9,746	8,854	(891)	(891)	
25	25	24	26	25	24	26	25	26	24	25	25	333	302	(30)	(30)	
21	21	20	22	21	20	22	21	22	20	21	21	274	249	(25)	(25)	
517	517	498	547	515	506	540	524	541	500	524	526	6,885	6,256	(630)	(630)	
1,754	1,754	1,689	1,856	1,747	1,715	1,832	1,777	1,835	1,694	1,776	1,795	23,350	21,215	(2,136)	(2,136)	
527	527	508	558	525	516	551	534	552	509	534	537	7,021	6,379	(642)	(642)	
88	88	85	93	87	86	92	89	92	85	89	89	1,168	1,061	(107)	(107)	
70	70	68	74	70	69	73	71	73	68	71	71	935	849	(85)	(85)	
58	58	55	61	57	56	60	58	60	56	58	59	767	697	(70)	(70)	
124	124	120	132	124	122	130	126	130	120	126	126	1,655	1,503	(151)	(151)	
161	161	155	171	161	158	168	163	169	156	163	164	2,147	1,951	(196)	(196)	
4	4	4	5	4	4	5	5	5	4	5	5	59	54	(5)	(5)	
(61)	(61)	(58)	(64)	(60)	(59)	(63)	(61)	(63)	(58)	(61)	(62)	(806)	(732)	74	74	
(15,824)	(15,827)	(15,247)	(16,749)	(15,761)	(15,477)	(16,537)	(16,036)	(16,564)	(15,288)	(16,031)	(16,111)	(210,723)	(191,451)	19,272	19,272	
(5,604)	(5,605)	(5,400)	(5,932)	(5,582)	(5,481)	(5,857)	(5,679)	(5,866)	(5,414)	(5,677)	(5,706)	(74,629)	(67,804)	6,825	6,825	
(36)	(36)	(34)	(38)	(35)	(35)	(37)	(36)	(37)	(34)	(36)	(36)	(474)	(431)	43	43	
(1,061)	(1,061)	(1,022)	(1,123)	(1,057)	(1,038)	(1,109)	(1,075)	(1,110)	(1,025)	(1,075)	(1,080)	(14,127)	(12,835)	1,292	1,292	
4	4	4	4	4	4	4	4	4	4	4	4	55	50	(5)	(5)	
1	1	1	2	1	1	2	1	2	1	1	1	20	18	(2)	(2)	
46,688	46,696	44,963	49,415	46,502	45,663	48,791	47,311	48,869	45,105	47,297	47,533	621,710	564,851	(56,859)		
-	-	-	-	-	-	-	-	-	-	-	-					
94,753	101,514	98,410	97,606	98,137	92,178	92,909	91,585	87,722	95,915	107,894	93,127	1,062,765	1,151,750	88,985		88,985
(0)	(0)	(0)	(0)	(0)	(0)	(0)	(0)	(0)	(0)	(0)	(0)	(3)	(3)	(0)		(0)
(0)	(0)	(0)	(0)	(0)	(0)	(0)	(0)	(0)	(0)	(0)	(0)	(1)	(1)	(0)		(0)
(159)	(170)	(165)	(163)	(164)	(154)	(155)	(153)	(147)	(161)	(181)	(158)	(1,812)	(1,927)	(115)		(115)
(0)	(0)	(0)	(0)	(0)	(0)	(0)	(0)	(0)	(0)	(0)	(0)	(4)	(4)	(0)		(0)
(110)	(117)	(114)	(113)	(114)	(107)	(108)	(106)	(102)	(111)	(125)	(108)	(1,253)	(1,333)	(80)		(80)
(111,482)	(119,438)	(115,785)	(114,840)	(115,465)	(108,453)	(109,313)	(107,755)	(103,210)	(112,850)	(126,944)	(109,570)	(1,273,941)	(1,355,106)	(81,165)		(81,165)
(130)	(139)	(135)	(134)	(134)	(126)	(127)	(125)	(120)	(131)	(146)	(127)	(1,481)	(1,575)	(94)		(94)
(245)	(263)	(255)	(253)	(254)	(239)	(240)	(237)	(227)	(248)	(279)	(241)	(2,802)	(2,981)	(179)		(179)
(40)	(43)	(42)	(42)	(42)	(39)	(40)	(39)	(37)	(41)	(46)	(40)	(462)	(492)	(29)		(29)
69	74	72	71	72	67	68	67	64	70	79	68	792	842	50		50
9	9	9	9	9	9	9	8	8	9	10	9	100	107	6		6
3	3	3	3	3	3	3	3	3	3	3	3	33	35	2		2
3,384	3,625	3,514	3,486	3,504	3,292	3,318	3,270	3,133	3,425	3,853	3,326	38,665	41,128	2,463		2,463

1	2	2	1	2	1	1	1	1	1	2	1	17	18	1	1
214	230	222	221	222	208	210	207	198	217	244	211	2,448	2,604	156	156
99,389	106,482	103,225	102,362	102,939	96,688	97,455	96,066	92,014	100,809	113,173	97,684	1,135,746	1,208,106	72,360	72,360
288	319	309	307	308	290	292	288	276	301	339	293	3,403	3,619	217	217
382	409	398	393	395	371	374	369	353	386	435	375	4,361	4,639	278	278
40,884	43,587	42,254	41,909	42,137	39,579	39,893	39,324	37,665	41,183	46,327	39,986	464,909	494,529	29,620	29,620
16,241	17,400	16,868	16,730	16,821	15,800	15,925	15,698	15,036	16,440	18,493	15,962	185,590	197,414	11,824	11,824
1,055	1,131	1,096	1,087	1,093	1,027	1,035	1,020	977	1,068	1,202	1,037	12,060	12,829	768	768
83	100	97	96	96	91	91	90	86	94	106	91	1,063	1,131	68	68
(1,034)	(1,108)	(1,074)	(1,065)	(1,071)	(1,006)	(1,014)	(1,000)	(958)	(1,047)	(1,176)	(1,017)	(11,819)	(12,572)	(753)	(753)
(91)	(98)	(95)	(94)	(94)	(89)	(89)	(88)	(84)	(92)	(104)	(90)	(1,042)	(1,108)	(66)	(66)
(55,796)	(59,768)	(57,940)	(57,467)	(57,779)	(54,271)	(54,701)	(53,921)	(51,647)	(56,471)	(63,524)	(54,829)	(637,489)	(678,104)	(40,615)	(40,615)
87,496	93,740	90,873	90,131	90,622	85,119	85,794	84,571	81,004	88,570	99,631	85,996	999,843	1,063,545	63,702	
-	-	-	-	-	-	-	-	-	-	-	-				
12	12	10	11	9	9	10	9	11	10	10	9	134	122	(11)	(11)
17,602	17,512	14,709	15,377	13,543	13,605	14,469	13,590	16,973	13,967	14,227	13,568	194,439	178,091	(16,348)	(16,348)
41	41	34	36	32	32	34	32	37	32	33	32	453	414	(39)	(39)
459	457	384	401	353	355	377	353	417	364	371	354	5,071	4,644	(426)	(426)
468	465	391	409	360	362	385	360	424	371	378	361	5,167	4,733	(434)	(434)
479	476	400	418	368	370	393	368	434	380	387	369	5,287	4,843	(445)	(445)
2	2	2	2	2	2	2	2	2	2	2	2	27	24	(2)	(2)
2,874	2,860	2,402	2,511	2,211	2,222	2,363	2,213	2,608	2,279	2,323	2,216	31,751	29,082	(2,670)	(2,670)
5	5	4	4	4	4	4	4	4	4	4	4	54	50	(5)	(5)
56	66	55	58	51	51	54	51	60	53	54	51	732	670	(62)	(62)
94	93	78	82	72	72	77	72	85	74	76	72	1,033	947	(87)	(87)
57	57	48	50	44	44	47	44	52	46	46	44	634	581	(53)	(53)
432	430	361	377	332	334	355	332	392	342	349	333	4,769	4,368	(401)	(401)
102	101	85	89	78	79	84	78	92	81	82	78	1,123	1,029	(94)	(94)
215	214	180	188	166	167	177	166	196	171	174	166	2,380	2,180	(200)	(200)
4	4	3	3	3	3	3	3	4	3	3	3	43	39	(4)	(4)
546	543	458	477	420	422	449	420	495	433	441	421	6,031	5,524	(507)	(507)
467	464	390	408	359	361	383	359	423	370	377	360	5,153	4,720	(433)	(433)
936	931	782	818	720	724	769	721	849	742	757	722	10,341	9,471	(869)	(869)
187	186	156	163	144	144	153	144	169	148	151	144	2,063	1,889	(173)	(173)
606	603	507	530	467	469	495	467	550	481	490	467	6,698	6,135	(563)	(563)
947	943	792	828	729	732	779	729	860	751	766	730	10,466	9,586	(880)	(880)
1,328	1,322	1,110	1,161	1,022	1,027	1,092	1,023	1,206	1,053	1,074	1,024	14,675	13,441	(1,234)	(1,234)
56	55	46	49	43	43	46	43	50	44	45	43	614	562	(52)	(52)
29	29	24	26	22	23	24	23	27	23	24	23	323	296	(27)	(27)
2,897	2,882	2,421	2,531	2,229	2,239	2,381	2,230	2,629	2,297	2,342	2,233	32,003	29,312	(2,691)	(2,691)
32	32	27	28	25	25	27	25	29	26	26	25	358	328	(30)	(30)
41	41	34	36	32	32	34	32	37	33	33	32	455	417	(38)	(38)
964	959	805	842	742	745	792	742	875	764	779	743	10,650	9,754	(895)	(895)
15,110	15,034	12,627	13,201	11,626	11,679	12,421	11,632	13,712	11,981	12,213	11,647	166,917	152,883	(14,034)	(14,034)
3,621	3,602	3,026	3,163	2,786	2,799	2,976	2,787	3,286	2,871	2,927	2,791	39,997	36,634	(3,363)	(3,363)
425	423	355	371	327	329	350	327	386	337	344	328	4,697	4,302	(395)	(395)
8,039	7,998	6,718	7,023	6,185	6,214	6,608	6,189	7,295	6,374	6,496	6,197	88,804	81,337	(7,466)	(7,466)
714	711	597	624	549	552	587	550	648	566	577	550	7,889	7,226	(663)	(663)
68	68	57	59	52	53	56	52	62	54	55	52	752	689	(63)	(63)
500	498	418	437	385	387	411	385	454	397	404	385	5,526	5,062	(465)	(465)
39	39	33	34	30	30	32	30	36	31	32	30	434	397	(36)	(36)
1,480	1,473	1,237	1,293	1,139	1,144	1,217	1,140	1,343	1,174	1,196	1,141	16,352	14,977	(1,375)	(1,375)
342	341	286	299	263	265	281	264	311	272	277	264	3,783	3,465	(318)	(318)
5	5	4	4	4	4	4	4	4	4	4	4	54	49	(5)	(5)
920	916	769	804	708	711	757	709	835	730	744	710	10,168	9,313	(855)	(855)
51	51	43	45	40	40	42	40	47	41	42	40	568	520	(48)	(48)
43	43	36	37	33	33	35	33	39	34	35	33	474	434	(40)	(40)
5	5	4	4	4	4	4	4	4	4	4	4	53	48	(4)	(4)
921	917	770	805	709	712	757	709	836	730	745	710	10,176	9,321	(856)	(856)
67	67	56	59	52	52	55	52	61	53	54	52	744	681	(63)	(63)
28	28	23	24	21	21	23	21	25	22	22	21	306	281	(26)	(26)
3,475	3,457	2,904	3,035	2,673	2,686	2,856	2,675	3,153	2,755	2,808	2,678	38,381	35,154	(3,227)	(3,227)
893	888	746	780	687	690	734	687	810	708	721	688	9,860	9,031	(829)	(829)
3	3	3	3	3	3	3	3	3	3	3	3	38	35	(3)	(3)
1,287	1,261	1,059	1,107	975	979	1,041	975	1,150	1,005	1,024	977	13,996	12,820	(1,177)	(1,177)
51	51	43	45	40	40	42	40	47	41	42	40	568	520	(48)	(48)
12	12	10	10	9	9	10	9	11	9	10	9	130	120	(11)	(11)
70,030	69,674	58,521	61,179	53,880	54,128	57,564	53,911	63,548	55,529	56,602	53,980	773,592	708,551	(65,041)	
-	-	-	-	-	-	-	-	-	-	-	-				
-	-	-	-	-	-	-	-	-	-	-	-	50	-	(50)	(50)
-	-	-	-	-	-	-	-	-	-	-	-	-	-	-	-
-	-	-	-	-	-	-	-	-	-	-	-	-	-	-	-
0	0	0	0	0	0	0	0	0	0	0	0	50	-	(50)	
-	-	-	-	-	-	-	-	-	-	-	-				
3,684	3,637	3,628	3,820	3,713	3,637	3,628	3,637	3,637	3,645	3,637	3,632	93,785	43,937	(49,848)	(49,848)
150	148	148	155	151	148	148	148	148	148	148	148	3,818	1,789	(2,029)	(2,029)
1,804	1,781	1,776	1,870	1,818	1,781	1,776	1,781	1,781	1,785	1,781	1,779	45,924	21,515	(24,410)	(24,410)
75	74	74	78	75	74	74	74	74	74	74	74	1,904	892	(1,012)	(1,012)
190	188	187	197	192	188	187	188	188	188	188	188	4,843	2,269	(2,574)	(2,574)
320	318	315	332	323	316	315	316	318	317	316	316	8,156	3,821	(4,335)	(4,335)
10	10	10	10	10	10	10	10	10	10	10	10	246	115	(131)	(131)
3,519	3,474	3,465	3,648	3,546	3,474	3,465	3,474	3,474	3,482	3,474	3,469	89,577	41,966	(47,612)	(47,612)
11	11	11	11	11	11	11	11	11	11	11	11	281	132	(149)	(149)
4	4	4	4	4	4	4	4	4	4	4	4	98	46	(52)	(52)
35	34	34	36	35	34	34	34	34	34	34	34	878	411	(467)	(467)
1,616	1,596	1,592	1,676	1,629	1,596	1,592	1,596	1,596	1,600	1,596	1,594	41,151	19,279	(21,872)	(21,872)
6	6	6	6	6	6	6	6	6	6	6	6	142	67	(76)	(76)
20	20	20	21	20	20	20	20	20	20	20	20	506	237	(269)	(269)
2	2	2	2	2	2	2	2	2	2	2	2	41	19	(22)	(22)
215	212	211	223	216	212	211	212	212	212	212	212	5,467	2,561	(2,906)	(2,906)
54	53	53	56	54	53	53	53	53	53	53	53	1,374	644	(730)	(730)
(20)	(19)	(19)	(20)	(20)	(19)	(19)	(19)	(19)	(19)	(19)	(19)	(496)	(233)	265	265
(5)	(5)	(5)	(6)	(5)	(5)	(5)	(5)	(5)	(5)	(5)	(5)	(136)	(64)	73	73
(11)	(11)	(11)	(11)	(11)	(11)	(11)	(11)	(11)	(11)	(11)	(11)	(276)	(129)	147	147

(5,148)	(5,083)	(5,069)	(5,337)	(5,188)	(5,083)	(5,069)	(5,083)	(5,083)	(5,094)	(5,083)	(5,076)	(131,050)	(61,395)	69,655	69,655
(37)	(37)	(37)	(39)	(37)	(37)	(37)	(37)	(37)	(37)	(37)	(37)	(946)	(443)	503	503
2	2	2	2	2	2	2	2	2	2	2	2	48	22	(26)	(26)
(1)	(1)	(1)	(1)	(1)	(1)	(1)	(1)	(1)	(1)	(1)	(1)	(28)	(13)	15	15
6,493	6,411	6,394	6,732	6,544	6,411	6,394	6,411	6,411	6,425	6,411	6,402	165,305	77,443	(87,862)	
-	-	-	-	-	-	-	-	-	-	-	-				
21	33	23	52	50	31	21	73	29	47	38	49	481	468	(13)	(13)
104	160	111	250	241	148	104	353	139	229	185	234	2,322	2,258	(64)	(64)
164	253	176	397	382	235	164	560	220	363	293	371	3,679	3,577	(102)	(102)
264	406	282	636	612	377	263	898	353	582	469	595	5,901	5,738	(164)	(164)
348	536	373	841	809	499	348	1,187	467	770	621	787	7,802	7,585	(216)	(216)
4	6	4	9	9	6	4	13	5	9	7	9	87	85	(2)	(2)
26	39	27	62	59	37	26	87	34	56	45	58	571	555	(16)	(16)
103	159	111	249	240	148	103	352	138	228	184	233	2,314	2,249	(64)	(64)
847	1,303	906	2,044	1,967	1,212	847	2,887	1,135	1,871	1,509	1,912	18,966	18,441	(526)	(526)
600	924	642	1,449	1,394	859	600	2,048	804	1,326	1,069	1,355	13,441	13,068	(372)	(372)
1,833	2,820	1,961	4,423	4,255	2,622	1,832	6,245	2,455	4,047	3,264	4,137	41,032	39,895	(1,137)	(1,137)
1,295	1,992	1,385	3,124	3,006	1,852	1,294	4,412	1,734	2,859	2,306	2,922	28,985	28,181	(803)	(803)
84	129	89	202	194	120	84	285	112	185	149	189	1,872	1,820	(52)	(52)
112	173	120	271	260	160	112	382	150	248	200	253	2,510	2,441	(70)	(70)
9	14	10	22	21	13	9	31	12	20	16	21	206	201	(6)	(6)
8	13	9	20	19	12	8	28	11	18	15	19	184	179	(5)	(5)
5,822	8,958	6,230	14,051	13,515	8,331	5,820	19,840	7,799	12,858	10,370	13,142	130,354	126,741	(3,612)	
-	-	-	-	-	-	-	-	-	-	-	-				-
11	12	17	83	10	55	14	80	21	12	85	9	564	409	(155)	(155)
4	4	6	31	4	20	5	30	8	4	31	4	209	152	(57)	(57)
5	5	7	35	4	23	6	34	9	5	36	4	242	175	(66)	(66)
38	39	55	272	33	180	46	264	68	39	278	31	1,852	1,344	(509)	(509)
798	840	1,167	5,785	709	3,833	984	5,616	1,447	831	5,919	661	39,412	28,592	(10,820)	(10,820)
41	43	60	295	36	196	50	287	74	42	302	34	2,010	1,458	(552)	(552)
0	0	0	2	0	1	0	2	1	0	2	0	14	10	(4)	(4)
7	7	10	47	6	31	8	46	12	7	48	5	322	234	(88)	(88)
10	10	14	71	9	47	12	69	18	10	73	8	493	357	(133)	(133)
334	352	499	2,423	297	1,606	412	2,353	606	348	2,479	277	16,509	11,977	(4,532)	(4,532)
1,248	1,313	1,825	9,045	1,108	5,993	1,538	8,785	2,263	1,299	9,254	1,033	61,617	44,701	(16,916)	
-	-	-	-	-	-	-	-	-	-	-	-				
312	281	281	314	266	288	296	266	266	296	303	281	3,080	3,450	370	370
409	369	369	411	348	377	389	348	348	389	397	369	4,038	4,523	484	484
19	17	17	19	16	18	18	16	16	18	19	17	191	213	23	23
2	1	1	2	1	1	1	1	1	1	1	1	15	17	2	2
199	179	179	200	169	184	189	169	169	189	193	179	1,964	2,200	236	236
76	69	69	76	65	70	72	65	65	72	74	69	751	841	90	90
3	3	3	3	3	3	3	3	3	3	3	3	31	35	4	4
1,019	919	919	1,026	869	941	969	869	869	969	991	919	10,070	11,279	1,208	
-	-	-	-	-	-	-	-	-	-	-	-				
430	431	382	410	487	383	416	371	389	398	427	387	5,353	4,912	(441)	(441)
592	593	526	564	671	526	573	510	536	547	587	533	7,364	6,758	(606)	(606)
242	243	215	231	274	215	234	209	219	224	240	218	3,014	2,766	(248)	(248)
375	375	333	357	424	333	362	323	339	346	372	337	4,660	4,276	(384)	(384)
16	16	14	15	18	14	15	14	14	15	16	14	199	183	(16)	(16)
6	6	5	6	7	5	6	5	5	5	6	5	74	68	(6)	(6)
8	8	7	8	10	7	8	7	8	8	8	8	105	96	(9)	(9)
7	7	6	6	8	6	6	6	6	6	7	6	83	76	(7)	(7)
6,382	6,393	5,668	6,086	7,232	5,677	6,174	5,503	5,778	5,899	6,333	5,747	79,410	72,872	(6,538)	(6,538)
1,061	1,063	942	1,012	1,202	944	1,027	915	961	981	1,053	955	13,203	12,116	(1,087)	(1,087)
93	94	83	89	106	83	90	81	85	86	93	84	1,163	1,067	(96)	(96)
424	425	377	404	480	377	410	366	384	392	421	382	5,274	4,840	(434)	(434)
15	15	13	14	17	13	15	13	14	14	15	14	187	172	(15)	(15)
21	21	19	20	24	19	21	18	19	20	21	19	264	243	(22)	(22)
5	5	4	5	6	4	5	4	5	5	5	5	63	58	(5)	(5)
5	5	4	5	6	4	5	4	5	5	5	4	62	57	(5)	(5)
1,842	1,845	1,636	1,757	2,088	1,639	1,782	1,589	1,666	1,703	1,828	1,659	22,924	21,036	(1,887)	(1,887)
1,014	1,016	901	967	1,149	902	981	874	918	937	1,006	913	12,617	11,578	(1,039)	(1,039)
823	825	731	785	933	732	796	710	745	761	817	741	10,243	9,399	(843)	(843)
92	92	82	88	104	82	89	79	83	85	91	83	1,147	1,053	(94)	(94)
2,745	2,750	2,438	2,618	3,111	2,442	2,656	2,367	2,486	2,538	2,724	2,472	34,158	31,346	(2,812)	(2,812)
134	134	119	127	151	119	129	115	121	124	133	120	1,663	1,526	(137)	(137)
1,064	1,065	945	1,014	1,205	946	1,029	917	963	983	1,055	958	13,232	12,143	(1,089)	(1,089)
2,670	2,674	2,371	2,546	3,025	2,375	2,583	2,302	2,417	2,468	2,649	2,404	33,221	30,486	(2,735)	(2,735)
131	131	116	125	148	116	126	113	118	121	130	118	1,625	1,491	(134)	(134)
434	435	386	414	492	386	420	375	393	401	431	391	5,404	4,959	(445)	(445)
988	990	877	942	1,119	879	956	852	894	913	980	890	12,292	11,280	(1,012)	(1,012)
122	122	108	116	138	109	118	105	111	113	121	110	1,520	1,395	(125)	(125)
13	13	12	13	15	12	13	11	12	12	13	12	165	151	(14)	(14)
105	105	93	100	119	93	102	91	95	97	104	95	1,307	1,199	(108)	(108)
33	33	29	32	38	29	32	29	30	31	33	30	412	378	(34)	(34)
5,836	5,845	5,183	5,565	6,612	5,190	5,645	5,032	5,283	5,394	5,790	5,255	72,808	66,831	(5,978)	(5,978)
2,146	2,149	1,906	2,046	2,431	1,908	2,076	1,850	1,943	1,983	2,129	1,932	26,698	24,500	(2,198)	(2,198)
97	97	86	93	110	87	94	84	88	90	97	88	1,211	1,111	(100)	(100)
1,413	1,415	1,255	1,347	1,601	1,256	1,367	1,218	1,279	1,306	1,402	1,272	17,576	16,129	(1,447)	(1,447)
1,548	1,550	1,375	1,476	1,754	1,377	1,497	1,335	1,401	1,431	1,536	1,394	19,257	17,672	(1,585)	(1,585)
363	363	322	346	411	323	351	313	328	335	360	327	4,512	4,140	(371)	(371)
6	6	5	6	7	5	6	5	5	5	6	5	73	67	(6)	(6)
1,293	1,295	1,149	1,233	1,465	1,150	1,251	1,115	1,171	1,195	1,283	1,164	16,089	14,765	(1,325)	(1,325)
217	217	193	207	246	193	210	187	196	201	215	195	2,700	2,478	(222)	(222)
1	1	1	1	2	1	1	1	1	1	1	1	18	16	(1)	(1)
118	118	104	112	133	105	114	101	107	109	117	106	1,464	1,343	(121)	(121)
34,930	34,987	31,024	33,307	39,580	31,066	33,792	30,121	31,625	32,286	34,656	31,462	434,611	398,831	(35,780)	
-	-	-	-	-	-	-	-	-	-	-	-				
69	69	92	227	68	54	68	100	54	54	68	123	849	1,043	195	195
35	35	47	115	33	27	35	51	27	27	35	62	431	530	99	99
161	160	215	528	153	125	159	231	125	125	159	285	1,973	2,425	453	453
120	120	161	395	115	93	119	173	93	93	119	213	1,476	1,815	339	339
139	139	186	458	133	108	138	201	108	108	138	247	1,709	2,101	392	392

141	141	189	465	135	110	140	204	110	110	140	251	1,736	2,135	398			398			
11	11	15	36	11	9	11	16	9	9	11	20	136	167	31			31			
677	675	905	2,225	645	525	669	975	525	525	669	1,201	8,310	10,218	1,908						
-	-	-	-	-	-	-	-	-	-	-	-	-	-	-						
17,711	17,711	17,711	17,710	17,375	17,375	17,375	17,375	17,375	17,972	17,972	17,971	229,236	211,634	(16,601)			(16,601)			
3,781	3,781	3,781	3,781	3,709	3,709	3,709	3,709	3,709	3,836	3,836	3,836	48,722	45,178	(3,544)			(3,544)			
78	78	78	78	76	76	76	76	76	79	79	79	1,003	930	(73)			(73)			
2,129	2,129	2,129	2,129	2,089	2,089	2,089	2,089	2,089	2,161	2,161	2,160	27,438	25,442	(1,996)			(1,996)			
321	321	321	321	315	315	315	315	315	326	326	326	4,135	3,834	(301)			(301)			
8,821	8,821	8,821	8,821	8,654	8,654	8,654	8,654	8,654	8,951	8,951	8,951	113,678	105,409	(8,268)			(8,268)			
5,582	5,582	5,582	5,582	5,477	5,477	5,477	5,477	5,477	5,665	5,665	5,665	71,940	66,708	(5,233)			(5,233)			
68,058	68,058	68,058	68,054	66,770	66,770	66,770	66,770	66,770	69,060	69,060	69,060	877,052	813,259	(63,794)			(63,794)			
713	713	713	713	700	700	700	700	700	724	724	724	9,189	8,520	(668)			(668)			
114	114	114	114	112	112	112	112	112	116	116	116	1,470	1,363	(107)			(107)			
660	660	660	660	647	647	647	647	647	669	669	669	8,500	7,881	(618)			(618)			
1,289	1,289	1,289	1,289	1,265	1,265	1,265	1,265	1,265	1,308	1,308	1,308	16,617	15,408	(1,209)			(1,209)			
540	540	540	540	530	530	530	530	530	548	548	548	6,956	6,450	(506)			(506)			
827	827	827	827	811	811	811	811	811	839	839	839	10,659	9,884	(775)			(775)			
3,337	3,337	3,337	3,337	3,274	3,274	3,274	3,274	3,274	3,386	3,386	3,386	43,004	39,876	(3,128)			(3,128)			
67,363	67,363	67,363	67,359	66,088	66,088	66,088	66,088	66,088	68,355	68,355	68,355	868,096	804,954	(63,142)			(63,142)			
107	107	107	107	105	105	105	105	105	109	109	109	1,378	1,278	(100)			(100)			
1,426	1,426	1,426	1,426	1,399	1,399	1,399	1,399	1,399	1,447	1,447	1,447	18,378	17,041	(1,337)			(1,337)			
112	112	112	112	110	110	110	110	110	114	114	114	1,449	1,344	(105)			(105)			
1	1	1	1	1	1	1	1	1	1	1	1	8	8	(1)			(1)			
935	935	935	935	917	917	917	917	917	949	949	949	12,049	11,173	(876)			(876)			
14,205	14,205	14,205	14,204	13,936	13,936	13,936	13,936	13,936	14,414	14,414	14,414	183,060	169,745	(13,315)			(13,315)			
198,111	198,111	198,111	198,099	194,361	194,361	194,361	194,361	194,361	201,028	201,028	201,027	2,553,017	2,367,320	(185,697)						
-	-	-	-	-	-	-	-	-	-	-	-									
21,186	20,401	21,087	20,693	26,046	38,673	42,568	43,060	38,650	22,456	4,936	13,668	564,322	313,426	(250,896)				(250,896)		
21,186	20,401	21,087	20,693	26,046	38,673	42,568	43,060	38,650	22,456	4,936	13,668	564,322	313,426	(250,896)						
-	-	-	-	-	-	-	-	-	-	-	-									
63	63	63	64	63	63	63	63	63	63	63	63	3,556	761	(2,795)			(2,795)			
1	1	1	1	1	1	1	1	1	1	1	1	51	11	(40)			(40)			
7	7	7	7	7	7	7	7	7	7	7	7	386	83	(304)			(304)			
(6)	(6)	(6)	(6)	(6)	(6)	(6)	(6)	(6)	(6)	(6)	(6)	(312)	(67)	245			245			
(6)	(6)	(6)	(6)	(6)	(6)	(6)	(6)	(6)	(6)	(6)	(6)	(343)	(73)	270			270			
(9)	(9)	(9)	(10)	(9)	(9)	(9)	(9)	(9)	(9)	(9)	(9)	(529)	(113)	416			416			
11	11	11	11	11	11	11	11	11	11	11	11	627	134	(493)			(493)			
99	99	99	100	99	99	99	99	99	99	99	99	5,580	1,194	(4,387)			(4,387)			
489	489	489	493	489	489	489	489	489	489	489	489	27,448	5,871	(21,577)			(21,577)			
1	1	1	2	1	1	1	1	1	1	1	1	84	18	(66)			(66)			
(6)	(6)	(6)	(7)	(6)	(6)	(6)	(6)	(6)	(6)	(6)	(6)	(362)	(77)	285			285			
(123)	(123)	(123)	(124)	(123)	(123)	(123)	(123)	(123)	(123)	(123)	(123)	(6,893)	(1,474)	5,418			5,418			
(66)	(66)	(66)	(66)	(66)	(66)	(66)	(66)	(66)	(66)	(66)	(66)	(3,700)	(791)	2,909			2,909			
2	2	2	2	2	2	2	2	2	2	2	2	120	26	(95)			(95)			
458	458	458	462	458	458	458	458	458	458	458	458	25,714	5,500	(20,214)						
-	-	-	-	-	-	-	-	-	-	-	-									
1,042,249	1,027,218	1,051,784	1,053,957	1,090,233	1,064,459	1,121,330	1,081,565	1,064,012	1,102,674	1,058,799	1,067,748	13,577,226	12,826,009	(751,217)	19,844	(56,859)	(483,308)	(250,896)	(751,217)	
(335)	(436)	568	0	(1,090,233)	(1,064,459)	(1,121,330)	(1,081,565)	(1,064,012)	(1,102,674)	(1,058,799)	(1,067,748)	27,154,451	25,652,017	(1,502,434)						-
-	-	-	-	-	-	-	-	-	-	-	-									
503	442	476	452	1,025	1,129	1,246	938	608	494	493	505									
1,298	1,141	1,228	1,167	2,846	2,915	3,216	2,421	1,571	1,276	1,274	1,303									
-	-	-	-	-	-	-	-	-	-	-	-									
1,801	1,583	1,704	1,619	3,874	4,044	4,461	3,359	2,179	1,770	1,767	1,808									
1,801	1,583	1,704	1,619	3,874	4,044	4,461	3,359	2,179	1,770	1,767	1,808									
0.00%	0.00%	0.00%	0.00%	0.00%	0.00%	0.00%	0.00%	0.00%	0.00%	0.00%	0.00%									

18	19	20	21	22	23	24	25	26	27	28	29
9	9	9	9	9	8	8	8	8	9	10	8
0	0	0	0	0	0	0	0	0	0	0	0
(6)	(6)	(6)	(6)	(6)	(6)	(6)	(6)	(6)	(6)	(6)	(6)
0	0	0	0	0	0	0	0	0	0	0	0
7,724	7,584	7,771	7,655	7,629	7,490	7,799	7,488	7,563	7,910	7,636	7,757
3,076	2,972	3,097	3,022	3,043	2,939	3,177	2,941	3,008	3,155	2,959	3,046
2,324	2,267	2,222	2,206	2,146	2,095	2,249	2,092	2,221	2,224	2,131	2,150
58	58	65	61	57	56	60	58	60	56	58	59
226	222	228	233	229	222	239	226	231	229	226	231
3,933	3,882	3,905	3,888	3,829	3,777	3,909	3,791	3,848	3,956	3,870	3,904
122	122	105	111	99	99	105	99	114	101	103	99
609	609	587	644	607	596	636	617	637	589	617	620
321	321	321	321	315	315	315	315	315	326	326	326
0	0	0	0	0	0	0	0	0	0	0	0
292	287	259	264	244	242	259	241	271	252	249	245
200	192	207	200	205	197	213	197	197	213	197	205
20	20	21	20	21	20	22	20	20	22	20	21
0	0	0	0	0	0	0	0	0	0	0	0
0	0	0	0	0	0	0	0	0	0	0	0
10,646	10,222	11,056	10,640	10,977	10,513	11,394	10,510	10,515	11,389	10,525	10,950
0	0	0	0	0	0	0	0	0	0	0	0
0	0	0	0	0	0	0	0	0	0	0	0
0	0	0	0	0	0	0	0	0	0	0	0
4	4	4	4	4	4	4	4	4	4	4	4
25,813	25,591	26,018	25,693	25,641	24,969	26,055	24,962	25,124	26,323	25,889	25,783
2,820	2,740	2,823	2,807	2,797	2,708	2,922	2,726	2,790	2,870	2,739	2,609
0	0	0	0	0	0	0	0	0	0	0	0
0	0	0	0	0	0	0	0	0	0	0	0
0	0	0	0	0	0	0	0	0	0	0	0
0	0	0	0	0	0	0	0	0	0	0	0
486	467	506	486	501	481	521	481	481	521	481	501
0	0	0	0	0	0	0	0	0	0	0	0
478	459	496	477	491	472	511	471	472	511	472	491
0	0	0	0	0	0	0	0	0	0	0	0
88,762	86,903	88,417	90,659	91,586	86,736	91,562	87,449	86,534	90,440	89,515	88,078

147	147	141	155	146	144	153	149	154	142	149	149
964	959	806	842	742	745	792	742	875	784	779	743
0	0	0	0	0	0	0	0	0	0	0	0
308,018	309,350	309,025	306,304	305,315	294,529	306,720	293,980	295,606	309,842	312,463	302,217
33,014	31,901	33,473	32,590	33,020	31,826	34,353	31,830	32,355	34,190	32,039	33,000
2,639	2,762	2,753	2,718	2,670	2,599	2,793	2,597	2,727	2,769	2,637	2,675
10,815	10,622	9,535	9,653	9,954	8,926	9,479	8,915	10,113	9,217	9,267	8,998
73,260	70,556	75,353	72,950	75,233	71,771	77,740	71,707	72,097	77,478	72,134	74,600
68	68	57	59	52	53	56	52	62	54	55	52
17,179	16,512	17,737	17,105	17,570	16,864	18,269	16,857	16,932	18,232	16,884	17,536
33,472	33,477	32,290	35,343	33,308	32,731	34,886	33,865	34,944	32,391	33,900	34,061
199	179	179	200	169	184	189	169	169	189	193	179
1,755	1,755	1,691	1,658	1,748	1,717	1,834	1,779	1,837	1,696	1,778	1,787
3,540	3,429	3,620	3,517	3,570	3,456	3,693	3,456	3,481	3,706	3,431	3,568
506	803	507	530	467	469	498	467	550	461	490	467
962	957	804	840	740	743	791	741	873	763	777	741
2,194	2,188	1,975	2,029	1,872	1,876	1,944	1,874	2,058	1,930	1,952	1,903
299	289	300	292	294	284	307	283	291	305	286	294
8,666	8,318	9,008	8,662	8,918	8,561	9,277	8,560	8,564	9,276	8,562	8,918
8,226	8,211	5,743	5,854	5,485	5,495	5,639	5,486	5,891	5,666	5,711	5,601
0	0	0	0	0	0	0	0	0	0	0	0
0	0	0	0	0	0	0	0	0	0	0	0
94,392	93,514	94,732	94,174	94,424	92,364	94,552	92,225	92,416	96,578	95,089	95,556
31,212	30,029	32,081	31,031	32,093	30,862	33,211	30,586	30,699	32,989	30,688	31,744
21,186	20,401	21,057	20,693	26,046	38,673	42,568	43,060	38,650	22,456	4,938	13,668
0	0	0	0	0	0	0	0	0	0	0	0
0	0	0	0	0	0	0	0	0	0	0	0
10,215	9,886	10,337	10,217	10,694	9,941	10,735	9,923	9,945	10,648	10,167	10,269
8	13	9	20	19	12	8	28	11	18	15	19
19,322	19,932	19,555	22,208	23,020	19,834	20,123	23,710	19,497	22,479	20,805	21,975
2,509	3,860	2,685	6,055	5,826	3,590	2,608	8,550	3,361	5,541	4,469	5,663
1,032	1,588	1,105	2,492	2,397	1,477	1,032	3,518	1,383	2,280	1,839	2,330
0	0	0	0	0	0	0	0	0	0	0	0
11,026	10,583	11,469	11,026	11,357	10,900	11,813	10,900	10,900	11,813	10,900	11,357
543	543	567	898	569	475	530	574	479	488	541	642
0	0	0	0	0	0	0	0	0	0	0	0
15,640	15,639	15,639	15,638	15,352	15,354	15,356	15,351	15,346	15,870	15,870	15,870
679	679	679	684	679	679	679	679	679	679	679	679
17,884	17,864	17,875	17,886	17,721	17,755	17,794	17,692	17,584	18,144	18,143	18,147
161,470	154,646	167,602	161,376	196,556	189,840	205,946	188,338	185,449	199,588	184,515	192,271
7	7	7	7	7	7	7	7	7	7	7	7
929	929	929	929	912	912	912	912	912	943	943	943
0	0	0	0	0	0	0	0	0	0	0	0
0	0	0	0	0	0	0	0	0	0	0	0
870	928	1,261	6,168	809	4,083	1,066	6,017	1,564	935	6,293	757
1,025	1,025	987	1,065	1,021	1,002	1,071	1,039	1,073	990	1,038	1,043
41	43	60	295	36	196	50	287	74	42	302	34
1,042,249	1,027,218	1,051,764	1,053,957	1,090,233	1,064,459	1,121,330	1,081,565	1,064,012	1,102,674	1,059,799	1,067,748

Brentwood Division - 091DIV

	Acct-sub	FERC	historical base	FERC Alloc %	2015 March	2015 April	2015 May	2015 June	2015 July	2015 August	2016 September	2016 October	2016 November	2016 December	2016 January	2016 February	2016 March	2016 April	2016 May
					Actuals --->						Forecast --->	Budget --->							
					Base Year														
Labor Factor Benefits Load Factor					60.4%	58.4%	59.5%	61.1%	59.1%	58.9%	80.4%	71.1%							
Customer accounts-Customer rec - Non-project Labor 9030-01000	9030-01000	9030	74,715	6.94%	11,495	11,495	17,242	11,495	11,495	11,495	15,499	15,227	14,538	15,917	14,538	14,538	15,917	14,538	15,227
Sales-Supervision - Non-project Labor 9110-01000	9110-01000	9110	46,804	4.35%	7,270	7,169	10,767	7,169	7,246	7,183	9,709	9,539	9,107	9,971	9,107	9,107	9,971	9,107	9,539
Distribution-Operation supervi - Non-project Labor 8700-01000	8700-01000	8700	955,053	88.68%	145,820	146,650	221,051	153,169	145,771	142,571	198,114	194,640	185,824	203,455	185,824	185,824	203,455	185,824	194,640
Distribution-Operation supervi - Capital Labor 8700-01001	8700-01001	8700	1,612,836	149.73%	232,054	231,596	365,239	309,824	234,253	239,861	334,563	328,696	313,809	343,583	313,809	313,809	343,583	313,809	328,696
Distribution-Operation supervi - Capital Labor Contra 8700-01002	8700-01002	8700	(1,602,409)	-148.76%	(229,639)	(233,396)	(366,149)	(310,981)	(232,001)	(230,244)	(332,400)	(326,571)	(311,780)	(341,361)	(311,780)	(311,780)	(341,361)	(311,780)	(328,571)
Mains expenses - O&M Project Labor and Contra 8560-01006	8560-01006	8560	560	0.05%	560	-	-	-	-	-	116	114	109	119	109	109	119	109	114
Distribution-Operation supervi - O&M Project Labor and Contra 8700-01006	8700-01006	8700	2,128	0.20%	5,231	(2,282)	2,517	49	1,097	(4,484)	441	434	414	453	414	414	453	414	434
Customer accounts-Customer rec - Expense Labor Accrual 9030-01008	9030-01008	9030	575	0.05%	1,149	1,149	(5,173)	1,149	1,724	575	119	117	112	122	112	112	122	112	117
Sales-Supervision - Expense Labor Accrual 9110-01008	9110-01008	9110	365	0.03%	778	656	(3,224)	715	1,114	328	78	75	71	78	71	71	78	71	75
Distribution-Operation supervi - Expense Labor Accrual 8700-01008	8700-01008	8700	6,774	0.54%	12,868	19,672	(68,284)	14,204	21,710	5,566	1,198	1,177	1,123	1,230	1,123	1,123	1,230	1,123	1,177
Distribution-Operation supervi - PTO Accrual 8700-01010	8700-01010	8700	(10,140)	-0.94%	4,426	-	-	(14,566)	-	-	(2,103)	(2,067)	(1,973)	(2,160)	(1,973)	(1,973)	(2,160)	(1,973)	(2,067)
Distribution-Operation supervi - Capital Labor Transfer In 8700-01011	8700-01011	8700	1,500,412	139.29%	214,621	218,422	343,511	285,144	218,867	211,647	311,242	305,784	291,934	319,633	291,934	291,934	319,633	291,934	305,784
Distribution-Operation supervi - Capital Labor Transfer Out 8700-01012	8700-01012	8700	(1,510,839)	-140.29%	(217,045)	(216,622)	(342,801)	(293,987)	(219,119)	(221,464)	(313,405)	(307,909)	(293,963)	(321,654)	(293,963)	(293,963)	(321,654)	(293,963)	(307,909)
Distribution-Operation supervi - Expense Labor Transfer In 8700-01013	8700-01013	8700	3,454	0.32%	1,184	691	286	49	99	1,135	717	704	672	736	672	672	736	672	704
Mains expenses - Expense Labor Transfer In 8560-01013	8560-01013	8560	560	0.05%	560	-	-	-	-	-	116	114	109	119	109	109	119	109	114
Distribution-Operation supervi - Expense Labor Transfer Out 8700-01014	8700-01014	8700	(2,128)	-0.20%	(5,231)	2,282	(2,517)	(49)	(1,097)	4,484	(441)	(434)	(414)	(453)	(414)	(414)	(453)	(414)	(434)
Mains expenses - Expense Labor Transfer Out 8560-01014	8560-01014	8560	(560)	-0.05%	(560)	-	-	-	-	-	(116)	(114)	(109)	(119)	(109)	(109)	(119)	(109)	(114)
Labor			1,077,182	100.00%	165,568	187,482	172,695	173,404	188,160	188,853	223,444	219,525	209,583	229,468	209,583	209,583	229,468	209,583	219,525
A&G-Employee pensions and bene - Pension Benefits Load 9260-01202	9260-01202	9260	93,515	20.98%	15,608	16,251	14,989	15,818	16,448	14,591	26,185	22,753	21,964	23,543	21,964	21,964	23,543	21,964	22,753
A&G-Employee pensions and bene - OPEB Benefits Load 9260-01203	9260-01203	9260	141,885	31.84%	23,681	24,656	22,757	23,997	24,956	22,139	39,730	34,522	33,325	35,720	33,325	33,325	35,720	33,325	34,522
A&G-Employee pensions and bene - Pension Benefits Variance 9260-01206	9260-01206	9260	8,213	1.84%	1,405	2,279	4,409	(596)	(2,255)	2,971	2,300	1,998	1,929	2,068	1,929	1,929	2,068	1,929	1,998
A&G-Employee pensions and bene - OPEB Benefits Variance 9260-01207	9260-01207	9260	(238,918)	-53.61%	(47,037)	(37,202)	(36,619)	(40,016)	(44,506)	(33,538)	(66,900)	(58,132)	(56,115)	(60,148)	(56,115)	(56,115)	(60,148)	(56,115)	(58,132)
A&G-Injuries & damages - Workers Comp Benefits Variance 9250-01208	9250-01208	9250	18,301	4.11%	(6,710)	(12,651)	(2,549)	(2,979)	(4,289)	47,459	5,125	4,453	4,298	4,607	4,298	4,298	4,607	4,298	4,453
A&G-Injuries & damages - Workers Comp Benefits Load 9250-01221	9250-01221	9250	153,703	34.49%	30,126	24,726	24,696	24,755	26,346	23,054	43,039	37,398	36,101	38,695	36,101	36,101	38,695	36,101	37,398
A&G-Employee pensions and bene - Medical Benefits Load 9260-01251	9260-01251	9260	189,180	42.45%	31,574	32,875	30,342	31,598	33,275	29,518	52,973	46,030	44,433	47,627	44,433	44,433	47,627	44,433	46,030
A&G-Employee pensions and bene - Medical Benefits Variance 9260-01252	9260-01252	9260	27,162	6.10%	(9,056)	27,176	(22,482)	3,244	21,451	6,879	7,606	6,609	6,380	6,838	6,380	6,380	6,838	6,380	6,609
A&G-Employee pensions and bene - Medical Benefits Projects 9260-01253	9260-01253	9260	704	0.16%	306	121	52	9	17	199	197	171	165	177	165	165	177	165	171
A&G-Employee pensions and bene - ESOP Benefits Load 9260-01257	9260-01257	9260	41,921	9.41%	6,997	7,265	6,724	7,001	7,373	6,541	11,738	10,200	9,846	10,554	9,846	9,846	10,554	9,846	10,200
A&G-Employee pensions and bene - ESOP Benefits Variance 9260-01258	9260-01258	9260	633	0.14%	1,548	(7)	(867)	(718)	300	276	177	154	149	159	149	149	159	149	154
A&G-Employee pensions and bene - ESOP Benefits Projects 9260-01259	9260-01259	9260	156	0.04%	69	27	12	2	4	45	44	38	37	40	37	37	40	37	38
A&G-Employee pensions and bene - HSA Benefits Load 9260-01260	9260-01260	9260	2,150	0.48%	359	374	345	359	378	335	602	523	505	541	505	505	541	505	523
A&G-Employee pensions and bene - HSA Benefits Variance 9260-01261	9260-01261	9260	(11,593)	-2.60%	(1,717)	(2,001)	(1,856)	(1,909)	(2,249)	(1,861)	(3,246)	(2,821)	(2,723)	(2,919)	(2,723)	(2,723)	(2,919)	(2,723)	(2,821)
A&G-Employee pensions and bene - HSA Benefits Projects 9260-01262	9260-01262	9260	4	0.00%	2	1	0	0	0	1	1	1	1	1	1	1	1	1	1
A&G-Employee pensions and bene - RSP FACC Benefits Load 9260-01263	9260-01263	9260	3,225	0.72%	538	560	517	539	567	503	903	785	757	812	757	757	812	757	785
A&G-Employee pensions and bene - RSP FACC Benefits Variance 9260-01264	9260-01264	9260	6,602	1.48%	796	646	2,622	764	776	997	1,849	1,606	1,551	1,662	1,551	1,551	1,662	1,551	1,606
A&G-Employee pensions and bene - RSP FACC Benefits Projects 9260-01265	9260-01265	9260	12	0.00%	5	2	1	0	0	3	3	3	3	3	3	3	3	3	3
A&G-Employee pensions and bene - Life Benefits Load 9260-01266	9260-01266	9260	5,374	1.21%	897	934	862	895	945	839	1,505	1,308	1,262	1,353	1,262	1,262	1,353	1,262	1,308
A&G-Employee pensions and bene - Life Benefits Variance 9260-01267	9260-01267	9260	(881)	-0.20%	366	(1,030)	468	256	(1,391)	451	(247)	(214)	(207)	(222)	(207)	(207)	(222)	(207)	(214)
A&G-Employee pensions and bene - Life Benefits Projects 9260-01268	9260-01268	9260	21	0.00%	9	4	2	0	1	6	6	5	5	5	5	5	5	5	5
A&G-Employee pensions and bene - LTD Benefits Load 9260-01269	9260-01269	9260	8,599	1.93%	1,435	1,494	1,379	1,436	1,512	1,342	2,408	2,092	2,020	2,165	2,020	2,020	2,165	2,020	2,092
A&G-Employee pensions and bene - LTD Benefits Variance 9260-01270	9260-01270	9260	(5,347)	-1.20%	(305)	(1,809)	(0)	(320)	(2,904)	(6)	(1,497)	(1,301)	(1,256)	(1,346)	(1,256)	(1,256)	(1,346)	(1,256)	(1,301)
A&G-Employee pensions and bene - LTD Benefits Projects 9260-01271	9260-01271	9260	31	0.01%	13	5	2	0	1	9	9	8	7	8	7	7	8	7	8
A&G-Employee pensions and bene - Pension Benefits Projects 9260-01291	9260-01291	9260	350	0.08%	152	60	26	4	9	99	98	85	82	88	82	82	88	82	85
A&G-Employee pensions and bene - OPEB Benefits Projects 9260-01292	9260-01292	9260	529	0.12%	230	91	39	7	13	149	148	129	124	133	124	124	133	124	129
A&G-Injuries & damages - Workers Comp Benefits Projects 9250-01293	9250-01293	9250	108	0.02%	47	19	8	1	3	30	30	26	25	27	25	25	27	25	26
Benefits			445,641	100.00%	51,396	84,886	45,878	63,648	76,801	123,031	124,785	108,430	104,669	112,191	104,669	104,669	112,191	104,669	108,430
A&G-Employee pensions and bene - Service Awards 9260-07421	9260-07421	9260	56,621	4.66%	5,763	6,017	10,149	9,356	10,085	15,451	3,058	3,885	4,860	5,146	5,598	5,073	4,688	4,311	5,627
Distribution-Operation supervi - Uniforms 8700-07443	8700-07443	8700	346	0.03%	-	-	-	-	248	98	19	24	30	31	34	31	29	26	34
Mains and Services Expenses - Uniforms 8740-07443	8740-07443	8740	5,807	0.48%	-	-	-	1,300	4,414	93	312	397	497	526	572	518	479	441	575
A&G-Employee pensions and bene - Uniforms 9260-07443	9260-07443	9260	458	0.04%	116	192	-	150	-	-	25	31	39	41	45	41	38	35	45
A&G-Employee pensions and bene - Uniforms Capitalized 9260-07444	9260-07444	9260	(383)	-0.03%	(105)	(174)	-	(103)	-	-	(21)	(26)	(33)	(35)	(38)	(34)	(32)	(29)	(38)
Distribution-Operation supervi - Uniforms Capitalized 8700-07444	8700-07444	8700	(313)	-0.03%	-	-	-	-	(224)	(88)	(17)	(21)	(27)	(28)	(31)	(28)	(26)	(24)	(31)
Mains and Services Expenses - Uniforms Capitalized 8740-07444	8740-07444	8740	(2,376)	-0.19%	-	-	-	(560)	(1,732)	(84)	(126)	(162)	(203)	(215)	(234)	(212)	(196)	(180)	(235)
A&G-Employee pensions and bene - Capitalized Restricted Stock 9260-07450	9260-07450	9260	(163,730)	-13.43%	(11,533)	(11,177)	(50,359)	(13,169)	(77,492)	-	(8,811)	(11,194)	(14,003)	(14,827)	(16,132)	(14,618)	(13,507)	(12,423)	(16,215)
A&G-Employee pensions and bene - Variable Pay & Mgmt Incentive Plans 9260-07452	9260-07452	9260	2,079,807	170.58%	123,000	105,000	457,679	135,061	1,258,767	-	111,911	142,167	177,854	188,317	204,884	185,662	171,562	157,788	205,942
A&G-Employee pensions and bene - VPP & MIP - Capital Credit 9260-07454	9260-07454	9260	(1,154,136)	-95.49%	(69,000)	(59,000)	(256,676)	(75,639)	(703,622)	-	(62,849)	(79,687)	(99,565)	(105,422)	(114,697)	(103,936)	(96,037)	(88,332)	(115,289)
A&G-Employee pensions and bene - Restricted Stock - Long Term Incenti 9260-07458	9260-07458	9260	216,815	17.78%	14,405	13,940	44,181	17,601	125,689	-	11,668	14,823	18,544	19,634	21,362	19,358	17,887	16,451	21,472
A&G-Employee pensions and bene - RSU-Long Term Incentive Plan - Time 9260-07460	9260-07460	9260	102,355	8.40%	8,634	8,355	49,893	8,723	26,750	-	5,508	6,998	8,754	9,269	10,085	9,138	8,444	7,766	10,137
A&G-Employee pensions and bene - COLI CSV & Premiums 9260-07467	9260-07467	9260	4,344	0.36%	849	849	849	849	849	100	234	297	371	393	428	388	358	330	430
A&G-Employee pensions and bene - NQ Retirement Cost 9260-07489	9260-07489	9260	104,873	8.60%	17,479	17,479	17,479	17,479	17,479	17,479	5,644	7,170	8,969	9,497	10,333	9,363	8,652	7,957	10,366
A&G-Employee pensions and bene - SERP Capitalized 9260-07490	9260-07490	9260	(35,050)	-2.88%	(5,842)	(5,842)	(5,842)	(5,842)	(5,842)	(5,842)	(1,886)	(2,396)	(2,998)	(3,174)	(3,453)	(3,129)	(2,892)	(2,660)	(3,471)
Sales-Supervision - Misc Employee Welfare Exp 9110-07499	9110-07499	9110	65	0.01%	0	0	65	-	-	-	3	4	6	6	6	6	5	5	6
A&G-Injuries & damages - Misc Employee Welfare Exp 9250-07499	9250-07499	9250	78	0.01%	0	78	-	-	-	-	4	5	7	7	8	7	6	6	8
A&G-Employee pensions and bene - Misc Employee Welfare Exp 9260-07499	9260-07499	9260	9,064	0.74%	1,772	1,353	1,932	1,194	1,345	1,468	488	620	775	821	893	809	748	688	898
Distribution-Operation supervi - Misc Employee Welfare Exp 8700-07499	8700-07499	8700	989	0.08%	-	204	293	302	-	190	53	68	85	90	97	88	82	75	98
Mains and Services Expenses - Misc Employee Welfare Exp 8740-07499	8740-07499	8740	435	0.04%	0	0	435	-	-	-	23	30	37	39	43	39	36	33	43
Distribution-Operation supervi - Service Awards 8700-07421	8700-07421	8700	215	0.02%	-	-	-	-	-	215	12	15	18	20	21	19	18	16	21
Distribution-Operation supervi - Employee Broadcast and Publication 8700-07495	8700-07495	8700	2,873	0.24%	-	-	-	-	-	2,873	155	196	246	260	283	257	237	218	285
Employee Welfare			1,219,055	100.00%	85,537	77,273	270,077	96,702	657,513	31,954	65,605	83,342	104,262	110,398	120,108	108,839	100,668	92,499	120,728
A&G-Property insurance - Blueflame Property Insurance 9240-04069	9240-04069	9240	3,663	14.75%	611	611	611	611	611	611	6,763	5,174	5,262	5,165	5,239	5,258	5,542	5,517	5,508
A&G-Injuries & damages - Insurance-Other 9250-04070	9250-04070	9250	11,332	45.62%	1,808	1,947	1,894	1,894	1,894	1,894	20,921	16,004	16,279	15,978	16,207	16,260	17,144	17,066	17,038
A&G-Property insurance - Insurance Capitalized 9240-04072	9240-04072	9240	(8,557)	-34.45%	(1,279)	(1,438)	(1,411)	(1,484)	(1,448)	(1,497)	(15,798)	(12,085)	(12,292)	(12,085)	(12,238)	(12,276)	(12,946)	(12,887)	(12,866)
Distribution-Operation supervi - Environmental & Safety 8700-07120	8700-07120	8700	18,402	74.08%	1,988	1,146	1,275	345	12,420	1,247	33,974	25,989	26,436	25,946	26,320	26,405	27,841	27,715	27,669
Insurance			24,841	100.00%	3,107	2,265	2,369	1,366	13,478	2,255	45,861	35,082	35,685	35,024	35,528	35,643	37,582	37,411	37,349
Storage well royalties - Building Lease/Rents Capitalized 8250-04580	8250-04580	8250	(1,138)	-0.64%	-	(140)	(576)	(319)	(33)	(68)	(183)	(191)	(193)	(209)	(221)	(226)	(230)	(232)	(212)
Distribution-Rents - Building Lease/Rents Capitalized 8810-04580	8810-04580	8810	(226,081)	-127.79%	(37,890)	(39,725)	(32,932)	(35,249)	(37,119)	(42,146)	(36,347)	(37,865)	(38,312)	(41,440)	(43,887)	(44,889)	(45,685)	(46,015)	(42,071)
Storage well royalties - Building Lease/Rents 8250-04581	8250-04581	8250	6,566	3.71%	-	2,626	2,461	1,055	124	300	1,056	1,100	1,113	1,204	1,275	1,304	1,327	1,336	1,222
Distribution-Rents - Building Lease/Rents 8810-04581	8810-04581	8810	373,336	211.05%	63,457	66,853	55,082	60,180	60,220	67,544	60,027	62,568	63,271	68,438	72,479	74,134	75,449	75,993	69,480
A&G-Rents - Building Maintenance 9310-04582	9310-04582	9310	38	0.02%	12	5	5	5	5	5	6	6	7	7	7	7	8	8	7
Distribution-Rents - Building Maintenance 8810-04582	8810-04582	8810	24,365	13.77%	972	4,956	3,582	5,770	4,612	4,472	3,917	4,083	4,129	4,466	4,730	4,838	4,924	4,959	4,534
Distribution-Operation supervi - Utilities 8700-04590	8700-04590	8700	22,655	12.81%	3,519	3,207	3,391	3,252	4,095	5,221	3,643	3,797	3,939	4,153	4,395	4,489	4,578	4,611	4,216
Mains and Services Expenses - Utilities 8740-04590	8740-04590	8740	2,437	1.38%	374	353	435	385	416	471	392	408	413	447	473	484	492	496	453

Storage-Other expenses - Utilities 8240-04590	8240-04590	8240	118	0.07%	58	40	15	5	-	-	19	20	20	22	23	23	24	24	22
Storage wall royalties - Utilities 8250-04590	8250-04590	8250	5,148	2.91%	2,558	1,288	517	273	198	312	827	882	872	943	999	1,022	1,040	1,048	958
Mains expenses - Utilities 8560-04590	8560-04590	8560	2,182	1.23%	371	368	345	339	373	385	351	356	370	400	424	433	441	444	406
Transmission-Measuring and reg - Utilities 8570-04590	8570-04590	8570	485	0.27%	82	82	77	75	83	86	78	81	82	89	94	96	98	99	90
Lines expenses - Utilities 8170-04590	8170-04590	8170	242	0.14%	41	41	38	38	41	43	39	41	41	44	47	48	49	49	45
Compressor station expenses - Utilities 8180-04590	8180-04590	8180	1,697	0.96%	289	286	268	262	290	300	273	284	288	311	329	337	343	345	316
Compressor station fuel and po - Utilities 8190-04590	8190-04590	8190	2,964	1.68%	880	553	1,521	5	-	5	477	497	502	543	576	589	599	603	552
Storage-Purification expenses - Utilities 8210-04590	8210-04590	8210	1,417	0.80%	778	213	119	151	139	18	228	238	240	260	275	281	286	288	264
Compressor station expenses - Capitalized Utility Costs 8180-04599	8180-04599	8180	(1,458)	-0.82%	(246)	(244)	(228)	(224)	(247)	(269)	(234)	(244)	(247)	(267)	(283)	(290)	(295)	(297)	(271)
Distribution-Rents - Capitalized Utility Costs 8810-04599	8810-04599	8810	(20,939)	-11.84%	(827)	(4,216)	(3,048)	(4,909)	(3,924)	(4,016)	(3,367)	(3,509)	(3,549)	(3,838)	(4,065)	(4,156)	(4,232)	(4,262)	(3,897)
Distribution-Operation supervi - Capitalized Utility Costs 8700-04599	8700-04599	8700	(15,283)	-8.64%	(2,378)	(2,199)	(2,218)	(2,058)	(2,738)	(3,694)	(2,457)	(2,561)	(2,590)	(2,802)	(2,967)	(3,035)	(3,089)	(3,111)	(2,844)
Mains expenses - Capitalized Utility Costs 8560-04599	8560-04599	8560	(1,875)	-1.06%	(316)	(313)	(294)	(288)	(318)	(346)	(301)	(314)	(316)	(344)	(364)	(372)	(379)	(382)	(349)
Rent, Maint., & Utilities			176,896	100.00%	31,737	34,035	28,559	27,748	26,194	28,622	28,442	29,646	29,979	32,427	34,342	35,128	35,749	36,007	32,921
					-	-	-	-	-	-	-	-	-	-	-	-	-	-	-
Mains and Services Expenses - Vehicle Lease Payments 8740-03002	8740-03002	8740	54,213	144.45%	9,475	9,457	9,458	9,441	11,085	5,296	9,660	9,678	9,475	9,528	9,535	9,288	9,356	9,836	9,740
Distribution-Operation supervi - Capitalized transportation costs 8700-03003	8700-03003	8700	(1,052)	-2.80%	(93)	(43)	(393)	(413)	(25)	(85)	(187)	(188)	(184)	(185)	(185)	(180)	(182)	(191)	(189)
Mains and Services Expenses - Capitalized transportation costs 8740-03003	8740-03003	8740	(65,793)	-175.30%	(10,511)	(12,804)	(10,228)	(10,889)	(13,121)	(8,242)	(11,723)	(11,745)	(11,499)	(11,561)	(11,572)	(11,272)	(11,354)	(11,937)	(11,820)
Distribution-Measuring and reg - Capitalized transportation costs 8750-03003	8750-03003	8750	(16)	-0.04%	0	0	0	(15)	-	-	(3)	(3)	(3)	(3)	(3)	(3)	(3)	(3)	(3)
Distribution-Operation supervi - Vehicle Expense 8700-03004	8700-03004	8700	63	0.17%	0	0	0	63	-	-	11	11	11	11	11	11	11	11	11
Mains and Services Expenses - Vehicle Expense 8740-03004	8740-03004	8740	1,578	4.20%	153	72	733	471	39	110	281	282	276	277	277	270	272	286	283
Distribution-Measuring and reg - Vehicle Expense 8750-03004	8750-03004	8750	48,345	128.81%	6,764	10,347	6,339	7,091	8,909	8,894	8,614	8,630	8,450	8,495	8,503	8,283	8,343	8,772	8,686
Mains and Services Expenses - Equipment Lease 8740-04301	8740-04301	8740	1,299	3.46%	1,219	16	16	16	16	16	231	232	227	228	228	223	224	236	233
Mains and Services Expenses - Heavy Equipment 8740-04302	8740-04302	8740	8,355	22.26%	7,444	39	72	353	496	(50)	1,489	1,491	1,460	1,468	1,469	1,431	1,442	1,516	1,501
Mains and Services Expenses - Heavy Equipment Capitalized 8740-04307	8740-04307	8740	(9,461)	-25.21%	(8,489)	(54)	(87)	(361)	(502)	33	(1,686)	(1,689)	(1,654)	(1,662)	(1,664)	(1,621)	(1,633)	(1,717)	(1,700)
Vehicles & Equip			37,532	100.00%	5,991	7,030	5,914	5,756	6,898	5,972	6,688	6,700	6,560	6,595	6,601	6,430	6,477	6,810	6,743
					-	-	-	-	-	-	-	-	-	-	-	-	-	-	-
Odorization - Inventory Materials 8711-02001	8711-02001	8711	12,254	14.59%	-	12,254	-	-	-	-	2,983	1,761	4,625	2,496	4,783	2,775	2,678	3,882	5,788
Odorization - Warehouse Loading Charge 8711-02004	8711-02004	8711	1,470	1.75%	-	1,470	-	-	-	-	358	211	555	300	574	333	321	466	692
Odorization - Non-Inventory Supplies 8711-02005	8711-02005	8711	15,585	18.55%	7,998	3,121	-	157	-	4,310	3,794	2,239	5,883	3,177	6,083	3,630	3,406	4,937	7,336
Mains and Services Expenses - Non-Inventory Supplies 8740-02005	8740-02005	8740	4,010	4.77%	774	368	1,214	525	553	577	976	576	1,514	817	1,565	906	876	1,270	1,888
Distribution-Measuring and reg - Non-Inventory Supplies 8750-02005	8750-02005	8750	11,945	14.22%	271	517	1,497	2,584	292	6,783	2,908	1,716	4,509	2,435	4,662	2,705	2,610	3,784	6,622
Distribution-Measuring and reg - Non-Inventory Supplies 8760-02005	8760-02005	8760	720	0.86%	0	0	0	720	-	-	175	103	272	147	281	163	157	228	339
Distribution-Measuring and reg - Non-Inventory Supplies 8770-02005	8770-02005	8770	618	0.74%	572	16	15	16	-	-	151	89	233	126	241	140	135	196	291
Transmission-Maintenance of me - Non-Inventory Supplies 8650-02005	8650-02005	8650	16	0.02%	-	-	-	-	-	16	4	2	6	3	6	4	3	5	7
Distribution-Operation supervi - Non-Inventory Supplies 8700-02005	8700-02005	8700	2,635	3.14%	125	691	158	155	192	1,314	641	379	995	537	1,028	597	576	835	1,240
Sales-Supervision - Office Supplies 9110-05010	9110-05010	9110	29	0.03%	-	-	13	16	-	-	7	4	11	6	11	7	6	9	14
Distribution-Operation supervi - Office Supplies 8700-05010	8700-05010	8700	34,018	40.50%	5,360	7,073	4,845	6,880	5,791	4,248	8,281	4,888	12,840	6,935	13,277	7,705	7,434	10,777	16,012
Distribution-Operation supervi - Inventory Materials 8700-02001	8700-02001	8700	510	0.61%	-	-	-	-	-	510	124	73	193	104	199	116	112	162	240
Distribution-Operation supervi - Warehouse Loading Charge 8700-02004	8700-02004	8700	102	0.12%	-	-	-	-	-	102	25	15	39	21	40	23	22	32	48
Mains expenses - Non-Inventory Supplies 8560-02005	8560-02005	8560	87	0.10%	-	-	-	-	-	87	21	12	33	18	34	20	19	27	41
Materials & Supplies			83,998	100.00%	15,119	25,510	7,743	10,852	6,828	17,946	20,448	12,069	31,706	17,124	32,784	19,025	18,357	26,612	39,538
					-	-	-	-	-	-	-	-	-	-	-	-	-	-	-
Distribution-Operation supervi - Software Maintenance 8700-04201	8700-04201	8700	54,358	76.06%	6,235	11,222	16,036	14,799	5,176	889	5,504	2,456	2,299	13,760	2,456	3,658	13,770	2,456	2,613
Distribution-Operation supervi - IT Equipment 8700-04212	8700-04212	8700	17,112	23.94%	288	1,899	38	678	13,639	569	1,733	773	724	4,332	773	1,152	4,335	773	823
Information Technologies			71,469	100.00%	6,523	13,121	16,075	15,477	18,815	1,458	7,237	3,229	3,022	18,092	3,229	4,810	18,104	3,229	3,436
					-	-	-	-	-	-	-	-	-	-	-	-	-	-	-
Mains and Services Expenses - Monthly Lines and service 8740-05310	8740-05310	8740	202	0.12%	29	53	31	31	29	29	58	49	65	60	64	58	63	72	61
Distribution-Operation supervi - Monthly Lines and service 8700-05310	8700-05310	8700	13,972	8.10%	2,368	2,148	3,740	1,227	3,222	1,269	3,991	3,375	4,482	4,144	4,402	4,007	4,369	4,992	4,198
Distribution-Operation supervi - Long Distance 8700-05312	8700-05312	8700	2,653	1.54%	614	332	351	428	368	359	758	641	851	787	836	761	829	948	797
Sales-Supervision - Long Distance 9110-05312	9110-05312	9110	24	0.01%	-	24	-	-	-	-	7	6	8	7	8	7	7	9	7
Distribution-Operation supervi - Toll Free Long Distance 8700-05314	8700-05314	8700	893	0.52%	130	147	130	129	168	189	255	216	267	265	281	256	279	319	268
Distribution-Operation supervi - Telecom Maintenance & Repair 8700-05316	8700-05316	8700	6,980	4.05%	-	-	6,135	845	-	-	1,994	1,696	2,239	2,070	2,199	2,002	2,182	2,494	2,097
Distribution-Operation supervi - Telephone Directory 8700-05317	8700-05317	8700	21,425	12.43%	3,626	5,599	376	4,707	4,987	2,128	6,120	5,175	6,872	6,354	6,750	6,144	6,699	7,655	6,436
Distribution-Operation supervi - Measurement & Meter Reading 8700-05323	8700-05323	8700	28,842	16.61%	4,329	4,348	4,429	4,604	5,462	5,471	8,182	6,919	9,187	8,494	9,025	8,214	8,955	10,234	8,605
Distribution-Operation supervi - WAN/LAN/Internet Service 8700-05331	8700-05331	8700	99,343	57.62%	14,217	15,783	19,046	16,805	17,047	16,446	28,379	23,997	31,866	29,462	31,301	28,490	31,061	35,497	29,845
Distribution-Operation supervi - Cellular, radio, pager charges 8700-05364	8700-05364	8700	44,816	26.00%	7,805	9,769	11,251	4,312	6,321	5,340	12,803	10,826	14,376	13,292	14,121	12,853	14,013	16,014	13,465
Distribution-Operation supervi - Cell service for MDT's, PC's, SCADA 8700-05376	8700-05376	8700	98,125	56.92%	15,820	21,535	22,373	6,904	17,171	14,322	28,031	23,703	31,475	29,101	30,917	28,140	30,680	35,081	29,479
Distribution-Operation supervi - Cell phone equipment and accessories 8700-05377	8700-05377	8700	16,705	9.69%	1,113	6,210	950	7,010	1,203	218	4,772	4,035	5,358	4,954	5,263	4,791	5,223	5,969	5,019
Sales-Supervision - Capitalized Telecom Costs 9110-05399	9110-05399	9110	(13)	-0.01%	-	(13)	-	-	-	-	(4)	(3)	(4)	(4)	(4)	(4)	(4)	(5)	(4)
Distribution-Operation supervi - Capitalized Telecom Costs 8700-05399	8700-05399	8700	(161,251)	-93.53%	(22,546)	(31,467)	(36,026)	(22,317)	(28,294)	(22,601)	(46,065)	(38,952)	(51,724)	(47,823)	(50,807)	(48,244)	(50,418)	(57,617)	(48,444)
Mains and Services Expenses - Capitalized Telecom Costs 8740-05399	8740-05399	8740	(115)	-0.07%	(15)	(30)	(17)	(18)	(17)	(17)	(33)	(28)	(37)	(34)	(36)	(33)	(36)	(41)	(35)
Telecom			172,401	100.00%	27,886	34,458	32,768	24,687	29,669	22,954	49,250	41,645	55,300	51,129	54,320	49,441	53,904	61,601	51,794
					-	-	-	-	-	-	-	-	-	-	-	-	-	-	-
Distribution-Operation supervi - Required By Law, Safety 8700-04002	8700-04002	8700	111,357	91.10%	34,322	6,624	24,045	8,014	36,546	1,815	32,391	15,452	33,598	14,649	49,865	76,610	13,918	20,118	58,844
Sales-Advertising expenses - Promo Other, Misc 9130-04021	9130-04021	9130	2,109	1.73%	0	0	2,109	-	-	-	613	293	636	277	944	1,451	264	381	1,114
Sales-Demonstrating and sellin - Community Rel&Trade Shows 9120-04040	9120-04040	9120	139	0.11%	139	-	-	-	-	-	40	19	42	18	62	95	17	25	73
Distribution-Operation supervi - Community Rel&Trade Shows 8700-04040	8700-04040	8700	3,045	2.49%	-	-	258	2,037	-	750	886	423	919	401	1,364	2,095	381	580	1,609
Sales-Advertising expenses - Advertising 9130-04044	9130-04044	9130	212	0.17%	0	0	212	-	-	-	62	29	64	28	95	146	27	38	112
Customer accounts-Operation su - Advertising 9010-04044	9010-04044	9010	5,000	4.09%	0	0	5,000	-	-	-	1,454	694	1,508	658	2,239	3,440	625	903	2,642
Customer service-Miscellaneous - Customer Relations & Assist 9100-04046	9100-04046	9100	221	0.18%	81	7	-	-	61	73	64	31	67	29	99	152	28	40	117
Sales-Advertising expenses - Customer Relations & Assist 9130-04046	9130-04046	9130	150	0.12%	-	-	-	150	-	-	43	21	45	20	67	103	19	27	79
Marketing			122,243	100.00%	34,542	6,631	31,625	10,201	36,607	2,638	35,554	16,961	36,879	16,079	54,735	84,092	15,277	22,082	64,591
					-	-	-	-	-	-	-	-	-	-	-	-	-	-	-
Distribution-Operation supervi - Printing/Slides/Graphics 8700-04145	8700-04145	8700	-	0.00%	-	-	-	-	-	-	-	425	425	425	425	425	425	425	425
Directors & Shareholders &PR			-	0.00%	-	-	-	-	-	-	-	425	425	425	425	425	425	425	425
Miscellaneous general expenses - Membership Fees 9302-05415	9302-05415	9302	700	1.06%	0	0	700	-	-	-	185	157	163	256	83	117	79	183	156
Distribution-Operation supervi - Membership Fees 8700-05415	8700-05415	8700	13,178	19.89%	-	692	11,564	323	149	451	3,680	2,961	3,061	4,925	1,554	2,209	1,488	3,440	2,943
Customer accounts-Customer rec - Club Dues - Deductible 9030-05417	9030-05417	9030	150	0.23%	0	0	150	-	-	-	42	34	35	55	18	25	17	39	33
Distribution-Operation supervi - Club Dues - Deductible 8700-05417	8700-05417	8700	995	1.50%	-	-	995	-	-	-	278	224	231	364	117	167	112	260	222
Distribution-Operation supervi - Association Dues 8700-07510	8700-07510	8700	79	0.12%	0	0	0	79	-	-	22	18	18	29	9	13	9	21	18
Miscellaneous general expenses - Association Dues 9302-07510	9302-07510	9302	51,041	77.05%	7,323	7,244	14,744	7,244	7,244	7,244	14,254	11,470	11,855	18,686	6,020	8,555	5,764	13,325	11,398
Distribution-Operation supervi - Donations 8700-07520	8700-07520	8700	100	0.15%	0	0	100	-	-	-	26	22	23	37	12	17	11	26	22
Dues & Donations			66,244	100.00%	7,323	7,935	28,253	7,646	7,393	7,695	18,499	14,886	15,386	24,252	7,813	11,103	7,480	17,293	14,793
					-	-	-	-	-	-	-	-	-	-	-	-	-	-	-
Distribution-Operation supervi - Postage/Delivery Services 8700-05111	8700-05111	8700	5,486	98.58%	399	1,660	1,403	559	634	831	1,624	806	835	756	1,723	849	870	899	742
Sales-Supervision - Postage/Delivery Services 9110-05111	9110-05111	9110	12	0.22%	-	12	-	-	-	-	4	2	2	2	4	2	2	2	2
A&G-Office supplies & expense - Postage/Delivery Services 9210-05111	9210-05111	9210	66	1.19%	-	20	-	46	-	-	20	10	10	9	21	10	10	11	9
Print & Postages			5,564	100.00%	399	1,692	1,403	605	634	831	1,647	818	847	767	1,748	861	883	912	753
					-	-	-	-	-	-	-	-	-	-	-	-	-	-	-
Customer accounts-Customer rec - Meals and Entertainment 9030-05411	9030-05411	9030	51	0.02%	0	0	51	-	-	-	12	11	17	10	12	9	10	11	10
Sales-Supervision - Meals and Entertainment 9110-05411	9110-05411	9110	3,007	1.32%	8	876	364	1,048	186	605	716	632	1,025	570	704	521	594	644	617
A&G-Office supplies & expense - Meals and Entertainment 9210-05411	9210-05411	9210	296	0.13%	-	2	234	-	-	-	70	62	101	56	69	51	58	63	61
Distribution-Operation supervi - Meals and Entertainment 8700-05411	8700-05411	8700	48,140	21.11%	8,453	8,730	8,844	9,874	6,229	8,211	11,467	10,116	16,408	9,119	11,276	8,345	9,512	10,317	8,883

Distribution-Other expenses - Meals and Entertainment 8800-05411	8800-05411	8800	10	0.00%	0	0	10	-	-	-	2	2	3	2	2	2	2	2	2	2
Distribution-Operation supervi - Spousal & Dependent Travel 8700-05412	8700-05412	8700	1,837	0.81%	-	164	676	-	927	69	438	386	626	348	430	319	363	394	377	
Sales-Supervision - Spousal & Dependent Travel 9110-05412	9110-05412	9110	77	0.03%	-	77	-	-	-	-	18	16	26	15	18	13	15	17	16	
A&G-Office supplies & expenss - Spousal & Dependant Travel 9210-05412	9210-05412	9210	84	0.03%	0	0	84	-	-	-	15	13	22	12	15	11	13	14	13	
Distribution-Operation supervi - Transportation 8700-05413	8700-05413	8700	71,154	31.20%	7,845	10,063	10,590	9,775	20,735	12,147	16,949	14,955	24,253	13,479	16,670	12,334	14,059	15,250	14,607	
Customer accounts-Customer rec - Transportation 9030-05413	9030-05413	9030	582	0.26%	-	-	216	178	187	-	139	122	198	110	136	101	115	125	119	
Sales-Supervision - Transportation 9110-05413	9110-05413	9110	9,741	4.27%	89	2,010	428	5,224	459	1,531	2,320	2,047	3,320	1,845	2,282	1,689	1,925	2,088	2,000	
A&G-Office supplies & expense - Transportation 9210-05413	9210-05413	9210	558	0.24%	-	558	-	-	-	-	133	117	190	106	131	97	110	120	114	
Sales-Supervision - Lodging 9110-05414	9110-05414	9110	3,275	1.44%	-	1,067	113	1,635	146	313	780	688	1,116	620	767	568	647	702	672	
Distribution-Operation supervi - Lodging 8700-05414	8700-05414	8700	66,919	29.34%	9,683	9,973	9,769	13,687	10,501	13,306	15,940	14,064	22,809	12,676	15,677	11,600	13,222	14,342	13,738	
Distribution-Other expenses - Lodging 8800-05414	8800-05414	8800	494	0.22%	-	-	494	-	-	-	118	104	168	94	116	86	98	106	101	
Customer accounts-Customer rec - Lodging 9030-05414	9030-05414	9030	546	0.24%	0	0	175	371	-	-	130	115	186	103	128	95	108	117	112	
Distribution-Operation supervi - Misc Employee Expense 8700-05419	8700-05419	8700	21,312	9.34%	103	-	21	425	100	20,663	5,077	4,479	7,264	4,037	4,993	3,694	4,211	4,568	4,375	
Travel & Entertainment			228,062	100.00%	26,180	33,519	29,932	42,217	39,470	56,744	54,324	47,932	77,734	43,201	53,430	39,534	45,061	48,879	46,819	
					-	-	-	-	-	-	-	-	-	-	-	-	-	-	-	
Distribution-Operation supervi - Employee Development 8700-05420	8700-05420	8700	4,323	17.45%	1,025	520	-	2,288	-	490	2,446	918	918	940	1,009	1,010	2,252	1,009	1,480	
Sales-Supervision - Employee Development 9110-05420	9110-05420	9110	60	0.24%	0	60	-	-	-	-	34	13	13	13	14	14	31	14	21	
Distribution-Operation supervi - Training 8700-05421	8700-05421	8700	5,215	21.05%	250	774	566	86	2,790	750	2,951	1,108	1,108	1,134	1,217	1,218	2,718	1,217	1,786	
Mains and Services Expenses - Training 8740-05421	8740-05421	8740	1,088	4.39%	0	0	1,088	-	-	-	616	231	231	237	254	254	567	254	373	
Miscellaneous general expenses - Training 9302-05421	9302-05421	9302	520	2.10%	0	0	520	-	-	-	294	110	110	113	121	121	271	121	178	
Distribution-Operation supervi - Regulatory Compliance Training 8700-05425	8700-05425	8700	245	0.99%	245	-	-	-	-	-	139	52	52	53	57	57	128	57	84	
Distribution-Operation supervi - Safety Training 8700-05426	8700-05426	8700	12,700	51.28%	-	3,118	3,820	1,619	4,142	-	7,185	2,698	2,698	2,762	2,965	2,965	6,614	2,965	4,348	
Distribution-Operation supervi - Technical (Job Skills) Training 8700-05427	8700-05427	8700	610	2.46%	-	-	-	-	-	610	345	130	130	133	142	142	318	142	209	
Distribution-Operation supervi - Work Environment Training 8700-05429	8700-05429	8700	15	0.06%	-	-	-	-	-	15	8	3	3	3	4	4	8	4	5	
Training			24,776	100.00%	1,520	4,471	5,994	3,993	6,932	1,865	14,018	5,264	5,264	5,389	5,764	5,787	12,904	5,764	8,483	
					-	-	-	-	-	-	-	-	-	-	-	-	-	-	-	
Distribution-Operation supervi - Contract Labor 8700-06111	8700-06111	8700	25,388	1.72%	5,229	2,832	11,327	3,501	2,013	487	5,548	5,073	4,817	5,274	5,188	5,354	5,417	5,072	5,014	
Mains and Services Expenses - Contract Labor 8740-06111	8740-06111	8740	616	0.04%	0	333	(333)	616	-	-	135	123	117	128	126	130	131	123	122	
Distribution-Measuring and reg - Contract Labor 8770-06111	8770-06111	8770	3,575	0.24%	0	0	0	3,575	-	-	781	714	678	743	731	754	763	714	706	
Customer accounts-Customer rec - Contract Labor 9030-06111	9030-06111	9030	99	0.01%	0	0	99	-	-	-	22	20	19	21	20	21	21	20	20	
A&G-Office supplies & expense - Contract Labor 9210-06111	9210-06111	9210	2,250	0.15%	-	-	-	-	2,250	-	492	450	427	487	460	474	480	449	444	
A&G-Outside services employed - Contract Labor 9230-06111	9230-06111	9230	6,986	0.47%	888	166	1,561	2,766	-	1,605	1,527	1,396	1,325	1,451	1,428	1,473	1,491	1,396	1,380	
Customer accounts-Customer rec - Collection Fees 9030-06112	9030-06112	9030	542,092	36.77%	102,591	95,878	89,875	94,504	77,406	81,837	118,470	108,321	102,862	112,618	110,775	114,315	115,881	108,293	107,053	
Customer accounts-Customer rec - Bill Print Fees 9030-06116	9030-06116	9030	823,224	55.83%	145,915	154,070	132,810	131,541	131,877	127,011	179,910	164,497	156,162	171,023	168,223	173,599	175,644	164,455	162,572	
A&G-Outside services employed - Legal 9230-06121	9230-06121	9230	70,234	4.76%	21,680	12,088	14,292	7,069	-	15,105	15,349	14,034	13,926	14,591	14,352	14,811	14,985	14,031	13,870	
Outside Services			1,474,465	100.00%	276,302	265,366	249,632	243,572	213,548	226,044	322,234	294,627	279,753	306,317	301,302	310,931	314,594	294,853	291,180	
					-	-	-	-	-	-	-	-	-	-	-	-	-	-	-	
Customer accounts-Uncollectibl - Cust Uncol Acct-Write Off 9040-09927	9040-09927	9040	-	0.00%	-	-	-	-	-	-	-	-	-	-	-	-	-	-	-	
Provision for Bad Debt			-	0.00%	-	-	-	-	-	-	-	-	-	-	-	-	-	-	-	
					-	-	-	-	-	-	-	-	-	-	-	-	-	-	-	
A&G-Administrative & general s - A&G Overhead Clearing 9200-04863	9200-04863	9200	(27,292)	115.43%	(4,567)	(4,657)	(5,150)	(4,164)	(4,789)	(3,965)	(284)	(4,688)	6,168	2,090	(9,840)	202	1,319	82	(1,053)	
Distribution-Operation supervi - Misc General Expense 8700-07590	8700-07590	8700	1,825	-7.72%	540	635	(19)	27	(36)	678	19	313	(412)	(140)	658	(14)	(86)	(5)	70	
Mains and Services Expenses - Misc General Expense 8740-07590	8740-07590	8740	1,824	-7.71%	604	3,925	(3,976)	(2,227)	1,262	2,236	19	313	(412)	(140)	658	(13)	(86)	(5)	70	
Mains and Services Expenses - Misc General Expense 8740-07590	8740-07590	8740	(1)	0.00%	-	-	-	-	-	(1)	(0)	(0)	0	0	(0)	0	0	0	(0)	
Miscellaneous			(23,644)	100.00%	(3,424)	(95)	(9,145)	(6,365)	(3,562)	(1,052)	(246)	(4,061)	5,344	1,811	(8,525)	175	1,143	71	(912)	
					-	0	-	-	-	-	-	-	-	-	-	-	-	-	-	
Total O&M Expenses Before Allocations					755,678	785,580	919,771	721,490	1,326,377	697,810	1,017,790	916,522	1,002,398	1,010,888	1,017,875	1,026,475	1,010,167	968,419	1,046,597	
					-	-	-	-	-	-	1,017,790	(0)	(0)	0	(0)	0	0	0	(0)	
					-	-	-	-	-	-	-	-	-	-	-	-	-	-	-	
net expense Restricted Stock Time Lapse					8,834	6,355	49,883	8,723	26,750	-	5,508	6,998	8,754	9,269	10,085	9,138	8,444	7,766	10,137	
net expense Restricted Stock Perf Based					14,405	13,940	44,181	17,601	126,689	-	11,668	14,823	18,544	19,634	21,362	19,358	17,887	16,451	21,472	
Capital Credits - combined					(11,533)	(11,177)	(50,359)	(13,169)	(77,492)	-	(8,811)	(11,194)	(14,003)	(14,827)	(16,132)	(14,618)	(13,507)	(12,423)	(16,215)	
Total Net expense - Restricted Stock					11,506	11,118	43,715	13,155	75,947	-	8,365	10,627	13,294	14,076	15,315	13,878	12,823	11,794	15,394	
Gross Expense - Restricted Stock					23,039	22,298	94,073	26,324	153,439	-	17,176	21,820	27,298	28,904	31,446	28,496	26,330	24,218	31,609	
effective cap rate - Restricted Stock					50.06%	50.13%	53.53%	50.03%	50.50%	0.00%	51.30%	51.30%	51.30%	51.30%	51.30%	51.30%	51.30%	51.30%	51.30%	
Table of values by FERC account:				1	2	3	4	5	6	7	8	9	10	11	12	13	14	15	16	17
				7590		0	0	0	0	0	0	0	0	0	0	0	0	0	0	0
				8140		0	0	0	0	0	0	0	0	0	0	0	0	0	0	0
				8150		0	0	0	0	0	0	0	0	0	0	0	0	0	0	0
				8160		0	0	0	0	0	0	0	0	0	0	0	0	0	0	0
				8170		41	41	38	38	41	43	39	41	41	44	47	48	49	49	45
				8180		43	43	40	39	43	31	38	40	41	44	46	47	48	49	45
				8190		380	553	1,921	5	0	5	477	497	502	543	576	589	589	603	552
				8200		0	0	0	0	0	0	0	0	0	0	0	0	0	0	0
				8210		778	213	119	151	139	16	228	238	240	260	275	281	286	286	264
				8240		58	40	15	5	0	0	19	20	20	22	23	23	24	24	22
				8250		2,558	3,774	2,400	1,008	289	544	1,700	1,772	1,792	1,938	2,053	2,100	2,137	2,152	1,968
				8310		0	0	0	0	0	0	0	0	0	0	0	0	0	0	0
				8320		0	0	0	0	0	0	0	0	0	0	0	0	0	0	0
				8340		0	0	0	0	0	0	0	0	0	0	0	0	0	0	0
				8350		0	0	0	0	0	0	0	0	0	0	0	0	0	0	0
				8360		0	0	0	0	0	0	0	0	0	0	0	0	0	0	0
				8370		0	0	0	0	0	0	0	0	0	0	0	0	0	0	0
				8400		0	0	0	0	0	0	0	0	0	0	0	0	0	0	0
				8410		0	0	0	0	0	0	0	0	0	0	0	0	0	0	0
				8470		0	0	0	0	0	0	0	0	0	0	0	0	0	0	0
				8500		0	0	0	0	0	0	0	0	0	0	0	0	0	0	0
				8520		0	0	0	0	0	0	0	0	0	0	0	0	0	0	0
				8560		615	55	52	51	56	126	187	178	194	193	202	190	200	198	212
				8570		82	82	77	75	63	86	78	81	82	89	94	98	98	99	90
				8580		0	0	0	0	0	0	0	0	0	0	0	0	0	0	0
				8590		0	0	0	0	0	0	0	0	0	0	0	0	0	0	0
				8600		0	0	0	0	0	0	0	0	0	0	0	0	0	0	0
				8620		0	0	0	0	0	0	0	0	0	0	0	0	0	0	0
				8630		0	0	0	0	0	0	0	0	0	0	0	0	0	0	0
				8640		0	0	0	0	0	0	0	0	0	0	0	0	0	0	0
				8650		0	0	0	0	0	16	4	2	6	3	6	4	3	5	7
				8670		0	0	0	0	0	0	0	0	0	0	0	0	0	0	0
				8700		275,326	270,421	291,025	253,628	320,513	247,097	406,061	346,817	405,653	378,851	401,050	405,792	388,827	372,666	417,267
				8710		0	0	0	0	0	0	0	0	0	0	0	0	0	0	0
				8711		7,998	16,845	0	157	0	4,310	7,135	4,211	11,063	5,975	11,439	6,638	6,405	9,295	13,796
				8720		0	0	0	0	0	0	0	0	0	0	0	0	0	0	0

8740	1,055	1,730	(1,156)	(919)	2,941	487	622	186	507	141	1,758	452	632	683	1,552
8750	7,035	10,864	7,836	9,660	9,202	15,677	11,519	10,344	12,956	10,926	13,162	10,986	10,961	12,553	14,305
8760	0	0	0	720	0	0	175	103	272	147	281	163	157	226	339
8770	572	16	15	3,591	0	0	932	803	912	869	972	894	898	910	967
8780	0	0	0	0	0	0	0	0	0	0	0	0	0	0	0
8790	0	0	0	0	0	0	0	0	0	0	0	0	0	0	0
8800	0	0	504	0	0	0	120	106	172	95	118	87	100	108	103
8810	25,712	27,868	22,885	24,793	23,790	25,854	24,230	25,256	25,540	27,626	29,257	29,925	30,456	30,676	28,046
8850	0	0	0	0	0	0	0	0	0	0	0	0	0	0	0
8860	0	0	0	0	0	0	0	0	0	0	0	0	0	0	0
8870	0	0	0	0	0	0	0	0	0	0	0	0	0	0	0
8890	0	0	0	0	0	0	0	0	0	0	0	0	0	0	0
8900	0	0	0	0	0	0	0	0	0	0	0	0	0	0	0
8910	0	0	0	0	0	0	0	0	0	0	0	0	0	0	0
8920	0	0	0	0	0	0	0	0	0	0	0	0	0	0	0
8930	0	0	0	0	0	0	0	0	0	0	0	0	0	0	0
8940	0	0	0	0	0	0	0	0	0	0	0	0	0	0	0
8950	0	0	0	0	0	0	0	0	0	0	0	0	0	0	0
9010	0	0	5,000	0	0	0	1,454	694	1,508	658	2,239	3,440	625	903	2,642
9020	0	0	0	0	0	0	0	0	0	0	0	0	0	0	0
9030	261,150	262,591	235,448	239,238	222,692	220,918	314,343	288,463	274,148	299,979	293,961	302,814	307,616	287,709	285,265
9040	0	0	0	0	0	0	0	0	0	0	0	0	0	0	0
9070	0	0	0	0	0	0	0	0	0	0	0	0	0	0	0
9080	0	0	0	0	0	0	0	0	0	0	0	0	0	0	0
9090	0	0	0	0	0	0	0	0	0	0	0	0	0	0	0
9100	81	7	0	0	61	73	64	31	67	29	99	152	28	40	117
9110	8,144	11,939	8,546	15,806	9,151	9,860	13,671	13,023	14,700	13,128	12,988	12,000	13,278	12,662	12,964
9120	139	0	0	0	0	0	40	19	42	18	62	95	17	25	73
9130	0	0	2,321	150	0	0	719	343	745	325	1,106	1,700	309	446	1,305
9160	0	0	0	0	0	0	0	0	0	0	0	0	0	0	0
9200	(4,567)	(4,657)	(5,150)	(4,164)	(4,769)	(3,965)	(284)	(4,688)	6,168	2,090	(9,840)	202	1,319	82	(1,053)
9210	0	580	358	46	2,250	0	730	652	750	650	695	644	672	657	842
9220	0	0	0	0	0	0	0	0	0	0	0	0	0	0	0
9230	22,567	12,254	15,854	9,936	0	16,709	16,876	15,430	14,851	16,042	15,780	16,284	16,476	15,426	15,250
9240	(669)	(829)	(800)	(874)	(837)	(887)	(9,035)	(6,911)	(7,030)	(6,900)	(6,999)	(7,022)	(7,404)	(7,370)	(7,358)
9250	25,271	14,118	24,050	23,672	23,974	72,438	59,119	57,888	56,710	59,314	58,639	56,891	60,480	57,497	58,923
9260	113,471	149,764	293,007	137,531	709,528	81,144	141,759	149,340	167,812	178,522	183,552	172,359	168,760	196,127	186,477
9270	0	0	0	0	0	0	0	0	0	0	0	0	0	0	0
9280	0	0	0	0	0	0	0	0	0	0	0	0	0	0	0
9290	0	0	0	0	0	0	0	0	0	0	0	0	0	0	0
9301	0	0	0	0	0	0	0	0	0	0	0	0	0	0	0
9302	7,323	7,244	15,964	7,244	7,244	7,244	14,743	11,737	12,128	19,056	6,224	8,794	8,113	13,629	11,733
9310	12	5	5	5	5	5	6	6	7	7	7	8	8	8	7
9320	0	0	0	0	0	0	0	0	0	0	0	0	0	0	0
	755,678	785,580	919,771	721,490	1,326,377	697,810	1,017,790	916,521	1,002,398	1,010,638	1,017,875	1,026,475	1,010,187	968,419	1,046,597

acct 9220 will not show up here for Div 91

2016 June	2016 July	2016 August	2016 September	2016 October	2016 November	2016 December	2017 January	2017 February	2017 March	2017 April	2017 May	Base	Test	49.09% Base	49.09% Test
3.0%	3.0%	3.0%	3.0%	3.0%	3.0%	3.0%	3.0%	3.0%	3.0%	3.0%	3.0%			need to link	
59.6%	59.6%	59.6%	59.6%	59.6%	59.6%	59.6%	59.6%	59.6%	59.6%	59.6%	59.6%			to the calculated	
				0.0%	0.0%	0.0%	0.0%	0.0%	0.0%	0.0%	0.0%			factors	
					Test Year									Allocated	
			Budget								Forecast				
15,227	14,538	15,917	15,227	15,684	14,974	16,394	14,974	14,974	16,394	14,974	15,684				
9,539	9,107	9,971	9,539	9,825	9,380	10,270	9,380	9,380	10,270	9,380	9,825				
194,640	185,824	203,455	194,640	200,479	191,399	209,559	191,399	191,399	209,559	191,399	200,479				
328,696	313,809	343,583	328,696	338,556	323,223	353,890	323,223	323,223	353,890	323,223	338,556				
(326,571)	(311,780)	(341,361)	(326,571)	(336,368)	(321,133)	(351,602)	(321,133)	(321,133)	(351,602)	(321,133)	(336,368)				
114	109	119	114	117	112	123	112	112	123	112	117				
434	414	453	434	447	427	467	427	427	467	427	447				
117	112	122	117	121	115	126	115	115	126	115	121				
75	71	78	75	77	73	80	73	73	80	73	77				
1,177	1,123	1,230	1,177	1,212	1,157	1,267	1,157	1,157	1,267	1,157	1,212				
(2,067)	(1,973)	(2,160)	(2,067)	(2,129)	(2,032)	(2,225)	(2,032)	(2,032)	(2,225)	(2,032)	(2,129)				
305,784	291,934	319,633	305,784	314,957	300,692	329,222	300,692	300,692	329,222	300,692	314,957				
(307,908)	(293,983)	(321,854)	(307,908)	(317,146)	(302,782)	(331,510)	(302,782)	(302,782)	(331,510)	(302,782)	(317,146)				
704	672	736	704	725	692	758	692	692	758	692	725				
114	109	119	114	117	112	123	112	112	123	112	117				
(434)	(414)	(453)	(434)	(447)	(427)	(467)	(427)	(427)	(467)	(427)	(447)				
(114)	(109)	(119)	(114)	(117)	(112)	(123)	(112)	(112)	(123)	(112)	(117)				
219,525	209,583	229,468	219,525	226,111	215,870	236,352	215,870	215,870	236,352	215,870	226,111	2,378,348	2,666,510	1,167,648	1,309,002
-	-	-	-	-	-	-	-	-	-	-	-				
22,753	21,984	23,543	22,753	26,261	26,981	29,541	26,981	26,981	29,541	26,981	28,261				
34,522	33,325	35,720	34,522	42,878	40,936	44,820	40,936	40,936	44,820	40,936	42,878				
1,996	1,929	2,068	1,996	2,462	2,370	2,594	2,370	2,370	2,594	2,370	2,482				
(58,132)	(56,115)	(60,148)	(58,131)	(72,202)	(68,932)	(75,472)	(68,932)	(68,932)	(75,472)	(68,932)	(72,202)				
4,453	4,298	4,607	4,453	5,531	5,280	5,781	5,280	5,280	5,781	5,280	5,531				
37,398	36,101	38,695	37,397	46,450	44,346	48,553	44,346	44,346	48,553	44,346	46,450				
46,030	44,433	47,627	46,029	57,171	54,582	59,760	54,582	54,582	59,760	54,582	57,171				
6,609	6,380	6,838	6,609	8,209	7,837	8,580	7,837	7,837	8,580	7,837	8,209				
171	165	177	171	213	203	223	203	203	223	203	212				
10,200	9,846	10,554	10,200	12,669	12,095	13,242	12,095	12,095	13,242	12,095	12,669				
154	149	159	154	191	183	200	183	183	200	183	191				
38	37	40	38	48	46	50	46	46	50	46	48				
523	505	541	523	650	620	679	620	620	679	620	650				
(2,821)	(2,723)	(2,919)	(2,821)	(3,504)	(3,345)	(3,662)	(3,345)	(3,345)	(3,662)	(3,345)	(3,504)				
1	1	1	1	1	1	1	1	1	1	1	1				
785	757	812	785	975	930	1,019	930	930	1,019	930	975				
1,606	1,551	1,662	1,606	1,995	1,905	2,085	1,905	1,905	2,085	1,905	1,995				
3	3	3	3	4	3	4	3	3	4	3	4				
1,308	1,262	1,353	1,308	1,624	1,551	1,698	1,551	1,551	1,698	1,551	1,624				
(214)	(207)	(222)	(214)	(266)	(254)	(278)	(254)	(254)	(278)	(254)	(266)				
5	5	5	5	6	6	7	6	6	7	6	6				
2,092	2,020	2,165	2,092	2,599	2,481	2,716	2,481	2,481	2,716	2,481	2,599				
(1,301)	(1,256)	(1,346)	(1,301)	(1,616)	(1,543)	(1,689)	(1,543)	(1,543)	(1,689)	(1,543)	(1,616)				
8	7	8	8	9	9	10	9	9	10	9	9				
85	82	88	85	106	101	111	101	101	111	101	106				
129	124	133	129	160	153	167	153	153	167	153	160				
26	25	27	26	33	31	34	31	31	34	31	33				
108,430	104,669	112,191	108,428	134,674	128,575	140,774	128,575	128,575	140,774	128,575	134,674	1,105,053	1,498,913	542,525	735,623
-	-	-	-	-	-	-	-	-	-	-	-				
4,085	10,686	742	769	3,885	4,960	5,146	5,598	5,073	4,688	4,311	5,627	84,441	55,470		
25	65	5	5	24	30	31	34	31	29	26	34	515	338		
417	1,092	76	79	397	497	526	572	518	479	441	575				
33	86	6	6	31	39	41	45	41	38	35	45				
(28)	(72)	(5)	(5)	(26)	(33)	(35)	(38)	(34)	(32)	(29)	(38)				
(22)	(59)	(4)	(4)	(21)	(27)	(28)	(31)	(28)	(26)	(24)	(31)				
(171)	(447)	(31)	(32)	(162)	(203)	(215)	(234)	(212)	(196)	(180)	(235)				
(11,771)	(30,792)	(2,138)	(2,216)	(11,194)	(14,023)	(14,927)	(16,132)	(14,618)	(13,507)	(12,423)	(16,215)				
149,497	391,086	27,150	28,148	142,167	177,854	188,317	204,884	185,652	171,552	157,788	205,942				
(83,690)	(218,935)	(15,199)	(15,758)	(79,587)	(99,565)	(105,422)	(114,697)	(103,936)	(96,037)	(88,332)	(115,289)				
15,587	40,776	2,831	2,935	14,823	18,544	19,634	21,362	19,358	17,887	16,451	21,472				
7,358	19,250	1,336	1,385	6,998	8,754	9,269	10,085	9,138	8,444	7,766	10,137				
312	817	57	59	297	371	393	428	388	358	330	430				
7,539	19,723	1,369	1,420	7,170	8,969	9,497	10,333	9,363	8,652	7,957	10,386				
(2,520)	(6,592)	(458)	(474)	(2,396)	(2,998)	(3,174)	(3,453)	(3,129)	(2,892)	(2,660)	(3,471)				
5	12	1	1	4	6	6	6	6	5	5	6				
6	15	1	1	5	7	7	8	7	6	6	8				
652	1,705	118	123	620	775	821	893	809	748	688	898				
71	186	13	13	68	85	90	97	88	82	75	98				
31	82	6	6	30	37	39	43	39	36	33	43				
15	41	3	3	15	18	20	21	19	18	16	21				
207	540	38	39	196	246	260	283	257	237	218	285				
87,639	229,264	15,916	16,501	83,342	104,262	110,396	120,108	108,889	100,568	92,499	120,728	1,811,608	1,190,062	889,407	584,207
-	-	-	-	-	-	-	-	-	-	-	-				
5,508	5,531	5,506	5,508	5,174	5,262	5,165	5,239	5,256	5,542	5,517	5,508				
17,038	17,109	17,034	17,038	16,004	16,279	15,978	16,207	16,260	17,144	17,068	17,038				
(12,866)	(12,919)	(12,862)	(12,866)	(12,085)	(12,292)	(12,065)	(12,238)	(12,278)	(12,946)	(12,887)	(12,866)				
27,669	27,783	27,661	27,669	25,989	26,436	25,946	26,320	26,405	27,641	27,715	27,669				
37,349	37,504	37,339	37,349	35,062	35,685	35,024	35,526	35,643	37,562	37,411	37,349	247,564	436,845	121,590	215,431
-	-	-	-	-	-	-	-	-	-	-	-				
(204)	(201)	(203)	(197)	(191)	(193)	(209)	(221)	(226)	(230)	(232)	(212)				
(40,464)	(39,895)	(40,331)	(39,179)	(37,686)	(38,312)	(41,440)	(43,887)	(44,869)	(45,665)	(46,015)	(42,071)				
1,175	1,159	1,171	1,138	1,100	1,113	1,204	1,275	1,304	1,327	1,336	1,222				
66,825	65,886	66,606	64,704	62,568	63,271	68,436	72,479	74,134	75,449	75,993	69,460				
7	7	7	7	6	7	7	7	6	8	8	7				
4,361	4,300	4,347	4,223	4,083	4,129	4,466	4,730	4,838	4,924	4,959	4,534				
4,055	3,998	4,042	3,926	3,797	3,839	4,153	4,398	4,499	4,578	4,611	4,216				
438	430	435	422	408	413	447	473	484	492	496	453				

21	21	21	20	20	20	22	23	23	24	24	22				
921	908	918	892	862	872	943	999	1,022	1,040	1,048	958				
391	385	389	378	366	370	400	424	433	441	444	406				
87	86	87	84	81	82	89	94	96	98	99	90				
43	43	43	42	41	41	44	47	48	49	49	45				
304	300	303	294	284	288	311	329	337	343	345	316				
531	523	529	514	497	502	543	576	589	599	603	552				
254	250	253	246	238	240	260	275	281	286	288	264				
(261)	(257)	(260)	(253)	(244)	(247)	(267)	(283)	(290)	(295)	(297)	(271)				
(3,748)	(3,695)	(3,736)	(3,629)	(3,509)	(3,549)	(3,838)	(4,065)	(4,158)	(4,232)	(4,262)	(3,897)				
(2,736)	(2,697)	(2,727)	(2,649)	(2,561)	(2,590)	(2,802)	(2,967)	(3,035)	(3,089)	(3,111)	(2,844)				
(336)	(331)	(334)	(325)	(314)	(318)	(344)	(364)	(372)	(379)	(382)	(349)				
31,663	31,216	31,559	30,658	29,646	29,979	32,427	34,342	35,126	35,749	36,007	32,921	356,860	391,300	180,109	192,091
-	-	-	-	-	-	-	-	-	-	-	-				
9,724	9,716	9,948	9,725	9,678	9,475	9,526	9,535	9,288	9,356	9,836	9,740				
(189)	(189)	(193)	(189)	(188)	(184)	(185)	(185)	(180)	(182)	(191)	(189)				
(11,802)	(11,792)	(12,073)	(11,803)	(11,745)	(11,499)	(11,561)	(11,572)	(11,272)	(11,354)	(11,937)	(11,820)				
(3)	(3)	(3)	(3)	(3)	(3)	(3)	(3)	(3)	(3)	(3)	(3)				
11	11	12	11	11	11	11	11	11	11	11	11				
283	283	289	283	282	276	277	277	270	272	286	283				
8,672	8,665	8,672	8,673	8,630	8,450	8,495	8,503	8,283	8,343	8,772	8,686				
233	233	238	233	232	227	228	228	223	224	236	233				
1,499	1,497	1,533	1,499	1,491	1,460	1,468	1,469	1,431	1,442	1,516	1,501				
(1,697)	(1,696)	(1,738)	(1,697)	(1,689)	(1,654)	(1,662)	(1,664)	(1,621)	(1,633)	(1,717)	(1,700)				
6,732	6,727	6,887	6,733	6,700	6,560	6,595	6,601	6,430	6,477	6,810	6,743	77,105	79,994	37,855	39,270
-	-	-	-	-	-	-	-	-	-	-	-				
1,619	3,100	4,023	3,145	1,761	4,625	2,498	4,783	2,775	2,876	3,882	5,768				
194	372	483	377	211	555	300	574	333	321	466	692				
2,059	3,943	5,117	4,000	2,239	5,883	3,177	6,083	3,530	3,406	4,937	7,336				
530	1,015	1,317	1,029	576	1,514	817	1,565	908	876	1,270	1,888				
1,578	3,022	3,922	3,065	1,716	4,509	2,435	4,662	2,705	2,610	3,784	5,622				
95	182	236	185	103	272	147	281	163	157	228	339				
82	156	203	159	89	233	126	241	140	135	196	291				
2	4	5	4	2	6	3	6	4	3	5	7				
348	667	865	676	379	995	537	1,028	597	576	835	1,240				
4	7	10	8	4	11	6	11	7	6	9	14				
4,493	8,607	11,170	8,730	4,885	12,840	6,935	13,277	7,705	7,434	10,777	16,012				
67	129	168	131	73	193	104	199	116	112	162	240				
13	26	34	26	15	39	21	40	23	22	32	48				
11	22	28	22	12	33	18	34	20	19	27	41				
11,095	21,253	27,581	21,557	12,069	31,706	17,124	32,784	19,025	18,357	26,612	39,538	217,154	278,700	106,612	136,815
-	-	-	-	-	-	-	-	-	-	-	-				
13,923	2,693	2,542	16,296	2,456	2,299	13,760	2,456	3,658	13,770	2,456	2,613				
4,383	848	800	5,130	773	724	4,332	773	1,152	4,335	773	823				
18,306	3,540	3,342	21,426	3,229	3,022	18,092	3,229	4,810	18,104	3,229	3,436	111,089	103,769	54,539	50,941
-	-	-	-	-	-	-	-	-	-	-	-				
61	64	48	64	49	65	60	64	58	63	72	61				
4,257	4,463	3,323	4,441	3,375	4,482	4,144	4,402	4,007	4,369	4,992	4,198				
808	847	631	843	641	851	787	836	761	829	948	797				
7	8	6	8	6	8	7	8	7	7	9	7				
272	285	212	284	216	287	265	281	256	279	319	266				
2,127	2,230	1,660	2,219	1,686	2,239	2,070	2,199	2,002	2,182	2,494	2,097				
6,528	6,844	5,095	6,810	5,175	6,872	6,354	6,750	6,144	6,699	7,655	6,436				
8,727	9,149	6,812	9,104	6,919	9,187	8,494	9,025	8,214	8,955	10,234	8,605				
30,267	31,733	23,627	31,578	23,997	31,866	29,462	31,301	28,490	31,061	35,497	29,845				
13,655	14,316	10,659	14,246	10,828	14,376	13,292	14,121	12,853	14,013	16,014	13,465				
29,896	31,344	23,337	31,190	23,703	31,475	29,101	30,917	28,140	30,680	35,061	29,479				
5,090	5,336	3,973	5,310	4,035	5,358	4,954	5,263	4,791	5,223	5,969	5,019				
(4)	(4)	(3)	(4)	(3)	(4)	(4)	(4)	(4)	(4)	(5)	(4)				
(49,129)	(51,509)	(38,350)	(51,256)	(38,952)	(51,724)	(47,823)	(50,807)	(46,244)	(50,418)	(57,617)	(48,444)				
(35)	(37)	(27)	(37)	(28)	(37)	(34)	(36)	(33)	(36)	(41)	(35)				
52,526	55,071	41,002	54,800	41,645	55,300	51,129	54,320	49,441	53,804	61,601	51,794	473,487	622,534	232,458	305,605
-	-	-	-	-	-	-	-	-	-	-	-				
31,052	14,921	51,248	15,496	15,452	33,596	14,649	49,695	76,610	13,916	20,118	58,844				
588	283	970	293	293	636	277	944	1,451	264	381	1,114				
39	19	64	19	19	42	18	62	95	17	25	73				
849	408	1,401	424	423	919	401	1,364	2,095	381	550	1,609				
59	28	98	30	29	64	28	95	146	27	38	112				
1,394	670	2,301	696	694	1,508	658	2,239	3,440	625	903	2,642				
62	30	102	31	31	67	29	99	152	28	40	117				
42	20	69	21	21	45	20	67	103	19	27	79				
34,084	16,378	56,253	17,010	16,961	36,879	16,079	54,735	84,092	15,277	22,082	64,591	366,543	434,422	179,954	213,260
-	-	-	-	-	-	-	-	-	-	-	-				
425	425	425	425	425	425	425	425	425	425	425	425				
425	425	425	425	425	425	425	425	425	425	425	425	2,125	5,100	1,043	2,504
156	127	289	242	157	163	256	83	117	79	183	156				
2,945	2,388	5,440	4,558	2,961	3,081	4,825	1,554	2,209	1,488	3,440	2,943				
34	27	62	52	34	35	55	18	25	17	39	33				
222	180	411	344	224	231	364	117	167	112	260	222				
18	14	33	27	18	18	29	9	13	9	21	18				
11,406	9,249	21,068	17,647	11,470	11,855	18,686	6,020	8,555	5,764	13,325	11,398				
22	18	41	35	22	23	37	12	17	11	28	22				
14,803	12,003	27,343	22,903	14,886	15,385	24,252	7,813	11,103	7,480	17,299	14,793	158,183	190,059	77,660	93,301
-	-	-	-	-	-	-	-	-	-	-	-				
626	1,055	1,841	949	806	835	756	1,723	849	870	899	742				
2	2	4	2	2	2	2	4	2	2	2	2				
10	13	22	11	10	10	9	21	10	10	11	9				
638	1,070	1,867	962	818	847	767	1,748	861	883	912	753	12,262	12,326	6,015	6,051
-	-	-	-	-	-	-	-	-	-	-	-				
10	10	9	13	11	17	10	12	9	10	11	10				
518	613	532	755	632	1,025	570	704	521	594	644	617				
61	60	52	74	62	101	56	69	51	58	63	61				
9,899	9,811	8,518	12,079	10,118	16,408	9,119	11,278	8,345	9,512	10,317	9,883				

2	2	2	2	2	3	2	2	2	2	2	2					
376	374	325	461	386	526	348	430	319	363	394	377					
16	16	14	19	16	26	15	18	13	15	17	16					
13	13	11	16	13	22	12	15	11	13	14	13					
14,632	14,501	12,590	17,854	14,955	24,253	13,479	16,670	12,334	14,059	15,250	14,807					
120	119	103	146	122	198	110	136	101	115	125	119					
2,003	1,985	1,724	2,444	2,047	3,320	1,845	2,282	1,689	1,925	2,088	2,000					
115	114	99	140	117	190	105	131	97	110	120	114					
673	667	579	822	688	1,116	620	767	568	647	702	672					
13,761	13,636	11,841	16,791	14,064	22,809	12,676	15,677	11,600	13,222	14,342	13,738					
102	101	87	124	104	168	94	116	86	98	106	101					
112	111	97	137	115	186	103	126	95	108	117	112					
4,383	4,343	3,771	5,348	4,479	7,264	4,037	4,993	3,694	4,211	4,568	4,375					
46,898	46,479	40,354	57,226	47,932	77,794	43,201	53,430	39,534	45,061	48,879	46,819	544,217	593,547	267,183	291,375	
-	-	-	-	-	-	-	-	-	-	-	-					
1,275	918	1,144	2,578	918	918	940	1,009	1,010	2,252	1,009	1,480					
18	13	16	36	13	13	13	14	14	31	14	21					
1,538	1,108	1,380	3,107	1,108	1,108	1,134	1,217	1,218	2,716	1,217	1,786					
321	231	288	648	231	231	237	254	254	567	254	373					
153	110	138	310	110	110	113	121	121	271	121	178					
72	52	65	146	52	52	53	57	57	128	57	84					
3,748	2,699	3,359	7,567	2,698	2,698	2,762	2,965	2,966	6,614	2,965	4,348					
160	130	161	363	130	130	133	142	142	318	142	209					
4	3	4	9	3	3	3	4	4	8	4	5					
7,308	5,264	6,554	14,762	5,264	5,264	5,389	5,784	5,787	12,904	5,784	8,483	66,291	88,545	32,541	43,467	
-	-	-	-	-	-	-	-	-	-	-	-					
5,124	5,121	5,065	8,499	5,073	4,817	5,274	5,188	5,354	5,417	5,072	5,014					
124	124	123	206	123	117	128	126	130	131	123	122					
722	721	713	1,197	714	678	743	731	754	763	714	706					
20	20	20	33	20	19	21	20	21	21	20	20					
454	454	449	753	450	427	467	460	474	480	449	444					
1,410	1,409	1,394	2,339	1,396	1,325	1,451	1,428	1,473	1,491	1,396	1,380					
109,406	109,352	108,137	181,476	108,321	102,852	112,618	110,775	114,315	115,661	108,293	107,053					
166,145	166,063	164,218	275,591	164,497	156,192	171,023	168,223	173,599	175,644	164,455	162,572					
14,175	14,158	14,010	23,512	14,034	13,328	14,591	14,352	14,811	14,985	14,031	13,870					
297,580	297,432	294,128	493,607	294,627	279,753	305,317	301,302	310,931	314,594	294,553	291,180	3,289,629	3,776,005	1,615,040	1,853,658	
-	-	-	-	-	-	-	-	-	-	-	-					
-	-	-	-	-	-	-	-	-	-	-	-					
-	-	-	-	-	-	-	-	-	-	-	-	-	-	-	-	
-	-	-	-	-	-	-	-	-	-	-	-					
(2,701)	571	1,356	43	(4,688)	6,168	2,090	(9,840)	202	1,319	62	(1,053)					
181	(38)	(91)	(3)	313	(412)	(140)	658	(14)	(88)	(5)	70					
181	(38)	(91)	(3)	313	(412)	(140)	658	(13)	(88)	(5)	70					
(0)	0	0	0	(0)	0	0	(0)	0	0	0	(0)					
(2,340)	495	1,175	37	(4,061)	5,344	1,811	(8,525)	175	1,143	71	(912)	(29,146)	(5,587)	(14,309)	(2,743)	
-	-	-	-	-	-	-	-	-	-	-	-					
972,863	1,078,374	933,385	1,123,912	949,351	1,032,891	1,046,154	1,048,089	1,056,889	1,045,634	998,613	1,079,427	11,198,453	12,365,044	5,497,869	6,070,057	
(0)	(0)	0	(0)									11,283,408	12,420,852	x 49.09%	49.09%	
-	-	-	-	-	-	-	-	-	-	-	-					
7,358	19,250	1,336	1,385	6,998	8,754	9,269	10,085	9,138	8,444	7,766	10,137					
15,587	40,776	2,831	2,935	14,823	18,544	19,634	21,362	19,358	17,887	16,451	21,472					
(11,771)	(30,792)	(2,138)	(2,216)	(11,194)	(14,003)	(14,827)	(16,132)	(14,618)	(13,507)	(12,423)	(16,215)					
11,175	29,233	2,029	2,104	10,627	13,294	14,076	15,315	13,878	12,823	11,794	15,394					
22,945	60,025	4,167	4,320	21,820	27,298	28,904	31,446	28,496	26,330	24,218	31,609					
51.30%	51.30%	51.30%	51.30%	51.30%	51.30%	51.30%	51.30%	51.30%	51.30%	51.30%	51.30%					
18	19	20	21	22	23	24	25	26	27	28	29					
0	0	0	0	0	0	0	0	0	0	0	0					
0	0	0	0	0	0	0	0	0	0	0	0					
0	0	0	0	0	0	0	0	0	0	0	0					
0	0	0	0	0	0	0	0	0	0	0	0					
43	43	43	42	41	41	44	47	48	49	49	45					
43	42	43	41	40	41	44	46	47	48	49	45					
531	523	529	514	497	502	543	576	589	599	603	552					
0	0	0	0	0	0	0	0	0	0	0	0					
254	250	253	246	238	240	260	275	281	286	288	264					
21	21	21	20	20	20	22	23	23	24	24	22					
1,893	1,866	1,886	1,833	1,772	1,792	1,938	2,053	2,100	2,137	2,152	1,968					
0	0	0	0	0	0	0	0	0	0	0	0					
0	0	0	0	0	0	0	0	0	0	0	0					
0	0	0	0	0	0	0	0	0	0	0	0					
0	0	0	0	0	0	0	0	0	0	0	0					
0	0	0	0	0	0	0	0	0	0	0	0					
0	0	0	0	0	0	0	0	0	0	0	0					
0	0	0	0	0	0	0	0	0	0	0	0					
0	0	0	0	0	0	0	0	0	0	0	0					
0	0	0	0	0	0	0	0	0	0	0	0					
0	0	0	0	0	0	0	0	0	0	0	0					
181	185	202	190	181	197	197	206	198	204	202	215					
87	88	97	84	81	82	89	94	96	98	99	90					
0	0	0	0	0	0	0	0	0	0	0	0					
0	0	0	0	0	0	0	0	0	0	0	0					
0	0	0	0	0	0	0	0	0	0	0	0					
0	0	0	0	0	0	0	0	0	0	0	0					
0	0	0	0	0	0	0	0	0	0	0	0					
0	0	0	0	0	0	0	0	0	0	0	0					
0	0	0	0	0	0	0	0	0	0	0	0					
2	4	5	4	2	5	3	6	4	3	5	7					
0	0	0	0	0	0	0	0	0	0	0	0					
390,818	355,406	397,837	406,093	352,451	411,222	384,949	406,620	411,361	394,925	376,236	423,101					
0	0	0	0	0	0	0	0	0	0	0	0					
3,571	7,416	9,624	7,522	4,211	11,063	5,976	11,439	6,638	6,405	9,285	13,796					
0	0	0	0	0	0	0	0	0	0	0	0					

136	759	343	623	186	507	141	1,758	452	632	683	1,552
10,247	11,684	12,791	11,735	10,344	12,956	10,828	13,162	10,986	10,951	12,553	14,305
95	162	236	185	109	272	147	281	163	157	228	339
803	878	916	1,356	803	912	869	972	894	898	910	997
0	0	0	0	0	0	0	0	0	0	0	0
0	0	0	0	0	0	0	0	0	0	0	0
104	103	89	128	106	172	95	118	87	100	108	103
26,975	26,596	26,886	26,119	25,256	25,540	27,626	29,257	29,925	30,456	30,676	28,046
0	0	0	0	0	0	0	0	0	0	0	0
0	0	0	0	0	0	0	0	0	0	0	0
0	0	0	0	0	0	0	0	0	0	0	0
0	0	0	0	0	0	0	0	0	0	0	0
0	0	0	0	0	0	0	0	0	0	0	0
0	0	0	0	0	0	0	0	0	0	0	0
0	0	0	0	0	0	0	0	0	0	0	0
0	0	0	0	0	0	0	0	0	0	0	0
0	0	0	0	0	0	0	0	0	0	0	0
0	0	0	0	0	0	0	0	0	0	0	0
1,394	670	2,301	696	694	1,506	658	2,239	3,440	625	903	2,642
0	0	0	0	0	0	0	0	0	0	0	0
291,192	290,351	288,685	472,793	288,923	274,588	300,461	294,401	303,253	308,097	288,149	285,725
0	0	0	0	0	0	0	0	0	0	0	0
0	0	0	0	0	0	0	0	0	0	0	0
0	0	0	0	0	0	0	0	0	0	0	0
0	0	0	0	0	0	0	0	0	0	0	0
62	30	102	31	31	67	29	99	152	28	40	117
12,955	12,497	12,930	13,702	13,311	14,975	13,429	13,264	12,275	13,579	12,938	13,252
39	19	64	19	19	42	18	62	95	17	25	73
689	331	1,137	344	343	745	325	1,106	1,700	309	446	1,305
0	0	0	0	0	0	0	0	0	0	0	0
(2,701)	571	1,356	43	(4,688)	6,168	2,090	(9,840)	202	1,319	82	(1,053)
653	654	633	995	652	750	650	695	644	672	657	642
0	0	0	0	0	0	0	0	0	0	0	0
15,565	15,577	15,404	25,851	15,430	14,651	16,042	15,780	16,284	16,476	15,426	15,250
(7,358)	(7,388)	(7,356)	(7,358)	(6,911)	(7,030)	(6,900)	(6,999)	(7,022)	(7,404)	(7,370)	(7,358)
58,921	57,548	60,364	58,915	68,022	65,943	70,353	65,972	65,924	71,519	66,729	69,059
153,808	291,981	84,672	82,943	165,448	182,485	196,066	198,226	187,032	186,303	170,801	202,586
0	0	0	0	0	0	0	0	0	0	0	0
0	0	0	0	0	0	0	0	0	0	0	0
0	0	0	0	0	0	0	0	0	0	0	0
0	0	0	0	0	0	0	0	0	0	0	0
11,716	9,486	21,496	18,199	11,737	12,128	19,056	6,224	8,794	6,113	13,629	11,733
7	7	7	7	6	7	7	7	8	8	8	7
0	0	0	0	0	0	0	0	0	0	0	0
972,863	1,078,374	933,385	1,123,912	948,351	1,032,591	1,048,154	1,048,069	1,056,669	1,045,634	998,813	1,079,427

View
Type
Company
Cost Center
Dallas Atmos Rate Division - 002DIV

	Fiscal 2015 March	Fiscal 2015 April	Fiscal 2015 May	Fiscal 2015 June	Fiscal 2015 July	Fiscal 2015 August	Budget 2015 September
Customer accounts-Customer rec - Non-project Labor 9030-01000	3,369	3,369	5,054	3,369	3,369	3,369	0
A&G-Administrative & general s - Non-project Labor 9200-01000	2,868,799	2,847,271	4,266,709	2,863,286	2,854,180	2,834,063	0
Distribution-Operation supervi - Non-project Labor 8700-01000	0	0	0	0	146	0	0
A&G-Administrative & general s - Capital Labor 9200-01001	82,479	112,982	164,420	128,574	137,769	119,352	0
Mains expenses - Capital Labor Contra 8560-01002	(255)	(1,896)	(6,617)	(931)	(418)	(681)	0
Distribution-Operation supervi - Capital Labor Contra 8700-01002	(1,703)	(1,214)	(20,649)	(39,194)	(33,539)	(28,357)	0
A&G-Administrative & general s - Capital Labor Contra 9200-01002	(53,795)	(100,090)	(156,249)	(141,485)	(138,978)	(108,033)	0
Mains expenses - O&M Project Labor and Contra 8560-01006	0	0	1,379	626	345	115	0
Mains and Services Expenses - O&M Project Labor and Contra 8740-01006	0	0	0	0	223	0	0
A&G-Administrative & general s - O&M Project Labor and Contra 9200-01006	118	59	353	0	0	0	0
Customer accounts-Customer rec - Expense Labor Accrual 9030-01008	337	337	(1,516)	337	505	168	0
A&G-Administrative & general s - Expense Labor Accrual 9200-01008	301,776	271,840	(1,281,989)	284,091	431,940	131,644	0
Mains expenses - Expense Labor Accrual 8560-01008	0	0	(230)	11	46	109	0
Distribution-Operation supervi - Expense Labor Accrual 8700-01008	0	0	0	0	73	(73)	0
Mains and Services Expenses - Expense Labor Accrual 8740-01008	0	0	0	0	(111)	111	0
Meter and house regulator expe - Expense Labor Accrual 8780-01008	(1,002)	0	0	0	0	0	0
A&G-Administrative & general s - PTO Accrual 9200-01010	(9,838)	0	0	(53,315)	0	0	0
A&G-Administrative & general s - Capital Labor Transfer In 9200-01011	34,634	64,834	103,631	109,840	116,495	94,921	0
Mains expenses - Capital Labor Transfer In 8560-01011	255	1,896	6,617	931	418	681	0
Distribution-Operation supervi - Capital Labor Transfer In 8700-01011	1,703	1,214	20,649	39,194	33,539	28,357	0
A&G-Administrative & general s - Capital Labor Transfer Out 9200-01012	(63,318)	(77,726)	(111,801)	(96,929)	(115,285)	(106,240)	0
Mains expenses - Expense Labor Transfer Out 8560-01014	0	0	(1,379)	(626)	(345)	(115)	0
A&G-Administrative & general s - Expense Labor Transfer Out 9200-01014	(118)	(59)	(353)	0	0	0	0
Mains and Services Expenses - Expense Labor Transfer Out 8740-01014	0	0	0	0	(223)	0	0
Labor	**3,163,441**	**3,122,817**	**2,988,027**	**3,097,779**	**3,290,150**	**2,969,393**	**3,404,882**
A&G-Employee pensions and bene - Pension Benefits Load 9260-01202	253,862	249,825	239,042	250,488	263,212	237,551	0
A&G-Employee pensions and bene - OPEB Benefits Load 9260-01203	203,090	199,860	191,234	200,390	210,570	190,041	0
A&G-Employee pensions and bene - Pension Benefits Variance 9260-01206	(5,464)	11,621	44,892	12,233	(14,009)	39,761	0
A&G-Employee pensions and bene - OPEB Benefits Variance 9260-01207	(54,128)	(43,850)	(27,818)	(39,915)	(61,361)	(19,003)	0
A&G-Injuries & damages - Workers Comp Benefits Variance 9250-01208	(880)	50,340	718	536	(247)	85,548	0
A&G-Injuries & damages - Workers Comp Benefits Load 9250-01221	12,025	11,638	11,304	11,682	12,261	11,085	0
A&G-Employee pensions and bene - Medical Benefits Load 9260-01251	523,591	515,265	493,024	516,631	542,875	489,950	0
A&G-Employee pensions and bene - Medical Benefits Variance 9260-01252	(78,419)	105,794	(69,420)	62,496	176,348	87,636	0
A&G-Employee pensions and bene - ESOP Benefits Load 9260-01257	114,238	112,421	107,569	112,719	118,445	106,898	0
A&G-Employee pensions and bene - ESOP Benefits Variance 9260-01258	14,900	1,358	(1,649)	491	(2,894)	4,688	0
A&G-Employee pensions and bene - HSA Benefits Load 9260-01260	3,173	3,123	2,988	3,131	3,290	2,959	0
A&G-Employee pensions and bene - HSA Benefits Variance 9260-01261	(6,417)	(5,821)	(5,570)	(5,566)	(7,774)	(5,327)	0
A&G-Employee pensions and bene - RSP FACC Benefits Load 9260-01263	22,213	21,860	20,916	21,918	23,031	20,786	0
A&G-Employee pensions and bene - RSP FACC Benefits Variance 9260-0126	5,256	7,113	34,509	8,301	6,478	9,833	0
A&G-Employee pensions and bene - Life Benefits Load 9260-01266	15,866	15,614	14,940	15,656	16,451	14,847	0
A&G-Employee pensions and bene - Life Benefits Variance 9260-01267	1,596	(4,998)	3,684	2,726	(5,627)	4,430	0
A&G-Employee pensions and bene - LTD Benefits Load 9260-01269	25,386	24,983	23,904	25,049	26,321	23,755	0
A&G-Employee pensions and bene - LTD Benefits Variance 9260-01270	(2,751)	(21,078)	524	(1,006)	(21,802)	1,624	0
Benefits	**1,047,137**	**1,255,268**	**1,084,794**	**1,197,958**	**1,285,568**	**1,307,072**	**1,254,926**
A&G-Employee pensions and bene - Service Awards 9260-07421	2,621	7,300	7,393	6,393	6,471	6,722	0
A&G-Office supplies & expense - Uniforms 9210-07443	390	(111)	150	186	717	206	0
A&G-Employee pensions and bene - Education Assistance Program 9260-074	16,598	10,385	59,209	18,983	26,335	29,591	0
A&G-Employee pensions and bene - Variable Pay & Mgmt Incentive Plans 92	1,260,000	1,094,000	(2,114,530)	10,401,984	(3,169,797)	0	0
A&G-Employee pensions and bene - Exec Compensation-Other 9260-07453	0	54	27	27	27	27	0
A&G-Employee pensions and bene - VPP & MIP - Capital Credit 9260-07454	0	0	0	(4,752,510)	4,752,510	0	0
A&G-Employee pensions and bene - Restricted Stock - Long Term Incentl 926	325,759	315,251	1,053,116	411,130	2,936,044	8,068	0
A&G-Employee pensions and bene - RSU-Long Term Incentive Plan - Time 9	131,924	158,783	1,849,942	586,174	596,011	477	0
A&G-Employee pensions and bene - RSU-Managment Incentive Plan 9260-07	15,454	14,955	15,454	95,167	32,633	0	0
A&G-Employee pensions and bene - Rabbi Trust Gain/Loss 9260-07486	(35,930)	(564,212)	(14,432)	(34,447)	(392,640)	(11,115)	0
A&G-Employee pensions and bene - COLI CSV & Premiums 9260-07487	(430,142)	(23,789)	(17,412)	(36,873)	(36,873)	(264,988)	0
A&G-Employee pensions and bene - COLI Loan Interest 9260-07488	93,049	66,852	81,447	90,710	90,710	32,159	0
A&G-Employee pensions and bene - NQ Retirement Cost 9260-07489	752,459	785,011	762,275	761,739	767,920	748,624	0
A&G-Office supplies & expense - Employee Broadcast and Publication 9210-0	20,155	21,905	1,614	83,664	19,084	59,332	0
A&G-Office supplies & expense - Misc Employee Welfare Exp 9210-07499	5,284	11,205	15,568	5,629	14,884	23,527	0
A&G-Employee pensions and bene - Misc Employee Welfare Exp 9260-07499	3,294	0	5,410	1,800	0	2,798	0
Miscellaneous general expenses - Misc Employee Welfare Exp 9302-07499	206	5,898	0	0	24,789	0	0
Employee Welfare	**2,181,119**	**1,903,390**	**1,706,230**	**7,639,757**	**5,668,826**	**635,429**	**2,314,470**
A&G-Property Insurance - Blueflame Property Insurance 9240-04069	13,537	13,537	13,537	13,537	13,537	13,537	0
A&G-Injuries & damages - Insurance-Other 9250-04070	6,484	6,496	6,531	6,531	6,646	6,646	0
A&G-Office supplies & expense - Insurance-Other 9210-04070	0	71	0	0	0	0	0
A&G-Injuries & damages - Insurance Reserve 9250-07115	0	(1,000,000)	(1,000,000)	0	0	0	0
A&G-Injuries & damages - Insurance - D&O 9250-07119	141,159	141,159	141,159	141,159	144,263	144,263	0
A&G-Injuries & damages - Insurance - Public Liability 9250-07121	1,397,311	1,305,078	1,397,311	1,397,311	1,397,311	1,397,311	0
Insurance	**1,558,491**	**466,341**	**558,538**	**1,558,538**	**1,561,757**	**1,561,757**	**1,576,479**
A&G-Office supplies & expense - Building Lease/Rents 9210-04581	2,175	2,175	6,811	2,390	2,175	2,175	0
A&G-Rents - Building Lease/Rents 9310-04581	359,669	353,719	359,618	357,096	357,826	356,788	0
A&G-Office supplies & expense - Building Maintenance 9210-04582	23,577	8,995	14,079	12,537	13,257	11,558	0
A&G-Rents - Building Maintenance 9310-04582	39,997	35,654	38,687	41,628	27,658	23,059	0
A&G-Maintenance of general pla - Building Maintenance 9320-04582	10,092	1,407	8,757	8,677	3,007	3,888	0
A&G-Office supplies & expense - Utilities 9210-04590	3,799	3,653	3,927	3,955	4,065	4,537	0
A&G-Rents - Utilities 9310-04590	17,643	16,684	31,440	3,710	36,475	17,115	0
A&G-Rents - Misc Rents 9310-04592	0	947	0	0	0	0	0
Rent, Maint., & Utilities	**456,953**	**423,235**	**463,320**	**429,994**	**444,462**	**419,120**	**462,932**
Mains and Services Expenses - Vehicle Lease Payments 8740-03002	4,715	(4,620)	4,722	4,766	(8,268)	4,608	0
A&G-Office supplies & expense - Vehicle Expense 9210-03004	977	1,219	1,475	1,007	280	96	0
Mains and Services Expenses - Vehicle Expense 8740-03004	8,613	6,486	4,535	6,467	6,622	5,183	0
A&G-Office supplies & expense - Equipment Lease 9210-04301	0	16	0	0	0	0	0
Mains and Services Expenses - Equipment Lease 8740-04301	24	24	24	24	24	24	0
A&G-Office supplies & expense - Heavy Equipment 9210-04302	0	1,547	0	1,105	0	0	0
Mains and Services Expenses - Heavy Equipment 8740-04302	(47)	111	0	166	169	98	0
Vehicles & Equip	**14,282**	**4,785**	**10,756**	**13,515**	**(1,173)**	**10,008**	**10,741**
A&G-Office supplies & expense - Inventory Materials 9210-02001	12,142	28,913	9,703	23,789	9,689	9,193	0
A&G-Rents - Non-Inventory Supplies 9310-02005	444	0	0	0	0	0	0
A&G-Office supplies & expense - Non-Inventory Supplies 9210-02005	7,813	3,966	19,516	15,979	10,199	4,884	0
A&G-Property Insurance - Non-Inventory Supplies 9240-02005	0	0	0	0	78	6	0
Distribution-Other expenses - Non-Inventory Supplies 8600-02005	0	0	0	517	40	0	0
A&G-Office supplies & expense - Purchasing Card Charges 9210-02006	0	0	771	(771)	0	0	0
Customer accounts-Operation su - Office Supplies 9010-05010	0	0	7,088	0	0	0	0
Customer service-Miscellaneous - Office Supplies 9100-05010	447	0	0	0	0	0	0
A&G-Office supplies & expense - Office Supplies 9210-05010	40,001	31,346	35,410	32,119	31,158	34,954	0
Miscellaneous general expenses - Office Supplies 9302-05010	36	0	0	0	0	0	0
A&G-Rents - Office Supplies 9310-05010	0	154	13	0	0	160	0
Mains expenses - Office Supplies 8560-05010	0	0	0	58	0	0	0
Materials & Supplies	**60,885**	**64,379**	**72,500**	**71,691**	**51,165**	**49,198**	**67,985**
A&G-Maintenance of general pla - Offsite Storage 9320-04065	16,142	17,601	31,087	32,456	0	17,288	0
A&G-Office supplies & expense - Offsite Storage 9210-04065	8,868	4,275	4,262	4,293	4,317	4,289	0

A&G-Maintenance of general pla - Software Maintenance 9320-04201	23,495	19,381	39,379	9,441	11,480	7,989	0	
A&G-Rents - Software Maintenance 9310-04201	2,046	2,798	1,341	2,418	1,923	1,922	0	
Miscellaneous general expenses - Software Maintenance 9302-04201	0	11,686	2,923	5,846	2,923	5,843	0	
A&G-Outside services employed - Software Maintenance 9230-04201	0	0	0	0	(5,314)	0	0	
A&G-Office supplies & expense - Software Maintenance 9210-04201	872,659	863,599	851,265	873,612	900,889	882,586	0	
A&G-Office supplies & expense - IT Equipment 9210-04212	74,344	43,938	86,020	75,926	76,648	76,244	0	
A&G-Maintenance of general pla - IT Equipment 9320-04212	3,556	3,564	439	1,497	2,201	2,120	0	
Information Technologies	**1,001,109**	**966,841**	**1,016,716**	**1,005,490**	**995,068**	**1,000,282**		**1,307,626**
A&G-Office supplies & expense - Monthly Lines and service 9210-05310	15,777	15,848	11,008	7,571	21,131	11,799	0	
A&G-Office supplies & expense - Long Distance 9210-05312	2,414	2,813	2,154	2,344	2,593	2,552	0	
Miscellaneous general expenses - Long Distance 9302-05312	10	0	0	0	0	0	0	
A&G-Office supplies & expense - Toll Free Long Distance 9210-05314	872	893	825	819	835	865	0	
A&G-Office supplies & expense - Telecom Maintenance & Repair 9210-05316	18,270	18,375	19,429	23,886	19,293	19,901	0	
A&G-Office supplies & expense - WAN/LAN/Internet Service 9210-05331	46,851	42,078	38,965	47,499	40,905	40,151	0	
Distribution-Operation supervi - WAN/LAN/Internet Service 8700-05331	149	157	151	151	151	153	0	
Distribution-Operation supervi - Cellular, radio, pager charges 8700-05364	117	107	327	0	121	121	0	
A&G-Office supplies & expense - Cellular, radio, pager charges 9210-05364	20,221	1,334	40,286	21,674	20,654	21,324	0	
A&G-Office supplies & expense - Cell service for MDT's, PC's, SCADA 9210-0	1,892	693	3,275	2,614	2,341	2,841	0	
A&G-Office supplies & expense - Cell phone equipment and accessories 9210-	5,527	665	6,794	5,126	200	4,226	0	
A&G-Office supplies & expense - Audio Conference 9210-05390	1,240	1,246	1,227	1,186	1,178	1,184	0	
Telecom	**113,340**	**84,208**	**124,440**	**112,870**	**109,402**	**105,117**		**218,813**
A&G-Office supplies & expense - Safety 9210-04016	0	371	0	0	0	0	0	
A&G-Office supplies & expense - Promo Other, Misc 9210-04021	1,378	167	1,869	5,267	5,494	7	0	
A&G-Office supplies & expense - Community Rel&Trade Shows 9210-04040	790	267	2,194	6,131	4,413	1,643	0	
Sales-Demonstrating and sellin - Advertising 9120-04044	0	0	0	0	275	2,245	0	
A&G-Office supplies & expense - Advertising 9210-04044	3,000	3,275	1,191	0	0	10,736	0	
Sales-Demonstrating and sellin - Customer Relations & Assist 9120-04046	0	0	400	0	0	0	0	
A&G-Office supplies & expense - Customer Relations & Assist 9210-04046	20,736	7,454	16,192	38,554	10,500	22,807	0	
Marketing	**25,904**	**11,534**	**21,845**	**49,952**	**20,683**	**37,438**		**49,942**
Miscellaneous general expenses - Director's Fees 9302-04111	0	95,033	0	140,500	235,539	(150)	0	
Miscellaneous general expenses - Board Meeting Expenses 9302-04112	316	953	76	0	0	0	0	
A&G-Office supplies & expense - Board Meeting Expenses 9210-04112	(1,008)	0	0	0	0	0	0	
Miscellaneous general expenses - Directors Retirement Expenses 9302-04113	1,669,161	0	0	129,021	0	0	0	
Miscellaneous general expenses - Newswire/Blast Fax/Mail List 9302-04120	0	275	2,203	0	275	2,203	0	
Miscellaneous general expenses - Inv Relations/Bnkg Inst 9302-04121	100	60,000	0	0	0	125	0	
Miscellaneous general expenses - Proxy Solicitation Exp 9302-04125	35,803	1,620	810	810	810	810	0	
Miscellaneous general expenses - Transfer Agent Administration 9302-04126	0	14,866	6,234	13,765	6,536	5,873	0	
A&G-General advertising expens - Tr & Reg of Bonds/Debt Fee 9301-04127	0	0	0	49,000	0	0	0	
Miscellaneous general expenses - Tr & Reg of Bonds/Debt Fee 9302-04127	0	43,000	34,305	0	53,870	30,830	0	
Miscellaneous general expenses - NYSE Fees & Exps 9302-04129	68	136	68	68	68	136	0	
Miscellaneous general expenses - Reimbursement of Fraud Payments 9302-0	0	0	132	95	0	0	0	
A&G-Office supplies & expense - Analyst Activities 9210-04140	2,725	0	0	593	0	0	0	
Miscellaneous general expenses - Analyst Activities 9302-04140	4,828	3,543	0	0	5,559	0	0	
A&G-Office supplies & expense - Web Site 9210-04141	0	0	320	0	0	0	0	
Miscellaneous general expenses - Web Site 9302-04141	677	677	625	728	677	625	0	
Miscellaneous general expenses - Printing/Slides/Graphics 9302-04145	947	0	0	0	188	0	0	
A&G-Office supplies & expense - Public Relations 9210-04146	701	4,731	6,020	6,000	2,233	1,064	0	
Directors & Shareholders &PR	**1,734,317**	**224,837**	**50,792**	**340,580**	**305,754**	**41,518**		**298,903**
Miscellaneous general expenses - Membership Fees 9302-05415	0	0	1,913	1,220	0	130	0	
A&G-Office supplies & expense - Membership Fees 9210-05415	9,273	32,557	10,234	5,869	31,768	67,791	0	
A&G-Office supplies & expense - Club Dues - Deductible 9210-05417	0	0	0	527	5,902	2,000	0	
A&G-Office supplies & expense - Association Dues 9210-07510	(950)	0	40,830	0	0	50	0	
Miscellaneous general expenses - Association Dues 9302-07510	3,450	3,450	3,450	3,450	3,450	3,450	0	
Dues & Donations	**11,773**	**36,007**	**56,427**	**11,066**	**41,120**	**73,421**		**21,560**
Distribution-Other expenses - Postage/Delivery Services 8800-05111	0	11	0	0	0	0	0	
A&G-Office supplies & expense - Postage/Delivery Services 9210-05111	15,468	11,267	9,298	16,088	21,015	11,178	0	
A&G-Outside services employed - Postage/Delivery Services 9230-05111	0	124	0	0	613	0	0	
Miscellaneous general expenses - Postage/Delivery Services 9302-05111	227	180	0	0	429	74	0	
A&G-Rents - Postage/Delivery Services 9310-05111	0	0	0	51	0	0	0	
Print & Postages	**15,695**	**11,582**	**9,298**	**16,139**	**22,057**	**11,252**		**20,862**
Customer accounts-Operation su - Meals and Entertainment 9010-05411	0	44	0	153	98	0	0	
A&G-Administrative & general s - Meals and Entertainment 9200-05411	0	0	0	17	0	0	0	
A&G-Office supplies & expense - Meals and Entertainment 9210-05411	46,711	37,663	55,888	43,472	39,335	68,068	0	
Miscellaneous general expenses - Meals and Entertainment 9302-05411	554	33	768	1,062	4,674	348	0	
Mains expenses - Meals and Entertainment 8560-05411	0	39	0	0	0	0	0	
Distribution-Operation supervi - Meals and Entertainment 8700-05411	0	0	0	0	482	0	0	
A&G-Office supplies & expense - Spousal & Dependent Travel 9210-05412	530	0	762	201	50	60	0	
Miscellaneous general expenses - Spousal & Dependent Travel 9302-05412	0	0	0	0	146	0	0	
Mains expenses - Transportation 8560-05413	0	219	0	0	0	0	0	
Distribution-Operation supervi - Transportation 8700-05413	0	25	296	0	0	125	0	
Customer accounts-Operation su - Transportation 9010-05413	0	10	0	0	264	0	0	
A&G-Administrative & general s - Transportation 9200-05413	0	0	0	896	0	0	0	
A&G-Office supplies & expense - Transportation 9210-05413	55,158	41,577	29,388	46,739	24,591	39,870	0	
Miscellaneous general expenses - Transportation 9302-05413	2,165	1,657	1,541	5,483	4,073	2,320	0	
A&G-Administrative & general s - Lodging 9200-05414	0	446	0	251	0	0	0	
A&G-Office supplies & expense - Lodging 9210-05414	33,699	34,987	26,208	39,283	17,472	31,780	0	
Miscellaneous general expenses - Lodging 9302-05414	1,017	1,234	641	1,640	2,355	648	0	
Mains expenses - Lodging 8560-05414	0	297	0	0	0	0	0	
Distribution-Operation supervi - Lodging 8700-05414	0	297	0	0	0	285	0	
Customer accounts-Operation su - Lodging 9010-05414	0	446	0	0	0	0	0	
A&G-Office supplies & expense - Misc Employee Expense 9210-05419	7,095	(3,447)	17,330	25,324	5,147	5,406	0	
Distribution-Operation supervi - Misc Employee Expense 8700-05419	12,079	5,052	0	0	9,216	0	0	
Travel & Entertainment	**159,007**	**120,579**	**132,824**	**164,523**	**107,903**	**148,910**		**254,164**
A&G-Office supplies & expense - Employee Development 9210-05420	50,572	26,043	29,379	23,408	18,497	13,427	0	
Miscellaneous general expenses - Employee Development 9302-05420	31	1,320	394	100	428	0	0	
A&G-Office supplies & expense - Training 9210-05421	9,192	13,832	15,357	37,526	8,056	56,108	0	
A&G-Office supplies & expense - Books & Manuals 9210-05424	15,815	39,594	15,458	43,679	153,916	17,068	0	
A&G-Outside services employed - Books & Manuals 9230-05424	0	0	0	16,675	0	0	0	
Miscellaneous general expenses - Books & Manuals 9302-05424	1,351	4,136	2,656	0	0	4,797	0	
A&G-Office supplies & expense - Safety Training 9210-05426	41,199	17,609	11,288	62,795	16,033	22,908	0	
A&G-Outside services employed - Safety Training 9230-05426	0	0	0	34	3	0	0	
A&G-Office supplies & expense - Technical (Job Skills) Training 9210-05427	2,434	10,296	9,849	9,615	19,614	3,082	0	
A&G-Outside services employed - Technical (Job Skills) Training 9230-05427	6,696	660	0	0	0	0	0	
A&G-Office supplies & expense - Computer Skills & Systems Training 9210-05	0	0	0	0	495	0	0	
Distribution-Operation supervi - Work Environment Training 8700-05429	0	368	0	0	0	0	0	
A&G-Office supplies & expense - Work Environment Training 9210-05429	2,175	2,688	0	25	0	486	0	
A&G-Office supplies & expense - Regulatory Compliance Training 9210-05425	0	0	0	0	0	73	0	
Training	**129,466**	**116,537**	**84,381**	**193,857**	**217,052**	**117,946**		**81,370**
A&G-Office supplies & expense - Gas Supplies Services 9210-05430	0	0	0	0	11,543	952	0	
A&G-Administrative & general s - Contract Labor 9200-06111	0	0	8,316	0	0	0	0	
A&G-Office supplies & expense - Contract Labor 9210-06111	98,268	113,590	133,859	116,601	90,965	239,499	0	
A&G-Outside services employed - Contract Labor 9230-06111	539,775	479,901	551,361	898,066	629,067	670,473	0	
Miscellaneous general expenses - Contract Labor 9302-06111	13,067	15,231	17,234	13,339	16,747	22,549	0	
A&G-Rents - Contract Labor 9310-06111	5,299	5,190	7,054	5,891	7,360	5,411	0	
A&G-Maintenance of general pla - Contract Labor 9320-06111	0	1,379	338	0	0	0	0	
A&G-Office supplies & expense - Collection Fees 9210-06112	0	0	0	0	0	0	0	
Miscellaneous general expenses - Legal 9302-06121	624	0	940	0	0	1,833	0	
A&G-Outside services employed - Legal 9230-06121	8,164	757	4,623	3,134	2,822	11,532	0	
Outside Services	**665,196**	**616,048**	**723,725**	**1,037,031**	**758,524**	**952,250**		**817,110**

A&G-Administrative & general s - A&G Overhead Clearing 9200-04863	(4,740,221)	(4,321,278)	(3,254,665)	(5,980,828)	(8,767,439)	(7,774,361)	0
A&G-Office supplies & expense - Misc General Expense 9210-07590	(351,066)	(141)	(4,682)	(902)	(152)	825	0
Miscellaneous general expenses - Misc General Expense 9302-07590	48	104	0	0	0	0	0
Miscellaneous	**(5,091,239)**	**(4,321,315)**	**(3,259,347)**	**(5,981,730)**	**(8,767,591)**	**(7,773,536)**	**(5,438,854)**
Total O&M Expenses Before Allocations	**7,246,876**	**5,107,074**	**5,845,266**	**10,959,009**	**6,110,725**	**1,666,572**	**6,723,910**

View
Type
Company
Cost Center
Call Center Division - 012DIV

	Fiscal 2015 March	Fiscal 2015 April	Fiscal 2015 May	Fiscal 2015 June	Fiscal 2015 July	Fiscal 2015 August	Budget 2015 September
Customer accounts-Operation su - Non-project Labor 9010-01000	418,976	422,828	623,408	419,647	417,266	413,105	0
Customer accounts-Customer rec - Non-project Labor 9030-01000	1,799,334	1,831,960	2,710,375	1,744,922	1,736,803	1,700,794	0
A&G-Administrative & general s - Non-project Labor 9200-01000	351,081	326,994	480,795	313,627	317,766	343,474	0
A&G-Administrative & general s - Capital Labor 9200-01001	45,917	64,071	130,731	108,307	92,790	74,526	0
A&G-Administrative & general s - Capital Labor Contra 9200-01002	(69,378)	(74,376)	(133,477)	(90,984)	(87,581)	(82,656)	0
Customer accounts-Operation su - Expense Labor Accrual 9010-01008	45,329	44,594	(192,078)	42,975	61,756	18,575	0
Customer accounts-Customer rec - Expense Labor Accrual 9030-01008	183,584	181,772	(809,643)	158,993	257,679	67,035	0
A&G-Administrative & general s - Expense Labor Accrual 9200-01008	41,096	18,248	(148,764)	29,637	49,113	30,028	0
A&G-Administrative & general s - PTO Accrual 9200-01010	5,485	0	0	(15,663)	0	0	0
A&G-Administrative & general s - Capital Labor Transfer In 9200-01011	52,949	48,920	80,682	58,083	55,104	55,321	0
A&G-Administrative & general s - Capital Labor Transfer Out 9200-01012	(29,487)	(38,615)	(77,937)	(75,405)	(60,314)	(47,191)	0
Labor	**2,844,884**	**2,826,395**	**2,664,093**	**2,694,140**	**2,840,384**	**2,573,011**	**2,742,215**
A&G-Employee pensions and bene - Pension Benefits Load 9260-01202	227,152	223,712	213,127	216,784	227,231	205,841	0
A&G-Employee pensions and bene - OPEB Benefits Load 9260-01203	181,722	178,969	170,502	173,427	181,785	164,673	0
A&G-Employee pensions and bene - Medical Benefits Load 9260-01251	468,501	461,405	439,575	447,117	468,663	424,547	0
A&G-Employee pensions and bene - ESOP Benefits Load 9260-01257	102,218	100,670	95,907	97,553	102,254	92,628	0
A&G-Employee pensions and bene - HSA Benefits Load 9260-01260	2,839	2,796	2,664	2,710	2,840	2,573	0
A&G-Employee pensions and bene - RSP FACC Benefits Load 9260-01263	19,876	19,575	18,649	18,969	19,883	18,011	0
A&G-Employee pensions and bene - Life Benefits Load 9260-01266	14,197	13,982	13,320	13,549	14,202	12,865	0
A&G-Employee pensions and bene - LTD Benefits Load 9260-01269	22,715	22,371	21,313	21,678	22,723	20,584	0
Benefits	**1,039,220**	**1,023,481**	**975,058**	**991,788**	**1,039,580**	**941,722**	**1,000,602**
A&G-Employee pensions and bene - Service Awards 9260-07421	10,939	1,909	8,272	1,275	5,222	9,576	0
A&G-Employee pensions and bene - Restricted Stock - Long Term Incenti 9260-	18,418	17,824	57,440	22,621	164,424	-	0
A&G-Employee pensions and bene - RSU-Long Term Incentive Plan - Time 926	12,997	12,578	48,754	13,169	39,880	-	0
A&G-Employee pensions and bene - RSU-Managment Incentive Plan 9260-074	1,254	1,214	1,254	1,214	3,724	-	0
Customer accounts-Customer rec - Misc Employee Welfare Exp 9030-07499	36	57	52	129	187	2,023	0
A&G-Office supplies & expense - Misc Employee Welfare Exp 9210-07499	5,856	9,847	10,835	5,946	13,607	8,865	0
Distribution-Other expenses - Misc Employee Welfare Exp 8800-07499	0	0	0	0	87	-	0
Customer accounts-Operation su - Misc Employee Welfare Exp 9010-07499	139	733	386	307	1,038	1,686	0
Employee Welfare	**49,639**	**44,161**	**126,994**	**44,661**	**228,168**	**22,150**	**56,046**
A&G-Property insurance - Blueflame Property Insurance 9240-04069	10,472	10,472	10,472	10,472	10,472	10,472	0
A&G-Office supplies & expense - Insurance-Other 9210-04070	71	-	-	-	-	-	0
Insurance	**10,543**	**10,472**	**10,472**	**10,472**	**10,472**	**10,472**	**0**
A&G-Rents - Building Lease/Rents 9310-04581	150,201	150,092	150,309	150,201	150,201	150,201	0
A&G-Office supplies & expense - Building Maintenance 9210-04582	71,276	48,431	42,338	49,300	41,469	51,060	0
A&G-Rents - Building Maintenance 9310-04582	-	(19)	-	-	-	-	0
A&G-Administrative & general s - Utilities 9200-04590	0	0	0	0	0	1,148	0
A&G-Office supplies & expense - Utilities 9210-04590	9,928	9,328	10,234	8,921	10,304	9,833	0
A&G-Rents - Utilities 9310-04590	832	746	606	728	734	908	0
Customer accounts-Customer rec - Utilities 9030-04590	6,733	8,038	7,521	8,161	9,700	10,254	0
A&G-Office supplies & expense - Misc Rents 9210-04592	0	0	0	169	14	-	0
Rent, Maint., & Utilities	**238,970**	**216,616**	**211,009**	**217,479**	**212,421**	**223,404**	**199,134**
Mains and Services Expenses - Vehicle Lease Payments 8740-03002	380	1,692	890	890	890	2,535	0
A&G-Office supplies & expense - Vehicle Expense 9210-03004	546	-	-	20	37	-	0
Mains and Services Expenses - Vehicle Expense 8740-03004	196	323	202	534	378	1,312	0
Mains and Services Expenses - Heavy Equipment 8740-04302	-	-	-	-	-	4	**0**
Vehicles & Equip	**1,123**	**2,016**	**1,092**	**1,445**	**1,305**	**3,850**	**2,059**
A&G-Rents - Non-Inventory Supplies 9310-02005	87	-	-	-	-	-	0
A&G-Office supplies & expense - Non-Inventory Supplies 9210-02005	-	933	249	326	275	279	0
Customer accounts-Operation su - Non-Inventory Supplies 9010-02005	0	0	0	65	-	-	0
Customer accounts-Customer rec - Non-Inventory Supplies 9030-02005	0	0	0	670	-	-	0
Customer accounts-Customer rec - Purchasing Card Charges 9030-02006	0	0	0	17	(17)	-	0
Customer accounts-Operation su - Office Supplies 9010-05010	710	368	741	326	806	126	0
Customer accounts-Customer rec - Office Supplies 9030-05010	-	16	92	41	(41)	52	0
A&G-Office supplies & expense - Office Supplies 9210-05010	6,618	6,065	5,505	4,232	5,539	6,180	0
Materials & Supplies	**7,416**	**7,382**	**6,586**	**5,675**	**6,563**	**6,638**	**6,389**

A&G-Maintenance of general pla - Software Maintenance 9320-04201	2,746	1,689	7,481	87	4,193	760	0
A&G-Office supplies & expense - Software Maintenance 9210-04201	321,532	323,693	335,332	324,975	326,740	326,709	0
Customer accounts-Operation su - IT Equipment 9010-04212	0	231	43	-	-	-	0
A&G-Office supplies & expense - IT Equipment 9210-04212	258	1,684	362	651	656	493	0
A&G-Maintenance of general pla - IT Equipment 9320-04212	254	1,630	919	58	43	476	0
A&G-Outside services employed - IT Equipment 9230-04212	-	-	-	-	-	5	**0**
Information Technologies	**324,791**	**328,927**	**344,137**	**325,771**	**331,632**	**328,443**	**1,110**
A&G-Office supplies & expense - Monthly Lines and service 9210-05310	44,751	34,927	45,979	40,234	39,697	45,355	0
Customer accounts-Customer rec - Long Distance 9030-05312	0	0	16	-	5	-	0
A&G-Office supplies & expense - Long Distance 9210-05312	2,110	1,961	1,883	1,901	1,935	1,886	0
Customer accounts-Operation su - Long Distance 9010-05312	0	0	5	-	1	-	0
A&G-Office supplies & expense - Toll Free Long Distance 9210-05314	8,364	8,494	6,373	7,516	8,701	9,222	0
A&G-Office supplies & expense - Telecom Maintenance & Repair 9210-05316	27,603	27,770	27,958	53,683	41,708	40,586	0
A&G-Office supplies & expense - WAN/LAN/Internet Service 9210-05331	45,332	72,115	124,290	33,710	85,357	50,551	0
Customer accounts-Customer rec - WAN/LAN/Internet Service 9030-05331	0	0	39	-	-	-	0
A&G-Office supplies & expense - Cellular, radio, pager charges 9210-05364	10,295	247	22,141	11,389	11,821	13,086	0
A&G-Office supplies & expense - Cell service for MDT's, PC's, SCADA 9210-0E	207	-	484	282	297	282	0
Customer accounts-Operation su - Cell phone equipment and accessories 9010-	-	-	225	401	381	35	0
Customer accounts-Customer rec - Cell phone equipment and accessories 903C	-	118	-	-	351	27	0
A&G-Office supplies & expense - Cell phone equipment and accessories 9210-0	900	425	5,181	1,756	2,240	3,158	0
Telecom	**139,561**	**146,057**	**234,572**	**150,871**	**192,493**	**164,187**	**21,850**
A&G-Office supplies & expense - Community Rel&Trade Shows 9210-04040	-	-	63	-	-	-	0
Customer accounts-Operation su - Community Rel&Trade Shows 9010-04040	0	197	34	-	-	-	0
Marketing	**-**	**197**	**96**	**-**	**-**	**-**	**-**
Customer accounts-Customer rec - Bank Service Charge 9030-04130	6,089	51,370	5,489	6,695	52,021	6,667	0
Directors & Shareholders &PR	**6,089**	**51,370**	**5,489**	**6,695**	**52,021**	**6,667**	**5,851**
Customer accounts-Operation su - Membership Fees 9010-05415	-	-	657	-	245	240	0
Customer accounts-Customer rec - Membership Fees 9030-05415	0	0	0	312	-	-	0
A&G-Office supplies & expense - Membership Fees 9210-05415	-	35	-	-	886	-	0
Customer accounts-Operation su - Club Dues - Nondeductible 9010-05416	-	45	-	-	-	-	0
Dues & Donations	**-**	**80**	**657**	**312**	**1,131**	**240**	**5,180**
Customer accounts-Operation su - Postage/Delivery Services 9010-05111	0	0	0	39	-	-	0
Customer accounts-Customer rec - Postage/Delivery Services 9030-05111	-	-	-	47	(21)	-	0
A&G-Office supplies & expense - Postage/Delivery Services 9210-05111	1,177	2,409	2,152	961	1,893	1,091	0
Print & Postages	**1,177**	**2,409**	**2,152**	**1,047**	**1,872**	**1,091**	**2,196**
Customer accounts-Operation su - Meals and Entertainment 9010-05411	6,292	9,435	12,567	11,230	10,188	15,872	0
Customer accounts-Meter readin - Meals and Entertainment 9020-05411	0	0	0	0	61	-	0
Customer accounts-Customer rec - Meals and Entertainment 9030-05411	2,834	2,562	6,474	2,423	4,003	11,345	0
A&G-Office supplies & expense - Meals and Entertainment 9210-05411	3,711	6,884	8,418	11,699	11,332	5,590	0
Customer accounts-Operation su - Spousal & Dependent Travel 9010-05412	135	22	5	-	89	275	0
Customer accounts-Customer rec - Spousal & Dependent Travel 9030-05412	-	61	132	344	13	-	0
A&G-Office supplies & expense - Spousal & Dependent Travel 9210-05412	-	-	-	-	5,053	400	0
Distribution-Operation supervi - Transportation 8700-05413	0	0	111	-	-	-	0
Customer accounts-Operation su - Transportation 9010-05413	9,695	20,692	17,258	27,098	12,967	18,148	0
Customer accounts-Meter readin - Transportation 9020-05413	0	0	0	0	406	-	0
Customer accounts-Customer rec - Transportation 9030-05413	2,511	3,324	4,547	6,230	4,101	5,524	0
A&G-Office supplies & expense - Transportation 9210-05413	9,483	10,175	11,509	14,096	13,019	11,200	0
A&G-Outside services employed - Transportation 9230-05413	0	0	0	396	332	-	0
A&G-Office supplies & expense - Lodging 9210-05414	3,900	7,319	8,335	11,156	9,201	7,851	0
A&G-Outside services employed - Lodging 9230-05414	0	0	0	146	-	-	0
Customer accounts-Operation su - Lodging 9010-05414	10,852	7,715	17,989	10,188	10,519	10,953	0
Customer accounts-Meter readin - Lodging 9020-05414	0	0	0	0	181	-	0
Customer accounts-Customer rec - Lodging 9030-05414	890	1,763	8,943	2,732	3,497	4,476	0
A&G-Office supplies & expense - Misc Employee Expense 9210-05419	-	-	-	-	35	-	0
Customer accounts-Operation su - Misc Employee Expense 9010-05419	-	111	2,775	-	70	-	0
Customer accounts-Customer rec - Misc Employee Expense 9030-05419	-	-	89	-	-	-	0
Travel & Entertainment	**50,303**	**70,062**	**99,152**	**97,739**	**85,066**	**91,634**	**51,325**
Customer accounts-Operation su - Employee Development 9010-05420	-	-	-	909	1,385	730	0
Customer accounts-Customer rec - Employee Development 9030-05420	-	-	-	-	398	655	0
A&G-Office supplies & expense - Employee Development 9210-05420	3,560	-	1,042	-	17,177	5,290	0
Customer accounts-Operation su - Training 9010-05421	0	0	0	0	730	655	0
A&G-Office supplies & expense - Training 9210-05421	-	2,695	-	2,395	1,460	1,350	0
Customer accounts-Customer rec - Books & Manuals 9030-05424	-	87	-	-	-	-	0
A&G-Office supplies & expense - Books & Manuals 9210-05424	133	415	-	332	196	-	0
A&G-Office supplies & expense - Technical (Job Skills) Training 9210-05427	0	1,000	-	1,050	-	-	0
A&G-Outside services employed - Technical (Job Skills) Training 9230-05427	15,623	-	-	-	-	-	0
Training	**19,316**	**4,197**	**1,042**	**4,686**	**21,346**	**8,680**	**9,168**
A&G-Injuries & damages - Settlement 9250-05418	0	263	-	-	-	0	0
A&G-Office supplies & expense - Contract Labor 9210-06111	249,288	242,769	223,519	290,246	282,272	273,270	0
A&G-Outside services employed - Contract Labor 9230-06111	30,274	39,095	61,428	48,664	77	68,220	0
Customer accounts-Operation su - Contract Labor 9010-06111	-	-	-	-	-	895	**0**
Outside Services	**279,562**	**282,127**	**284,947**	**338,911**	**282,348**	**342,385**	**153,337**
Customer accounts-Operation su - Misc General Expense 9010-07590	-	-	-	59	-	881	0
A&G-Office supplies & expense - Misc General Expense 9210-07590	353	319	314	2,200	3,474	800	0
Customer accounts-Customer rec - Misc General Expense 9030-07590	-	-	-	-	-	33	0
Miscellaneous	**353**	**319**	**314**	**2,259**	**3,474**	**1,714**	**941**
Total O&M Expenses Before Allocations	5,012,946	5,016,265	4,967,862	4,893,949	5,310,276	4,726,287	4,257,403

View
Type
Company
Cost Center
Kentucky Division - 009DIV

	Fiscal 2015 March	Fiscal 2015 April	Fiscal 2015 May	Fiscal 2015 June	Fiscal 2015 July	Fiscal 2015 August	Budget 2015 September
Distribution-Maint of mains - Non-project Labor 8870-01000	4,485	2,216	5,386	2,033	673	2,429	0
Maintenance of services - Non-project Labor 8920-01000	255	271	158	0	0	534	0
Maintenance of meters and hous - Non-project Labor 8930-01000	6,837	5,972	8,963	8,059	9,668	11,474	0
Customer accounts-Meter readin - Non-project Labor 9020-01000	20,040	27,385	35,881	25,725	13,070	16,689	0
Customer accounts-Customer rec - Non-project Labor 9030-01000	22,680	26,153	49,357	28,557	26,792	22,055	0
Customer service-Operating Inf - Non-project Labor 9090-01000	7,826	7,826	11,739	7,826	7,826	7,826	0
Sales-Supervision - Non-project Labor 9110-01000	12,429	12,429	16,643	12,432	12,429	12,429	0
A&G-Administrative & general s - Non-project Labor 9200-01000	11,558	11,479	16,217	9,662	9,902	9,918	0
Wells expenses - Non-project Labor 8160-01000	7,272	5,603	4,396	1,934	2,866	1,063	0
Lines expenses - Non-project Labor 8170-01000	6,441	2,965	3,022	1,853	2,072	940	0
Compressor station expenses - Non-project Labor 8180-01000	1,105	2,097	3,054	379	982	552	0
Storage-Measuring and regulati - Non-project Labor 8200-01000	390	241	0	0	0	0	0
Storage-Purification expenses - Non-project Labor 8210-01000	7,497	641	120	63	0	0	0
Maintenance of compressor stat - Non-project Labor 8340-01000	349	285	0	379	0	0	0
Maintenance of measuring and r - Non-project Labor 8350-01000	664	0	0	379	0	112	0
Processing-Maintenance of puri - Non-project Labor 8360-01000	0	0	126	0	0	0	0
Other storage expenses-Operati - Non-project Labor 8410-01000	4,078	9,153	13,386	12,141	12,239	11,386	0
Mains expenses - Non-project Labor 8560-01000	11,605	13,360	12,592	7,846	9,087	11,851	0
Transmission-Measuring and req - Non-project Labor 8570-01000	4,405	1,462	3,395	2,017	1,356	57	0
Transmission-Maintenance of ma - Non-project Labor 8630-01000	-	126	845	-	827	786	0
Transmission-Maintenance of me - Non-project Labor 8650-01000	-	-	2,423	506	-	-	0
Distribution-Operation supervi - Non-project Labor 8700-01000	53,987	59,152	73,468	48,490	52,298	43,417	0
Mains and Services Expenses - Non-project Labor 8740-01000	136,909	108,355	143,055	101,670	91,441	99,529	0
Distribution-Measuring and req - Non-project Labor 8750-01000	31,267	16,982	49,689	25,772	26,685	19,976	0
Distribution-Measuring and req - Non-project Labor 8760-01000	2,185	480	960	-	2,399	4,258	0
Distribution-Measuring and req - Non-project Labor 8770-01000	2,970	2,482	1,737	-	729	1,365	0
Meter and house regulator expe - Non-project Labor 8780-01000	69,672	67,645	91,724	62,129	65,836	61,251	0
Distribution-Other expenses - Non-project Labor 8800-01000	14,690	19,717	30,775	11,498	14,872	11,909	0
Distribution-Operation supervi - Capital Labor 8700-01001	471,864	492,270	754,517	519,393	527,449	562,656	0
Distribution-Operation supervi - Capital Labor Contra 8700-01002	(470,431)	(491,550)	(755,980)	(521,080)	(530,667)	(569,454)	0
Mains expenses - O&M Project Labor and Contra 8560-01006	-	-	1,429	-	-	817	0
Distribution-Operation supervi - O&M Project Labor and Contra 8700-01006	0	888	-	938	-	(1,826)	0
Distribution-Maint of mains - Expense Labor Accrual 8870-01008	1,197	(1,139)	(654)	(186)	(375)	1,000	0
Maintenance of services - Expense Labor Accrual 8920-01008	153	36	(163)	(26)	-	294	0
Maintenance of meters and hous - Expense Labor Accrual 8930-01008	382	78	(2,683)	1,323	2,013	1,476	0
Customer accounts-Meter readin - Expense Labor Accrual 9020-01008	(183)	7,146	(13,190)	3,024	(2,469)	2,644	0
Customer accounts-Customer rec - Expense Labor Accrual 9030-01008	5,014	4,699	(10,081)	1,769	3,401	(1,256)	0
Customer service-Operating Inf - Expense Labor Accrual 9090-01008	783	783	(3,522)	783	1,174	391	0
Sales-Supervision - Expense Labor Accrual 9110-01008	1,243	1,243	(5,593)	1,244	1,863	621	0
A&G-Administrative & general s - Expense Labor Accrual 9200-01008	1,150	1,101	(5,333)	679	1,569	504	0
Wells expenses - Expense Labor Accrual 8160-01008	1,779	(441)	(3,189)	(56)	757	(849)	0
Lines expenses - Expense Labor Accrual 8170-01008	1,697	(1,789)	(1,572)	145	387	(519)	0
Compressor station expenses - Expense Labor Accrual 8180-01008	258	805	(959)	(376)	358	(187)	0
Storage-Measuring and regulati - Expense Labor Accrual 8200-01008	234	(66)	(189)	0	0	-	0
Storage-Purification expenses - Expense Labor Accrual 8210-01008	3,671	(4,050)	(429)	2	(22)	-	0
Maintenance of compressor stat - Expense Labor Accrual 8340-01008	(331)	(10)	(199)	133	(133)	-	0
Maintenance of measuring and r - Expense Labor Accrual 8350-01008	398	(398)	0	133	(133)	62	0
Processing-Maintenance of puri - Expense Labor Accrual 8360-01008	0	0	21	(21)	0	-	0
Other storage expenses-Operati - Expense Labor Accrual 8410-01008	(878)	3,960	(4,176)	2,018	1,870	143	0
Mains expenses - Expense Labor Accrual 8560-01008	1	2,389	(7,253)	647	1,797	1,974	0
Transmission-Measuring and req - Expense Labor Accrual 8570-01008	2,019	(1,620)	(457)	140	(28)	(647)	0
Transmission-Maintenance of ma - Expense Labor Accrual 8630-01008	-	89	52	(141)	413	19	0
Transmission-Maintenance of me - Expense Labor Accrual 8650-01008	0	0	404	(227)	(177)	-	0
Distribution-Operation supervi - Expense Labor Accrual 8700-01008	3,838	9,118	(28,982)	4,444	9,795	(2,480)	0
Mains and Services Expenses - Expense Labor Accrual 8740-01008	28,644	(6,297)	(52,006)	11,742	10,136	9,021	0
Distribution-Measuring and req - Expense Labor Accrual 8750-01008	7,967	(6,885)	(3,606)	739	4,322	(2,355)	0
Distribution-Measuring and req - Expense Labor Accrual 8760-01008	(311)	(975)	(176)	(160)	1,199	1,142	0
Distribution-Measuring and req - Expense Labor Accrual 8770-01008	(644)	(45)	(1,448)	(290)	365	386	0
Meter and house regulator expe - Expense Labor Accrual 8780-01008	9,946	5,549	(32,064)	6,458	11,173	770	0
Distribution-Other expenses - Expense Labor Accrual 8800-01008	1,063	4,068	(8,672)	(1,105)	3,412	(686)	0
Distribution-Operation supervi - Capital Labor Transfer In 8700-01011	234,825	273,454	391,342	273,011	276,691	280,064	0
Distribution-Operation supervi - Capital Labor Transfer Out 8700-01012	(236,258)	(274,174)	(389,879)	(271,323)	(273,473)	(273,266)	0
Distribution-Operation supervi - Expense Labor Transfer In 8700-01013	0	1,036	1,678	938	1,234	(4,886)	0
Mains expenses - Expense Labor Transfer In 8560-01013	-	-	1,429	-	-	817	0
Distribution-Operation supervi - Expense Labor Transfer Out 8700-01014	0	(888)	-	(938)	-	1,826	0
Mains expenses - Expense Labor Transfer Out 8560-01014	-	-	(1,429)	-	-	(817)	0
Labor	**510,703**	**423,777**	**399,162**	**405,125**	**417,951**	**358,994**	**420,846**
A&G-Employee pensions and bene - Pension Benefits Load 9260-01202	44,342	36,690	34,294	35,092	36,174	31,514	0
A&G-Employee pensions and bene - OPEB Benefits Load 9260-01203	66,549	54,946	51,407	52,650	54,227	47,216	0
A&G-Employee pensions and bene - Medical Benefits Load 9260-01251	89,744	74,264	69,410	71,023	73,216	63,784	0
A&G-Employee pensions and bene - Medical Benefits Projects 9260-01253	-	182	545	165	217	(714)	0
A&G-Employee pensions and bene - ESOP Benefits Load 9260-01257	19,870	16,449	15,374	15,732	16,218	14,128	0
A&G-Employee pensions and bene - ESOP Benefits Projects 9260-01259	-	41	122	37	49	(160)	0
A&G-Employee pensions and bene - HSA Benefits Load 9260-01260	1,009	833	779	798	822	716	0
A&G-Employee pensions and bene - HSA Benefits Projects 9260-01262	-	1	3	1	1	(4)	0
A&G-Employee pensions and bene - RSP FACC Benefits Load 9260-01263	1,583	1,319	1,229	1,254	1,296	1,131	0
A&G-Employee pensions and bene - RSP FACC Benefits Projects 9260-01265	-	3	9	3	4	(12)	0
A&G-Employee pensions and bene - Life Benefits Load 9260-01266	2,554	2,114	1,975	2,021	2,084	1,815	0
A&G-Employee pensions and bene - Life Benefits Projects 9260-01268	-	5	16	5	7	(22)	0
A&G-Employee pensions and bene - LTD Benefits Load 9260-01269	4,086	3,382	3,160	3,234	3,334	2,905	0
A&G-Employee pensions and bene - LTD Benefits Projects 9260-01271	-	8	24	7	10	(31)	0
A&G-Employee pensions and bene - Pension Benefits Projects 9260-01291	-	90	271	82	108	(355)	0
A&G-Employee pensions and bene - OPEB Benefits Projects 9260-01292	-	136	409	123	162	(536)	0
A&G-Injuries & damages - Workers Comp Benefits Projects 9250-01293	-	28	83	25	33	(109)	0
Benefits	**229,745**	**190,492**	**179,112**	**182,251**	**187,959**	**161,255**	**189,673**
Mains expenses - Uniforms 8560-07443	-	150	-	-	-	-	0
Distribution-Operation supervi - Uniforms 8700-07443	106	150	36	-	-	150	0
Mains and Services Expenses - Uniforms 8740-07443	904	305	438	150	298	683	0
Meter and house regulator expe - Uniforms 8780-07443	291	272	111	-	-	-	0
Customer accounts-Meter readin - Uniforms 9020-07443	300	24	150	-	-	-	0
Customer accounts-Customer rec - Uniforms 9030-07443	0	85	-	-	-	-	0
A&G-Employee pensions and bene - Uniforms 9260-07443	4,203	2,620	1,687	1,757	859	3,015	0
Customer accounts-Customer rec - Uniforms Capitalized 9030-07444	0	(46)	-	-	-	-	0
A&G-Employee pensions and bene - Uniforms Capitalized 9260-07444	(2,435)	(1,401)	(1,036)	(1,124)	(540)	(2,008)	0
Mains expenses - Uniforms Capitalized 8560-07444	-	(8)	-	-	-	-	0
Distribution-Operation supervi - Uniforms Capitalized 8700-07444	(38)	(67)	(21)	-	-	(81)	0
Mains and Services Expenses - Uniforms Capitalized 8740-07444	(450)	(152)	(255)	(103)	(181)	(433)	0
Meter and house regulator expe - Uniforms Capitalized 8780-07444	(155)	(150)	(59)	-	-	-	0
Customer accounts-Meter readin - Uniforms Capitalized 9020-07444	(160)	(13)	(80)	-	-	-	0
A&G-Employee pensions and bene - Restricted Stock - Long Term Incenti 9260-0	1,038	1,005	3,190	1,269	9,133	-	0
A&G-Employee pensions and bene - RSU-Long Term Incentive Plan - Time 9260-	900	871	1,074	884	2,711	-	0
A&G-Employee pensions and bene - RSU-Managment Incentive Plan 9260-07463	144	139	144	139	426	-	0
Customer accounts-Meter readin - Misc Employee Welfare Exp 9020-07499	-	7	-	-	105	-	0
Customer accounts-Customer rec - Misc Employee Welfare Exp 9030-07499	27	27	784	81	224	111	0
A&G-Injuries & damages - Misc Employee Welfare Exp 9250-07499	64	51	177	176	837	805	0
A&G-Employee pensions and bene - Misc Employee Welfare Exp 9260-07499	5,409	4,512	6,737	2,682	3,027	3,013	0
Mains expenses - Misc Employee Welfare Exp 8560-07499	7	-	-	-	-	-	0
Distribution-Operation supervi - Misc Employee Welfare Exp 8700-07499	613	50	370	1,020	74	340	0
Mains and Services Expenses - Misc Employee Welfare Exp 8740-07499	686	-	-	-	335	-	0
Distribution-Measuring and req - Misc Employee Welfare Exp 8750-07499	-	-	150	-	-	-	0
Distribution-Other expenses - Misc Employee Welfare Exp 8800-07499	-	-	-	40	-	80	0
A&G-Outside services employed - Misc Employee Welfare Exp 9230-07499	-	-	-	-	-	107	0
Employee Welfare	**11,642**	**8,439**	**13,676**	**7,171**	**17,310**	**5,782**	**3,165**
A&G-Property Insurance - Blueflame Property Insurance 9240-04069	31,531	31,531	31,531	31,531	31,531	31,531	0
A&G-Office supplies & expense - Insurance-Other 9210-04070	548	-	-	(200)	835	-	0
A&G-Property Insurance - Insurance Capitalized 9240-04072	(16,961)	(17,735)	(17,756)	(18,566)	(16,703)	(18,848)	0
Distribution-Operation supervi - Damages 8700-07111	5	-	-	-	-	-	0
Mains and Services Expenses - Environmental & Safety 8740-07120	269	428	-	505	411	26	0
Other storage expenses-Operati - Damages 8410-07111	-	-	-	-	-	446	0
Distribution-Operation supervi - Environmental & Safety 8700-07120	-	-	-	-	-	1,429	0
Insurance	**15,391**	**14,224**	**13,775**	**13,270**	**14,073**	**14,583**	**1,036**
Storage well royalties - Building Lease/Rents Capitalized 8250-04580	-	(4)	(40)	(168)	4	-	0
Distribution-Rents - Building Lease/Rents Capitalized 8810-04580	(34,366)	(37,334)	(38,449)	(40,522)	(41,382)	(42,545)	0
Storage well royalties - Building Lease/Rents 8250-04581	-	80	170	556	(16)	-	0
Distribution-Rents - Building Lease/Rents 8810-04581	65,955	65,292	66,469	68,119	68,275	68,075	0
A&G-Rents - Building Lease/Rents 9310-04581	1,206	1,219	1,206	1,219	1,269	1,262	0
Distribution-Operation supervi - Building Maintenance 8700-04582	185	1,840	-	6,195	1,747	6,875	0
Distribution load dispatching - Building Maintenance 8710-04582	867	-	-	-	-	-	0
Mains and Services Expenses - Building Maintenance 8740-04582	64	-	133	38	135	2,779	0
Distribution-Measuring and req - Building Maintenance 8750-04582	-	160	570	696	-	2,031	0
Distribution-Other expenses - Building Maintenance 8800-04582	129	-	48	90	-	-	0
Distribution-Rents - Building Maintenance 8810-04582	21,195	21,580	38,276	22,205	34,076	40,989	0
Distribution-Maintenance of st - Building Maintenance 8860-04582	11,627	8	622	221	89	41	0

Maintenance of measuring and r - Building Maintenance 8910-04582	0	0	0	0	0	280	0	
Mains and Services Expenses - Railroad easements and crossings 8740-04565	684	-	-	-	-	-	0	
Distribution-Rents - Utilities 8810-04590	906	1,244	656	811	801	1,049	0	
Distribution-Operation supervi - Utilities 8700-04590	7,299	9,301	5,998	7,746	6,436	11,138	0	
Distribution load dispatching - Utilities 8710-04590	45	20	22	41	41	22	0	
Mains and Services Expenses - Utilities 8740-04590	4,305	3,587	3,508	3,573	5,420	4,400	0	
Distribution-Measuring and reg - Utilities 8750-04590	93	82	77	86	1,536	155	0	
Distribution-Measuring and reg - Utilities 8770-04590	2,047	409	131	179	158	167	0	
Meter and house regulator expe - Utilities 8780-04590	970	1,350	874	616	712	749	0	
Distribution-Other expenses - Utilities 8800-04590	90	-	90	-	-	-	0	
Storage-Other expenses - Utilities 8240-04590	26	25	25	53	20	-	0	
Storage well royalties - Utilities 8250-04590	2,186	828	177	294	132	106	0	
Mains expenses - Utilities 8560-04590	2,368	2,102	1,872	2,029	2,553	1,665	0	
Transmission-Measuring and reg - Utilities 8570-04590	853	668	471	599	505	681	0	
Lines expenses - Utilities 8170-04590	112	124	113	90	119	72	0	
Compressor station expenses - Utilities 8180-04590	70	82	49	102	76	126	0	
Compressor station fuel and po - Utilities 8190-04590	88	60	78	3	82	83	0	
Storage-Measuring and regulati - Utilities 8200-04590	301	201	116	94	95	87	0	
Storage-Purification expenses - Utilities 8210-04590	211	232	69	394	224	30	0	
Distribution-Maintenance of ot - Misc Rents 8860-04592	0	32	-	-	-	-	0	
Compressor station expenses - Capitalized Utility Costs 8180-04599	(60)	(70)	(42)	(87)	(64)	(113)	0	
Distribution-Rents - Capitalized Utility Costs 8810-04599	(12,973)	(13,233)	(23,424)	(14,383)	(22,124)	(27,833)	0	
Distribution-Operation supervi - Capitalized Utility Costs 8700-04599	(4,188)	(6,572)	(3,638)	(8,801)	(5,240)	(11,925)	0	
Distribution-Other expenses - Capitalized Utility Costs 8800-04599	(128)	-	(78)	(50)	-	-	0	
Mains expenses - Capitalized Utility Costs 8560-04599	(1,440)	(1,180)	(1,106)	(1,223)	(1,619)	(1,072)	0	
Other fuel & power for compres - Utilities 8550-04590	-	-	-	-	-	30	0	
Distribution-Rents - Misc Rents 8810-04592	-	-	-	-	-	11	0	
Rent, Maint., & Utilities	**70,729**	**52,171**	**55,043**	**48,814**	**52,061**	**57,434**	**48,323**	
Mains and Services Expenses - Vehicle Lease Payments 8740-03002	84,607	77,068	86,115	83,240	90,363	99,843	0	
Field measuring and regulating - Capitalized transportation costs 7560-03003	(1)	-	-	-	-	-	0	
Storage-Purification expenses - Capitalized transportation costs 8210-03003	(0)	-	-	-	-	-	0	
Mains expenses - Capitalized transportation costs 8560-03003	(230)	(556)	(72)	-	-	(14)	0	
Transmission-Maintenance of me - Capitalized transportation costs 8650-03003	0	0	(2)	-	-	-	0	
Distribution-Operation supervi - Capitalized transportation costs 8700-03003	(79)	(303)	(128)	(35)	(27)	(31)	0	
Mains and Services Expenses - Capitalized transportation costs 8740-03003	(86,152)	(109,056)	(88,349)	(97,937)	(115,074)	(116,898)	0	
Distribution-Measuring and reg - Capitalized transportation costs 8750-03003	-	(313)	(392)	-	-	(8)	0	
Meter and house regulator expe - Capitalized transportation costs 8780-03003	(143)	(39)	(129)	(297)	(517)	(224)	0	
Customer accounts-Meter readin - Capitalized transportation costs 9020-03003	(179)	(44)	-	-	-	-	0	
Customer accounts-Meter readin - Vehicle Expense 9020-03004	319	71	-	-	-	-	0	
Field measuring and regulating - Vehicle Expense 7560-03004	48	-	-	-	-	-	0	
Storage-Purification expenses - Vehicle Expense 8210-03004	16	-	-	-	-	-	0	
Mains expenses - Vehicle Expense 8560-03004	7,802	10,442	307	-	-	61	0	
Transmission-Maintenance of me - Vehicle Expense 8650-03004	0	0	8	0	0	0	0	
Distribution-Operation supervi - Vehicle Expense 8700-03004	181	599	251.62	60.88	42.58	43.72	0	
Mains and Services Expenses - Vehicle Expense 8740-03004	84,359	123,988	71941.66	78399.64	99310.18	88740.89	0	
Distribution-Measuring and reg - Vehicle Expense 8750-03004	-	717	908.28	0	0	15	0	
Meter and house regulator expe - Vehicle Expense 8780-03004	239	65	204.46	450.94	801.33	339.44	0	
Mains and Services Expenses - Equipment Lease 8740-04301	36,456	35,980	36404.87	34636.13	36422.97	43903.33	0	
Mains and Services Expenses - Heavy Equipment 8740-04302	16,017	20,952	19425.93	11247.33	12606.23	9093.13	0	
Mains expenses - Heavy Equipment 8560-04302	225	112	5468.6	0	0	0	0	
Distribution-Operation supervi - Heavy Equipment 8700-04302	51	22	268.59	0	0	170.9	0	
Mains expenses - Heavy Equipment Capitalized 8560-04307	(220)	(110)	-5359.42	0	0	0	0	
Distribution-Operation supervi - Heavy Equipment Capitalized 8700-04307	(50)	(21)	-263.22	0	0	-167.46	0	
Mains and Services Expenses - Heavy Equipment Capitalized 8740-04307	(51,424)	(55,794)	-54714.17	-44965.77	-48048.62	-51936.55	0	
Vehicles & Equip	**91,832**	**103,780**	**71894.46**	**64900.61**	**76978.89**	**73131.47**	**91417.96**	
Maintenance of measuring and r - Inventory Materials 8900-02001	0	0	0	0	75.06	0	0	
Mains and Services Expenses - Inventory Materials 8740-02001	8,363	13,362	14524.16	22226.6	37074.88	13738.34	0	
Distribution-Measuring and reg - Inventory Materials 8750-02001	254	-	0	0	0	0	0	
Distribution-Measuring and reg - Inventory Materials 8760-02001	0	0	541.47	2308.72	0	0	0	
Distribution-Measuring and reg - Inventory Materials 8770-02001	0	0	0	0	2764.98	139.5	0	
Mains expenses - Inventory Materials 8560-02001	2,364	-	587.97	0	0	0	0	
Maintenance of measuring and r - Warehouse Loading Charge 8900-02004	0	0	0	0	15.01	0	0	
Mains and Services Expenses - Warehouse Loading Charge 8740-02004	1,004	1,603	1742.89	3334	7414.06	2747.67	0	
Distribution-Measuring and reg - Warehouse Loading Charge 8750-02004	31	-	0	0	0	0	0	
Distribution-Measuring and reg - Warehouse Loading Charge 8760-02004	0	0	64.96	346.31	0	0	0	
Distribution-Measuring and reg - Warehouse Loading Charge 8770-02004	0	0	0	0	553	27.9	0	
Mains expenses - Warehouse Loading Charge 8560-02004	286	-	70.56	0	0	0	0	
Storage-Purification expenses - Non-Inventory Supplies 8210-02005	715	1,742	0	0	223.32	0	0	
Storage-Other expenses - Non-Inventory Supplies 8240-02005	626	6	0	0	0	0	0	
Maintenance of compressor stat - Non-Inventory Supplies 8340-02005	-	360	958.13	0	0	0	0	
Maintenance of measuring and r - Non-Inventory Supplies 8350-02005	0	0	0	24.04	0	0	0	
Wells expenses - Non-Inventory Supplies 8160-02005	101	653	681.31	0	171.32	1783.14	0	
Lines expenses - Non-Inventory Supplies 8170-02005	87	2,765	0	0	0	44.63	0	
Compressor station expenses - Non-Inventory Supplies 8180-02005	737	1,958	1083.63	-278.95	1201.72	1112.45	0	
Distribution-Maint of mains - Non-Inventory Supplies 8870-02005	865	-	0	60.42	213.67	0	0	
Maintenance of measuring and r - Non-Inventory Supplies 8890-02005	183	177	0	0	0	3405.21	0	
Maintenance of measuring and r - Non-Inventory Supplies 8900-02005	-	458	4685.16	468.02	251.01	0	0	
Maintenance of measuring and r - Non-Inventory Supplies 8910-02005	-	6,515	1046.92	669.78	14.73	0	0	
Maintenance of services - Non-Inventory Supplies 8920-02005	0	345	0	0	0	0	0	
Maintenance of meters and hous - Non-Inventory Supplies 8930-02005	0	0	181.5	0	0	0	0	
Distribution-Maintenance of ot - Non-Inventory Supplies 8940-02005	2,338	2,765	1718.03	6044.48	3901.64	1200.59	0	
Customer accounts-Meter readin - Non-Inventory Supplies 9020-02005	117	-	25.61	1.54	54.14	3.54	0	
Customer accounts-Customer reo - Non-Inventory Supplies 9030-02005	74	21	0	0	128.59	31.58	0	
Odorization - Non-Inventory Supplies 8711-02005	-	-	0	5985.9	0	0	0	
Mains and Services Expenses - Non-Inventory Supplies 8740-02005	17,188	12,293	19880.76	16651.07	14885.79	12920.45	0	
Distribution-Measuring and reg - Non-Inventory Supplies 8750-02005	582	1,520	7429.93	3533.95	6344.35	2971.25	0	
Distribution-Measuring and reg - Non-Inventory Supplies 8760-02005	57	230	1422.61	186.35	58.91	684.83	0	
Distribution-Measuring and reg - Non-Inventory Supplies 8770-02005	66	521	4074.26	7320.28	18588.51	19343.91	0	
Meter and house regulator expe - Non-Inventory Supplies 8780-02005	238	893	1286.29	197.86	1048.46	770.14	0	
Customer installations expense - Non-Inventory Supplies 8790-02005	-	90	0	93.84	239.02	0	0	
Distribution-Other expenses - Non-Inventory Supplies 8800-02005	469	1,029	356.86	140.2	869.32	241.12	0	
Distribution-Rents - Non-Inventory Supplies 8810-02005	80	-	21.19	143	0	0	0	
Mains expenses - Non-Inventory Supplies 8560-02005	1,336	1,207	752.47	1601.28	3306.63	987.36	0	
Transmission-Measuring and reg - Non-Inventory Supplies 8570-02005	217	14	87.68	1794.57	13.23	0	0	
Transmission-Maintenance of me - Non-Inventory Supplies 8650-02005	-	-	30.13	0	0	0	0	
Distribution-Operation supervi - Non-Inventory Supplies 8700-02005	825	1,730	666.15	607.61	1478.34	407.79	0	
Mains and Services Expenses - Parts 8740-04306	0	0	0	0	391.94	17.09	0	
Distribution-Maintenance of ot - Office Supplies 8940-05010	0	33	232.69	0	0	0	0	
Customer accounts-Meter readin - Office Supplies 9020-05010	30	-	0	0	0	0	0	
Customer accounts-Customer reo - Office Supplies 9030-05010	962	468	609.26	1235.37	1519.94	924.95	0	
Customer service-Operating inf - Office Supplies 9090-05010	119	-	104.69	0	51.44	132.5	0	
Sales-Supervision - Office Supplies 9110-05010	-	42	0	0	130	0	0	
Distribution-Operation supervi - Office Supplies 8700-05010	4,781	5,301	648.63	229.87	5613.22	3999.7	0	
Mains and Services Expenses - Office Supplies 8740-05010	165	902	1768.72	811.02	1260.88	634.07	0	
Distribution-Measuring and reg - Office Supplies 8750-05010	-	-	0	0	21.19	0	0	
Meter and house regulator expe - Office Supplies 8780-05010	2,546	778	1860.61	891.82	250.46	1539.28	0	
Distribution-Other expenses - Office Supplies 8800-05010	34	212	0	73.63	0	0	0	
Distribution-Rents - Office Supplies 8810-05010	21	-	0	0	0	52.16	0	
Materials & Supplies	**47,902**	**69,034**	**69147.45**	**76822.58**	**111049.88**	**69861.15**	**55741.82**	
Distribution-Operation supervi - Monthly Lines and service 8700-05310	11,711	13,007	11376.07	10163.74	12875.3	13310.24	0	
Distribution-Operation supervi - Long Distance 8700-05312	929	650	332.31	432.11	338.71	267.02	0	
Distribution-Operation supervi - Toll Free Long Distance 8700-05314	6,761	7,432	5176.03	5775.02	5458.1	4871.08	0	
Distribution-Operation supervi - Measurement & Meter Reading 8700-05323	546	712	201.02	11.75	0	0	0	
Distribution-Operation supervi - WAN/LAN/Internet Service 8700-05331	466	893	494.08	521.86	625.03	741.37	0	
Customer accounts-Meter readin - AMI Tower Rent 9020-05351	1,050	1,050	1050	1050	1050	1050	0	
Customer accounts-Meter readin - AMI Tower Fees 9020-05352	0	40	55.87	5.92	41.59	46.37	0	
Distribution-Operation supervi - Cellular, radio, pager charges 8700-05364	11,660	11,822	11791.29	10955.94	11400.19	11562.79	0	
Mains and Services Expenses - Cellular, radio, pager charges 8740-05364	64	-	74.18	0	0	79.44	0	
Distribution-Measuring and reg - Cellular, radio, pager charges 8750-05364	-	-	75.6	0	0	0	0	
Distribution-Maintenance of ot - Cellular, radio, pager charges 8940-05364	116	161	118.48	123.23	123.43	37.09	0	
Distribution-Operation supervi - Cell service for MDT's, PC's, SCADA 5700-05376	5,008	4,931	6602.72	5146.86	5202.95	4894.99	0	
Distribution-Measuring and reg - Cell phone equipment and accessories 8750-053	42	-	0	0	0	67.55	0	
Meter and house regulator expe - Cell phone equipment and accessories 8780-053	285	11	0	42.33	0	53	0	
Mains expenses - Cell phone equipment and accessories 8560-05377	-	-	31.77	0	0	0	0	
Distribution-Operation supervi - Cell phone equipment and accessories 8700-0537	651	660	20	787.77	423.98	1679.71	0	
Mains and Services Expenses - Cell phone equipment and accessories 8740-0537	229	171	61.19	44.7	105.99	469.97	0	
Distribution-Maintenance of ot - Capitalized Telecom Costs 8940-05399	(61)	(90)	-66.72	-73.02	-71.33	-22.17	0	
Distribution-Measuring and reg - Capitalized Telecom Costs 8750-05399	(22)	-	-42.57	0	0	-40.38	0	
Meter and house regulator expe - Capitalized Telecom Costs 8780-05399	(151)	(6)	0	-25.08	0	-31.68	0	
Distribution-Operation supervi - Capitalized Telecom Costs 8700-05399	(15,212)	(17,106)	-16710.95	-16023.81	-17300.4	-16874.92	0	
Mains and Services Expenses - Capitalized Telecom Costs 8740-05399	(155)	(96)	-76.23	-26.49	-61.25	-316.46	0	
Customer accounts-Meter readin - Cellular, radio, pager charges 9020-05364	-	-	0	0	0	37.08	0	
Customer accounts-Meter readin - Capitalized Telecom Costs 9020-05399	-	-	0	0	0	-22.16	0	
Telecom	**23,016**	**24,242**	**20584.14**	**18912.63**	**20212.29**	**19839.93**	**5444.52**	
Mains and Services Expenses - Safety 8740-04018	-	210	12.6	0	0	0	0	
Sales-Demonstrating and sellin - Promo Other, Misc 9120-04021	584	-	110.14	241.72	0	138.23	0	
Sales-Supervision - Community Rel&Trade Shows 9110-04040	-	650	75	0	0	976.59	0	
Sales-Demonstrating and sellin - Community Rel&Trade Shows 9120-04040	1,624	-	350	0	0	755.5	0	
Sales-Advertising expenses - Community Rel&Trade Shows 9130-04040	1,193	350	1683.6	9.1	0	393.07	0	
Distribution-Operation supervi - Community Rel&Trade Shows 8700-04040	40	-	0	0	0	0	0	
Miscellaneous general expenses - Community Rel&Trade Shows 9302-04040	0	0	0	264.18	0	0	0	
Sales-Supervision - Advertising 9110-04044	0	0	0	495	575	0	0	

Sales-Demonstrating and sellin - Advertising 9120-04044	0	0	738.32	2299	4141.5	1595	0	
Sales-Advertising expenses - Advertising 9130-04044	326	1,550	1080	1186.52	1209.1	885	0	
Sales-Supervision - Customer Relations & Assist 9110-04046	7,787	2,260	5281.06	400	1500	1750	0	
Sales-Demonstrating and sellin - Customer Relations & Assist 9120-04046	2,630	2,655	2021.41	470	1438.53	4191.3	0	
Sales-Advertising expenses - Customer Relations & Assist 9130-04046	-	417	0	0	0	449.11	0	
Distribution-Operation supervi - Required By Law, Safety 8700-04002	-	-	0	0	0	1161.01		0
A&G-Employee pensions and bene - Safety 9260-04018	-	-	0	0	0	95.47		0
Customer service-Miscellaneous - Advertising 9100-04044	-	-	0	0	0	85		0
Marketing	**14,183**	**8,091**	**11330.13**	**5365.52**	**8864.13**	**12455.28**		**14756.12**
Customer service-Operating Inf - Membership Fees 9090-05415	100	(100)	350	0	0	0	0	
Sales-Supervision - Membership Fees 9110-05415	130	-	0	0	0	0	0	
Distribution-Operation supervi - Membership Fees 8700-05415	-	-	0	0	150	0	0	
Miscellaneous general expenses - Club Dues - Deductible 9302-05417	-	-	0	250	0	900	0	
Miscellaneous general expenses - Association Dues 9302-07510	2,044	8,530	350	120	3425	10000	0	
A&G-Maintenance of general pla - Association Dues 9320-07510	0	0	0	1248.08	0	0	0	
Sales-Supervision - Donations 9110-07520	0	9	0	0	0	0	0	
Miscellaneous general expenses - Membership Fees 9302-05415	-	-	0	0	0	200		0
Mains and Services Expenses - Membership Fees 8740-05415	-	-	0	0	0	300		0
Distribution-Operation supervi - Association Dues 8700-07510	-	-	0	0	0	10250		0
Dues & Donations	**2,274**	**8,439**	**700**	**1618.08**	**3575**	**21850**		**3876.5**
Distribution-Operation supervi - Postage/Delivery Services 8700-05111	449	223	103.76	86.23	323.34	148.55	0	
Mains and Services Expenses - Postage/Delivery Services 8740-05111	38	238	174.57	123.77	726.83	447.62	0	
Meter and house regulator expe - Postage/Delivery Services 8780-05111	12	-	0	49.54	20.8	0	0	
Distribution-Other expenses - Postage/Delivery Services 8800-05111	-	-	0	6.49	0	0	0	
Distribution-Maintenance super - Postage/Delivery Services 8850-05111	37	185	184.67	139.76	0	303.67	0	
Customer accounts-Customer rec - Postage/Delivery Services 9030-05111	-	33	2.45	219.51	70.61	0	0	
A&G-Office supplies & expense - Postage/Delivery Services 9210-05111	0	13	0	0	0	0	0	
Print & Postages	**636**	**692**	**465.45**	**625.3**	**1141.58**	**899.84**		**1193.76**
Customer accounts-Meter readin - Meals and Entertainment 9020-05411	1,968	187	0	299.9	455.63	73.47	0	
Customer accounts-Customer rec - Meals and Entertainment 9030-05411	460	781	1196.26	1284.98	64.08	318.31	0	
Customer service-Operating Inf - Meals and Entertainment 9090-05411	780	111	239.78	67.23	0	482.78	0	
Sales-Supervision - Meals and Entertainment 9110-05411	343	704	444.45	372.06	332.42	401.71	0	
A&G-Office supplies & expense - Meals and Entertainment 9210-05411	-	-	0	67.07	0	43.92	0	
A&G-Employee pensions and bene - Meals and Entertainment 9260-05411	-	41	0	0	0	0	0	
Other storage expenses-Operati - Meals and Entertainment 8410-05411	-	58	0	0	0	0	0	
Mains expenses - Meals and Entertainment 8560-05411	-	-	46.14	0	0	0	0	
Distribution-Operation supervi - Meals and Entertainment 8700-05411	6,329	7,226	7111.03	9212.33	7529.32	6857.51	0	
Mains and Services Expenses - Meals and Entertainment 8740-05411	1,468	1,368	1319.54	698.24	1330.98	974.88	0	
Distribution-Measuring and reg - Meals and Entertainment 8750-05411	112	212	38.09	0	265.86	0	0	
Meter and house regulator expe - Meals and Entertainment 8780-05411	518	226	51.05	156.87	698.39	1289.8	0	
Distribution-Other expenses - Meals and Entertainment 8800-05411	-	33	0	0	71.5	0	0	
Distribution-Operation supervi - Spousal & Dependent Travel 8700-05412	-	3	100	0	11.7	33.11	0	
Meter and house regulator expe - Spousal & Dependent Travel 8780-05412	0	0	0	0	35	0	0	
Customer service-Operating Inf - Spousal & Dependent Travel 9090-05412	35	-	0	0	0	0	0	
Distribution-Operation supervi - Transportation 8700-05413	1,785	1,967	2880.6	3150.38	1624.82	1369.79	0	
Mains and Services Expenses - Transportation 8740-05413	1,358	2,214	1390.13	1964.07	106.53	0	0	
Meter and house regulator expe - Transportation 8780-05413	-	294	2343.5	153.6	301.7	2616.51	0	
Distribution-Other expenses - Transportation 8800-05413	639	-	0	0	0	0	0	
Customer accounts-Meter readin - Transportation 9020-05413	8,694	946	475	1682.92	5581.43	1659.44	0	
Customer accounts-Customer rec - Transportation 9030-05413	-	327	0	600.3	0	0	0	
Customer service-Operating Inf - Transportation 9090-05413	2,460	921	1224.77	811.35	0	1958.49	0	
Sales-Supervision - Transportation 9110-05413	3,001	3,073	3121.62	3731.98	2908.25	2982.37	0	
A&G-Office supplies & expense - Transportation 9210-05413	553	-	0	99.2	0	253.69	0	
Customer service-Operating Inf - Lodging 9090-05414	1,152	473	280.89	206.42	0	900.08	0	
Sales-Supervision - Lodging 9110-05414	1,038	1,283	1157.48	1187.79	924.44	1260.78	0	
A&G-Office supplies & expense - Lodging 9210-05414	-	411	0	392.61	0	43.66	0	
A&G-Employee pensions and bene - Lodging 9260-05414	92	-	0	0	0	0	0	
Other storage expenses-Operati - Lodging 8410-05414	209	338	0	181.74	0	0	0	
Mains expenses - Lodging 8560-05414	-	-	229.58	0	0	0	0	
Distribution-Operation supervi - Lodging 8700-05414	9,794	8,654	3896.33	8779.79	3486.92	5862.73	0	
Mains and Services Expenses - Lodging 8740-05414	3,222	4,205	3709.62	2101.44	920.2	723.99	0	
Distribution-Measuring and reg - Lodging 8750-05414	327	348	0	0	0	0	0	
Meter and house regulator expe - Lodging 8780-05414	1,406	819	0	0	428.31	7143.16	0	
Customer accounts-Meter readin - Lodging 9020-05414	-	4,666	0	0	2796.75	3251.68	0	
Customer accounts-Customer rec - Lodging 9030-05414	-	-	477.82	2037.16	0	0	0	
A&G-Employee pensions and bene - Misc Employee Expense 9260-05419	0	0	40.65	0	0	0	0	
Distribution-Operation supervi - Misc Employee Expense 8700-05419	-	4,349	2125	2025	0	478.65	0	
Mains and Services Expenses - Misc Employee Expense 8740-05419	600	67	0	251	509	58	0	
Meter and house regulator expe - Misc Employee Expense 8780-05419	-	-	0	0	10	0	0	
Customer service-Operating Inf - Misc Employee Expense 9090-05419	-	816	0	0	0	0	0	
Travel & Entertainment	**49,343**	**47,164**	**33899.2**	**41715.43**	**30413.23**	**49738.51**		**26161.8**
Distribution-Operation supervi - Employee Development 8700-05420	-	-	430	0	0	0	0	
Sales-Supervision - Employee Development 9110-05420	0	0	0	218.33	0	0	0	
A&G-Office supplies & expense - Employee Development 9210-05420	1,000	-	0	0	0	0	0	
Mains and Services Expenses - Training 8740-05421	-	-	602.66	47.69	97.84	0	0	
Distribution-Operation supervi - Operator Qualifications Training 8700-05422	0	0	817.01	49.02	0	0	0	
A&G-Employee pensions and bene - Technical (Job Skills) Training 9260-05427	0	880	0	0	0	0	0	
Customer service-Operating Inf - Books & Manuals 9090-05424	-	-	0	0	0	68.9		0
Training	**1,000**	**880**	**1849.67**	**316.04**	**97.84**	**68.9**		**760**
A&G-Injuries & damages - Settlement 9250-05418	304	114,633	4449.42	0	3887.5	916.79	0	
Wells expenses - Contract Labor 8160-06111	-	13,808	0	0	0	12703.86	0	
Compressor station expenses - Contract Labor 8180-06111	-	-	546	0	0	0	0	
Storage-Purification expenses - Contract Labor 8210-06111	330	-	0	0	0	14600	0	
Storage-Maintenance of structu - Contract Labor 8310-06111	600	-	750	0	300	600	0	
Mains expenses - Contract Labor 8560-06111	-	15,476	1799.7	15538.41	1126	27913.84	0	
Distribution-Operation supervi - Contract Labor 8700-06111	85	-	0	-6979.97	81.94	45956.73	0	
Mains and Services Expenses - Contract Labor 8740-06111	48,466	80,795	90304.09	100517.12	81702.3	75452.44	0	
Distribution-Measuring and reg - Contract Labor 8750-06111	-	-	5000	0	0	0	0	
Distribution-Measuring and reg - Contract Labor 8760-06111	0	600	0	0	0	0	0	
Distribution-Measuring and reg - Contract Labor 8770-06111	0	0	500	4125	0	0	0	
Distribution-Rents - Contract Labor 8810-06111	0	150	0	590	5400	2902	0	
Distribution-Maint of mains - Contract Labor 8870-06111	-	-	0	185	3600	0	0	
Maintenance of measuring and r - Contract Labor 8910-06111	0	0	0	0	5800	0	0	
Distribution-Maintenance of ot - Contract Labor 8940-06111	0	0	0	16750	0	6650	0	
Customer accounts-Meter readin - Contract Labor 9020-06111	59,892	80,392	82720.71	83035.7	93592.82	72730.1	0	
A&G-Office supplies & expense - Contract Labor 9210-06111	0	0	0	750	0	0	0	
A&G-Outside services employed - Contract Labor 9230-06111	-	-	0	10000	0	0	0	
Customer accounts-Customer rec - Collection Fees 9030-06112	-	624	0	0	0	164.34	0	
Meter and house regulator expe - Bill Print Fees 8780-06116	5	-	0	0	0	0	0	
A&G-Regulatory commission expe - Legal 9260-06121	0	0	4256.79	2299.5	0	0	0	
A&G-Outside services employed - Legal 9230-06121	5,000	16,508	15128	16698.15	26801.38	17476.47	0	
Outside Services	**114,691**	**323,185**	**205454.71**	**243509.91**	**224293.94**	**278069.67**		**192021**
Customer accounts-Uncollectibl - Cust Uncol Acct-Write Off 9040-09927	116,325	24,247	19571	175706	19482	19404		19353.67
Provision for Bad Debt	**116,325**	**24,247**	**19571**	**175706**	**19482**	**19404**		**19353.67**
Distribution-Maint of mains - Misc General Expense 8870-07590	-	495	2457.26	0	0	0	0	
Customer service-Operating Inf - Misc General Expense 9090-07590	-	-	42.39	0	0	0	0	
A&G-Franchise requirements - Misc General Expense 9270-07590	-	321	0	0	0	0	0	
A&G-Regulatory commission expe - Misc General Expense 9260-07590	(259)	-	0	0	0	0	0	
Storage-Operation supervision - Misc General Expense 8140-07590	(265)	-	0	0	0	0	0	
Wells expenses - Misc General Expense 8160-07590	(439)	-	0	0	0	0	0	
Storage well royalties - Misc General Expense 8250-07590	280	156	47.74	16.85	12.91	6.91	0	
Distribution-Operation supervi - Misc General Expense 8700-07590	407	1,372	216.44	1224.23	848.16	565.35	0	
Mains and Services Expenses - Misc General Expense 8740-07590	-	5,376	-1622.52	295.01	18693.49	48.75	0	
Distribution-Measuring and reg - Misc General Expense 8750-07590	0	0	0	0	69.72	0	0	
A&G-Office supplies & expense - Vendor Comp Sales Tax 9210-07592	(50)	(50)	-50	-50	-50.67	-49.97	0	
Distribution-Operation supervi - Reimbursements 8700-09911	-	(4,228)	0	0	-1495.51	0	0	
Distribution-Maintenance of ot - Reimbursements 8940-09911	(3,332)	387	203.85	-333.79	0	2.34	0	
Miscellaneous general expenses - Misc General Expense 9302-07590	-	-	0	0	0	100		0
Miscellaneous	**(3,678)**	**3,830**	**1295.16**	**1152.3**	**18078.1**	**673.38**		**2073**
Storage-Operation supervision - Software Maintenance 8140-04201	0	0	0	0	0	0	0	
Distribution-Operation supervi - IT Equipment 8700-04212	0	0	0	0	0	0	0	
Budget Only - Software Maintenance 0000-04201	0	0	0	0	0	0		50
Information Technologies								**50**
Total O&M Expenses Before Allocations	**1,295,425**	**1,293,666**	**1096839.56**	**1287173.16**	**1202439.53**	**1134849.98**		**1075693.36**

View
Type
Company
Cost Center
Brentwood Division - 091DIV

	Fiscal 2015 March	Fiscal 2015 April	Fiscal 2015 May	Fiscal 2015 June	Fiscal 2015 July	Fiscal 2015 August	Budget 2015 September
Customer accounts-Customer rec - Non-project Labor 9030-01000	11,495	11,495	17,242	11,495	11,495	11,495	0
Sales-Supervision - Non-project Labor 9110-01000	7,270	7,169	10,767	7,169	7,246	7,183	0
Distribution-Operation supervi - Non-project Labor 8700-01000	145,820	146,650	221,051	153,189	145,771	142,571	0
Distribution-Operation supervi - Capital Labor 8700-01001	232,064	231,596	365,239	309,824	234,253	239,861	0
Distribution-Operation supervi - Capital Labor Contra 8700-01002	(229,639)	(233,396)	(366,149)	(310,981)	(232,001)	(230,244)	0
Mains expenses - O&M Project Labor and Contra 8560-01006	560	0	0	0	0	0	0
Distribution-Operation supervi - O&M Project Labor and Contra 8700-01006	5,231	(2,282)	2,517	49	1,097	(4,484)	0
Customer accounts-Customer rec - Expense Labor Accrual 9030-01008	1,149	1,149	(5,173)	1,149	1,724	575	0
Sales-Supervision - Expense Labor Accrual 9110-01008	778	656	(3,224)	715	1,114	328	0
Distribution-Operation supervi - Expense Labor Accrual 8700-01008	12,886	19,672	(68,264)	14,204	21,710	5,566	0
Distribution-Operation supervi - PTO Accrual 8700-01010	4,426	0	0	(14,566)	0	0	0
Distribution-Operation supervi - Capital Labor Transfer In 8700-01011	214,621	218,422	343,511	295,144	216,867	211,847	0
Distribution-Operation supervi - Capital Labor Transfer Out 8700-01012	(217,045)	(216,622)	(342,601)	(293,987)	(219,119)	(221,464)	0
Distribution-Operation supervi - Expense Labor Transfer In 8700-01013	1,184	691	296	49	99	1,135	0
Mains expenses - Expense Labor Transfer In 8560-01013	560	0	0	0	0	0	0
Distribution-Operation supervi - Expense Labor Transfer Out 8700-01014	(5,231)	2,282	(2,517)	(49)	(1,097)	4,484	0
Mains expenses - Expense Labor Transfer Out 8560-01014	(560)	0	0	0	0	0	0
Labor	**185,568**	**187,482**	**172,695**	**173,404**	**169,160**	**168,853**	**223,444**
A&G-Employee pensions and bene - Pension Benefits Load 9260-01202	15,608	16,251	14,999	15,618	16,448	14,591	0
A&G-Employee pensions and bene - OPEB Benefits Load 9260-01203	23,681	24,656	22,757	23,697	24,956	22,139	0
A&G-Employee pensions and bene - Pension Benefits Variance 9260-01206	1,405	2,279	4,409	(596)	(2,255)	2,971	0
A&G-Employee pensions and bene - OPEB Benefits Variance 9260-01207	(47,037)	(37,202)	(36,619)	(40,016)	(44,506)	(33,538)	0
A&G-Injuries & damages - Workers Comp Benefits Variance 9250-01208	(6,710)	(12,651)	(2,549)	(2,979)	(4,269)	47,459	0
A&G-Injuries & damages - Workers Comp Benefits Load 9250-01221	30,126	24,726	24,696	24,755	26,346	23,054	0
A&G-Employee pensions and bene - Medical Benefits Load 9260-01251	31,574	32,875	30,342	31,596	33,275	29,518	0
A&G-Employee pensions and bene - Medical Benefits Variance 9260-01252	(9,096)	27,176	(22,492)	3,244	21,451	6,879	0
A&G-Employee pensions and bene - Medical Benefits Projects 9260-01253	306	121	52	9	17	199	0
A&G-Employee pensions and bene - ESOP Benefits Load 9260-01257	6,997	7,285	6,724	7,001	7,373	6,541	0
A&G-Employee pensions and bene - ESOP Benefits Variance 9260-01258	1,646	(7)	(867)	(716)	300	276	0
A&G-Employee pensions and bene - ESOP Benefits Projects 9260-01259	69	27	12	2	4	45	0
A&G-Employee pensions and bene - HSA Benefits Load 9260-01260	359	374	345	359	378	335	0
A&G-Employee pensions and bene - HSA Benefits Variance 9260-01261	(1,717)	(2,001)	(1,856)	(1,909)	(2,249)	(1,861)	0
A&G-Employee pensions and bene - HSA Benefits Projects 9260-01262	2	1	0	0	0	1	0
A&G-Employee pensions and bene - RSP FACC Benefits Load 9260-01263	538	560	517	539	587	503	0
A&G-Employee pensions and bene - RSP FACC Benefits Variance 9260-0126	796	646	2,622	764	776	997	0
A&G-Employee pensions and bene - RSP FACC Benefits Projects 9260-01265	5	2	1	0	0	3	0
A&G-Employee pensions and bene - Life Benefits Load 9260-01266	897	934	862	898	945	839	0
A&G-Employee pensions and bene - Life Benefits Variance 9260-01267	366	(1,030)	468	256	(1,391)	451	0
A&G-Employee pensions and bene - Life Benefits Projects 9260-01268	9	4	2	0	1	6	0
A&G-Employee pensions and bene - LTD Benefits Load 9260-01269	1,435	1,494	1,379	1,436	1,512	1,342	0
A&G-Employee pensions and bene - LTD Benefits Variance 9260-01270	(305)	(1,809)	(0)	(320)	(2,904)	(8)	0
A&G-Employee pensions and bene - LTD Benefits Projects 9260-01271	13	5	2	0	1	9	0
A&G-Employee pensions and bene - Pension Benefits Projects 9260-01291	152	60	26	4	9	99	0
A&G-Employee pensions and bene - OPEB Benefits Projects 9260-01292	230	91	39	7	13	149	0
A&G-Injuries & damages - Workers Comp Benefits Projects 9250-01293	47	19	8	1	3	30	0
Benefits	**51,395**	**84,886**	**45,878**	**63,648**	**76,601**	**123,031**	**124784.88**
A&G-Employee pensions and bene - Service Awards 9260-07421	5,763	6,017	10,149	9,356	10,085	15,451	0
Distribution-Operation supervi - Uniforms 8700-07443	-	-	-	-	246	98	0
Mains and Services Expenses - Uniforms 8740-07443	-	-	-	1,300	4,414	93	0
A&G-Employee pensions and bene - Uniforms 9260-07443	116	192	-	150	-	-	0
A&G-Employee pensions and bene - Uniforms Capitalized 9260-07444	(105)	(174)	-	(103)	-	-	0
Distribution-Operation supervi - Uniforms Capitalized 8700-07444	-	-	-	-	(224)	(88)	0
Mains and Services Expenses - Uniforms Capitalized 8740-07444	-	-	-	(560)	(1,732)	(84)	0
A&G-Employee pensions and bene - Capitalized Restricted Stock 9260-07460	(11,533)	(11,177)	(50,359)	(13,169)	(77,492)	-	0
A&G-Employee pensions and bene - Variable Pay & Mgmt Incentive Plans 926	123,000	105,000	457,679	135,061	1,258,767	-	0
A&G-Employee pensions and bene - VPP & MIP - Capital Credit 9260-07464	(69,000)	(59,000)	(256,676)	(75,639)	(703,622)	-	0
A&G-Employee pensions and bene - Restricted Stock - Long Term Incenti 926	14,405	13,940	44,181	17,601	126,689	-	0
A&G-Employee pensions and bene - RSU-Long Term Incentive Plan - Time 9	8,634	8,355	49,893	8,723	28,750	-	0
A&G-Employee pensions and bene - COLI CSV & Premiums 9260-07487	849	849	849	849	849	100	0
A&G-Employee pensions and bene - NQ Retirement Cost 9260-07489	17,479	17,479	17,479	17,479	17,479	17,479	0
A&G-Employee pensions and bene - SERP Capitalized 9260-07490	(5,842)	(5,842)	(5,842)	(5,842)	(5,842)	(5,842)	0
Sales-Supervision - Misc Employee Welfare Exp 9110-07499	0	0	65	-	-	-	0
A&G-Injuries & damages - Misc Employee Welfare Exp 9250-07499	0	78	-	-	-	-	0
A&G-Employee pensions and bene - Misc Employee Welfare Exp 9260-07499	1,772	1,353	1,932	1,194	1,345	1,468	0
Distribution-Operation supervi - Misc Employee Welfare Exp 8700-07499	-	204	293	302	-	190	0
Mains and Services Expenses - Misc Employee Welfare Exp 8740-07499	0	0	435	-	-	-	0
Distribution-Operation supervi - Service Awards 8700-07421	-	-	-	-	-	215	0
Distribution-Operation supervi - Employee Broadcast and Publication 8700-07	-	-	-	-	-	2,873	0
Employee Welfare	**85,537**	**77,273**	**270,077**	**96,702**	**657,513**	**31,954**	**65604.71**
A&G-Property insurance - Blueflame Property Insurance 9240-04069	611	611	611	611	611	611	0
A&G-Injuries & damages - Insurance-Other 9250-04070	1,808	1,947	1,894	1,894	1,894	1,894	0
A&G-Property insurance - Insurance Capitalized 9240-04072	(1,279)	(1,438)	(1,411)	(1,484)	(1,448)	(1,497)	0
Distribution-Operation supervi - Environmental & Safety 8700-07120	1,968	1,146	1,275	345	12,420	1,247	0
Insurance	**3,107**	**2,265**	**2,369**	**1,366**	**13,478**	**2,255**	**45,861**
Storage well royalties - Building Lease/Rents Capitalized 8250-04580	-	(140)	(578)	(319)	(33)	(68)	0
Distribution-Rents - Building Lease/Rents Capitalized 8810-04580	(37,890)	(39,725)	(32,932)	(36,249)	(37,119)	(42,146)	0
Storage well royalties - Building Lease/Rents 8250-04581	-	2,626	2,461	1,055	124	300	0
Distribution-Rents - Building Lease/Rents 8810-04581	63,457	66,853	56,082	60,180	60,220	67,544	0
A&G-Rents - Building Maintenance 9310-04582	12	5	5	5	5	5	0
Distribution-Rents - Building Maintenance 8810-04582	972	4,956	3,582	5,770	4,612	4,472	0
Distribution-Operation supervi - Utilities 8700-04590	3,519	3,207	3,391	3,252	4,065	5,221	0
Mains and Services Expenses - Utilities 8740-04590	374	353	435	385	418	471	0
Storage-Other expenses - Utilities 8240-04590	58	40	15	5	-	-	0
Storage well royalties - Utilities 8250-04590	2,558	1,288	517	273	198	312	0
Mains expenses - Utilities 8560-04590	371	368	345	339	373	385	0
Transmission-Measuring and req - Utilities 8570-04590	82	62	77	75	83	66	0
Lines expenses - Utilities 8170-04590	41	41	38	38	41	43	0
Compressor station expenses - Utilities 8180-04590	289	286	268	263	290	300	0
Compressor station fuel and po - Utilities 8190-04590	880	553	1,521	5	-	5	0
Storage-Purification expenses - Utilities 8210-04590	778	213	119	151	139	16	0
Compressor station expenses - Capitalized Utility Costs 8180-04599	(246)	(244)	(228)	(224)	(247)	(269)	0
Distribution-Rents - Capitalized Utility Costs 8810-04599	(827)	(4,216)	(3,048)	(4,809)	(3,924)	(4,016)	0
Distribution-Operation supervi - Capitalized Utility Costs 8700-04599	(2,378)	(2,199)	(2,218)	(2,058)	(2,736)	(3,694)	0
Mains expenses - Capitalized Utility Costs 8560-04599	(316)	(313)	(294)	(288)	(318)	(346)	0
Rent, Maint., & Utilities	**31,737**	**34,035**	**28,559**	**27,748**	**26,194**	**28,622**	**28,442**
Mains and Services Expenses - Vehicle Lease Payments 8740-03002	9,475	9,457	9,458	9,441	11,085	5,296	0
Distribution-Operation supervi - Capitalized transportation costs 8700-03003	(93)	(43)	(393)	(413)	(25)	(85)	0
Mains and Services Expenses - Capitalized transportation costs 8740-03003	(10,511)	(12,804)	(10,226)	(10,889)	(13,121)	(8,242)	0
Sales-Supervision - Capitalized transportation costs 9110-03003	0	0	0	(15)	-	-	0
Sales-Supervision - Vehicle Expense 9110-03004	0	0	0	63	-	-	0
Distribution-Operation supervi - Vehicle Expense 8700-03004	153	72	733	471	39	110	0
Mains and Services Expenses - Vehicle Expense 8740-03004	6,764	10,347	6,339	7,091	8,909	8,894	0
Mains and Services Expenses - Equipment Lease 8740-04301	1,219	16	16	16	16	16	0

Mains and Services Expenses - Heavy Equipment 8740-04302	7,444	39	72	353	496	(50)	0
Mains and Services Expenses - Heavy Equipment Capitalized 8740-04307	(8,489)	(54)	(87)	(361)	(502)	33	0
Vehicles & Equip	**5,961**	**7,030**	**5,914**	**5,756**	**6,898**	**5,972**	**6,688**
Odorization - Inventory Materials 8711-02001	-	12,254	-	-	-	-	0
Odorization - Warehouse Loading Charge 8711-02004	-	1,470	-	-	-	-	0
Odorization - Non-Inventory Supplies 8711-02005	7,998	3,121	-	157	-	4,310	0
Mains and Services Expenses - Non-Inventory Supplies 8740-02005	774	368	1,214	525	553	577	0
Distribution-Measuring and reg - Non-Inventory Supplies 8750-02005	271	517	1,497	2,584	292	6,783	0
Distribution-Measuring and reg - Non-Inventory Supplies 8760-02005	0	0	0	720	-	-	0
Distribution-Measuring and reg - Non-Inventory Supplies 8770-02005	572	16	16	16	-	-	0
Transmission-Maintenance of me - Non-Inventory Supplies 8850-02005	-	-	-	-	-	16	0
Distribution-Operation supervi - Non-Inventory Supplies 8700-02005	125	691	158	155	192	1,314	0
Sales-Supervision - Office Supplies 9110-05010	-	-	13	16	-	-	0
Distribution-Operation supervi - Office Supplies 8700-05010	5,380	7,073	4,846	6,680	5,791	4,248	0
Distribution-Operation supervi - Inventory Materials 8700-02001	-	-	-	-	-	510	0
Distribution-Operation supervi - Warehouse Loading Charge 8700-02004	-	-	-	-	-	102	0
Mains expenses - Non-Inventory Supplies 8560-02005	-	-	-	-	-	87	0
Materials & Supplies	**15,119**	**25,510**	**7,743**	**10,852**	**6,828**	**17,946**	**20,448**
Distribution-Operation supervi - Software Maintenance 8700-04201	6,235	11,222	16,036	14,799	5,176	889	0
Distribution-Operation supervi - IT Equipment 8700-04212	288	1,899	38	678	13,639	569	0
Information Technologies	**6,523**	**13,121**	**16,075**	**15,477**	**18,815**	**1,458**	**7,237**
Mains and Services Expenses - Monthly Lines and service 8740-05310	29	53	31	31	29	29	0
Distribution-Operation supervi - Monthly Lines and service 8700-05310	2,366	2,148	3,740	1,227	3,222	1,259	0
Distribution-Operation supervi - Long Distance 8700-05312	814	332	351	428	368	359	0
Sales-Supervision - Long Distance 9110-05312	-	24	-	-	-	-	0
Distribution-Operation supervi - Toll Free Long Distance 8700-05314	130	147	130	129	168	189	0
Distribution-Operation supervi - Telecom Maintenance & Repair 8700-05316	-	-	6,135	845	-	-	0
Distribution-Operation supervi - Telephone Directory 8700-05317	3,626	5,599	376	4,707	4,987	2,128	0
Distribution-Operation supervi - Measurement & Meter Reading 8700-05323	4,329	4,348	4,429	4,604	5,462	5,471	0
Distribution-Operation supervi - WAN/LAN/Internet Service 8700-05331	14,217	15,783	19,046	16,805	17,047	16,446	0
Distribution-Operation supervi - Cellular, radio, pager charges 8700-05364	7,805	9,789	11,251	4,312	6,321	5,340	0
Distribution-Operation supervi - Cell service for MDT's, PC's, SCADA 8700-05	15,820	21,535	22,373	6,904	17,171	14,322	0
Distribution-Operation supervi - Cell phone equipment and accessories 8700-0	1,113	6,210	950	7,010	1,203	218	0
Sales-Supervision - Capitalized Telecom Costs 9110-05399	-	(13)	-	-	-	-	0
Distribution-Operation supervi - Capitalized Telecom Costs 8700-05399	(22,348)	(31,467)	(36,026)	(22,317)	(26,294)	(22,801)	0
Mains and Services Expenses - Capitalized Telecom Costs 8740-05399	(15)	(30)	(17)	(18)	(17)	(17)	0
Telecom	**27,886**	**34,458**	**32,768**	**24,687**	**29,669**	**22,954**	**49,250**
Distribution-Operation supervi - Required By Law, Safety 8700-04002	34,322	6,624	24,045	8,014	36,546	1,815	0
Sales-Advertising expenses - Promo Other, Misc 9130-04021	0	0	2,109	-	-	-	0
Sales-Demonstrating and sellin - Community Rel&Trade Shows 9120-04040	139	-	-	-	-	-	0
Distribution-Operation supervi - Community Rel&Trade Shows 8700-04040	-	-	258	2,037	-	750	0
Sales-Advertising expenses - Advertising 9130-04044	0	0	212	-	-	-	0
Customer accounts-Operation su - Advertising 9010-04044	0	0	5,000	-	-	-	0
Customer service-Miscellaneous - Customer Relations & Assist 9100-04046	81	7	-	-	61	73	0
Sales-Advertising expenses - Customer Relations & Assist 9130-04046	-	-	-	150	-	-	0
Marketing	**34,542**	**6,631**	**31,625**	**10,201**	**36,607**	**2,638**	**35,554**
Miscellaneous general expenses - Membership Fees 9302-05415	0	0	700	-	-	-	0
Distribution-Operation supervi - Membership Fees 8700-05415	-	692	11,564	323	149	451	0
Customer accounts-Customer rec - Club Dues - Deductible 9030-05417	0	0	150	-	-	-	0
Distribution-Operation supervi - Club Dues - Deductible 8700-05417	-	-	995	-	-	-	0
Distribution-Operation supervi - Association Dues 8700-07510	0	0	0	79	-	-	0
Miscellaneous general expenses - Association Dues 9302-07510	7,323	7,244	14,744	7,244	7,244	7,244	0
Distribution-Operation supervi - Donations 8700-07520	0	0	100	-	-	-	0
Dues & Donations	**7,323**	**7,935**	**28,253**	**7,646**	**7,393**	**7,695**	**18,499**
Distribution-Operation supervi - Postage/Delivery Services 8700-05111	399	1,660	1,403	559	634	831	0
Sales-Supervision - Postage/Delivery Services 9110-05111	-	12	-	-	-	-	0
A&G-Office supplies & expense - Postage/Delivery Services 9210-05111	-	20	-	46	-	-	0
Print & Postages	**399**	**1,692**	**1,403**	**605**	**634**	**831**	**1,647**
Customer accounts-Customer rec - Meals and Entertainment 9030-05411	0	0	51	-	-	-	0
Sales-Supervision - Meals and Entertainment 9110-05411	8	876	384	1,048	186	505	0
A&G-Office supplies & expense - Meals and Entertainment 9210-05411	-	2	294	-	-	-	0
Distribution-Operation supervi - Meals and Entertainment 8700-05411	8,453	8,730	6,644	9,874	6,229	8,211	0
Distribution-Other expenses - Meals and Entertainment 8800-05411	0	0	10	-	-	-	0
Distribution-Operation supervi - Spousal & Dependent Travel 8700-05412	-	164	678	-	927	69	0
Sales-Supervision - Spousal & Dependent Travel 9110-05412	-	77	-	-	-	-	0
A&G-Office supplies & expense - Spousal & Dependent Travel 9210-05412	0	0	64	-	-	-	0
Distribution-Operation supervi - Transportation 8700-05413	7,845	10,063	10,590	9,775	20,735	12,147	0
Customer accounts-Customer rec - Transportation 9030-05413	-	-	216	178	187	-	0
Sales-Supervision - Transportation 9110-05413	89	2,010	428	5,224	459	1,531	0
A&G-Office supplies & expense - Transportation 9210-05413	-	558	-	-	-	-	0
Sales-Supervision - Lodging 9110-05414	-	1,067	113	1,635	146	313	0
Distribution-Operation supervi - Lodging 8700-05414	9,683	9,973	9,769	13,687	10,501	13,306	0
Distribution-Other expenses - Lodging 8800-05414	-	-	494	-	-	-	0
Customer accounts-Customer rec - Lodging 9030-05414	0	0	175	371	-	-	0
Distribution-Operation supervi - Misc Employee Expense 8700-05419	103	-	21	425	100	20,663	0
Travel & Entertainment	**26,180**	**33,519**	**29,932**	**42,217**	**39,470**	**56,744**	**54,324**
Distribution-Operation supervi - Employee Development 8700-05420	1,025	520	-	2,288	-	490	0
Sales-Supervision - Employee Development 9110-05420	0	60	-	-	-	-	0
Distribution-Operation supervi - Training 8700-05421	250	774	566	86	2,790	750	0
Mains and Services Expenses - Training 8740-05421	0	0	1,086	-	-	-	0
Miscellaneous general expenses - Training 9302-05421	0	0	520	-	-	-	0
Distribution-Operation supervi - Regulatory Compliance Training 8700-05425	245	-	-	-	-	-	0
Distribution-Operation supervi - Safety Training 8700-05426	-	3,118	3,820	1,619	4,142	-	0
Distribution-Operation supervi - Technical (Job Skills) Training 8700-05427	-	-	-	-	-	610	0
Distribution-Operation supervi - Work Environment Training 8700-05429	-	-	-	-	-	15	0
Training	**1,520**	**4,471**	**5,994**	**3,993**	**6,932**	**1,865**	**14,018**
Distribution-Operation supervi - Contract Labor 8700-06111	5,229	2,832	11,327	3,501	2,013	487	0
Mains and Services Expenses - Contract Labor 8740-06111	0	333	(333)	616	-	-	0
Distribution-Measuring and reg - Contract Labor 8770-06111	0	0	0	3,575	-	-	0
Customer accounts-Customer rec - Contract Labor 9030-06111	0	0	99	-	-	-	0
A&G-Office supplies & expense - Contract Labor 9210-06111	-	-	-	-	2,250	-	0
A&G-Outside services employed - Contract Labor 9230-06111	888	166	1,561	2,766	-	1,605	0
Customer accounts-Customer rec - Collection Fees 9030-06112	102,591	95,876	89,875	94,504	77,408	81,837	0
Customer accounts-Customer rec - Bill Print Fees 9030-06116	145,915	154,070	132,810	131,541	131,877	127,011	0
A&G-Outside services employed - Legal 9230-06121	21,680	12,088	14,292	7,069	-	15,105	0
Outside Services	**276,302**	**265,366**	**249,632**	**243,572**	**213,548**	**226,044**	**322,234**
A&G-Administrative & general s - A&G Overhead Clearing 9200-04863	(4,567)	(4,657)	(5,150)	(4,164)	(4,789)	(3,965)	0
Distribution-Operation supervi - Misc General Expense 8700-07590	540	635	(19)	27	(36)	678	0
Mains and Services Expenses - Misc General Expense 8740-07590	604	3,925	(3,976)	(2,227)	1,262	2,236	0
A&G-Office supplies & expense - Misc General Expense 9210-07590	-	-	-	-	-	(1)	0
Miscellaneous	**(3,424)**	**(98)**	**(9,145)**	**(6,365)**	**(3,562)**	**(1,052)**	**(246)**
Total O&M Expenses Before Allocations	**755,678**	**785,580**	**919,771**	**721,490**	**1,326,377**	**697,810**	**0**

View
Type
Company
Cost Center
Dallas Atmos Rate Division - 002DIV

	Budget 2016 October	Budget 2016 November	Budget 2016 December	Budget 2016 January	Budget 2016 February	Budget 2016 March	Budget 2016 April	Budget 2016 May	Budget 2016 June	Budget 2016 July	Budget 2016 August	Budget 2016 September
Budget Only - Non-project Labor 0000-01000	3,555,650	3,394,257	3,717,043	3,394,257	3,394,257	3,717,043	3,394,257	3,555,650	3,555,650	3,394,257	3,717,043	3,555,650
Budget Only - Capital Labor 0000-01001	140,059	133,693	146,425	133,693	133,693	146,425	133,693	140,059	140,059	133,693	146,425	140,059
Budget Only - Capital Labor Contra 0000-01002	(140,059)	(133,693)	(146,425)	(133,693)	(133,693)	(146,425)	(133,693)	(140,059)	(140,059)	(133,693)	(146,425)	(140,059)
Budget Only - Deferred Project Labor 0000-01003	15,310	14,614	16,006	14,614	14,614	16,006	14,614	15,310	15,310	14,614	16,006	15,310
Budget Only - Deferred Project Labor Contra 0000-01004	(15,310)	(14,614)	(16,006)	(14,614)	(14,614)	(16,006)	(14,614)	(15,310)	(15,310)	(14,614)	(16,006)	(15,310)
Labor	3,555,650	3,394,257	3,717,043	3,394,257	3,394,257	3,717,043	3,394,257	3,555,650	3,555,650	3,394,257	3,717,043	3,555,650
Budget Only - Pension Benefits Load 0000-01202	263,072	251,131	275,013	251,131	251,131	275,013	251,131	263,072	263,072	251,131	275,013	263,072
Budget Only - OPEB Benefits Load 0000-01203	139,620	133,282	145,957	133,282	133,282	145,957	133,282	139,620	139,620	133,282	145,957	139,620
Budget Only - Workers Comp Benefits Load 0000-01221	32,992	32,992	32,992	32,992	32,992	32,992	32,992	32,992	32,992	32,992	32,992	32,988
Budget Only - Medical Benefits Load 0000-01251	626,271	597,844	654,698	597,844	597,844	654,698	597,844	626,271	626,271	597,844	654,698	626,271
Budget Only - ESOP Benefits Load 0000-01257	126,977	120,259	131,695	120,259	120,259	131,695	120,259	125,977	125,977	120,259	131,695	126,977
Budget Only - HSA Benefits Load 0000-01260	2,126	2,030	2,223	2,030	2,030	2,223	2,030	2,126	2,126	2,030	2,223	2,126
Budget Only - RSP FACC Benefits Load 0000-01263	29,181	27,857	30,506	27,857	27,857	30,506	27,857	29,181	29,181	27,857	30,506	29,181
Budget Only - Life Benefits Load 0000-01266	18,859	18,003	19,715	18,003	18,003	19,715	18,003	18,859	18,859	18,003	19,715	18,859
Budget Only - LTD Benefits Load 0000-01269	26,984	25,759	28,209	25,759	25,759	28,209	25,759	26,984	26,984	25,759	28,209	26,984
Benefits	1,265,082	1,209,156	1,321,007	1,209,156	1,209,156	1,321,007	1,209,156	1,265,082	1,265,082	1,209,156	1,321,007	1,265,078
Budget Only - Service Awards 0000-07421	4,167	4,167	4,167	4,167	4,167	4,167	4,167	4,167	4,167	4,167	4,167	4,163
Budget Only - Uniforms 0000-07443	1,075	-	-	700	-	-	-	-	-	-	-	600
Budget Only - Education Assistance Program 0000-07447	22,917	22,917	22,917	22,917	22,917	22,917	22,917	22,917	22,917	22,917	22,917	22,913
Budget Only - Variable Pay & Mgmt Incentive Plans 0000-07452	698,884	795,954	1,007,378	1,166,750	1,034,811	922,367	804,295	741,390	731,643	2,145,188	-	-
Budget Only - Restricted Stock - Long Term Incenti 0000-07458	283,257	274,120	283,258	283,258	255,846	283,257	274,120	1,016,625	364,647	1,234,697	-	-
Budget Only - RSU-Long Term Incentive Plan - Time 0000-07460	107,546	104,077	175,833	103,742	93,703	103,742	125,824	2,253,804	97,811	326,049	-	-
Budget Only - RSU-Managment Incentive Plan 0000-07463	10,998	326,456	12,578	12,578	11,361	12,578	12,173	12,578	12,173	37,329	-	-
Budget Only - COLI CSV & Premiums 0000-07487	(43,648)	(43,648)	(43,423)	139	139	139	(12,608)	(12,608)	(12,608)	(12,608)	(12,608)	(8,098)
Budget Only - COLI Loan Interest 0000-07488	111,935	111,935	113,639	113,639	113,639	113,639	100,595	100,595	100,595	100,595	100,595	93,049
Budget Only - NQ Retirement Cost 0000-07489	894,333	894,333	894,333	894,333	894,333	894,333	894,333	894,333	894,333	894,333	894,333	894,337
Budget Only - Employee Broadcast and Publication 0000-07495	33,000	33,000	33,000	33,000	33,000	33,000	33,000	33,000	33,000	33,000	33,000	33,000
Budget Only - Misc Employee Welfare Exp 0000-07499	45,081	45,081	45,181	45,081	45,081	45,181	45,081	45,081	45,181	45,081	45,081	45,173
Employee Welfare	2,169,545	2,568,392	2,548,862	2,680,304	2,505,996	2,435,321	2,303,697	5,111,681	2,293,659	4,830,749	1,087,285	1,085,138
Budget Only - Blueflame Property Insurance 0000-04069	24,106	24,106	24,106	24,106	24,106	25,796	25,796	25,796	25,796	25,796	25,796	25,796
Budget Only - Insurance-Other 0000-04070	6,847	6,847	6,847	6,847	6,847	6,847	6,847	6,846	6,846	6,846	6,846	6,846
Budget Only - Insurance - D&O 0000-07119	150,363	150,363	150,363	150,363	150,363	150,363	150,363	150,363	150,363	150,363	150,363	150,363
Budget Only - Insurance - Public Liability 0000-07121	1,503,047	1,525,758	1,525,758	1,525,758	1,525,758	1,525,758	1,525,758	1,525,758	1,525,758	1,525,758	1,525,758	1,525,758
Insurance	1,684,363	1,707,074	1,707,074	1,707,074	1,707,074	1,708,764	1,708,764	1,708,763	1,708,763	1,708,763	1,708,763	1,708,763
Budget Only - Building Lease/Rents 0000-04581	375,213	375,213	375,213	375,213	375,213	375,213	375,213	375,213	375,213	375,213	375,213	375,209
Budget Only - Building Maintenance 0000-04582	82,350	82,350	48,750	48,750	48,750	48,750	48,750	63,160	48,750	48,750	48,750	48,754
Budget Only - Utilities 0000-04590	27,717	27,717	27,717	27,717	27,717	27,717	27,717	27,717	27,717	27,717	27,717	27,713
Misc Rents - 04592	7,500	7,500	7,500	7,500	7,500	7,500	7,500	7,500	7,500	7,500	7,500	7,500
Rent, Maint., & Utilities	492,780	492,780	459,180	459,180	459,180	459,180	459,180	463,590	459,180	459,180	459,180	459,176
Budget Only - Vehicle Lease Payments 0000-03002	5,804	5,804	5,804	5,804	5,804	5,804	5,804	5,804	5,804	5,804	5,804	5,804
Budget Only - Vehicle Expense 0000-03004	5,445	5,445	5,445	5,445	5,445	5,445	5,445	5,445	5,445	5,445	5,445	5,453
Budget Only - Heavy Equipment 0000-04302	6,908	508	108	308	108	2,741	448	108	108	108	2,108	112
Vehicles & Equip	18,157	11,757	11,357	11,557	11,357	13,990	11,697	11,357	11,357	11,357	13,357	11,369
Budget Only - Inventory Materials 0000-02001	10,815	10,815	10,815	10,815	10,815	10,815	10,815	10,815	10,815	10,815	10,815	10,815
Budget Only - Non-Inventory Supplies 0000-02005	9,474	9,474	9,474	9,474	9,474	9,474	9,474	9,474	9,474	9,474	9,474	9,470
Refurbished Meters - 04595	42	42	42	42	42	42	42	42	42	42	42	42
Budget Only - Office Supplies 0000-05010	62,767	61,943	62,243	62,342	62,394	61,894	62,493	62,294	61,994	62,393	63,094	61,768
Materials & Supplies	83,098	82,274	82,574	82,673	82,725	82,225	82,824	82,625	82,325	82,724	83,425	82,095
Budget Only - Offsite Storage 0000-04065	22,500	22,500	22,500	22,500	22,500	22,500	22,500	22,500	22,500	22,500	22,500	22,500
Budget Only - Software Maintenance 0000-04201	1,447,306	1,246,196	1,293,025	1,229,059	1,206,074	1,234,859	1,277,587	1,210,594	1,243,932	1,233,657	1,227,127	1,244,178
Budget Only - IT Equipment 0000-04212	92,344	80,944	80,944	87,194	80,944	82,189	91,905	84,713	84,713	90,963	84,713	84,701
Information Technologies	1,562,150	1,349,640	1,396,469	1,338,753	1,309,518	1,339,548	1,391,992	1,317,807	1,351,145	1,347,120	1,334,340	1,351,379
Budget Only - Monthly Lines and service 0000-05310	41,950	41,950	41,950	41,950	41,950	41,950	40,950	40,950	40,950	40,950	40,950	40,950
Budget Only - Long Distance 0000-05312	1,620	1,620	1,620	1,620	1,620	1,620	1,620	1,620	1,620	1,620	1,620	1,620
Budget Only - Toll Free Long Distance 0000-05314	1,600	1,600	1,600	1,600	1,600	1,600	1,600	1,600	1,600	1,600	1,600	1,600
Budget Only - Telecom Maintenance & Repair 0000-05316	49,532	53,166	49,900	49,900	49,899	49,900	49,912	49,912	49,912	49,911	49,788	49,785
Budget Only - WAN/LAN/Internet Service 0000-05331	81,641	81,641	81,641	81,641	81,641	81,641	81,641	81,641	81,641	81,641	81,641	81,641
Budget Only - Cellular, radio, pager charges 0000-05364	32,378	32,278	32,278	32,278	32,278	32,278	32,278	32,278	32,263	32,263	32,263	32,269
Budget Only - Cell service for MDT's, PC's, SCADA 0000-05376	2,303	2,303	2,303	2,303	2,563	2,303	2,303	2,303	2,303	2,303	2,303	2,302
Budget Only - Cell phone equipment and accessories 0000-05377	4,388	788	788	788	1,672	788	1,788	788	938	788	788	788
Budget Only - Audio Conference 0000-05390	1,000	1,000	1,000	1,000	1,000	1,000	1,000	1,000	1,000	1,000	1,000	1,000
Telecom	216,412	216,346	213,080	213,080	214,243	213,080	213,092	212,092	212,247	212,096	211,971	211,955
Budget Only - Safety, Newspaper 0000-04001	834	834	834	2,034	834	834	834	834	834	834	834	826
Budget Only - Safety 0000-04018	50	50	50	50	50	50	50	50	50	50	50	50
Budget Only - Promo Other, Misc 0000-04021	1,415	790	790	1,415	790	3,490	1,415	790	790	1,415	790	3,490
Budget Only - GCA Public Notice Publication 0000-04023	2,100	2,100	0	0	0	0	0	0	0	0	0	0
Budget Only - Community Ref&Trade Shows 0000-04040	3,750	0	0	3,750	0	0	3,750	0	0	3,750	0	0
Budget Only - Advertising 0000-04044	4,250	4,250	4,250	4,250	4,250	4,250	4,250	4,250	4,250	4,250	4,250	4,250
Budget Only - Customer Relations & Assist 0000-04046	15,417	15,417	15,417	15,417	15,417	15,417	15,417	15,417	15,417	15,417	15,417	16,413
Marketing	27,816	23,441	21,341	26,916	21,341	24,041	25,716	21,341	21,341	25,716	21,341	24,029
Budget Only - Director's Fees 0000-04111	89,791	89,791	89,791	89,791	89,791	89,791	89,791	89,791	89,791	89,791	89,791	89,799
Budget Only - Board Meeting Expenses 0000-04112	5,292	5,292	5,292	5,292	5,292	5,292	5,292	5,292	105,292	5,292	5,292	5,292
Budget Only - Directors Retirement Expenses 0000-04113	0	0	136,888	0	0	1,773,364	0	0	151,856	0	0	153,046
Budget Only - Newswire/Blast Fax/Mail List 0000-04120	2,500	0	250	2,500	0	0	250	2,500	0	0	2,500	250
Budget Only - Inv Relations/Bnkg Inst 0000-04121	0	0	0	0	0	100	55,000	0	0	0	5,000	5,000
Budget Only - Annual Report Design, Printing & Dis 0000-04122	50,000	50,000	50,000	50,000	50,000	0	0	0	0	0	0	0
Budget Only - Proxy Solicitation Exp 0000-04125	0	0	0	96,000	96,000	96,000	0	0	0	0	0	0
Budget Only - Transfer Agent Administration 0000-04126	10,784	5,931	13,000	9,000	13,000	9,800	6,075	8,200	8,200	14,000	6,500	7,500
Budget Only - Tr & Reg of Bonds/Debt Fee 0000-04127	57,500	57,500	57,500	57,500	57,500	57,500	57,500	57,500	57,500	57,500	57,500	57,500
Budget Only - NYSE Fees & Exps 0000-04129	109	37	80,074	74	68	68	138	74	74	74	74	74
Budget Only - Bank Service Charge 0000-04130	8	8	8	8	8	8	8	8	8	8	8	8
Budget Only - Analyst Activities 0000-04140	3,543	17	2,298	3,544	0	5,026	3,543	2,400	500	3,544	2,300	500
Budget Only - Web Site 0000-04141	21,510	21,510	21,510	21,510	21,510	21,510	21,510	21,510	21,510	21,510	21,510	21,514
Budget Only - Printing/Slides/Graphics 0000-04145	2,000	0	53,000	2,000	0	0	2,000	0	0	2,000	0	3,000
Budget Only - Public Relations 0000-04146	1,667	1,667	1,667	1,667	1,667	1,667	1,667	1,667	1,667	1,667	1,667	1,663
Directors & Shareholders &PR	244,714	231,753	511,278	338,656	334,836	2,060,126	242,774	188,942	436,398	195,386	192,142	345,146
Budget Only - Membership Fees 0000-05415	93,437	27,926	21,565	26,302	16,301	22,051	25,326	58,227	23,076	25,442	17,151	24,705
Budget Only - Club Dues - Nondeductible 0000-05416	225	225	225	225	225	225	225	225	225	225	225	225
Budget Only - Club Dues - Deductible 0000-05417	137	133	133	358	133	133	403	133	133	133	133	153
Budget Only - Association Dues 0000-07510	41,156	15,849	17,126	10,556	10,376	9,911	9,581	9,581	9,581	10,806	9,581	10,640
Dues & Donations	134,955	44,133	39,049	37,441	27,035	32,320	35,535	68,166	33,015	36,606	27,090	35,723
Budget Only - Postage/Delivery Services 0000-05111	21,090	21,200	21,600	22,390	21,250	21,650	21,140	21,400	21,100	21,190	21,250	21,200
Print & Postages	21,090	21,200	21,600	22,390	21,250	21,650	21,140	21,400	21,100	21,190	21,250	21,200
Budget Only - Meals and Entertainment 0000-05411	90,989	90,189	90,817	90,298	89,803	91,098	91,526	95,721	90,428	94,771	91,371	89,755
Budget Only - Spousal & Dependent Travel 0000-05412	3,489	1,844	1,644	2,174	1,524	3,139	2,374	1,644	2,394	2,174	1,524	37,636
Budget Only - Transportation 0000-05413	80,731	81,095	82,656	81,550	80,186	87,072	81,352	83,303	88,846	83,843	81,177	82,329
Budget Only - Lodging 0000-05414	47,217	46,988	46,977	47,608	45,583	50,421	50,408	53,351	54,607	47,891	48,353	50,594
Budget Only - Misc Employee Expense 0000-05419	12,276	13,494	13,026	12,276	13,476	12,906	13,010	13,512	12,276	13,576	12,284	12,329
Travel & Entertainment	183,436	182,143	183,853	182,639	179,305	193,369	187,405	196,264	197,284	190,982	183,442	221,368
Budget Only - Employee Development 0000-05420	39,172	36,953	36,153	39,118	36,153	38,703	40,978	36,653	37,568	39,428	38,678	36,149
Budget Only - Books & Manuals 0000-05424	19,702	18,602	20,952	25,952	18,602	24,013	34,952	18,602	18,452	136,102	18,452	18,598
Budget Only - Regulatory Compliance Training 0000-05425	125	125	125	125	125	125	125	125	125	125	125	125
Budget Only - Safety Training 0000-05426	4,909	4,909	4,909	5,689	4,909	4,909	4,909	4,909	4,909	4,909	4,909	4,914
Budget Only - Technical (Job Skills) Training 0000-05427	30,997	21,836	27,152	24,022	20,708	37,068	23,573	30,709	31,976	32,124	20,434	35,026
Budget Only - Computer Skills & Systems Training 0000-05428	2,545	145	145	145	145	145	1,345	145	145	145	145	145
Budget Only - Work Environment Training 0000-05429	310	310	310	310	310	310	310	310	310	310	310	305
Training	97,760	82,880	89,746	95,361	80,952	105,273	106,192	91,453	93,485	213,143	83,053	95,262
Budget Only - Gas Supplies Services 0000-05430	12,000	12,000	12,000	12,000	12,000	12,000	12,000	12,000	12,000	12,000	12,000	12,000
Budget Only - Contract Labor 0000-06111	876,275	882,749	880,525	921,170	889,816	978,094	883,271	883,260	897,317	868,732	868,730	937,991
Budget Only - Legal 0000-06121	4,500	4,500	4,500	4,500	4,500	4,500	4,500	4,500	4,500	4,500	4,500	4,500
Outside Services	892,775	899,249	897,025	937,670	906,116	994,594	899,771	879,760	913,817	885,232	885,230	954,491
Budget Only - A&G Overhead Clearing 0000-04863	(4,825,000)	(5,153,000)	(4,951,000)	(5,708,000)	(6,175,000)	(5,613,000)	(5,128,000)	(5,229,000)	(5,178,000)	(4,863,000)	(5,273,000)	(4,989,000)
Budget Only - Misc General Expense 0000-07590	3,020	2,865	2,665	2,665	2,690	2,665	3,280	2,665	8,658	2,665	2,665	3,475
Miscellaneous	(4,821,980)	(5,150,335)	(4,948,335)	(5,705,335)	(6,172,310)	(5,610,335)	(5,124,740)	(5,226,335)	(5,169,042)	(4,860,335)	(5,270,335)	(4,985,525)
Total O&M Expenses Before Allocations	7,879,068	7,417,406	8,323,468	7,083,267	6,346,296	9,162,461	7,219,717	10,020,893	7,538,071	10,014,587	6,130,849	6,493,570
Removal of T&E mgmt	7,827,802	7,366,140	8,272,202	7,032,001	6,295,030	9,111,195	7,168,451	9,969,627	7,486,605	9,963,321	6,079,583	6,442,296
checksum	7,827,802	7,366,140	8,272,202	7,032,001	6,295,030	9,111,195	7,168,451	9,969,627	7,486,605	9,963,321	6,079,583	6,442,296
variance	0	0	0	0	0	0	0	0	0	0	0	-

View
Type
Company
Cost Center
Call Center Division - 012DIV

	Budget 2016 October	Budget 2016 November	Budget 2016 December	Budget 2016 January	Budget 2016 February	Budget 2016 March	Budget 2016 April	Budget 2016 May	Budget 2016 June	Budget 2016 July	Budget 2016 August	Budget 2016 September
Budget Only - Non-project Labor 0000-01000	2,800,115	2,677,129	2,923,102	2,677,129	2,677,129	2,923,102	2,677,129	2,800,115	2,798,712	2,677,129	2,921,635	2,800,115
Budget Only - Capital Labor 0000-01001	56,095	53,545	58,645	53,545	53,545	58,645	53,545	56,095	56,095	53,545	58,645	56,095
Budget Only - Capital Labor Contra 0000-01002	(56,095)	(53,545)	(58,645)	(53,545)	(53,545)	(58,645)	(53,545)	(56,095)	(56,095)	(53,545)	(58,645)	(56,095)
Labor	2,800,115	2,677,129	2,923,102	2,677,129	2,677,129	2,923,102	2,677,129	2,800,115	2,798,712	2,677,129	2,921,635	2,800,115
	-	-	-	-	-	-	-	-	-	-	-	-
Budget Only - Pension Benefits Load 0000-01202	207,172	198,073	216,272	198,073	198,073	216,272	198,073	207,172	207,068	198,073	216,163	207,172
Budget Only - OPEB Benefits Load 0000-01203	109,952	105,123	114,781	105,123	105,123	114,781	105,123	109,952	109,897	105,123	114,724	109,952
Budget Only - Medical Benefits Load 0000-01251	493,196	471,533	514,858	471,533	471,533	514,858	471,533	493,196	492,948	471,533	514,599	493,196
Budget Only - ESOP Benefits Load 0000-01257	99,208	94,851	103,565	94,851	94,851	103,565	94,851	99,208	99,158	94,851	103,514	99,208
Budget Only - HSA Benefits Load 0000-01260	1,674	1,601	1,748	1,601	1,601	1,748	1,601	1,674	1,674	1,601	1,747	1,674
Budget Only - RSP FACC Benefits Load 0000-01263	22,981	21,971	23,990	21,971	21,971	23,990	21,971	22,981	22,969	21,971	23,978	22,981
Budget Only - Life Benefits Load 0000-01266	14,852	14,199	15,504	14,199	14,199	15,504	14,199	14,852	14,844	14,199	15,496	14,852
Budget Only - LTD Benefits Load 0000-01269	21,250	20,317	22,183	20,317	20,317	22,183	20,317	21,250	21,239	20,317	22,172	21,250
Benefits	970,285	927,668	1,012,901	927,668	927,668	1,012,901	927,668	970,285	969,799	927,668	1,012,393	970,285
	-	-	-	-	-	-	-	-	-	-	-	-
Budget Only - Service Awards 0000-07421	6,778	4,457	8,958	1,457	1,905	1,628	3,474	2,803	5,558	5,181	426	5,409
Budget Only - Variable Pay & Mgmt Incentive Plans 0000-07452	0	0	0	0	0	0	0	0	0	0	0	0
Budget Only - Restricted Stock - Long Term Incenti 0000-07458	14,999	14,515	14,999	14,998	13,547	14,999	14,515	52,021	19,049	64,773	0	0
Budget Only - RSU-Long Term Incentive Plan - Time 0000-07460	12,402	12,002	12,402	12,402	11,202	12,402	15,126	44,446	11,467	35,166	0	0
Budget Only - RSU-Managment Incentive Plan 0000-07463	1,254	24,882	1,176	1,176	1,062	1,176	1,138	1,176	1,138	3,490	0	0
Budget Only - Misc Employee Welfare Exp 0000-07499	13,801	8,153	8,253	9,216	8,103	8,203	8,716	8,103	8,203	35,216	8,103	8,203
Employee Welfare	49,232	64,009	45,788	39,250	35,820	38,408	42,969	108,549	45,415	143,826	8,529	13,612
	-	-	-	-	-	-	-	-	-	-	-	-
Budget Only - Building Lease/Rents 0000-04581	133,625	133,625	133,625	133,625	133,625	133,625	133,625	133,625	133,625	133,625	133,625	133,625
Budget Only - Building Maintenance 0000-04582	44,336	63,986	46,163	40,995	41,543	49,474	49,553	41,572	39,823	43,914	46,772	44,910
Budget Only - Utilities 0000-04590	23,384	22,484	20,384	19,484	19,084	19,584	18,984	18,984	20,984	22,584	22,984	22,884
Rent, Maint., & Utilities	201,345	220,095	200,172	194,104	194,252	202,683	202,162	194,181	194,432	200,123	203,381	201,419
	-	-	-	-	-	-	-	-	-	-	-	-
Budget Only - Vehicle Lease Payments 0000-03002	1,245	1,245	1,245	1,245	1,245	1,245	1,245	1,245	1,245	1,245	1,245	1,245
Budget Only - Vehicle Expense 0000-03004	814	814	814	814	814	814	814	814	814	814	814	814
Vehicles & Equip	2,059	2,059	2,059	2,059	2,059	2,059	2,059	2,059	2,059	2,059	2,059	2,059
	-	-	-	-	-	-	-	-	-	-	-	-
Budget Only - Office Supplies 0000-05010	7,064	6,389	6,889	6,389	6,389	6,389	6,389	6,389	6,389	6,389	6,389	6,389
Materials & Supplies	7,064	6,389	6,889	6,389	6,389	6,389	6,389	6,389	6,389	6,389	6,389	6,389
	-	-	-	-	-	-	-	-	-	-	-	-
Budget Only - Software Maintenance 0000-04201	1,190	300	4,000	3,950	-	-	-	-	-	-	1,400	-
Budget Only - IT Equipment 0000-04212	4,610	1,010	1,110	1,510	1,010	1,110	5,210	5,630	1,110	1,010	1,010	1,110
Information Technologies	5,800	1,310	5,110	5,460	1,010	1,110	5,210	5,630	1,110	1,010	2,410	1,110
	-	-	-	-	-	-	-	-	-	-	-	-
Budget Only - Long Distance 0000-05312	2,857	2,964	3,058	2,961	3,192	3,183	3,152	3,034	2,934	2,849	2,816	2,808
Budget Only - Toll Free Long Distance 0000-05314	8,754	9,821	10,766	9,799	12,102	12,019	11,704	10,522	9,522	8,673	8,342	8,268
Budget Only - WAN/LAN/Internet Service 0000-05331	750	750	750	750	750	750	750	750	750	750	750	750
Budget Only - Cellular, radio, pager charges 0000-05364	7,628	7,628	7,628	7,628	7,628	7,628	7,628	7,628	7,628	7,628	7,628	8,058
Budget Only - Cell service for MDT's, PC's, SCADA 0000-05376	192	192	192	192	192	192	192	192	192	192	192	192
Budget Only - Cell phone equipment and accessories 0000-05377	1,109	865	865	1,109	865	865	1,109	865	865	1,109	865	865
Monthly Lines and service - 05310	264	264	264	264	264	264	264	264	264	264	264	264
Telecom	21,555	22,484	23,523	22,704	24,993	24,901	24,800	23,255	22,155	21,465	20,857	21,205
	-	-	-	-	-	-	-	-	-	-	-	-
Budget Only - Community Rel&Trade Shows 0000-04040	0	0	0	1,350	700	0	250	0	0	0	1,825	0
Marketing	0	0	0	1,350	700	0	250	0	0	0	1,825	0
	-	-	-	-	-	-	-	-	-	-	-	-
Budget Only - Bank Service Charge 0000-04130	55,851	5,851	5,851	55,851	5,851	5,851	55,851	5,851	5,851	55,851	5,851	5,851
Directors & Shareholders &PR	55,851	5,851	5,851	55,851	5,851	5,851	55,851	5,851	5,851	55,851	5,851	5,851
	-	-	-	-	-	-	-	-	-	-	-	-
Budget Only - Membership Fees 0000-05415	50	777	50	826	300	50	50	50	691	275	100	5,180
Budget Only - Club Dues - Nondeductible 0000-05416	0	0	300	0	135	0	0	0	0	0	0	0
Dues & Donations	50	777	350	826	435	50	50	50	691	275	100	5,180
	-	-	-	-	-	-	-	-	-	-	-	-
Budget Only - Postage/Delivery Services 0000-05111	2,163	2,163	2,263	2,163	2,163	2,163	2,163	2,163	2,163	2,163	2,163	2,186
Print & Postages	2,163	2,163	2,263	2,163	2,163	2,163	2,163	2,163	2,163	2,163	2,163	2,186
	-	-	-	-	-	-	-	-	-	-	-	-
Budget Only - Meals and Entertainment 0000-05411	20,630	18,615	28,315	21,955	13,280	11,855	22,305	16,475	14,370	22,055	15,280	21,540
Budget Only - Spousal & Dependent Travel 0000-05412	352	352	352	352	352	352	352	352	352	352	352	352
Budget Only - Transportation 0000-05413	16,543	16,843	15,793	19,943	16,743	16,443	17,993	21,843	17,843	21,093	22,843	16,793
Budget Only - Lodging 0000-05414	13,046	12,166	11,096	12,616	11,416	14,746	14,306	16,726	12,366	12,846	17,146	11,776
Budget Only - Misc Employee Expense 0000-05419	-	-	-	-	-	-	-	-	-	-	-	-
Travel & Entertainment	50,571	47,976	55,556	54,866	41,791	43,396	54,956	55,396	44,931	56,346	55,621	50,461
	-	-	-	-	-	-	-	-	-	-	-	-
Budget Only - Employee Development 0000-05420	11,866	10,266	10,768	9,941	9,946	9,168	7,766	6,166	22,268	18,166	23,166	9,168
Budget Only - Books & Manuals 0000-05424	0	0	250	-	-	250	-	-	250	250	-	-
Budget Only - Technical (Job Skills) Training 0000-05427	0	0	2,500	-	-	2,500	-	-	-	-	-	-
Training	11,866	10,266	13,518	9,941	9,946	11,918	7,766	6,166	22,518	18,416	23,166	9,168
	-	-	-	-	-	-	-	-	-	-	-	-
Budget Only - Contract Labor 0000-06111	110,975	110,975	171,975	110,975	110,975	121,975	110,975	110,975	121,975	110,975	121,975	110,975
Outside Services	110,975	110,975	171,975	110,975	110,975	121,975	110,975	110,975	121,975	110,975	121,975	110,975
	-	-	-	-	-	-	-	-	-	-	-	-
Budget Only - Misc General Expense 0000-07590	1,091	941	941	941	941	1,236	941	941	941	1,091	941	941
Miscellaneous	1,091	941	941	941	941	1,236	941	941	941	1,091	941	941
	-	-	-	-	-	-	-	-	-	-	-	-
Total O&M Expenses Before Allocations	4,290,022	4,100,092	4,469,999	4,111,676	4,042,122	4,398,143	4,121,338	4,292,006	4,239,140	4,224,786	4,389,295	4,200,957
checksum	4,290,022	4,100,092	4,469,999	4,111,676	4,042,122	4,398,143	4,121,338	4,292,006	4,239,140	4,224,786	4,389,295	4,200,957
variance	-	-	-	-	-	-	-	-	-	-	-	-

View
Type
Company
Cost Center
Kentucky Division - 009DIV

	Budget 2016 October	Budget 2016 November	Budget 2016 December	Budget 2016 January	Budget 2016 February	Budget 2016 March	Budget 2016 April	Budget 2016 May	Budget 2016 June	Budget 2016 July	Budget 2016 August	Budget 2016 September
Budget Only - Non-project Labor 0000-01000	405,326	389,030	421,623	389,030	389,030	421,623	389,030	405,326	405,326	389,030	421,623	405,326
Budget Only - Capital Labor 0000-01001	544,025	520,604	567,446	520,604	520,604	567,446	520,604	544,025	544,025	520,604	567,446	544,025
Budget Only - Capital Labor Contra 0000-01002	(544,025)	(520,604)	(567,446)	(520,604)	(520,604)	(567,446)	(520,604)	(544,025)	(544,025)	(520,604)	(567,446)	(544,025)
Labor	405,326	389,030	421,623	389,030	389,030	421,623	389,030	405,326	405,326	389,030	421,623	405,326
	-	-	-	-	-	-	-	-	-	-	-	-
Budget Only - Pension Benefits Load 0000-01202	35,668	34,233	37,102	34,233	34,233	37,102	34,233	35,668	35,668	34,233	37,102	35,668
Budget Only - OPEB Benefits Load 0000-01203	21,737	20,863	22,611	20,863	20,863	22,611	20,863	21,737	21,737	20,863	22,611	21,737
Budget Only - Medical Benefits Load 0000-01251	75,492	72,457	78,528	72,457	72,457	78,528	72,457	75,492	75,492	72,457	78,528	75,492
Budget Only - ESOP Benefits Load 0000-01257	16,791	16,116	17,466	16,116	16,116	17,466	16,116	16,791	16,791	16,116	17,466	16,791
Budget Only - HSA Benefits Load 0000-01260	486	467	506	467	467	506	467	486	486	467	506	486
Budget Only - RSP FACC Benefits Load 0000-01263	1,642	1,576	1,708	1,576	1,576	1,708	1,576	1,642	1,642	1,576	1,708	1,642
Budget Only - Life Benefits Load 0000-01266	2,150	2,063	2,236	2,063	2,063	2,236	2,063	2,150	2,150	2,063	2,236	2,150
Budget Only - LTD Benefits Load 0000-01269	3,097	2,972	3,221	2,972	2,972	3,221	2,972	3,097	3,097	2,972	3,221	3,097
Benefits	157,062	150,747	163,377	150,747	150,747	163,377	150,747	157,062	157,062	150,747	163,377	157,062
	-	-	-	-	-	-	-	-	-	-	-	-
Budget Only - Service Awards 0000-07421	0	0	0	0	0	0	0	0	0	0	0	0
Budget Only - Uniforms 0000-07443	13,948	16,898	20,654	14,987	6,834	4,491	4,406	4,757	4,006	3,072	3,278	3,322
Budget Only - Uniforms Capitalized 0000-07444	(7,249)	(8,908)	(11,507)	(8,890)	(4,270)	(2,790)	(2,712)	(2,951)	(2,487)	(1,888)	(2,032)	(2,054)
Budget Only - Misc Employee Welfare Exp 0000-07499	3,465	3,195	3,195	3,195	3,465	3,195	3,195	3,195	3,464	3,195	3,469	3,210
Employee Welfare	10,164	11,187	12,342	9,292	6,029	4,896	4,889	5,001	4,983	4,379	4,715	4,478
	-	-	-	-	-	-	-	-	-	-	-	-
Budget Only - Insurance-Other 0000-04070	83	83	83	83	83	83	83	83	83	83	83	87
Budget Only - Insurance Capitalized 0000-04072	(47)	(47)	(47)	(47)	(47)	(47)	(47)	(47)	(47)	(47)	(47)	(50)
Budget Only - Environmental & Safety 0000-07120	683	683	683	683	683	683	683	683	683	683	683	687
Insurance	719	719	719	719	719	719	719	719	719	719	719	724
	-	-	-	-	-	-	-	-	-	-	-	-
Budget Only - Building Lease/Rents Capitalized 0000-04580	(41,286)	(41,220)	(41,349)	(41,220)	(41,220)	(41,349)	(41,220)	(41,286)	(41,286)	(40,509)	(40,638)	(40,582)
Budget Only - Building Lease/Rents 0000-04581	70,830	70,830	70,830	70,830	70,830	70,830	70,830	70,830	70,830	69,663	69,663	69,670
Budget Only - Building Maintenance 0000-04582	18,575	19,371	27,767	23,648	28,411	17,695	22,667	24,400	21,595	21,336	17,858	32,336
Budget Only - Utilities 0000-04590	21,618	18,316	18,818	18,458	17,825	19,143	19,208	18,571	19,074	20,307	19,781	16,775
Budget Only - Misc Rents 0000-04592	0	0	0	0	0	0	0	0	0	0	0	0
Budget Only - Capitalized Utility Costs 0000-04599	(23,235)	(21,634)	(27,275)	(24,405)	(26,977)	(21,214)	(24,188)	(24,982)	(23,525)	(24,101)	(21,681)	(28,784)
Rent, Maint., & Utilities	46,502	45,663	48,791	47,311	48,869	45,105	47,297	47,533	46,688	46,696	44,983	49,415
	-	-	-	-	-	-	-	-	-	-	-	-
Budget Only - Vehicle Depreciation Capitalized 0000-03001	0	0	0	0	0	0	0	0	0	0	0	0
Budget Only - Vehicle Lease Payments 0000-03002	94,296	94,296	94,296	94,296	94,296	94,296	97,393	97,393	97,393	97,393	97,393	97,393
Budget Only - Capitalized transportation costs 0000-03003	(118,045)	(111,364)	(115,120)	(112,451)	(106,075)	(111,260)	(121,413)	(113,929)	(114,168)	(118,310)	(117,037)	(120,146)
Budget Only - Vehicle Expense 0000-03004	113,270	101,203	105,629	101,688	91,783	104,540	122,607	101,519	103,245	113,654	109,490	111,789
Budget Only - Equipment Lease 0000-04301	38,907	38,907	38,907	38,907	38,907	38,907	39,057	39,057	39,057	39,057	39,057	39,076
Budget Only - Heavy Equipment 0000-04302	16,128	10,261	10,483	12,988	11,041	10,754	13,166	11,520	12,253	11,080	12,333	15,758
Budget Only - Heavy Equipment Capitalized 0000-04307	(53,835)	(48,185)	(48,402)	(50,858)	(48,949)	(48,668)	(51,179)	(49,565)	(50,284)	(49,134)	(50,383)	(53,738)
Vehicles & Equip	90,622	85,119	85,794	84,571	81,004	88,570	99,631	85,995	87,496	93,740	90,873	90,131
	-	-	-	-	-	-	-	-	-	-	-	-
Budget Only - Inventory Materials 0000-02001	11,577	11,577	11,577	11,577	11,577	11,577	11,577	11,577	11,577	11,577	11,577	11,562
Budget Only - Warehouse Loading Charge 0000-02004	2,315	2,315	2,315	2,315	2,315	2,316	2,315	2,315	2,315	2,315	2,315	2,312
Budget Only - Non-Inventory Supplies 0000-02005	31,217	30,972	34,945	30,948	41,116	29,829	32,590	30,738	45,640	46,001	34,721	36,653
Budget Only - Office Supplies 0000-05010	8,771	9,264	8,727	9,071	8,540	11,808	10,120	9,350	10,498	9,781	9,968	10,652
Materials & Supplies	53,880	54,128	57,564	53,911	63,548	55,529	56,602	53,980	70,030	69,674	58,521	61,179
	-	-	-	-	-	-	-	-	-	-	-	-
Budget Only - Software Maintenance 0000-04201	0	0	0	0	0	0	0	0	0	0	0	0
Budget Only - IT Equipment 0000-04212	0	0	0	0	0	0	0	0	0	0	0	0
Information Technologies	0	0	0	0	0	0	0	0	0	0	0	0
	-	-	-	-	-	-	-	-	-	-	-	-
Budget Only - Monthly Lines and service 0000-05310	292	292	292	292	292	292	292	292	292	292	292	288
Budget Only - Cellular, radio, pager charges 0000-05364	10,837	10,837	10,837	10,837	10,837	10,837	10,837	10,837	10,837	10,837	10,837	10,843
Budget Only - Cell phone equipment and accessories 0000-05377	357	25	25	25	25	97	25	25	237	25	25	790
Budget Only - Capitalized Telecom Costs 0000-05399	(7,292)	(7,093)	(7,110)	(7,093)	(7,093)	(7,151)	(7,093)	(7,102)	(7,223)	(7,093)	(7,110)	(7,539)
AMI Tower Rent - 05351	1,050	1,050	1,050	1,050	1,050	1,050	1,050	1,050	1,050	1,050	1,050	1,050
Use 05364 Cell svc-field tech supervisors - 05374	1,300	1,300	1,300	1,300	1,300	1,300	1,300	1,300	1,300	1,300	1,300	1,300
Telecom	6,544	6,411	6,394	6,411	6,411	6,425	6,411	6,402	6,493	6,411	6,394	6,732
	-	-	-	-	-	-	-	-	-	-	-	-
Budget Only - Safety 0000-04018	0	0	0	0	0	0	0	0	0	0	0	0
Budget Only - Promo Other, Misc 0000-04021	250	532	568	333	422	688	351	350	385	333	447	900
Budget Only - Community Rel&Trade Shows 0000-04040	1,958	1,277	861	2,305	1,405	2,769	1,750	1,972	314	2,954	431	2,156
Budget Only - Advertising 0000-04044	0	0	0	0	0	0	0	1,896	0	347	0	0
Budget Only - Customer Relations & Assist 0000-04046	11,269	6,480	4,349	17,161	5,930	9,359	8,228	6,783	5,082	5,281	5,310	10,957
Safety, Newspaper - 04001	42	42	42	42	42	42	42	42	42	42	42	38
Marketing	13,519	8,331	5,820	19,840	7,799	12,858	10,370	13,142	5,822	8,958	6,230	14,051
	-	-	-	-	-	-	-	-	-	-	-	-
Budget Only - Membership Fees 0000-05415	250	625	625	625	625	461	461	250	250	250	250	250
Budget Only - Club Dues - Nondeductible 0000-05416	0	0	0	0	0	0	0	0	0	0	0	0
Budget Only - Club Dues - Deductible 0000-05417	95	0	0	0	0	0	0	0	0	0	0	0
Budget Only - Association Dues 0000-07510	763	5,368	913	8,158	1,638	838	8,793	783	998	1,063	1,575	8,795
Dues & Donations	1,108	5,993	1,538	8,783	2,263	1,299	9,254	1,033	1,248	1,313	1,825	9,045
	-	-	-	-	-	-	-	-	-	-	-	-
Budget Only - Postage/Delivery Services 0000-05111	869	941	969	869	869	969	991	919	1,019	919	919	1,026
Print & Postages	869	941	969	869	869	969	991	919	1,019	919	919	1,026
	-	-	-	-	-	-	-	-	-	-	-	-
Budget Only - Meals and Entertainment 0000-05411	10,765	10,609	11,295	10,976	11,022	10,453	11,242	10,849	11,058	11,130	10,438	10,806
Budget Only - Spousal & Dependent Travel 0000-05412	0	0	0	0	0	0	0	0	0	0	0	0
Budget Only - Transportation 0000-05413	13,552	8,884	10,075	8,691	8,074	9,664	9,792	8,201	10,657	11,530	8,643	11,021
Budget Only - Lodging 0000-05414	15,105	11,417	12,264	10,296	12,371	12,011	13,466	12,244	13,057	12,169	11,784	11,318
Budget Only - Misc Employee Expense 0000-05419	158	158	158	158	158	158	158	158	158	158	158	162
Travel & Entertainment	39,580	31,068	33,792	30,121	31,625	32,286	34,658	31,452	34,930	34,987	31,024	33,307
	-	-	-	-	-	-	-	-	-	-	-	-
Budget Only - Employee Development 0000-05420	400	400	400	850	400	400	400	400	552	550	780	2,100
Budget Only - Operator Qualifications Training 0000-05422	0	0	0	0	0	0	0	0	0	0	0	0
Budget Only - Books & Manuals 0000-05424	0	0	0	0	0	0	0	0	0	0	0	0
Budget Only - Technical (Job Skills) Training 0000-05427	245	125	269	125	125	125	269	801	125	125	125	125
Training	645	525	669	975	525	525	669	1,201	677	675	905	2,225
	-	-	-	-	-	-	-	-	-	-	-	-
Budget Only - Contract Labor 0000-06111	194,361	194,361	194,361	194,361	194,361	201,028	201,028	201,027	198,111	198,111	198,111	198,099
Outside Services	194,361	194,361	194,361	194,361	194,361	201,028	201,028	201,027	198,111	198,111	198,111	198,099
	-	-	-	-	-	-	-	-	-	-	-	-
Customer accounts-Uncollectibl - Cust Uncol Acct-Write Off 9040-099	23,326	28,927	38,324	43,791	35,865	33,800	25,623	21,295	21,521	20,837	20,519	20,693
Provision for Bad Debt	23,326	28,927	38,324	43,791	35,865	33,800	25,623	21,295	21,521	20,637	20,519	20,693
	-	-	-	-	-	-	-	-	-	-	-	-
Budget Only - Misc General Expense 0000-07590	458	458	458	458	458	458	458	458	458	458	458	462
Miscellaneous	458	458	458	458	458	458	458	458	458	458	458	462
	-	-	-	-	-	-	-	-	-	-	-	-
Total O&M Expenses Before Allocations	1,044,686	1,013,608	1,072,535	1,041,190	1,020,121	1,069,467	1,038,377	1,032,547	1,042,584	1,027,654	1,051,196	1,053,957
checksum	1,044,686	1,013,608	1,072,535	1,041,190	1,020,121	1,069,467	1,038,377	1,032,547	1,042,584	1,027,654	1,051,196	1,053,957
variance	(0)	0	0	0	0	(0)	0	0	(0)	0	(0)	0

View
Type
Company
Cost Center
Brentwood Division - 091DIV

	Budget 2016 October	Budget 2016 November	Budget 2016 December	Budget 2016 January	Budget 2016 February	Budget 2016 March	Budget 2016 April	Budget 2016 May	Budget 2016 June	Budget 2016 July	Budget 2016 August	Budget 2016 September
Budget Only - Non-project Labor 0000-01000	219,525	209,583	229,468	209,583	209,583	229,468	209,583	219,525	219,525	209,583	229,468	219,525
Budget Only - Capital Labor 0000-01001	259,053	247,355	270,751	247,355	247,355	270,751	247,355	259,053	259,053	247,355	270,751	259,053
Budget Only - Capital Labor Contra 0000-01002	(259,053)	(247,355)	(270,751)	(247,355)	(247,355)	(270,751)	(247,355)	(259,053)	(259,053)	(247,355)	(270,751)	(259,053)
Labor	219,525	209,583	229,468	209,583	209,583	229,468	209,583	219,525	219,525	209,583	229,468	219,525
	-	-	-	-	-	-	-	-	-	-	-	-
Budget Only - Pension Benefits Load 0000-01202	18,931	18,074	19,789	18,074	18,074	19,789	18,074	18,931	18,931	18,074	19,789	18,931
Budget Only - OPEB Benefits Load 0000-01203	11,377	10,861	11,892	10,861	10,861	11,892	10,861	11,377	11,377	10,861	11,892	11,377
Budget Only - Workers Comp Benefits Load 0000-01221	56,992	56,992	56,992	56,992	56,992	56,992	56,992	56,992	56,992	56,992	56,992	56,988
Budget Only - Medical Benefits Load 0000-01251	40,608	38,769	42,447	38,769	38,769	42,447	38,769	40,608	40,608	38,769	42,447	40,608
Budget Only - ESOP Benefits Load 0000-01257	8,929	8,524	9,333	8,524	8,524	9,333	8,524	8,929	8,929	8,524	9,333	8,929
Budget Only - HSA Benefits Load 0000-01260	247	236	259	236	236	259	236	247	247	236	259	247
Budget Only - RSP FACC Benefits Load 0000-01263	1,004	958	1,049	958	958	1,049	958	1,004	1,004	958	1,049	1,004
Budget Only - Life Benefits Load 0000-01266	1,164	1,112	1,217	1,112	1,112	1,217	1,112	1,164	1,164	1,112	1,217	1,164
Budget Only - LTD Benefits Load 0000-01269	1,676	1,600	1,752	1,600	1,600	1,752	1,600	1,676	1,676	1,600	1,752	1,676
Workers Comp Benefits Cap Credit - 01225	(32,497)	(32,457)	(32,537)	(32,457)	(32,457)	(32,537)	(32,457)	(32,497)	(32,497)	(32,457)	(32,537)	(32,495)
Benefits	108,430	104,669	112,191	104,669	104,669	112,191	104,669	108,430	108,430	104,669	112,191	108,428
	-	-	-	-	-	-	-	-	-	-	-	-
Budget Only - Service Awards 0000-07421	8,500	8,500	8,500	8,500	8,500	8,500	8,500	8,500	8,500	8,500	8,500	8,500
Budget Only - Uniforms 0000-07443	484	132	242	150	0	0	0	0	0	148	0	0
Budget Only - Uniforms Capitalized 0000-07444	(225)	(61)	(112)	(70)	0	0	0	0	0	(69)	0	0
Budget Only - Education Assistance Program 0000-07447	0	0	0	0	0	0	0	0	0	0	0	0
Budget Only - Capitalized Restricted Stock 0000-07450	(10,600)	(18,848)	(10,600)	(10,600)	(9,575)	(10,600)	(11,410)	(47,669)	(11,863)	(39,002)	0	0
Budget Only - Variable Pay & Mgmt Incentive Plans 0000-07452	127,352	145,040	183,566	212,607	188,565	168,075	146,560	135,097	133,321	390,699	0	0
Budget Only - VPP & MIP - Capital Credit 0000-07454	(72,616)	(82,600)	(104,798)	(121,080)	(107,366)	(95,964)	(83,466)	(77,032)	(76,020)	(222,617)	-	-
Budget Only - Restricted Stock - Long Term Incenti 0000-07456	12,972	12,554	12,972	12,972	11,717	12,972	12,554	45,031	16,479	56,030	0	0
Budget Only - RSU-Long Term Incentive Plan - Time 0000-07460	9,927	9,607	9,927	9,927	8,967	9,927	12,193	46,418	9,012	27,837	0	0
Budget Only - RSU-Management Incentive Plan 0000-07463	144	20,983	161	161	145	161	155	161	155	476	0	0
Budget Only - COLI CSV & Premiums 0000-07487	0	0	0	0	0	0	0	0	0	0	0	0
Budget Only - NQ Retirement Cost 0000-07489	12,750	12,750	12,750	12,750	12,750	12,750	12,750	12,750	12,750	12,750	12,750	12,750
Budget Only - SERP Capitalized 0000-07490	(7,270)	(7,261)	(7,279)	(7,261)	(7,261)	(7,279)	(7,261)	(7,270)	(7,270)	(7,261)	(7,279)	(7,270)
Budget Only - Misc Employee Welfare Exp 0000-07499	1,924	3,466	5,067	2,052	2,420	2,016	1,924	2,745	2,574	1,773	1,945	2,521
Employee Welfare	83,342	104,262	110,396	120,108	108,839	100,568	92,499	120,728	87,639	229,264	15,916	16,501
	-	-	-	-	-	-	-	-	-	-	-	-
Budget Only - Blueflame Property Insurance 0000-04069	68,675	68,675	68,675	68,675	68,675	73,487	73,487	73,487	73,487	73,487	73,487	73,487
Budget Only - Insurance-Other 0000-04070	3,238	4,538	3,238	4,175	4,442	4,366	3,738	3,719	3,719	3,952	3,821	3,719
Budget Only - Insurance Capitalized 0000-04072	(41,005)	(41,694)	(41,055)	(41,486)	(41,640)	(44,457)	(43,980)	(44,023)	(44,023)	(44,101)	(44,135)	(44,023)
Budget Only - Environmental & Safety 0000-07120	4,174	4,166	4,166	4,166	4,166	4,166	4,166	4,166	4,166	4,166	4,166	4,166
Insurance	35,082	35,685	35,024	35,528	35,843	37,582	37,411	37,349	37,349	37,504	37,339	37,349
	-	-	-	-	-	-	-	-	-	-	-	-
Budget Only - Building Lease/Rents Capitalized 0000-04580	(37,056)	(37,056)	(37,585)	(37,585)	(37,585)	(37,557)	(37,896)	(37,642)	(37,600)	(37,566)	(37,600)	(37,591)
Budget Only - Building Lease/Rents 0000-04581	64,711	64,711	66,033	66,033	66,033	65,938	67,289	66,350	66,176	66,048	66,176	66,158
Budget Only - Building Maintenance 0000-04582	4,324	2,938	4,050	4,698	972	4,956	6,003	3,202	3,583	3,718	5,574	1,412
Budget Only - Utilities 0000-04590	5,510	7,099	7,321	7,102	6,766	7,062	6,760	7,007	6,767	6,766	6,899	6,854
Budget Only - Capitalized Utility Costs 0000-04599	(7,843)	(8,325)	(10,327)	(12,028)	(9,488)	(13,027)	(12,474)	(9,588)	(9,057)	(8,922)	(10,516)	(6,781)
Budget Only - Company Used Gas 0000-04601	0	612	2,935	6,122	8,428	8,377	7,325	3,592	1,794	1,174	1,035	606
Rent, Maint., & Utilities	29,646	29,979	32,427	34,342	35,126	35,749	36,007	32,921	31,663	31,218	31,539	30,658
	-	-	-	-	-	-	-	-	-	-	-	-
Budget Only - Vehicle Depreciation Capitalized 0000-03001	0	0	0	0	0	0	0	0	0	0	0	0
Budget Only - Vehicle Lease Payments 0000-03002	9,966	9,966	9,966	9,966	9,966	9,966	9,966	10,346	10,346	10,346	10,346	10,101
Budget Only - Capitalized transportation costs 0000-03003	(12,901)	(12,745)	(12,940)	(12,803)	(12,546)	(12,718)	(13,142)	(13,583)	(13,145)	(12,958)	(13,279)	(14,124)
Budget Only - Vehicle Expense 0000-03004	9,635	9,339	9,569	9,438	9,011	9,229	9,986	9,980	9,531	9,369	9,821	10,756
Vehicles & Equip	6,700	6,560	6,595	6,601	6,430	6,477	6,810	6,743	6,732	6,727	6,887	6,733
	-	-	-	-	-	-	-	-	-	-	-	-
Budget Only - Inventory Materials 0000-02001	1,000	1,000	1,000	1,000	9,560	1,000	13,254	1,000	1,000	1,000	1,000	1,000
Budget Only - Warehouse Loading Charge 0000-02004	200	200	200	200	1,912	200	2,651	200	200	200	200	200
Budget Only - Non-Inventory Supplies 0000-02005	5,692	23,650	7,812	24,550	720	9,678	4,690	31,036	4,081	12,553	18,560	8,843
Budget Only - Office Supplies 0000-05010	5,177	6,856	8,112	7,034	6,833	7,479	6,017	7,302	5,814	7,500	7,821	11,514
Materials & Supplies	12,069	31,706	17,124	32,784	19,025	18,357	26,612	39,538	11,095	21,253	27,581	21,557
	-	-	-	-	-	-	-	-	-	-	-	-
Budget Only - Software Maintenance 0000-04201	1,912	1,705	11,775	1,912	2,643	11,787	1,912	2,119	11,989	2,223	2,025	15,115
Budget Only - IT Equipment 0000-04212	1,317	1,317	6,317	1,317	2,167	6,317	1,317	1,317	6,317	1,317	1,317	6,313
Information Technologies	3,229	3,022	18,092	3,229	4,810	18,104	3,229	3,436	18,306	3,540	3,342	21,428
	-	-	-	-	-	-	-	-	-	-	-	-
Budget Only - Monthly Lines and service 0000-05310	18,331	17,908	19,039	19,139	17,949	18,184	18,411	19,813	18,486	17,936	19,307	19,249
Budget Only - Long Distance 0000-05312	1,686	1,850	1,934	1,793	2,135	2,116	2,067	1,921	1,793	1,694	1,641	1,609
Budget Only - Toll Free Long Distance 0000-05314	12,209	13,702	15,017	13,666	16,882	16,762	16,333	14,691	13,294	12,111	11,631	11,530
Budget Only - Telecom Maintenance & Repair 0000-05316	174	174	174	174	174	174	174	174	174	174	174	174
Budget Only - Telephone Directory 0000-05317	0	5,571	1,468	4,321	5,030	3,628	5,599	3,900	4,365	14,122	0	8,656
Budget Only - Measurement & Meter Reading 0000-05323	4,196	4,171	4,211	4,260	4,217	4,206	4,200	4,216	4,193	4,236	4,263	4,241
Budget Only - WAN/LAN/Internet Service 0000-05331	14,750	14,750	14,750	14,750	14,750	14,750	14,750	14,750	14,750	14,750	14,750	14,750
Budget Only - AMI Tower Rent 0000-05351	0	0	0	0	0	0	0	0	0	0	0	0
Budget Only - AMI Tower Fees 0000-05352	0	0	0	0	0	0	0	0	0	0	0	0
Budget Only - Cellular, radio, pager charges 0000-05364	8,416	10,121	14,214	9,817	3,105	9,876	15,016	9,823	14,946	4,270	4,356	15,032
Use 05364 Cell service-all others - 05375	835	835	835	835	835	835	835	835	835	835	835	835
Budget Only - Cell service for MDT's, PC's, SCADA 0000-05376	11,262	25,264	16,334	26,071	11,753	18,948	24,696	17,236	17,401	14,547	14,689	15,689
Budget Only - Cell phone equipment and accessories 0000-05377	909	637	830	372	559	518	3,530	293	578	619	546	1,137
Video Conference - 05380	-	-	150	-	-	-	-	-	-	-	-	-
Budget Only - Capitalized Telecom Costs 0000-05399	(31,122)	(39,874)	(37,828)	(39,877)	(27,947)	(38,093)	(44,030)	(35,861)	(38,291)	(30,223)	(31,189)	(38,102)
Telecom	41,645	55,300	51,129	54,320	49,441	53,904	61,601	51,794	52,526	55,071	41,002	54,800
	-	-	-	-	-	-	-	-	-	-	-	-
Budget Only - Safety, Newspaper 0000-04001	3,900	3,900	3,900	3,900	3,900	3,900	3,900	3,900	3,900	3,900	3,900	3,900
Budget Only - Required By Law, Safety 0000-04002	6,673	27,826	7,168	46,812	74,520	7,168	11,020	54,973	25,983	7,262	42,965	6,673
Budget Only - Safety 0000-04018	0	0	0	0	0	0	0	0	0	0	0	0
Budget Only - Promo Other, Misc 0000-04021	0	1,300	0	0	0	0	0	0	0	0	0	411
Budget Only - Community Relt&Trade Shows 0000-04040	3,500	1,250	2,305	1,250	3,050	1,250	3,500	1,276	1,250	1,250	6,528	1,658
Budget Only - Advertising 0000-04044	1,767	1,767	1,767	1,767	1,767	1,767	1,767	3,293	1,767	2,033	1,767	1,763
Budget Only - Customer Relations & Assist 0000-04046	1,121	837	939	1,006	854	1,192	1,895	1,148	1,184	1,933	1,093	2,604
Marketing	16,961	36,879	16,079	54,735	84,092	15,277	22,082	64,591	34,084	16,378	56,253	17,010
	-	-	-	-	-	-	-	-	-	-	-	-
Budget Only - Public Relations 0000-04146	425	425	425	425	425	425	425	425	425	425	425	425
Directors & Shareholders &PR	425	425	425	425	425	425	425	425	425	425	425	425
	-	-	-	-	-	-	-	-	-	-	-	-
Budget Only - Membership Fees 0000-05415	250	250	616	300	350	727	440	540	350	250	440	5,150
Budget Only - Club Dues - Nondeductible 0000-05416	0	0	0	0	0	0	0	0	0	0	0	0
Budget Only - Club Dues - Deductible 0000-05417	500	0	0	0	0	0	5,000	0	0	0	50	0
Budget Only - Association Dues 0000-07510	14,136	15,136	23,636	7,513	10,753	6,753	11,853	14,253	14,453	11,753	26,853	17,753
Dues & Donations	14,886	15,386	24,252	7,813	11,103	7,480	17,293	14,793	14,803	12,003	27,343	22,903
	-	-	-	-	-	-	-	-	-	-	-	-
Budget Only - Postage/Delivery Services 0000-05111	818	847	767	1,748	861	883	912	753	838	1,070	1,867	962
Print & Postages	818	847	767	1,748	861	883	912	753	838	1,070	1,867	962
	-	-	-	-	-	-	-	-	-	-	-	-
Budget Only - Meals and Entertainment 0000-05411	10,788	30,723	9,859	15,127	9,693	9,698	13,574	11,286	11,505	11,242	7,979	18,953
Budget Only - Spousal & Dependent Travel 0000-05412	0	0	0	0	0	0	0	0	0	0	0	0
Budget Only - Transportation 0000-05413	14,651	10,950	12,659	12,256	11,012	13,253	13,876	13,386	13,879	11,547	12,356	14,901
Budget Only - Lodging 0000-05414	14,028	27,596	12,219	15,081	10,364	13,645	12,963	13,682	13,049	15,225	11,554	14,908
Budget Only - Misc Employee Expense 0000-05419	8,465	8,465	8,465	10,965	8,465	8,465	8,465	8,465	8,465	8,465	8,465	8,465
Travel & Entertainment	47,932	77,734	43,201	53,430	39,534	45,061	48,879	46,819	46,898	46,479	40,354	57,226
	-	-	-	-	-	-	-	-	-	-	-	-
Budget Only - Employee Development 0000-05420	583	583	708	1,103	1,049	2,728	1,103	1,002	2,627	583	1,873	9,777
Budget Only - Operator Qualifications Training 0000-05422	0	0	0	0	0	2,800	0	2,800	0	0	0	300
Budget Only - Books & Manuals 0000-05424	0	0	0	0	57	0	0	0	0	0	0	0
Budget Only - Regulatory Compliance Training 0000-05425	0	0	0	0	0	245	0	0	0	0	0	0
Budget Only - Safety Training 0000-05426	4,681	4,681	4,681	4,681	4,681	4,681	4,681	4,681	4,681	4,681	4,681	4,685
Budget Only - Technical (Job Skills) Training 0000-05427	0	0	0	0	0	0	0	0	0	0	0	0
Budget Only - Computer Skills & Systems Training 0000-05428	0	0	0	0	0	0	0	0	0	0	0	0
Budget Only - Work Environment Training 0000-05429	0	0	0	0	0	2,450	0	0	0	0	0	0
Training	5,264	5,264	5,389	5,784	5,787	12,904	5,784	8,483	7,308	5,264	6,554	14,762
	-	-	-	-	-	-	-	-	-	-	-	-
Budget Only - Contract Labor 0000-06111	3,974	5,417	21,220	8,155	5,327	6,620	11,123	3,789	4,571	3,699	6,407	208,554
Budget Only - Collection Fees 0000-06112	77,865	88,650	81,369	78,687	93,164	94,654	82,849	85,350	90,050	78,795	80,301	88,415
Budget Only - Bill Print Fees 0000-06116	152,582	125,268	143,311	154,043	152,023	152,703	140,163	141,624	142,543	154,521	147,003	138,225
Budget Only - Legal 0000-06121	60,417	60,417	60,417	60,417	60,417	60,417	60,417	60,417	60,417	60,417	60,417	60,413
Outside Services	294,627	279,753	306,317	301,302	310,931	314,594	294,553	291,180	297,580	297,432	294,128	493,607
	-	-	-	-	-	-	-	-	-	-	-	-
Budget Only - Misc General Expense 0000-07590	(2,999)	5,392	1,861	(8,651)	225	1,193	4,349	(676)	(2,290)	2,103	1,225	87
Budget Only - Vendor Comp Sales Tax 0000-07592	(50)	(48)	(50)	2,443	(50)	(50)	(50)	(36)	(50)	(43)	(50)	(50)
Budget Only - Reimbursements 0000-09911	(1,012)	0	0	(2,317)	0	0	(4,228)	0	0	(1,565)	0	0
Miscellaneous	(4,061)	5,344	1,811	(8,525)	175	1,143	71	(912)	(2,340)	495	1,175	37
	-	-	-	-	-	-	-	-	-	-	-	-
Total O&M Expenses Before Allocations	916,521	1,002,398	1,010,688	1,017,876	1,026,475	1,010,167	968,419	1,046,597	972,863	1,078,374	933,385	1,123,912
	-	-	-	-	-	-	-	-	-	-	-	-
checksum	916,521	1,002,398	1,010,688	1,017,875	1,026,475	1,010,167	968,419	1,046,597	972,863	1,078,374	933,385	1,123,912
variance	0	0	(0)	0	(0)	(0)	(0)	0	0	0	(0)	0

Div		Base Year															
		Actuals --->						Forecast ---- Budget --->									
		2015 March	2015 April	2015 May	2015 June	2015 July	2015 August	2016 September	2016 October	2016 November	2016 December	2016 January	2016 February	2016 March	2016 April	2016 May	2016 June
	SSU effective average cap rate	27.88%	29.92%	23.14%	27.39%	43.43%	54.88%	32.90%	28.26%	30.78%	27.77%	33.83%	37.15%	29.13%	31.00%	26.62%	30.38%
2	A&G-Employee pensions and bene - Variable Pay & Mgmt Incentive Plans 9260-07452	1,280,000	1,094,000	(2,114,530)	10,401,984	(3,169,797)	-	878,613	823,597	975,007	967,593	1,017,490	952,459	924,490	874,524	1,940,484	870,713
	Capital Credits	(356,910)	(327,283)	489,209	(2,849,367)	1,376,580	-	(289,049)	(232,739)	(300,089)	(288,674)	(342,225)	(353,827)	(269,331)	(271,126)	(518,542)	(284,520)
	Total VPP/MIP	**923,090**	**766,717**	**(1,625,321)**	**7,552,617**	**(1,793,217)**	**-**	**589,565**	**590,858**	**674,917**	**698,918**	**675,265**	**598,631**	**655,159**	**603,398**	**1,423,942**	**606,193**
	A&G-Employee pensions and bene - RSU-Long Term Incentive Plan - Time 9260-07460	131,924	158,783	1,849,942	586,174	596,011	477	389,754	365,349	432,515	429,226	451,360	422,512	410,105	387,940	860,802	386,250
	Restricted Stock Time Lapse - Capital Credits	(36,785)	(47,502)	(427,995)	(160,569)	(258,836)	(262)	(128,222)	(103,243)	(133,120)	(119,184)	(151,812)	(156,958)	(119,476)	(120,273)	(229,139)	(117,341)
	Total Restricted Stock -Time Lapse	**95,139**	**111,282**	**1,421,947**	**425,605**	**337,175**	**215**	**261,532**	**262,106**	**299,394**	**310,041**	**299,549**	**265,554**	**290,630**	**267,667**	**631,663**	**268,908**
	A&G-Employee pensions and bene - Restricted Stock - Long Term Incentl 9260-07458	325,759	315,251	1,053,116	411,130	2,936,044	8,068	592,164	555,104	657,153	652,156	685,787	641,956	623,105	589,428	1,307,884	586,860
	A&G-Employee pensions and bene - RSU-Managment Incentive Plan 9260-07463	15,454	14,955	15,454	96,167	32,833	-	20,367	19,092	22,601	22,430	23,586	22,079	21,430	20,272	44,962	20,184
	Restricted Stock Perf Based - Capital Credits	(95,142)	(98,785)	(247,220)	(138,688)	(1,289,233)	(4,428)	(201,518)	(162,261)	(209,216)	(187,314)	(236,592)	(246,681)	(187,772)	(189,025)	(360,122)	(184,418)
	Total Restricted Stock-Performance Based	**246,070**	**231,421**	**821,350**	**367,610**	**1,679,440**	**3,641**	**411,013**	**411,934**	**470,539**	**487,272**	**470,781**	**417,354**	**456,764**	**420,675**	**992,743**	**422,625**
	Total Restricted Stock	**341,209**	**342,703**	**2,243,297**	**793,216**	**2,016,615**	**3,856**	**672,565**	**674,040**	**769,933**	**797,313**	**770,330**	**682,908**	**747,393**	**688,343**	**1,624,406**	**691,534**
12	A&G-Employee pensions and bene - Variable Pay & Mgmt Incentive Plans 9260-07452	-	-	-	-	-	-	-	-	-	-	-	-	-	-	-	-
	Capital Credits	-	-	-	-	-	-	-	-	-	-	-	-	-	-	-	-
	Total VPP/MIP	**-**	**-**	**-**	**-**	**-**	**-**	**-**	**-**	**-**	**-**	**-**	**-**	**-**	**-**	**-**	**-**
	A&G-Employee pensions and bene - RSU-Long Term Incentive Plan - Time 9260-07460	12,997	12,578	48,754	13,169	39,880	-	13,842	12,159	15,808	11,308	9,694	8,846	9,486	10,612	26,608	11,216
	Restricted Stock Time Lapse - Capital Credits	(3,624)	(3,763)	(11,279)	(3,607)	(17,319)	-	(4,554)	(3,436)	(4,865)	(3,140)	(3,260)	(3,286)	(2,763)	(3,290)	(7,136)	(3,407)
	Total Restricted Stock -Time Lapse	**9,373**	**8,815**	**37,474**	**9,562**	**22,561**	**-**	**9,288**	**8,723**	**10,943**	**8,168**	**6,433**	**5,560**	**6,722**	**7,322**	**19,472**	**7,809**
	A&G-Employee pensions and bene - Restricted Stock - Long Term Incentl 9260-07458	16,418	17,624	57,440	22,621	164,424	-	30,505	26,796	34,839	24,922	21,363	19,496	20,905	23,387	59,082	24,719
	A&G-Employee pensions and bene - RSU-Managment Incentive Plan 9260-07463	1,254	1,214	1,254	1,214	3,724	-	941	827	1,075	769	659	601	645	721	1,822	762
	Restricted Stock Perf Based - Capital Credits	(5,485)	(5,695)	(13,579)	(6,529)	(73,023)	-	(10,345)	(7,806)	(11,054)	(7,134)	(7,407)	(7,466)	(6,278)	(7,474)	(16,212)	(7,741)
	Total Restricted Stock-Performance Based	**14,187**	**13,342**	**45,115**	**17,306**	**95,124**	**-**	**21,101**	**19,817**	**24,860**	**18,557**	**14,615**	**12,632**	**15,272**	**16,634**	**44,692**	**17,740**
	Total Restricted Stock	**23,560**	**22,157**	**82,590**	**26,868**	**117,685**	**-**	**30,389**	**28,540**	**35,803**	**26,725**	**21,048**	**18,192**	**21,994**	**23,956**	**64,364**	**25,548**
	Div 91 effective average cap rate	50.06%	50.13%	53.63%	50.03%	50.50%	0.00%	51.30%	51.30%	51.30%	51.30%	51.30%	51.30%	51.30%	51.30%	51.30%	51.30%
91	A&G-Employee pensions and bene - Variable Pay & Mgmt Incentive Plans 9260-07452	123,000	105,000	457,679	135,061	1,258,767	-	111,911	142,167	177,654	188,317	204,884	185,662	171,552	157,788	205,942	149,497
	A&G-Employee pensions and bene - VPP & MIP - Capital Credit 9260-07454	(69,000)	(59,000)	(256,676)	(75,639)	(703,822)	-	(62,649)	(79,587)	(99,565)	(105,422)	(114,697)	(103,936)	(96,037)	(88,332)	(115,289)	(83,690)
	Total VPP/MIP	**54,000**	**46,000**	**201,003**	**59,422**	**554,946**	**-**	**49,262**	**62,580**	**78,289**	**82,895**	**90,187**	**81,726**	**75,515**	**69,456**	**90,653**	**65,807**
	A&G-Employee pensions and bene - RSU-Long Term Incentive Plan - Time 9260-07460	8,634	8,355	49,893	8,723	26,750	-	5,508	8,998	8,754	9,269	10,086	9,138	8,444	7,766	10,137	7,358
	Restricted Stock Time Lapse - Capital Credits	(4,322)	(4,189)	(26,708)	(4,364)	(13,510)	-	(2,826)	(3,590)	(4,491)	(4,755)	(5,173)	(4,688)	(4,332)	(3,984)	(5,200)	(3,775)
	Total Restricted Stock - Time Lapse	**4,312**	**4,167**	**23,185**	**4,359**	**13,240**	**-**	**2,683**	**3,408**	**4,263**	**4,514**	**4,911**	**4,451**	**4,112**	**3,782**	**4,937**	**3,584**
	A&G-Employee pensions and bene - Restricted Stock - Long Term Incentl 9260-07458	14,405	13,940	44,161	17,601	126,669	-	11,668	14,823	18,544	19,634	21,362	19,358	17,887	16,451	21,472	15,597
	A&G-Employee pensions and bene - RSU-Managment Incentive Plan 9260-07463	-	-	-	-	-	-	-	-	-	-	-	-	-	-	-	-
	Restricted Stock Perf Based - Capital Credits	(7,211)	(6,989)	(23,650)	(8,805)	(63,982)	-	(5,986)	(7,604)	(9,513)	(10,072)	(10,958)	(9,930)	(9,176)	(8,439)	(11,015)	(7,996)
	Total Restricted Stock - Performance Based	**7,194**	**6,952**	**20,530**	**8,796**	**62,706**	**-**	**5,683**	**7,219**	**9,031**	**9,562**	**10,404**	**9,427**	**8,711**	**8,012**	**10,457**	**7,591**
	Total Restricted Stock	**11,506**	**11,118**	**43,715**	**13,155**	**75,947**	**-**	**8,365**	**10,627**	**13,294**	**14,076**	**15,315**	**13,878**	**12,823**	**11,794**	**15,394**	**11,175**
	A&G-Employee pensions and bene - Capitalized Restricted Stock 9260-07450	(11,533)	(11,177)	(50,359)	(13,169)	(77,492)	-	(8,811)	(11,194)	(14,003)	(14,827)	(16,132)	(14,616)	(13,507)	(12,423)	(16,215)	(11,771)
	checksum	-	-	-	-	-	-	-	-	-	-	-	-	-	-	-	-
	Div 9 effective average cap rate	0.00%	0.00%	0.00%	0.00%	0.00%	0.00%	0.00%	0.00%	0.00%	0.00%	0.00%	0.00%	0.00%	0.00%	0.00%	0.00%
9	**Total VPP/MIP**	-	-	-	-	-	-	-	-	-	-	-	-	-	-	-	-
	A&G-Employee pensions and bene - RSU-Long Term Incentive Plan - Time 9260-07460	900	871	1,074	884	2,711	-	319	1,026	1,129	1,246	938	608	494	493	505	503
	Restricted Stock Time Lapse - Capital Credits	-	-	-	-	-	-	-	-	-	-	-	-	-	-	-	-
	Total Restricted Stock - Time Lapse	**900**	**871**	**1,074**	**884**	**2,711**	**-**	**319**	**1,026**	**1,129**	**1,246**	**938**	**608**	**494**	**493**	**505**	**503**
	A&G-Employee pensions and bene - Restricted Stock - Long Term Incentl 9260-07458	1,038	1,005	3,190	1,269	9,133	-	776	2,490	2,741	3,024	2,277	1,477	1,200	1,198	1,225	1,221
	A&G-Employee pensions and bene - RSU-Managment Incentive Plan 9260-07463	144	139	144	139	425	-	49	158	174	192	144	94	76	76	78	77
	Restricted Stock Perf Based - Capital Credits	-	-	-	-	-	-	-	-	-	-	-	-	-	-	-	-
	Total Restricted Stock - Performance Based	**1,182**	**1,144**	**3,333**	**1,408**	**9,559**	**-**	**825**	**2,648**	**2,915**	**3,216**	**2,421**	**1,571**	**1,276**	**1,274**	**1,303**	**1,298**
	Total Restricted Stock	**2,082**	**2,014**	**4,407**	**2,292**	**12,270**	**-**	**1,144**	**3,674**	**4,044**	**4,461**	**3,359**	**2,179**	**1,770**	**1,767**	**1,808**	**1,801**

these go with VPP & MIP
07452 Variable Pay & Mgmt Incentive Plans
07454 VPP & MIP - Capital Credit

all these go with Restricted Stock

07450	Capitalized Restricted Stock	Combined for both Time-Lapse and Performance Based
07458	Restricted Stock -Long Term Incentive Plan - Time Lapse	Time-Lapse
07457	Restricted Stock - Management Incentive Plan	
07458	Restricted Stock - Long Term Incentive Plan - Performance Based	Performance Based
07460	RSU-Long Term Incentive Plan - Time Lapse	Time-Lapse
07463	RSU-Managment Incentive Plan	Performance Based

Test Year										
		<----Budget								<----Forecast
2016 July	2016 August	2016 September	2016 October	2016 November	2016 December	2017 January	2017 February	2017 March	2017 April	2017 May
25.32%	33.26%	31.68%	27.86%	30.14%	27.17%	32.95%	36.38%	28.56%	30.36%	26.13%
1,833,837	412,752	411,937	823,597	975,007	967,593	1,017,490	952,459	924,490	874,524	1,940,484
(464,381)	(137,279)	(130,498)	(227,790)	(293,895)	(262,937)	(335,255)	(346,473)	(264,000)	(265,464)	(506,968)
1,369,455	**275,474**	**281,439**	**595,808**	**681,111**	**704,656**	**682,235**	**605,986**	**660,490**	**609,060**	**1,433,516**
813,493	183,098	182,736	365,349	432,515	429,226	451,360	422,512	410,105	387,940	860,802
(206,000)	(60,897)	(57,889)	(101,048)	(130,372)	(116,639)	(148,720)	(153,696)	(117,111)	(117,780)	(224,892)
607,493	**122,201**	**124,847**	**264,301**	**302,142**	**312,586**	**302,641**	**268,816**	**292,994**	**270,160**	**635,910**
1,236,004	276,195	277,645	555,104	657,153	652,155	685,787	641,956	623,105	589,428	1,307,884
42,510	9,568	9,549	19,092	22,601	22,430	23,596	22,079	21,430	20,272	44,982
(323,757)	(95,708)	(90,981)	(158,810)	(204,898)	(193,314)	(233,733)	(241,554)	(184,056)	(185,076)	(353,448)
954,756	**192,055**	**196,213**	**415,385**	**474,857**	**481,272**	**475,541**	**422,481**	**460,480**	**424,624**	**999,418**
1,562,249	**314,255**	**321,060**	**679,686**	**776,999**	**803,858**	**778,231**	**691,297**	**753,475**	**694,804**	**1,635,328**
-	-	-	-	-	-	-	-	-	-	-
-	-	-	-	-	-	-	-	-	-	-
-	-	-	-	-	-	-	-	-	-	-
35,520	2,106	3,362	12,159	15,808	11,308	9,694	8,846	9,486	10,612	26,808
(9,995)	(701)	(1,065)	(3,363)	(4,765)	(3,073)	(3,194)	(3,216)	(2,709)	(3,221)	(7,004)
25,525	**1,406**	**2,297**	**8,796**	**11,043**	**8,235**	**6,500**	**5,628**	**6,777**	**7,391**	**19,804**
76,282	4,642	7,409	26,796	34,839	24,922	21,363	19,496	20,905	23,357	59,082
2,415	143	229	827	1,075	769	659	601	645	721	1,822
(20,435)	(1,592)	(2,419)	(7,640)	(10,825)	(6,981)	(7,256)	(7,311)	(6,154)	(7,318)	(15,912)
58,262	**3,194**	**5,218**	**19,983**	**25,088**	**18,709**	**14,766**	**12,787**	**15,396**	**16,760**	**44,992**
86,787	**4,600**	**7,515**	**28,779**	**36,132**	**26,945**	**21,266**	**18,415**	**22,173**	**24,151**	**64,796**
51.30%	51.30%	51.30%	51.30%	51.30%	51.30%	51.30%	51.30%	51.30%	51.30%	51.30%
391,085	27,150	28,148	142,167	177,854	188,317	204,884	185,662	171,552	157,788	205,942
(218,935)	(15,199)	(15,758)	(79,587)	(99,565)	(105,422)	(114,697)	(103,936)	(96,037)	(88,332)	(115,289)
172,151	**11,951**	**12,390**	**62,580**	**78,289**	**82,895**	**90,187**	**81,726**	**75,515**	**69,456**	**90,653**
19,250	1,336	1,385	6,998	8,754	9,269	10,085	9,138	8,444	7,766	10,137
(9,875)	(686)	(711)	(3,590)	(4,491)	(4,755)	(5,173)	(4,688)	(4,332)	(3,984)	(5,200)
9,376	**651**	**675**	**3,408**	**4,263**	**4,514**	**4,911**	**4,451**	**4,112**	**3,782**	**4,937**
40,776	2,831	2,935	14,823	18,544	19,634	21,362	19,358	17,887	16,451	21,472
-	-	-	-	-	-	-	-	-	-	-
(20,917)	(1,452)	(1,506)	(7,604)	(9,513)	(10,072)	(10,958)	(9,930)	(9,176)	(8,439)	(11,015)
19,858	**1,379**	**1,429**	**7,219**	**9,031**	**9,562**	**10,404**	**9,427**	**8,711**	**8,012**	**10,457**
29,233	**2,029**	**2,104**	**10,627**	**13,294**	**14,076**	**15,315**	**13,878**	**12,823**	**11,794**	**15,394**
(30,792)	(2,138)	(2,216)	(11,194)	(14,003)	(14,827)	(16,132)	(14,618)	(13,507)	(12,423)	(16,215)
-	-	-	-	-	-	-	-	-	-	-
0.00%	0.00%	0.00%	0.00%	0.00%	0.00%	0.00%	0.00%	0.00%	0.00%	0.00%
-	-	-	-	-	-	-	-	-	-	-
442	476	462	1,026	1,129	1,246	938	608	494	493	505
-	-	-	-	-	-	-	-	-	-	-
442	**476**	**462**	**1,026**	**1,129**	**1,246**	**938**	**608**	**494**	**493**	**505**
1,073	1,155	1,097	2,490	2,741	3,024	2,277	1,477	1,200	1,198	1,225
68	73	70	158	174	192	144	94	76	76	78
-	-	-	-	-	-	-	-	-	-	-
1,141	**1,228**	**1,167**	**2,648**	**2,915**	**3,216**	**2,421**	**1,571**	**1,276**	**1,274**	**1,303**
1,583	**1,704**	**1,619**	**3,674**	**4,044**	**4,461**	**3,359**	**2,179**	**1,770**	**1,767**	**1,808**

VPP & MIP Plans

Div	description	Base Year Annual Totals	Base Year allocation factors	Base Year allocated amounts	Test Year Annual Totals	Test Year allocation factors	Test Year allocated amounts
2	Variable Pay & Mgmt Incentive Plans - Expensed	9,652,041	5.26%	507,465	8,505,422	5.26%	447,180
	VPP & MIP - Capitalized	3,454,375	5.26%	181,617	3,499,461	5.26%	183,987
	Total VPP & MIP	13,106,416		689,081	12,004,883		631,167
12	Variable Pay & Mgmt Incentive Plans- Expensed	0	5.71%	0	0	5.71%	0
	VPP & MIP - Capitalized	0	5.71%	0	0	5.71%	0
	Total VPP & MIP	0		0	0		0
91	Variable Pay & Mgmt Incentive Plans- Expensed	1,360,309	49.09%	667,782	893,600	49.09%	438,672
	VPP & MIP - Capitalized	1,729,993	49.09%	849,261	1,136,448	49.09%	557,888
	Total VPP & MIP	3,090,302		1,517,043	2,030,048		996,560
9	nothing to report						

Note MIP and VPP costs are recorded in the same subaccount on a combined basis.
Base Year and Test Year projections were not calculated on an individual plan basis.

Restricted Stock Plans

Div	description	Base Year Annual Totals	Base Year allocation factors	Base Year allocated amounts	Test Year Annual Totals	Test Year allocation factors	Test Year allocated amounts
2	Restricted Stock Units - Time Lapse - Expensed	4,089,541	5.26%	215,011	3,773,020	5.26%	198,370
	RSU-LTIP - Time Lapse - Capitalized	1,724,488	5.26%	90,666	1,552,367	5.26%	81,617
	Total RSU-LTIP - Time Lapse	5,814,028		305,678	5,325,386		279,987
	Restricted Stock Units - Perf. Based - Expensed	6,018,443	5.26%	316,425	5,929,807	5.26%	311,765
	RSU-LTIP - Perf. Based - Capitalized	3,119,083	5.26%	163,989	2,439,753	5.26%	128,272
	Total RSU-LTIP - Perf. Based	9,137,526		480,413	8,369,560		440,037
12	Restricted Stock Units - Time Lapse - Expensed	136,900	5.71%	7,820	112,210	5.71%	6,410
	RSU-LTIP - Time Lapse - Capitalized	62,134	5.71%	3,549	44,714	5.71%	2,554
	Total RSU-LTIP - Time Lapse	199,034		11,369	156,924		8,964
	Restricted Stock Units - Perf. Based - Expensed	296,656	5.71%	16,946	254,926	5.71%	14,562
	RSU-LTIP - Perf. Based - Capitalized	155,523	5.71%	8,884	101,584	5.71%	5,803
	Total RSU-LTIP - Perf. Based	452,180		25,830	356,511		20,365
91	Restricted Stock Units - Time Lapse - Expensed	73,493	49.09%	36,078	48,663	49.09%	23,889
	RSU-LTIP - Time Lapse - Capitalized	78,615	49.09%	38,592	51,258	49.09%	25,163
	Total RSU-LTIP - Time Lapse	152,107		74,670	99,921		49,051
	Restricted Stock Units - Perf. Based - Expensed	157,504	49.09%	77,319	103,081	49.09%	50,603
	RSU-LTIP - Perf. Based - Capitalized	164,700	49.09%	80,852	108,578	49.09%	53,301
	Total RSU-LTIP - Perf. Based	322,204		158,171	211,659		103,904
9	Restricted Stock Units - Time Lapse - Expensed	11,706	100.00%	11,706	8,312	100.00%	8,312
	RSU-LTIP - Time Lapse - Capitalized	0	100.00%	0	0	100.00%	0
	Total RSU-LTIP - Time Lapse	11,706		11,706	8,312		8,312
	Restricted Stock Units - Perf. Based - Expensed	30,221	100.00%	30,221	21,457	100.00%	21,457
	RSU-LTIP - Perf. Based - Capitalized	0	100.00%	0	0	100.00%	0
	Total RSU-LTIP - Perf. Based	30,221		30,221	21,457		21,457

Div	Category	Total	Allocation Factor	Allocated Totals
Variable Pay & Management Incentive Plans				
2	VPP & MIP	8,505,422	5.26%	447,180
12	VPP & MIP	0	5.71%	0
91	VPP & MIP	893,600	49.09%	438,672
9	VPP & MIP	0	100.00%	0
				885,852
Restricted Stock Plans				
2	RSU-LTIP - Time Lapse	3,773,020	5.26%	198,370
	RSU-LTIP - Perf. Based	5,929,807	5.26%	311,765
12	RSU-LTIP - Time Lapse	112,210	5.71%	6,410
	RSU-LTIP - Perf. Based	254,926	5.71%	14,562
91	RSU-LTIP - Time Lapse	48,663	49.09%	23,889
	RSU-LTIP - Perf. Based	103,081	49.09%	50,603
9	RSU-LTIP - Time Lapse	8,312	100.00%	8,312
	RSU-LTIP - Perf. Based	21,457	100.00%	21,457
				635,367
				1,521,219

Atmos Energy Corporation - Kentucky
Development of Inflation Factor

Descriptior CPI: Urban Consumer - All Items, (Index 1982-84=100, SA)

Year	2007	2008	2009	2010	2011	2012	2013	2014	2015
Jan	187.587	196.708	195.843	203.49	207.551	213.649	217.217	220.129	218.08
Feb	188.122	197.596	196.421	203.274	208.156	214.524	219.311	221.297	219.279
Mar	190.365	199.472	197.267	204.204	209.713	215.784	219.603	222.821	220.708
Apr	191.685	200.841	197.644	204.326	211.314	216.658	218.915	223.141	220.79
May	193.467	202.72	198.911	204.026	212.21	215.254	220.614	223.215	221.748
Jun	194.442	205.122	201.157	203.749	211.717	215.625	220.61	223.766	222.372
Jul	194.815	206.435	200.908	203.992	212.261	216.045	220.713	223.621	222.828
Aug	194.716	206.251	201.823	204.985	213.009	217.3	220.769	223.432	222.932
Sep	195.483	205.522	201.918	205.1	213.606	217.986	220.439	224.125	
Oct	195.054	202.086	202.499	205.565	212.476	217.467	219.22	222.847	
Nov	196.569	197.883	203.047	206.014	212.907	216.253	219.582	221.237	
Dec	195.819	195.383	202.738	206.136	212.505	215.962	219.291	219.393	
HALF1	190.9447	200.4098	197.8738	203.8448	210.1102	215.249	219.378	222.395	220.496
HALF2	195.4093	202.26	202.1555	205.2987	212.794	216.8355	220.002	222.443	
Annual	193.177	201.3349	200.0147	204.5718	211.4521	216.0423	219.69	222.419	
Inflation%		4.22%	-0.66%	2.28%	3.36%	2.17%	1.69%	1.24%	

year	Annual Rate
2012	0.021708
2013	0.016884
2014	0.012422

Average Annual Inflation Rate 0.017005

Source: Table 10, Midwest Urban, Size D http://www.bls.gov/cpi/cpi_dr.htm#2011

Escalation Factors

Labor	3.00%	Budget
General Increase	0.00%	CPI

View
Type

Service Area
Company

Atmos Energy Corporation

Operation & Maintenance Expenses

SS Controller - Miscellaneous - CC1903

	Fiscal 2015 March	Fiscal 2015 April	Fiscal 2015 May	Fiscal 2015 June	Fiscal 2015 July	Fiscal 2015 August			
Labor	0	0	0	0	0	0	0	$	-
Benefits	0	0	0	0	0	0	0	$	-
Employee Welfa	0	0	0	4,946,490	(4,946,490)	0	0	$	-
Insurance	0	(1,000,000)	(1,000,000)	0	0	0	(2,000,000)	$	107,098
Rent, Maint., &	0	0	0	0	0	0	0	$	-
Vehicles & Equi	0	0	0	0	0	0	0	$	-
Materials & Sup	0	0	0	0	0	0	0	$	-
Information Tec	0	0	0	0	0	0	0	$	-
Telecom	0	0	0	0	0	0	0	$	-
Marketing	0	0	0	0	0	0	0	$	-
Directors & Sha	0	0	0	0	0	0	0	$	-
Dues & Donatio	0	0	0	0	0	0	0	$	-
Print & Postage	0	0	0	0	0	0	0	$	-
Travel & Enterta	0	0	0	0	0	0	0	$	-
Training	0	0	0	0	0	0	0	$	-
Outside Service	3,705	282	276	0	0	0	4,263	$	(228)
Provision for Ba	0	0	0	0	0	0	0	$	-
Miscellaneous	38,560	0	470	(1,029)	(3,868,759)	3,867,443	36,685	$	(1,964)
							0	$	-
Total O&M Exp	**42,265**	**(999,718)**	**(999,255)**	**4,945,462**	**(8,815,249)**	**3,867,443**	(1,959,053)	$	104,905
Expense Billings	0	0	0	0	0	0	0	$	-
							0	$	-
O&M - Total Op	**42,265**	**(999,718)**	**(999,255)**	**4,945,462**	**(8,815,249)**	**3,867,443**	(1,959,053)	$	104,905

5.355% (See cell P39, RevReq model C.2.2 B02)

104905

Company	Cost Center	Account	Sub Account	Service Area	Project	Expenditure Org	Expenditure Type	Month Number	Vendor Name	Invoice Number	Invoice Date	Amount
050	0000	1860 - Miscellaneous deferred debits	13900 - Deferred Asset Projects	009000	050.38439	2604	LEGAL	201410	MILLER CHEVALIER	331480	07/16/2014	$11,697.50
050	0000	1860 - Miscellaneous deferred debits	13900 - Deferred Asset Projects	009000	050.38439	2604	LEGAL	201410	MILLER CHEVALIER	331826	08/11/2014	$9,372.50
050	0000	1860 - Miscellaneous deferred debits	13900 - Deferred Asset Projects	009000	050.38439	2604	LEGAL	201411	MILLER CHEVALIER	332696	10/10/2014	$1,833.75
050	0000	1860 - Miscellaneous deferred debits	13900 - Deferred Asset Projects	009000	050.38439	2604	LEGAL	201412	MILLER CHEVALIER	333214	11/14/2014	$2,852.50
050	0000	1860 - Miscellaneous deferred debits	13900 - Deferred Asset Projects	009000	050.38439	2604	LEGAL	201502	MILLER CHEVALIER	333986	01/14/2015	$1,241.77
050	0000	1860 - Miscellaneous deferred debits	13900 - Deferred Asset Projects	009000	050.38439	2604	LEGAL	201505	MILLER CHEVALIER	335096	04/08/2015	$420.00
050	0000	1860 - Miscellaneous deferred debits	13900 - Deferred Asset Projects	009000	050.38439	2604	LEGAL	201507	MILLER CHEVALIER	336075	06/16/2015	$420.00
050	0000	1860 - Miscellaneous deferred debits	13900 - Deferred Asset Projects	009000	050.38439	2604	LEGAL	201509	MILLER CHEVALIER	334345	02/12/2015	$882.77
050	0000	1860 - Miscellaneous deferred debits	13900 - Deferred Asset Projects	009000	050.38439	2604	LEGAL	201509	MILLER CHEVALIER	336390	07/17/2015	$840.00
050	0000	1860 - Miscellaneous deferred debits	13900 - Deferred Asset Projects	009000	050.38439	2604	MISCELLANEOUS	201410	MILLER CHEVALIER	330942	06/12/2014	$3,472.50
											TOTAL	$33,033.29

The payments are represented for the periods from 7/1 – 6/30 and based on prior calendar year gross intrastate receipts.

7/1/15 - 6/30/16 .1901%
7/1/14 - 6/30/15 .1952%
7/1/13 - 6/30/14 .1785%
7/1/12 – 6/30/13 .1754%
7/1/11 – 6/30/12 .1529%
7/1/10 – 6/30/11 .1583%

Sid (email of 3/18/13)

year	billed rate
2016	0.1901%
2015	0.1952%
2014	0.1785%
2013	0.1754%
2012	0.1529%
2011	0.1583%
average	0.1751%

Below is what has been budgeted for FY2016

Oct-15	Nov-15	Dec-15	Jan-16	Feb-16	Mar-16	Apr-16	May-16	Jun-16	Jul-16	Aug-16	Sep-16	Total
31189	31189	31189	31189	31189	31189	31189	31189	31189	28444	28444	28444	366,033

Atmos Energy Corporation, Kentucky/Mid-States Division
Kentucky Jurisdiction Case No. 2015-00xxx
CHARITABLE CONTRIBUTIONS
Base Period: Twelve Months Ended February 29, 2016
Forecasted Test Period: Twelve Months Ended May 31, 2017

Data:___X___Base Period___X____Forecasted Period
Type of Filing:___X____Original_____Updated_____Revised
Workpaper Reference No(s).

FR 16(13)(f)
Schedule F-2.1
Witness: Waller

Line No.	Account No.	Charitable Organization *	Total Utility	Jurisdictional %	Jurisdiction
		BASE PERIOD			
1	Various	Education	$ 46,799	100%	$ 46,799
2	Various	United Way Agencies	585		$ 585
3	Various	Health	1,000		$ 1,000
4	Various	Museums & Arts	14,850		$ 14,850
5	Various	Youth Clubs & Centers	6,000		$ 6,000
6	Various	Community Welfare	73,208		$ 73,208
7	Various	American Red Cross	0		$ -
8	Various	Salvation Army	500		$ 500
9	Various	Heat Help Assistance Programs	232,793		$ 232,793
10	Various	Miscellanous Income Deductions	100		$ 100
		Total	$375,835		$ 375,835
		TEST PERIOD			
1	Various	Education	$ 46,799	100%	$ 46,799
2	Various	United Way Agencies	$ 585		$ 585
3	Various	Health	$ 1,000		$ 1,000
4	Various	Museums & Arts	$ 14,850		$ 14,850
5	Various	Youth Clubs & Centers	$ 6,000		$ 6,000
6	Various	Community Welfare	$ 73,208		$ 73,208
7	Various	American Red Cross	$ -		$ -
8	Various	Salvation Army	$ 500		$ 500
9	Various	Heat Help Assistance Programs	$232,793		$ 232,793
10	Various	Miscellanous Income Deductions	$ 100		$ 100
		Total	$375,835		$ 375,835

Note: These items are not included in O&M and therefore not part of revenue requirements.

	201409	201410	201411	201412	201501	201502	201503	201504	201505	201506	201507	201508	
Community Welfare	$ 4,190	$ 5,200	$ 7,225	$ 7,800	$ 3,800	$ 6,360	$ 3,150	$ 11,615	$ 3,400	$ 4,175	$ 5,159	$ 11,134	$ 73,208
Education	$ 5,566	$ 5,000	$ 1,700	$ 1,250	$ 3,920	$ 1,850	$ 1,200	$ 1,635	$ 100	$ 17,949	$ 5,701	$ 930	$ 46,799
Health												$ 1,000	$ 1,000
Museums & Arts				$ 12,500		$ 750	$ 1,500			$ 100			$ 14,850
Salvation Army								$ 500					$ 500
United Way Agencies					$ 250			$ 700	$ (700)			$ 335	$ 585
Youth Clubs & Centers					$ 1,250		$ 100	$ 400	$ 1,000	$ 2,500	$ 750		$ 6,000
Heat Help Assistance Program		$ 142,500							$ 90,293				$232,793
Miscellanous Income Deductions	$ 100												$ 100
Grand Total	$ 9,856	$ 152,700	$ 8,925	$ 21,550	$ 9,220	$ 8,960	$ 5,950	$ 14,850	$ 94,093	$ 24,724	$ 11,610	$ 13,399	$375,835

Atmos Energy Corporation, Kentucky/Mid-States Division
Kentucky Jurisdiction Case No. 2015-00xxx
SOCIAL and Service CLUB DUES
Base Period: Twelve Months Ended February 29, 2016
Forecasted Test Period: Twelve Months Ended May 31, 2017

Data:___X___Base Period___X____Forecasted Period
Type of Filing:___X____Original_____Updated_____Revised
Workpaper Reference No(s).

FR 16(13)(f)
Schedule F-1
Witness: Waller

Line No.	Account No	Social Organization/Service Club	Total Utility	Jurisdictional %	Jurisdiction
		BASE PERIOD			
1	Various	JOURNAL ENTRY	(312)	100%	(312)
2	Various	ANDERSON COUNTY CHAMBER OF COMMERCE	400		400
3	Various	BOWLING GREEN AREA CHAMBER OF COMMERCE	7,500		7,500
4	Various	BRECKINRIDGE COUNTY CHAMBER OF COMMERCE	125		125
5	Various	BUILDING INDUSTRY ASSOCIATION OF GREATER LOUISVILLE	405		405
6	Various	CADIZ TRIGG COUNTY ECONOMIC DEVELOP COMM	500		500
7	Various	CAMPBELLSVILLE-TAYLOR COUNTY CHAMBER OF COMMERCE	100		100
8	Various	CAVE CITY CHAMBER OF COMMERCE	300		300
9	Various	CHAMBER OF COMMERCE	2,000		2,000
10	Various	CHRISTIAN COUNTY CHAMBER OF COMMERCE	1,248		1,248
11	Various	CRITTENDEN COUNTY CHAMBER OF COMMERCE	525		525
12	Various	CRITTENDEN COUNTY ECONOMIC	500		500
13	Various	DANVILLE-BOYLE COUNTY CHAMBER OF COMMERCE	325		325
14	Various	GARRARD COUNTY	300		300
15	Various	GARRARD COUNTY CHAMBER OF COMMERCE	300		300
16	Various	GLASGOW BARREN COUNTY CHAMBER OF COMMERCE	4,125		4,125
17	Various	GRAND RIVERS CHAMBER OF COMMERCE	100		100
18	Various	GREATER MUHLENBERG CHAMBER OF COMMERCE	175		175
19	Various	GREATER OWENSBORO CHAMBER OF COMMERCE	760		760
20	Various	GREATER OWENSBORO ECONOMIC DEVELOPMENT CORP	10,000		10,000
21	Various	GREENSBURG-GREEN CO. CHAMBER OF COMMERCE	200		200
22	Various	HART COUNTY CHAMBER OF COMMERCE	200		200
23	Various	HOPKINS COUNTY HOME BUILDERS ASSOCIATION	295		295
24	Various	JUNIOR ACHIEVEMENT OF WEST KENTUCKY	500		500
25	Various	KENTUCKY ASSOCIATION OF MANUFACTURERS	1,540		1,540
26	Various	KENTUCKY CHAMBER	11,600		11,600
27	Various	KENTUCKY CHAMBER OF COMMERCE EXECUTIVES	3,000		3,000
28	Various	KENTUCKY GAS ASSOCIATION	10,950		10,950
29	Various	KENTUCKY LAKE CHAMBER OF COMMERCE	500		500
30	Various	KENTUCKY OIL AND GAS ASSOCIATION	1,000		1,000
31	Various	KIWANIS CLUB	125		125
32	Various	KY STATE BOARD FOR LICENSURE FOR PROFESSIONAL ENGINEERS	150		150
33	Various	LAKE BARKLEY CHAMBER OF COMMERCE	125		125
34	Various	LEADERSHIP KENTUCKY	100		100
35	Various	LEADERSHIP SHELBY	350		350
36	Various	LINCOLN COUNTY CHAMBER OF COMMERCE	125		125
37	Various	LOGAN ECONOMIC ALLIANCE FOR DEVELOPMENT	1,312		1,312
38	Various	MADISONVILLE-HOPKINS COUNTY CHAMBER OF COMMERCE	305		305
39	Various	MARION COUNTY CHAMBER OF COMMERCE	400		400
40	Various	MARION MAIN STREET INC	20		20
41	Various	MAYFIELD/GRAVES COUNTY CHAMBER OF COMMERCE	890		890
42	Various	MERCER COUNTY CHAMBER OF COMMERCE	500		500
43	Various	OHIO COUNTY CHAMBER OF COMMERCE	300		300
44	Various	OWENSBORO AREA MUSEUM OF SCIENCE AND HISTORY	250		250
45	Various	PADUCAH AREA CHAMBER OF COMMERCE	755		755
46	Various	PRINCETON/CALDWELL COUNTY CHAMBER OF COMMERCE	500		500
47	Various	ROTARY CLUB INTERNATIONAL	75		75
48	Various	SHELBY COUNTY CHAMBER OF COMMERCE	719		719
49	Various	SOCIETY FOR MARKETING PROFESSIONAL SERVICES	130		130
50	Various	SOUTHWESTERN KENTUCKY ECONOMIC DEVELOPMENT COUNCIL	3,000		3,000
51	Various	SPRINGFIELD-WASHINGTON COUNTY CHAMBER OF COMMERCE	125		125
52	Various	TEXAS BOARD OF PROFESSIONAL ENGINEERS -OWENSBORO, KY	240		240
53	Various	TODD COUNTY COMMUNITY ALLIANCE	250		250
54	Various	TRIGG COUNTY CHAMBER OF COMMERCE	275		275
55	Various	WARREN COUNTY CLERK	34		34
56	Various	AGA		49.09%	0
		Total Base Period	70,217		70,217

Atmos Energy Corporation, Kentucky/Mid-States Division
Kentucky Jurisdiction Case No. 2015-00xxx
SOCIAL and Service CLUB DUES
Base Period: Twelve Months Ended February 29, 2016
Forecasted Test Period: Twelve Months Ended May 31, 2017

Data:___X___Base Period___X____Forecasted Period
Type of Filing:___X____Original_____Updated_____Revised
Workpaper Reference No(s).

FR 16(13)(f)
Schedule F-1
Witness: Waller

Line No.	Account No	Social Organization/Service Club	Total Utility	Jurisdictional %	Jurisdiction
		TEST PERIOD			
1	Various	JOURNAL ENTRY	(312)	100%	(312)
2	Various	ANDERSON COUNTY CHAMBER OF COMMERCE	400		400
3	Various	BOWLING GREEN AREA CHAMBER OF COMMERCE	7,500		7,500
4	Various	BRECKINRIDGE COUNTY CHAMBER OF COMMERCE	125		125
5	Various	BUILDING INDUSTRY ASSOCIATION OF GREATER LOUISVILLE	405		405
6	Various	CADIZ TRIGG COUNTY ECONOMIC DEVELOP COMM	500		500
7	Various	CAMPBELLSVILLE-TAYLOR COUNTY CHAMBER OF COMMERCE	100		100
8	Various	CAVE CITY CHAMBER OF COMMERCE	300		300
9	Various	CHAMBER OF COMMERCE	2,000		2,000
10	Various	CHRISTIAN COUNTY CHAMBER OF COMMERCE	1,248		1,248
11	Various	CRITTENDEN COUNTY CHAMBER OF COMMERCE	525		525
12	Various	CRITTENDEN COUNTY ECONOMIC	500		500
13	Various	DANVILLE-BOYLE COUNTY CHAMBER OF COMMERCE	325		325
14	Various	GARRARD COUNTY	300		300
15	Various	GARRARD COUNTY CHAMBER OF COMMERCE	300		300
16	Various	GLASGOW BARREN COUNTY CHAMBER OF COMMERCE	4,125		4,125
17	Various	GRAND RIVERS CHAMBER OF COMMERCE	100		100
18	Various	GREATER MUHLENBERG CHAMBER OF COMMERCE	175		175
19	Various	GREATER OWENSBORO CHAMBER OF COMMERCE	760		760
20	Various	GREATER OWENSBORO ECONOMIC DEVELOPMENT CORP	10,000		10,000
21	Various	GREENSBURG-GREEN CO. CHAMBER OF COMMERCE	200		200
22	Various	HART COUNTY CHAMBER OF COMMERCE	200		200
23	Various	HOPKINS COUNTY HOME BUILDERS ASSOCIATION	295		295
24	Various	JUNIOR ACHIEVEMENT OF WEST KENTUCKY	500		500
25	Various	KENTUCKY ASSOCIATION OF MANUFACTURERS	1,540		1,540
26	Various	KENTUCKY CHAMBER	11,600		11,600
27	Various	KENTUCKY CHAMBER OF COMMERCE EXECUTIVES	3,000		3,000
28	Various	KENTUCKY GAS ASSOCIATION	10,950		10,950
29	Various	KENTUCKY LAKE CHAMBER OF COMMERCE	500		500
30	Various	KENTUCKY OIL AND GAS ASSOCIATION	1,000		1,000
31	Various	KIWANIS CLUB	125		125
32	Various	KY STATE BOARD FOR LICENSURE FOR PROFESSIONAL ENGINEERS	150		150
33	Various	LAKE BARKLEY CHAMBER OF COMMERCE	125		125
34	Various	LEADERSHIP KENTUCKY	100		100
35	Various	LEADERSHIP SHELBY	350		350
36	Various	LINCOLN COUNTY CHAMBER OF COMMERCE	125		125
37	Various	LOGAN ECONOMIC ALLIANCE FOR DEVELOPMENT	1,312		1,312
38	Various	MADISONVILLE-HOPKINS COUNTY CHAMBER OF COMMERCE	305		305
39	Various	MARION COUNTY CHAMBER OF COMMERCE	400		400
40	Various	MARION MAIN STREET INC	20		20
41	Various	MAYFIELD/GRAVES COUNTY CHAMBER OF COMMERCE	890		890
42	Various	MERCER COUNTY CHAMBER OF COMMERCE	500		500
43	Various	OHIO COUNTY CHAMBER OF COMMERCE	300		300
44	Various	OWENSBORO AREA MUSEUM OF SCIENCE AND HISTORY	250		250
45	Various	PADUCAH AREA CHAMBER OF COMMERCE	755		755
46	Various	PRINCETON/CALDWELL COUNTY CHAMBER OF COMMERCE	500		500
47	Various	ROTARY CLUB INTERNATIONAL	75		75
48	Various	SHELBY COUNTY CHAMBER OF COMMERCE	719		719
49	Various	SOCIETY FOR MARKETING PROFESSIONAL SERVICES	130		130
50	Various	SOUTHWESTERN KENTUCKY ECONOMIC DEVELOPMENT COUNCIL	3,000		3,000
51	Various	SPRINGFIELD-WASHINGTON COUNTY CHAMBER OF COMMERCE	125		125
52	Various	TEXAS BOARD OF PROFESSIONAL ENGINEERS -OWENSBORO, KY	240		240
53	Various	TODD COUNTY COMMUNITY ALLIANCE	250		250
54	Various	TRIGG COUNTY CHAMBER OF COMMERCE	275		275
55	Various	WARREN COUNTY CLERK	34		34
56	Various	AGA	0	0	0
		Total Forecasted Period	70,217		70,217

Row Labels	Sum of Amount
	(312)
ANDERSON COUNTY CHAMBER OF COMMERCE	400
BOWLING GREEN AREA CHAMBER OF COMMERCE	7,500
BRECKINRIDGE COUNTY CHAMBER OF COMMERCE	125
BUILDING INDUSTRY ASSOCIATION OF GREATER LOUISVILLE	405
CADIZ TRIGG COUNTY ECONOMIC DEVELOP COMM	500
CAMPBELLSVILLE-TAYLOR COUNTY CHAMBER OF COMMERCE	100
CAVE CITY CHAMBER OF COMMERCE	300
CHAMBER OF COMMERCE	2,000
CHRISTIAN COUNTY CHAMBER OF COMMERCE	1,248
CRITTENDEN COUNTY CHAMBER OF COMMERCE	525
CRITTENDEN COUNTY ECONOMIC	500
DANVILLE-BOYLE COUNTY CHAMBER OF COMMERCE	325
GARRARD COUNTY	300
GARRARD COUNTY CHAMBER OF COMMERCE	300
GLASGOW BARREN COUNTY CHAMBER OF COMMERCE	4,125
GRAND RIVERS CHAMBER OF COMMERCE	100
GREATER MUHLENBERG CHAMBER OF COMMERCE	175
GREATER OWENSBORO CHAMBER OF COMMERCE	760
GREATER OWENSBORO ECONOMIC DEVELOPMENT CORP	10,000
GREENSBURG-GREEN CO. CHAMBER OF COMMERCE	200
HART COUNTY CHAMBER OF COMMERCE	200
HOPKINS COUNTY HOME BUILDERS ASSOCIATION	295
JUNIOR ACHIEVEMENT OF WEST KENTUCKY	500
KENTUCKY ASSOCIATION OF MANUFACTURERS	1,540
KENTUCKY CHAMBER	11,600
KENTUCKY CHAMBER OF COMMERCE EXECUTIVES	3,000
KENTUCKY GAS ASSOCIATION	10,950
KENTUCKY LAKE CHAMBER OF COMMERCE	500
KENTUCKY OIL AND GAS ASSOCIATION	1,000
KIWANIS CLUB	125
KY STATE BOARD FOR LICENSURE FOR PROFESSIONAL ENGINEERS	150
LAKE BARKLEY CHAMBER OF COMMERCE	125
LEADERSHIP KENTUCKY	100
LEADERSHIP SHELBY	350
LINCOLN COUNTY CHAMBER OF COMMERCE	125
LOGAN ECONOMIC ALLIANCE FOR DEVELOPMENT	1,312
MADISONVILLE-HOPKINS COUNTY CHAMBER OF COMMERCE	305
MARION COUNTY CHAMBER OF COMMERCE	400
MARION MAIN STREET INC	20
MAYFIELD/GRAVES COUNTY CHAMBER OF COMMERCE	890
MERCER COUNTY CHAMBER OF COMMERCE	500
OHIO COUNTY CHAMBER OF COMMERCE	300
OWENSBORO AREA MUSEUM OF SCIENCE AND HISTORY	250
PADUCAH AREA CHAMBER OF COMMERCE	755
PRINCETON/CALDWELL COUNTY CHAMBER OF COMMERCE	500
ROTARY CLUB INTERNATIONAL	75
SHELBY COUNTY CHAMBER OF COMMERCE	719
SOCIETY FOR MARKETING PROFESSIONAL SERVICES	130
SOUTHWESTERN KENTUCKY ECONOMIC DEVELOPMENT COUNCIL	3,000
SPRINGFIELD-WASHINGTON COUNTY CHAMBER OF COMMERCE	125
TEXAS BOARD OF PROFESSIONAL ENGINEERS -OWENSBORO, KY	240
TODD COUNTY COMMUNITY ALLIANCE	250
TRIGG COUNTY CHAMBER OF COMMERCE	275
WARREN COUNTY CLERK	34
Grand Total	**70,217**

Cost Center	Account	Sub Account	Service Area	Month Number	Fiscal Year	Vendor Name	Invoice Number	Invoice Date	Amount
2734	9302	07510	009000	201409	2014				$ (312.00)
2635	9302	05417	009000	201508	2015	PRINCETON/CALDWELL COUNTY CHAMBER OF COMMERCI	11136	08/01/2015	$ 500.00
2737	9302	07510	009000	201503	2015	MERCER COUNTY CHAMBER OF COMMERCE	1119	12/15/2014	$ 500.00
2735	9302	07510	009000	201501	2015	CAVE CITY CHAMBER OF COMMERCE	1225	01/01/2015	$ 150.00
2735	9302	07510	009000	201412	2015	CAVE CITY CHAMBER OF COMMERCE	1329	10/21/2014	$ 150.00
2637	9302	07510	009000	201501	2015	PADUCAH AREA CHAMBER OF COMMERCE	13562	01/01/2015	$ 755.00
2735	9302	07510	009000	201409	2014	GLASGOW BARREN COUNTY CHAMBER OF COMMERCE	13751	09/22/2014	$ 80.00
2735	9302	07510	009000	201501	2015	GLASGOW BARREN COUNTY CHAMBER OF COMMERCE	13906	01/09/2015	$ 2,500.00
2735	9302	07510	009000	201501	2015	GLASGOW BARREN COUNTY CHAMBER OF COMMERCE	13938	01/09/2015	$ 1,250.00
2735	9302	07510	009000	201502	2015	GLASGOW BARREN COUNTY CHAMBER OF COMMERCE	14217	01/20/2015	$ 120.00
2735	9302	07510	009000	201503	2015	GLASGOW BARREN COUNTY CHAMBER OF COMMERCE	14308	03/23/2015	$ 75.00
2735	9302	07510	009000	201505	2015	GLASGOW BARREN COUNTY CHAMBER OF COMMERCE	14474	04/27/2015	$ 100.00
2738	9302	07510	009000	201501	2015	GREENSBURG-GREEN CO. CHAMBER OF COMMERCE	145	01/01/2015	$ 200.00
2635	9302	05417	009000	201508	2015	TRIGG COUNTY CHAMBER OF COMMERCE	1660	06/05/2015	$ 150.00
2635	9302	07510	009000	201507	2015	TRIGG COUNTY CHAMBER OF COMMERCE	1684	07/07/2015	$ 125.00
2635	9302	07510	009000	201502	2015	LAKE BARKLEY CHAMBER OF COMMERCE	1703	01/26/2015	$ 125.00
2631	9090	05415	009000	201505	2015	KENTUCKY GAS ASSOCIATION	195	05/07/2015	$ 350.00
3308	8700	07510	009000	201508	2015	KENTUCKY GAS ASSOCIATION	206	08/24/2015	$ 50.00
3301	8700	07510	009000	201508	2015	KENTUCKY GAS ASSOCIATION	206	08/24/2015	$ 50.00
2604	8700	07510	009000	201508	2015	KENTUCKY GAS ASSOCIATION	206	08/24/2015	$ 50.00
2612	8700	07510	009000	201508	2015	KENTUCKY GAS ASSOCIATION	206	08/24/2015	$ 50.00
2618	8700	07510	009000	201508	2015	KENTUCKY GAS ASSOCIATION	206	08/24/2015	#########
2631	8700	07510	009000	201508	2015	KENTUCKY GAS ASSOCIATION	206	08/24/2015	$ 50.00
2638	8800	07510	009000	201409	2014	MAYFIELD/GRAVES COUNTY CHAMBER OF COMMERCE	2196	09/05/2014	$ 140.00
2631	9090	05415	009000	201503	2015	LEADERSHIP KENTUCKY	2255	03/12/2015	$ 100.00
2631	9090	05415	009000	201504	2015	LEADERSHIP KENTUCKY	2255	03/12/2015	$ (100.00)
2631	9302	07510	009000	201504	2015	LEADERSHIP KENTUCKY	2255	04/12/2015	$ 100.00
2631	9302	07510	009000	201508	2015	GREATER OWENSBORO ECONOMIC DEVELOPMENT CORP	229	07/22/2015	#########
2638	9302	07510	009000	201503	2015	MAYFIELD/GRAVES COUNTY CHAMBER OF COMMERCE	2535	02/26/2015	$ 750.00
3307	8700	07510	009000	201410	2015	CHAMBER OF COMMERCE	26604	10/13/2014	$ 2,000.00
2636	9302	07510	009000	201507	2015	OHIO COUNTY CHAMBER OF COMMERCE	2725	07/01/2015	$ 300.00
2631	9302	07510	009000	201412	2015	KENTUCKY ASSOCIATION OF MANUFACTURERS	2756305	06/18/2014	$ 1,540.00
2739	9302	07510	009000	201502	2015	ANDERSON COUNTY CHAMBER OF COMMERCE	3004	11/06/2014	$ (500.00)
2739	9302	07510	009000	201412	2015	ANDERSON COUNTY CHAMBER OF COMMERCE	3004	11/06/2014	$ 500.00
2739	9302	07510	009000	201412	2015	ANDERSON COUNTY CHAMBER OF COMMERCE	3004CANCEL	11/06/2014	$ -
2636	9302	07510	009000	201504	2015	BRECKINRIDGE COUNTY CHAMBER OF COMMERCE	3105	03/15/2015	$ 125.00
2737	9302	07510	009000	201504	2015	GARRARD COUNTY CHAMBER OF COMMERCE	311	04/15/2015	$ 300.00
2634	9302	05417	009000	201409	2014	HOPKINS COUNTY HOME BUILDERS ASSOCIATION	3362	09/30/2014	$ 295.00
2634	9302	05417	009000	201411	2015	HOPKINS COUNTY HOME BUILDERS ASSOCIATION	3362	09/30/2014	$ -
2739	8740	05415	009000	201508	2015	ANDERSON COUNTY CHAMBER OF COMMERCE	3409	07/01/2015	$ 300.00
2604	9302	07510	009000	201502	2015	KENTUCKY CHAMBER OF COMMERCE EXECUTIVES	3553_011315	01/13/2015	$ 3,000.00
2631	9302	07510	009000	201412	2015	KENTUCKY CHAMBER	35552014	11/25/2014	#########
2604	9302	07510	009000	201501	2015	GREATER OWENSBORO CHAMBER OF COMMERCE	38101	01/01/2015	$ 760.00
2636	9302	07510	009000	201501	2015	GREATER MUHLENBERG CHAMBER OF COMMERCE	4423	01/01/2015	$ 175.00
2635	9302	07510	009000	201411	2015	CRITTENDEN COUNTY ECONOMIC	507	11/06/2014	$ 250.00
2635	9302	05417	009000	201508	2015	CRITTENDEN COUNTY ECONOMIC	545	07/31/2015	$ 250.00
2738	9302	07510	009000	201412	2015	MARION COUNTY CHAMBER OF COMMERCE	562	11/05/2014	$ 400.00
2736	9320	07510	009000	201506	2015	CHRISTIAN COUNTY CHAMBER OF COMMERCE	58686	05/21/2015	$ 1,248.08
2736	9302	07510	009000	201507	2015	SOUTHWESTERN KENTUCKY ECONOMIC DEVELOPMENT CC	59344	07/29/2015	$ 3,000.00
2734	9302	07510	009000	201504	2015	BOWLING GREEN AREA CHAMBER OF COMMERCE	65347	04/06/2015	$ 7,500.00
2737	9302	07510	009000	201501	2015	DANVILLE-BOYLE COUNTY CHAMBER OF COMMERCE	6969	11/03/2014	$ 325.00
2634	9302	07510	009000	201504	2015	MADISONVILLE-HOPKINS COUNTY CHAMBER OF COMMER	71420	12/01/2014	$ 305.00
2738	9302	07510	009000	201501	2015	SPRINGFIELD-WASHINGTON COUNTY CHAMBER OF COMM	8	01/15/2015	$ 125.00
2738	9302	07510	009000	201506	2015	CAMPBELLSVILLE-TAYLOR COUNTY CHAMBER OF COMMER	8697	05/27/2015	$ 100.00
2737	9302	07510	009000	201502	2015	GARRARD COUNTY	CHE013015	01/30/2015	$ 300.00
2734	9302	07510	009000	201502	2015	TODD COUNTY COMMUNITY ALLIANCE	CHE021215	02/12/2015	$ 250.00
2739	9302	07510	009000	201504	2015	ANDERSON COUNTY CHAMBER OF COMMERCE	CHE042415	04/24/2015	$ 100.00
2638	9302	05415	009000	201410	2015	ROTARY CLUB INTERNATIONAL	CHE101714	10/17/2014	$ 75.00
2631	9302	07510	009000	201412	2015	KENTUCKY OIL AND GAS ASSOCIATION	CHE120214	12/02/2014	$ 1,000.00
2653	8700	05415	009000	201409	2014	TEXAS BOARD OF PROFESSIONAL ENGINEERS -OWENSBOR	IEXP-421631	09/02/2014	$ 240.00
2734	8740	05415	009000	201412	2015	WARREN COUNTY CLERK	IEXP-430081	12/23/2014	$ 34.25
3315	8700	05415	009000	201502	2015	JUNIOR ACHIEVEMENT OF WEST KENTUCKY	IEXP-432993	02/01/2015	$ 500.00
2732	9110	05415	009000	201503	2015	SOCIETY FOR MARKETING PROFESSIONAL SERVICES	IEXP-435384	03/04/2015	$ 130.00
2635	9302	07510	009000	201505	2015	KENTUCKY GAS ASSOCIATION	IEXP-441182	05/19/2015	$ 350.00
2653	8700	05415	009000	201507	2015	KY STATE BOARD FOR LICENSURE FOR PROFESSIONAL ENGI	IEXP-445356	07/06/2015	$ 150.00
2637	9302	07510	009000	201501	2015	KENTUCKY LAKE CHAMBER OF COMMERCE	INV010715	01/07/2015	$ 500.00
3308	9302	07510	009000	201502	2015	LOGAN ECONOMIC ALLIANCE FOR DEVELOPMENT	INV020415	02/04/2015	$ 1,000.00
2635	9302	07510	009000	201502	2015	CADIZ TRIGG COUNTY ECONOMIC DEVELOP COMM	INV021315	02/13/2015	$ 500.00
2631	9302	05417	009000	201506	2015	OWENSBORO AREA MUSEUM OF SCIENCE AND HISTORY	INV061015	06/10/2015	$ 250.00
2635	9302	07510	009000	201506	2015	MARION MAIN STREET INC	INV062515	06/25/2015	$ 20.00
2734	9302	07510	009000	201409	2014	LOGAN ECONOMIC ALLIANCE FOR DEVELOPMENT	INV070714	07/07/2014	$ 312.00
2635	9302	05415	009000	201508	2015	CRITTENDEN COUNTY CHAMBER OF COMMERCE	INV082415	08/24/2015	$ 200.00
2739	9302	07510	009000	201412	2015	KIWANIS CLUB	INV082814	08/28/2014	$ 125.00
2635	9302	07510	009000	201409	2014	CRITTENDEN COUNTY CHAMBER OF COMMERCE	INV090314	09/03/2014	$ 325.00
2739	9302	07510	009000	201410	2015	LEADERSHIP SHELBY	INV101314	10/13/2014	$ 350.00
2739	9302	07510	009000	201503	2015	SHELBY COUNTY CHAMBER OF COMMERCE	INV120114	12/01/2014	$ 719.40
2739	9302	07510	009000	201412	2015	BUILDING INDUSTRY ASSOCIATION OF GREATER LOUISVILL	INV120114	12/01/2014	$ 405.00
2735	9302	07510	009000	201501	2015	HART COUNTY CHAMBER OF COMMERCE	INV121014	12/10/2014	$ 200.00
2737	9302	07510	009000	201412	2015	LINCOLN COUNTY CHAMBER OF COMMERCE	INV122314	12/23/2014	$ 125.00
2637	9302	07510	009000	201412	2015	GRAND RIVERS CHAMBER OF COMMERCE	LL152014	12/30/2014	$ 100.00

		Actuals Fiscal 2015 March	Actuals Fiscal 2015 April	Actuals Fiscal 2015 May	Actuals Fiscal 2015 June	Actuals Fiscal 2015 July	Actuals Fiscal 2015 August	Forecast Fiscal 2015 September	Budget Fiscal 201 October	Budget Fiscal 201 November	Budget Fiscal 201 December	Budget Fiscal 201 January	Budget Fiscal 201 February	Budget Fiscal 201 March	Budget Fiscal 201 April	Budget Fiscal 2016 May					
Div 2	FICA	246,064	223,116	272,952	217,850	223,831	198,393	175,303	193,085	193,085	193,085	193,085	193,085	193,085	193,085	193,085	99.57%				
	FUTA	294	-298	400	170	177	156	114	125	125	125	125	125	125	125	125	0.06%				
	SUTA	3,331	-586	631	628	492	569	642	708	708	708	708	708	708	708	708	0.36%				
	Ad Valorem - Accrual	45,000	45,000	85,000	85,000	85,000	85,000	85,000	85,000	85,000	85,000	85,000	85,000	85,000	85,000	85,000					
	Taxes Property and Other	0	59	0	-1	24,466	0														
	Benefit load Projects	0	0	0	0	45	0														
	Total	**294,689**	**267,291**	**358,982**	**303,647**	**334,010**	**284,119**	**261,060**	**278,918**	**278,918**	**278,918**	**278,918**	**278,918**	**278,918**	**278,918**	**278,918**	100.00%				
	checksum	294,689	267,291	358,982	303,647	334,010	284,119	0													
	diff	0	0	0	0	0	0	261,060													
Div 12	FICA	220,184	199,601	243,420	188,310	193,205	171,928	165,089	179,787	179,787	179,787	179,787	179,787	179,787	179,787	179,787	99.57%				
	FUTA	265	-267	356	146	152	135	107	116	116	116	116	116	116	116	116	0.06%				
	SUTA	2,985	-522	560	540	424	493	608	662	662	662	662	662	662	662	662	0.37%				
	Ad Valorem - Accrual	50,000	50,000	50,000	50,000	50,000	50,000	50,000	50,000	50,000	50,000	50,000	50,000	50,000	50,000	50,000	100.00%				
	Load Projects	0	0	0	0	39	0														
	Total	**273,434**	**249,013**	**294,335**	**238,996**	**243,820**	**222,555**	**215,803**	**230,566**	**230,566**	**230,566**	**230,566**	**230,566**	**230,566**	**230,566**	**230,566**					
	checksum	273,434	249,013	294,335	238,996	243,820	222,555	0													
	diff	0	0	0	0	0	0	215,803													
Div 91	FICA	10,598	7,986	21,768	6,561	8,328	8,803	7,623	8,826	8,826	8,826	8,826	8,826	8,826	8,826	8,826	99.69%				
	FUTA	-110	-30	4	5	1	0	-15	-18	-18	-18	-18	-18	-18	-18	-18	-0.20%				
	SUTA	633	-321	-5	12	4	3	39	45	45	45	45	45	45	45	45	0.51%				
	Payroll Tax Projects	140	55	24	4	8	91										100.00%				
	Ad Valorem - Accrual	10,000	10,000	10,000	10,000	10,000	10,000	10,000	10,000	10,000	10,000	10,000	10,000	10,000	10,000	10,000					
	Benefit load Projects	0	0	0	0	0	0														
	Occupational Licenses	0	0	0	0	0	0														
	Total	**21,260**	**17,890**	**31,790**	**16,582**	**18,339**	**18,898**	**17,646**	**18,853**	**18,853**	**18,853**	**18,853**	**18,853**	**18,853**	**18,853**	**18,853**					
	checksum	21,260	17,890	31,790	16,582	18,339	18,898														
	diff	0	0	0	0	0	0														
Div 9	FICA	30,160	18,102	50,136	14,664	18,263	19,092	19,009	56,083	54,996	20,426	52,700	32,202	37,192	37,120	20,981	99.56%				
	FUTA	-235	-82	9	11	2	1	-37	-109	-107	-40	-103	-63	-72	-72	-41	-0.19%				
	SUTA	1,801	-874	-12	28	10	7	121	358	351	130	336	206	237	237	134	0.64%				
	Payroll Tax Projects	0	83	249	75	99	-326	0	0	0	0	0	0	0	0	0	100.00%				
	Ad Valorem - Accrual	355,588	355,588	475,588	475,588	475,588	475,588	326,838	399,338	399,338	399,338	399,338	399,338	399,338	399,338	399,338					
	Dot Transmission User Tax	0	63,870	0	0	0	0	0	0	0	0	0	0	0	63,870	0					
	Taxes Property and Other	70	50,946	36	0	17,415	192	76	14,234	55	600	25,776	227	70	50,947	216					
	Public Service Commission Assessment	26,510	26,510	26,510	26,510	31,189	31,189	28,037	31,189	31,189	31,189	31,189	31,189	31,189	31,189	31,189	step 1 - this set of ratios breaks out the budgeted aggregate into divs				
	Billing for CSC Depr & Taxes Other 4081-41129	15,634	14,238	16,829	13,665	13,941	12,725	12,327	13,170	13,170	13,170	13,170	13,170	13,170	13,170	13,170	35.51%	5.71%	35.97%	-0.46%	
	Billing for SS Depr & Taxes Other 4081-41130	15,497	14,056	18,877	15,968	17,564	14,941	13,725	14,664	14,664	14,664	14,664	14,664	14,664	14,664	14,664	39.54%	5.26%	39.18%	0.36%	
	Taxes Other Than Inc Tax 4081-09345	10,439	8,686	15,609	8,142	9,004	9,279	8,683	9,255	9,255	9,255	9,255	9,255	9,255	9,255	9,255	24.95%	49.09%	24.85%	0.10%	
	Total	**455,464**	**551,122**	**603,830**	**554,650**	**583,075**	**562,688**	**408,759**	**536,183**	**522,912**	**488,734**	**546,327**	**500,189**	**505,044**	**619,719**	**488,907**	100.00%				
	checksum	455,464	551,122	603,830	554,650	583,075	562,688	408,759	536,183	522,912	488,734	546,327	500,189	505,044	619,719	488,907					
	diff	0	0	0	0	0	0	0	0	0	0	0	0	0	0	0					
								0	0	0	0	0	0	0	0	0					
	total allocations	41,569	36,979	51,315	37,774	40,509	36,944	34,715	37,090	37,090	37,090	37,090	37,090	37,090	37,090	37,090					
		41,569	36,979	51,315	37,774	40,509	36,944	34,715	37,090	37,090	37,090	37,090	37,090	37,090	37,090	37,090					
	reversed engineered allocations						12,487		218,593												
	div 12						13,170	215,803	230,566	230,566	230,566	230,566	230,566	230,566	230,566	230,566					
	div 2						14,664	261,060	278,918	278,918	278,918	278,918	278,918	278,918	278,918	278,918					
	div 91						9,255	17,646	18,853	18,853	18,853	18,853	18,853	18,853	18,853	18,853					
							37,090														
									13,170	13,170	13,170	13,170	13,170	13,170	13,170	13,170					
									14,664	14,664	14,664	14,664	14,664	14,664	14,664	14,664					
									9,255	9,255	9,255	9,255	9,255	9,255	9,255	9,255					
									37,090	37,090	37,090	37,090	37,090	37,090	37,090	37,090					
									0	0	0	0	0	0	0	0					

View
Type
Cost Center
Company
Kentucky Division - 009DIV

	Fiscal 2015 March	Fiscal 2015 April	Fiscal 2015 May	Fiscal 2015 June	Fiscal 2015 July	Fiscal 2015 August	Fiscal 2015 September	Fiscal 2016 October	Fiscal 2016 November	Fiscal 2016 December	Fiscal 2016 January	Fiscal 2016 February	Budget 2015 September	Budget 2015 October	Budget 2016 November	Budget 2016 December	Budget 2016 January	Budget 2016 February	Budget 2016 March	Budget 2017 April	Budget 2017 May
Taxes other than income taxes. - Fica Load 4081-01210	27,197	20,247	55,122	17,567	16,298	17,575	19,093	47,872	42,634	19,403	54,304	39,913	19,093	56,332	55,240	20,517	52,934	32,345	37,357	37,285	21,074
Taxes other than income taxes. - Futa Load 4081-01211	150	5	11	10	4	2	0	33	21	8	0	0	0	0	0	0	0	0	0	0	0
Taxes other than income taxes. - Suta Load Accrual 4081-01215	180	-933	-36	4	-2	-1	0	5	2	-2	0	0	0	0	0	0	0	0	0	0	0
Taxes other than income taxes. - Fica Load Accrual 4081-01213	2,963	-2,145	-4,986	-3,003	1,965	1,517	0	-1,457	2,713	-2,897	0	0	0	0	0	0	0	0	0	0	0
Taxes other than income taxes. - Futa Load Accrual 4081-01214	-385	-87	-2	2	-2	-1	0	3	0	-2	0	0	0	0	0	0	0	0	0	0	0
Taxes other than income taxes. - Suta Load 4081-01212	1,621	59	25	23	12	6	0	36	31	14	0	0	0	0	0	0	0	0	0	0	0
Taxes other than income taxes. - Payroll Tax Projects 4081-01256	0	93	249	75	99	-328	0	228	658	64	0	0	0	0	0	0	0	0	0	0	0
Payroll Taxes	31,727	17,229	50,382	14,778	18,374	18,774	19,093	46,518	46,058	16,537	54,304	39,913	19,093	56,332	55,240	20,517	52,934	32,345	37,357	37,285	21,074
Taxes other than income taxes. - Ad Valorem - Accrual 4081-30101	355,588	355,588	475,588	475,588	475,588	475,588	326,838	295,588	295,588	295,588	326,838	326,838	326,838	399,338	399,338	399,338	399,338	399,338	399,338	399,338	399,338
Ad Valorem	355,588	355,588	475,588	475,588	475,588	475,588	326,838	295,588	295,588	295,588	326,838	326,838	326,838	399,338	399,338	399,338	399,338	399,338	399,338	399,338	399,338
Taxes other than income taxes. - City Franchise 4081-30107	70	50,578	36	0	17,026	192	76	13,130	55	600	22,621	578	76	13,130	55	600	25,198	227	70	50,578	216
Franchise Taxes	70	50,578	36	0	17,026	192	76	13,130	55	600	22,621	578	76	13,130	55	600	25,198	227	70	50,578	216
Taxes other than income taxes. - Dot Transmission User Tax 4081-30106	0	63,870	0	0	0	0	0	0	0	0	0	0	0							63,870	
Taxes other than income taxes. - Taxes Property And Other 4081-30102	0	369	0	0	389	0	0	1,104	0	0	541	0	0	1,104			576			369	
Taxes other than income taxes. - Public Serv Comm Assessment 4081-30112	26,510	26,510	26,510	26,510	31,189	31,188	28,037	26,510	26,510	26,510	26,510	26,510	26,037	31,189	31,189	31,189	31,189	31,189	31,189	31,189	31,189
Taxes other than income taxes. - Billing for Taxes Other and Depr 4081-41124	0	0	0	0	0	0	34,715	0	0	0	34,715	34,715	34,715	20,177	20,177	20,177	20,177	20,177	20,177	20,177	20,177
Taxes other than income taxes. - Billing for CSC Depr & Taxes Other 4081-41129	15,634	14,238	16,829	13,665	13,941	12,725	0	13,432	31,435	9,662	0	0	0	16,913	16,913	16,913	16,913	16,913	16,913	16,913	16,913
Taxes other than income taxes. - Billing for SS Depr & Taxes Other 4081-41130	15,497	14,066	18,877	15,968	17,564	14,941	0	14,353	33,332	10,842	0	0	0	0	0	0	0	0	0	0	0
Taxes other than income taxes. - Taxes Other Than Inc Tax 4081-09045	10,439	8,686	15,609	8,142	9,004	9,278	0	14,547	13,927	8,769	0	0	0	0	0	0	0	0	0	0	0
Others	68,079	127,727	77,825	64,284	72,088	68,134	62,752	69,945	105,203	55,783	61,866	61,225	62,752	69,383	68,279	68,279	68,857	68,279	68,279	132,518	68,279
Total Taxes - Other Than Income Taxes	455,464	551,122	603,830	554,650	583,075	562,688	408,759	425,182	446,905	368,558	465,629	428,554	408,759	538,183	522,912	488,734	546,327	500,169	505,044	619,719	488,907
	455,464	551,122	603,830	554,650	583,075	562,688	408,759	425,182	446,905	368,558	465,629	428,554	408,759	538,183	522,912	488,734	546,327	500,169	505,044	619,719	488,907
	0	0	0	0	0	0	0	0	0	0	0	0	0	0	0	0	0	0	0	0	0
	41,569	38,979	51,316	37,774	40,509	38,944	34,715	42,331	78,693	29,273	34,715	34,715	34,715	37,090	37,090	37,090	37,090	37,090	37,090	37,090	37,090

View
Type
Cost Center
Company
Brentwood Division - 081DIV

	Fiscal 2015 March	Fiscal 2015 April	Fiscal 2015 May	Fiscal 2015 June	Fiscal 2015 July	Fiscal 2015 August	Fiscal 2015 September	Fiscal 2016 October	Fiscal 2016 November	Fiscal 2016 December	Fiscal 2016 January	Fiscal 2016 February	Budget 2015 September	Budget 2016 October	Budget 2016 November	Budget 2016 December	Budget 2016 January	Budget 2016 February	Budget 2016 March	Budget 2016 April
Taxes other than Income taxes, - Fica Load 4081-01210	10,136	8,275	23,623	7,776	7,365	8,055	0	20127.15	17,343	8,640	0	0	0	0	0	0	0	0	0	0
Taxes other than Income taxes, - Futa Load 4081-01211	56	2	5	4	2	1	0	13.93	6	3	0	0	0	0	0	0	0	0	0	0
Taxes other than Income taxes, - Suta Load Accrual 4081-01215	29	-345	-16	2	-1	-1	0	2	1	-1	0	0	0	0	0	0	0	0	0	0
Taxes other than Income taxes, - Fica Load Accrual 4081-01213	462	-289	-1,855	-1,215	861	748	0	-636.84	931	-912	0	0	0	0	0	0	0	0	0	0
Taxes other than Income taxes, - Futa Load Accrual 4081-01214	-166	-32	-1	1	-1	0	0	1.21	0	-1	0	0	0	0	0	0	0	0	0	0
Taxes other than Income taxes, - Suta Load 4081-01212	604	24	11	10	5	4	0	15.11	13	8	0	0	0	0	0	0	0	0	0	0
Taxes other than Income taxes, - Payroll Tax Projects 4081-01258	140	55	24	4	6	91	0	104.06	19	125	0	0	0	0	0	0	0	0	0	0
Payroll Taxes	11,260	7,690	21,790	6,582	8,339	8,898	0	19626.52	18,364	7,860	0	0	0	0	0	0	0	0	0	0
Taxes other than Income taxes, - Ad Valorem - Accrual 4081-30101	10,000	10,000	10,000	10,000	10,000	10,000	0	10000	10,000	10,000	0	0	0	0	0	0	0	0	0	0
Ad Valorem	10,000	10,000	10,000	10,000	10,000	10,000	0	10000	10,000	10,000	0	0	0	0	0	0	0	0	0	0
Taxes other than Income taxes, - Occupational Licenses 4081-30103	0	0	0	0	0	0	0	0	0	0	0	0	0	0	0	0	0	0	0	0
Taxes other than Income taxes, - Billing for Taxes Other and Depr 4081-41124	31,561	28,627	38,447	32,521	35,772	30,429	0	29232.66	67,885	22,061	0	0	0	0	0	0	0	0	0	0
Taxes other than Income taxes, - Billing for CSC Depr & Taxes Other 4081-41129	0	0	0	0	0	0	0	0	0	0	0	0	0	0	0	0	0	0	0	0
Taxes other than Income taxes, - Billing for SS Depr & Taxes Other 4081-41130	-31,561	-28,627	-38,447	-32,521	-35,772	-30,429	0	-29232.67	-67,885	-22,061	0	0	0	0	0	0	0	0	0	0
Taxes other than Income taxes, - Taxes Other Than Inc Tax 4081-99345	-21,260	-17,690	-31,790	-16,582	-18,339	-18,898	0	-29626.53	-28,364	-17,860	0	0	0	0	0	0	0	0	0	0
Others	-21,260	-17,690	-31,790	-16,582	-18,339	-18,898	0	-29626.64	-28,364	-17,860	0	0	0	0	0	0	0	0	0	0
Total Taxes - Other Than Income Taxes	0	0	0	0	0	0	0	-0.02	0	0	0	0	0	0	0	0	0	0	0	0
	0	0	0	0	0	0	0	0	0	0	0	0	0	0	0	0	0	0	0	0
	0	0	0	0	0	0	0	0	0	0	0	0	0	0	0	0	0	0	0	0

View
Type
Cost Center
Company
Dallas Atmos Rate Division - 002DIV

	Fiscal 2015 March	Fiscal 2015 April	Fiscal 2015 May	Fiscal 2015 June	Fiscal 2015 July	Fiscal 2015 August	Fiscal 2015 September	Fiscal 2015 October	Fiscal 2015 November	Fiscal 2015 December	Fiscal 2016 January	Fiscal 2016 February	Budget 2015 September	Budget 2015 October	Budget 2015 November	Budget 2015 December	Budget 2016 January	Budget 2016 February	Budget 2016 March	Budget 2017 April
Taxes other than income taxes, - Fica Load 4081-01210	220,177	208,954	358,331	205,732	197,225	191,617	0	279,584	497,984	195,289	0	0	0	0	0	0	0	0	0	0
Taxes other than income taxes, - Futa Load 4081-01211	2,118	572	686	211	167	155	0	287	232	174	0	0	0	0	0	0	0	0	0	0
Taxes other than income taxes, - Suta Load Accrual 4081-01215	-3,891	-2,791	-1,233	-67	2	44	0	-189	48	41	0	0	0	0	0	0	0	0	0	0
Taxes other than income taxes, - Fica Load Accrual 4081-01213	25,888	14,182	-86,379	12,118	26,606	6,777	0	-84,408	77,899	-45,838	0	0	0	0	0	0	0	0	0	0
Taxes other than income taxes, - Futa Load Accrual 4081-01214	-1,825	-671	-286	-41	10	1	0	-60	10	11	0	0	0	0	0	0	0	0	0	0
Taxes other than income taxes, - Suta Load 4081-01212	7,223	2,204	1,863	685	490	525	0	659	632	496	0	0	0	0	0	0	0	0	0	0
Taxes other than income taxes, - Other Benefits Load Projects 4081-01290																				
Taxes other than income taxes, - Denver City Tax Load 4081-01220	0	0	0	0	45	0	0	0	42	0	0	0	0	0	0	0	0	0	0	0
Payroll Taxes	249,689	222,232	273,982	218,648	224,544	199,119	0	215,892	576,848	149,175	0	0	0	0	0	0	0	0	0	0
Taxes other than income taxes, - Ad Valorem - Accrual 4081-30101	45,000	45,000	85,000	85,000	85,000	85,000	0	57,000	57,000	57,000	0	0	0	0	0	0	0	0	0	0
Ad Valorem	45,000	45,000	85,000	85,000	85,000	85,000	0	57,000	57,000	57,000	0	0	0	0	0	0	0	0	0	0
Taxes other than income taxes, - Taxes Property And Other 4081-30102	0	59	0	-1	24,466	0	0	95	0	-5,000,000	0	0	0	0	0	0	0	0	0	0
Taxes other than income taxes, - Billed to West Tex Div 4081-40001	-24,312	-22,051	-29,816	-25,051	-27,556	-23,440	0	-22,518	-52,292	-17,009	0	0	0	0	0	0	0	0	0	0
Taxes other than income taxes, - Billed to CO/KS Div 4081-40002	-20,382	-18,497	-24,642	-21,012	-23,114	-19,661	0	-18,888	-43,862	-14,267	0	0	0	0	0	0	0	0	0	0
Taxes other than income taxes, - Billed to LA Div 4081-40003	-27,760	-25,179	-33,816	-28,604	-31,464	-26,764	0	-25,712	-59,706	-19,422	0	0	0	0	0	0	0	0	0	0
Taxes other than income taxes, - Billed to Mid St Div 4081-40004	-31,561	-28,627	-38,447	-32,521	-35,772	-30,429	0	-29,233	-67,885	-22,081	0	0	0	0	0	0	0	0	0	0
Taxes other than income taxes, - Billed to Nonutilities 4081-40007	-7,544	-6,843	-9,190	-7,773	-8,551	-7,273	0	-6,987	-16,227	-5,278	0	0	0	0	0	0	0	0	0	0
Taxes other than income taxes, - Billed to Mid-Tex Div 4081-40008	-118,907	-107,852	-144,849	-122,522	-134,773	-114,642	0	-110,134	-255,757	-83,192	0	0	0	0	0	0	0	0	0	0
Taxes other than income taxes, - Billed to MS Div 4081-40009	-22,514	-20,421	-27,426	-23,199	-25,518	-21,707	0	-20,853	-48,426	-15,752	0	0	0	0	0	0	0	0	0	0
Taxes other than income taxes, - Billed to Atmos Pipeline Div 4081-40010	-41,699	-37,822	-50,796	-42,966	-47,262	-40,203	0	-38,622	-89,689	-29,174	0	0	0	0	0	0	0	0	0	0
Others	-294,689	-267,232	-358,982	-303,648	-309,544	-264,119	0	-272,892	-633,848	-5,205,175	0	0	12200000	0	0	0	0	0	0	0
Total Taxes - Other Than Income Taxes	0	0	0	0	0	0	0	0	0	-5,000,000	0	0	12200000	0	0	0	0	0	0	0
	0	0	0	0	0	0	0	0	0	-5,000,000	0	0	12,200,000	0	0	0	0	0	0	0
	0	0	0	0	0	0	0	0	0	0	0	0	0	0	0	0	0	0	0	0

View
Type
Cost Center
Company
Call Center Division - 012DIV

	Fiscal 2015 March	Fiscal 2015 April	Fiscal 2015 May	Fiscal 2015 June	Fiscal 2015 July	Fiscal 2015 August	Fiscal 2015 September	Fiscal 2015 October	Fiscal 2015 November	Fiscal 2015 December	Fiscal 2016 January	Fiscal 2016 February	Budget 20 September	Budget 20 October	Budget 20 November	Budget 20 December	Budget 20 January	Budget 20 February	Budget 20 March	Budget 2017 April
Taxes other than income taxes, - Fica Load 4081-01210	196,966	187,048	320,874	179,103	170,594	165,951	0	242,098	431,445	161,604	0	0	0	0	0	0	0	0	0	0
Taxes other than income taxes, - Futa Load 4081-01211	1,895	512	612	183	144	134	0	249	201	145	0	0	0	0	0	0	0	0	0	0
Taxes other than income taxes, - Suta Load Accrual 4081-01215	-3,476	-2,495	-1,104	-65	0	38	0	-151	42	29	0	0	0	0	0	0	0	0	0	0
Taxes other than income taxes, - Fica Load Accrual 4081-01213	23,216	12,754	-77,454	9,207	22,611	5,976	0	-57,797	67,512	-43,220	0	0	0	0	0	0	0	0	0	0
Taxes other than income taxes, - Futa Load Accrual 4081-01214	-1,631	-779	-256	-38	8	1	0	-54	9	8	0	0	0	0	0	0	0	0	0	0
Taxes other than income taxes, - Suta Load 4081-01212	6,461	1,973	1,664	605	424	455	0	570	548	415	0	0	0	0	0	0	0	0	0	0
Taxes other than income taxes, - Denver City Tax Load 4081-01220	0	0	0	0	38	0	0	0	37	0	0	0	0	0	0	0	0	0	0	0
Payroll Taxes	223,434	199,013	244,335	188,996	193,820	172,555	0	184,915	499,793	118,980	0	0	0	0	0	0	0	0	0	0
Taxes other than income taxes, - Ad Valorem - Accrual 4081-30101	50,000	50,000	50,000	50,000	50,000	50,000	0	50,000	50,000	50,000	0	0	0	0	0	0	0	0	0	0
Ad Valorem	50,000	50,000	50,000	50,000	50,000	50,000	0	50,000	50,000	50,000	0	0	0	0	0	0	0	0	0	0
Taxes other than income taxes, - Billed to West Tex Div 4081-40001	-26,769	-24,378	-28,815	-23,398	-23,870	-21,788	0	-22,898	-53,825	-16,543	0	0	0	0	0	0	0	0	0	0
Taxes other than income taxes, - Billed to CO/KS Div 4081-40002	-21,711	-19,772	-23,370	-18,976	-19,359	-17,671	0	-18,652	-43,654	-13,417	0	0	0	0	0	0	0	0	0	0
Taxes other than income taxes, - Billed to LA Div 4081-40003	-31,007	-28,238	-33,378	-27,102	-27,649	-25,238	0	-26,639	-62,347	-19,162	0	0	0	0	0	0	0	0	0	0
Taxes other than income taxes, - Billed to Mid St Div 4081-40004	-29,722	-27,068	-31,994	-25,979	-26,503	-24,182	0	-25,535	-59,762	-18,368	0	0	0	0	0	0	0	0	0	0
Taxes other than income taxes, - Billed to Mid-Tex Div 4081-40008	-141,885	-129,213	-152,731	-124,015	-126,518	-115,484	0	-121,998	-285,298	-87,684	0	0	0	0	0	0	0	0	0	0
Taxes other than income taxes, - Billed to MS Div 4081-40009	-22,340	-20,344	-24,047	-19,526	-19,920	-18,183	0	-19,193	-44,918	-13,806	0	0	0	0	0	0	0	0	0	0
Others	-273,434	-249,013	-294,335	-235,996	-243,820	-222,555	0	-234,915	-549,793	-168,980	0	0	0	0	0	0	0	0	0	0
Total Taxes - Other Than Income Taxes	0	0	0	0	0	0	0	0	0	0	0	0	0	0	0	0	0	0	0	0
	0	0	0	0	0	0	0	0	0	0	0	0	0	0	0	0	0	0	0	0
	0	0	0	0	0	0	0	0	0	0	0	0	0	0	0	0	0	0	0	0

		Total Year FY2016	Oct FY2016	Nov FY2016	Dec FY2016	Jan FY2016	Feb FY2016	Mar FY2016	Apr FY2016	May FY2016	Jun FY2016	Jul FY2016	Aug FY2016	Sep FY2016
009DIV Kentucky Division	Taxes other than income taxes, utility - Fica Load 4081-01210	442,796	56,332	55,240	20,517	52,934	32,345	37,357	37,285	21,074	27,845	41,756	41,218	19,093
	Payroll Taxes	**$442,796**	**$56,332**	**$55,240**	**$20,517**	**$52,934**	**$32,345**	**$37,357**	**$37,285**	**$21,074**	**$27,845**	**$41,756**	**$41,218**	**$19,093**
	Taxes other than income taxes, utility - Ad Valorem - Accrua 4081-30101	4,792,056	399,338	399,338	399,338	399,338	399,338	399,338	399,338	399,338	399,338	399,338	399,338	399,338
	Ad Valorem	**$4,792,056**	**$399,338**	**$399,338**	**$399,338**	**$399,338**	**$399,338**	**$399,338**	**$399,338**	**$399,338**	**$399,338**	**$399,338**	**$399,338**	**$399,338**
	Taxes other than income taxes, utility - City Franchise 4081-30107	107,905	13,130	55	600	25,198	227	70	50,578	216		17,567	191	73
	Franchise Taxes	**$107,905**	**$13,130**	**$55**	**$600**	**$25,198**	**$227**	**$70**	**$50,578**	**$216**		**$17,567**	**$191**	**$73**
	Taxes other than income taxes, utility - Taxes Property And 4081-30102	2,566	1,104			578			369			515		
	Taxes other than income taxes, utility - Dot Transmission Us 4081-30108	63,870							63,870					
	Taxes other than income taxes, utility - Public Serv Comm As 4081-30112	368,033	31,189	31,189	31,189	31,189	31,189	31,189	31,189	31,189	31,189	28,444	28,444	28,444
	Taxes other than income taxes, utility - Billing for Taxes O 4081-41124	242,124	20,177	20,177	20,177	20,177	20,177	20,177	20,177	20,177	20,177	20,177	20,177	20,177
	Taxes other than income taxes, utility - Billing for CSC Dep 4081-41129	202,957	16,913	16,913	16,913	16,913	16,913	16,913	16,913	16,913	16,913	16,913	16,913	16,913
	Other Taxes	**$877,550**	**$69,383**	**$68,279**	**$68,279**	**$68,857**	**$69,279**	**$68,279**	**$132,518**	**$68,279**	**$68,279**	**$66,049**	**$65,534**	**$65,534**
	Total Taxes - Other Than Income Taxes	**$6,220,307**	**$538,183**	**$522,912**	**$488,734**	**$546,327**	**$500,189**	**$505,044**	**$619,719**	**$488,907**	**$495,262**	**$524,710**	**$506,281**	**$484,038**
002DIV Dallas Atmos Rate Division	Taxes other than income taxes, utility - Fica Load 4081-01210	6,433,956	536,163	536,163	536,163	536,163	536,163	536,163	536,163	536,163	536,163	536,163	536,163	536,163
	Payroll Taxes	**$6,433,956**	**$536,163**	**$536,163**	**$536,163**	**$536,163**	**$536,163**	**$536,163**	**$536,163**	**$536,163**	**$536,163**	**$536,163**	**$536,163**	**$536,163**
	Taxes other than income taxes, utility - Ad Valorem - Accrua 4081-30101	1,512,000	126,000	126,000	126,000	126,000	126,000	126,000	126,000	126,000	126,000	126,000	126,000	126,000
	Ad Valorem	**$1,512,000**	**$126,000**	**$126,000**	**$126,000**	**$126,000**	**$126,000**	**$126,000**	**$126,000**	**$126,000**	**$126,000**	**$126,000**	**$126,000**	**$126,000**
	Taxes other than income taxes, utility - Taxes Other Than In 4081-09345													
	Taxes other than income taxes, utility - Billing for Taxes O 4081-41124	(4,322,603)	(360,217)	(360,217)	(360,217)	(360,217)	(360,217)	(360,217)	(360,217)	(360,217)	(360,217)	(360,217)	(360,217)	(360,217)
	Taxes other than income taxes, utility - Billing for CSC Dep 4081-41129	(3,623,359)	(301,947)	(301,947)	(301,947)	(301,947)	(301,947)	(301,947)	(301,947)	(301,947)	(301,947)	(301,947)	(301,947)	(301,947)
	Other Taxes	**($7,945,962)**	**($662,163)**	**($662,163)**	**($662,163)**	**($662,163)**	**($662,163)**	**($662,163)**	**($662,163)**	**($662,163)**	**($662,163)**	**($662,163)**	**($662,163)**	**($662,163)**
	Total Taxes - Other Than Income Taxes	**($6)**	**($0)**	**($0)**	**($0)**	**($0)**	**($0)**	**($0)**	**($0)**	**($0)**	**($0)**	**($0)**	**($0)**	**($0)**

ATMOS ENERGY CORPORATION
KENTUCKY PIPE REPLACEMENT PROGRAM
SURCHARGE CALCULATION OF FORCASTED ACTIVITY
AS OF OCTOBER 2015 THROUGH SEPTEMBER 2016
SURCHARGE SUMMARY

Line Number	Tariff Schedule		Customer Charge	Volumetric Charge Mcf
1	RESIDENTIAL (Rate G-1)		$ 2.65	0.00000
2	NON-RESIDENTIAL (Rate G-1)		$ 8.44	0.00000
3	INTERRUPTIBLE (Rate G-2)		$ 45.56	
4		Sales: 1-15,000		0.01770
5		Sales: Over 15,000		0.01190
6	TRANSPORTATION (T-3)		$ 38.79	
7		Interrupt Transport: 1-15,000		0.08700
8		Interrupt Transport: Over 15,000		0.05840
9	TRANSPORTATION (T-4)		$ 40.12	
10		Firm Transport: 1-300		0.12210
11		Firm Transport: 301-15,000		0.08150
12		Firm Transport: Over 15,000		0.05740

Atmos Energy Corporation
TGP-KY Gas Supply Plan
Projected Summer 2015
All Volumes MMBTU

8/25/2015

			REVISED		REVISED		REVISED		REVISED		**REVISED**				
Tennessee Gas		30		31		30		31		31		30		31	214
Area		Apr-15		May-15		Jun-15		Jul-15		Aug-15		Sep-15		Oct-15	Summer
		Monthly	Daily	Monthly	Daily	Monthly	Daily	Monthly	Daily	Monthly	Daily	Monthly	Daily	Monthly	Daily	Total
	Total Requirements	122,940		76,849		51,840		48,546		51,956		58,358		115,533		526,022
	FS-MA Storage Inj. (projected)	**117,150**		**117,118**		**107,190**		**119,133**		**132,184**		**117,150**	3,905	**117,118**		827,043
	FS-PA Storage inj.	53,100	1,770	53,103	1,713	53,105	1,770	53,103	1,713	53,103	1,713	53,100		53,094	1,713	371,708
	Total Gross Injections	170,250	5,675	170,221	5,491	160,295	5,343	172,236	5,556	185,287	5,977	170,250	5,675	170,212	5,491	1,198,751
	FT-G Zn 0-2	293,190	9,773	93,000	3,000	60,000	2,000	62,000	2,000	62,000	2,000	60,000	2,000	124,000	4,000	754,190
	FT-A Zn 1-2		-	77,500	2,500	75,000	2,500	77,500	2,500	77,500	2,500	75,000	2,500	77,500	2,500	460,000
	FT-A Zn 0-2		-	76,570	2,470	77,135	2,571	81,282	2,622	97,743	3,153	93,000	3,100	82,575	2,664	508,305
	TOTAL NET PURCH AT DELIVERY	293,190	9,773	247,070	7,970	212,135	7,071	220,782	7,122	237,243	7,653	228,608	7,600	285,745	9,164	1,724,773
Inj Fuel																
0.80%	FS-MA Storage net injection fuel	116,220		116,188		106,320		118,172		131,130		116,220		116,188		820,438
0.80%	FS-PA Storage net injection fuel	52,680	1,756	52,669	1,699	52,680	1,756	52,669	1,699	52,669	1,699	52,680	1,756	52,669	1,699	368,716
	Total Net Injections	168,900		168,857		159,000		170,841		183,799		168,900		168,857		1,189,154

Note: Purchases reflect storage activities; Purchases are the delivered volumes net of transportation fuel.
The FS-MA is used for balancing and the amounts shown are projected injections.

	MSQ	MDIQ
FS-MA	903,859	6,026
FS-PA	409,679	2,731

	MSQ	95%	90%	
FS-MA	903,859	858,666		
MS-PA	409,679	389,195		
	1,313,538	1,247,862	**1,182,184**	inject 90% over 7 mos
69%	**116,210**	**FS-MA**	**1/7 of FS-MA MSQ**	
31%	**52,673**	**MS-PA**	**1/7 of FS-PA MSQ**	
	168,883			

Beg Bal	5%	Apr inj	18%	May inj	31%	Jun inj	44%	July inj	56%	Aug inj	69%	Sep inj	82%	Oct inj	95%
FS-MA Beg Apr 1 Bal 79%	45,193	116,210	161,403	116,210	277,614	116,210	393,824	116,210	510,034	116,210	626,245	116,210	742,455	116,210	858,665
	5%		18%		31%		44%		56%		69%		82%		95%
FS-PA Beg Apr 1 Bal 7%	20,484	52,673	73,157	52,673	125,830	52,673	178,503	52,673	231,176	52,673	283,849	52,673	336,522	52,673	389,195
daily		1,756		1,699		1,756		1,699		1,699		1,756		1,699	

	Beg Bal	5%	**Apr inj**	17%	**May inj**	32%	**Jun Actual i**	42%	**July Actual**	54%	Aug inj EST	69%	Sep inj	82%	Oct inj	95%
ACTUALS	**FS-MA Beg Apr 1 Bal**	**43,173**	**110,916**	154,089	**134,501**	288,590	**95,392**	383,982	**108,266**	492,248	130,821	623,069	116,210	739,279	116,210	855,490
		5%		18%		31%		44%		57%		70%		83%		95%
	FS-PA Beg Apr 1 Bal	**22,181**	**52,675**	74,856	52,673	127,529	**52,680**	180,209	**52,669**	232,878	52,673	285,551	52,673	338,224	52,673	390,897
	daily		1,756		1,699		**1,756**		1,699		1,699		1,756		1,699	

12/4/2015 8:50 AM

Atmos Energy Corporation
Kentucky Gas Supply Seasonal Plan
Summer 2015
All Volumes MMBTU
8/27/2015

REVISED

Texas Gas Area															
				REVISED				REVISED		REVISED		REVISED			
	30		31		30		31		31		30		31		214
	Apr-15		May-15		Jun-15		Jul-15		Aug-15		Sep-15		Oct-15		Total
Planned Req.	Monthly	Daily	Monthly	Daily	Monthly	Daily	Monthly	Daily	Monthly	Daily	Monthly	Daily	Monthly	Daily	Monthly
Zone 2 *															
Texas Gas Req	136,980		104,625		80,580		76,756		78,461		107,550		142,461		727,413
Trunkline Req	0		0		0		0		0		0		0		0
Total Req	136,980	4,566	104,625	3,375	80,580	2,686	76,756	2,476	78,461	2,531	107,550	3,585	142,461	4,596	727,413
Zone 3															
Texas Gas Req	651,571		403,000		296,250		231,167		231,167		367,230		586,817		2,767,202
ANR Req	0	0	0	0	0	0	0	0	0	0	0	0	0	0	0
Midwest Req	0	0	0	0	0	0	0	0	0	0	0	0	0	0	0
Total Req	651,571	21,719	403,000	13,000	296,250	9,875	231,167	7,457	231,167	7,457	367,230	12,241	586,817	18,930	2,767,202
Zone 4															
Texas Gas Req	60,330		34,782		21,840		21,359		22,568		25,260		49,367		235,506
TOTAL REQUIREMENTS	848,881	28,296	542,407	17,497	398,670	13,289	329,282	10,622	332,196	10,716	500,040	16,668	778,645	25,118	3,730,121
Estimated NNS Storage Injections Zones 2, 3 and 4	497,908		268,894		497,910		345,712		537,761		614,584		497,908		3,260,676
Owensboro Storage Group Injections via TGT (Grandview, Hickory)	93,986	3,133	93,992	3,032	93,990	3,133	93,992	3,032	93,986	3,032	93,986	3,133	93,986	3,032	657,919
Owensboro Storage Group Inj via ANR (Bon Harbor) Fayetteville to ML-3	98,048	3,268	98,053	3,163	98,040	3,268	98,053	3,163	98,048	3,163	98,048	3,268	98,048	3,163	686,338
Madisonville Storage Group Injections via TGT (Kirkwood, St Charles)	295,312	9,844	295,306	9,526	295,320	9,844	295,306	9,526	295,312	9,526	295,312	9,844	295,312	9,526	2,067,181
East Diamond Storage Injection via ANR Fayetteville FTS-1 ML-2 to ML-2	81,952	2,732	87,947	2,837	81,960	2,732	87,947	2,837	87,952	2,837	81,952	2,732	87,952	2,837	597,662
East Diamond Storage Injection via ANR FTS-1 SE to ML-2	0	0	0	0	0	0	0	0	0	0	0	0	0	0	0
East Diamond Storage Injections (ANR Delivered) SE to ML-2	105,110	3,504	99,107	3,197	105,090	3,503	99,107	3,197	99,110	3,197	105,110	3,504	99,110	3,197	711,746
Total Storage Injections	1,172,317	39,077	943,299	30,429	1,172,310	39,077	1,020,117	32,907	1,212,170	39,102	1,288,993	42,966	1,172,317	37,817	7,981,523
Texas Gas Purchase Zone 2	308,623	10,287	198,075	6,390	252,223	8,407	196,906	8,505	265,360	8,560	321,150	10,705	314,104	10,132	1,870,714
Texas Gas Purchase Zone 3	1,318,773	43,959	941,398	30,368	963,463	32,115	812,165	29,634	918,654	29,634	1,097,329	36,578	1,254,018	40,452	7,341,121
Texas Gas Purchase Zone 4	108,692	3,623	61,113	1,971	70,202	2,340	55,213	2,388	75,237	2,427	85,444	2,848	97,729	3,153	557,644
Total Texas Gas Purchases	1,736,088	57,870	1,200,586	38,729	1,285,888	42,863	1,064,284	40,527	1,259,251	40,621	1,503,922	50,131	1,665,851	53,737	9,715,898
Total Trunkline Purchases	0	0	0	0	0	0	0	0	0	0	0	0	0	0	0
Total ANR Purchases	285,110	9,504	285,107	9,197	285,090	9,503	285,107	9,197	285,110	9,197	285,110	9,504	285,110	9,197	1,995,746
Total Purchases	2,021,199	67,373	1,485,693	47,926	1,570,980	52,366	1,349,391	43,529	1,544,366	49,818	1,789,033	59,634	1,950,962	62,934	11,711,644

Note 1: Purchases include planned storage injection quantities
* The Zone 2 summer requirements can be provided operationally all on Texas Gas Zn 2 deliveries.

Behind gate storage injections - Zone 3	674,409	22,480	674,405	21,755	674,400	22,480	674,405	21,755	674,409	21,755	674,409	22,480	674,409	21,755	4,720,847

http://myatmosphere.atmosenergy.com/department/gassupply

Kentucky-09 Natural Gas Hedge Positions

Nov 15 - Mar 16

Delivery Month	Planned Hedge Volume	Volume Hedged	Price	Percent Complete
Nov-15	150,000	116,000	$4.17	77%
Dec-15	670,000	163,200	$4.31	24%
Jan-16	670,000	196,480	$4.41	29%
Feb-16	260,000	87,880	$4.36	33%
Mar-16	300,000	86,540	$4.32	28%
Total	2,050,000	650,100	$4.32	31%

Kentuck GCA Table of Contents

Submission

Tariff Sheets

T.4 Current Rate Summary
T.5 Current Gas Cost Adjustments
T.6 Current Transportation

Exhibit A - Comparison of Current and Previous Cases

A.1 Sales Service
A.2 Transportation Service

Exhibit B - Excpected Gas Cost (EGC) Calculation

B.1 Texas Gas Transmission - Non-Commodity
B.2 Tennessee Gas Pipeline - Non-Commodity
B.3 Texas Gas Transmission - Commodity Purchases
B.4 Tennessee Gas Pipeline - Commodity Purchases
B.5 Trunkline Gas Company
B.6 Demand Charge Calculation
B.7 Commodity - Total System
B.8 Load Factor Calculation for Demand Allocation

Exhibit C - Rates Used in Expected Gas Cost Calulation

C.1 Basis for Indexed Gas Cost
C.2 Estimated Average Cost of Goods (EWACOG) ****Confidential****

Exhibit D - Correction Factor (CF) Calculation

D.1 Summary
D.2 Recoverable Gas Cost Calculation - Volume
D.3 Recoverable Gas Cost Calculation - Cost
D.4 Recovery from Correction Factors
D.5 Detail Sheet for Supply Volumes & Costs ****Confidential****
D.6 Net Uncollectible Gas Cost

Exhibit E - Refund Factor (RF)

E.1
E.2

Workpapers & Support

Control - Common Input for Dates
Checklist
Data Mart Inputs
WPD.1 PBR Report
WPE.1 Volumes by Customer Class
WPT.1 Tariff Revisions

ATMOS ENERGY CORPORATION
NAME OF UTILITY

Current Rate Summary
Case No. 2015-00000

Firm Service

Base Charge:

Residential (G-1)	-	$16.00	per meter per month
Non-Residential (G-1)	-	40.00	per meter per month
Transportation (T-4)	-	350.00	per delivery point per month
Transportation Administration Fee	-	50.00	per customer per meter

Rate per Mcf [2]				Sales (G-1)			Transportation (T-4)		
First	300 [1]	Mcf	@	5.6562	per Mcf	@	1.3180	per Mcf	(I, -)
Next	14,700 [1]	Mcf	@	5.2182	per Mcf	@	0.8800	per Mcf	(I, -)
Over	15,000	Mcf	@	4.9582	per Mcf	@	0.6200	per Mcf	(I, -)

Interruptible Service

Base Charge	-	$350.00	per delivery point per month
Transportation Administration Fee	-	50.00	per customer per meter

Rate per Mcf [2]				Sales (G-2)			Transportation (T-3)		
First	15,000 [1]	Mcf	@	3.8073	per Mcf	@	0.7900	per Mcf	(I, -)
Over	15,000	Mcf	@	3.5473	per Mcf	@	0.5300	per Mcf	(I, -)

[1] All gas consumed by the customer (sales, transportation; firm and interruptible) will be considered for the purpose of determining whether the volume requirement of 15,000 Mcf has been achieved.

[2] DSM, PRP and R&D Riders may also apply, where applicable.

DATE OF ISSUE September 30, 2015
MONTH / DATE / YEAR

DATE EFFECTIVE November 1, 2015
MONTH / DATE / YEAR

ISSUED BY /s/ Mark A. Martin
SIGNATURE OF OFFICER

TITLE Vice President – Rates & Regulatory Affairs

BY AUTHORITY OF ORDER OF THE PUBLIC SERVICE COMMISSION
IN CASE NO 2015-00000 DATED N/A

ATMOS ENERGY CORPORATION
NAME OF UTILITY

Current Gas Cost Adjustments

Case No. 2015-00000

Applicable

For all Mcf billed under General Sales Service (G-1) and Interruptible Sales Service (G-2).

Gas Charge = GCA

GCA = EGC + CF + RF + PBRRF

Gas Cost Adjustment Components	G - 1	G-2	
EGC (Expected Gas Cost Component)	4.8347	3.5138	(I, I)
CF (Correction Factor)	(0.6492)	(0.6492)	(I, I)
RF (Refund Adjustment)	0.0000	0.0000	(-, -)
PBRRF (Performance Based Rate Recovery Factor)	0.1527	0.1527	(R, R)
GCA (Gas Cost Adjustment)	$4.3382	$3.0173	(I, I)

DATE OF ISSUE September 30, 2015
MONTH / DATE / YEAR

DATE EFFECTIVE November 1, 2015
MONTH / DATE / YEAR

ISSUED BY /s/ Mark A. Martin
SIGNATURE OF OFFICER

TITLE Vice President – Rates & Regulatory Affairs

BY AUTHORITY OF ORDER OF THE PUBLIC SERVICE COMMISSION
IN CASE NO 2015-00000 DATED N/A

ATMOS ENERGY CORPORATION
NAME OF UTILITY

Current Transportation

Case No. 2015-00000

The Transportation Rates (T-3 and T-4) for each respective service net monthly rate is as follows:

System Lost and Unaccounted gas percentage: 1.16%

				Simple Margin		Non-Commodity		Gross Margin		
Transportation Service [1]										
Firm Service (T-4)										
First	300	Mcf	@	$1.3180	+	$0.0000	=	$1.3180	per Mcf	(-)
Next	14,700	Mcf	@	0.8800	+	0.0000	=	0.8800	per Mcf	(-)
All over	15,000	Mcf	@	0.6200	+	0.0000	=	0.6200	per Mcf	(-)
Interruptible Service (T-3)										
First	15,000	Mcf	@	$0.7900	+	$0.0000	=	$0.7900	per Mcf	(-)
All over	15,000	Mcf	@	0.5300	+	0.0000	=	0.5300	per Mcf	(-)

[1] Excludes standby sales service.

DATE OF ISSUE September 30, 2015
MONTH / DATE / YEAR

DATE EFFECTIVE November 1, 2015
MONTH / DATE / YEAR

ISSUED BY /s/ Mark A. Martin
SIGNATURE OF OFFICER

TITLE Vice President – Rates & Regulatory Affairs

BY AUTHORITY OF ORDER OF THE PUBLIC SERVICE COMMISSION
IN CASE NO 2015-00000 DATED N/A

Atmos Energy Corporation
Comparison of Current and Previous Cases
Sales Service

Line No.	Description	(a) Case No. 2015-00220	(b) Case No. 2015-00000	(c) Difference
		$/Mcf	$/Mcf	$/Mcf
1	**G - 1**			
2				
3	Distribution Charge (per Case No. 2013-00148)			
4	First 300 Mcf	1.3180	1.3180	0.0000
5	Next 14,700 Mcf	0.8800	0.8800	0.0000
6	Over 15,000 Mcf	0.6200	0.6200	0.0000
7				
8	Gas Cost Adjustment Components			
9	EGC (Expected Gas Cost):			
10	Commodity	3.2381	3.2748	0.0367
11	Demand	1.5599	1.5599	0.0000
12	Total EGC	4.7980	4.8347	0.0367
13	CF (Correction Factor)	(0.7274)	(0.6492)	0.0782
14	RF (Refund Adjustment)	0.0000	0.0000	0.0000
15	PBRRF (Performance Based Rate Recovery Factor)	0.1527	0.1527	(0.0000)
16	GCA (Gas Cost Adjustment)	4.2233	4.3382	0.1149
17				
18	Rate per Mcf (GCA included)			
19	First 300 Mcf	5.5413	5.6562	0.1149
20	Next 14,700 Mcf	5.1033	5.2182	0.1149
21	Over 15,000 Mcf	4.8433	4.9582	0.1149
22				
23				
24	**G - 2**			
25				
26	Distribution Charge (per Case No. 2013-00148)			
27	First 15,000 Mcf	0.7900	0.7900	0.0000
28	Over 15,000 Mcf	0.5300	0.5300	0.0000
29				
30	Gas Cost Adjustment Components			
31	EGC (Expected Gas Cost):			
32	Commodity	3.2381	3.2748	0.0367
33	Demand	0.2390	0.2390	0.0000
34	Total EGC	3.4771	3.5138	0.0367
35	CF (Correction Factor)	(0.7274)	(0.6492)	0.0782
36	RF (Refund Adjustment)	0.0000	0.0000	0.0000
37	PBRRF (Performance Based Rate Recovery Factor)	0.1527	0.1527	(0.0000)
38	GCA (Gas Cost Adjustment)	2.9024	3.0173	0.1149
39				
40	Rate per Mcf (GCA included)			
41	First 300 Mcf	3.6924	3.8073	0.1149
42	Over 14,700 Mcf	3.4324	3.5473	0.1149
43				
44				
45	**Refund Factor (RF)**			
47				
48		Case No.	Effective Date	RF
49				
50	1 -	2015-00070	4/1/2015	0.0000
51	2 -	2015-00103	5/1/2015	0.0000
52	3 -	2015-00220	8/1/2015	0.0000
53	4 -	2015-00000	11/1/2015	0.0000
54				
55	Total Refund Factor (RF)			$0.0000

Atmos Energy Corporation
Comparison of Current and Previous Cases
Transportation Service

Line No.	Description			(a) Case No. 2015-00220	(b) Case No. 2015-00000	(c) Difference
				$/Mcf	$/Mcf	$/Mcf
1	**T -4 Transportation Service / Firm Service (High Priority)**					
2						
3	Simple Margin / Distribution Charge (per Case No. 2013-00148)					
4	First	300	Mcf	1.3180	1.3180	0.0000
5	Next	14,700	Mcf	0.8800	0.8800	0.0000
6	Over	15,000	Mcf	0.6200	0.6200	0.0000
7						
8						
9	**T - 3 / Interruptible Service (Low Priority)**					
10						
11	Simple Margin / Distribution Charge (per Case No. 2013-00148)					
12	First	15,000	Mcf	0.7900	0.7900	0.0000
13	Over	15,000	Mcf	0.5300	0.5300	0.0000
14						

Atmos Energy Corporation
Expected Gas Cost (EGC) Calculation
Texas Gas Transmission - Non-Commodity

Line No.	Description		(a) Tariff Sheet No.	(b) Annual Units	(c) Rate	(d) Non-Commodity Total	(e) Non-Commodity Demand
				MMbtu	$/MMbtu	$	$
1	**SL to Zone 2**						
2	NNS Contract #	29760		12,340,360			
3	Base Rate		Section 4.4 - NNS		0.3088	3,810,703	3,810,703
4							
5	Total SL to Zone 2			12,340,360		3,810,703	3,810,703
6							
7	**SL to Zone 3**						
8	NNS Contract #	29762		27,776,588			
9	Base Rate		Section 4.4 - NNS		0.3543	9,841,245	9,841,245
10							
11	FT Contract #	29759		6,022,500			
12	Base Rate		Section 4.1 - FT		0.2939	1,770,013	1,770,013
13							
14	FT Contract #	34380		3,650,000			
15	Base Rate		Section 4.1 - FT		0.2939	1,072,735	1,072,735
16							
17	Total SL to Zone 3			37,449,088		12,683,993	12,683,993
18							
19	**Zone 1 to Zone 3**						
20	FT Contract #	29761		1,093,740			
21	Base Rate		Section 4.1 - FT		0.2616	286,122	286,122
22							
23	Total Zone 1 to Zone 3			1,093,740		286,122	286,122
24							
25	**SL to Zone 4**						
26	NNS Contract #	29763		3,320,769			
27	Base Rate		Section 4.4 - NNS		0.4190	1,391,402	1,391,402
28							
29	FT Contract #	29765		1,277,500			
30	Base Rate		Section 4.1 - FT		0.3670	468,843	468,843
31							
32	FT Contract #	31097		1,825,000			
33	Base Rate		Section 4.1 - FT		0.3670	669,775	669,775
34							
35	Total SL to Zone 4			6,423,269		2,530,020	2,530,020
36							
37	**Zone 2 to Zone 4**						
38	FT Contract #	32799		2,309,720			
39	Base Rate		Section 4.1 - FT		0.2780	642,102	642,102
40							
41	Total Zone 2 to Zone 4			2,309,720		642,102	642,102
42							
43	Total SL to Zone 2			12,340,360		3,810,703	3,810,703
44	Total SL to Zone 3			37,449,088		12,683,993	12,683,993
45	Total Zone 1 to Zone 3			1,093,740		286,122	286,122
46	Total SL to Zone 4			6,423,269		2,530,020	2,530,020
47	Total Zone 2 to Zone 4			2,309,720		642,102	642,102
48							
49	Total Texas Gas			59,616,177		19,952,940	19,952,940
50							
51							
52	Total Texas Gas Area Non-Commodity					19,952,940	19,952,940

Atmos Energy Corporation
Expected Gas Cost (EGC) Calculation
Tennessee Gas Pipeline - Non-Commodity

Line No.	Description	(a) Tariff Sheet No.	(b) Annual Units	(c) Rate	(d) Non-Commodity Total	(e) Non-Commodity Demand
			MMbtu	$/MMbtu	$	$
1	**0 to Zone 2**					
2	FT-G Contract # 2546		145,000			
3	Base Rate	23		16.0576	2,328,352	2,328,352
4						
5	FT-A Contract # 95033		144,000			
6	Base Rate	14		16.0576	2,312,294	2,312,294
7						
8	FT-A Contract # 308768		2,500			
9	Base Rate	14		16.0576	40,144	40,144
10						
12	Total Zone 0 to 2		291,500		4,680,790	4,680,790
13						
14	**1 to Zone 2**					
15	FT-A Contract # 300264		30,000			
16	Base Rate	14		10.9045	327,135	327,135
17						
18	Total Zone 1 to 2		30,000		327,135 #	327,135
19						
20	**Gas Storage**					
21	Production Area:					
22	Demand	61	34,968	2.8100	98,260	98,260
23	Space Charge	61	4,916,148	0.0286	140,602	140,602
24	Market Area:					
25	Demand	61	237,408	1.5400	365,608	365,608
26	Space Charge	61	10,846,308	0.0211	228,857	228,857
27	Total Storage		16,034,832		833,327	833,327
28						
29	Total Tennessee Gas Area FT-G Non-Commodity				5,841,252	5,841,252

Atmos Energy Corporation
Expected Gas Cost (EGC) Calculation
Texas Gas Transmission - Commodity Purchases

Line No.	Description	(a) Tariff Sheet No.	(b)	(c) Purchases Mcf	(d) Purchases MMbtu	(e) Rate $/MMbtu	(f) Total $
1	No Notice Service				2,154,723		
2	Indexed Gas Cost					2.9080	6,265,934
3	Commodity (Zone 3)	Section 4.4 - NNS				0.0490	105,581
4	Fuel and Loss Retention @	Section 4.18.1	2.52%			0.0752	162,035
5						3.0322	6,533,550
6							
7	Firm Transportation				1,762,955		
8	Indexed Gas Cost					2.9080	5,126,673
9	Base (Weighted on MDQs)					0.0445	78,451
10	ACA	Section 4.1 - FT				0.0014	2,468
11	Fuel and Loss Retention @	Section 4.18.1	2.52%			0.0752	132,574
12						3.0291	5,340,166
13	No Notice Storage						
14	Net (Injections)/Withdrawals						
15	Withdrawals				0	3.1680	0
16	Injections				(1,493,724)	2.9080	(4,343,748)
17	Commodity (Zone 3)	Section 4.4 - NNS				0.0490	(73,192)
18	Fuel and Loss Retention @	Section 4.18.1	2.52%			0.0752	(112,328)
19					(1,493,724)	3.0322	(4,529,268)
20							
21							
22	Total Purchases in Texas Area				2,423,954	3.0299	7,344,448
23							
24							
25	Used to allocate transportation non-commodity						
26							
27				Annualized		Commodity	
28				MDQs in		Charge	Weighted
29	Texas Gas			MMbtu	Allocation	$/MMbtu	Average
30	SL to Zone 2	Section 4.1 - FT		12,340,360	20.70%	$0.0399	$ 0.0083
31	SL to Zone 3	Section 4.1 - FT		37,449,088	62.82%	0.0445	$ 0.0280
32	1 to Zone 3	Section 4.1 - FT		1,093,740	1.83%	0.0422	$ 0.0008
33	SL to Zone 4	Section 4.1 - FT		6,423,269	10.77%	0.0528	$ 0.0057
34	2 to Zone 4	Section 4.1 - FT		2,309,720	3.87%	0.0446	$ 0.0017
35	Total			59,616,177	100.0%		$ 0.0445
36							
37	Tennessee Gas						
38	0 to Zone 2	24		291,500	90.67%	$0.0167	$ 0.0151
39	1 to Zone 2	24		30,000	9.33%	0.0087	0.0008
40	Total			321,500	100.00%		$ 0.0160

Atmos Energy Corporation
Expected Gas Cost (EGC) Calculation
Tennessee Gas Pipeline - Commodity Purchases

		(a)	(b)	(c)	(d)	(e)	(f)
Line No.	**Description**	**Tariff Sheet No.**		**Purchases**		**Rate**	**Total**
				Mcf	MMbtu	$/MMbtu	$
1	FT-A and FT-G				735,401		
2	Indexed Gas Cost					2.9080	2,138,545
3	Base Commodity (Weighted on MDQs)					0.0160	11,732
4	ACA	24				0.0014	1,030
5	Fuel and Loss Retention	32	1.26%			0.0371	27,283
6						2.9625	2,178,590
7							
8	FT-GS				0		
9	Indexed Gas Cost					2.9080	0
10	Base Rate	26				0.8976	0
11	ACA	24				0.0014	0
12	Fuel and Loss Retention	32	1.26%			0.0371	0
13						3.8441	0
14							
15	Gas Storage						
16	FT-A & FT-G Market Area Withdrawals				0	3.1680	-
17	FT-A & FT-G Market Area Injections				(510,678)	2.9080	(1,485,053)
18	Withdrawal Rate	61				0.0087	0
19	Injection Rate	61				0.0087	(4,443)
20	Fuel and Loss Retention	61	0.08%			0.0000	0
21	Total				(510,678)	2.9167	(1,489,496)
22							
23							
24							
25	Total Tennessee Gas Zones				224,722	3.0664	689,094

Atmos Energy Corporation
Expected Gas Cost (EGC) Calculation
Trunkline Gas Company

Commodity

Line No.	Description	(a) Tariff Sheet No.	(b)	(c) Purchases Mcf	(d) Purchases MMbtu	(e) Rate $/MMbtu	(f) Total $
1	Firm Transportation						
2	Expected Volumes				0		
3	Indexed Gas Cost					2.9080	0
4	Base Commodity	13				0.0051	0
5	ACA	13				0.0014	0
6	Fuel and Loss Retention	13	1.09%			0.0291	0
7						2.9436	0
8							
9							

Non-Commodity

Line No.	Description	(a) Tariff Sheet No.	(b) Annual Units	(c) Non-Commodity Rate	(d) Non-Commodity Total	(e) Non-Commodity Demand
			MMbtu	$/MMbtu	$	$
	Injections					
10	FT-G Contract # 014573		33,750			
11	Discount Rate on MDQs			5.3776	181,494	181,494
12						
13	Total Trunkline Area Non-Commodity				181,494	181,494

Atmos Energy Corporation
Expected Gas Cost (EGC) Calculation
Demand Charge Calculation

Line No.		(a)	(b)	(c)	(d)	(e)
1	Total Demand Cost:					
2	Texas Gas Transmission	$19,952,940				
3	Midwestern	0				
4	Tennessee Gas Pipeline	5,841,252				
5	Trunkline Gas Company	181,494				
6	Total	$25,975,686				
7						
8			Allocated	Related	Monthly Demand Charge	
9	Demand Cost Allocation:	Factors	Demand	Volumes	Firm	Interruptible
10	All	0.1550	$4,026,231	16,849,112	0.2390	0.2390
11	Firm	0.8450	21,949,455	16,617,444	1.3209	
12	Total	1.0000	$25,975,686		1.5599	0.2390
13						
14			Volumetric Basis for			
15		Annualized	Monthly Demand Charge			
16		Mcf @14.65	All	Firm		
17	Firm Service					
18	Sales:					
19	G-1	16,617,444	16,617,444	16,617,444	1.5599	
20						
21	Interruptible Service					
22	Sales:					
23	G-2	231,668	231,668		1.5599	0.2390
24						
25	Transportation Service					
26	T-3 & T-4	28,656,251				
27						
28		45,505,363	16,849,112	16,617,444		
29						
30						

Atmos Energy Corporation
Expected Gas Cost (EGC) Calculation
Commodity - Total System

Line No.	Description		(a) Purchases Mcf	(b) Purchases MMbtu	(c) Rate $/Mcf	(d) Total $
1	**Texas Gas Area**					
2	No Notice Service		2,131,701	2,154,723	3.0649	6,533,550
3	Firm Transportation		1,744,119	1,762,955	3.0618	5,340,166
4	No Notice Storage		(1,477,764)	(1,493,724)	3.0649	(4,529,268)
5	Total Texas Gas Area		2,398,056	2,423,954	3.0627	7,344,448
6						
7	**Tennessee Gas Area**					
8	FT-A and FT-G		686,328	735,401	3.1743	2,178,590
9	FT-GS		0	0	0.0000	0
10	Gas Storage					
11	Injections		(476,601)	(510,678)	3.1252	(1,489,496)
12	Withdrawals		0	0	0.0000	0
13			209,727	224,722	3.2857	689,094
14	**Trunkline Gas Area**					
15	Firm Transportation		0	0	0.0000	0
16						
17	**Company Owned Storage**					
18	Injections		(2,001,610)	(2,023,227)	2.9080	(6,069,281)
19	Withdrawals		0	0		0
20	Net WKG Storage		(2,001,610)	(2,023,227)	3.0322	(6,069,281)
21						
22						
23	Local Production		6,697	7,186	2.9080	19,475
24						
25						
26						
27	Total Commodity Purchases		612,870	632,635	3.2368	1,983,736
28						
29	Lost & Unaccounted for @	1.16%	7,110	7,339		
30						
31	Total Deliveries		605,760	625,296	3.2748	1,983,736
32						
33						
34						
35	Total Expected Commodity Cost		605,760	625,296	3.2748	1,983,736
36						
37						
38	Note: Column (c) is calculated by dividing column (d) by column (a)					
39						

Atmos Energy Corporation
Expected Gas Cost (EGC) Calculation
Load Factor Calculation for Demand Allocation

Line No.	Description	MCF	
	Annualized Volumes Subject to Demand Charges		
1	Sales Volume	16,849,112	
2	Transportation	0	
3	Total Mcf Billed Demand Charges	16,849,112	
4	Divided by: Days/Year	365	
5	Average Daily Sales and Transport Volumes	46,162	
6			
7	Peak Day Sales and Transportation Volume		
8	Estimated total company firm requirements for 5 degree average		
9	temperature days from Peak Day Book - with adjustments per rate filing	297,787	Mcf/Peak Day
10			
11			
12	New Load Factor (line 5 / line 9)	**0.1550**	
13			

Atmos Energy Corporation
Basis for Indexed Gas Cost
For the Quarter ending January 31, 2016

The projected commodity price was provided by the Gas Supply Department and was based upon the following:

A. The Gas Supply Department reviewed the NYMEX futures close prices for the quarter of November 2015 through January 2016 during the period September 01 through September 14, 2015.

		Nov-15 ($/MMBTU)	Dec-15 ($/MMBTU)	Jan-16 ($/MMBTU)
Tuesday	09/01/15	2.771	2.907	3.017
Wednesday	09/02/15	2.720	2.857	2.969
Thursday	09/03/15	2.796	2.934	3.042
Friday	09/04/15	2.741	2.900	3.007
Monday	09/07/15	2.741	2.900	3.007
Tuesday	09/08/15	2.792	2.943	3.049
Wednesday	09/09/15	2.736	2.896	3.007
Thursday	09/10/15	2.759	2.914	3.024
Friday	09/11/15	2.767	2.913	3.022
Monday	09/14/15	2.828	2.971	3.077
Average		$2.765	$2.913	$3.022

B. The Company believes prices are decreasing and prices for the quarter ending January 31, 2016 will settle at $2.908 per MMBTU (based on the average of the past ten days) for the period that the GCA is to become effective.

In support of Item B, a worksheet entitled "Estimated Weighted Average Cost of Gas" has been filed under a Petition for Confidentiality in this Case.

Atmos Energy Corporation
Estimated Weighted Average Cost of Gas
For the Quarter ending January 31, 2016

Note: Filed under Petition of Confidentiality

	November-15			December-15			January-16			Total		
	Volumes	Rate	Value	Volumes	Rate	Value	Volumes	Rate	Value	Volumes	Rate	Value
Texas Gas	1,219,401			1,245,016			1,453,261			3,917,678		
Trunkline	-			-			-			-		
Tennessee Gas	218,966			227,065			283,167			729,198		
Texas Gas (NNS)	(497,908)			(497,908)			(497,908)			(1,493,724)		
TN Gas Storage	(169,304)			(169,315)			(169,304)			(507,923)		
WKG Storage	(674,409)			(674,409)			(674,409)			(2,023,227)		
Midwestern	-			-			-			-		
	96,746			130,449			394,807			622,002		
Hedges	-		$ -	-		$ -	-		$ -	-		$ -
TX Gas Storage	(497,908)	3.032	(1,509,756)	(497,908)	3.032	(1,509,756)	(497,908)	3.032	(1,509,756)	(1,493,724)	$ 3.032	(4,529,268)
TN Gas Storage	(169,304)	2.917	(493,809)	(169,315)	2.917	(493,842)	(169,304)	2.917	(493,809)	(507,923)	2.917	(1,481,460)
WKG Storage	(674,409)	3.032	(2,044,943)	(674,409)	3.032	(2,044,943)	(674,409)	3.032	(2,044,943)	(2,023,227)	3.032	(6,134,829)
Market	1,438,367	2.765	3,977,229	1,472,081	2.913	4,288,820	1,736,428	3.022	5,247,659	4,646,876	2.908	13,513,708
	96,746		$ (71,279)	130,449		$ 240,279	394,807		$ 1,199,151	622,002		$ 1,368,151
WACOGs		$ 2.887			$ 2.963			$ 3.020			$ 2.959	

Atmos Energy Corporation
Estimated Weighted Average Cost of Gas
For the Quarter ending January 31, 2016

	November-15			December-15			January-16			Total		
	Volumes	Rate	Value	Volumes	Rate	Value	Volumes	Rate	Value	Volumes	Rate	Value
Texas Gas												
Trunkline												
Tennessee Gas												
TX Gas Storage												
TN Gas Storage												
WKG Storage												
Midwestern												

(This information has been filed under a Petition for Confidentiality)

WACOGs

Atmos Energy Corporation
Correction Factor (CF)
For the Three Months Ended July 2015
2015-00000

Line No.	(a) Month	(b) Actual Purchased Volume (Mcf)	(c) Recoverable Gas Cost	(d) Actual GCA Recovered Gas Cost	(e) Under (Over) Recovery Amount	(f) Adjustments	(g) Total
1	May-15	589,501	$2,829,673.48	$3,058,271.71	($228,598.23)	$0.00	($228,598.23)
2							
3	June-15	578,231	$2,925,871.39	$2,062,134.30	$863,737.09	$0.00	$863,737.09
4							
5	July-15	401,944	$2,689,152.57	$1,718,648.54	$970,504.03	$0.00	$970,504.03
6							
7	Total Gas Cost						
8	Under/(Over) Recovery		$8,444,697.44	$6,839,054.55	$1,605,642.89	$0.00	$1,605,642.89
9							
10	PBR Savings reflected in Gas Costs		$639,010.53				

11			
12	Correction Factor - Part 1		
13	(Over)/Under Recovered Gas Cost through April 2015 (May 2015 GL)	(13,323,022.77)	
14	Total Gas Cost Under/(Over) Recovery for the three months ended July 2015	1,605,642.89	
15	Recovery from outstanding Correction Factor (CF)	(287,842.70)	
16	Over-Refunded Amount of Pipeline Refunds	0.00	
17	(Over)/Under Recovered Gas Cost through July 2015 (August 2015 GL) (a)	($12,005,222.58)	
18	Divided By: Total Expected Customer Sales (b)	16,849,112	Mcf
19			
20	Correction Factor - Part 1	**($0.7125)**	/ Mcf
21			
22	Correction Factor - Part 2		
23	Net Uncollectible Gas Cost through November 2014 (c)	1,066,833.80	
24	Divided By: Total Expected Customer Sales (b)	16,849,112	
25			
26	Correction Factor - Part 2	**$0.0633**	/ Mcf
27			
28	Correction Factor - Total (CF)		
29	Total Deferred Balance through July 2015 (August 2015 GL) including Net Uncol Gas Cost	($10,938,388.78)	
30	Divided By: Total Expected Customer Sales (b)	16,849,112	
31			
32	**Correction Factor - Total (CF)**	**($0.6492)**	/ Mcf
33			

Atmos Energy Corporation
Recoverable Gas Cost Calculation
For the Three Months Ended July 2015
2015-00000

Line No.	Description	GL Unit	June-15 (a) May-15	July-15 (b) Month June-15	August-15 (c) July-15
1	**Supply Volume**				
2	Pipelines:				
3	Texas Gas Transmission [1]	Mcf	0	0	0
4	Tennessee Gas Pipeline [1]	Mcf	0	0	0
5	Trunkline Gas Company [1]	Mcf	0	0	0
6	Midwestern Pipeline [1]	Mcf	0	0	0
7	**Total Pipeline Supply**	Mcf	0	0	0
8	Total Other Suppliers	Mcf	1,711,017	1,793,149	1,554,675
9	Off System Storage				
10	Texas Gas Transmission	Mcf	0	0	0
11	Tennessee Gas Pipeline	Mcf	0	0	0
12	System Storage				
13	Withdrawals	Mcf	0	0	1,247
14	Injections	Mcf	(851,387)	(813,837)	(827,070)
15	Producers	Mcf	2,182	2,053	2,007
16	Third Party Reimbursements	Mcf	(99)	(0)	(13)
17	Pipeline Imbalances cashed out	Mcf			
18	System Imbalances [2]	Mcf	(272,212)	(403,134)	(328,903)
19	**Total Supply**	Mcf	589,501	578,231	401,944
20					
21	Change in Unbilled	Mcf			
22	Company Use	Mcf	0	0	0
23	Unaccounted For	Mcf	0	0	0
24	**Total Purchases**	Mcf	589,501	578,231	401,944

[1] Includes settlement of historical imbalances and prepaid items.

[2] Includes Texas Gas No-Notice Service volumes and monthly imbalances related to transportation customer activities.

Atmos Energy Corporation
Recoverable Gas Cost Calculation
For the Three Months Ended July 2015
2015-00000

Line No.	Description	GL Unit	June-15 (a) May-15	July-15 (b) June-15	August-15 (c) July-15
				Month	
1	**Supply Cost**				
2	Pipelines:				
3	Texas Gas Transmission [1]	$	1,295,960	1,252,278	1,292,785
4	Tennessee Gas Pipeline [1]	$	196,439	185,429	126,451
5	Trunkline Gas Company [1]	$	6,877	6,655	6,877
6	Twin Eagle Resource Management	$	21,206	19,750	20,156
7	Midwestern Pipeline [1]	$	0	0	0
8	**Total Pipeline Supply**	$	1,520,481	1,464,111	1,446,270
9	Total Other Suppliers	$	4,122,057	4,792,462	4,165,876
10	Hedging Settlements	$	0	0	0
11	Off System Storage				
12	Texas Gas Transmission	$			
13	Tennessee Gas Pipeline	$			
14	WKG Storage	$	122,500	122,500	122,500
15	System Storage				
16	Withdrawals	$	0	0	3,675
17	Injections	$	(2,027,059)	(2,178,815)	(2,188,765)
18	Producers	$	5,792	5,655	5,582
19	Third Party Reimbursements	$	(880)	(2,487)	(1,632)
20	Pipeline Imbalances cashed out	$			
21	System Imbalances [2]	$	(913,218)	(1,277,554)	(864,354)
22	**Sub-Total**	$	2,829,673	2,925,871	2,689,153
23	Pipeline Refund + Interest				
24	Change in Unbilled	$			
25	Company Use	$	0		
26	Recovered thru Transportation	$	0		
27	**Total Recoverable Gas Cost**	$	2,829,673.48	2,925,871.39	2,689,152.57

[1] Includes demand charges, cost of settlement of historical imbalances and prepaid items.

[2] Includes Texas Gas No-Notice Service volumes and monthly imbalances related to transportation customer activities.

Atmos Energy Corporation
Recovery from Correction Factors (CF)
For the Three Months Ended July 2015
2015-00000

Line No.	Month	Type of Sales	(a) Mcf Sold	(b) CF Rate	(c) CF Amounts	(d) RF Rate	(e) RF Amounts	(f) PBR Rate	(g) PBRRF Amounts	(h) EGC Rate	(i) EGC Recovery Amounts	(j) Total Recoveries	
1	May-15	G-1 Sales	596,059.105	$0.2111	$125,828.08	$0.0000	$0.00	$0.1527	$91,018.23	$4.7814	$2,849,997.00	$3,066,843.31	
2		G-2 Sales	22,348.749	$0.2111	4,717.82	$0.0000	0.00	$0.1527	3,412.65	$3.4527	77,163.53	$85,294.00	
6		Sub Total	618,407.854		$130,545.90		$0.00		$94,430.88		$2,927,160.53	$3,152,137.31	
7		Timing: Cycle Billing and PPA's	0.000		(1,377.50)		0.00		4,373.14		131,111.18	$134,106.82	
8		Total	618,407.854		$129,168.40		$0.00		$98,804.02		$3,058,271.71	$3,286,244.13	$3,187,440.11
9													
10													
11	June-15	G-1 Sales	392,480.210	$0.2111	$82,852.57	$0.0000	$0.00	$0.1527	$59,931.73	$4.7814	$1,876,604.88	$2,019,389.18	
12		G-2 Sales	20,004.198	$0.2111	4,222.89	$0.0000	0.00	$0.1527	3,054.64	$3.4527	69,068.49	$76,346.02	
16		Sub Total	412,484.408		$87,075.46		$0.00		$62,986.37		$1,945,673.37	$2,095,735.20	
17		Timing: Cycle Billing and PPA's	0.000		239.79		0.00		4,983.05		116,460.93	$121,683.77	
18		Total	412,484.408		$87,315.25		$0.00		$67,969.42		$2,062,134.30	$2,217,418.97	$2,149,449.55
19													
20													
21	July-15	G-1 Sales	337,650.873	$0.2111	$71,278.10	$0.0000	$0.00	$0.1527	$51,559.29	$4.7814	$1,614,443.88	$1,737,281.27	
22		G-2 Sales	2,227.072	$0.2111	470.13	$0.0000	0.00	$0.1527	340.07	$3.4527	7,689.41	$8,499.61	
26		Sub Total	339,877.945		$71,748.23		$0.00		$51,899.36		$1,622,133.29	$1,745,780.88	
27		Timing: Cycle Billing and PPA's	0.000		(389.18)		0.00		4,050.86		96,515.25	$100,176.93	
28		Total	339,877.945		$71,359.05		$0.00		$55,950.22		$1,718,648.54	$1,845,957.81	$1,790,007.59
29													
30													
31	Total Recovery from Correction Factor (CF)				$287,842.70								
32	Total Amount Refunded through the Refund Factor (RF)						$0.00						
33	Total Recovery from Performance Based Rate Recovery Factor (PBRRF)								$222,723.66				
34	Total Recoveries from Expected Gas Cost (EGC) Factor										$6,839,054.55		
35	Total Recoveries from Gas Cost Adjustment Factor (GCA)											$7,349,620.91	
36													
37													$7,126,897.25

38 **NOTE: The cycle billing is a result of customers being billed by the meter read date.**
39 **The prior period adjustments (PPA's) consist of billing revisions/adjustments.**

Atmos Energy Corporation
Detail Sheet for Supply Volumes & Costs
Traditional and Other Pipelines

GL	Description	(a) June-15 May-15 MCF	(b) June-15 May-15 Cost	(c) July-15 June-15 MCF	(d) July-15 June-15 Cost	(e) August-15 July-15 MCF	(f) August-15 July-15 Cost
1	**Texas Gas Pipeline Area**						
2	LG&E Natural						
3	Texaco Gas Marketing						
4	CMS						
5	WESCO						
6	Southern Energy Company						
7	Union Pacific Fuels						
8	Atmos Energy Marketing, LLC	1,479,495	3,494,865	1,592,759	4,187,610.08	1,346,544	3,547,046.92
9	Engage						
10	ERI						
11	Prepaid						
12	Reservation						
13	Hedging Costs - All Zones						
14							
15	**Total**	1,479,495	$3,494,864.68	1,592,759	$4,187,610.08	1,346,544	$3,547,046.92
16							
17							
18	**Tennessee Gas Pipeline Area**						
19	Chevron Natural Gas, Inc.						
20	Atmos Energy Marketing, LLC	231,842	628,394.07	199,952	603,749.09	208,204	619,279.75
21	WESCO						
22	Prepaid						
23	Reservation						
24	Fuel Adjustment						
25							
26	**Total**	231,842	$628,394.07	199,952	$603,749.09	208,204	$619,279.75
27							
28							
29	**Trunkline Gas Company**						
30	Atmos Energy Marketing, LLC	0	(51.60)	0	33.44	0	(24.27)
31	Engage						
32	Prepaid						
33	Reservation						
34	Fuel Adjustment						
35							
36	**Total**	0	($51.60)	0	$33.44	0	($24.27)
37							
38							
39	**Midwestern Pipeline**						
40	Atmos Energy Marketing, LLC						
41	Midwestern Gas Transmission	(320)	(976.63)	438	1,282.20	(73)	(218.08)
42	Anadarko						
43	Prepaid						
44	Reservation						
45	Fuel Adjustment						
46							
47	**Total**	(320)	($976.63)	438	$1,282.20	(73)	($218.08)
48							
49							
50	**ANR Pipeline**						
51	Atmos Energy Marketing, LLC	0	(173.13)	0	(212.80)	0	(208.66)
52	LG&E Natural						
53	Anadarko						
54	Prepaid						
55	Reservation						
56	Fuel Adjustment						
57							
58	**Total**	0	($173.13)	0	($212.80)	0	($208.66)
59							
60							
61	**All Zones**						
62	Total	1,711,017	$4,122,057.39	1,793,149	$4,792,462.01	1,554,675	$4,165,875.66
63							
64							
65		**** Detail of Volumes and Prices Has Been Filed Under Petition for Confidentiality ****					

	Description	May, 2015 MCF	May, 2015 Cost	June, 2015 MCF	June, 2015 Cost	July, 2015 MCF	July, 2015 Cost
1	**Texas Gas Pipeline Area**						
2	LG&E Natural						
3	Texaco Gas Marketing						
4	CMS						
5	WESCO						
6	Southern Energy Company						
7	Union Pacific Fuels						
8	Atmos Energy Marketing, LLC						
9	Engage						
10	ERI						
11	Prepaid						
12	Reservation						
13	Hedging Costs - All Zones						
14							
15	**Total**	1,479,495	$3,494,864.68	1,592,759	$4,187,610.08	1,346,544	$3,547,046.92
16							
17							
18	**Tennessee Gas Pipeline Area**						
19	Chevron Natural Gas, Inc.						
20	Atmos Energy Marketing, LLC						
21	WESCO						
22	Prepaid						
23	Reservation						
24	Fuel Adjustment						
25							
26	**Total**	231,842	$628,394.07	199,952	$603,749.09	208,204	$619,279.75
27							
28							
29	**Trunkline Gas Company**						
30	Atmos Energy Marketing, LLC						
31	Engage						
32	Prepaid						
33	Reservation						
34	Fuel Adjustment						
35							
36	**Total**	0	($51.60)	0	$33.44	0	($24.27)
37							
38							
39	**Midwestern Pipeline**						
40	Atmos Energy Marketing, LLC						
41	Midwestern Gas Transmission						
42	Anadarko						
43	Prepaid						
44	Reservation						
45	Fuel Adjustment						
46							
47	**Total**	(320)	($976.63)	438	$1,282.20	(73)	($218.08)
48							
49							
50	**ANR Pipeline**						
51	Atmos Energy Marketing, LLC						
52	LG&E Natural						
53	Anadarko						
54	Prepaid						
55	Reservation						
56	Fuel Adjustment						
57							
58	**Total**	0	($173.13)	0	($212.80)	0	($208.66)
59							
60							
61	**All Zones**						
62	Total	1,711,017	$4,122,057.39	1,793,149	$4,792,462.01	1,554,675	$4,165,875.66
63							
64							
65		**** Detail of Volumes and Prices Has Been Filed Under Petition for Confidentiality ****					

Atmos Energy Corporation
Net Uncollectible Gas Cost
Twelve Months Ended November, 2014

Line No.	Month (a)	Gas Cost Written Off (b)	Margin Written Off (c)	Taxes & Other Written Off (d)	Total Written Off (e)	Gas Cost Collected (f)	Margin Collected (g)	Net Uncollectible Gas Cost (h)	Cumulative Net Uncollectible Gas Cost (i)
1	Dec-13	($61,142.54)	($73,651.55)	($6,485.42)	($141,279.51)	$18,477.73	$15,168.71	$42,664.81	$42,664.81
2	Jan-14	($28,363.27)	($52,067.36)	($3,234.04)	($83,664.67)	$12,675.37	$12,684.00	$15,687.90	$58,352.71
3	Feb-14	($19,001.55)	($33,043.97)	($1,979.61)	($54,025.13)	$20,496.40	$16,871.83	($1,494.85)	$56,857.86
4	Mar-14	($37,635.47)	($60,291.85)	($4,279.32)	($102,206.64)	$10,165.59	$10,779.75	$27,469.88	$84,327.74
5	Apr-14	($39,017.14)	($53,059.85)	($4,080.74)	($96,157.73)	$10,038.85	$8,550.51	$28,978.29	$113,306.03
6	May-14	($47,407.70)	($52,789.88)	($4,272.65)	($104,470.23)	$6,825.14	$6,785.80	$40,582.56	$153,888.59
7	Jun-14	($73,888.61)	($53,045.65)	($5,201.00)	($132,135.26)	$6,797.67	$6,423.62	$67,090.94	$220,979.53
8	Jul-14	($122,762.70)	($76,465.59)	($9,111.91)	($208,283.23)	$7,838.56	$7,689.90	$114,924.14	$335,903.67
9	Aug-14	($217,494.00)	($128,778.25)	($15,670.89)	($361,493.14)	$10,532.37	$10,923.63	$206,961.63	$542,865.30
10	Sep-14	($263,107.05)	($165,421.11)	($18,037.32)	($446,565.48)	$12,353.05	$11,403.28	$250,754.00	$793,619.30
11	Oct-14	($312,438.07)	($185,849.06)	($22,282.62)	($520,569.75)	$42,461.72	$36,328.57	$269,976.35	$1,063,595.65
12	Nov-14	($70,909.95)	($70,254.05)	($6,739.10)	($147,903.10)	$67,671.80	$54,282.98	$3,238.15	$1,066,833.80

Atmos Energy Corporation
Refund Factor
Case No. 2015-00000
(RF)

Line No.	Amounts Reported:	AMOUNT
1	Tennessee Gas Pipeline PCB/HSL Refund, Docket Nos. RP91-203 & RP92-132	
2	Tennessee Gas Pipeline Rate Case Refund, Docket No. RP11-1566	
3	Carryover from Case No. 2015-00000	58,977.12
4	Less: amount related to specific end users	0.00
5	Amount to flow-through	$ 58,977.12
6		
7	Average of the 3-Month Commercial Paper Rates for the immediately	0.00%
8	preceding 12-month period less 1/2 of 1% to cover the costs of refunding.	
9		

		(1) Demand	(2) Commodity	(3) Total
10				
11	**Allocation**			
12				
13	Balance to be Refunded	$0	$ 58,977	$58,977
14		0	0	0
15				
16	Total (w/o interest)	0	58,977	58,977
17	Interest (Line 14 x Line 5)	0	0	0
18	Total	$0	$58,977	$58,977
19				
20	**Refund Calculation**			
21				
22	Demand Allocator - All			
23	(See Exh. B, p. 8, line 12)	0.1550		
24	Demand Allocator - Firm			
25	(1 - Demand Allocator - All)	0.8450		
26	Firm Volumes (normalized)			
27	(See Exh. B, p. 6, col. 3, line 28)	16,617,444		
28	All Volumes (excluding Transportation)			
29	(See Exh. B, p. 6, col. 2, line 28)	16,849,112		
30				
31	Demand Factor - All	$0	$0.0000 / MCF	
32	Demand Factor - Firm	$0	$0.0000 / MCF	
33	Commodity Factor	$58,977		$ 0.0035 / MCF
34	Total Demand Firm Factor			
35	(Col. 2, lines 29 - 30)		**$0.0000 / MCF**	
36	Total Demand Interruptible Factor			
37	(Col. 2, line 29)		**$0.0000 / MCF**	
38	Total Firm Sales Factor			
39	(Col. 2, line 31 + col. 1, line 33)			**$ 0.0035 / MCF**

COMMONWEALTH OF KENTUCKY
BEFORE THE
KENTUCKY PUBLIC SERVICE COMMISSION

In the Matter of:

REFUND PLAN OF)
ATMOS ENERGY CORPORATION)

Case No. 2015-00000

CERTIFICATE OF COMPLIANCE

We hereby certify that the refund directed to be made by Order in Case No. 2015-00000 has been completed in the following manner:

Refund Detail

Customers Refund As Filed	$	(58,977.12)
Interest Accrued		-
Carry-over to next GCA Refund		(5,120.78)
Total	$	(64,097.90)

Refund by Class of Customer

Sales:		
Residential	$	38,644.97
Commercial		18,822.55
Industrial		2,584.13
Public Authority		4,046.25
Total	$	64,097.90

Atmos Energy Corporation
Performance Based Rate Recovery Factor
2015-00000
(PBRRF)

Exhibit E

Line No.	Amounts Reported:	AMOUNT
1	Company Share of 11/13-10/14 PBR Activity	$ 2,666,021.47
2	Carry-over Amount in Case No. 2010-00526	($93,722.12)
3		-
4	Total	$ 2,572,299.35
5		
6		
7	Total	$ 2,572,299.35
8	Less: Amount related to specific end users	0.00
9	Amount to flow-through	$ 2,572,299.35
10		
11		
12		
13	**Allocation**	**Total**
14		
15	Company share of PBR activity	$ 2,572,299.35
16		
17	**PBR Calculation**	
18		
19	Demand Allocator - All	
20	(See Exh. B, p. 6, line 10)	0.1550
21	Demand Allocator - Firm	
22	(1 - Demand Allocator - All)	0.8450
23	Firm Volumes (normalized)	
24	(See Exh. B, p. 6, col. (a), line 19)	16,617,444
25	All Volumes (excluding Transportation)	
26	(See Exh. B, p. 6, col. (b), line 28)	16,849,112
27		
28		
29	Total Sales Factor (Line 15 / Line 26)	**$ 0.1527 / MCF**
30		
31	Total Interruptible Sales Factor (Line 29)	**$ 0.1527 / MCF**

Atmos Energy Corporation
Performance Based Rate Recovery - Residual Balance Calculation
Carry-over Amount in Case No.

EXHIBIT E
Workpaper 1

Company Share of 11/12-10/13 PBR Activity	2,699,935.36
Carry-over Amount in Case No. 2013-00544	201,439.33
Balance Filed in Case No.	2,901,374.69

Line No.	Month (a)	Sales (b)	PBRRF (c)	PBR Recoveries (d)	PBR Recovery Adjustments (e)	Total PBR Recoveries (d) + (e) = (f)	Balance Prior (g) - (f) = (g)
1							
2	Balance Forward (from above)						$ 2,901,374.69
3	Feb-13	2,965,529	$0.1623	$481,305.30	$76.25	481,381.55	2,419,993.14
4	Mar-13	2,668,400	0.1623	433,081.37	$4.47	433,085.84	1,986,907.30
5	Apr-13	1,849,231	0.1623	300,130.20	($0.35)	300,129.85	1,686,777.45
6	May-13	1,010,897	0.1623	164,068.58	($222.11)	163,846.47	1,522,930.98
7	Jun-13	464,609	0.1623	75,406.09	$434.12	75,840.21	1,447,090.77
8	Jul-13	374,062	0.1623	60,710.23	$500.36	61,210.59	1,385,880.18
9	Aug-13	359,037	0.1623	58,271.67	$515.18	58,786.85	1,327,093.33
10	Sep-13	396,523	0.1623	64,355.75	$291.00	64,646.75	1,262,446.58
11	Oct-13	543,451	0.1623	88,202.14	$276.44	88,478.58	1,173,968.00
12	Nov-13	1,441,749	0.1623	233,995.85	$512.19	234,508.04	939,459.96
13	Dec-13	2,663,364	0.1623	432,263.91	$346.02	432,609.93	506,850.03
14	Jan-14	3,699,766	0.1623	600,471.96	$100.19	600,572.15	(93,722.12)
15							
16	Total	18,436,618		$2,992,263.05	$2,833.76	$2,995,096.81	($93,722.12)

Kentucky GCA Filing Control

	Current	Previous
GCA Effective Date	11/1/2015	8/1/2015
Issued Date	9/30/2015	6/30/2015
Order Date	N/A	4/15/2015
Case No.	2015-00000	2015-00220
Tarif Revision	EIGHTH	SEVENTH
Effective Period	Nov-15	Aug-15
	Dec-15	Sep-15
	Jan-16	Oct-15
Production Period	May-15	Feb-15
	Jun-15	Mar-15
	Jul-15	Apr-15
GL Period	Jun-15	Mar-15
	Jul-15	Apr-15
	Aug-15	May-15

Update WPT.1 - Tariff Revisions Table First

Atmos Energy Corporation
Kentucky/Mid-States Division
Kentucky Service Area
Gas Cost Adjustment Filing Checklist

Filing Date	**September 30, 2015**
Effective Date	**November 1, 2015**
Last Effective Date	**August 1, 2015**
Case No.	**2015-00000**
Previous Case No.	**2015-00220**
GL Period	**Aug-15**
Production Period	**Jul-15**

	Verify	Against	Primary Review	Secondary Review
Filing Notice				
C	Date on Letter - (June 30, 2015)	Checklist: Filing Date	✓	
1	Date - Bottom Left-Hand Corner	Checklist: Filing Date	✓	
	Period	Checklist: quarter starting with Effective Date	✓	
3	Tariff Revision Numbers - Seventh (paragraph 2)	Tariff Pages 4-6 Seventh REVISED	✓	
	Date - (paragraph 2)	Checklist: Effective Date	✓	
	GCA Rates - (paragraph 3)	Tariff Page 5	✓	
	Prior case number - (paragraph 4)	Exhibit A - column (a)	✓	
	Dates - (item 1)	Checklist: quarter starting with Effective Date	✓	
	G-1 EGC Rates - (item 2)	Exhibit A, page 1, Line 12, column (b)	✓	
	Dates - (item 2)	Checklist: quarter starting with Effective Date	✓	
	Prior G-1 EGC Rates - (item 2)	Exhibit A, page 1, Line 12, column (a)	✓	
	Prior Date - [item 2]	Checklist: quarter starting with Last Effective Date	✓	
	G-2 EGC Rates - (item 2 continue on page 4)	Exhibit A, page 1, Line 34, column (b)	✓	
	Dates - (item 2)	Checklist: quarter starting with Effective Date	✓	
	Prior G-2 EGC Rates - (item 2 continue on page 4)	Exhibit A, page 1, Line 34, column (a)	✓	
	Prior Dates - (item 2)	Checklist: quarter starting with Last Effective Date	✓	
4	Correction factor - (item 3)	Exhibit A, page 1, Line 13 , column (b)	✓	
	Date - (Item 3)	Checklist: last day of quarter containing the Effective Date	✓	
	Refund Factor - (item 4)	Exhibit A page 1, Line 14 , column (b)	✓	
	Date - (item 4)	Checklist: last day of quarter containing the Effective Date	✓	
	Production Month (last paragraph) / GL Month (last paragraph)	Checklist: last day of production month: April 30, 2015 / May 2015	✓	
5	Tariff Revision Numbers	Tariff Pages 5-6 Seventh REVISED	✓	
	Effective Date	Checklist: Effective Date	✓	
	Filing Date	Checklist: Filing Date	✓	
Tariff				
	Revision Numbers	Tariff Revision Table - Seventh REVISED	✓	
	Issue Date	Checklist - Filing Date	✓	
	Effective Date	Checklist - Effective Date	✓	
Exhibit A				
A.1	Prior Rates - column (a)	Previous Filing - A.1 column (b)	✓	
	Current Rates - column (b) Line(s) 4, 5, and 6	Tariff Page 4 - Transportation (T-4)	✓	
	Current Rates - column (b) Line(s) 19, 20, and 21	Tariff Page 4 - Sales (G-1)	✓	
	Current Rates - column (b) Line(s) 27 and 28	Tariff Page 4 - Transportation (T-3)	✓	
	Current Rates - column (b) Line(s) 41 and 42	Tariff Page 4 - Sales (G-2)	✓	
A.2	Prior Rates - column (a)	Previous Filing - A.2 column (b)	✓	
	Current Rates - column (b) Line(s) 4, 5, and 6	Tariff Page 6 - Firm Service (T-4) Gross Margin	✓	
	Current Rates - column (b) Line(s) 12 and 13	Tariff Page 6 - Interruptible Service (T-3) Gross Margin	✓	

	Verify	Against	Primary Review	Secondary Review
Exhibit B				
B1	Annual Units - column (b)/Total Texas Gas - column (b) line 49	WP-B.1 - column (n) Line(s) 4, 9, 14, 19 ,24, 29, 34, 39, 44 & 48	✓	
	Rates - column (c)	Pipeline Tariffs - Texas Gas Transmission (TGT)	✓	
B2	Annual Units column (b)/Total Zone 0 to 2, Total Zone 1 to 2 and Total Storage	WP-B.2 - column (o) Line(s) 2, 5, 8, 22, 23, 25, & 26	✓	
	Rates - column (c)	Pipeline Tariffs - Tennessee Gas Pipeline (TGP)	✓	
B3	Volumes - column (d) Line(s) 1, 7, 15, 16, and 22	Gas Supply Plan - Texas Gas Area	✓	
	Rates & Percentages - column(s) (b), Percentages, & (e), Rates)	Pipeline Tariffs - Texas Gas Transmission (TGT)/ Tennessee Gas Pipeline (TGP)	✓	
	Indexed gas cost price - column (e) Line(s) 2 and 8	Exhibit C Page 1 - Change Spot Price Here	✓	
	Storage volumes & dollars are at the correct sign - column (d) Line(s) 15 and 16	injections = (negative) / withdrawals = positive	✓	
	Storage Rate - column (e) Line 15	AES Storage Position	✓	
B4	Volumes - column (d) Line(s) 1, 8, 16, 17, & 25	Gas Supply Plan - Tennessee Gas Area	✓	
	Rates & Percentages - column(s) (b) & (c)	Pipeline Tariffs - Tennessee Gas Pipeline (TGP)	✓	
	Indexed gas cost price - column (e) Line(s) 2 and 9	Exhibit C page 1 - Change Spot Price Here	✓	
	Storage volumes & dollars are at the correct sign - column (d) Line(s) 16 and 17	injections = (negative) / withdrawals = positive	✓	
	Storage Rate - column (e) Line 16	AES Storage Position	✓	
B5	Volumes - column (d)	Gas Supply Plan - Texas Gas Area	✓	
	Rates & Percentages column(s) (b) & (c)	Pipeline Tariffs - Trunkline Gas Company	✓	
	Indexed gas cost price - column (e) Line 3	Exhibit C page 1 - Change Spot Price Here		
B6	Volumes - column (a) Line(s) 19, 23, & 26	Sales Budgeted Volumes *Only revise for February 1st filing	✓	
B7	Volumes - column (b) Line(s) 5, 13, 15, 20, and 23	Exhibit B page 3 column (d) line 19, Exhibit B page 4 column (d) line 25, Exhibit B page 5 column (d) line 2, Exhibit C page 2 total WKG Storage Volumes, & Gas Supply Plan -W.P B.8 Local Production	✓	
	$'s - column (d)	Exhibit B page 3 column (f) line 20, Exhibit B page 4 column (f) line 25, & Exhibit B page 5 column (f) line 7	✓	
	Local Production - column (b) Line 23	Gas Supply Plan -W.P B.8 Local Production	✓	
	Mcf Volumes - column (a)	Btu Conversion Factor Report	✓	
B8	Sales volumes - line 1	Exhibit B page 6 - G-1 Sales Volume - column (a) line 19 (+) G-2 Sales Volume - column (a) line 23	✓	
	Update Peak Day with November Filing	Peak Day report from gas supply	✓	

	Verify	Against	Primary Review	Secondary Review
Exhibit C				
C1	Update current NYMEX Futures	NYMEX Futures Worksheet Summary	✓	
C2	Volumes	Gas Supply Plan(s) /Exhibit B (AES Hedging Position)	✓	
Exhibit D				
D1	PBR Savings - column (c) Line 10	PBR Savings Report (W.P-D.1)	✓	
	Over/Under Beginning Balance - column (f) line 13	1910-14088 Reconciliation	✓	
	Over/Under Ending Balance - column (f) line 17	1910-14088 Reconciliation	✓	
D2	Purchased Volumes - column (a) line 24, column (b) line 24, & column (c) line 24	General Ledger 8XXX STAT	✓	
D3	Purchased Cost(s) - column (a) line 27, column (b) line 27, & column (c) line 27	General Ledger 8XXX USD	✓	
	Total Recoverable Gas Cost	Exhibit D Page 1 - column (c) Line 8	✓	
D4	Total GCA Recovery Amount	Exhibit D Page 1 - column (i) Line 8	✓	
	Recovery Amounts (Correction Factor, Refund Factor, PBR and GCA)	Margin Report/Recovery Worksheet	✓	
D5	Total Volume (row 62)	D2 Total other suppliers (row 8)	✓	
	Total Cost (row 62)	D3 Total other suppliers (row 9)	✓	
D6	Update in February Filing	Verify Ending Balance Against GL	✓	
Exhibit E				
E1	Total Firm Sales Factor	A1 Refund Factor		
E2	Customer Refund As Filed	Previous E1 Amount to flow-through		
PBR	Company Share	PBR Results from Gas Supply	✓	
	Carry-over	Exhibit E Work paper 1 Balance	✓	
	Sales Factors	A1 PBRF	✓	
SAP Rate Maintenance Form				
	Firm Rates (KYCM_GCR, KYND_GCR, KYPA_GCR, KYRS_GCR, KYRS_GCR)	Exhibit A Page 1 - column (b) Line 16	✓	
	Interruptible Rates (KYCM_GCR, KYND_GCR)	Exhibit A Page 1 - column (b) Line 38	✓	

Initial Review

Date

Secondary Review

Date

PBR Savings
Source: Atmos KY PBR Report

Month	Total Savings	Atmos' Share	Customer's Share	
May-15	580,395.69	265,451.43	314,944.26	
Jun-15	593,591.61	269,525.34	324,066.27	
Jul-15	0.00	0.00	0.00	
Total	1,173,987.30	534,976.77	639,010.53	D.1-(c)10

Note: Volumes should tie to previous Exhibit D - Recoveries filings

Month	Residential	Commercial	Industrial	Public Authority	Total
Aug-14	158,962	141,504	21,719	30,640	352,824
Sep-14	173,004	182,628	15,996	34,244	405,872
Oct-14	238,494	239,355	35,723	43,775	557,347
Nov-14	872,654	390,726	43,805	85,803	1,392,988
Dec-14	1,632,492	705,078	89,856	153,904	2,581,329
Jan-15	2,213,741	975,517	121,881	209,594	3,520,734
Feb-15	1,817,598	844,546	94,906	176,706	2,933,756
Mar-15	2,409,789	1,007,672	169,506	226,829	3,813,796
Apr-15	840,910	401,851	53,596	87,909	1,384,267
May-15	329,076	198,012	41,289	50,031	618,408
Jun-15	196,517	149,991	35,203	30,773	412,484
Jul-15	158,184	140,989	14,841	25,864	339,878
Total	11,041,420	5,377,870	738,322	1,156,071	18,313,684
Refund	0.0035	0.0035	0.0035	0.0035	0.0035
	38,644.97	18,822.55	2,584.13	4,046.25	64,097.89

tbl_TariffRevisions

1	2	3	4	5	6	7	1/5/1900	
Month	Case No.	Current	Canceling	Current Effective Valid from Date	Current Effective Valid to Date	New Effective Valid from Date	Order Date	
Feb-05	2005-00013	ELEVENTH	Tenth					
May-05	2005-00139	TWELFTH	Eleventh					
Aug-05	2005-00271	THIRTEENTH	Twelfth					
Oct-05	2005-00354	FOURTEENTH	Thirteenth					
Nov-05	2005-00399	FIFTEENTH	Fourteenth					
Feb-06	2005-00552	SIXTEENTH	Fifteenth					
May-06	2006-00135	SEVENTEENTH	Sixteenth					
Aug-06	2006-00324	EIGHTEENTH	Seventeenth					
Nov-06	2006-00428	NINETEENTH	EIGHTEENTH					
Feb-07	2006-00528	TWENTIETH	NINETEENTH					
May-07	2007-00136	TWENTY-FIRST	TWENTIETH					
Aug-07	2007-00263	TWENTY-SECOND	TWENTY-FIRST					
Nov-07	2007-00426	TWENTY-FOURTH	TWENTY-SECOND					
Feb-08	2007-00547	TWENTY-FIFTH	TWENTY-FOURTH					
May-08	2008-00110	TWENTY-SIXTH	TWENTY-FIFTH					
Jun-08	2008-00160	TWENTY-SEVENTH	TWENTY-SIXTH					
Jul-08	2008-00196	TWENTY-EIGHTH	TWENTY-SEVENTH					
Aug-08	2008-00240	TWENTY-NINTH	TWENTY-EIGHTH					
Oct-08	2008-00362	THIRTIETH	Twenty-Ninth					
Nov-08	2008-00407	THIRTY-FIRST	Thirtieth					
Feb-09	2008-00562	THIRTY-SECOND	Thirty-First					
Apr-09	2009-00092	THIRTY-THIRD	Thirty-Second					
May-09	2009-00138	THIRTY-FOURTH	Thirty-Third					
Aug-09	2009-00243	THIRTY-FIFTH	Thirty-Fourth					
Nov-09	2009-00393	THIRTY-SIXTH	THIRTY-FIFTH					
Jan-10	2009-00461	THIRTY-SEVENTH	THIRTY-SIXTH					
Feb-10	2009-00544	THIRTY-EIGHTH	THIRTY-SEVENTH					
May-10	2010-00135	THIRTY-NINTH	THIRTY-EIGHTH					
Jun-10	2009-00354	FORTIETH	THIRTY-NINTH					Rate Case Tariff Filing
Aug-10	2010-00257	FORTY-FIRST	FORTIETH					
Nov-10	2010-00386	FORTY-SECOND	FORTY-FIRST					
Feb-11	2010-00526	FORTY-THIRD	FORTY-SECOND					
Apr-11	2011-00068	FORTY-FOURTH	FORTY-THIRD					
May-11	2011-00114	FORTY-FIFTH	FORTY-FOURTH					
Aug-11	2011-00230	FORTY-SIXTH	Forty-Fifth					
Nov-11	2011-00400	FORTY-SEVENTH	Forty-Sixth					
Feb-12	2011-00520	FORTY-EIGHTH	Forty-Seventh					
May-12	2012-00121	FORTY-NINTH	Forth-Eighth					
Aug-12	2012-00287	FIFTIETH	Forty-Ninth					
Nov-12	2012-00438	FIFTY-FIRST	FIFTIETH					
Dec-12	2012-00480	FIFTY-SECOND	FIFTY-FIRST					Out-of-Cycle
Feb-13	2012-00587	FIFTY-THIRD	FIFTY-SECOND	0-Jan-00	31-Jan-13	1-Feb-13	1/17/2013	
May-13	2013-00123	FIFTY-FOURTH	FIFTY-THIRD	1-Feb-13	30-Apr-13	1-May-13	4/10/2013	
Aug-13	2013-00246	FIFTY-FIFTH	FIFTY-FOURTH	1-May-13	31-Jul-13	1-Aug-13	7/18/2013	
Nov-13	2013-00357	FIFTY-SIXTH	FIFTY-FIFTH	1-Aug-13	31-Oct-13	1-Nov-13	10/21/2013	
Jan-14	2013-00484	FIFTY-SEVENTH	FIFTY-SIXTH	1-Nov-13	31-Dec-13	31-Jan-14	1/28/2014	
Feb-14	2013-00484	FIRST	ORIGINAL	31-Jan-14	31-Jan-14	1-Feb-14	2/1/2014	Rate Case Tariff Filing
May-14	2014-00114	SECOND	FIRST	1-Feb-14	30-Apr-14	1-May-14	4/25/2014	
May-14	2014-00299	ORIGINAL		1-May-14	30-Apr-14	2-May-14	4/25/2014	
Aug-14	2014-00212	FIRST	ORIGINAL	2-May-14	31-Jul-14	1-Aug-14	7/18/2014	
Nov-14	2014-00349	SECOND	FIRST	1-Aug-14	31-Oct-14	1-Nov-14	10/27/2014	
Jan-15	2014-00413	THIRD	SECOND	1-Nov-14	31-Dec-14	1-Jan-15	12/22/2014	Out-of-Cycle
Feb-15	2014-00478	FOURTH	THIRD	1-Jan-15	31-Jan-15	1-Feb-15	1/26/2015	
Apr-15	2015-00070	FIFTH	FOURTH	1-Feb-15	31-Mar-15	1-Apr-15	3/17/2015	
May-15	2015-00103	SIXTH	FIFTH	1-Apr-15	30-Apr-15	1-May-15	4/15/2015	
Aug-15	2015-00220	SEVENTH	SIXTH	1-May-15	31-Jul-15	1-Aug-15		
Nov-15	2015-00000	EIGHTH	SEVENTH	1-Aug-15	31-Oct-15	1-Nov-15		

end of table

Hedge Positions

GAS SUPPLY AND SERVICES: HEDGE POSITIONS

Up One Level

Kentucky-PP Natural Gas Hedge Positions — Nov 14 - Mar 15

Delivery Month	Planned Hedge Volume	Volume Hedged	Price	Percent Complete
Nov 2014	500,000	346,300	$4.323	69%
Dec 2014	670,000	497,300	$4.434	74%
Jan 2015	670,000	580,840	$4.459	86%
Feb 2015	260,000	263,840	$4.378	101%
Mar 2015	300,000	249,020	$4.354	83%
Total	2,400,000	1,936,300	$4.401	80%

Estimated Storage
Source: AES Storage Positions

http://atmosphere.atmosenergy.com/home/depts/shsr/gassupply/storage/index.html?d=2&r=3&t=1

May-15

Field	Capacity	Inventory	WACOG	Percent Full	Inventory Cost		
Bon Harbor	798,065	271,705	3.096	34%	841,199		
Grandview	313,035	113,233	3.095	36%	350,456		
Hickory	462,890	154,289	3.037	33%	468,576		
Kirkwood	227,448	77,708	3.122	34%	242,604		
St. Charles	2,752,325	1,264,719	3.602	46%	4,555,518		
Tennessee Gas Pipeline	1,313,538	417,691	2.994	32%	1,250,567		
Texas Gas Transmission	3,841,150	1,229,168	2.589	32%	3,182,316	2.589	3,182,316
Western Kentucky (East Diamond)	1,793,750	760,764	3.548	42%	2,699,191		
Total	11,502,201	4,289,277	3.168	37%	13,590,427		
Storage:							
Company Owned	6,347,513	2,642,418	3.466		9,157,544		
Texas Gas Transmission	3,841,150	1,229,168	2.589		3,182,316		
Tennessee Gas Pipeline	1,313,538	417,691	2.994		1,250,567		
Total	11,502,201	4,289,277	3.168		13,590,427		

Storage Positions

GAS SUPPLY AND SERVICES: STORAGE POSITIONS

Up One Level

Kentucky - 9 Natural Gas Storage Positions

Field	Capacity	Inver
Bon Harbor Storage	798,065	[illegible]
Grandview Storage	313,035	[illegible]
Hickory Storage	462,890	[illegible]
Kirkwood Storage	227,448	[illegible]
St. Charles Storage	2,752,325	[illegible]
Tennessee Gas Pipeline Company	1,313,538	[illegible]
Texas Gas Transmission Storage Complex	3,841,150	[illegible]
Western Kentucky Gas Storage Incorporated-East Diamond	1,793,750	[illegible]
Total	11,502,201	[illegible]

SAP GCR Price Keys Maintenance Request Form

Compay	50													
State	KY			Price Key					Current Effective dates		Sub-Components	New Effective date	New Price Amount	
Banner Rate	RC	GCR Rate	LITYP	Price Key	Price Key Description		Billing Class	Atributes	Valid from	Valid To	Price Amount	Valid from	Price Amount	Total
9G19-9GCU	KYAU_GSF	KYAU_GCR	Y00003	KYAU_GCR7	KY-GAS COST RECOVERY-FIRM ATMOS USE (G1)		KYAU	GL Posting Relevant	1-Aug-2015	31-Oct-2015	0.42233	1-Nov-2015	0.43382	
9G10	**KYCM_GSF**	**KYCM_GCR**	**Y00003**	**KYCM_GCR1**	**KY-GAS COST RECOVERY-FIRM COM (G1)**		**KYCM**	**GL Posting Relevant**	**1-Aug-2015**	**31-Oct-2015**	**0.42233**	**1-Nov-2015**	**0.43382**	**0.43382** TRUE
			Z00005	KYCM_G1_DB	KY- BAD DEBT GAS COST RECOVERIES			GCR Subcomponent	1-Aug-2015	31-Oct-2015	0.00000	1-Nov-2015	0.00000	
			Z00007	KYCM_G1_DF	KY- DEFERRED RECOVERIES			GCR Subcomponent	1-Aug-2015	31-Oct-2015	-0.07274	1-Nov-2015	-0.06492	
			Z00008	KYCM_G1_GR	KY- GAS COST RECOVERIES			GCR Subcomponent	1-Aug-2015	31-Oct-2015	0.47980	1-Nov-2015	0.48347	
			Z00017	KYCM_G1_PB	KY- PERFORMANCE BASED RATES			GCR Subcomponent	1-Aug-2015	31-Oct-2015	0.01527	1-Nov-2015	0.01527	
			Z00014	KYCM_G1_RA	KY- PIPELINE REFUNDS			GCR Subcomponent	1-Aug-2015	31-Oct-2015	0.00000	1-Nov-2015	0.00000	
								GCR Subcomponent	1-Aug-2015	31-Oct-2015		1-Nov-2015		
9G20	**KYCM_GSI**	**KYCM_GCR**	**Y00003**	**KYCM_GCR2**	**KY GAS COST RECOVERY-INTR COM (G2)**		**KYCM**	**GL Posting Relevant**	**1-Aug-2015**	**31-Oct-2015**	**0.29024**	**1-Nov-2015**	**0.30173**	**0.30173** TRUE
			Z00005	KYCM_G2_DB	KY- BAD DEBT GAS COST RECOVERIES	BDP		GCR Subcomponent	1-Aug-2015	31-Oct-2015	0.00000	1-Nov-2015	0.00000	
			Z00007	KYCM_G2_DF	KY- DEFERRED RECOVERIES	DFP		GCR Subcomponent	1-Aug-2015	31-Oct-2015	-0.07274	1-Nov-2015	-0.06492	
			Z00008	KYCM_G2_GR	KY- GAS COST RECOVERIES	GRP		GCR Subcomponent	1-Aug-2015	31-Oct-2015	0.34771	1-Nov-2015	0.35138	
			Z00017	KYCM_G2_PB	KY- PERFORMANCE BASED RATES	PBP		GCR Subcomponent	1-Aug-2015	31-Oct-2015	0.01527	1-Nov-2015	0.01527	
			Z00014	KYCM_G2_RA	KY- PIPELINE REFUNDS	RAP		GCR Subcomponent	1-Aug-2015	31-Oct-2015	0.00000	1-Nov-2015	0.00000	
								GCR Subcomponent	1-Aug-2015	31-Oct-2015		1-Nov-2015		
9G10	**KYND_GSF**	**KYND_GCR**	**Y00003**	**KYND_GCR4**	**KY-GAS COST RECOVERY-FIRM IND (G1)**		**KYND**	**GL Posting Relevant**	**1-Aug-2015**	**31-Oct-2015**	**0.42233**	**1-Nov-2015**	**0.43382**	**0.43382** TRUE
9I09			Z00005	KYND_G4_DB	KY- BAD DEBT GAS COST RECOVERIES			GCR Subcomponent	1-Aug-2015	31-Oct-2015	0.00000	1-Nov-2015	0.00000	
			Z00007	KYND_G4_DF	KY- DEFERRED RECOVERIES			GCR Subcomponent	1-Aug-2015	31-Oct-2015	-0.07274	1-Nov-2015	-0.06492	
			Z00008	KYND_G4_GR	KY- GAS COST RECOVERIES			GCR Subcomponent	1-Aug-2015	31-Oct-2015	0.47980	1-Nov-2015	0.48347	
			Z00017	KYND_G4_PB	KY- PERFORMANCE BASED RATES			GCR Subcomponent	1-Aug-2015	31-Oct-2015	0.01527	1-Nov-2015	0.01527	
			Z00014	KYND_G4_RA	KY- PIPELINE REFUNDS			GCR Subcomponent	1-Aug-2015	31-Oct-2015	0.00000	1-Nov-2015	0.00000	
								GCR Subcomponent	1-Aug-2015	31-Oct-2015		1-Nov-2015		
9G20	**KYND_GSI**	**KYND_GCR**	**Y00003**	**KYND_GCR5**	**KY GAS COST RECOVERY-INTR IND (G2)**		**KYND**	**GL Posting Relevant**	**1-Aug-2015**	**31-Oct-2015**	**0.29024**	**1-Nov-2015**	**0.30173**	**0.30173** TRUE
			Z00005	KYND_G5_DB	KY- BAD DEBT GAS COST RECOVERIES			GCR Subcomponent	1-Aug-2015	31-Oct-2015	0.00000	1-Nov-2015	0.00000	
			Z00007	KYND_G5_DF	KY- DEFERRED RECOVERIES			GCR Subcomponent	1-Aug-2015	31-Oct-2015	-0.07274	1-Nov-2015	-0.06492	
			Z00008	KYND_G5_GR	KY- GAS COST RECOVERIES			GCR Subcomponent	1-Aug-2015	31-Oct-2015	0.34771	1-Nov-2015	0.35138	
			Z00017	KYND_G5_PB	KY- PERFORMANCE BASED RATES			GCR Subcomponent	1-Aug-2015	31-Oct-2015	0.01527	1-Nov-2015	0.01527	
			Z00014	KYND_G5_RA	KY- PIPELINE REFUNDS			GCR Subcomponent	1-Aug-2015	31-Oct-2015	0.00000	1-Nov-2015	0.00000	
								GCR Subcomponent	1-Aug-2015	31-Oct-2015		1-Nov-2015		
9G10	**KYPA_GSF**	**KYPA_GCR**	**Y00003**	**KYPA_GCR2**	**KY-GAS COST RECOVERY-FIRM PA (G1)**		**KYPA**	**GL Posting Relevant**	**1-Aug-2015**	**31-Oct-2015**	**0.42233**	**1-Nov-2015**	**0.43382**	**0.43382** TRUE
			Z00005	KYPA_G2_DB	KY- BAD DEBT GAS COST RECOVERIES			GCR Subcomponent	1-Aug-2015	31-Oct-2015	0.00000	1-Nov-2015	0.00000	
			Z00007	KYPA_G2_DF	KY- DEFERRED RECOVERIES			GCR Subcomponent	1-Aug-2015	31-Oct-2015	-0.07274	1-Nov-2015	-0.06492	
			Z00008	KYPA_G2_GR	KY- GAS COST RECOVERIES			GCR Subcomponent	1-Aug-2015	31-Oct-2015	0.47980	1-Nov-2015	0.48347	
			Z00017	KYPA_G2_PB	KY- PERFORMANCE BASED RATES			GCR Subcomponent	1-Aug-2015	31-Oct-2015	0.01527	1-Nov-2015	0.01527	
			Z00014	KYPA_G2_RA	KY- PIPELINE REFUNDS			GCR Subcomponent	1-Aug-2015	31-Oct-2015	0.00000	1-Nov-2015	0.00000	
								GCR Subcomponent	1-Aug-2015	31-Oct-2015		1-Nov-2015		
9G10	**KYRS_GSF**	**KYRS_GCR**	**Y00003**	**KYRS_GCR3**	**KY-GAS COST RECOVERY-FIRM RES (G1)**		**KYRS**	**GL Posting Relevant**	**1-Aug-2015**	**31-Oct-2015**	**0.42233**	**1-Nov-2015**	**0.43382**	**0.43382** TRUE
			Z00005	KYRS_G3_DB	KY- BAD DEBT GAS COST RECOVERIES			GCR Subcomponent	1-Aug-2015	31-Oct-2015	0.00000	1-Nov-2015	0.00000	
			Z00007	KYRS_G3_DF	KY- DEFERRED RECOVERIES			GCR Subcomponent	1-Aug-2015	31-Oct-2015	-0.07274	1-Nov-2015	-0.06492	
			Z00008	KYRS_G3_GR	KY- GAS COST RECOVERIES			GCR Subcomponent	1-Aug-2015	31-Oct-2015	0.47980	1-Nov-2015	0.48347	
			Z00017	KYRS_G3_PB	KY- PERFORMANCE BASED RATES			GCR Subcomponent	1-Aug-2015	31-Oct-2015	0.01527	1-Nov-2015	0.01527	
			Z00014	KYRS_G3_RA	KY- PIPELINE REFUNDS			GCR Subcomponent	1-Aug-2015	31-Oct-2015	0.00000	1-Nov-2015	0.00000	
								GCR Subcomponent	1-Aug-2015	31-Oct-2015		1-Nov-2015		
9G10	**KYRS_GSFP**	**KYRS_GCR**	**Y00003**	**KYRS_GCR3**	**KY-GAS COST RECOVERY-FIRM RES (G1)**		**KYRS**	**GL Posting Relevant**	**1-Aug-2015**	**31-Oct-2015**	**0.42233**	**1-Nov-2015**	**0.43382**	**0.43382** TRUE
			Z00005	KYRS_G3_DB	KY- BAD DEBT GAS COST RECOVERIES			GCR Subcomponent	1-Aug-2015	31-Oct-2015	0.00000	1-Nov-2015	0.00000	
			Z00007	KYRS_G3_DF	KY- DEFERRED RECOVERIES			GCR Subcomponent	1-Aug-2015	31-Oct-2015	-0.07274	1-Nov-2015	-0.06492	
			Z00008	KYRS_G3_GR	KY- GAS COST RECOVERIES			GCR Subcomponent	1-Aug-2015	31-Oct-2015	0.47980	1-Nov-2015	0.48347	
			Z00017	KYRS_G3_PB	KY- PERFORMANCE BASED RATES			GCR Subcomponent	1-Aug-2015	31-Oct-2015	0.01527	1-Nov-2015	0.01527	
			Z00014	KYRS_G3_RA	KY- PIPELINE REFUNDS			GCR Subcomponent	1-Aug-2015	31-Oct-2015	0.00000	1-Nov-2015	0.00000	
								GCR Subcomponent	1-Aug-2015	31-Oct-2015		1-Nov-2015		

Approved by _____ Date _____ Verified by _____ Date _____

Summary

ATMOS ENERGY CORPORATION - KENTUCKY
SUMMARY OF RATES
TEST YEAR ENDING MAY, 31 2017

Line No.	Billing Component	Applicable Tariffs	Current Rate	Proposed Rate	
	(a)	(b)	(c)	(d)	(e)
1	**CUSTOMER CHARGES, $/month**				
2	Firm Services - Residential	G-1	$18.65	$18.25	
3	Firm Services - Non-Residential	G-1	48.44	45.00	
4	Interruptible Sales	G-2	395.56	375.00	
5	Firm Transportation	T-4	390.12	375.00	
6	Interruptible Transportation	T-3	388.79	375.00	
7					
8	**DISTRIBUTION CHARGES, $/Mcf**				
9	Firm Sales	G-1			
10	1-300 Mcf		$ 1.3180	$ 1.5800	
11	301-15000 Mcf		0.8800	1.0100	
12	Over 15000		0.6200	0.7228	
13	Firm Transportation	T-4			
14	1-300 Mcf		$ 1.4401	$ 1.5800	
15	301-15000 Mcf		0.9615	1.0100	
16	Over 15000		0.6774	0.7228	
17	Interruptible Sales	G-2			
18	1-15000 Mcf		$ 0.8077	$ 0.8900	
19	Over 15000		0.5419	0.6000	
20	Interruptible Transportation	T-3			
21	1-15000 Mcf		$ 0.8770	$ 0.8900	
22	Over 15000		0.5884	0.6000	
23					
24	**OTHER CHARGES**				
25	Transp. Adm. Fee, $/Mcf	T-2, T-3, T-4	$ 50.00	$ 50.00	
26	Parking, $/Mcf	T-4, T-3	0.10	0.10	
27					
28		Current Rate		Proposed Rate	
29		Norm Hrs	After Hrs	Norm Hrs	After Hrs
30	**SERVICE CHARGES**				
31	Meter Set	$ 34.00	$ 44.00	$ 34.00	$ 44.00
32	Turn On	23.00	28.00	23.00	28.00
33	Read	12.00	14.00	12.00	14.00
34	Reconnect Delinquent Service	39.00	47.00	39.00	47.00
35	Seasonal Charge	65.00	73.00	65.00	73.00
36	Special Meter Reading Charge	-	N/A	-	N/A
37	Meter Test Charge	20.00	N/A	20.00	N/A
38	Returned Check Charge	25.00	N/A	25.00	N/A
39	Class 1 EFM Equipment Charge	75.00	N/A	75.00	N/A
40	Class 2 EFM Equipment Charge	175.00	N/A	175.00	N/A
41	Late Payment Charge	5.0%	5.0%	5.0%	5.0%

		Mar-15	Apr-15	May-15	Jun-15	Jul-15	Aug-15	Sep-15	Oct-15	Nov-15	Dec-15	Jan-16	Feb-16	Base Period	Mar-16	Apr-16	May-16	Jun-16	Jul-16	Aug-16	Sep-16
	OPERATING REVENUE																				
	Sales of Gas																				
4800	Residential	14,961,460	9,282,454	5,604,437	4,313,536	3,962,854	3,747,390	3,769,417	4,724,297	8,123,139	12,998,617	13,698,809	13,428,215	97,714,725	12,721,824	8,214,890	5,382,142	4,201,269	3,877,378	3,821,141	3,845,344
4811	Commercial	6,090,281	3,984,641	2,441,092	1,937,925	1,808,470	1,632,736	1,639,455	1,992,149	3,330,416	4,916,730	5,565,913	5,588,311	40,908,118	5,080,332	3,426,901	2,299,191	1,840,367	1,721,803	1,690,360	1,697,937
4812	Industrial	1,204,191	438,515	325,145	275,857	168,592	197,626	158,300	217,208	293,534	551,761	721,443	584,655	5,136,925	948,717	356,949	292,805	248,583	152,993	213,968	170,704
4820	Other - Public Authority	1,250,093	726,269	392,988	281,381	254,215	219,884	228,524	317,448	616,794	958,235	1,101,190	1,073,586	7,420,407	1,020,452	613,292	364,608	253,073	238,326	239,069	239,375
	Total Sales of Gas	23,506,024	14,411,879	8,763,662	6,808,798	6,194,231	5,797,435	5,795,696	7,251,102	12,363,882	18,525,343	21,087,356	20,674,768	151,180,175	19,771,325	12,612,031	8,338,746	6,553,312	5,990,500	5,955,538	5,953,361
	Other Operating Income																				
4870	Forfeited Discounts	192,333	178,270	111,702	67,500	52,256	48,198	44,791	45,092	56,283	96,549	143,697	162,832	1,199,484	160,631	150,471	97,972	64,359	50,431	46,693	45,925
4880	Misc. Service Revenues	61,274	55,115	56,750	53,147	52,352	49,875	61,445	120,749	125,695	56,798	53,861	48,764	795,825	61,274	55,115	56,750	53,147	52,352	49,875	61,445
4895-4896	Revenue From Transportation of Gas of Others	1,335,401	1,140,628	1,092,902	1,054,710	1,013,351	1,068,159	1,050,911	1,190,909	1,319,363	1,329,061	1,473,668	1,424,543	14,493,604	1,335,401	1,140,628	1,092,902	1,054,710	1,013,351	1,068,159	1,050,911
4950	Other Gas Revenue (Special Contracts)	227,857	214,960	205,466	198,244	198,881	207,454	197,357	213,503	225,558	235,550	252,289	241,811	2,618,728	227,857	214,960	205,466	198,244	198,881	207,454	197,357
	Total Other Operating Income	1,816,865	1,588,973	1,466,820	1,373,601	1,316,841	1,373,686	1,354,504	1,570,253	1,726,879	1,717,958	1,923,514	1,877,950	19,107,641	1,785,163	1,561,173	1,453,090	1,370,460	1,314,815	1,372,181	1,355,638
	Total Revenue	25,322,889	16,000,851	10,230,482	8,182,399	7,510,872	7,171,120	7,150,199	8,821,355	14,090,761	20,243,301	23,010,870	22,552,717	170,287,816	21,556,488	14,173,205	9,791,837	7,923,772	7,305,315	7,327,719	7,308,999
	Purchased Gas Costs	15,783,268	8,570,868	3,932,364	2,377,526	1,919,707	1,588,015	1,595,701	2,689,692	6,629,573	11,273,365	13,256,828	13,341,917	82,958,823	12,036,211	6,760,556	3,498,592	2,113,850	1,707,941	1,738,085	1,745,312
	Gross Profit	9,539,621	7,429,983	6,298,118	5,804,873	5,591,166	5,583,105	5,554,498	6,131,663	7,461,188	8,969,936	9,754,042	9,210,800	87,328,993	9,520,277	7,412,650	6,293,244	5,809,922	5,597,374	5,589,634	5,563,687
	Storage Balance							16,574,117	20,151,685	17,745,957	12,230,226	5,459,844	(778,028)		(5,804,384)	(2,240,183)	1,169,008	4,845,004	8,190,532	11,757,874	15,327,942
											$5,554,498	$6,131,663	$7,461,188		$8,969,936	$9,754,042	$9,210,800			5,809,922	5,597,374
											3,415,438	3,622,379	1,749,613		550,341	(2,341,392)	(2,917,556)			(220,288)	(33,888)
	Bad Debt Calculation based on Revenues										89,857.91	101,829.56	100,450.56	730,218.25	94,113.04	61,275.41	40,229.70	-		28,707.85	28,913.28
	Bad Debt Calculation based on Margin																				
	Eliminate																				

Oct-16	Nov-16	Dec-16	Jan-17	Feb-17	Mar-17	Apr-17	May-17	Test period	Fiscal Years 2015	2016	2017	2018	2019	2020
4,867,277	8,345,706	12,478,367	14,143,816	13,587,812	12,857,075	8,294,819	5,503,226	95,823,030	107,462,391	94,137,064	96,045,489	97,861,094	99,048,032	100,437,864
2,075,771	3,426,762	5,072,886	5,747,048	5,842,885	5,127,401	3,455,973	2,363,431	39,862,445	45,537,938	39,150,431	40,019,025	40,771,833	41,230,021	41,793,354
236,478	306,081	575,973	753,210	591,798	960,768	361,429	308,541	4,880,527	5,854,977	4,753,320	4,918,708	5,051,036	5,134,408	5,237,741
334,522	637,714	992,365	1,141,047	1,085,111	1,031,153	619,398	377,456	7,189,609	8,418,252	7,036,449	7,218,477	7,379,930	7,477,314	7,596,840
7,514,048	12,716,263	19,119,592	21,785,121	20,907,206	19,976,397	12,731,819	8,552,654	147,755,611	167,273,558	145,077,265	148,201,698	151,063,895	152,887,776	155,065,599
46,254	58,212	99,268	148,252	168,155	162,432	152,013	98,892	1,140,887	1,297,456	1,120,917	1,144,971	1,167,278	1,181,132	1,197,603
120,749	125,695	56,798	53,861	48,764	61,274	55,115	58,750	795,825	795,825	795,825	795,825	795,825	795,825	795,825
1,190,909	1,319,363	1,329,061	1,473,668	1,424,543	1,335,401	1,140,828	1,092,902	14,493,604	14,493,604	14,493,604	14,493,604	14,493,604	14,493,604	14,493,604
213,503	225,558	235,550	252,289	241,811	227,857	214,960	205,466	2,618,728	2,618,728	2,618,728	2,618,728	2,618,728	2,618,728	2,618,728
1,571,415	1,728,828	1,720,676	1,928,069	1,883,272	1,786,954	1,582,716	1,454,010	19,049,044	19,205,613	19,029,074	19,053,128	19,075,435	19,089,289	19,105,760
9,085,463	14,445,091	20,840,268	23,713,190	22,790,478	21,763,361	14,294,335	10,005,665	166,804,555	186,479,171	164,106,339	167,254,826	170,139,330	171,977,064	174,171,359
2,944,013	6,971,277	11,854,748	13,940,763	13,559,964	12,228,925	6,869,655	3,703,645	79,378,177	99,112,613	76,791,921	79,791,951	82,529,745	84,229,224	86,282,646
6,141,450	7,473,814	8,985,520	9,772,427	9,230,515	9,534,436	7,424,680	6,303,020	87,426,479	87,368,558	87,314,417	87,462,875	87,609,585	87,747,840	87,888,713
18,933,457	16,512,573	11,008,224	4,260,470	(1,939,025)	(6,718,020)	(2,960,535)	794,950							
									87426478.78	-				
							Storage 13-month avg	9,228,574						
5,689,634	5,563,687	6,141,450	7,473,814	8,985,520	9,772,427	9,230,515	9,534,436	73,698,779		87,535,426	87,676,307	87,815,761	87,958,529	
551,815	1,910,127	2,844,070	2,298,614	244,995	(237,991)	(1,805,835)	(3,231,416)	-2,320,403		#REF!	#REF!	#REF!	#REF!	
38,387.65	62,050.91	92,718.09	105,159.56	101,577.04	95,078.14	61,850.95	41,220.57	714,375.42		#REF!	#REF!	#REF!	#REF!	

	Mar-15	Apr-15	May-15	Jun-15	Jul-15	Aug-15	Sep-15	Oct-15	Nov-15	Dec-15	Jan-16	Feb-16	Base Period	Mar-16	Apr-16	May-16	Jun-16	Jul-16	Aug-16
CUSTOMERS																			
Residential	175,369	158,239	156,709	156,293	154,293	151,835	151,412	152,919	152,794	158,320	158,273	141,581	155,670	175,769	158,639	157,109	156,693	154,693	152,235
Commercial	19,216	17,749	17,374	17,241	17,101	16,770	16,765	16,902	16,922	17,701	17,813	16,333	17,324	19,216	17,749	17,374	17,241	17,101	16,770
Industrial	243	207	201	213	201	219	195	204	191	208	212	178	206	243	207	201	213	201	219
Other - Public Authority	1,769	1,555	1,550	1,563	1,563	1,507	1,544	1,572	1,520	1,559	1,567	1,378	1,554	1,769	1,555	1,550	1,563	1,563	1,507
Total	196,597	177,750	175,834	175,310	173,158	170,331	169,916	171,597	171,427	177,788	177,865	159,470	174,754	196,997	178,150	176,234	175,710	173,558	170,731
MCF (Cycle Bill Month)																			
Residential	1,621,587	902,344	414,936	216,421	167,918	165,244	170,643	337,891	932,351	1,616,987	1,900,053	1,856,610	10,302,985	1,625,303	904,625	415,995	216,974	168,354	165,679
Commercial	721,907	445,885	249,500	171,495	152,382	149,450	151,674	216,669	447,353	724,556	840,547	833,988	5,105,607	721,907	445,885	249,500	171,495	152,382	149,450
Industrial	183,059	67,877	60,737	51,304	29,137	40,212	30,870	46,682	55,396	106,981	140,588	108,843	921,685	183,059	67,877	60,737	51,304	29,137	40,212
Other - Public Authority	164,140	93,675	49,899	32,190	27,935	26,935	28,143	44,282	97,144	158,493	185,084	176,785	1,084,704	164,140	93,675	49,899	32,190	27,935	26,935
Total	2,690,693	1,509,781	775,072	471,410	377,373	381,841	381,330	645,725	1,532,243	2,607,017	3,066,272	2,976,226	17,414,982	2,694,409	1,512,061	776,131	471,963	377,809	382,276

Transportation

Customers																			
Tariff	194	194	194	194	194	194	194	194	194	194	194	194	194	194	194	194	194	194	194
Contract	15	15	15	15	15	15	15	15	15	15	15	15	15	15	15	15	15	15	15
Total	209	209	209	209	209	209	209	209	209	209	209	209	209	209	209	209	209	209	209
Volume (Mcf)																			
Tariff	1,460,031	1,217,023	1,164,227	1,114,796	1,070,595	1,141,609	1,117,115	1,285,763	1,429,755	1,439,176	1,626,910	1,553,506	15,620,506	1,460,031	1,217,023	1,164,227	1,114,796	1,070,595	1,141,609
Contract	1,281,922	1,164,880	1,118,519	1,109,174	1,125,907	1,134,520	1,120,717	1,161,721	1,213,200	1,264,580	1,356,515	1,329,401	14,381,056	1,281,922	1,164,880	1,118,519	1,109,174	1,125,907	1,134,520
Total	2,741,953	2,381,903	2,282,746	2,223,970	2,196,502	2,276,129	2,237,832	2,447,484	2,642,955	2,703,756	2,983,425	2,882,907	30,001,562	2,741,953	2,381,903	2,282,746	2,223,970	2,196,502	2,276,129

										Fiscal Years					
Sep-16	Oct-16	Nov-16	Dec-16	Jan-17	Feb-17	Mar-17	Apr-17	May-17	Test period	2015	2016	2017	2018	2019	2020
151,812	153,319	153,194	158,720	158,673	141,981	176,169	159,039	157,509	156,170	155,503	155,903	156,303	156,703	157,103	157,503
16,765	16,902	16,922	17,701	17,813	16,333	19,216	17,749	17,374	17,324	17,324	17,324	17,324	17,324	17,324	17,324
195	204	191	208	212	178	243	207	201	206	206	206	206	206	206	206
1,544	1,572	1,520	1,559	1,567	1,378	1,769	1,555	1,550	1,554	1,554	1,554	1,554	1,554	1,554	1,554
170,316	171,997	171,827	178,188	178,265	159,870	197,397	178,550	176,634	175,254	174,587	174,987	175,387	175,787	176,187	176,587
171,094	338,775	934,791	1,621,088	1,904,887	1,861,869	1,629,019	906,922	417,054	10,336,507	10,285,453	10,311,915	10,338,362	10,364,849	10,391,315	10,417,780
151,674	216,869	447,353	724,556	840,547	833,988	721,907	445,885	249,500	5,105,607	5,105,607	5,105,607	5,105,607	5,105,607	5,105,607	5,105,607
30,870	46,682	55,396	106,981	140,588	108,843	183,059	67,877	60,737	921,685	921,685	921,685	921,685	921,685	921,685	921,685
28,143	44,282	97,144	158,493	185,084	176,785	164,140	93,675	49,899	1,084,704	1,084,704	1,084,704	1,084,704	1,084,704	1,084,704	1,084,704
381,781	646,609	1,534,684	2,611,118	3,071,106	2,981,485	2,698,125	1,514,358	777,190	17,448,504	17,397,450	17,423,912	17,450,379	17,476,846	17,503,312	17,529,777
									66.19	66.14	66.14	66.14	66.14	66.14	66.14
									294.71	294.71	294.71	294.71	294.71	294.71	294.71
									4,474.20	4,474.20	4,474.20	4,474.20	4,474.20	4,474.20	4,474.20
									698.05	698.05	698.05	698.05	698.05	698.05	698.05
									99.56	99.65	99.57	99.50	99.42	99.35	99.27
194	194	194	194	194	194	194	194	194	194	194	194	194	194	194	194
15	15	15	15	15	15	15	15	15	15	15	15	15	15	15	15
209	209	209	209	209	209	209	209	209	209	209	209	209	209	209	209
1,117,115	1,285,763	1,429,755	1,439,176	1,626,910	1,553,506	1,460,031	1,217,023	1,184,227	15,620,506	15,620,506	15,620,506	15,620,506	15,620,506	15,620,506	15,620,506
1,120,717	1,161,721	1,213,200	1,264,580	1,356,515	1,329,401	1,281,922	1,164,880	1,118,519	14,381,056	14,381,056	14,381,056	14,381,056	14,381,056	14,381,056	14,381,056
2,237,832	2,447,484	2,642,955	2,703,756	2,983,425	2,882,907	2,741,953	2,381,903	2,282,746	30,001,562	30,001,562	30,001,562	30,001,562	30,001,562	30,001,562	30,001,562
										80,518	80,518	80,518	80,518	80,518	80,518
										958,737	958,737	958,737	958,737	958,737	958,737
										143,548	143,548	143,548	143,548	143,548	143,548

Exhibits

ATMOS ENERGY CORPORATION - KENTUCKY
BILL FREQUENCY DATA
Reference Period - Twelve Months Ending 08/31/2015

Line No.	Class of Customers	Sep-14	Oct-14	Nov-14	Dec-14	Jan-15	Feb-15	Mar-15	Apr-15	May-15	Jun-15	Jul-15	Aug-15	Number Of Bills	Mcf	Rate	Total Revenue
		(a)	(b)	(c)	(d)	(e)	(f)	(g)	(h)	(i)	(j)	(k)	(l)	(m)	(n)	(o)	(p)
1	RESIDENTIAL (Rate G-1)																
2	FIRM BILLS	151,012	152,519	152,394	157,920	157,873	141,181	175,369	158,239	156,709	156,293	154,293	151,835	1,865,637		$18.65	$34,794,130
3	Sales: 1-300	172,952	237,170	872,329	1,632,377	2,213,489	1,817,295	2,409,615	840,794	329,076	196,517	157,912	174,979		11,054,506	1.3180	14,569,839
4	Sales: 301-15000	52	1,321	313	91	223	210	152	110	0	0	271	0		2,743	0.8800	2,414
5	Sales: Over 15000	0	0	0	0	0	0	0	0	0	0	0	0		0	0.6200	0
6	CLASS TOTAL (Mcf/month)	173,004	238,492	872,642	1,632,468	2,213,712	1,817,504	2,409,768	840,904	329,076	196,517	158,183	174,979	1,865,637	11,057,249		$49,366,383
7																	
8	FIRM COMMERCIAL (Rate G-1)																
9	FIRM BILLS	16,763	16,900	16,920	17,698	17,809	16,330	19,213	17,745	17,372	17,239	17,099	16,768	207,856		48.44	$10,068,545
10	Sales: 1-300	144,788	166,489	350,892	624,545	846,416	737,312	874,770	354,979	173,190	137,404	129,448	140,182		4,680,415	1.3180	6,168,787
11	Sales: 301-15000	37,810	72,797	39,604	77,850	126,411	104,750	129,382	45,142	24,770	12,567	11,533	20,636		703,252	0.8800	618,861
12	Sales: Over 15000	0	0	0	0	0	0	0	0	0	0	0	0		0	0.6200	0
13	CLASS TOTAL (Mcf/month)	182,599	239,286	390,496	702,395	972,827	842,062	1,004,152	400,122	197,960	149,971	140,981	160,817	207,856	5,383,667		$16,856,193
14																	
15	FIRM INDUSTRIAL (Rate G-1)																
16	FIRM BILLS	189	195	181	200	201	169	234	197	193	205	193	211	2,368		$48.44	$114,706
17	Sales: 1-300	10,402	11,649	22,690	36,089	42,580	34,344	51,216	24,163	13,009	9,590	8,582	11,303		275,616	1.3180	363,262
18	Sales: 301-15000	9,910	7,278	19,648	46,087	66,501	54,557	81,451	20,128	5,983	5,630	4,040	10,301		331,513	0.8800	291,732
19	Sales: Over 15000	0	0	0	0	0	0	0	0	0	0	0	0		0	0.6200	0
20	CLASS TOTAL (Mcf/month)	20,311	18,927	42,338	82,176	109,081	88,901	132,667	44,291	18,993	15,220	12,622	21,603	2,368	607,130		$769,700
21																	
22	FIRM PUBLIC AUTHORITY (Rate G-1)																
23	FIRM BILLS	1,544	1,572	1,520	1,559	1,567	1,378	1,769	1,555	1,550	1,563	1,563	1,507	18,647		$48.44	$903,261
24	Sales: 1-300	28,081	34,565	73,109	123,433	153,800	130,234	166,998	74,352	39,503	25,577	21,534	22,693		893,878	1.3180	1,178,131
25	Sales: 301-15000	6,164	9,210	12,694	30,471	55,794	46,472	59,830	13,558	10,528	5,196	4,330	6,313		260,560	0.8800	229,292
26	Sales: Over 15000	0	0	0	0	0	0	0	0	0	0	0	0		0	0.6200	0
27	CLASS TOTAL (Mcf/month)	34,244	43,775	85,803	153,904	209,594	176,706	226,829	87,909	50,031	30,773	25,864	29,006	18,647	1,154,437		$2,310,684
28																	
29	INTERRUPTIBLE COMMERCIAL (G-2)																
30	INT BILLS	2	2	2	3	4	3	3	4	2	2	2	2	31		395.56	$12,262
31	Sales: 1-15000	29	70	230	2,682	2,691	2,484	3,118	1,729	52	21	8	26		13,140	0.8077	10,613
32	Sales: Over 15000	0	0	0	0	0	0	0	0	0	0	0	0		0	0.5419	0
33	CLASS TOTAL (Mcf/month)	29	70	230	2,682	2,691	2,484	3,118	1,729	52	21	8	26	31	13,140		$22,876
34																	
35	INTERRUPTIBLE INDUSTRIAL (G-2)																
36	INT BILLS	6	9	9	7	10	8	8	9	7	7	7	7	94		395.56	$37,183
37	Sales: 1-15000	15,017	31,795	16,457	22,605	27,711	20,932	36,094	24,263	36,729	34,982	17,219	19,609		303,412	0.8077	245,066
38	Sales: Over 15000	7,136	8,448	8,601	19,200	21,796	14,010	27,298	13,323	18,015	11,102	7,297	0		156,226	0.5419	84,659
39	CLASS TOTAL (Mcf/month)	22,153	40,243	25,058	41,805	49,507	34,942	63,392	37,586	54,744	46,084	24,516	19,609	94	459,638		$366,907
40																	
41	TRANSPORTATION (T-4)																
42	TRANSPORTATION BILLS	120	120	121	121	121	121	121	121	121	121	121	122	1,451		390.12	$566,064
43	Trans Admin Fee	$5,900	$5,900	$5,950	$5,950	$5,950	$5,950	$5,950	$5,950	$5,950	$5,950	$5,950	$6,000				71,350
44	EFM Fee	$5,800	$5,800	$5,900	$5,900	$5,900	$5,900	$5,900	$5,925	$5,925	$6,025	$6,025	$6,125				71,125
45	Parking Fee	$40	$42	$116	$143	$174	$183	$70	$23	$26	$31	$34	$31				913
46	Firm Transport: 1-300	33,711	35,271	36,144	36,130	36,300	36,300	36,300	35,371	34,654	33,536	33,219	33,887		420,823	1.4401	606,027
47	Firm Transport: 301-15000	377,286	435,433	539,586	547,372	630,421	627,283	545,221	424,456	394,775	377,983	365,566	381,547		5,646,929	0.9615	5,429,522
48	Firm Transport: Over 15000	82,133	100,216	114,550	118,547	159,398	147,487	114,386	79,183	68,092	65,829	74,931	67,026		1,191,778	0.6774	807,310
49	CLASS TOTAL (Mcf/month)	493,130	570,920	690,280	702,049	826,119	811,070	695,907	539,010	497,521	477,348	473,716	482,460	1,451	7,259,530		$7,552,312
50																	
51	ECONOMIC DEV RIDER (EDR)																
52	Firm Transport: 1-300	0	0	0	0	0	0	0	0	0	0	0	0		0	0.9885	$0
53	Firm Transport: 301-15000	0	0	0	0	0	0	0	0	0	0	0	0		0	0.6600	0
54	Firm Transport: Over 15000	0	0	0	0	11,941	7,797	12,256	14,323	13,135	11,917	10,559	10,845		92773	0.4650	43,139
55	CLASS TOTAL (Mcf/month)	0	0	0	0	11,941	7,797	12,256	14,323	13,135	11,917	10,559	10,845		92773		$43,139
56																	

57	TRANSPORTATION (T-3)																
58	TRANSPORTATION BILLS	69	69	69	69	69	70	70	70	70	69	69	70	833		388.79	$323,862
59	Trans Admin Fee	$3,450	$3,450	$3,450	$3,450	$3,450	$3,500	$3,500	$3,500	$3,500	$3,450	$3,450	$3,500				41,650
60	EFM Fee	$3,050	$3,150	$3,150	$3,150	$3,150	$3,250	$3,250	$3,250	$3,525	$3,350	$3,500	$3,600				39,375
61	Parking Fee	$346	$318	$282	$379	$323	$227	$303	$315	$248	$402	$230	$311				3,684
62	Interrupt Transport: 1-15000	383,113	438,287	453,188	456,921	457,478	443,700	443,522	429,100	416,119	406,060	369,087	397,892		5,094,467	0.8770	4,467,848
63	Interrupt Transport: Over 15000	180,121	225,209	234,740	232,537	282,676	241,360	262,807	188,680	193,844	172,643	173,313	210,564		2,598,494	0.5884	1,528,954
64	CLASS TOTAL (Mcf/month)	563,234	663,496	687,928	689,458	740,154	685,060	706,329	617,780	609,963	578,703	542,400	608,456	833	7,692,961		$6,405,372
65																	
66	SPECIAL CONTRACTS	$120,409															
67	TRANSPORTATION BILLS	17	17	17	17	17	17	17	17	17	17	17	17	204		350.00	$71,400
68	Trans Admin Fee	$850	$850	$850	$850	$850	$850	$850	$850	$850	$850	$850	$850				10,200
69	EFM Fee	$850	$850	$850	$850	$850	$850	$850	$850	$850	$850	$850	$850				10,200
70	Parking / Pooling Fees	$5,303	$4,010	$11,880	$13,348	$9,688	$7,008	$8,231	$4,601	$8,005	$7,315	$4,248	$8,167				91,803
71	Transported Volumes	1,163,394	1,252,290	1,301,966	1,320,251	1,381,425	1,291,172	1,364,999	1,289,881	1,279,436	1,147,590	1,255,199	1,330,081		15,377,684	Various	
72	Charges for Transport Volumes	$113,406	$121,788	$127,479	$127,889	$138,552	$134,255	$133,160	$127,851	$122,523	$113,788	$119,249	$123,501				1,503,442
73	CLASS TOTAL (Mcf/month)	1,163,394	1,252,290	1,301,966	1,320,251	1,381,425	1,291,172	1,364,999	1,289,881	1,279,436	1,147,590	1,255,199	1,330,081	204	15,377,684		$1,687,045

ATMOS ENERGY CORPORATION - KENTUCKY
SUMMARY OF REVENUE AT PRESENT RATES
TEST YEAR ENDING MAY, 31 2017

			Reference Period - Twelve Months Ending 08/31/2015					Forward-looking Adjustments To Test Year				
Line No.	Description	Block (Mcf)	Number of Bills, Units	Volumes As Metered	Contract Adj. Bills and Volumes	Weather Adj. Volumes (NOAA 2005-2015)	Total Volumes	Customer Growth Forecast	Conservation & Efficiency Adjustments	Total Test Year Volumes	Present Margin	Present Revenue
			(a)	(b)	(c)	(d)	(e)	(f)	(g)	(i)	(j)	(k)
1	Sales											
2	Firm Sales (G-1)	Customer Chrg	1,865,637					8,400			$18.65	$34,950,790
3		Customer Chrg	228,871		(2)						48.44	11,086,414
4		0 - 300		16,904,416	2,143	(1,064,447)	15,842,112	51,505	0	15,893,617	1.3180	20,947,787
5		301 - 15,000		1,298,067	(3,225)	(68,733)	1,226,109	0	0	1,226,109	0.8800	1,078,976
6		Over 15,000		0	0	0	0	0	0	-	0.6200	0
7	Interruptible Sales (G-2)	Customer Chrg	125		12						395.56	54,192
8		0 - 15,000		316,552	(11,394)		305,158			305,158	0.8077	246,476
9		Over 15,000		156,226	(132,606)		23,620			23,620	0.5419	12,800
10												
11	Transportation											
12	Customer Charges (T-4)	Customer Chrg	1,451		25						390.12	575,817
13	Customer Charges (T-3)	Customer Chrg	833		19						388.79	331,249
14	Customer Charges (SpK)	Customer Chrg	204		(24)						350.00	63,000
15	Transp. Adm. Fee	Customer Chrg	2,464		20						50.00	124,200
16	Parked Volumes [1]			963,991	0						0.10	96,399
17	EFM Charges										Various	122,200
18	Firm Transportation (T-4)	0 - 300		420,823	7,787		428,610			428,610	1.4401	617,241
19		301 - 15,000		5,646,929	154,293		5,801,222			5,801,222	0.9615	5,577,875
20		Over 15,000		1,191,778	(49,741)		1,142,037			1,142,037	0.6774	773,616
21	Economic Dev Rider (EDR)	301 - 15,000		0	13,254		13,254			13,254	0.6600	8,748
22		Over 15,000		92,773	97,741		190,514			190,514	0.4650	88,589
23	Interruptible Transportation (T-3)	0 - 15,000		5,094,467	287,624		5,382,091			5,382,091	0.8770	4,720,094
24		Over 15,000		2,598,494	64,284		2,662,778			2,662,778	0.5884	1,566,779
25	Total Special Contracts [2]			15,377,684	(996,628)		14,381,056			14,381,056	Various	1,456,880
26	Special Contract Reformations										Various	989,646
27	Total Tariff		2,097,121	49,098,209	(566,468)	(1,133,180)	47,398,561	59,905	0	47,450,066		85,489,767
28												
29	Other Revenues											795,825
30	Late Payment Fees											1,140,887
31	Total Gross Profit											87,426,480
32												
33	Gas Costs											79,378,177
34												
35	Total Revenue											$ 166,804,656
36												

37 [1] Parked Volumes not included in Total Deliveries.
38 [2] Based on confidential information.

ATMOS ENERGY CORPORATION - KENTUCKY
VOLUME AND CONTRACT ADJUSTMENTS
Reference Period - Twelve Months Ending 08/31/2015

Line No.	Class of Customers	Sep-14	Oct-14	Nov-14	Dec-14	Jan-15	Feb-15	Mar-15	Apr-15	May-15	Jun-15	Jul-15	Aug-15	Number Of Bills	Mcf	Rate	Total Revenue
		(a)	(b)	(c)	(d)	(e)	(f)	(g)	(h)	(i)	(j)	(k)	(l)	(m)	(n)	(o)	(p)
1	RESIDENTIAL (Rate G-1)																
2	FIRM BILLS													0		$18.65	$0
3	Sales: 1-300	52	1,321	313	91	223	210	152	110	0	0	271	0		2,743	1.3180	3,615
4	Sales: 301-15000	(52)	(1,321)	(313)	(91)	(223)	(210)	(152)	(110)	0	0	(271)	0		(2,743)	0.8800	(2,414)
5	Sales: Over 15000						0								0	0.6200	0
6	CLASS TOTAL (Mcf/month)	0	0	0	0	0	0	0	0	0	0	0	0	0	0		$1,201
7																	
8	FIRM COMMERCIAL (Rate G-1)																
9	FIRM BILLS															48.44	$0
10	Sales: 1-300															1.3180	0
11	Sales: 301-15000															0.8800	0
12	Sales: Over 15000															0.6200	0
13	CLASS TOTAL (Mcf/month)	0	0	0	0	0	0	0	0	0	0	0	0	0	0		$0
14																	
15	FIRM INDUSTRIAL (Rate G-1)																
16	FIRM BILLS	(1)	(1)	0	0	0	0	0	0	0	0	0	0	(2)		48.44	($97)
17	Sales: 1-300	(300)	(300)	0	0	0	0	0	0	0	0	0	0		(600)	1.3180	(791)
18	Sales: 301-15000	(294)	(188)	0	0	0	0	0	0	0	0	0	0		(482)	0.8800	(424)
19	Sales: Over 15000	0	0	0	0	0	0	0	0	0	0	0	0		0	0.6200	0
20	CLASS TOTAL (Mcf/month)	(594)	(488)	0	0	0	0	0	0	0	0	0	0	(2)	(1,082)		($1,312)
21																	
22	FIRM PUBLIC AUTHORITY (Rate G-1)																
23	FIRM BILLS													0		48.44	$0
24	Sales: 1-300														0	1.3180	0
25	Sales: 301-15000														0	0.8800	0
26	Sales: Over 15000														0	0.6200	0
27	CLASS TOTAL (Mcf/month)	0	0	0	0	0	0	0	0	0	0	0	0	0	0		$0
28																	
29	INTERRUPTIBLE COMMERCIAL (G-2)																
30	INT BILLS													0		395.56	$0
31	Sales: 1-15000														0	0.8077	0
32	Sales: Over 15000														0	0.5419	0
33	CLASS TOTAL (Mcf/month)	0	0	0	0	0	0	0	0	0	0	0	0	0	0		$0
34																	
35	INTERRUPTIBLE INDUSTRIAL (G-2)																
36	INT BILLS	1	1	1	1	1	1	1	1	1	1	1	1	12		395.56	$4,747
37	Sales: 1-15000	(3,864)	(3,552)	(3,399)	0	0	(990)	(1,311)	(677)	3,000	1,102	(703)	(1,000)		(11,394)	0.8077	(9,203)
38	Sales: Over 15000	(7,136)	(8,448)	(8,601)	(17,000)	(18,000)	(14,010)	(11,689)	(13,323)	(16,000)	(11,102)	(7,297)	0		(132,606)	0.5419	(71,859)
39	CLASS TOTAL (Mcf/month)	(11,000)	(12,000)	(12,000)	(17,000)	(18,000)	(15,000)	(13,000)	(14,000)	(13,000)	(10,000)	(8,000)	(1,000)	12	(144,000)		($76,315)

ATMOS ENERGY CORPORATION - KENTUCKY
VOLUME AND CONTRACT ADJUSTMENTS
Reference Period - Twelve Months Ending 08/31/2015

Line No.	Class of Customers	Sep-14	Oct-14	Nov-14	Dec-14	Jan-15	Feb-15	Mar-15	Apr-15	May-15	Jun-15	Jul-15	Aug-15	Number Of Bills	Mcf	Rate	Total Revenue
		(a)	(b)	(c)	(d)	(e)	(f)	(g)	(h)	(i)	(j)	(k)	(l)	(m)	(n)	(o)	(p)
40																	
41	TRANSPORTATION (T-4)																
42	TRANSPORTATION BILLS	3	3	2	2	2	2	2	2	2	2	2	1	25		390.12	$9,753
43	Trans Admin Fee	$150	$150	$100	$100	$100	$100	$100	$100	$100	$100	$100	$50				1,250
44	EFM Fee	$225	$225	$150	$150	$150	$150	$150	$150	$150	$150	$150	$75				1,875
45	Parking Fee	$0	$0	$0	$0	$0	$0	$0	$0	$0	$0	$0	$0				0
46	Firm Transport: 1-300	900	900	600	600	600	600	600	600	600	600	600	587		7,787	1.4401	11,214
47	Firm Transport: 301-15000	15,174	13,871	9,699	11,315	9,265	8,799	10,200	14,333	15,096	14,813	16,028	15,700		154,293	0.9615	148,353
48	Firm Transport: Over 1500	(8,932)	(9,935)	(12,096)	(8,868)	(4,899)	(5,011)	0	0	0	0	0	0		(49,741)	0.6774	(33,695)
49	CLASS TOTAL (Mcf/month)	7,142	4,836	(1,797)	3,047	4,966	4,388	10,800	14,933	15,696	15,413	16,628	16,287	25	112,339		$138,750
50																	
51	ECONOMIC DEV RIDER (EDR)																
52	Firm Transport: 1-300	0	0	0	0	0	0	0	0	0	0	0	0		0	0.9885	$0
53	Firm Transport: 301-15000	0	0	2,728	2,728	2,728	2,728	2,342	0	0	0	0	0		13,254	0.6600	8,748
54	Firm Transport: Over 15000	12,932	13,935	16,096	12,868	8,899	9,011	4,000	4,000	4,000	4,000	4,000	4,000		97,741	0.4650	45,450
55	CLASS TOTAL (Mcf/month)	12,932	13,935	18,824	15,596	11,627	11,739	6,342	4,000	4,000	4,000	4,000	4,000		110,995		$54,197
56																	
57	TRANSPORTATION (T-3)																
58	TRANSPORTATION BILLS	2	2	2	2	2	1	1	1	1	2	2	1	19		388.79	$7,387
59	Trans Admin Fee	$100	$100	$100	$100	$100	$50	$50	$50	$50	$100	$100	$50				950
60	EFM Fee	$150	$150	$150	$150	$150	$75	$75	$75	$75	$150	$150	$75				1,425
61	Parking Fee	$0	$0	$0	$0	$0	$0	$0	$0	$0	$0	$0	$0				0
62	Interrupt Transport: 1-15000	25,677	28,569	30,520	25,026	27,239	27,316	22,120	22,977	19,912	23,415	19,292	15,561		287,624	0.8770	252,246
63	Interrupt Transport: Over 15000	15,000	4,007	4,000	4,000	4,864	6,136	6,277	4,000	4,000	4,000	4,000	4,000		64,284	0.5884	37,825
64	CLASS TOTAL (Mcf/month)	40,677	32,576	34,520	29,026	32,103	33,452	28,397	26,977	23,912	27,415	23,292	19,561	19	351,908		$299,833
65																	
66	SPECIAL CONTRACTS																
67	TRANSPORTATION BILLS	(2)	(2)	(2)	(2)	(2)	(2)	(2)	(2)	(2)	(2)	(2)	(2)	(24)		350.00	($8,400)
68	Trans Admin Fee	($100)	($100)	($100)	($100)	($100)	($100)	($100)	($100)	($100)	($100)	($100)	($100)				(1,200)
69	EFM Fee	($150)	($150)	($150)	($150)	($150)	($150)	($150)	($150)	($150)	($150)	($150)	($150)				(1,800)
70	Parking Fee	$0	$0	$0	$0	$0	$0	$0	$0	$0	$0	$0	$0				0
71	Transported Volumes	(42,677)	(90,569)	(88,766)	(55,671)	(24,910)	38,229	(83,077)	(125,001)	(160,917)	(38,416)	(129,292)	(195,561)		(996,628)	Various	
72	Charges for Transport Volumes	71,948	81,005	79,499	87,613	97,349	93,848	79,766	75,807	68,239	70,441	68,484	69,086				943,083
73	CLASS TOTAL (Mcf/month)	(42,677)	(90,569)	(88,766)	(55,671)	(24,910)	38,229	(83,077)	(125,001)	(160,917)	(38,416)	(129,292)	(195,561)	(24)	(996,628)		$931,683

ATMOS ENERGY CORPORATION - KENTUCKY
WEATHER ADJUSTMENT - BASE NOAA 2005-2015
Reference Period - Twelve Months Ending 08/31/2015

Line No.	Class of Customers	Sep-14	Oct-14	Nov-14	Dec-14	Jan-15	Feb-15	Mar-15	Apr-15	May-15	Jun-15	Jul-15	Aug-15	Number Of Bills	Mcf	Rate	Total Revenue
		(a)	(b)	(c)	(d)	(e)	(f)	(g)	(h)	(i)	(j)	(k)	(l)	(m)	(n)	(o)	(p)
1	RESIDENTIAL (Rate G-1)																
2	FIRM BILLS													0		$18.65	$0
3	Sales: 1-300	(2,812)	98,516	57,252	(19,582)	(318,476)	33,832	(788,181)	61,440	85,860	19,904	9,735	(9,735)		(772,247)	1.3180	(1,017,822)
4	Sales: 301-15000														0	0.8800	0
5	Sales: Over 15000														0	0.6200	0
6	CLASS TOTAL (Mcf/month)	(2,812)	98,516	57,252	(19,582)	(318,476)	33,832	(788,181)	61,440	85,860	19,904	9,735	(9,735)	0	(772,247)		($1,017,822)
7																	
8	FIRM COMMERCIAL (Rate G-1)																
9	FIRM BILLS													0		48.44	$0
10	Sales: 1-300	(24,544)	(15,645)	50,884	17,319	(117,432)	(9,245)	(248,595)	39,066	45,046	19,702	10,461	(9,931)		(242,914)	1.3180	(320,161)
11	Sales: 301-15000	(6,410)	(6,841)	5,743	2,159	(17,538)	(1,313)	(36,768)	4,968	6,442	1,802	932	(1,462)		(48,286)	0.8800	(42,491)
12	Sales: Over 15000														0	0.6200	0
13	CLASS TOTAL (Mcf/month)	(30,954)	(22,486)	56,627	19,478	(134,970)	(10,558)	(285,363)	44,034	51,488	21,504	11,393	(11,393)	0	(291,200)		($362,652)
14																	
15	FIRM PUBLIC AUTHORITY (Rate G-1)																
16	FIRM BILLS													0		-	$0
17	Sales: 1-300	(5,003)	400	9,663	3,680	(17,985)	58	(46,154)	4,877	(104)	1,178	1,724	(1,620)		(49,285)	0.0000	0
18	Sales: 301-15000	(1,098)	107	1,678	909	(6,525)	21	(16,535)	889	(28)	239	347	(451)		(20,448)	0.0000	0
19	Sales: Over 15000														0	0.0000	0
20	CLASS TOTAL (Mcf/month)	(6,101)	507	11,341	4,589	(24,510)	79	(62,689)	5,766	(132)	1,417	2,071	(2,071)	0	(69,733)		$0

Atmos Energy - Kentucky
Normalization Of Volumes For Weather
Reference Period - Twelve Months Ending 08/31/2015
(Weather Basis: 10-years ending 2015)

Line	Month	Sep-14	Oct-14	Nov-14	Dec-14	Jan-15	Feb-15	Mar-15	Apr-15	May-15	Jun-15	Jul-15	Aug-15
		(a)	(b)	(c)	(d)	(e)	(f)	(g)	(h)	(i)	(j)	(k)	(l)
1	Lagged Actual HDDs	8	75	456	723	936	877	902	307	123	31	0	0
2	Lagged Normal HDDs	3	87	389	708	847	933	633	358	121	23	0	0
3	Calendar Normal HDDs	23	235	534	801	923	801	505	216	63	1	0	0
4													
5	RESIDENTIAL (Rate G-1)												
6													
7	Annual Customer Growth												
8	Annual Base Load Decline												
9	Annual Total Load Decline												
10													
11	Actual Constand Load	164,348	165,988	165,852	171,866	171,815	153,649	190,856	172,213	170,548	170,095	167,919	165,244
12	Actual Heat Load	8,656	72,504	706,790	1,460,602	2,041,897	1,663,856	2,218,912	668,691	158,528	26,422	(9,735)	9,735
13	Heat Load / Customer	0.057	0.475	4.638	9.249	12.934	11.785	12.653	4.226	1.012	0.169	(0.063)	0.064
14	Actual X Coefficient	0.0129	0.0129	0.0129	0.0129	0.0129	0.0129	0.0129	0.0129	0.0129	0.0129	0.0129	0.0129
15	Product	0.0387	1.1213	5.0136	9.125	10.9165	12.0249	8.1584	4.6141	1.5595	0.2964	0	0
16	Base Load	1.0883	1.0883	1.0883	1.0883	1.0883	1.0883	1.0883	1.0883	1.0883	1.0883	1.0883	1.0883
17	Normal Usage / Customer	1.1270	2.2096	6.1019	10.2133	12.0048	13.1132	9.2467	5.7024	2.6478	1.3847	1.0883	1.0883
18	No. of Customers	151,012	152,519	152,394	157,920	157,873	141,181	175,369	158,239	156,709	156,293	154,293	151,835
19	Normalized Volumes	170,192	337,008	929,895	1,612,886	1,895,235	1,851,336	1,621,586	902,344	414,936	216,421	167,919	165,244
20	Actual Volumes	173,004	238,492	872,642	1,632,468	2,213,712	1,817,504	2,409,768	840,904	329,076	196,517	158,183	174,979
21	Normalized Volume Including Unbilled	209,113	627,936	1,214,694	1,802,178	2,049,880	1,611,153	1,332,275	612,736	297,792	172,110	167,919	165,244
22	Normalized Calendar Volumes	209,561	629,280	1,217,295	1,806,036	2,054,268	1,614,602	1,335,128	614,048	298,429	172,478	168,278	165,597
23													
24	Weather Adjustment	(2,812)	98,516	57,252	(19,582)	(318,476)	33,832	(788,181)	61,440	85,860	19,904	9,735	(9,735)
25													
26	Tier 1	(2,812)	98,516	57,252	(19,582)	(318,476)	33,832	(788,181)	61,440	85,860	19,904	9,735	(9,735)
27	Tier 2												
28	Tier 3												
29	Total	(2,812)	98,516	57,252	(19,582)	(318,476)	33,832	(788,181)	61,440	85,860	19,904	9,735	(9,735)
30													
31													

Atmos Energy - Kentucky
Normalization Of Volumes For Weather
Reference Period - Twelve Months Ending 08/31/2015
(Weather Basis: 10-years ending 2015)

Line	Month	Sep-14	Oct-14	Nov-14	Dec-14	Jan-15	Feb-15	Mar-15	Apr-15	May-15	Jun-15	Jul-15	Aug-15
		(a)	(b)	(c)	(d)	(e)	(f)	(g)	(h)	(i)	(j)	(k)	(l)
1	Lagged Actual HDDs	8	75	456	723	936	877	902	307	123	31	0	0
2	Lagged Normal HDDs	3	87	389	708	847	933	633	358	121	23	0	0
3	Calendar Normal HDDs	23	235	534	801	923	801	505	216	63	1	0	0
4													
32	FIRM COMMERCIAL (Rate G-1)												
33													
34	Annual Customer Growth												
35	Annual Base Load Decline												
36	Annual Total Load Decline												
37													
38	Actual Constand Load	149,380	150,601	150,779	157,712	158,701	145,521	171,213	158,131	154,807	153,622	152,374	149,425
39	Actual Heat Load	33,219	88,685	239,717	544,683	814,126	696,540	832,939	241,991	43,153	(3,651)	(11,393)	11,393
40	Heat Load / Customer	1.982	5.248	14.168	30.777	45.714	42.654	43.353	13.637	2.484	(0.212)	(0.666)	0.679
41	Actual X Coefficient	0.0450	0.0450	0.0450	0.0450	0.0450	0.0450	0.0450	0.0450	0.0450	0.0450	0.0450	0.0450
42	Product	0.1351	3.9171	17.5144	31.8771	38.1355	42.0075	28.5003	16.1186	5.4479	1.0356	0	0
43	Base Load	8.9113	8.9113	8.9113	8.9113	8.9113	8.9113	8.9113	8.9113	8.9113	8.9113	8.9113	8.9113
44	Normal Usage / Customer	9.0464	12.8284	26.4257	40.7884	47.0468	50.9188	37.4116	25.0299	14.3592	9.9469	8.9113	8.9113
45	No. of Customers	16,763	16,900	16,920	17,698	17,809	16,330	19,213	17,745	17,372	17,239	17,099	16,768
46	Normalized Volumes	151,645	216,800	447,123	721,873	837,856	831,504	718,789	444,155	249,448	171,475	152,374	149,425
47	Actual Volumes	182,599	239,286	390,496	702,395	972,827	842,062	1,004,152	400,122	197,960	149,971	140,981	160,817
48	Normalized Volume Including Unbilled	166,739	329,414	557,585	795,979	898,795	734,452	608,062	330,705	204,083	154,398	152,374	149,425
49	Normalized Calendar Volumes	167,082	330,092	558,732	797,616	900,644	735,963	609,313	331,385	204,503	154,716	152,688	149,732
50													
51	Weather Adjustment	(30,954)	(22,486)	56,627	19,478	(134,970)	(10,558)	(285,363)	44,034	51,488	21,504	11,393	(11,393)
52													
53	Tier 1	(24,544)	(15,645)	50,884	17,319	(117,432)	(9,245)	(248,595)	39,066	45,046	19,702	10,461	(9,931)
54	Tier 2	(6,410)	(6,841)	5,743	2,159	(17,538)	(1,313)	(36,768)	4,968	6,442	1,802	932	(1,462)
55	Tier 3	-	-	-	-	-	-	-	-	-	-	-	-
56	Total	(30,954)	(22,486)	56,627	19,478	(134,970)	(10,558)	(285,363)	44,034	51,488	21,504	11,393	(11,393)
57													
58													

Atmos Energy - Kentucky
Normalization Of Volumes For Weather
Reference Period - Twelve Months Ending 08/31/2015
(Weather Basis: 10-years ending 2015)

Line	Month	Sep-14	Oct-14	Nov-14	Dec-14	Jan-15	Feb-15	Mar-15	Apr-15	May-15	Jun-15	Jul-15	Aug-15
		(a)	(b)	(c)	(d)	(e)	(f)	(g)	(h)	(i)	(j)	(k)	(l)
1	Lagged Actual HDDs	8	75	456	723	936	877	902	307	123	31	0	0
2	Lagged Normal HDDs	3	87	389	708	847	933	633	358	121	23	0	0
3	Calendar Normal HDDs	23	235	534	801	923	801	505	216	63	1	0	0
4													
59	FIRM PUBLIC AUTHORITY (Rate G-1)												
60													
61	Annual Customer Growth												
62	Annual Base Load Decline												
63	Annual Total Load Decline												
64													
65	Actual Constand Load	27,596	28,096	27,167	27,864	28,007	24,629	31,617	27,792	27,703	27,935	27,935	26,934
66	Actual Heat Load	6,649	15,679	58,636	126,040	181,587	152,077	195,212	60,117	22,328	2,838	(2,071)	2,071
67	Heat Load / Customer	4.306	9.974	38.576	80.847	115.882	110.361	110.351	38.660	14.405	1.815	(1.325)	1.374
68	Actual X Coefficient	0.1183	0.1183	0.1183	0.1183	0.1183	0.1183	0.1183	0.1183	0.1183	0.1183	0.1183	0.1183
69	Product	0.355	10.2962	46.0373	83.7902	100.2405	110.4184	74.9141	42.3685	14.3201	2.722	0	0
70	Base Load	17.8729	17.8729	17.8729	17.8729	17.8729	17.8729	17.8729	17.8729	17.8729	17.8729	17.8729	17.8729
71	Normal Usage / Customer	18.2279	28.1691	63.9102	101.6631	118.1134	128.2913	92.7870	60.2414	32.1930	20.5949	17.8729	17.8729
72	No. of Customers	1,544	1,572	1,520	1,559	1,567	1,378	1,769	1,555	1,550	1,563	1,563	1,507
73	Normalized Volumes	28,144	44,282	97,143	158,493	185,084	176,785	164,140	93,675	49,899	32,190	27,935	26,934
74	Actual Volumes	34,244	43,775	85,803	153,904	209,594	176,706	226,829	87,909	50,031	30,773	25,864	29,006
75	Normalized Volume Including Unbilled	31,799	71,816	123,227	175,652	199,178	155,258	137,342	67,543	39,260	28,120	27,935	26,934
76	Normalized Calendar Volumes	31,817	71,859	123,300	175,755	199,296	155,350	137,424	67,583	39,283	28,137	27,952	26,950
77													
78	Weather Adjustment	(6,101)	507	11,341	4,589	(24,510)	79	(62,689)	5,766	(132)	1,417	2,071	(2,071)
79													
80	Tier 1	(5,003)	400	9,663	3,680	(17,985)	58	(46,154)	4,877	(104)	1,178	1,724	(1,620)
81	Tier 2	(1,098)	107	1,678	909	(6,525)	21	(16,535)	889	(28)	239	347	(451)
82	Tier 3	-	-	-	-	-	-	-	-	-	-	-	-
83	Total	(6,101)	507	11,341	4,589	(24,510)	79	(62,689)	5,766	(132)	1,417	2,071	(2,071)

ATMOS ENERGY CORPORATION - KENTUCKY
BILL FREQUENCY WITH KNOWN & MEASURABLE ADJUSTMENTS
TEST YEAR ENDING MAY, 31 2017
CURRENT RATES

Line No.	Class of Customers	Rate	Jun-16	Jul-16	Aug-16	Sep-16	Oct-16	Nov-16	Dec-16	Jan-17	Feb-17	Mar-17	Apr-17	May-17	Total Billing Units
			(a)	(b)	(c)	(d)	(e)	(f)	(g)	(h)	(i)	(j)	(k)	(l)	(m)
1	RESIDENTIAL (Rate G-1)														
2	FIRM BILLS	$18.65	156,693	154,693	152,235	151,812	153,319	153,194	158,720	158,673	141,981	176,169	159,039	157,509	1,874,037
3	Sales: 1-300	1.3180	216,974	168,354	165,679	171,094	338,775	934,791	1,621,088	1,904,887	1,861,869	1,629,019	906,922	417,054	10,336,507
4	Sales: 301-15000	0.8800	0	0	0	0	0	0	0	0	0	0	0	0	0
5	Sales: Over 15000	0.6200	0	0	0	0	0	0	0	0	0	0	0	0	0
6	CLASS TOTAL (Mcf/month)		216,974	168,354	165,679	171,094	338,775	934,791	1,621,088	1,904,887	1,861,869	1,629,019	906,922	417,054	10,336,507
7	Gas Charge per Mcf		$4.58	$4.58	$4.61	$4.61	$4.61	$4.55	$4.55	$4.55	$4.56	$4.56	$4.56	$4.83	
8	Gas Costs		$992,972	$770,463	$763,593	$788,549	$1,561,372	$4,256,583	$7,381,644	$8,673,924	$8,485,723	$7,424,476	$4,133,419	$2,016,006	$47,248,724
9															
10	FIRM COMMERCIAL (Rate G-1)														
11	FIRM BILLS	48.44	17,239	17,099	16,768	16,763	16,900	16,920	17,698	17,809	16,330	19,213	17,745	17,372	207,856
12	Sales: 1-300	1.3180	157,106	139,909	130,251	120,244	150,844	401,776	641,864	728,984	728,067	626,175	394,045	218,235	4,437,501
13	Sales: 301-15000	0.8800	14,369	12,465	19,174	31,401	65,956	45,347	80,009	108,873	103,436	92,614	50,110	31,212	654,966
14	Sales: Over 15000	0.6200	0	0	0	0	0	0	0	0	0	0	0	0	0
15	CLASS TOTAL (Mcf/month)		171,475	152,374	149,424	151,645	216,800	447,123	721,873	837,857	831,504	718,789	444,156	249,448	5,092,467
16	Gas Charge per Mcf		$4.58	$4.58	$4.61	$4.61	$4.61	$4.55	$4.55	$4.55	$4.56	$4.56	$4.56	$4.83	
17	Gas Costs		$784,744	$697,333	$688,678	$698,911	$999,202	$2,035,978	$3,287,058	$3,815,190	$3,789,691	$3,275,979	$2,024,300	$1,205,811	$23,302,876
18															
19	FIRM INDUSTRIAL (Rate G-1)														
20	FIRM BILLS	$48.44	205	193	211	188	194	181	200	201	169	234	197	193	2,366
21	Sales: 1-300	1.3180	9,590	8,582	11,303	10,102	11,349	22,690	36,089	42,580	34,344	51,216	24,163	13,009	275,016
22	Sales: 301-15000	0.8800	5,630	4,040	10,301	9,615	7,090	19,648	46,087	66,501	54,557	81,451	20,128	5,983	331,031
23	Sales: Over 15000	0.6200	0	0	0	0	0	0	0	0	0	0	0	0	0
24	CLASS TOTAL (Mcf/month)		15,220	12,622	21,603	19,717	18,439	42,338	82,176	109,081	88,901	132,667	44,291	18,993	606,048
25	Gas Charge per Mcf		$4.58	$4.58	$4.61	$4.61	$4.61	$4.55	$4.55	$4.55	$4.56	$4.56	$4.56	$4.83	
26	Gas Costs		$69,653	$57,762	$99,568	$90,873	$84,984	$192,787	$374,190	$496,701	$405,176	$604,648	$201,863	$91,809	$2,770,014
27															
28	FIRM PUBLIC AUTHORITY (Rate G-1)														
29	FIRM BILLS	$48.44	1,563	1,563	1,507	1,544	1,572	1,520	1,559	1,567	1,378	1,769	1,555	1,550	18,647
30	Sales: 1-300	1.3180	26,755	23,259	21,072	23,078	34,966	82,772	127,113	135,814	130,292	120,845	79,228	39,399	844,592
31	Sales: 301-15000	0.8800	5,435	4,677	5,862	5,066	9,316	14,372	31,380	49,270	46,493	43,295	14,447	10,500	240,112
32	Sales: Over 15000	0.6200	0	0	0	0	0	0	0	0	0	0	0	0	0
33	CLASS TOTAL (Mcf/month)		32,190	27,935	26,935	28,143	44,282	97,144	158,493	185,084	176,785	164,140	93,675	49,899	1,084,704
34	Gas Charge per Mcf		$4.58	$4.58	$4.61	$4.61	$4.61	$4.55	$4.55	$4.55	$4.56	$4.56	$4.56	$4.83	
35	Gas Costs		$147,315	$127,844	$124,138	$129,710	$204,091	$442,345	$721,698	$842,781	$805,722	$748,089	$426,938	$241,206	$4,961,877
36															
37	INTERRUPTIBLE COMMERCIAL (G-2)														
38	INT BILLS	395.56	2	2	2	2	2	2	3	4	3	3	4	2	31
39	Sales: 1-15000	0.8077	21	8	26	29	70	230	2,682	2,691	2,484	3,118	1,729	52	13,141
40	Sales: Over 15000	0.5419	0	0	0	0	0	0	0	0	0	0	0	0	1
41	CLASS TOTAL (Mcf/month)		21	8	26	29	70	230	2,682	2,691	2,484	3,118	1,729	52	13,142
42	Gas Charge per Mcf		$3.30	$3.30	$3.33	$3.33	$3.33	$3.28	$3.28	$3.28	$3.28	$3.28	$3.28	$3.56	
43	Gas Costs		$69	$27	$85	$98	$232	$755	$8,798	$8,825	$8,159	$10,240	$5,678	$186	$43,152
44															

ATMOS ENERGY CORPORATION - KENTUCKY
BILL FREQUENCY WITH KNOWN & MEASURABLE ADJUSTMENTS
TEST YEAR ENDING MAY, 31 2017
CURRENT RATES

Line No.	Class of Customers	Rate	Jun-16	Jul-16	Aug-16	Sep-16	Oct-16	Nov-16	Dec-16	Jan-17	Feb-17	Mar-17	Apr-17	May-17	Total Billing Units
			(a)	(b)	(c)	(d)	(e)	(f)	(g)	(h)	(i)	(j)	(k)	(l)	(m)
45	INTERRUPTIBLE INDUSTRIAL (G-2)														
46	INT BILLS	395.56	8	8	8	7	10	10	8	11	9	9	10	8	106
47	Sales: 1-15000	0.8077	36,084	16,516	18,609	11,153	28,243	13,058	22,605	27,711	19,942	34,783	23,586	39,729	292,018
48	Sales: Over 15000	0.5419	0	0	0	0	0	0	2,200	3,796	0	15,609	0	2,015	23,621
49	CLASS TOTAL (Mcf/month)		36,084	16,516	18,609	11,153	28,243	13,058	24,805	31,507	19,942	50,392	23,586	41,744	315,639
50	Gas Charge per Mcf		$3.30	$3.30	$3.33	$3.33	$3.33	$3.28	$3.28	$3.28	$3.28	$3.28	$3.28	$3.56	
51	Gas Costs		$119,097	$54,511	$62,023	$37,172	$94,132	$42,829	$81,359	$103,341	$65,492	$165,493	$77,457	$148,626	$1,051,533
52															
53	TRANSPORTATION (T-4)														
54	TRANSPORTATION BILLS	$390.12	123	123	123	123	123	123	123	123	123	123	123	123	1,476
55	Trans Admin Fee		6,050	6,050	6,050	6,050	6,050	6,050	6,050	6,050	6,050	6,050	6,050	6,050	$72,600
56	EFM Fee		6,175	6,175	6,200	6,025	6,025	6,050	6,050	6,050	6,050	6,050	6,075	6,075	$73,000
57	Parking Fee		31	34	31	40	42	116	143	174	183	70	23	26	$913
58	Firm Transport: 1-300	1.4401	34,136	33,819	34,474	34,611	36,171	36,744	36,730	36,900	36,900	36,900	35,971	35,254	428,610
59	Firm Transport: 301-15000	0.9615	392,796	381,594	397,247	392,460	449,304	549,285	558,687	639,686	636,082	555,421	438,789	409,871	5,801,222
60	Firm Transport: Over 1500	0.6774	65,829	74,931	67,026	73,201	90,281	102,454	109,679	154,499	142,476	114,386	79,183	68,092	1,142,037
61	CLASS TOTAL (Mcf/month)		492,761	490,344	498,747	500,272	575,756	688,483	705,096	831,085	815,458	706,707	553,943	513,217	7,371,869
62															
63	ECONOMIC DEV RIDER (EDR)														
64	Firm Transport: 1-300	0.9885	0	0	0	0	0	0	0	0	0	0	0	0	0
65	Firm Transport: 301-15000	0.6600	0	0	0	0	0	2,728	2,728	2,728	2,728	2,342	0	0	13,254
66	Firm Transport: Over 15000	0.4650	15,917	14,559	14,845	12,932	13,935	16,096	12,868	20,840	16,808	16,256	18,323	17,135	190,514
67	CLASS TOTAL (Mcf/month)		15,917	14,559	14,845	12,932	13,935	18,824	15,596	23,568	19,536	18,598	18,323	17,135	203,768
68															
69	TRANSPORTATION (T-3)														
70	TRANSPORTATION BILLS	388.79	71	71	71	71	71	71	71	71	71	71	71	71	852
71	Trans Admin Fee		3,550	3,550	3,550	3,550	3,550	3,550	3,550	3,550	3,550	3,550	3,550	3,550	$42,600
72	EFM Fee		3,500	3,650	3,675	3,200	3,300	3,300	3,300	3,300	3,325	3,325	3,325	3,600	$40,800
73	Parking Fee		402	230	311	346	318	282	379	323	227	303	315	248	$3,684
74	Interrupt Transport: 1-15000	0.8770	429,475	388,379	413,453	408,790	466,856	483,708	481,947	484,717	471,016	465,642	452,077	436,031	5,382,092
75	Interrupt Transport: Over 15000	0.5884	176,643	177,313	214,564	195,121	229,216	238,740	236,537	287,540	247,496	269,084	192,680	197,844	2,662,779
76	CLASS TOTAL (Mcf/month)		606,118	565,692	628,017	603,911	696,072	722,448	718,484	772,257	718,512	734,726	644,757	633,875	8,044,870
77															
78	SPECIAL CONTRACTS														
79	TRANSPORTATION BILLS	350.00	15	15	15	15	15	15	15	15	15	15	15	15	180
80	Trans Admin Fee		750	750	750	750	750	750	750	750	750	750	750	750	$9,000
81	EFM Fee		700	700	700	700	700	700	700	700	700	700	700	700	$8,400
82	Parking Fee		7,315	4,248	8,167	5,303	4,010	11,880	13,348	9,688	7,008	8,231	4,601	8,005	$91,803
83	Transported Volumes	Various	1,109,174	1,125,907	1,134,520	1,120,717	1,161,721	1,213,200	1,264,580	1,356,515	1,329,401	1,281,922	1,164,880	1,118,519	14,381,056
84	Charges for Transport Volumes		184,229	187,733	192,587	185,354	202,793	206,978	215,502	235,901	228,103	212,926	203,658	190,762	$2,446,525
85	CLASS TOTAL (Mcf/month)		1,109,174	1,125,907	1,134,520	1,120,717	1,161,721	1,213,200	1,264,580	1,356,515	1,329,401	1,281,922	1,164,880	1,118,519	14,381,056
86															
87	OTHER REVENUE														
88	Service Charges		$53,147	$52,352	$49,875	$61,445	$120,749	$125,695	$56,798	$53,861	$48,764	$61,274	$55,115	$56,750	$795,825
89	Late Payment Fees		$64,359	$50,431	$46,693	$45,925	$46,254	$58,212	$99,268	$148,252	$168,155	$162,432	$152,013	$98,892	$1,140,887
90															
91	**TOTAL GROSS PROFIT**		$5,809,922	$5,597,374	$5,589,634	$5,563,687	$6,141,450	$7,473,814	$8,985,520	$9,772,427	$9,230,515	$9,534,436	$7,424,680	$6,303,020	$87,426,479
92	Gas Costs		$2,113,850	$1,707,941	$1,738,085	$1,745,312	$2,944,013	$6,971,277	$11,854,748	$13,940,763	$13,559,964	$12,228,925	$6,869,655	$3,703,645	$79,378,177
93	**TOTAL REVENUE**		$7,923,772	$7,305,315	$7,327,719	$7,308,999	$9,085,463	$14,445,091	$20,840,268	$23,713,190	$22,790,478	$21,763,361	$14,294,335	$10,006,665	$166,804,655

ATMOS ENERGY CORPORATION - KENTUCKY
SUMMARY OF REVENUE AT PROPOSED RATES
TEST YEAR ENDING MAY, 31 2017

			Reference Period - Twelve Months Ending 08/31/2015					Forward-looking Adjustments To Test Year				
Line No.	Description	Block (Mcf)	Number of Bills, Units	Volumes As Metered	Contract Adj. Bills and Volumes	Weather Adj. Volumes (NOAA 2005-2015)	Total Volumes	Customer Growth Forecast	Conservation & Efficiency Adjustments	Total Test Year Volumes	Proposed Margin	Proposed Revenue
			(a)	(b)	(c)	(d)	(e)	(f)	(g)	(i)	(j)	(k)
1	Sales											
2	Firm Sales (G-1)	Customer Chrg	1,865,637					8,400			$18.25	$34,201,175
3		Customer Chrg	228,871		(2)						45.00	10,299,105
4		0 - 300		16,904,416	2,143	(1,064,447)	15,842,112	51,505	0	15,893,617	1.5800	25,111,914
5		301 - 15,000		1,298,067	(3,225)	(68,733)	1,226,109		0	1,226,109	1.0100	1,238,370
6		Over 15,000		0	0	0	0		0	0	0.7228	0
7	Interruptible Sales (G-2)	Customer Chrg	125		12						375.00	51,375
8		0 - 15,000		316,552	(11,394)		305,158			305,158	0.8900	271,591
9		Over 15,000		156,226	(132,606)		23,620			23,620	0.6000	14,172
10												
11	Transportation											
12	Customer Charges (T-4)	Customer Chrg	1,451		25						375.00	553,500
13	Customer Charges (T-3)	Customer Chrg	833		19						375.00	319,500
14	Customer Charges (SpK)	Customer Chrg	204		(24)						350.00	63,000
15	Transp. Adm. Fee	Customer Chrg	2,464		20						50.00	124,200
16	Parked Volumes [1]			963,991	0						0.10	96,399
17	EFM Charges										Various	122,200
18	Firm Transportation (T-4)	0 - 300		420,823	7,787		428,610			428,610	1.5800	677,204
19		301 - 15,000		5,646,929	154,293		5,801,222			5,801,222	1.0100	5,859,234
20		Over 15,000		1,191,778	(49,741)		1,142,037			1,142,037	0.7228	825,464
21	Economic Dev Rider (EDR)	301 - 15,000		0	13,254		13,254			13,254	0.7575	10,040
22		Over 15,000		92,773	97,741		190,514			190,514	0.5421	103,278
23	Interruptible Transportation (T-3)	0 - 15,000		5,094,467	287,624		5,382,091			5,382,091	0.8900	4,790,061
24		Over 15,000		2,598,494	64,284		2,662,778			2,662,778	0.6000	1,597,667
25	Total Special Contracts [2]			15,377,684	(996,628)		14,381,056			14,381,056	Various	1,456,880
26	Special Contract Reformations											989,646
27	Total Tariff		2,097,121	49,098,209	(566,468)	(1,133,180)	47,398,561	59,905	0	47,450,066		88,775,974
28												
29	Other Revenues											795,825
30	Late Payment Fees											1,162,324
31	Total Gross Profit											90,734,124
32												
33	Gas Costs											79,378,177
34												
35	Total Revenue											$ 170,112,301
36												

37 [1] Parked Volumes not included in Total Deliveries.
38 [2] Based on confidential information.

ATMOS ENERGY CORPORATION - KENTUCKY
BILL FREQUENCY WITH KNOWN & MEASURABLE ADJUSTMENTS
TEST YEAR ENDING MAY, 31 2017
PROPOSED RATES

Line No.	Class of Customers	Rate	Jun-16	Jul-16	Aug-16	Sep-16	Oct-16	Nov-16	Dec-16	Jan-17	Feb-17	Mar-17	Apr-17	May-17	Total Billing Units
			(a)	(b)	(c)	(d)	(e)	(f)	(g)	(h)	(i)	(j)	(k)	(l)	(m)
1	RESIDENTIAL (Rate G-1)														
2	FIRM BILLS	$18.25	156,693	154,693	152,235	151,812	153,319	153,194	158,720	158,673	141,981	176,169	159,039	157,509	1,874,037
3	Sales: 1-300	1.5800	216,974	168,354	165,679	171,094	338,775	934,791	1,621,088	1,904,887	1,861,869	1,629,019	906,922	417,054	10,336,507
4	Sales: 301-15000	1.0100	0	0	0	0	0	0	0	0	0	0	0	0	0
5	Sales: Over 15000	0.7228	0	0	0	0	0	0	0	0	0	0	0	0	0
6	CLASS TOTAL (Mcf/month)		216,974	168,354	165,679	171,094	338,775	934,791	1,621,088	1,904,887	1,861,869	1,629,019	906,922	417,054	10,336,507
7	Gas Charge per Mcf		$4.58	$4.58	$4.61	$4.61	$4.61	$4.55	$4.55	$4.55	$4.56	$4.56	$4.56	$4.83	
8	Gas Costs		$992,972	$770,463	$763,593	$788,549	$1,561,372	$4,256,583	$7,381,644	$8,673,924	$8,485,723	$7,424,476	$4,133,419	$2,016,006	$47,248,724
9															
10	FIRM COMMERCIAL (Rate G-1)														
11	FIRM BILLS	45.00	17,239	17,099	16,768	16,763	16,900	16,920	17,698	17,809	16,330	19,213	17,745	17,372	207,856
12	Sales: 1-300	1.5800	157,106	139,909	130,251	120,244	150,844	401,776	641,864	728,984	728,067	626,175	394,045	218,235	4,437,501
13	Sales: 301-15000	1.0100	14,369	12,465	19,174	31,401	65,956	45,347	80,009	108,873	103,436	92,614	50,110	31,212	654,966
14	Sales: Over 15000	0.7228	0	0	0	0	0	0	0	0	0	0	0	0	0
15	CLASS TOTAL (Mcf/month)		171,475	152,374	149,424	151,645	216,800	447,123	721,873	837,857	831,504	718,789	444,156	249,448	5,092,467
16	Gas Charge per Mcf		$4.58	$4.58	$4.61	$4.61	$4.61	$4.55	$4.55	$4.55	$4.56	$4.56	$4.56	$4.83	
17	Gas Costs		$784,744	$697,333	$688,678	$698,911	$999,202	$2,035,978	$3,287,058	$3,815,190	$3,789,691	$3,275,979	$2,024,300	$1,205,811	$23,302,876
18															
19	FIRM INDUSTRIAL (Rate G-1)														
20	FIRM BILLS	$45.00	205	193	211	188	194	181	200	201	169	234	197	193	2,366
21	Sales: 1-300	1.5800	9,590	8,582	11,303	10,102	11,349	22,690	36,089	42,580	34,344	51,216	24,163	13,009	275,016
22	Sales: 301-15000	1.0100	5,630	4,040	10,301	9,615	7,090	19,648	46,087	66,501	54,557	81,451	20,128	5,983	331,031
23	Sales: Over 15000	0.7228	0	0	0	0	0	0	0	0	0	0	0	0	0
24	CLASS TOTAL (Mcf/month)		15,220	12,622	21,603	19,717	18,439	42,338	82,176	109,081	88,901	132,667	44,291	18,993	606,048
25	Gas Charge per Mcf		$4.58	$4.58	$4.61	$4.61	$4.61	$4.55	$4.55	$4.55	$4.56	$4.56	$4.56	$4.83	
26	Gas Costs		$69,653	$57,762	$99,568	$90,873	$84,984	$192,787	$374,190	$496,701	$405,176	$604,648	$201,863	$91,809	$2,770,014
27															
28	FIRM PUBLIC AUTHORITY (Rate G-1)														
29	FIRM BILLS	$45.00	1,563	1,563	1,507	1,544	1,572	1,520	1,559	1,567	1,378	1,769	1,555	1,550	18,647
30	Sales: 1-300	1.5800	26,755	23,259	21,072	23,078	34,966	82,772	127,113	135,814	130,292	120,845	79,228	39,399	844,592
31	Sales: 301-15000	1.0100	5,435	4,677	5,862	5,066	9,316	14,372	31,380	49,270	46,493	43,295	14,447	10,500	240,112
32	Sales: Over 15000	0.7228	0	0	0	0	0	0	0	0	0	0	0	0	0
33	CLASS TOTAL (Mcf/month)		32,190	27,935	26,935	28,143	44,282	97,144	158,493	185,084	176,785	164,140	93,675	49,899	1,084,704
34	Gas Charge per Mcf		$4.58	$4.58	$4.61	$4.61	$4.61	$4.55	$4.55	$4.55	$4.56	$4.56	$4.56	$4.83	
35	Gas Costs		$147,315	$127,844	$124,138	$129,710	$204,091	$442,345	$721,698	$842,781	$805,722	$748,089	$426,938	$241,206	$4,961,877
36															
37	INTERRUPTIBLE COMMERCIAL (G-2)														
38	INT BILLS	375.00	2	2	2	2	2	2	3	4	3	3	4	2	31
39	Sales: 1-15000	0.8900	21	8	26	29	70	230	2,682	2,691	2,484	3,118	1,729	52	13,141
40	Sales: Over 15000	0.6000	0	0	0	0	0	0	0	0	0	0	0	0	1
41	CLASS TOTAL (Mcf/month)		21	8	26	29	70	230	2,682	2,691	2,484	3,118	1,729	52	13,142
42	Gas Charge per Mcf		$3.30	$3.30	$3.33	$3.33	$3.33	$3.28	$3.28	$3.28	$3.28	$3.28	$3.28	$3.56	
43	Gas Costs		$69	$27	$85	$98	$232	$755	$8,798	$8,825	$8,159	$10,240	$5,678	$186	$43,152
44															

ATMOS ENERGY CORPORATION - KENTUCKY
BILL FREQUENCY WITH KNOWN & MEASURABLE ADJUSTMENTS
TEST YEAR ENDING MAY, 31 2017
PROPOSED RATES

Line No.	Class of Customers	Rate	Jun-16	Jul-16	Aug-16	Sep-16	Oct-16	Nov-16	Dec-16	Jan-17	Feb-17	Mar-17	Apr-17	May-17	Total Billing Units
			(a)	(b)	(c)	(d)	(e)	(f)	(g)	(h)	(i)	(j)	(k)	(l)	(m)
45	INTERRUPTIBLE INDUSTRIAL (G-2)														
46	INT BILLS	375.00	8	8	8	7	10	10	8	11	9	9	10	8	106
47	Sales: 1-15000	0.8900	36,084	16,516	18,609	11,153	28,243	13,058	22,605	27,711	19,942	34,783	23,586	39,729	292,019
48	Sales: Over 15000	0.6000	0	0	0	0	0	0	2,200	3,796	0	15,609	0	2,015	23,621
49	CLASS TOTAL (Mcf/month)		36,084	16,516	18,609	11,153	28,243	13,058	24,805	31,507	19,942	50,392	23,586	41,744	315,639
50	Gas Charge per Mcf		$3.30	$3.30	$3.33	$3.33	$3.33	$3.28	$3.28	$3.28	$3.28	$3.28	$3.28	$3.56	
51	Gas Costs		$119,097	$54,511	$62,023	$37,172	$94,132	$42,829	$81,359	$103,341	$65,492	$165,493	$77,457	$148,626	$1,051,533
52															
53	TRANSPORTATION (T-4)														
54	TRANSPORTATION BILLS	375.00	123	123	123	123	123	123	123	123	123	123	123	123	1,476
55	Trans Admin Fee		6,050	6,050	6,050	6,050	6,050	6,050	6,050	6,050	6,050	6,050	6,050	6,050	$72,600
56	EFM Fee		6,175	6,175	6,200	6,025	6,025	6,050	6,050	6,050	6,050	6,050	6,075	6,075	$73,000
57	Parking Fee		31	34	31	40	42	116	143	174	183	70	23	26	$913
58	Firm Transport: 1-300	1.5800	34,136	33,819	34,474	34,611	36,171	36,744	36,730	36,900	36,900	36,900	35,971	35,254	428,610
59	Firm Transport: 301-15000	1.0100	392,796	381,594	397,247	392,460	449,304	549,285	558,687	639,686	636,082	555,421	438,789	409,871	5,801,222
60	Firm Transport: Over 1500	0.7228	65,829	74,931	67,026	73,201	90,281	102,454	109,679	154,499	142,476	114,386	79,183	68,092	1,142,037
61	CLASS TOTAL (Mcf/month)		492,761	490,344	498,747	500,272	575,756	688,483	705,096	831,085	815,458	706,707	553,943	513,217	7,371,869
62															
63	ECONOMIC DEV RIDER (EDR)														
64	Firm Transport: 1-300	1.1850	0	0	0	0	0	0	0	0	0	0	0	0	0
65	Firm Transport: 301-15000	0.7575	0	0	0	0	0	2,728	2,728	2,728	2,728	2,342	0	0	13,254
66	Firm Transport: Over 15000	0.5421	15,917	14,559	14,845	12,932	13,935	16,096	12,868	20,840	16,808	16,256	18,323	17,135	190,514
67	CLASS TOTAL (Mcf/month)		15,917	14,559	14,845	12,932	13,935	18,824	15,596	23,568	19,536	18,598	18,323	17,135	203,768
68															
69	TRANSPORTATION (T-3)														
70	TRANSPORTATION BILLS	375.00	71	71	71	71	71	71	71	71	71	71	71	71	852
71	Trans Admin Fee		3,550	3,550	3,550	3,550	3,550	3,550	3,550	3,550	3,550	3,550	3,550	3,550	$42,600
72	EFM Fee		3,500	3,650	3,675	3,200	3,300	3,300	3,300	3,300	3,325	3,325	3,325	3,600	$40,800
73	Parking Fee		402	230	311	346	318	282	379	323	227	303	315	248	$3,684
74	Interrupt Transport: 1-15000	0.8900	429,475	388,379	413,453	408,790	466,856	483,708	481,947	484,717	471,016	465,642	452,077	436,031	5,382,092
75	Interrupt Transport: Over 15000	0.6000	176,643	177,313	214,564	195,121	229,216	238,740	236,537	287,540	247,496	269,084	192,680	197,844	2,662,779
76	CLASS TOTAL (Mcf/month)		606,118	565,692	628,017	603,911	696,072	722,448	718,484	772,257	718,512	734,726	644,757	633,875	8,044,870
77															
78	SPECIAL CONTRACTS														
79	TRANSPORTATION BILLS	350.00	15	15	15	15	15	15	15	15	15	15	15	15	180
80	Trans Admin Fee		750	750	750	750	750	750	750	750	750	750	750	750	$9,000
81	EFM Fee		700	700	700	700	700	700	700	700	700	700	700	700	$8,400
82	Parking Fee		7,315	4,248	8,167	5,303	4,010	11,880	13,348	9,688	7,008	8,231	4,601	8,005	$91,803
83	Transported Volumes	Various	1,109,174	1,125,907	1,134,520	1,120,717	1,161,721	1,213,200	1,264,580	1,356,515	1,329,401	1,281,922	1,164,880	1,118,519	14,381,056
84	Charges for Transport Volumes		184,229	187,733	192,587	185,354	202,793	206,978	215,502	235,901	228,103	212,926	203,658	190,762	$2,446,525
85	CLASS TOTAL (Mcf/month)		1,109,174	1,125,907	1,134,520	1,120,717	1,161,721	1,213,200	1,264,580	1,356,515	1,329,401	1,281,922	1,164,880	1,118,519	14,381,056
86															
87	OTHER REVENUE														
88	Service Charges		$53,147	$52,352	$49,875	$61,445	$120,749	$125,695	$56,798	$53,861	$48,764	$61,274	$55,115	$56,750	$795,825
89	Late Payment Fees		$64,201	$50,135	$46,394	$45,633	$46,433	$60,251	$103,355	$153,180	$173,071	$166,413	$153,933	$99,325	$1,162,324
90															
91	**TOTAL GROSS PROFIT**		$5,828,142	$5,595,385	$5,590,088	$5,563,731	$6,207,209	$7,783,653	$9,561,937	$10,466,845	$9,917,219	$10,108,054	$7,713,256	$6,398,604	$90,734,124
92	Gas Costs		$2,113,850	$1,707,941	$1,738,085	$1,745,312	$2,944,013	$6,971,277	$11,854,748	$13,940,763	$13,559,964	$12,228,925	$6,869,655	$3,703,645	$79,378,177
93	**TOTAL REVENUE**		$7,941,992	$7,303,326	$7,328,173	$7,309,043	$9,151,222	$14,754,930	$21,416,685	$24,407,608	$23,477,183	$22,336,979	$14,582,910	$10,102,249	$170,112,301

Workpapers

ATMOS ENERGY CORPORATION - KENTUCKY
SIDE-BY-SIDE RATE SCHEDULES
TEST YEAR ENDING MAY, 31 2017

Line No.	Billing Component	Applicable Tariffs		Current Rate	Proposed Rate		Billing Component			Current Rate Norm Hrs	After Hrs	Proposed Rate Norm Hrs	After Hrs					
	(a)	(b)	(c)	(d)	(e)	(f)	(g)	(h)	(i)	(j)	(k)	(l)	(m)					
1	**CUSTOMER CHARGES, $/month**						**SERVICE CHARGES**							Current EDR Rate				
2	Firm Services - Residential	G-1		**$18.65**	**$18.25**		Meter Set			**$34.00**	**$44.00**	**$34.00**	**$44.00**		13.50	**13.25**		1.78
3	Firm Services - Non-Residential	G-1		**$46.44**	**45.00**		Turn On			**$23.00**	**$28.00**	**$23.00**	**$28.00**		30.00	**30**		5.7
4	Interruptible Sales	G-2		**$395.56**	**375.00**		Read			**$12.00**	**$14.00**	**$12.00**	**$14.00**		300.00	**300**		44.07
5	Firm Transportation	T-4		**$390.12**	**375.00**		Reconnect Delinquent Service			**$39.00**	**$47.00**	**$39.00**	**$47.00**		300.00	**300**		28.33
6	Interruptible Transportation	T-3		**$388.79**	**375.00**		Seasonal Charge			**$65.00**	**$73.00**	**$65.00**	**$73.00**					29.24
7	**DISTRIBUTION CHARGES, $/Mcf**		**W/o PRP>**	**$350.00**			Special Meter Reading Charge			**$0.00**	N/A	**$0.00**	N/A					
8	Firm Sales	G-1					Meter Test Charge			**$20.00**	N/A	**$20.00**	N/A					
9	1-300 Mcf		$0.26200	**1.3180**	**1.5800**		(39) Returned Check Charge			**$25.00**	N/A	**$25.00**	N/A					
10	301-15000 Mcf		$0.13000	**0.8800**	**1.0100**		Late Payment Charge			**5%**	**5%**	**5%**	**5%**		1.19	**1.21**		
11	Over 15000		$0.10280	**0.6200**	**0.7228**		Class 1 EFM Equipment Charge			**$75.00**	N/A	**$75.00**	N/A		0.77	**0.79**		
12	Firm Transportation	T-4					Class 2 EFM Equipment Charge			**$175.00**	N/A	**$175.00**	N/A		0.49	**0.4915**		
13	1-300 Mcf			**1.4401**	**1.5800**									**0.9885**				**0.093**
14	301-15000 Mcf			**0.9815**	**1.0100**									**0.6500**				**0.0651**
15	Over 15000			**0.6774**	**0.7228**									**0.4650**	0.65	**0.65**		**0.0423**
16	Interruptible Sales	G-2													0.41	**0.43**		
17	1-15000 Mcf		$0.08230	**0.8377**	**0.8900**													**0.057**
18	Over 15000		$0.05610	**0.5419**	**0.6000**													**0.057**
19	Interruptible Transportation	T-3																
20	1-15000 Mcf			**0.8770**	**0.8900**													
21	Over 15000			**0.5884**	**0.6000**													
22	**OTHER CHARGES**																	
23	Transp. Adm. Fee, $/Mcf	T-2, T-3, T-4		**$50.00**	**$50.00**													
24	Parking, $/Mcf	T-4, T-3		**0.10**	**0.10**													
25																		

26 **SUMMARY OF PROPOSED VS. CURRENT RATES:**

	Base Monthly Charges			Transp Adm/Parking/ EFM Charges			Distribution Charges			TOTAL								
28 Total Class	Current	Proposed	% Change	Current	Proposed	% Change	Current	Proposed	% Change	Current	Proposed	Difference	% Change		GAS COST	TTL CHNGE		
29 Residential	34,950,790	34,201,175	-2.14%	-			13,623,516	16,331,681	19.88%	48,574,306	50,532,856	1,958,550	4.03%	48,574,306	47,248,724	2.04%	56.92%	384,222
30 Commercial Firm	10,068,545	9,353,620	-7.10%	-			6,424,996	7,672,768	19.42%	16,493,541	17,026,288	532,747	3.23%	16,493,541	23,302,876	1.34%	19.18%	129,459
31 Industrial Firm	114,609	106,470	-7.10%				653,779	768,868	17.60%	768,388	875,338	106,950	13.92%	768,388	2,770,014	3.02%	0.99%	6,656
32 Public Authority Firm	903,261	839,115	-7.10%	-			1,324,471	1,576,969	19.06%	2,227,732	2,416,084	188,352	8.45%	2,227,732	4,961,877	2.62%	2.72%	18,370
33 Com/Ind Interruptible	54,192	51,375	-5.20%				259,278	285,764	10.22%	313,469	337,139	23,670	7.55%	313,469	1,094,685	1.68%	0.38%	2,563
34 Transportation	907,066	873,000	-3.76%	233,597	233,597	0.00%	13,352,942	13,862,949	3.82%	14,493,605	14,969,545	475,940	3.28%	14,493,605	-	3.28%	16.86%	113,820
35 Special Contracts	63,000	63,000	0.00%	109,203	109,203	0.00%	2,446,525	2,446,525	0.00%	2,618,728	2,618,728	-	0.00%	2,618,728	-	0.00%	2.95%	19,911
36 **Sub-total Revenue**	47,061,462	45,487,655	-3.34%	342,799	342,799	0.00%	38,085,508	42,945,524	12.76%	85,489,770	88,775,978	3,286,208	3.84%					
37																		
38 Other Gas Revenues										1,936,712	1,958,149	21,437	1.11%					
39 **Total Revenue**										87,426,482	90,734,127	3,307,646	3.78%		79,378,177	1.98%		
40																		
41 **% fixed**	**54%**	**50%**																
42										**Rev Req >>**	**90,734,167**	(39)						
43																		
44										56.8%	3,307,685	59.6%						
45											1,679,389	0.98						
46	72.0%	67.7%																
47	61.0%	54.9%																
	14.9%	12.2%																
	40.5%	34.7%																
	17.3%	15.2%																
	6.3%	5.8%																
	2.4%	2.4%																

	Current Rev	Prop Rev	Increase	Increase %	Customers	Increase/month	Mcf
Residential	95,823,030	97,781,580	1,958,550	2.04%	156,170	1.05	10,336,507
Com Firm	39,796,417	40,329,164	532,747	1.34%	17,321	2.56	5,092,467
Com Int	66,029	66,473	444	0.67%	3	14.33	13,142
Com Total	39,862,446	40,395,637	533,191	1.34%	17,324	2.56	5,105,609
Ind Firm	3,538,402	3,645,352	106,950	3.02%	197	45.20	606,048
Ind Int	1,342,126	1,365,351	23,225	1.73%	9	219.11	315,639
Ind Total	4,880,528	5,010,703	130,175	2.67%	206	52.66	921,687
PA	7,188,609	7,377,961	188,352	2.62%	1,554	10.10	1,084,704
Transp.	17,112,333	17,588,273	475,940	2.78%	209	189.77	30,001,564
Other	1,936,712	1,958,149	21,437	1.11%			
Total	166,804,658	170,112,304	3,307,646	1.98%	175,463	1.57	47,450,070

		2009-00354	PRP @ cur volt count		Rev @ Pres Rates
156,170	Total Class				
17,321	Residential	33,845,620	-	33,845,620	48,574,306
197	Commercial Firm	11,206,759	-	11,206,759	16,493,541
1,554	Industrial Firm	561,234	-	561,234	768,388
11	Public Authority Firm	1,778,837	-	1,778,837	2,227,732
209	Com/Ind Interruptible	196,998	-	196,998	313,469
	Transportation	8,279,335	-	8,279,335	14,493,605
	Special Contracts	1,382,303		1,382,303	2,618,728
	Sub-total Revenue	57,251,086		57,251,086	85,489,770
	Other Gas Revenues	2,490,422			1,936,712
	Total Revenue	59,741,507			87,426,482

							Avg Mo Usage, Mcf	Avg Current Mo Bill		
Residential	95,823,030	97,781,580	1,958,550	2.0%	156,170	1.05	5.5	51.13	2.0%	52.18
Ind & Transp	21,992,981	22,598,976	606,115	2.8%	415	121.71	6,209	4,416.24	2.8%	4,537.95
Com & PA	47,052,055	47,773,599	721,544	1.5%	18,878	3.19	27.3	207.70	1.5%	210.89
Other	1,936,712	1,958,149	21,437	1.1%						
	166,804,658	170,112,304	3,307,646	2.0%	175,463	1.57				

Residential				
Customer Charge	$18.65	$18.25		
Distribution Rate	$1.3180	$1.5800		
Usage	5.5	5.5		
Distrubution Charges	$7.25	$8.69		
GCA Firm	$4.0835	$4.0835		
Gas Cost Charges	$22.46	$22.46		
Total	$48.36	$49.40	$1.04	2.15%
	48.35	49.4	1.05	2.17%

Billing Component	Applicable Tariffs	Current Rate	Proposal X
OVERRUN CHARGES, $/Mcf			
Firm Carriage Overrun	G-1, LVS-1, T-2/G-1, T-4		
1-300 Mcf		1.3180	1.5800
301-15000 Mcf		0.8800	1.0100
Over 15000		0.6200	0.7228
1-15000 Mcf		0.8077	0.8900
Over 15000		0.5418	0.6000
Int. Carriage Overrun	G-2, LVS-2, T-2/G-2, T-3		
CUSTOMER CHARGES, $/month			
Firm Services - Residential	G-1	$7.00	$18.25
Firm Services - Non-Residential	G-1, LVS-1, T-2/G-1	20.00	45.00
Interruptible Services	G-2, LVS-2	300.00	375.00
Carriage Transportation	T-4, T-3	225.00	375.00
All Mcf	(Proposed Only)	See below	
Firm Sales & Transportation:	G-1 (Non-residential) LVS-1, T-2/G-1, T-4		
1-300 Mcf		1.1900	1.5800
301-15000 Mcf		0.8590	1.0100
Over 15000		0.4300	0.7228
Int. Sales & Transportation	G-2, LVS-2, T-2/G-2, T-3		
1-15000 Mcf		0.5500	0.8900
Over 15000		0.3500	0.6000

Nov 2015 GCA	Current	Prop	% Change
4.0835	5.4015	5.6635	4.85%
4.0835	4.9635	5.0935	2.62%
4.0835	4.7035	4.8063	2.19%
	1.4401	1.5800	9.71%
	0.9615	1.0100	5.04%
	0.6774	0.7228	6.70%
2.7617	3.5694	3.6517	2.31%
2.7617	3.3036	3.3617	1.76%
	0.8770	0.8900	1.48%
	0.5884	0.6000	1.97%

Current 1st block			
0.7139	2.2472		
	1.1038		
	0.5339		
	0.2467		
	1.0739		
	0.7839		

Total Increase		3,307,945
Total Increase %		2.0%
Residential Incr		1,956,190
Residential Incr%		2.0%
Com/PA Incr		721,099
Com/PA Incr%		1.3%
Ind/Int Incr		130,613
Ind/Int Incr %		2.6%
Transp Incr		475,943
Transp Incr%		2.8%
Total % Volumetric Margin Contribution	56%	47%

per yr	per mo
2.46	0.21
7.47	0.62
33.76	2.81
11.82	0.99
224.53	18.71
639.86	53.32

2.04% Res
1.53% Com/PA F
2.64% Ind/Int
2.78% Transp & SC

2.75% Ind/Int/Transp/SC

ATMOS ENERGY CORPORATION - KENTUCKY
BILL FREQUENCY WITH WEATHER & VOLUME / CONTRACT ADJUSTMENTS
TEST YEAR ENDING MAY, 31 2017

Line No.	Class of Customers	Rate	Sep-14	Oct-14	Nov-14	Dec-14	Jan-15	Feb-15	Mar-15	Apr-15	May-15	Jun-15	Jul-15	Aug-15
	(a)	(b)	(c)	(d)	(e)	(f)	(g)	(h)	(i)	(j)	(k)	(l)	(m)	(n)
1	RESIDENTIAL (Rate G-1)													
2	FIRM BILLS	$18.65	151,012	152,519	152,394	157,920	157,873	141,181	175,369	158,239	156,709	156,293	154,293	151,836
3	Sales: 1-300	1.3180	170,192	337,008	929,894	1,612,886	1,895,236	1,851,336	1,621,587	902,344	414,936	216,421	167,918	165,244
4	Sales: 301-15000	0.8800	0	0	0	0	0	0	0	0	0	0	0	0
5	Sales: Over 15000	0.6200	0	0	0	0	0	0	0	0	0	0	0	0
6	CLASS TOTAL (Mcf/month)		170,192	337,008	929,894	1,612,886	1,895,236	1,851,336	1,621,587	902,344	414,936	216,421	167,918	165,244
7	Gas Charge per Mcf		$6.67	$6.67	$5.75	$5.75	$5.86	$5.89	$5.89	$5.70	$5.15	$5.15	$5.15	$4.22
8	Gas Costs		$1,135,164	$2,247,808	$5,344,660	$9,270,225	$11,109,166	$10,907,148	$9,553,577	$5,142,008	$2,134,928	$1,113,529	$863,973	$697,875
9														
10	FIRM COMMERCIAL (Rate G-1)													
11	FIRM BILLS	48.44	16,763	16,900	16,920	17,698	17,809	16,330	19,213	17,745	17,372	17,239	17,099	16,768
12	Sales: 1-300	1.3180	120,244	150,844	401,776	641,864	728,984	728,067	626,175	394,045	218,235	157,106	139,909	130,251
13	Sales: 301-15000	0.8800	31,401	65,956	45,347	80,009	108,873	103,436	92,614	50,110	31,212	14,369	12,465	19,174
14	Sales: Over 15000	0.6200	0	0	0	0	0	0	0	0	0	0	0	0
15	CLASS TOTAL (Mcf/month)		151,645	216,800	447,123	721,873	837,857	831,504	718,789	444,156	249,448	171,475	152,374	149,424
16	Gas Charge per Mcf		$6.67	$6.67	$5.75	$5.75	$5.86	$5.89	$5.89	$5.70	$5.15	$5.15	$5.15	$4.22
17	Gas Costs		$1,011,455	$1,446,033	$2,569,883	$4,149,039	$4,910,763	$4,898,804	$4,234,746	$2,531,021	$1,283,459	$882,271	$783,996	$631,064
18														
19	FIRM INDUSTRIAL (Rate G-1)													
20	FIRM BILLS	48.44	188	194	181	200	201	169	234	197	193	205	193	211
21	Sales: 1-300	1.3180	10,102	11,349	22,690	36,089	42,580	34,344	51,216	24,163	13,009	9,590	8,582	11,303
22	Sales: 301-15000	0.8800	9,615	7,090	19,648	46,087	66,501	54,557	81,451	20,128	5,983	5,630	4,040	10,301
23	Sales: Over 15000	0.6200	0	0	0	0	0	0	0	0	0	0	0	0
24	CLASS TOTAL (Mcf/month)		19,717	18,439	42,338	82,176	109,081	88,901	132,667	44,291	18,993	15,220	12,622	21,603
25	Gas Charge per Mcf		$6.67	$6.67	$5.75	$5.75	$5.86	$5.89	$5.89	$5.70	$5.15	$5.15	$5.15	$4.22
26	Gas Costs		$131,510	$122,988	$243,342	$472,316	$639,334	$523,758	$781,608	$252,394	$97,721	$78,309	$64,941	$91,238
27														
28	FIRM PUBLIC AUTHORITY (Rate G-1)													
29	FIRM BILLS	48.44	1,544	1,572	1,520	1,559	1,567	1,378	1,769	1,555	1,550	1,563	1,563	1,507
30	Sales: 1-300	1.3180	23,078	34,966	82,772	127,113	135,814	130,292	120,845	79,228	39,399	26,755	23,259	21,072
31	Sales: 301-15000	0.8800	5,066	9,316	14,372	31,380	49,270	46,493	43,295	14,447	10,500	5,435	4,677	5,862
32	Sales: Over 15000	0.6200	0	0	0	0	0	0	0	0	0	0	0	0
33	CLASS TOTAL (Mcf/month)		28,143	44,282	97,144	158,493	185,084	176,785	164,140	93,675	49,899	32,190	27,935	26,935
34	Gas Charge per Mcf		$6.67	$6.67	$5.75	$5.75	$5.86	$5.89	$5.89	$5.70	$5.15	$5.15	$5.15	$4.22
35	Gas Costs		$187,714	$295,358	$558,343	$910,963	$1,084,794	$1,041,529	$967,030	$533,809	$256,739	$165,623	$143,733	$113,753
36														
37	INTERRUPTIBLE COMMERCIAL (G-2)													
38	INT BILLS	395.56	2	2	2	3	4	3	3	4	2	2	2	2
39	Sales: 1-15000	0.8077	29	70	230	2,682	2,691	2,484	3,118	1,729	52	21	8	26
40	Sales: Over 15000	0.5419	0	0	0	0	0	0	0	0	0	0	0	0
41	CLASS TOTAL (Mcf/month)		29	70	230	2,682	2,691	2,484	3,118	1,729	52	21	8	26
42	Gas Charge per Mcf		$5.38	$5.38	$4.54	$4.54	$4.65	$4.60	$4.60	$4.41	$3.82	$3.82	$3.82	$2.90
43	Gas Costs		$158	$375	$1,046	$12,179	$12,521	$11,436	$14,352	$7,625	$199	$79	$31	$74
44														
45	INTERRUPTIBLE INDUSTRIAL (G-2)													
46	INT BILLS	395.56	7	10	10	8	11	9	9	10	8	8	8	8
47	Sales: 1-15000	0.8077	11,153	28,243	13,058	22,605	27,711	19,942	34,783	23,586	39,729	36,084	16,516	18,609
48	Sales: Over 15000	0.5419	0	0	0	2,200	3,796	0	15,609	0	2,015	0	0	0
49	CLASS TOTAL (Mcf/month)		11,153	28,243	13,058	24,805	31,507	19,942	50,392	23,586	41,744	36,084	16,516	18,609
50	Gas Charge per Mcf		$5.38	$5.38	$4.54	$4.54	$4.65	$4.60	$4.60	$4.41	$3.82	$3.82	$3.82	$2.90
51	Gas Costs		$60,043	$152,046	$59,284	$112,618	$146,624	$91,796	$231,955	$104,013	$159,318	$137,714	$63,032	$54,010
52														
53	TRANSPORTATION (T-4)													
54	TRANSPORTATION BILLS	$390.12	123	123	123	123	123	123	123	123	123	123	123	123
55	Trans Admin Fee		$6,050	$6,050	$6,050	$6,050	$6,050	$6,050	$6,050	$6,050	$6,050	$6,050	$6,050	$6,050
56	EFM Fee		$6,025	$6,025	$6,050	$6,050	$6,050	$6,050	$6,050	$6,075	$6,075	$6,175	$6,175	$6,200
57	Parking Fee		$40	$42	$116	$143	$174	$183	$70	$23	$26	$31	$34	$31
58	Firm Transport: 1-300	1.4401	34,611	36,171	36,744	36,730	36,900	36,900	36,900	35,971	35,254	34,136	33,819	34,474
59	Firm Transport 301-15000	0.9615	392,460	449,304	549,285	558,687	639,686	636,082	555,421	438,789	409,871	392,796	381,594	397,247
60	Firm Transport Over 1500	0.6774	73,201	90,281	102,454	109,679	154,499	142,476	114,386	79,183	68,092	65,829	74,931	67,026
62	CLASS TOTAL (Mcf/month)		500,272	575,756	688,483	705,096	831,085	815,458	706,707	553,943	513,217	492,761	490,344	498,747
63														
64	ECONOMIC DEV RATE (EDR)													
65	Firm Transport: 1-300	0.9885	0	0	0	0	0	0	0	0	0	0	0	0
66	Firm Transport 301-15000	0.6600	0	0	2,728	2,728	2,728	2,728	2,342	0	0	0	0	0
67	Firm Transport Over 15000	0.4650	12,932	13,935	16,096	12,868	20,840	16,808	16,256	18,323	17,135	15,917	14,559	14,845
68	CLASS TOTAL (Mcf/month)		12,932	13,935	18,824	15,596	23,568	19,536	18,598	18,323	17,135	15,917	14,559	14,845
69														
70	TRANSPORTATION (T-3)													
71	TRANSPORTATION BILLS	$388.79	71	71	71	71	71	71	71	71	71	71	71	71
72	Trans Admin Fee		$3,550	$3,550	$3,550	$3,550	$3,550	$3,550	$3,550	$3,550	$3,550	$3,550	$3,550	$3,550
73	EFM Fee		$3,200	$3,300	$3,300	$3,300	$3,300	$3,325	$3,325	$3,325	$3,600	$3,500	$3,650	$3,675
74	Parking Fee		$346	$318	$282	$379	$323	$227	$303	$315	$248	$402	$230	$311
75	Interrupt Transport: 1-15000	0.8770	408,790	466,856	483,708	481,947	484,717	471,016	465,642	452,077	436,031	429,475	388,379	413,453
76	Interrupt Transport: Over 15000	0.5884	195,121	229,216	238,740	236,537	287,540	247,496	269,084	192,680	197,844	176,643	177,313	214,564
77	CLASS TOTAL (Mcf/month)		603,911	696,072	722,448	718,484	772,257	718,512	734,726	644,757	633,875	606,118	565,692	628,017
78														
79	SPECIAL CONTRACTS													
80	TRANSPORTATION BILLS	$350.00	15	15	15	15	15	15	15	15	15	15	15	15
81	Trans Admin Fee		$750	$750	$750	$750	$750	$750	$750	$750	$750	$750	$750	$750
82	EFM Fee		$700	$700	$700	$700	$700	$700	$700	$700	$700	$700	$700	$700
83	Parking Fee		$5,303	$4,010	$11,880	$13,348	$9,688	$7,008	$8,231	$4,601	$8,005	$7,315	$4,248	$8,167
84	Transported Volumes	Various	1,120,717	1,161,721	1,213,200	1,264,580	1,356,515	1,329,401	1,281,922	1,164,880	1,118,519	1,109,174	1,125,907	1,134,520
85	Charges for Transport Volumes		$185,354	$202,793	$206,978	$215,502	$235,901	$228,103	$212,926	$203,658	$190,762	$184,229	$187,733	$192,587
86	CLASS TOTAL (Mcf/month)		1,120,717	1,161,721	1,213,200	1,264,580	1,356,515	1,329,401	1,281,922	1,164,880	1,118,519	1,109,174	1,125,907	1,134,520
87														
88	OTHER REVENUE													
89	Service Charges		$61,445	$120,749	$125,695	$56,798	$53,861	$48,764	$61,274	$55,115	$56,750	$53,147	$52,352	$49,875
90	Late Payment Fees		$46,777	$51,662	$67,870	$113,000	$171,564	$198,108	$192,333	$178,270	$111,702	$67,500	$52,256	$48,198
91														
92	**TOTAL GROSS PROFIT**		$5,548,430	$6,129,808	$7,462,097	$8,973,522	$9,768,100	$9,231,666	$9,539,621	$7,429,983	$6,298,116	$5,804,873	$5,591,166	$5,583,105
93	Gas Costs		$2,526,043	$4,264,608	$8,776,558	$14,927,331	$17,902,201	$17,474,469	$15,783,268	$8,570,868	$3,932,364	$2,377,526	$1,919,707	$1,588,015
94	**TOTAL REVENUE**		$8,074,473	$10,394,416	$16,238,655	$23,900,853	$27,670,301	$26,706,134	$25,322,889	$16,000,851	$10,230,482	$8,182,399	$7,510,872	$7,171,120

Line No.	Class of Customers	Sep-15	Oct-15	Nov-15	Dec-15	Jan-16	Feb-16	Mar-16	Apr-16	May-16	Jun-16	Jul-16	Aug-16
	(a)	(o)	(p)	(q)	(r)	(s)	(t)	(u)	(v)	(w)	(x)	(y)	(z)
1	RESIDENTIAL (Rate G-1)												
2	FIRM BILLS	151,412	152,919	152,794	158,320	158,273	141,591	175,769	158,639	157,109	156,693	154,693	152,235
3	Sales: 1-300	170,643	337,891	932,351	1,616,987	1,900,053	1,856,610	1,625,303	904,625	415,995	216,974	168,354	165,679
4	Sales: 301-15000	0	0	0	0	0	0	0	0	0	0	0	0
5	Sales: Over 15000	0	0	0	0	0	0	0	0	0	0	0	0
6	CLASS TOTAL (Mcf/month)	170,643	337,891	932,351	1,616,987	1,900,053	1,856,610	1,625,303	904,625	415,995	216,974	168,354	165,679
7	Gas Charge per Mcf	$4.22	$4.22	$4.34	$4.34	$4.34	$4.49	$4.49	$4.49	$4.58	$4.58	$4.58	$4.61
8	Gas Costs	$720,676	$1,427,017	$4,044,692	$7,014,760	$8,242,746	$8,340,718	$7,301,583	$4,063,977	$1,903,778	$992,972	$770,463	$763,593
9													
10	FIRM COMMERCIAL (Rate G-1)												
11	FIRM BILLS	16,763	16,900	16,920	17,698	17,809	16,330	19,213	17,745	17,372	17,239	17,099	16,768
12	Sales: 1-300	120,244	150,844	401,776	641,864	728,984	728,067	626,175	394,045	218,235	157,106	139,909	130,251
13	Sales: 301-15000	31,401	65,956	45,347	80,009	108,873	103,436	92,614	50,110	31,212	14,369	12,465	19,174
14	Sales: Over 15000	0	0	0	0	0	0	0	0	0	0	0	0
15	CLASS TOTAL (Mcf/month)	151,645	216,800	447,123	721,873	837,857	831,504	718,789	444,156	249,448	171,475	152,374	149,424
16	Gas Charge per Mcf	$4.22	$4.22	$4.34	$4.34	$4.34	$4.49	$4.49	$4.49	$4.58	$4.58	$4.58	$4.61
17	Gas Costs	$640,441	$915,610	$1,939,693	$3,131,607	$3,634,763	$3,735,485	$3,229,121	$1,995,345	$1,141,584	$784,744	$697,333	$688,678
18													
19	FIRM INDUSTRIAL (Rate G-1)												
20	FIRM BILLS	188	194	181	200	201	169	234	197	193	205	193	211
21	Sales: 1-300	10,102	11,349	22,690	36,089	42,580	34,344	51,216	24,163	13,009	9,590	8,582	11,303
22	Sales: 301-15000	9,615	7,090	19,648	46,087	66,501	54,557	81,451	20,128	5,983	5,630	4,040	10,301
23	Sales: Over 15000	0	0	0	0	0	0	0	0	0	0	0	0
24	CLASS TOTAL (Mcf/month)	19,717	18,439	42,338	82,176	109,081	88,901	132,667	44,291	18,993	15,220	12,622	21,603
25	Gas Charge per Mcf	$4.22	$4.22	$4.34	$4.34	$4.34	$4.49	$4.49	$4.49	$4.58	$4.58	$4.58	$4.61
26	Gas Costs	$83,270	$77,875	$183,669	$356,494	$473,211	$399,381	$595,999	$198,976	$86,919	69,653	57,762	99,563
27													
28	FIRM PUBLIC AUTHORITY (Rate G-1)												
29	FIRM BILLS	1,544	1,572	1,520	1,559	1,567	1,378	1,769	1,555	1,550	1,563	1,563	1,507
30	Sales: 1-300	23,078	34,966	82,772	127,113	135,814	130,292	120,845	79,228	39,399	26,755	23,259	21,072
31	Sales: 301-15000	5,066	9,316	14,372	31,380	49,270	46,493	43,295	14,447	10,500	5,435	4,677	5,862
32	Sales: Over 15000	0	0	0	0	0	0	0	0	0	0	0	0
33	CLASS TOTAL (Mcf/month)	28,143	44,282	97,144	158,493	185,084	176,785	164,140	93,675	49,899	32,190	27,935	26,935
34	Gas Charge per Mcf	$4.22	$4.22	$4.34	$4.34	$4.34	$4.49	$4.49	$4.49	$4.58	$4.58	$4.58	$4.61
35	Gas Costs	$118,858	$187,017	$421,425	$687,568	$802,924	$794,197	$737,389	$420,831	$228,359	$147,315	$127,844	$124,138
36													
37	INTERRUPTIBLE COMMERCIAL (G-2)												
38	INT BILLS	2	2	2	3	4	3	3	4	2	2	2	2
39	Sales: 1-15000	29	70	230	2,682	2,691	2,484	3,118	1,729	52	21	8	26
40	Sales: Over 15000	0	0	0	0	0	0	0	0	0	0	0	0
41	CLASS TOTAL (Mcf/month)	29	70	230	2,682	2,691	2,484	3,118	1,729	52	21	8	26
42	Gas Charge per Mcf	$2.90	$2.90	$3.02	$3.02	$3.02	$3.22	$3.22	$3.22	$3.30	$3.30	$3.30	$3.33
43	Gas Costs	$85	$202	$695	$8,094	$8,118	$7,991	$10,029	$5,561	$172	$69	$27	$85
44													
45	INTERRUPTIBLE INDUSTRIAL (G-2)												
46	INT BILLS	7	10	10	8	11	9	9	10	8	8	8	8
47	Sales: 1-15000	11,153	28,243	13,058	22,605	27,711	19,942	34,783	23,586	39,729	36,084	16,516	18,609
48	Sales: Over 15000	0	0	0	2,200	3,796	0	15,609	0	2,015	0	0	0
49	CLASS TOTAL (Mcf/month)	11,153	28,243	13,058	24,805	31,507	19,942	50,392	23,586	41,744	36,084	16,516	18,609
50	Gas Charge per Mcf	$2.90	$2.90	$3.02	$3.02	$3.02	$3.22	$3.22	$3.22	$3.30	$3.30	$3.30	$3.33
51	Gas Costs	$32,370	$91,971	$39,398	$74,842	$95,065	$64,146	$152,090	$75,865	$137,780	$119,097	$54,511	$62,023
52													
53	TRANSPORTATION (T-4)												
54	TRANSPORTATION BILLS	123	123	123	123	123	123	123	123	123	123	123	123
55	Trans Admin Fee	$6,050	$6,050	$6,050	$6,050	$6,050	$6,050	$6,050	$6,050	$6,050	$6,050	$6,050	$6,050
56	EFM Fee	$6,025	$6,025	$6,050	$6,050	$6,050	$6,050	$6,050	$6,075	$6,075	$6,175	$6,175	$6,200
57	Parking Fee	$40	$42	$116	$143	$174	$183	$70	$23	$26	$31	$34	$31
58	Firm Transport: 1-300	34,611	36,171	36,744	36,730	36,900	36,900	36,900	35,971	35,254	34,136	33,819	34,474
59	Firm Transport 301-15000	392,460	449,304	549,285	558,687	639,686	636,082	555,421	438,789	409,871	392,796	381,594	397,247
60	Firm Transport Over 1500	73,201	90,281	102,454	109,679	154,499	142,476	114,386	79,183	68,092	65,829	74,931	67,026
62	CLASS TOTAL (Mcf/month)	500,272	575,756	688,483	705,096	831,085	815,458	706,707	553,943	513,217	492,761	490,344	498,747
63													
64	ECONOMIC DEV RATE (EDR)												
65	Firm Transport: 1-300	0	0	0	0	0	0	0	0	0	0	0	0
66	Firm Transport 301-15000	0	0	2,728	2,728	2,728	2,728	2,342	0	0	0	0	0
67	Firm Transport Over 15000	12,932	13,935	16,096	12,868	20,840	16,808	16,256	18,323	17,135	15,917	14,559	14,845
68	CLASS TOTAL (Mcf/month)	12,932	13,935	18,824	15,596	23,568	19,536	18,598	18,323	17,135	15,917	14,559	14,845
69													
70	TRANSPORTATION (T-3)												
71	TRANSPORTATION BILLS	71	71	71	71	71	71	71	71	71	71	71	71
72	Trans Admin Fee	$3,550	$3,550	$3,550	$3,550	$3,550	$3,550	$3,550	$3,550	$3,550	$3,550	$3,550	$3,550
73	EFM Fee	$3,200	$3,300	$3,300	$3,300	$3,300	$3,325	$3,325	$3,325	$3,600	$3,500	$3,650	$3,675
74	Parking Fee	$346	$318	$282	$379	$323	$227	$303	$315	$248	$402	$230	$311
75	Interrupt Transport: 1-15000	408,790	466,856	483,708	491,947	484,717	471,016	465,642	452,077	436,031	429,475	388,379	413,453
76	Interrupt Transport: Over 15000	195,121	229,216	238,740	236,537	287,540	247,496	269,084	192,680	197,844	176,643	177,313	214,564
77	CLASS TOTAL (Mcf/month)	603,911	696,072	722,448	718,484	772,257	718,512	734,726	644,757	633,875	606,118	565,692	628,017
78													
79	SPECIAL CONTRACTS												
80	TRANSPORTATION BILLS	15	15	15	15	15	15	15	15	15	15	15	15
81	Trans Admin Fee	$750	$750	$750	$750	$750	$750	$750	$750	$750	$750	$750	$750
82	EFM Fee	$700	$700	$700	$700	$700	$700	$700	$700	$700	$700	$700	$700
83	Parking Fee	$5,303	$4,010	$11,880	$13,348	$9,688	$7,008	$8,231	$4,601	$8,005	$7,315	$4,248	$8,167
84	Transported Volumes	1,120,717	1,161,721	1,213,200	1,264,580	1,356,515	1,329,401	1,281,922	1,164,880	1,118,519	1,109,174	1,125,907	1,134,520
85	Charges for Transport Volumes	$185,354	$202,793	$206,978	$215,502	$235,901	$228,103	$212,926	$203,658	$190,762	$184,229	$187,733	$192,587
86	CLASS TOTAL (Mcf/month)	1,120,717	1,161,721	1,213,200	1,264,580	1,356,515	1,329,401	1,281,922	1,164,880	1,118,519	1,109,174	1,125,907	1,134,520
87													
88	OTHER REVENUE												
89	Service Charges	$61,445	$120,749	$125,695	$56,798	$53,861	$48,764	$61,274	$55,115	$56,750	$53,147	$52,352	$49,875
90	Late Payment Fees	$44,791	$45,092	$56,263	$96,549	$143,697	$162,632	$150,631	$150,471	$97,972	$64,359	$50,431	$46,693
91													
92	**TOTAL GROSS PROFIT**	$5,554,498	$6,131,663	$7,461,188	$8,969,936	$9,754,042	$9,210,800	$9,520,277	$7,412,650	$6,293,244	$5,809,922	$5,597,374	$5,589,634
93	Gas Costs	$1,595,701	$2,689,692	$6,629,573	$11,273,365	$13,256,828	$13,341,917	$12,036,211	$6,760,565	$3,498,592	$2,113,850	$1,707,941	$1,738,086
94	**TOTAL REVENUE**	$7,150,199	$8,821,355	$14,090,761	$20,243,301	$23,010,870	$22,552,717	$21,556,488	$14,173,205	$9,791,837	$7,923,772	$7,305,315	$7,327,719

Line No.	Class of Customers	Sep-16	Oct-16	Nov-16	Dec-16	Jan-17
	(a)	(aa)	(ab)	(ac)	(ad)	(ae)
1	RESIDENTIAL (Rate G-1)					
2	FIRM BILLS	151,812	153,319	153,194	158,720	158,673
3	Sales: 1-300	171,094	338,775	934,791	1,621,088	1,904,887
4	Sales: 301-15000	0	0	0	0	0
5	Sales: Over 15000	0	0	0	0	0
6	CLASS TOTAL (Mcf/month)	171,094	338,775	934,791	1,621,088	1,904,887
7	Gas Charge per Mcf	$4.61	$4.61	$4.55	$4.55	$4.55
8	Gas Costs	$788,549	$1,561,372	$4,256,583	$7,381,644	$8,673,924
9						
10	FIRM COMMERCIAL (Rate G-1)					
11	FIRM BILLS	16,763	16,900	16,920	17,698	17,809
12	Sales: 1-300	120,244	150,844	401,776	641,864	728,984
13	Sales: 301-15000	31,401	65,956	45,347	80,009	108,873
14	Sales: Over 15000	0	0	0	0	0
15	CLASS TOTAL (Mcf/month)	151,645	216,800	447,123	721,873	837,857
16	Gas Charge per Mcf	$4.61	$4.61	$4.55	$4.55	$4.55
17	Gas Costs	$698,911	$999,202	$2,035,978	$3,287,058	$3,815,190
18						
19	FIRM INDUSTRIAL (Rate G-1)					
20	FIRM BILLS	188	194	181	200	201
21	Sales: 1-300	10,102	11,349	22,690	36,089	42,580
22	Sales: 301-15000	9,615	7,090	19,648	46,087	66,501
23	Sales: Over 15000	0	0	0	0	0
24	CLASS TOTAL (Mcf/month)	19,717	18,439	42,338	82,176	109,081
25	Gas Charge per Mcf	$4.61	$4.61	$4.55	$4.55	$4.55
26	Gas Costs	90,873	84,984	192,787	374,190	496,701
27						
28	FIRM PUBLIC AUTHORITY (Rate G-1)					
29	FIRM BILLS	1,544	1,572	1,520	1,559	1,567
30	Sales: 1-300	23,078	34,966	82,772	127,113	135,814
31	Sales: 301-15000	5,066	9,316	14,372	31,380	49,270
32	Sales: Over 15000	0	0	0	0	0
33	CLASS TOTAL (Mcf/month)	28,143	44,282	97,144	158,493	185,084
34	Gas Charge per Mcf	$4.61	$4.61	$4.55	$4.55	$4.55
35	Gas Costs	$129,710	$204,091	$442,345	$721,698	$842,781
36						
37	INTERRUPTIBLE COMMERCIAL (G-2)					
38	INT BILLS	2	2	2	3	4
39	Sales: 1-15000	29	70	230	2,682	2,691
40	Sales: Over 15000	0	0	0	0	0
41	CLASS TOTAL (Mcf/month)	29	70	230	2,682	2,691
42	Gas Charge per Mcf	$3.33	$3.33	$3.28	$3.28	$3.28
43	Gas Costs	$98	$232	$755	$8,798	$8,825
44						
45	INTERRUPTIBLE INDUSTRIAL (G-2)					
46	INT BILLS	7	10	10	8	11
47	Sales: 1-15000	11,153	28,243	13,058	22,605	27,711
48	Sales: Over 15000	0	0	0	2,200	3,796
49	CLASS TOTAL (Mcf/month)	11,153	28,243	13,058	24,805	31,507
50	Gas Charge per Mcf	$3.33	$3.33	$3.28	$3.28	$3.28
51	Gas Costs	$37,172	$94,132	$42,829	$81,359	$103,341
52						
53	TRANSPORTATION (T-4)					
54	TRANSPORTATION BILLS	123	123	123	123	123
55	Trans Admin Fee	$6,050	$6,050	$6,050	$6,050	$6,050
56	EFM Fee	$6,025	$6,025	$6,050	$6,050	$6,050
57	Parking Fee	$40	$42	$116	$143	$174
58	Firm Transport: 1-300	34,611	36,171	36,744	36,730	36,900
59	Firm Transport 301-15000	392,460	449,304	549,285	558,687	639,686
60	Firm Transport Over 1500	73,201	90,281	102,454	109,679	154,499
62	CLASS TOTAL (Mcf/month)	500,272	575,756	688,483	705,096	831,085
63						
64	ECONOMIC DEV RATE (EDR)					
65	Firm Transport: 1-300	0	0	0	0	0
66	Firm Transport 301-15000	0	0	2,728	2,728	2,728
67	Firm Transport Over 15000	12,932	13,935	16,096	12,868	20,840
68	CLASS TOTAL (Mcf/month)	12,932	13,935	18,824	15,596	23,568
69						
70	TRANSPORTATION (T-3)					
71	TRANSPORTATION BILLS	71	71	71	71	71
72	Trans Admin Fee	$3,550	$3,550	$3,550	$3,550	$3,550
73	EFM Fee	$3,200	$3,300	$3,300	$3,300	$3,300
74	Parking Fee	$346	$318	$282	$379	$323
75	Interrupt Transport: 1-15000	408,790	466,856	483,708	481,947	484,717
76	Interrupt Transport: Over 15000	195,121	229,216	238,740	236,537	287,540
77	CLASS TOTAL (Mcf/month)	603,911	696,072	722,448	718,484	772,257
78						
79	SPECIAL CONTRACTS					
80	TRANSPORTATION BILLS	15	15	15	15	15
81	Trans Admin Fee	$750	$750	$750	$750	$750
82	EFM Fee	$700	$700	$700	$700	$700
83	Parking Fee	$5,303	$4,010	$11,880	$13,348	$9,688
84	Transported Volumes	1,120,717	1,161,721	1,213,200	1,264,580	1,356,515
85	Charges for Transport Volumes	$185,354	$202,793	$206,978	$215,502	$235,901
86	CLASS TOTAL (Mcf/month)	1,120,717	1,161,721	1,213,200	1,264,580	1,356,515
87						
88	OTHER REVENUE					
89	Service Charges	$61,445	$120,749	$125,695	$56,798	$53,861
90	Late Payment Fees	$45,925	$46,254	$58,212	$99,268	$148,252
91						
92	**TOTAL GROSS PROFIT**	$5,563,687	$6,141,450	$7,473,814	$8,985,520	$9,772,427
93	Gas Costs	$1,745,312	$2,944,013	$6,971,277	$11,854,748	$13,940,763
94	**TOTAL REVENUE**	$7,308,999	$9,085,463	$14,445,091	$20,840,268	$23,713,190

Feb-17	Mar-17	Apr-17	May-17	Jun-17	Jul-17	Aug-17	Sep-17	Oct-17	Nov-17	Dec-17	Jan-18	Feb-18	Mar-18	Apr-18	May-18	Jun-18	Jul-18	Aug-18	Sep-18	Oct-18	Nov-18	Dec-18	Jan-19	Feb-19	Mar-19	Apr-19	May-19	Jun-19	Jul-19	Aug-19	Sep-19	Oct-19	Nov-19
(af)	(ag)	(ah)	(ai)	(ai)	(ak)	(al)	(am)	(an)	(ao)	(ap)	(aq)	(ar)	(as)	(at)	(au)	(av)	(aw)	(ax)	(ay)	(az)	(ba)	(bb)	(bc)	(bd)	(be)	(bf)	(bg)	(bh)	(bi)	(bj)	(bk)	(bl)	(bm)
141,881	176,169	159,039	157,509	157,053	155,093	152,635	152,212	153,719	153,594	159,120	159,073	142,381	176,589	159,439	157,909	157,493	155,493	153,035	152,612	154,119	153,994	159,520	159,473	142,781	176,989	159,839	158,309	157,893	155,893	153,435	153,012	154,519	154,394
1,861,869	1,629,019	906,922	417,054	217,528	168,789	166,114	171,545	339,659	937,248	1,625,190	1,909,705	1,867,129	1,832,735	909,203	418,129	218,082	169,225	166,550	171,995	340,543	939,688	1,629,291	1,914,523	1,872,403	1,836,452	911,500	419,198	218,636	169,660	166,985	172,446	341,442	942,145
0	0	0	0	0	0	0	0	0	0	0	0	0	0	0	0	0	0	0	0	0	0	0	0	0	0	0	0	0	0	0	0	0	0
0	0	0	0	0	0	0	0	0	0	0	0	0	0	0	0	0	0	0	0	0	0	0	0	0	0	0	0	0	0	0	0	0	0
1,861,869	1,629,019	906,922	417,054	217,528	168,789	166,114	171,545	339,659	937,248	1,625,190	1,909,705	1,867,129	1,832,735	909,203	418,129	218,082	169,225	166,550	171,995	340,543	939,688	1,629,291	1,914,523	1,872,403	1,836,452	911,500	419,198	218,636	169,660	166,985	172,446	341,442	942,145
$4.56	$4.56	$4.56	$4.93	$4.93	$4.93	$4.85	$4.85	$4.85	$4.72	$4.72	$4.72	$4.70	$4.70	$4.70	$4.92	$4.92	$4.92	$4.92	$4.92	$4.92	$4.81	$4.81	$4.81	$4.80	$4.80	$4.80	$5.01	$5.01	$5.01	$5.01	$5.01	$5.01	$4.92
$8,485,723	$7,424,476	$4,133,419	$2,016,006	$1,051,515	$815,915	$805,974	$832,321	$1,648,000	$4,427,158	$7,676,703	$9,020,831	$8,778,503	$7,676,477	$4,274,711	$2,056,564	$1,072,636	$832,330	$819,778	$846,582	$1,676,195	$4,521,480	$7,839,592	$9,212,030	$8,978,550	$7,847,117	$4,370,824	$2,089,829	$1,094,887	$849,499	$837,237	$884,816	$1,711,999	$4,833,111
16,330	19,213	17,745	17,372	17,239	17,099	16,768	16,763	16,900	16,920	17,698	17,809	16,330	19,213	17,745	17,372	17,239	17,099	16,768	16,763	16,900	16,920	17,698	17,809	16,330	19,213	17,745	17,372	17,239	17,099	16,768	16,763	16,900	16,920
728,067	626,175	394,045	218,235	157,106	139,909	130,251	120,244	150,844	401,776	641,864	728,984	728,067	626,175	394,045	218,235	157,106	139,909	130,251	120,244	150,844	401,776	641,864	728,984	728,067	626,175	394,045	218,235	157,106	139,909	130,251	120,244	150,844	401,776
103,436	92,614	50,110	31,212	14,369	12,465	19,174	31,401	65,956	45,347	80,009	108,873	103,436	92,614	50,110	31,212	14,369	12,465	19,174	31,401	65,956	45,347	80,009	108,873	103,436	92,614	50,110	31,212	14,369	12,465	19,174	31,401	65,956	45,347
0	0	0	0	0	0	0	0	0	0	0	0	0	0	0	0	0	0	0	0	0	0	0	0	0	0	0	0	0	0	0	0	0	0
831,504	718,789	444,156	249,448	171,475	152,374	149,424	151,645	216,800	447,123	721,873	837,857	831,504	718,789	444,156	249,448	171,475	152,374	149,424	151,645	216,800	447,123	721,873	837,857	831,504	718,789	444,156	249,448	171,475	152,374	149,424	151,645	216,800	447,123
$4.56	$4.56	$4.56	$4.93	$4.93	$4.93	$4.85	$4.85	$4.85	$4.72	$4.72	$4.72	$4.70	$4.70	$4.70	$4.92	$4.92	$4.92	$4.92	$4.92	$4.92	$4.81	$4.81	$4.81	$4.80	$4.80	$4.80	$5.01	$5.01	$5.01	$5.01	$5.01	$5.01	$4.92
$3,799,691	$3,275,979	$2,024,300	$1,205,811	$828,894	$738,566	$724,996	$735,768	$1,051,896	$2,112,017	$3,409,822	$3,957,678	$3,909,402	$3,379,463	$2,086,244	$1,226,907	$843,396	$749,452	$735,486	$746,414	$1,067,115	$2,151,402	$3,473,408	$4,031,481	$3,987,228	$3,446,739	$2,129,816	$1,248,958	$858,554	$762,922	$749,191	$760,323	$1,087,001	$2,198,780
169	234	197	193	205	193	211	188	194	181	200	201	169	234	197	193	205	193	211	188	194	181	200	201	169	234	197	193	205	193	211	188	194	181
34,344	51,216	24,163	13,009	9,590	8,592	11,303	10,102	11,349	22,690	36,088	42,560	34,344	51,216	24,163	13,009	9,590	8,592	11,303	10,102	11,349	22,690	36,088	42,560	34,344	51,216	24,163	13,009	9,590	8,592	11,303	10,102	11,349	22,690
54,557	81,451	20,128	5,983	5,630	4,040	10,301	9,615	7,090	19,648	46,087	66,501	54,557	81,451	20,128	5,983	5,630	4,040	10,301	9,615	7,090	19,648	46,087	66,501	54,557	81,451	20,128	5,983	5,630	4,040	10,301	9,615	7,090	19,648
0	0	0	0	0	0	0	0	0	0	0	0	0	0	0	0	0	0	0	0	0	0	0	0	0	0	0	0	0	0	0	0	0	0
88,901	132,667	44,291	18,993	15,220	12,622	21,603	19,717	18,439	42,338	82,176	109,061	88,901	132,667	44,291	18,993	15,220	12,622	21,603	19,717	18,439	42,338	82,176	109,061	88,901	132,667	44,291	18,993	15,220	12,622	21,603	19,717	18,439	42,338
$4.56	$4.56	$4.56	$4.93	$4.93	$4.93	$4.85	$4.85	$4.85	$4.72	$4.72	$4.72	$4.70	$4.70	$4.70	$4.92	$4.92	$4.92	$4.92	$4.92	$4.92	$4.81	$4.81	$4.81	$4.80	$4.80	$4.80	$5.01	$5.01	$5.01	$5.01	$5.01	$5.01	$4.92
405,176	604,648	201,863	91,809	$73,572	$61,012	$104,818	$95,665	$89,466	$199,987	$388,165	$515,251	$417,975	$623,746	$206,240	$93,415	$74,859	$62,080	$106,335	$97,049	$90,760	$203,716	$385,404	$524,880	$426,296	$638,165	$212,386	$95,094	$76,204	$63,195	$108,316	$98,857	$92,452	$208,202
1,378	1,769	1,555	1,550	1,563	1,563	1,507	1,544	1,572	1,520	1,559	1,567	1,378	1,769	1,555	1,550	1,563	1,563	1,507	1,544	1,572	1,520	1,559	1,567	1,378	1,769	1,555	1,550	1,563	1,563	1,507	1,544	1,572	1,520
130,292	120,845	79,228	39,399	28,755	23,259	21,072	23,078	34,966	82,772	127,113	135,814	130,292	120,845	79,228	39,399	28,755	23,259	21,072	23,078	34,966	82,772	127,113	135,814	130,292	120,845	79,228	39,399	28,755	23,259	21,072	23,078	34,966	82,772
46,493	43,295	14,447	10,500	5,435	4,677	5,862	5,066	9,316	14,372	31,360	49,270	46,493	43,295	14,447	10,500	5,435	4,677	5,862	5,066	9,316	14,372	31,360	49,270	46,493	43,295	14,447	10,500	5,435	4,677	5,862	5,066	9,316	14,372
0	0	0	0	0	0	0	0	0	0	0	0	0	0	0	0	0	0	0	0	0	0	0	0	0	0	0	0	0	0	0	0	0	0
176,785	164,140	93,675	49,899	32,190	27,935	26,935	28,143	44,282	97,144	159,493	185,084	176,785	164,140	93,675	49,999	32,190	27,935	26,935	28,143	44,282	97,144	159,493	185,084	176,785	164,140	93,675	49,899	32,190	27,935	26,935	28,143	44,282	97,144
$4.56	$4.56	$4.56	$4.93	$4.93	$4.93	$4.85	$4.85	$4.85	$4.72	$4.72	$4.72	$4.70	$4.70	$4.70	$4.92	$4.92	$4.92	$4.92	$4.92	$4.92	$4.81	$4.81	$4.81	$4.80	$4.80	$4.80	$5.01	$5.01	$5.01	$5.01	$5.01	$5.01	$4.92
$805,722	$748,089	$426,938	$241,206	$155,603	$136,037	$130,684	$136,550	$214,854	$458,986	$746,652	$874,257	$831,173	$771,720	$440,424	$245,427	$158,326	$137,399	$132,575	$138,526	$217,992	$467,422	$762,613	$880,560	$847,720	$787,083	$449,192	$249,637	$161,171	$139,889	$135,046	$141,107	$222,024	$477,716
3	3	4	2	2	2	2	2	2	2	3	4	3	3	4	2	2	2	2	2	2	2	3	4	3	3	4	2	2	2	2	2	2	2
2,484	3,118	1,729	52	21	8	26	29	70	230	2,682	2,691	2,484	3,118	1,729	52	21	8	26	29	70	230	2,682	2,691	2,484	3,118	1,729	52	21	8	26	29	70	230
0	0	0	0	0	0	0	0	0	0	0	0	0	0	0	0	0	0	0	0	0	0	0	0	0	0	0	0	0	0	0	0	0	0
2,484	3,118	1,729	52	21	8	26	29	70	230	2,682	2,691	2,484	3,118	1,729	52	21	8	26	29	70	230	2,682	2,691	2,484	3,118	1,729	52	21	8	26	29	70	230
$3.28	$3.28	$3.28	$3.56	$3.56	$3.56	$3.58	$3.58	$3.58	$3.45	$3.45	$3.45	$3.43	$3.43	$3.43	$3.65	$3.65	$3.65	$3.65	$3.65	$3.65	$3.54	$3.54	$3.54	$3.53	$3.53	$3.53	$3.74	$3.74	$3.74	$3.74	$3.74	$3.74	$3.65
$8,159	$10,240	$5,678	$186	$74	$29	$92	$105	$249	$786	$9,261	$9,289	$8,522	$10,696	$5,931	$190	$76	$30	$93	$107	$255	$816	$9,503	$9,532	$8,791	$10,995	$6,097	$195	$78	$30	$96	$110	$261	$841
9	9	10	8	8	8	8	7	10	10	8	11	9	9	10	8	8	8	8	7	10	10	8	11	9	9	10	8	8	8	8	7	10	10
19,942	34,783	23,586	39,729	36,084	16,516	18,609	11,153	28,243	13,058	22,605	27,711	19,942	34,783	23,586	39,729	36,084	16,516	18,609	11,153	28,243	13,058	22,605	27,711	19,942	34,783	23,586	39,729	36,084	16,516	18,609	11,153	28,243	13,058
0	15,609	0	2,015	0	0	0	0	0	0	2,200	3,796	0	15,609	0	2,015	0	0	0	0	0	0	2,200	3,796	0	15,609	0	2,015	0	0	0	0	0	0
19,942	50,392	23,586	41,744	36,084	16,516	18,609	11,153	28,243	13,058	24,805	31,507	19,942	50,392	23,586	41,744	36,084	16,516	18,609	11,153	28,243	13,058	24,805	31,507	19,942	50,392	23,586	41,744	36,084	16,516	18,609	11,153	28,243	13,058
$3.28	$3.28	$3.28	$3.56	$3.56	$3.56	$3.58	$3.58	$3.58	$3.45	$3.45	$3.45	$3.43	$3.43	$3.43	$3.65	$3.65	$3.65	$3.65	$3.65	$3.65	$3.54	$3.54	$3.54	$3.53	$3.53	$3.53	$3.74	$3.74	$3.74	$3.74	$3.74	$3.74	$3.65
$65,492	$165,493	$77,457	$148,626	$128,472	$58,802	$66,590	$39,909	$101,062	$45,080	$85,635	$108,773	$68,410	$172,865	$80,908	$152,253	$131,608	$60,238	$67,939	$40,718	$103,111	$46,260	$87,877	$111,621	$70,323	$177,698	$83,170	$156,040	$134,881	$61,736	$69,689	$41,757	$105,767	$47,674
123	123	123	123	123	123	123	123	123	123	123	123	123	123	123	123	123	123	123	123	123	123	123	123	123	123	123	123	123	123	123	123	123	123
$8,050	$8,050	$8,050	$8,050	$8,050	$8,050	$8,050	$8,050	$8,050	$8,050	$8,050	$8,050	$8,050	$8,050	$8,050	$8,050	$8,050	$8,050	$8,050	$8,050	$8,050	$8,050	$8,050	$8,050	$8,050	$8,050	$8,050	$8,050	$8,050	$8,050	$8,050	$8,050	$8,050	$8,050
$6,050	$6,050	$6,075	$6,075	$6,175	$6,175	$6,200	$6,025	$6,025	$6,050	$6,050	$6,050	$6,050	$6,050	$6,075	$6,075	$6,175	$6,175	$6,200	$6,025	$6,025	$6,050	$6,050	$6,050	$6,050	$6,050	$6,075	$6,075	$6,175	$6,175	$6,200	$6,025	$6,025	$6,050
$183	$70	$23	$26	$31	$34	$31	$40	$42	$116	$143	$174	$183	$70	$23	$26	$31	$34	$31	$40	$42	$116	$143	$174	$183	$70	$23	$26	$31	$34	$31	$40	$42	$116
36,900	36,900	35,971	35,254	34,136	33,819	34,474	34,611	36,171	36,744	36,730	36,900	36,900	36,900	35,971	35,254	34,136	33,819	34,474	34,611	36,171	36,744	36,730	36,900	36,900	36,900	35,971	35,254	34,136	33,819	34,474	34,611	36,171	36,744
636,082	555,421	438,789	409,871	392,796	381,594	397,247	392,460	449,304	549,285	556,687	639,886	636,082	555,421	438,789	409,871	392,796	381,594	397,247	392,460	449,304	549,285	556,687	639,886	636,082	555,421	438,789	409,871	392,796	381,594	397,247	392,460	449,304	549,285
142,476	114,386	79,183	68,092	65,829	74,931	67,026	73,201	90,281	102,454	109,679	154,499	142,476	114,386	79,183	68,092	65,829	74,931	67,026	73,201	90,281	102,454	109,679	154,499	142,476	114,386	79,183	68,092	65,829	74,931	67,026	73,201	90,281	102,454
815,458	706,707	553,943	513,217	492,761	490,344	498,747	500,272	575,756	688,483	705,098	831,085	815,458	706,707	553,943	513,217	492,761	490,344	498,747	500,272	575,756	688,483	705,098	831,085	815,458	706,707	553,943	513,217	492,761	490,344	498,747	500,272	575,756	688,483
0	0	0	0	0	0	0	0	0	0	0	0	0	0	0	0	0	0	0	0	0	0	0	0	0	0	0	0	0	0	0	0	0	0
2,728	2,342	0	0	0	0	0	0	0	2,728	2,728	2,728	2,728	2,342	0	0	0	0	0	0	0	2,728	2,728	2,728	2,728	2,342	0	0	0	0	0	0	0	2,728
16,808	16,256	18,323	17,135	15,917	14,559	14,845	12,932	13,935	18,096	12,868	20,840	16,808	16,256	18,323	17,135	15,917	14,559	14,845	12,932	13,935	18,096	12,868	20,840	16,808	16,256	18,323	17,135	15,917	14,559	14,845	12,932	13,935	18,096
19,536	18,598	18,323	17,135	15,917	14,559	14,845	12,932	13,935	18,824	15,596	23,568	19,536	18,598	18,323	17,135	15,917	14,559	14,845	12,932	13,935	18,824	15,596	23,568	19,536	18,598	18,323	17,135	15,917	14,559	14,845	12,932	13,935	18,824
71	71	71	71	71	71	71	71	71	71	71	71	71	71	71	71	71	71	71	71	71	71	71	71	71	71	71	71	71	71	71	71	71	71
$3,550	$3,550	$3,550	$3,550	$3,550	$3,550	$3,550	$3,550	$3,550	$3,550	$3,550	$3,550	$3,550	$3,550	$3,550	$3,550	$3,550	$3,550	$3,550	$3,550	$3,550	$3,550	$3,550	$3,550	$3,550	$3,550	$3,550	$3,550	$3,550	$3,550	$3,550	$3,550	$3,550	$3,550
$3,325	$3,325	$3,325	$3,600	$3,500	$3,650	$3,675	$3,200	$3,300	$3,300	$3,300	$3,300	$3,325	$3,325	$3,325	$3,600	$3,500	$3,650	$3,675	$3,200	$3,300	$3,300	$3,300	$3,300	$3,325	$3,325	$3,325	$3,600	$3,500	$3,650	$3,675	$3,200	$3,300	$3,300
$227	$303	$315	$248	$402	$230	$311	$346	$318	$282	$379	$323	$227	$303	$315	$248	$402	$230	$311	$346	$318	$282	$379	$323	$227	$303	$315	$248	$402	$230	$311	$346	$318	$282
471,016	465,642	452,077	436,031	429,475	388,379	413,453	408,790	466,856	483,708	481,947	484,717	471,016	465,642	452,077	436,031	429,475	388,379	413,453	408,790	466,856	483,708	481,947	484,717	471,016	465,642	452,077	436,031	429,475	388,379	413,453	408,790	466,856	483,708
247,496	269,084	192,680	197,844	176,643	177,313	214,564	195,121	229,216	238,740	238,637	287,540	247,496	269,084	192,680	197,844	176,643	177,313	214,564	195,121	229,216	238,740	238,637	287,540	247,496	269,084	192,680	197,844	176,643	177,313	214,564	195,121	229,216	238,740
718,512	734,726	644,757	633,875	606,118	565,692	628,017	603,911	696,072	722,448	718,484	772,257	718,512	734,726	644,757	633,875	606,118	565,692	628,017	603,911	696,072	722,448	718,484	772,257	718,512	734,726	644,757	633,875	606,118	565,692	628,017	603,911	696,072	722,448
15	15	15	15	15	15	15	15	15	15	15	15	15	15	15	15	15	15	15	15	15	15	15	15	15	15	15	15	15	15	15	15	15	15
$750	$750	$750	$750	$750	$750	$750	$750	$750	$750	$750	$750	$750	$750	$750	$750	$750	$750	$750	$750	$750	$750	$750	$750	$750	$750	$750	$750	$750	$750	$750	$750	$750	$750
$700	$700	$700	$700	$700	$700	$700	$700	$700	$700	$700	$700	$700	$700	$700	$700	$700	$700	$700	$700	$700	$700	$700	$700	$700	$700	$700	$700	$700	$700	$700	$700	$700	$700
$7,008	$8,231	$4,601	$8,005	$7,315	$4,248	$8,167	$5,303	$4,010	$11,880	$13,348	$9,688	$7,008	$8,231	$4,601	$8,005	$7,315	$4,248	$8,167	$5,303	$4,010	$11,880	$13,348	$9,688	$7,008	$8,231	$4,601	$8,005	$7,315	$4,248	$8,167	$5,303	$4,010	$11,880
1,329,401	1,281,922	1,164,880	1,118,519	1,109,174	1,125,907	1,134,520	1,120,717	1,161,721	1,213,200	1,264,580	1,356,515	1,329,401	1,281,922	1,164,880	1,118,519	1,109,174	1,125,907	1,134,520	1,120,717	1,161,721	1,213,200	1,264,580	1,356,515	1,329,401	1,281,922	1,164,880	1,118,519	1,109,174	1,125,907	1,134,520	1,120,717	1,161,721	1,213,200
$228,103	$212,926	$203,659	$190,762	$184,229	$187,733	$192,587	$185,354	$202,793	$206,978	$215,502	$235,901	$228,103	$212,926	$203,659	$190,762	$184,229	$187,733	$192,587	$185,354	$202,793	$206,978	$215,502	$235,901	$228,103	$212,926	$203,659	$190,762	$184,229	$187,733	$192,587	$185,354	$202,793	$206,978
1,329,401	1,281,922	1,164,880	1,118,519	1,109,174	1,125,907	1,134,520	1,120,717	1,161,721	1,213,200	1,264,580	1,356,515	1,329,401	1,281,922	1,164,880	1,118,519	1,109,174	1,125,907	1,134,520	1,120,717	1,161,721	1,213,200	1,264,580	1,356,515	1,329,401	1,281,922	1,164,880	1,118,519	1,109,174	1,125,907	1,134,520	1,120,717	1,161,721	1,213,200
$48,764	$61,274	$55,115	$56,750	$53,147	$52,352	$49,875	$61,445	$120,749	$125,695	$56,798	$53,861	$48,764	$61,274	$55,115	$56,750	$53,147	$52,352	$49,875	$61,445	$120,749	$125,695	$56,798	$53,861	$48,764	$61,274	$55,115	$56,750	$53,147	$52,352	$49,875	$61,445	$120,749	$125,695
$168,155	$162,432	$152,013	$98,892	$85,945	$51,384	$47,493	$46,672	$47,018	$59,482	$101,458	$151,913	$172,430	$166,051	$165,145	$100,726	$66,543	$51,756	$47,810	$46,945	$47,298	$59,923	$102,882	$153,939	$174,793	$168,522	$157,270	$101,981	$67,163	$52,142	$48,139	$47,279	$47,638	$60,469
$9,230,515	$9,534,436	$7,424,680	$6,303,020	$5,919,898	$5,808,361	$5,598,467	$5,572,487	$8,150,839	$7,485,781	$8,000,576	$9,788,898	$9,248,183	$9,550,413	$7,438,278	$6,313,730	$5,829,486	$5,614,767	$5,608,818	$5,580,815	$8,159,743	$7,496,899	$9,014,665	$9,805,735	$9,285,958	$9,565,242	$7,450,891	$6,323,842	$5,837,296	$5,623,167	$5,615,161	$5,589,202	$8,168,729	$7,508,143
$13,559,964	$12,228,925	$6,889,655	$3,709,645	$2,238,130	$1,807,361	$1,833,153	$1,840,318	$3,105,527	$7,243,901	$12,318,237	$14,485,879	$14,013,966	$12,634,969	$7,098,458	$3,774,767	$2,280,900	$1,841,529	$1,862,208	$1,889,396	$3,156,398	$7,391,076	$12,968,397	$14,780,084	$14,318,676	$12,905,736	$7,291,484	$3,848,964	$2,325,576	$1,877,221	$1,899,575	$1,906,783	$3,219,443	$7,566,324
$22,790,478	$21,763,361	$14,294,336	$10,006,665	$8,057,828	$7,413,722	$7,431,620	$7,412,805	$9,256,365	$14,729,682	$21,318,813	$24,275,777	$23,263,169	$22,185,382	$14,536,737	$10,088,488	$8,109,386	$7,456,296	$7,469,024	$7,470,211	$9,315,141	$14,887,975	$21,583,082	$24,585,819	$23,584,834	$22,471,040	$14,702,375	$10,172,796	$8,162,872	$7,500,408	$7,514,766	$7,495,985	$9,388,172	$15,074,467

Dec-19	Jan-20	Feb-20	Mar-20	Apr-20	May-20	Jun-20	Jul-20	Aug-20	Sep-20	Oct-20	Nov-20	Dec-20	Jan-21	Feb-21	Mar-21	Apr-21	May-21	Jun-21	Jul-21	Aug-21
(bn)	(bo)	(bp)	(bq)	(br)	(bs)	(cl)	(bu)	(bv)	(bw)	(bx)	(by)	(bz)	(ca)	(cb)	(cc)	(cd)	(ce)	(cf)	(cg)	(ch)
159,920	159,873	143,181	177,389	160,239	158,709	158,293	158,293	153,835	153,412	154,919	154,794	160,320	160,273	143,581	177,789	160,639	159,109	158,693	158,693	154,235
1,633,393	1,919,341	1,877,663	1,840,151	913,781	420,247	219,206	170,095	167,420	172,897	342,326	944,586	1,637,494	1,924,159	1,882,923	1,643,867	916,078	421,306	219,760	170,531	167,856
0	0	0	0	0	0	0	0	0	0	0	0	0	0	0	0	0	0	0	0	0
0	0	0	0	0	0	0	0	0	0	0	0	0	0	0	0	0	0	0	0	0
1,633,393	1,919,341	1,877,663	1,840,151	913,781	420,247	219,206	170,095	167,420	172,897	342,326	944,586	1,637,494	1,924,159	1,882,923	1,643,867	916,078	421,306	219,760	170,531	167,856
$4.92	$4.92	$4.91	$4.91	$4.91	$5.13	$5.13	$5.13	$5.15	$5.15	$5.15	$5.05	$5.05	$5.05	$5.04	$5.04	$5.04	$5.28	$5.28	$5.28	$5.31
$8,032,406	$9,438,592	$9,210,774	$8,045,671	$4,482,502	$2,155,372	$1,124,287	$872,388	$861,420	$889,599	$1,761,355	$4,772,563	$8,273,568	$8,721,966	$9,493,320	$8,289,051	$4,618,681	$2,222,969	$1,159,534	$899,783	$890,698
17,698	17,809	16,330	19,213	17,745	17,372	17,239	17,099	16,768	16,783	16,900	16,920	17,698	17,809	16,330	19,213	17,745	17,372	17,239	17,099	16,768
641,864	728,984	728,067	626,175	394,045	218,235	157,106	139,909	130,251	120,244	150,844	401,776	641,864	728,984	728,067	626,175	394,045	218,235	157,106	139,909	130,251
80,009	108,873	103,436	92,614	50,110	31,212	14,369	12,465	19,174	31,401	65,956	45,347	80,009	108,873	103,436	92,614	50,110	31,212	14,369	12,465	19,174
0	0	0	0	0	0	0	0	0	0	0	0	0	0	0	0	0	0	0	0	0
721,873	837,857	831,504	718,789	444,156	249,448	171,475	152,374	149,424	151,645	216,800	447,123	721,873	837,857	831,504	718,789	444,156	249,448	171,475	152,374	149,424
$4.92	$4.92	$4.91	$4.91	$4.91	$5.13	$5.13	$5.13	$5.15	$5.15	$5.15	$5.05	$5.05	$5.05	$5.04	$5.04	$5.04	$5.28	$5.28	$5.28	$5.31
$3,549,900	$4,120,282	$4,078,697	$3,525,982	$2,178,781	$1,279,373	$879,482	$781,500	$768,827	$780,250	$1,115,490	$2,259,123	$3,647,322	$4,233,338	$4,192,275	$3,623,991	$2,239,344	$1,316,179	$904,763	$803,984	$792,896
200	201	169	234	197	193	205	193	211	188	194	181	209	201	169	234	197	193	205	193	211
36,089	42,580	34,344	51,216	24,183	13,009	9,990	8,592	11,303	10,102	11,349	22,690	36,089	42,580	34,344	51,216	24,183	13,009	9,990	8,592	11,303
46,087	56,501	54,557	81,451	20,128	5,983	5,630	4,040	10,301	9,815	7,080	19,848	46,087	56,501	54,557	81,451	20,128	5,983	5,630	4,040	10,301
0	0	0	0	0	0	0	0	0	0	0	0	0	0	0	0	0	0	0	0	0
82,176	109,081	88,901	132,667	44,291	18,993	15,220	12,622	21,603	19,717	18,439	42,338	82,176	109,081	88,901	132,667	44,291	18,993	15,220	12,622	21,603
$4.92	$4.92	$4.91	$4.91	$4.91	$5.13	$5.13	$5.13	$5.15	$5.15	$5.15	$5.05	$5.05	$5.05	$5.04	$5.04	$5.04	$5.28	$5.28	$5.28	$5.31
$404,111	$536,418	$436,097	$650,791	$217,268	$97,410	$78,060	$64,734	$111,155	$101,448	$94,875	$213,916	$415,201	$551,140	$446,219	$668,880	$223,308	$100,212	$80,306	$68,587	$114,635
1,559	1,567	1,378	1,789	1,555	1,550	1,563	1,563	1,507	1,544	1,572	1,520	1,559	1,567	1,378	1,789	1,555	1,550	1,563	1,563	1,507
127,113	135,814	130,292	120,645	79,228	39,399	26,755	23,259	21,072	23,078	34,956	82,772	127,113	135,814	130,292	120,645	79,228	39,399	26,755	23,259	21,072
31,380	49,270	46,493	43,295	14,447	10,500	5,435	4,677	5,862	5,066	9,316	14,372	31,380	49,270	46,493	43,295	14,447	10,500	5,435	4,677	5,862
0	0	0	0	0	0	0	0	0	0	0	0	0	0	0	0	0	0	0	0	0
158,493	185,084	176,785	164,140	93,675	49,899	32,190	27,935	26,935	28,143	44,282	97,144	158,493	185,084	176,785	164,140	93,675	49,899	32,190	27,935	26,935
$4.92	$4.92	$4.91	$4.91	$4.91	$5.13	$5.13	$5.13	$5.15	$5.15	$5.15	$5.05	$5.05	$5.05	$5.04	$5.04	$5.04	$5.28	$5.28	$5.28	$5.31
$779,407	$910,172	$867,210	$805,179	$459,519	$255,921	$165,096	$143,275	$138,585	$144,805	$227,843	$490,826	$800,797	$935,150	$891,315	$827,560	$472,292	$263,284	$169,846	$147,387	$142,924
3	4	3	3	4	2	2	2	2	2	2	2	3	4	3	3	4	2	2	2	2
2,682	2,691	2,484	3,118	1,729	52	21	8	26	29	70	230	2,682	2,691	2,484	3,118	1,729	52	21	8	26
0	0	0	0	0	0	0	0	0	0	0	0	0	0	0	0	0	0	0	0	0
2,682	2,691	2,484	3,118	1,729	52	21	8	26	29	70	230	2,682	2,691	2,484	3,118	1,729	52	21	8	26
$3.65	$3.65	$3.64	$3.64	$3.64	$3.86	$3.86	$3.86	$3.88	$3.88	$3.88	$3.79	$3.79	$3.79	$3.78	$3.78	$3.78	$4.01	$4.01	$4.01	$4.04
$9,794	$9,824	$9,040	$11,346	$6,291	$201	$80	$31	$99	$114	$270	$873	$10,161	$10,192	$9,384	$11,778	$6,531	$209	$83	$33	$103
8	11	9	9	10	8	8	8	8	7	10	10	8	11	9	9	10	8	8	8	8
22,605	27,711	19,942	34,783	23,586	39,729	36,084	16,516	18,609	11,153	28,243	13,058	22,605	27,711	19,942	34,783	23,586	39,729	36,084	16,516	18,609
2,200	3,796	0	15,609	0	2,015	0	0	0	0	0	0	2,200	3,796	0	15,609	0	2,015	0	0	0
24,805	31,507	19,942	50,392	23,586	41,744	36,084	16,516	18,609	11,153	28,243	13,058	24,805	31,507	19,942	50,392	23,586	41,744	36,084	16,516	18,609
$3.65	$3.65	$3.64	$3.64	$3.64	$3.86	$3.86	$3.86	$3.88	$3.88	$3.88	$3.79	$3.79	$3.79	$3.78	$3.78	$3.78	$4.01	$4.01	$4.01	$4.04
$90,563	$115,033	$72,567	$183,370	$85,825	$161,227	$139,364	$63,798	$72,178	$43,258	$109,543	$49,464	$93,963	$119,351	$75,329	$190,348	$89,091	$167,475	$144,765	$69,280	$75,214
123	123	123	123	123	123	123	123	123	123	123	123	123	123	123	123	123	123	123	123	123
$6,050	$6,050	$6,050	$6,050	$6,050	$6,050	$6,050	$6,050	$6,050	$6,050	$6,050	$6,050	$6,050	$6,050	$6,050	$6,050	$6,050	$6,050	$6,050	$6,050	$6,050
$6,050	$6,050	$6,050	$6,050	$6,075	$6,075	$6,175	$6,175	$6,200	$6,025	$6,025	$6,050	$6,050	$6,050	$6,050	$6,050	$6,075	$6,075	$6,175	$6,175	$6,200
$143	$174	$183	$70	$23	$26	$31	$34	$31	$40	$42	$116	$143	$174	$183	$70	$23	$26	$31	$34	$31
36,730	36,900	36,900	36,900	35,971	35,254	34,136	33,819	34,474	34,611	36,171	36,744	36,730	36,900	36,900	36,900	35,971	35,254	34,136	33,819	34,474
558,687	639,686	636,082	555,421	438,789	409,871	392,796	381,594	397,247	392,460	449,304	549,285	558,687	639,686	636,082	555,421	438,789	409,871	392,796	381,594	397,247
109,579	154,499	142,476	114,386	79,183	68,092	65,829	74,931	67,026	73,201	90,281	102,454	109,579	154,499	142,476	114,386	79,183	68,092	65,829	74,931	67,026
705,096	831,085	815,458	706,707	553,943	513,217	492,761	490,344	498,747	500,272	575,756	688,483	705,096	831,085	815,458	706,707	553,943	513,217	492,761	490,344	498,747
0	0	0	0	0	0	0	0	0	0	0	0	0	0	0	0	0	0	0	0	0
2,728	2,728	2,728	2,342	0	0	0	0	0	0	0	2,728	2,728	2,728	2,728	2,342	0	0	0	0	0
12,868	20,840	16,808	16,256	18,323	17,135	15,917	14,559	14,845	12,932	13,935	16,096	12,868	20,840	16,808	16,256	18,323	17,135	15,917	14,559	14,845
15,596	23,568	19,536	18,598	18,323	17,135	15,917	14,559	14,845	12,932	13,935	18,824	15,596	23,568	19,536	18,598	18,323	17,135	15,917	14,559	14,845
71	71	71	71	71	71	71	71	71	71	71	71	71	71	71	71	71	71	71	71	71
$3,550	$3,550	$3,550	$3,550	$3,550	$3,550	$3,550	$3,550	$3,550	$3,550	$3,550	$3,550	$3,550	$3,550	$3,550	$3,550	$3,550	$3,550	$3,550	$3,550	$3,550
$3,300	$3,300	$3,325	$3,325	$3,325	$3,600	$3,500	$3,650	$3,675	$3,200	$3,300	$3,300	$3,300	$3,300	$3,300	$3,325	$3,325	$3,600	$3,500	$3,650	$3,675
$379	$323	$227	$303	$315	$248	$402	$230	$311	$346	$316	$282	$379	$323	$227	$303	$315	$248	$402	$230	$311
481,947	484,717	471,016	465,642	452,077	436,031	429,475	368,379	413,453	409,790	466,658	483,708	481,947	484,717	471,016	465,642	452,077	436,031	429,475	368,379	413,453
236,537	287,540	247,496	269,084	192,680	197,844	176,643	177,313	214,564	195,121	229,216	238,740	236,537	287,540	247,496	269,084	192,680	197,844	176,643	177,313	214,564
718,484	772,257	718,512	734,726	644,757	633,875	606,118	565,692	628,017	605,911	695,872	722,448	718,484	772,257	718,512	734,726	644,757	633,875	606,118	565,692	628,017
15	15	15	15	15	15	15	15	15	15	15	15	15	15	15	15	15	15	15	15	15
$750	$750	$750	$750	$750	$750	$750	$750	$750	$750	$750	$750	$750	$750	$750	$750	$750	$750	$750	$750	$750
$700	$700	$700	$700	$700	$700	$700	$700	$700	$700	$700	$700	$700	$700	$700	$700	$700	$700	$700	$700	$700
$13,348	$9,888	$7,008	$8,231	$4,601	$8,005	$7,315	$4,248	$8,167	$6,303	$4,010	$11,880	$13,348	$9,888	$7,008	$8,231	$4,601	$8,005	$7,315	$4,248	$8,167
1,264,680	1,356,515	1,329,401	1,281,922	1,164,880	1,118,519	1,109,174	1,125,907	1,134,520	1,120,717	1,181,721	1,213,200	1,264,680	1,356,515	1,329,401	1,281,922	1,164,880	1,118,519	1,109,174	1,125,907	1,134,520
$215,502	$235,901	$228,103	$212,926	$203,658	$190,762	$184,229	$187,733	$192,587	$165,354	$202,793	$206,976	$215,502	$235,901	$228,103	$212,926	$203,658	$190,762	$184,229	$187,733	$192,587
1,264,680	1,356,515	1,329,401	1,281,922	1,164,880	1,118,519	1,109,174	1,125,907	1,134,520	1,120,717	1,181,721	1,213,200	1,264,680	1,356,515	1,329,401	1,281,922	1,164,880	1,118,519	1,109,174	1,125,907	1,134,520
$56,798	$53,861	$48,764	$61,274	$55,115	$56,750	$53,147	$52,352	$49,875	$61,445	$120,749	$125,695	$56,798	$53,861	$48,764	$61,274	$55,115	$56,750	$53,147	$52,352	$49,875
$104,122	$156,331	$177,563	$171,384	$159,736	$103,433	$67,979	$52,643	$49,563	$47,722	$48,092	$61,208	$105,911	$159,314	$181,085	$174,859	$162,737	$105,193	$68,944	$53,231	$49,059
$9,028,971	$9,821,937	$9,283,139	$9,560,440	$7,463,823	$6,334,149	$5,846,323	$5,631,722	$5,823,638	$5,697,700	$6,177,807	$7,519,559	$9,043,628	$9,836,730	$9,301,013	$9,598,273	$7,477,311	$6,344,785	$5,855,478	$5,640,344	$5,832,168
$12,886,181	$15,130,301	$14,674,586	$13,222,339	$7,430,187	$3,949,504	$2,388,329	$1,925,717	$1,952,263	$1,969,474	$3,309,376	$7,786,794	$13,241,013	$15,571,137	$15,109,842	$13,610,806	$7,649,245	$4,070,329	$2,459,297	$1,984,052	$2,016,470
$21,895,151	$24,952,238	$23,957,724	$22,802,779	$14,894,010	$10,283,653	$8,232,652	$7,557,439	$7,575,902	$7,557,174	$9,487,183	$15,306,353	$22,284,636	$25,409,867	$24,410,855	$23,208,881	$15,126,557	$10,415,094	$8,314,775	$7,624,396	$7,848,638

Customer	Premise	Comment	Service	Sep	Oct	Nov	Dec	Jan	Feb	Mar	Apr	May	Jun	Jul	Aug
Customer 1	137290	Increased Load	Special Contract												
		Sp K Volumes						40,000	40,000						
		Sp K Rate													
		Sp K Distr. Charge													
Customer 2	8000063689	New Customer	T3												
		T-3 Bill		1	1	1	1	1							
		T-3 0-15000 Mcf/mo		4,000	4,000	5,000	5,000	5,000	2,700						
		T-3 > 15000 Mcf/mo													
Customer 3	239968	Decrease Load	Special Contract												
		Sp K Volumes			(45,000)	(40,000)	(5,000)	(5,000)	50,000	(35,000)	(80,000)	(120,000)	5,000	(90,000)	(150,000)
		Sp K Rate													
		Sp K Distr. Charge													
Customer 4	316087	Increase Load	Special Contract												
		Sp K Volumes		5,000	5,000	5,000	5,000		5,000	5,000	5,000	5,000	5,000	5,000	
		Sp K Rate													
		Sp K Distr. Charge													
Customer 5	233461	Decrease Load	Special Contract												
		Sp K Volumes		(30,000)	(30,000)	(30,000)	(35,000)	(35,000)	(30,000)	(30,000)	(30,000)	(30,000)	(30,000)	(30,000)	(30,000)
		Sp K Rate													
		Sp K Distr. Charge													
Customer 6	170391	Shift From Special Contract	T3												
		T-3 Bill		1	1	1	1	1	1	1	1	1	1	1	1
		T-3 0-15000 Mcf/mo		3,389	5,569	8,847	6,802	9,910	11,771	8,077	5,484	5,202	5,364	914	993
		T-3 > 15000 Mcf/mo													
Customer 7	233469	Shift From Special Contract	T3												
		T-3 Bill		1	1	1	1	1	1	1	1	1	1	1	1
		T-3 0-15000 Mcf/mo		14,288	15,000	14,919	13,869	15,000	15,000	15,000	14,517	10,715	13,052	13,378	14,568
		T-3 > 15000 Mcf/mo			7			864	2,136	2,277					
Customer 8	89522	Increased Load	T3												
		T-3 Bill													
		T-3 0-15000 Mcf/mo													
		T-3 > 15000 Mcf/mo		4,000	4,000	4,000	4,000	4,000	4,000	4,000	4,000	4,000	4,000	4,000	4,000
Customer 9	369260	Shift to EDR	T4												
		T-4 Bill													
		T-4 0-300 Mcf/mo													
		T-4 301-15000 Mcf/mo													
		T-4 > 15000 Mcf/mo		(8,932)	(9,935)	(10,649)	(7,357)								
Customer 9	369260	Increased Load	EDR												
		EDR Bill													
		EDR 0-300 Mcf/mo													
		EDR 301-15000 Mcf/mo													
		EDR > 15000 Mcf/mo		12,932	13,935	14,649	11,357	4,000	4,000	4,000	4,000	4,000	4,000	4,000	4,000
Customer 10	1995838	Shift to EDR	T4												
		T-4 Bill													
		T-4 0-300 Mcf/mo													
		T-4 301-15000 Mcf/mo				(2,728)	(2,728)	(2,728)	(2,728)	(2,342)					
		T-4 > 15000 Mcf/mo				(1,447)	(1,511)	(4,899)	(5,011)						
Customer 10	1995838	Increased Load	EDR												
		EDR Bill													
		EDR 0-300 Mcf/mo													
		EDR 301-15000 Mcf/mo				2,728	2,728	2,728	2,728	2,342					
		EDR > 15000 Mcf/mo				1,447	1,511	4,899	5,011						
Customer 11	40-170396	Decreased Load	G2												
		G-2 Bill													
		G-2 0-15000 Mcf/mo		(3,864)	(3,552)	(3,399)			(990)	(1,311)	(677)		(1,898)	(3,703)	(4,000)
		G-2 > 15000 Mcf/mo		(7,136)	(8,448)	(8,601)	(17,000)	(18,000)	(14,010)	(11,689)	(13,323)	(16,000)	(11,102)	(7,297)	
Customer 12	8000031684	Increased Load	T3												
		T-3 Bill													
		T-3 0-15000 Mcf/mo													
		T-3 > 15000 Mcf/mo		11,000											
Customer 13	111784	Plant Closing	T4												
		T-4 Bill		(1)	(1)	(1)	(1)	(1)	(1)	(1)	(1)	(1)	(1)	(1)	(1)
		T-4 0-300 Mcf/mo		(300)	(300)	(300)	(300)	(300)	(300)	(300)	(300)	(300)	(300)	(300)	(13)
		T-4 301-15000 Mcf/mo		(1,520)	(2,717)	(3,973)	(2,357)	(4,407)	(4,873)	(3,858)	(2,067)	(1,304)	(1,587)	(372)	-
		T-4 > 15000 Mcf/mo													
Customer 14	199678	Closing	T3												
		T-3 Bill		(1)	(1)	(1)	(1)	(1)	(1)	(1)	(1)	(1)	(1)	(1)	(1)
		T-3 0-15000 Mcf/mo				(246)	(645)	(2,671)	(2,155)	(957)	(24)	(5)	(1)		
		T-3 > 15000 Mcf/mo													
Customer 15	400109827	New Customer	T4												
		T-4 Bill		1	1	1	1	1	1	1	1	1	1	1	
		T-4 0-300 Mcf/mo		300	300	300	300	300	300	300	300	300	300	300	
		T-4 301-15000 Mcf/mo		700	700	700	700	700	700	700	700	700	700	700	
		T-4 > 15000 Mcf/mo													
Customer 16	197176	Closed Meter	T3												
		T-3 Bill		(1)	(1)	(1)	(1)	(1)	(1)	(1)	(1)	(1)			
		T-3 0-15000 Mcf/mo													
		T-3 > 15000 Mcf/mo													
Customer 17	4000916634	Moved to T4	G1												
		G-1 Bill		(1)	(1)										
		G-1 0-300 Mcf/mo		(300)	(300)										
		G-1 301-15000 Mcf/mo		(294)	(188)										
		G-1 > 15000 Mcf/mo													
Customer 17	400122742	Moved to T4	T4												
		T-4 Bill		1	1										
		T-4 0-300 Mcf/mo		300	300										
		T-4 301-15000 Mcf/mo		294	188										

	T-4 > 15000 Mcf/mo												
Customer 18 8000108646	New Customer	T3											
	T-3 Bill		1	1	1	1	1	1	1	1	1	1	1
	T-3 0-15000 Mcf/mo		4,000	4,000	2,000					3,000	4,000	5,000	5,000
	T-3 > 15000 Mcf/mo												
Customer 19	New Customer	T4											
	T-4 Bill		1	1	1	1	1	1	1	1	1	1	1	1
	T-4 0-300 Mcf/mo		300	300	300	300	300	300	300	300	300	300	300	300
	T-4 301-15000 Mcf/mo		3,700	3,700	3,700	3,700	3,700	3,700	3,700	3,700	3,700	3,700	3,700	3,700
	T-4 > 15000 Mcf/mo													
Customer 20	New Customer	T4												
	T-4 Bill		1	1	1	1	1	1	1	1	1	1	1	1
	T-4 0-300 Mcf/mo		300	300	300	300	300	300	300	300	300	300	300	300
	T-4 301-15000 Mcf/mo		12,000	12,000	12,000	12,000	12,000	12,000	12,000	12,000	12,000	12,000	12,000	12,000
	T-4 > 15000 Mcf/mo													
Customer 21	New Customer	G2												
	G-2 Bill		1	1	1	1	1	1	1	1	1	1	1	1
	G-2 0-15000 Mcf/mo										3,000	3,000	3,000	3,000
	G-2 > 15000 Mcf/mo													
Summary													
	G-1 Bill		(1)	(1)	-	-	-	-	-	-	-	-	-	-
	G-1 0-300 Mcf/mo		(300)	(300)	-	-	-	-	-	-	-	-	-	-
	G-1 301-15000 Mcf/mo		(294)	(188)	-	-	-	-	-	-	-	-	-	-
	G-1 > 15000 Mcf/mo		-	-	-	-	-	-	-	-	-	-	-	-
	G-2 Bill		1	1	1	1	1	1	1	1	1	1	1	1
	G-2 0-15000 Mcf/mo		(3,864)	(3,552)	(3,399)	-	-	(990)	(1,311)	(677)	3,000	1,102	(703)	(1,000)
	G-2 > 15000 Mcf/mo		(7,136)	(8,448)	(8,601)	(17,000)	(18,000)	(14,010)	(11,689)	(13,323)	(16,000)	(11,102)	(7,297)	-
	T-3 Bill		2	2	2	2	2	1	1	1	1	2	2	1
	T-3 0-15000 Mcf/mo		25,677	28,569	30,520	25,026	27,239	27,316	22,120	22,977	19,912	23,415	19,292	15,561
	T-3 > 15000 Mcf/mo		15,000	4,007	4,000	4,000	4,864	6,136	6,277	4,000	4,000	4,000	4,000	4,000
	T-4 Bill		3	3	2	2	2	2	2	2	2	2	2	1
	T-4 0-300 Mcf/mo		900	900	600	600	600	600	600	600	600	600	600	587
	T-4 301-15000 Mcf/mo		15,174	13,871	9,699	11,315	9,265	8,799	10,200	14,333	15,096	14,813	16,028	15,700
	T-4 > 15000 Mcf/mo		(8,932)	(9,935)	(12,096)	(8,868)	(4,899)	(5,011)	-	-	-	-	-	-
	EDR Bill		-	-	-	-	-	-	-	-	-	-	-	-
	EDR 0-300 Mcf/mo		-	-	-	-	-	-	-	-	-	-	-	-
	EDR 301-15000 Mcf/mo		-	-	2,728	2,728	2,728	2,728	2,342	-	-	-	-	-
	EDR > 15000 Mcf/mo		12,932	13,935	16,096	12,868	8,899	9,011	4,000	4,000	4,000	4,000	4,000	4,000
	Sp K Bill		(2)	(2)	(2)	(2)	(2)	(2)	(2)	(2)	(2)	(2)	(2)	(2)
	Sp K Volumes		(42,677)	(90,559)	(88,766)	(55,671)	(24,910)	36,229	(83,077)	(125,001)	(160,917)	(38,416)	(129,292)	(195,561)
	Sp K Rate													
	Sp K Distr. Charge		71,948	81,005	79,499	87,613	97,349	93,848	79,766	75,807	68,239	70,441	68,484	69,086
	Sp K Distr. Charge (Vol Adj)		(2,588)	(4,459)	(4,067)	(4,650)	(550)	447	(2,171)	(4,515)	(7,367)	(3,129)	(5,632)	(7,881)
	Sp K Reformation		74,536	85,464	83,566	92,263	97,899	93,401	81,937	80,323	75,606	73,571	74,116	76,966

5 Expansions/Load Additions
3 Load Reductions
6 New Customers
3 Closings
3 Service Changes

Test Year	Jun-16	Jul-16	Aug-16	Sep-16	Oct-16	Nov-16	Dec-16	Jan-17	Feb-17	Mar-17	Apr-17	May-17	Total
Residential													
Customers	156,693	154,693	152,235	151,812	153,319	153,194	158,720	158,673	141,981	176,169	159,039	157,509	1,874,037
Mcf	216,974	168,354	165,679	171,094	338,775	934,791	1,621,088	1,904,887	1,861,869	1,629,019	906,922	417,054	10,336,507
Commercial & Public Authority													
Customers	18,802	18,662	18,275	18,307	18,472	18,440	19,257	19,376	17,708	20,982	19,300	18,922	226,503
Mcf	203,664	180,310	176,359	179,788	261,082	544,266	880,366	1,022,941	1,008,289	882,929	537,831	299,347	6,177,171
Firm Industrial													
Customers	205	193	211	188	194	181	200	201	169	234	197	193	2,366
Mcf	15,220	12,622	21,603	19,717	18,439	42,338	82,176	109,081	88,901	132,667	44,291	18,993	606,048
Interruptible & Transportation													
Customers	219	219	219	218	221	221	220	224	221	221	223	219	2,645
Mcf	2,260,075	2,213,026	2,294,763	2,249,015	2,475,796	2,656,243	2,731,243	3,017,622	2,905,334	2,795,463	2,407,218	2,324,543	30,330,340

	Residential	Commercial & Public Authority	Firm Industrial	Interruptible & Transportation	Total
Base Load per Customer (Jul & Aug)	1.09	9.66	84.72	10,292	
Total Base Load per year	2,039,534	2,187,143	200,437	27,221,696	
Average Daily Base Load per Customer	0.03578	0.31746	2.78517	338.35911	
Heating Load Per Year	8,296,973	3,990,028	405,610	3,108,644	
Annual HDDs	4,102	4,102	4,102	4,102	
Heating Load per Customer per HDD	0.01295	0.05153	0.50151	3.43820	
Peak Design Day HDD	60	60	60	60	
Peak Day per Average Customer	0.81288	3.40946	32.87580	544.65103	
Total Class Peak Day, Mcf	126,948	64,354	6,482	120,050	317,834

ATMOS ENERGY CORPORATION - KENTUCKY
SERVICE CHARGES
Reference Period - Twelve Months Ending 06/31/2015

Line No.	Class of Customers	Rate	Sep-14	Oct-14	Nov-14	Dec-14	Jan-15	Feb-15	Mar-15	Apr-15	May-15	Jun-15	Jul-15	Aug-15	Sep-15	Oct-15	Nov-15	Dec-15	Jan-16	Feb-16	Mar-16	Apr-16	May-16
	(a)	(b)	(c)	(d)	(e)	(f)	(g)	(h)	(i)	(j)	(k)	(l)	(m)	(n)	(o)	(p)	(q)	(r)	(s)	(t)	(u)	(v)	(w)
1	Meter Sets																						
2	Regular Hours	$34.00	221	529	645	235	201	149	76	61	62	82	82	109	221	529	645	235	201	149	76	61	62
3	After Hours	$44.00	0	0	0	0	0	0	0	0	0	0	0	0	0	0	0	0	0	0	0	0	0
6	TOTAL Billed Orders		221	529	645	235	201	149	76	61	62	82	82	109	221	529	645	235	201	149	76	61	62
7	TOTAL Revenue		$7,514	$17,986	$21,930	$7,990	$6,834	$5,066	$2,584	$2,074	$2,108	$2,788	$2,788	$3,706	$7,514	$17,986	$21,930	$7,990	$6,834	$5,066	$2,584	$2,074	$2,108
8																							
9	Turn on																						
10	Regular Hours	$23.00	1,038	2,500	2,934	844	780	650	433	427	543	632	713	832	1,038	2,500	2,934	844	780	650	433	427	543
11	After Hours	$28.00	0	0	0	0	0	0	0	0	0	0	0	0	0	0	0	0	0	0	0	0	0
12	TOTAL Billed Orders		1,038	2,500	2,934	844	780	650	433	427	543	632	713	832	1,038	2,500	2,934	844	780	650	433	427	543
13	TOTAL Revenue		$23,874	$57,500	$67,482	$19,412	$17,940	$14,950	$9,959	$9,821	$12,489	$14,536	$16,399	$19,136	$23,874	$57,500	$67,482	$19,412	$17,940	$14,950	$9,959	$9,821	$12,489
14																							
15	Read																						
16	Regular Hours	$12.00	1,268	1,715	1,604	1,704	1,679	1,772	1,688	1,241	1,277	1,346	1,556	1,395	1,268	1,715	1,604	1,704	1,679	1,772	1,688	1,241	1,277
17	After Hours	$14.00	0	0	0	0	0	0	0	0	0	0	0	0	0	0	0	0	0	0	0	0	0
18	TOTAL Billed Orders		1,268	1,715	1,604	1,704	1,679	1,772	1,688	1,241	1,277	1,346	1,556	1,395	1,268	1,715	1,604	1,704	1,679	1,772	1,688	1,241	1,277
19	TOTAL Revenue		$15,216	$20,580	$19,248	$20,448	$20,148	$21,264	$20,256	$14,892	$15,324	$16,152	$18,672	$16,740	$15,216	$20,580	$19,248	$20,448	$20,148	$21,264	$20,256	$14,892	$15,324
20																							
21	Reconnect Delinquent Service																						
22	Regular Hours	$39.00	269	322	155	77	66	21	550	577	546	364	262	162	-269	322	155	77	66	21	550	577	546
23	After Hours	$47.00	0	0	0	0	0	0	0	0	0	0	0	0	0	0	0	0	0	0	0	0	0
24	TOTAL Billed Orders		269	322	155	77	66	21	550	577	546	364	262	162	269	322	155	77	66	21	550	577	546
25	TOTAL Revenue		$10,491	$12,558	$6,045	$3,003	$2,574	$819	$21,450	$22,503	$21,294	$14,196	$10,218	$6,318	$10,491	$12,558	$6,045	$3,003	$2,574	$819	$21,450	$22,503	$21,294
26																							
27	Seasonal Charge																						
28	Regular Hours	$65.00	15	115	101	(2)	(4)	1	0	0	(1)	0	0	0	15	115	101	(2)	(4)	1	0	0	(1)
25	After Hours	$73.00	0	0	0	0	0	0	0	0	0	0	0	0	0	0	0	0	0	0	0	0	0
26	TOTAL Billed Orders		15	115	101	(2)	(4)	1	0	0	(1)	0	0	0	15	115	101	(2)	(4)	1	0	0	(1)
27	TOTAL Revenue		$975	$7,475	$6,565	-$130	-$260	$65	$0	$0	-$65	$0	$0	$0	$975	$7,475	$6,565	-$130	-$260	$65	$0	$0	-$65
28																							
29	Meter Test Charge																						
30	Regular Hours	$20.00	0	0	0	0	0	0	0	0	0	0	0	0	0	0	0	0	0	0	0	0	0
31	After Hours	N/A	0	0	0	0	0	0	0	0	0	0	0	0	0	0	0	0	0	0	0	0	0
32	TOTAL Billed Orders		0	0	0	0	0	0	0	0	0	0	0	0	0	0	0	0	0	0	0	0	0
33	TOTAL Revenue		$0	$0	$0	$0	$0	$0	$0	$0	$0	$0	$0	$0	$0	$0	$0	$0	$0	$0	$0	$0	$0
34																							
35																							
36	Return Check Charge																						
37	Regular Hours	$25.00	135	186	177	243	265	264	281	233	224	219	171	159	135	186	177	243	265	264	281	233	224
38	After Hours	N/A	0	0	0	0	0	0	0	0	0	0	0	0	0	0	0	0	0	0	0	0	0
39	TOTAL Billed Orders		135	186	177	243	265	264	281	233	224	219	171	159	135	186	177	243	265	264	281	233	224
40	TOTAL Revenue		$3,375	$4,650	$4,425	$6,075	$6,625	$6,600	$7,025	$5,825	$5,600	$5,475	$4,275	$3,975	$3,375	$4,650	$4,425	$6,075	$6,625	$6,600	$7,025	$5,825	$5,600
41																							
42	SUBTOTAL - OTHER OPERATING REVENUE		$61,445	$120,749	$125,695	$56,798	$53,861	$48,764	$61,274	$55,115	$56,750	$53,147	$52,352	$49,875	$61,445	$120,749	$125,695	$56,798	$53,861	$48,764	$61,274	$55,115	$56,750
43																							
44	Late Payment Fee																						
45	Rate	5%	$46,777	$51,862	$67,870	$113,000	$171,564	$198,108	$192,333	$178,270	$111,702	$67,500	$52,256	$48,198	$44,791	$45,092	$56,263	$96,549	$143,697	$162,832	$160,631	$150,471	$97,972
46	TOTAL Revenue		$108,222	$172,611	$193,565	$169,798	$225,425	$246,872	$253,607	$233,385	$168,452	$120,647	$104,608	$98,073	$106,236	$165,841	$181,958	$153,347	$197,558	$211,596	$221,905	$205,586	$154,722

0.80%

Jun-16	Jul-16	Aug-16	Sep-16	Oct-16	Nov-16	Dec-16	Jan-17	Feb-17	Mar-17	Apr-17	May-17	Jun-17	Jul-17	Aug-17	Sep-17	Oct-17	Nov-17	Dec-17	Jan-18	Feb-18	Mar-18	Apr-18	May-18	Jun-18
(x)	(y)	(z)	(aa)	(ab)	(ac)	(ad)	(ae)	(af)	(ag)	(ah)	(ai)	(aj)	(ak)	(al)	(am)	(an)	(ao)	(ap)	(aq)	(ar)	(as)	(at)	(au)	(av)
82	82	109	221	529	645	235	201	149	76	61	62	82	82	109	221	529	645	235	201	149	76	61	62	82
0	0	0	0	0	0	0	0	0	0	0	0	0	0	0	0	0	0	0	0	0	0	0	0	0
82	82	109	221	529	645	235	201	149	76	61	62	82	82	109	221	529	645	235	201	149	76	61	62	82
$2,788	$2,788	$3,706	$7,514	$17,986	$21,930	$7,990	$6,834	$5,066	$2,584	$2,074	$2,108	$2,788	$2,788	$3,706	$7,514	$17,986	$21,930	$7,990	$6,834	$5,066	$2,584	$2,074	$2,108	$2,788
632	713	832	1,038	2,500	2,934	844	780	650	433	427	543	632	713	832	1,038	2,500	2,934	844	780	650	433	427	543	632
0	0	0	0	0	0	0	0	0	0	0	0	0	0	0	0	0	0	0	0	0	0	0	0	0
632	713	832	1,038	2,500	2,934	844	780	650	433	427	543	632	713	832	1,038	2,500	2,934	844	780	650	433	427	543	632
$14,536	$16,399	$19,136	$23,874	$57,500	$67,482	$19,412	$17,940	$14,950	$9,959	$9,821	$12,499	$14,536	$16,399	$19,136	$23,874	$57,500	$67,482	$19,412	$17,940	$14,950	$9,959	$9,821	$12,489	$14,536
1,346	1,556	1,395	1,268	1,715	1,604	1,704	1,679	1,772	1,688	1,241	1,277	1,346	1,556	1,395	1,268	1,715	1,604	1,704	1,679	1,772	1,688	1,241	1,277	1,346
0	0	0	0	0	0	0	0	0	0	0	0	0	0	0	0	0	0	0	0	0	0	0	0	0
1,346	1,556	1,395	1,268	1,715	1,604	1,704	1,679	1,772	1,688	1,241	1,277	1,346	1,556	1,395	1,268	1,715	1,604	1,704	1,679	1,772	1,688	1,241	1,277	1,346
$16,152	$18,672	$16,740	$15,216	$20,580	$19,248	$20,448	$20,148	$21,264	$20,256	$14,892	$15,324	$16,152	$18,672	$16,740	$15,216	$20,580	$19,248	$20,448	$20,148	$21,264	$20,256	$14,892	$15,324	$16,152
364	262	162	269	322	155	77	66	21	550	577	546	364	262	162	269	322	155	77	66	21	550	577	546	364
0	0	0	0	0	0	0	0	0	0	0	0	0	0	0	0	0	0	0	0	0	0	0	0	0
364	262	162	269	322	155	77	66	21	550	577	546	364	262	162	269	322	155	77	66	21	550	577	546	364
$14,196	$10,218	$6,318	$10,491	$12,558	$6,045	$3,003	$2,574	$819	$21,450	$22,503	$21,294	$14,196	$10,218	$6,318	$10,491	$12,558	$6,045	$3,003	$2,574	$819	$21,450	$22,503	$21,294	$14,196
0	0	0	15	115	101	(2)	(4)	1	0	0	(1)	0	0	0	15	115	101	(2)	(4)	1	0	0	(1)	0
0	0	0	0	0	0	0	0	0	0	0	0	0	0	0	0	0	0	0	0	0	0	0	0	0
0	0	0	15	115	101	(2)	(4)	1	0	0	(1)	0	0	0	15	115	101	(2)	(4)	1	0	0	(1)	0
$0	$0	$0	$975	$7,475	$6,565	-$130	-$260	$65	$0	$0	-$65	$0	$0	$0	$975	$7,475	$6,565	-$130	-$260	$65	$0	$0	-$65	$0
0	0	0	0	0	0	0	0	0	0	0	0	0	0	0	0	0	0	0	0	0	0	0	0	0
0	0	0	0	0	0	0	0	0	0	0	0	0	0	0	0	0	0	0	0	0	0	0	0	0
0	0	0	0	0	0	0	0	0	0	0	0	0	0	0	0	0	0	0	0	0	0	0	0	0
$0	$0	$0	$0	$0	$0	$0	$0	$0	$0	$0	$0	$0	$0	$0	$0	$0	$0	$0	$0	$0	$0	$0	$0	$0
219	171	159	135	186	177	243	265	264	281	233	224	219	171	159	135	186	177	243	265	264	281	233	224	219
0	0	0	0	0	0	0	0	0	0	0	0	0	0	0	0	0	0	0	0	0	0	0	0	0
219	171	159	135	186	177	243	265	264	281	233	224	219	171	159	135	186	177	243	265	264	281	233	224	219
$5,475	$4,275	$3,975	$3,375	$4,650	$4,425	$6,075	$6,625	$6,600	$7,025	$5,825	$5,600	$5,475	$4,275	$3,975	$3,375	$4,650	$4,425	$6,075	$6,625	$6,600	$7,025	$5,825	$5,600	$5,475
$53,147	$52,352	$49,875	$61,445	$120,749	$125,695	$56,798	$53,861	$48,764	$61,274	$55,115	$56,750	$53,147	$52,352	$49,875	$61,446	$120,749	$125,695	$56,798	$53,861	$48,764	$61,274	$55,115	$56,750	$53,147
$64,359	$50,431	$46,693	$45,925	$46,254	$58,212	$99,268	$148,252	$168,155	$162,432	$152,013	$98,892	$65,945	$51,384	$47,493	$46,672	$47,018	$59,482	$101,458	$151,913	$172,430	$166,051	$155,145	$100,726	$66,543
$117,506	$102,783	$96,568	$107,370	$167,003	$183,907	$156,066	$202,113	$216,919	$223,706	$207,128	$155,642	$119,092	$103,736	$97,368	$108,117	$167,767	$185,177	$158,256	$205,774	$221,194	$227,325	$210,260	$157,476	$119,690

Jul-18	Aug-18	Sep-18	Oct-18	Nov-18	Dec-18	Jan-19	Feb-19	Mar-19	Apr-19	May-19	Jun-19	Jul-19	Aug-19	Sep-19	Oct-19	Nov-19	Dec-19	Jan-20	Feb-20	Mar-20	Apr-20	May-20	Jun-20	Jul-20	Aug-20
(aw)	(ax)	(ay)	(az)	(ba)	(bb)	(bc)	(bd)	(be)	(bf)	(bg)	(bh)	(bi)	(bj)	(bk)	(bl)	(bm)	(bn)	(bo)	(bp)	(bq)	(br)	(bs)	(bt)	(bu)	(bv)
82	109	221	529	645	235	201	149	76	61	62	82	82	109	221	529	645	235	201	149	76	61	62	82	82	109
0	0	0	0	0	0	0	0	0	0	0	0	0	0	0	0	0	0	0	0	0	0	0	0	0	0
82	109	221	529	645	235	201	149	76	61	62	82	82	109	221	529	645	235	201	149	76	61	62	82	82	109
$2,788	$3,706	$7,514	$17,986	$21,930	$7,990	$6,834	$5,066	$2,584	$2,074	$2,108	$2,788	$2,788	$3,706	$7,514	$17,986	$21,930	$7,990	$6,834	$5,066	$2,584	$2,074	$2,108	$2,788	$2,788	$3,706
713	832	1,038	2,500	2,934	844	780	650	433	427	543	632	713	832	1,038	2,500	2,934	844	780	650	433	427	543	632	713	832
0	0	0	0	0	0	0	0	0	0	0	0	0	0	0	0	0	0	0	0	0	0	0	0	0	0
713	832	1,038	2,500	2,934	844	780	650	433	427	543	632	713	832	1,038	2,500	2,934	844	780	650	433	427	543	632	713	832
$16,399	$19,136	$23,874	$57,500	$67,482	$19,412	$17,940	$14,950	$9,959	$9,821	$12,489	$14,536	$16,399	$19,136	$23,874	$57,500	$67,482	$19,412	$17,940	$14,950	$9,959	$9,821	$12,489	$14,536	$16,399	$19,136
1,556	1,395	1,268	1,715	1,604	1,704	1,679	1,772	1,688	1,241	1,277	1,346	1,556	1,395	1,268	1,715	1,604	1,704	1,679	1,772	1,688	1,241	1,277	1,346	1,556	1,395
0	0	0	0	0	0	0	0	0	0	0	0	0	0	0	0	0	0	0	0	0	0	0	0	0	0
1,556	1,395	1,268	1,715	1,604	1,704	1,679	1,772	1,688	1,241	1,277	1,346	1,556	1,395	1,268	1,715	1,604	1,704	1,679	1,772	1,688	1,241	1,277	1,346	1,556	1,395
$18,672	$16,740	$15,216	$20,580	$19,248	$20,448	$20,148	$21,264	$20,256	$14,892	$15,324	$16,152	$18,672	$16,740	$15,216	$20,580	$19,248	$20,448	$20,148	$21,264	$20,256	$14,892	$15,324	$16,152	$18,672	$16,740
262	162	269	322	155	77	66	21	550	577	546	364	262	162	269	322	155	77	66	21	550	577	546	364	262	162
0	0	0	0	0	0	0	0	0	0	0	0	0	0	0	0	0	0	0	0	0	0	0	0	0	0
262	162	269	322	155	77	66	21	550	577	546	364	262	162	269	322	155	77	66	21	550	577	546	364	262	162
$10,218	$6,318	$10,491	$12,558	$6,045	$3,003	$2,574	$819	$21,450	$22,503	$21,294	$14,196	$10,218	$6,318	$10,491	$12,558	$6,045	$3,003	$2,574	$819	$21,450	$22,503	$21,294	$14,196	$10,218	$6,318
0	0	15	115	101	(2)	(4)	1	0	0	(1)	0	0	0	15	115	101	(2)	(4)	1	0	0	(1)	0	0	0
0	0	0	0	0	0	0	0	0	0	0	0	0	0	0	0	0	0	0	0	0	0	0	0	0	0
0	0	15	115	101	(2)	(4)	1	0	0	(1)	0	0	0	15	115	101	(2)	(4)	1	0	0	(1)	0	0	0
$0	$0	$975	$7,475	$6,565	-$130	-$260	$65	$0	$0	-$65	$0	$0	$0	$975	$7,475	$6,565	-$130	-$260	$65	$0	$0	-$65	$0	$0	$0
0	0	0	0	0	0	0	0	0	0	0	0	0	0	0	0	0	0	0	0	0	0	0	0	0	0
0	0	0	0	0	0	0	0	0	0	0	0	0	0	0	0	0	0	0	0	0	0	0	0	0	0
0	0	0	0	0	0	0	0	0	0	0	0	0	0	0	0	0	0	0	0	0	0	0	0	0	0
$0	$0	$0	$0	$0	$0	$0	$0	$0	$0	$0	$0	$0	$0	$0	$0	$0	$0	$0	$0	$0	$0	$0	$0	$0	$0
171	159	135	186	177	243	265	264	281	233	224	219	171	159	135	186	177	243	265	264	281	233	224	219	171	159
0	0	0	0	0	0	0	0	0	0	0	0	0	0	0	0	0	0	0	0	0	0	0	0	0	0
171	159	135	186	177	243	265	264	281	233	224	219	171	159	135	186	177	243	265	264	281	233	224	219	171	159
$4,275	$3,975	$3,375	$4,650	$4,425	$6,075	$6,625	$6,600	$7,025	$5,825	$5,600	$5,475	$4,275	$3,975	$3,375	$4,650	$4,425	$6,075	$6,625	$6,600	$7,025	$5,825	$5,600	$5,475	$4,275	$3,975
$52,352	$49,875	$61,445	$120,749	$125,695	$56,798	$53,861	$48,764	$61,274	$55,115	$56,750	$53,147	$52,352	$49,875	$61,445	$120,749	$125,695	$56,798	$53,861	$48,764	$61,274	$55,115	$56,750	$53,147	$52,352	$49,875
$51,756	$47,810	$46,945	$47,298	$59,923	$102,682	$153,939	$174,793	$168,522	$157,270	$101,981	$67,163	$52,142	$48,139	$47,279	$47,638	$60,469	$104,122	$156,331	$177,583	$171,384	$159,736	$103,433	$67,979	$52,643	$48,563
$104,108	$97,685	$108,390	$168,047	$185,618	$159,480	$207,800	$223,557	$229,796	$212,385	$158,731	$120,310	$104,494	$98,014	$108,724	$188,387	$186,164	$160,920	$210,192	$226,347	$232,658	$214,851	$160,183	$121,126	$104,995	$98,438

Sep-20	Oct-20	Nov-20	Dec-20	Jan-21	Feb-21	Mar-21	Apr-21	May-21	Jun-21	Jul-21	Aug-21
(bw)	(bx)	(by)	(bz)	(ca)	(cb)	(cc)	(cd)	(ce)	(cf)	(cg)	(ch)
221	529	645	235	201	149	76	61	62	82	82	109
0	0	0	0	0	0	0	0	0	0	0	0
221	529	645	235	201	149	76	61	62	82	82	109
$7,514	$17,986	$21,930	$7,990	$6,834	$5,066	$2,584	$2,074	$2,108	$2,788	$2,788	$3,706
1,038	2,500	2,934	844	780	650	433	427	543	632	713	832
0	0	0	0	0	0	0	0	0	0	0	0
1,038	2,500	2,934	844	780	650	433	427	543	632	713	832
$23,874	$57,500	$67,482	$19,412	$17,940	$14,950	$9,959	$9,821	$12,489	$14,536	$16,399	$19,136
1,268	1,715	1,604	1,704	1,679	1,772	1,688	1,241	1,277	1,346	1,556	1,395
0	0	0	0	0	0	0	0	0	0	0	0
1,268	1,715	1,604	1,704	1,679	1,772	1,688	1,241	1,277	1,346	1,556	1,395
$15,216	$20,580	$19,248	$20,448	$20,148	$21,264	$20,256	$14,892	$15,324	$16,152	$18,672	$16,740
269	322	155	77	66	21	550	577	546	364	262	162
0	0	0	0	0	0	0	0	0	0	0	0
269	322	155	77	66	21	550	577	546	364	262	162
$10,491	$12,558	$6,045	$3,003	$2,574	$819	$21,450	$22,503	$21,294	$14,196	$10,218	$6,318
15	115	101	(2)	(4)	1	0	0	(1)	0	0	0
0	0	0	0	0	0	0	0	0	0	0	0
15	115	101	(2)	(4)	1	0	0	(1)	0	0	0
$975	$7,475	$6,565	-$130	-$260	$65	$0	$0	-$65	$0	$0	$0
0	0	0	0	0	0	0	0	0	0	0	0
0	0	0	0	0	0	0	0	0	0	0	0
0	0	0	0	0	0	0	0	0	0	0	0
$0	$0	$0	$0	$0	$0	$0	$0	$0	$0	$0	$0
135	186	177	243	265	264	281	233	224	219	171	159
0	0	0	0	0	0	0	0	0	0	0	0
135	186	177	243	265	264	281	233	224	219	171	159
$3,375	$4,650	$4,425	$6,075	$6,625	$6,600	$7,025	$5,825	$5,600	$5,475	$4,275	$3,975
$61,445	$120,749	$125,695	$56,798	$53,861	$48,764	$61,274	$55,115	$56,750	$53,147	$52,352	$49,875
$47,722	$48,092	$61,208	$105,911	$159,314	$181,065	$174,859	$162,737	$105,193	$68,944	$53,231	$49,059
$109,167	$168,841	$186,903	$162,709	$213,175	$229,829	$236,133	$217,852	$161,943	$122,091	$105,583	$98,934

Atmos Energy - Kentucky
Actual & Normal Degree Days
Reference Period - Twelve Months Ending 08/31/2015

Line No.	Month	Actual Ddays	Normal Ddays	Lagged Actual Mo. Ddays (1)	Lagged Normal Mo. Ddays (1)
	(a)	(b)	(c)	(d)	(e)
Basis: NOAA Normals for 2005-2015					
1	Sep-14	20	23	8	3
2	Oct-14	195	235	75	87
3	Nov-14	706	534	456	389
4	Dec-14	747	801	723	708
5	Jan-15	948	923	936	847
6	Feb-15	1,027	801	877	933
7	Mar-15	570	505	902	633
8	Apr-15	174	216	307	358
9	May-15	46	63	123	121
10	Jun-15	5	1	31	23
11	Jul-15	0	0	0	0
12	Aug-15	0	0	0	0
13					
14		4,438	4,102	4,438	4,102

(1) Based upon 16th of previous month through 15th of billing month.
(2) Per NOAA, as reported for stations in Paducah (35.0%), Evansville (23.9%), Louisville (4.3%), Lexington (13.9%) and Nasvhille (23.0%).

GAS COST ESTIMATES

<< Actual Projected >>

		Apr-15	May-15	Jun-15	Jul-15	Aug-15	Sep-15	Oct-15	Nov-15	Dec-15	Jan-16	Feb-16	Mar-16	Apr-16	May-16	Jun-16	Jul-16	Aug-16	Sep-16	Oct-16	Nov-16	Dec-16	Jan-17
	Firm Sales	1,057,307	561,207	370,551	361,539	363,883	428,732	1,051,322	1,944,865	2,866,167	3,288,503	2,599,396	2,217,592	1,068,861	561,969	370,991	361,975	364,319	429,286	1,052,974	1,948,086	2,870,750	3,273,719
	Int Sales	25,315	41,797	36,105	16,524	18,634	11,182	28,312	13,288	27,487	34,197	22,427	53,510	25,315	41,797	36,105	16,524	18,634	11,182	28,312	13,288	27,487	34,197
	Total Sales	1,082,622	603,004	406,655	378,063	382,518	439,914	1,079,634	1,958,153	2,893,654	3,322,701	2,621,825	2,271,093	1,094,175	603,766	407,096	378,499	382,953	440,468	1,081,287	1,961,374	2,898,237	3,307,916
1.16%	L&U / Co Use	12,558	6,995	4,717	4,386	4,437	5,103	12,524	22,715	33,566	38,311	30,413	26,345	12,576	7,004	4,722	4,391	4,442	5,109	12,543	22,752	33,620	38,372
	Supply Req	1,095,180	609,999	411,372	382,449	386,955	445,017	1,092,158	1,980,868	2,927,220	3,361,012	2,652,238	2,297,438	1,106,751	610,770	411,818	382,890	387,395	445,577	1,093,830	1,984,126	2,931,857	3,346,288
1.010	MMBtu	1,105,131	616,099	415,486	386,274	390,824	449,467	1,103,080	2,000,877	2,956,492	3,374,422	2,678,760	2,320,412	1,107,719	616,877	415,938	386,719	391,269	450,033	1,104,768	2,003,947	2,961,176	3,379,751
Storage																							
	Tenn Gas (WI)	-	-	-	-	-	-	-	172,196	255,969	328,278	251,118	174,622	-	-	-	-	-	-	-	172,196	255,969	328,278
	Texas Gas (WI)	-	-	-	-	-	-	-	384,115	768,230	921,876	808,642	576,173	-	-	-	-	-	-	-	384,115	768,230	921,876
	Co Owned (WI)	-	-	-	-	-	-	-	318,763	974,140	1,201,244	1,197,794	990,963	-	-	-	-	-	-	-	318,763	974,140	1,201,244
	Total (WI)	-	-	-	-	-	-	-	875,075	1,998,339	2,451,398	2,255,553	1,741,757	-	-	-	-	-	-	-	875,075	1,998,339	2,451,398
	Tenn Gas (IN)	168,900	168,857	159,000	170,841	183,799	168,900	168,857	-	-	-	-	-	168,883	168,883	168,883	168,883	168,883	168,883	168,883	-	-	-
	Texas Gas (IN)	497,908	266,894	497,910	345,712	537,761	614,584	497,908	-	-	-	-	-	493,862	493,862	493,862	493,862	493,862	493,862	493,862	-	-	-
	Co Owned (IN)	674,409	674,405	674,400	674,405	674,409	674,409	674,409	-	-	-	-	-	668,986	668,986	668,986	668,986	668,986	668,986	668,986	-	-	-
	Total (IN)	1,341,217	1,112,156	1,331,310	1,190,958	1,395,969	1,457,893	1,341,174	-	-	-	-	-	1,331,732	1,331,732	1,331,732	1,331,732	1,331,732	1,331,732	1,331,732	-	-	-
Quantity																							
	Local Production	2,395	2,395	2,395	2,395	2,395	2,395	2,395	2,395	2,395	2,395	2,395	2,395	2,395	2,395	2,395	2,395	2,395	2,395	2,395	2,395	2,395	2,395
	Hedging Purchases								116,000	163,200	196,480	87,880	36,540										
Requirements excluding Prod.		1,103,736	613,704	413,091	383,878	388,429	447,072	1,100,685	1,998,281	2,954,097	3,372,027	2,676,365	2,318,017	1,105,324	614,492	413,541	384,323	388,874	447,638	1,102,373	2,001,551	2,958,781	3,377,356
Rates																							
	Hedging Prices								4.198	4.310	4.405	4.383	4.315										
	NYMEX PRICE	$2.890	$2.517	$2.815	$2.773	$2.888	$2.636	$2.663	$2.033	$2.262	$2.445	$2.469	$2.480	$2.425	$2.458	$2.507	$2.658	$2.574	$2.576	$2.602	$2.691	$2.850	$2.958
2.3%	Pipeline Losses @ 3%	$0.0615	$0.0538	$0.0669	$0.0655	$0.0685	$0.0627	$0.0609	$0.0463	$0.0537	$0.0581	$0.0586	$0.0584	$0.0576	$0.0584	$0.0595	$0.0608	$0.0611	$0.0612	$0.0618	$0.0639	$0.0677	$0.0703
	TGT/MW/Trunk Var Transp	$0.0475	$0.0475	$0.0475	$0.0475	$0.0475	$0.0475	$0.0475	$0.0475	$0.0475	$0.0475	$0.0475	$0.0475	$0.0475	$0.0475	$0.0475	$0.0475	$0.0475	$0.0475	$0.0475	$0.0475	$0.0475	$0.0475
	TGP - GS Variable Tran	$0.8980	$0.8980	$0.8980	$0.8980	$0.8980	$0.8980	$0.8980	$0.8980	$0.8980	$0.8980	$0.8980	$0.8980	$0.8980	$0.8980	$0.8980	$0.8980	$0.8980	$0.8980	$0.8980	$0.8980	$0.8980	$0.8980
	TGP - G Variable Transp	$0.0170	$0.0170	$0.0170	$0.0170	$0.0170	$0.0170	$0.0170	$0.0170	$0.0170	$0.0170	$0.0170	$0.0170	$0.0170	$0.0170	$0.0170	$0.0170	$0.0170	$0.0170	$0.0170	$0.0170	$0.0170	$0.0170
Storage Inventory																							
	Co Owned & TN (Mcf)	2,203,209	3,060,109	3,885,461	4,717,635	5,575,224	6,408,271	7,251,537	6,760,577	5,530,468	4,000,946	2,552,034	1,366,449	2,224,319	3,062,189	3,900,058	4,737,926	5,575,798	6,413,667	7,251,537	6,760,577	5,530,468	4,000,946
	Co Owned & TN ($)	$ 3,226,164	$ 616,707	$ 2,189,221	$ 2,176,108	$ 2,340,772	$ 2,056,652	$ 2,247,495	$ (1,393,171)	$ (3,490,617)	$ (4,340,245)	$ (4,111,503)	$ (3,307,520)	$ 2,114,707	$ 2,143,013	$ 2,165,044	$ 2,228,790	$ 2,242,514	$ 2,244,230	$ 2,268,532	$ (1,310,692)	$ (3,283,964)	$ (4,083,292)
	Cumulative ($)	$ 8,950,357	$ 9,567,064	$ 11,756,285	$ 13,932,394	$ 16,273,165	$ 18,329,818	$ 20,577,313	$ 19,184,142	$ 15,693,524	$ 11,353,279	$ 7,241,776	$ 3,934,256	$ 6,048,963	$ 8,191,976	$ 10,377,019	$ 12,605,809	$ 14,848,323	$ 17,092,553	$ 19,359,085	$ 18,048,393	$ 14,764,429	$ 10,681,136
	Average Price for Season							$2.8376												$2.6697			
																	493,662						
	TGT NNS (Mcf)	(3,009,021)	(2,866,083)	(2,122,295)	(1,847,533)	(1,348,914)	(678,977)	(131,069)	(565,184)	(1,333,414)	(2,255,290)	(3,061,932)	(3,638,104)	(3,144,242)	(2,650,380)	(2,156,518)	(1,662,656)	(1,168,793)	(674,931)	(181,069)	(565,184)	(1,333,414)	(2,255,290)
	TGT NNS ($)		(1,172,860)	2,996,071	555,486	1,357,955	1,694,417	1,330,073	(1,012,957)	(2,025,114)	(2,430,137)	(2,128,370)	(1,518,835)	1,249,494	1,266,179	1,290,953	1,316,738	1,324,827	1,326,838	1,338,984	(1,110,192)	(2,220,385)	(2,884,462)
	Cumulative ($)	(7,237,769)	(8,410,629)	(5,414,558)	(4,758,072)	(3,390,117)	(1,755,701)	(425,628)	(1,438,585)	(3,463,298)	(5,893,435)	(8,019,805)	(9,538,640)	(8,289,146)	(7,022,967)	(5,732,015)	(4,415,277)	(3,090,450)	(1,764,611)	(425,628)	(1,535,820)	(3,756,205)	(6,420,666)
$ (5.53)	Average Price (Next Season)						$2.5858	$2.6361												$2.8903			
																	1,316,738	$2.6662					
	Total Cumulative ($) - prior	1,712,588	1,156,435	6,341,728	9,174,321	12,883,048	16,574,117	20,151,685	17,745,557	12,230,226	5,459,844	(778,028)	(5,604,384)	(2,240,183)	1,166,008	4,845,004	8,190,532	11,757,874	15,327,542	18,933,457	16,512,573	11,008,224	4,260,470
	Ledger >	1,712,588	1,156,435	6,341,728	9,174,321	12,883,048	16,574,117																
	Difference >																						

Source of Supply

Commodity Purchases	1,904,964	2,441,859	1,007,206	792,558	724,149	332,931	469,719	2,437,055	1,946,214	1,745,273	1,716,055	1,720,606	1,779,370	2,434,104	1,126,476	960,442	925,958
Hedged Purchases	-	-	116,000	163,200	196,480	87,880	86,540	-	-	-	-	-	-	-	-	-	-
Local Production Purchases	2,395	2,395	2,395	2,395	2,395	2,395	2,395	2,395	2,395	2,395	2,395	2,395	2,395	2,395	2,395	2,395	2,395
Storage (WI)	-	-	875,075	1,998,339	2,451,398	2,255,553	1,741,757	-	-	-	-	-	-	-	875,075	1,998,339	2,451,398
Storage (IN)	(1,457,893)	(1,341,174)	-	-	-	-	-	(1,331,732)	(1,331,732)	(1,331,732)	(1,331,732)	(1,331,732)	(1,331,732)	(1,331,732)	-	-	-
Total Supply Requirements	449,467	1,103,080	2,000,677	2,956,492	3,374,422	2,678,760	2,320,412	1,107,718	616,877	415,936	386,719	391,269	450,033	1,104,768	2,003,947	2,961,176	3,379,751

Supply Cost

Demand	$671,451	$1,646,724	$2,949,305	$4,348,247	$4,959,288	$3,942,955	$3,371,732	$1,609,895	$660,972	$570,349	$552,166	$556,204	$652,900	$1,601,670	$2,949,601	$4,348,478	$4,959,534
Local Production	$8,439	$8,253	$4,983	$5,532	$5,970	$6,028	$6,006	$5,922	$6,001	$6,119	$8,241	$8,279	$5,284	$8,346	$6,560	$6,940	$7,159
Commodity - Market	$5,144,652	$6,407,129	$2,056,285	$1,835,345	$1,812,596	$841,531	$1,233,322	$6,050,225	$4,897,414	$4,479,318	$4,493,928	$4,534,028	$4,692,523	$5,483,568	$3,103,346	$2,802,271	$2,804,037
Commodity - Hedged	$0	$0	$493,256	$703,392	$865,494	$383,420	$373,420	$0	$0	$0	$0	$0	$0	$0	$0	$0	$0
Variable Pipeline Commodity	$208,581	$234,643	$62,472	$49,158	$44,915	$20,850	$30,375	$233,759	$233,315	$190,851	$189,039	$189,321	$192,566	$233,576	$99,870	$59,571	$37,433
Storage	$ (3,691,069)	$ (3,577,568)	$ 2,406,728	$ 5,515,731	$ 6,770,382	$ 6,237,872	$ 4,826,355	$ (3,364,201)	$ (3,409,191)	$ (3,475,996)	$ (3,545,528)	$ (3,567,341)	$ (3,570,068)	$ (3,505,516)	$ 2,420,885	$ 5,504,349	$ 6,747,764
Total Supply Cost	$2,340,048	$4,717,180	$8,002,030	$12,457,406	$14,458,646	$11,432,457	$9,841,211	$4,535,601	$2,558,511	$1,770,641	$1,695,847	$1,718,492	$1,974,605	$4,720,045	$8,550,260	$12,721,610	$14,575,958

Collection of Demand Charges

Ann. Demand Charges			$25,976,686												$25,976,686		
N/C Charge - Int	0.155		0.2311												0.2307		
N/C Charge - Firm	0.845		1.5149												1.5125		
Collection by Month>	$ 671,451	$ 1,646,724	$ 2,949,305	$ 4,348,247	$ 4,959,288	$ 3,942,955	$ 3,371,732	$ 1,609,895	$ 660,972	$ 570,349	$ 552,166	$ 556,204	$ 652,900	$ 1,601,670	$ 2,949,601	$ 4,348,478	$ 4,959,534

Commodity Gas Charge Firm

							2.825			2.909			2.941			2.899		
Commodity							$2.8556	$2.8486	$2.6986	$2.8116	$2.9484	$3.0216	$3.0351	$3.0007	$2.8839	$2.8555	$2.8890	$2.9071
N/C							1.5149	1.5149	1.5149	1.5149	1.5149	1.5149	1.5149	1.5149	1.5149	1.5125	1.5125	1.5125
Total (Not Incl Margin)							$4.3715	$4.3635	$4.2134	$4.3265	$4.4633	$4.5365	$4.5499	$4.5156	$4.3988	$4.3681	$4.4016	$4.4196
CF							0	0	0	0	0	0	0	0	0	0	0	0
Total Gas Charge (F)							$4.3715	$4.3635	$4.2134	$4.3265	$4.4633	$4.5365	$4.5499	$4.5156	$4.3988	$4.3681	$4.4016	$4.4196

Quarterly GCA Model

Commodity Firm	$3.24	$3.24	$3.24	$3.27	$3.27	$3.27	$2.82	$2.82	$2.82	$2.91	$2.91	$2.91	$2.94	$2.94	$2.94	$2.89	$2.89	$2.89
N/C Firm	$1.56	$1.56	$1.56	$1.56	$1.56	$1.56	$1.51	$1.51	$1.51	$1.51	$1.51	$1.51	$1.51	$1.51	$1.51	$1.51	$1.51	$1.51
CF Firm	($0.73)	($0.73)	($0.73)	($0.65)	($0.65)	($0.65)	$0.00	$0.00	$0.00	$0.00	$0.00	$0.00	$0.00	$0.00	$0.00	$0.00	$0.00	$0.00
PBR Discount		$0.00	$0.00		$0.00	$0.00	$0.00	$0.00	$0.00	$0.00	$0.00	$0.00	$0.00	$0.00	$0.00	$0.00	$0.00	$0.00
PBR Recovery	$0.15	$0.15	$0.15	$0.15	$0.15	$0.15	$0.15	$0.15	$0.15	$0.15	$0.15	$0.15	$0.15	$0.15	$0.15	$0.15	$0.15	$0.15
Gas Cost Comp-Firm	$4.22	$4.22	$4.22	$4.34	$4.34	$4.34	$4.48	$4.49	$4.49	$4.58	$4.58	$4.59	$4.61	$4.61	$4.61	$4.55	$4.55	$4.55
Commodity Int	$3.24	$3.24	$3.24	$3.27	$3.27	$3.27	$2.82	$2.82	$2.82	$2.91	$2.91	$2.91	$2.94	$2.94	$2.94	$2.89	$2.89	$2.89
N/C Int	$0.24	$0.24	$0.24	$0.24	$0.24	$0.24	$0.24	$0.24	$0.24	$0.24	$0.24	$0.24	$0.24	$0.24	$0.24	$0.24	$0.24	$0.24
CF Int	($0.73)	($0.73)	($0.73)	($0.65)	($0.65)	($0.65)	$0.00	$0.00	$0.00	$0.00	$0.00	$0.00	$0.00	$0.00	$0.00	$0.00	$0.00	$0.00
PBR Discount		$0.00	$0.00		$0.00	$0.00	$0.00	$0.00	$0.00	$0.00	$0.00	$0.00	$0.00	$0.00	$0.00	$0.00	$0.00	$0.00
PBR Recovery	$0.15	$0.15	$0.15	$0.15	$0.15	$0.15	$0.15	$0.15	$0.15	$0.15	$0.15	$0.15	$0.15	$0.15	$0.15	$0.15	$0.15	$0.15
Gas Cost Comp-Int	$2.90	$2.90	$2.90	$3.02	$3.02	$3.02	$3.22	$3.22	$3.22	$3.30	$3.30	$3.30	$3.33	$3.33	$3.33	$3.28	$3.28	$3.28

HEDGING																		
2.32% Pipeline Losses @					$0.0989	$0.1024	$0.1046	$0.1036	$0.1025									
1 TO 5 TGT/MW/Trunk Var Transp					$0.0475	$0.0475	$0.0475	$0.0475	$0.0475									
1 Delivered Cost					$4.31	$4.46	$4.56	$4.51	$4.46									
1 Gas Cost					$500,238	$727,942	$895,374	$396,697	$386,396									

6,500,000 < Storage Beginning Balance						Difference >	-	-	-	-	-	-	-	-	-	-	-	
Storage - Full Plan																		
100% Tenn Gas (WI)							172,196	255,969	328,278	251,118	174,622					172,196	255,969	328,278
Texas Gas (WI)							384,115	768,230	921,876	808,642	576,173					384,115	768,230	921,876
Co Owned (WI)							318,763	974,140	1,201,244	1,197,794	990,963					318,763	974,140	1,201,244
Total (WI)							875,075	1,998,339	2,451,398	2,255,553	1,741,757					875,075	1,998,339	2,451,398
Tenn Gas (IN)	168,900	168,857	159,000	170,841	183,799	168,900	168,857					168,883	168,883	168,883	168,883	168,883	168,883	168,883
Texas Gas (IN)	497,908	268,894	497,910	345,712	537,761	614,584	497,908					493,862	493,862	493,862	493,862	493,862	493,862	493,862
Co Owned (IN)	674,409	674,405	674,400	674,405	674,409	674,409	674,409					668,986	668,986	668,986	668,986	668,986	668,986	668,986
Total (IN)	1,341,217	1,112,156	1,331,310	1,190,958	1,396,969	1,457,893	1,341,174					1,331,732	1,331,732	1,331,732	1,331,732	1,331,732	1,331,732	1,331,732
Storage - As Adjusted																		
Tenn Gas (WI)							172,196	255,969	328,278	251,118	174,622							
Texas Gas (WI)							384,115	768,230	921,876	808,642	576,173							
Co Owned (WI)							318,763	974,140	1,201,244	1,197,794	990,963							
Total (WI)							875,075	1,998,339	2,451,398	2,255,553	1,741,757							
Tenn Gas (IN)	168,900	168,857	159,000	170,841	183,799	168,900	168,857					168,883	168,883	168,883	168,883	168,883	168,883	168,883
Texas Gas (IN)	497,908	268,894	497,910	345,712	537,761	614,584	497,908					493,862	493,862	493,862	493,862	493,862	493,862	493,862
Co Owned (IN)	674,409	674,405	674,400	674,405	674,409	674,409	674,409					668,986	668,986	668,986	668,986	668,986	668,986	668,986
Total (IN)	1,341,217	1,112,156	1,331,310	1,190,958	1,396,969	1,457,893	1,341,174					1,331,732	1,331,732	1,331,732	1,331,732	1,331,732	1,331,732	1,331,732
Base - Tenn Gas																		
Base - Texas Gas																		
Base - Co Owned																		

Feb-17	Mar-17	Apr-17	May-17	Jun-17	Jul-17	Aug-17	Sep-17	Oct-17	Nov-17	Dec-17	Jan-18	Feb-18	Mar-18	Apr-18	May-18	Jun-18	Jul-18	Aug-18	Sep-18	Oct-18	Nov-18	Dec-18	Jan-19
2,603,981	2,220,633	1,060,415	562,731	371,432	362,410	364,754	429,841	1,054,627	1,951,266	2,875,334	3,278,934	2,808,583	2,223,685	1,081,969	563,492	371,872	362,846	365,189	430,395	1,056,279	1,954,467	2,879,917	3,284,149
22,427	53,510	25,315	41,797	36,105	16,524	18,634	11,182	28,312	13,288	27,487	34,197	22,427	53,510	25,315	41,797	36,105	16,524	18,634	11,182	28,312	13,288	27,487	34,197
2,626,407	2,274,144	1,085,729	604,527	407,536	378,934	383,389	441,023	1,082,939	1,964,554	2,902,821	3,313,131	2,830,990	2,277,195	1,087,283	605,289	407,977	379,369	383,824	441,577	1,084,591	1,967,755	2,907,404	3,318,347
30,469	26,980	12,594	7,013	4,727	4,396	4,447	5,116	12,562	22,789	33,673	38,432	30,519	26,415	12,612	7,021	4,733	4,401	4,452	5,122	12,581	22,826	33,726	38,493
2,656,873	2,300,524	1,098,323	611,540	412,263	383,330	387,836	446,139	1,095,501	1,987,343	2,936,494	3,351,563	2,861,509	2,303,610	1,099,895	612,310	412,710	383,770	388,276	446,699	1,097,172	1,990,581	2,941,130	3,356,840
2,683,442	2,323,529	1,109,307	617,655	416,386	387,163	391,714	450,600	1,106,456	2,007,217	2,965,859	3,385,079	2,888,124	2,326,646	1,110,894	618,433	416,837	387,608	392,159	451,166	1,108,144	2,010,486	2,970,542	3,390,406
251,118	174,622	-	-	-	-	-	-	-	172,196	255,869	328,278	251,118	174,622	-	-	-	-	-	-	-	172,196	255,869	328,278
806,642	576,173	-	-	-	-	-	-	-	384,115	768,230	921,876	806,642	576,173	-	-	-	-	-	-	-	384,115	768,230	921,876
1,197,794	990,963	-	-	-	-	-	-	-	318,763	974,140	1,201,244	1,197,794	990,963	-	-	-	-	-	-	-	318,763	974,140	1,201,244
2,255,553	1,741,757	-	-	-	-	-	-	-	875,075	1,998,339	2,451,398	2,255,553	1,741,757	-	-	-	-	-	-	-	875,075	1,998,339	2,451,398
-	-	168,883	168,883	168,883	168,883	168,883	168,883	168,883	-	-	-	-	-	168,883	168,883	168,883	168,883	168,883	168,883	168,883	-	-	-
-	-	493,862	493,862	493,862	493,862	493,862	493,862	493,862	-	-	-	-	-	493,862	493,862	493,862	493,862	493,862	493,862	493,862	-	-	-
-	-	668,986	668,986	668,986	668,986	668,986	668,986	668,986	-	-	-	-	-	668,986	668,986	668,986	668,986	668,986	668,986	668,986	-	-	-
-	-	1,331,732	1,331,732	1,331,732	1,331,732	1,331,732	1,331,732	1,331,732	-	-	-	-	-	1,331,732	1,331,732	1,331,732	1,331,732	1,331,732	1,331,732	1,331,732	-	-	-
2,395	2,395	2,395	2,395	2,395	2,395	2,395	2,395	2,395	2,395	2,395	2,395	2,395	2,395	2,395	2,395	2,395	2,395	2,395	2,395	2,395	2,395	2,395	2,395
2,681,047	2,321,134	1,106,211	615,260	413,991	384,768	389,319	448,205	1,104,061	2,004,821	2,963,464	3,382,684	2,885,729	2,324,251	1,109,499	616,038	414,442	385,213	389,763	448,771	1,105,749	2,008,091	2,968,146	3,388,013

$2.951	$2.901	$2.712	$2.712	$2.754	$2.800	$2.815	$2.810	$2.835	$2.919	$3.059	$3.164	$3.151	$3.092	$2.807	$2.804	$2.836	$2.871	$2.884	$2.879	$2.905	$2.985	$3.140	$3.252
$0.0701	$0.0689	$0.0644	$0.0544	$0.0654	$0.0665	$0.0669	$0.0667	$0.0673	$0.0693	$0.0729	$0.0751	$0.0748	$0.0734	$0.0667	$0.0666	$0.0674	$0.0682	$0.0685	$0.0684	$0.0690	$0.0709	$0.0746	$0.0772
$0.0475	$0.0475	$0.0475	$0.0475	$0.0475	$0.0475	$0.0475	$0.0475	$0.0475	$0.0475	$0.0475	$0.0475	$0.0475	$0.0475	$0.0475	$0.0475	$0.0475	$0.0475	$0.0475	$0.0475	$0.0475	$0.0475	$0.0475	$0.0475
$0.8980	$0.8980	$0.8980	$0.8980	$0.8980	$0.8980	$0.8980	$0.8980	$0.8980	$0.8980	$0.8980	$0.8980	$0.8980	$0.8980	$0.8980	$0.8980	$0.8980	$0.8980	$0.8980	$0.8980	$0.8980	$0.8980	$0.8980	$0.8980
$0.0170	$0.0170	$0.0170	$0.0170	$0.0170	$0.0170	$0.0170	$0.0170	$0.0170	$0.0170	$0.0170	$0.0170	$0.0170	$0.0170	$0.0170	$0.0170	$0.0170	$0.0170	$0.0170	$0.0170	$0.0170	$0.0170	$0.0170	$0.0170
2,562,034	1,386,449	2,224,319	3,062,189	3,900,058	4,737,928	5,575,798	6,413,667	7,251,537	6,760,577	5,530,468	4,000,946	2,562,034	1,386,449	2,224,319	3,062,189	3,900,058	4,737,928	5,575,798	6,413,667	7,251,537	6,760,577	5,530,468	4,000,946
$ (3,868,092)	$ (3,111,707)	$ 2,360,985	$ 2,350,886	$ 2,396,913	$ 2,436,370	$ 2,449,237	$ 2,444,948	$ 2,466,392	$ (1,395,856)	$ (3,497,345)	$ (4,346,610)	$ (4,119,427)	$ (3,313,894)	$ 2,442,375	$ 2,439,801	$ 2,487,250	$ 2,497,272	$ 2,508,423	$ 2,504,134	$ 2,528,436	$ (1,443,984)	$ (3,617,880)	$ (4,498,484)
$ 6,813,045	$ 3,701,338	$ 6,062,225	$ 8,423,111	$ 10,820,024	$ 13,256,394	$ 15,705,631	$ 18,150,579	$ 20,616,971	$ 19,221,115	$ 15,723,770	$ 11,375,160	$ 7,255,733	$ 3,941,839	$ 6,364,213	$ 8,824,014	$ 11,291,264	$ 13,788,536	$ 16,295,959	$ 18,801,093	$ 21,327,529	$ 19,883,565	$ 16,265,685	$ 11,767,201
								$2.8431												$2.9411			
(3,061,932)	(3,638,104)	(3,144,242)	(2,650,380)	(2,156,518)	(1,662,656)	(1,168,793)	(674,931)	(181,069)	(565,184)	(1,333,414)	(2,255,290)	(3,061,932)	(3,638,104)	(3,144,242)	(2,650,380)	(2,156,518)	(1,662,656)	(1,168,793)	(674,931)	(181,069)	(565,184)	(1,333,414)	(2,255,290)
(2,331,404)	(1,655,289)	1,394,599	1,394,599	1,415,834	1,439,091	1,446,675	1,444,147	1,456,787	(1,140,977)	(2,281,955)	(2,738,345)	(2,396,052)	(1,711,465)	1,442,530	1,441,113	1,457,292	1,474,988	1,481,561	1,479,033	1,492,178	(1,175,695)	(2,351,389)	(2,821,667)
(8,752,070)	(10,417,359)	(9,022,760)	(7,628,161)	(6,212,327)	(4,773,236)	(3,326,561)	(1,882,414)	(425,628)	(1,566,605)	(3,846,559)	(6,586,905)	(8,982,957)	(10,694,423)	(9,251,793)	(7,810,680)	(6,353,387)	(4,878,399)	(3,396,838)	(1,917,606)	(425,628)	(1,601,322)	(3,952,711)	(6,774,378)
								$2.9704												$3.0508			
(1,939,025)	(6,716,020)	(2,960,535)	794,360	4,607,697	8,453,158	12,379,070	16,268,165	20,191,344	17,654,510	11,875,211	4,788,255	(1,727,224)	(6,752,585)	(2,867,560)	1,013,335	4,937,877	8,910,137	12,900,121	16,883,288	20,901,902	18,282,243	12,312,974	4,992,823

426,493	579,376	2,438,643	1,946,992	1,745,723	1,716,500	1,721,050	1,779,937	2,435,792	1,126,746	965,124	931,288	430,175	582,493	2,440,231	1,947,769	1,746,173	1,716,945	1,721,495	1,780,503	2,437,480	1,133,016	969,807	938,615
-	-	-	-	-	-	-	-	-	-	-	-	-	-	-	-	-	-	-	-	-	-	-	-
2,395	2,395	2,395	2,395	2,395	2,395	2,395	2,395	2,395	2,395	2,395	2,395	2,395	2,395	2,395	2,395	2,395	2,395	2,395	2,395	2,395	2,395	2,395	2,395
2,255,553	1,741,757	-	-	-	-	-	-	-	875,075	1,998,339	2,451,398	2,255,553	1,741,757	-	-	-	-	-	-	-	875,075	1,998,339	2,451,398
-	-	(1,331,732)	(1,331,732)	(1,331,732)	(1,331,732)	(1,331,732)	(1,331,732)	(1,331,732)	-	-	-	-	-	(1,331,732)	(1,331,732)	(1,331,732)	(1,331,732)	(1,331,732)	(1,331,732)	(1,331,732)	-	-	-
2,683,442	2,323,528	1,109,307	617,656	416,386	387,163	391,714	450,600	1,106,456	2,007,217	2,965,859	3,385,079	2,688,124	2,326,645	1,110,894	618,433	416,637	387,608	392,169	451,166	1,108,144	2,010,486	2,970,542	3,390,408
$3,943,810	$3,371,151	$1,609,765	$850,798	$570,136	$551,974	$556,006	$652,733	$1,601,701	$2,949,896	$4,348,709	$4,959,778	$3,944,662	$3,370,572	$1,609,634	$860,623	$569,925	$551,782	$555,808	$652,566	$1,601,732	$2,950,190	$4,348,939	$4,960,022
$7,182	$7,053	$6,610	$6,610	$6,710	$6,821	$6,657	$6,845	$6,904	$7,106	$7,465	$7,692	$7,661	$7,520	$8,837	$8,830	$6,907	$6,991	$7,022	$7,010	$7,072	$7,264	$7,635	$7,903
$1,285,453	$1,720,691	$6,770,880	$5,405,654	$4,921,908	$4,920,352	$4,959,825	$5,120,416	$7,059,484	$3,376,054	$3,032,317	$3,016,573	$1,387,676	$1,843,847	$7,012,416	$5,591,253	$5,069,767	$5,046,425	$5,082,711	$5,247,817	$7,249,059	$3,462,381	$3,117,521	$3,118,214
$0	$0	$0	$0	$0	$0	$0	$0	$0	$0	$0	$0	$0	$0	$0	$0	$0	$0	$0	$0	$0	$0	$0	$0
$26,391	$35,936	$233,858	$203,363	$190,879	$189,067	$189,349	$193,001	$233,881	$70,073	$59,862	$57,763	$26,682	$36,129	$233,956	$203,411	$190,607	$189,094	$189,376	$193,036	$233,785	$70,275	$60,152	$58,094
$ 6,199,495	$ 4,776,996	$ (3,755,485)	$ (3,755,485)	$ (3,812,747)	$ (3,875,461)	$ (3,895,912)	$ (3,889,095)	$ (3,923,179)	$ 2,536,634	$ 5,779,299	$ 7,088,956	$ 6,515,479	$ 5,025,360	$ (3,885,005)	$ (3,860,915)	$ (3,924,542)	$ (3,972,260)	$ (3,989,984)	$ (3,963,167)	$ (4,018,614)	$ 2,619,659	$ 6,969,269	$ 7,320,151
$11,462,332	$9,911,835	$4,885,426	$2,720,939	$1,676,867	$1,792,752	$1,816,124	$2,083,899	$4,988,591	$8,939,962	$13,227,652	$16,128,763	$11,882,160	$10,283,428	$4,977,839	$2,781,213	$1,912,963	$1,822,032	$1,844,933	$2,117,262	$5,073,034	$9,109,766	$13,503,516	$15,464,384
									$25,975,686 0.2304 1.5102												$25,975,686 0.2300 1.5079		
$ 3,943,810	$ 3,371,151	$ 1,609,765	$ 850,798	$ 570,136	$ 551,974	$ 556,006	$ 652,733	$ 1,601,701	$ 2,949,896	$ 4,348,709	$ 4,959,778	$ 3,944,662	$ 3,370,572	$ 1,609,634	$ 860,623	$ 569,925	$ 551,782	$ 555,808	$ 652,566	$ 1,601,732	$ 2,950,190	$ 4,348,939	$ 4,960,022
2.892			3.169			3.187			3.061		-	3.039			3.256			3.259			3.151		
$2.8627	$2.8761	$2.9988	$3.0770	$3.2965	$3.2744	$3.2868	$3.2451	$3.1275	$3.0491	$3.0587	$3.0693	$3.0169	$3.0357	$3.0978	$3.1730	$3.2919	$3.3483	$3.3586	$3.3170	$3.2006	$3.1303	$3.1487	$3.1655
1.5125	1.5125	1.5125	1.5125	1.5125	1.5125	1.5125	1.5125	1.5125	1.5102	1.5102	1.5102	1.5102	1.5102	1.5102	1.5102	1.5102	1.5102	1.5102	1.5102	1.5102	1.5079	1.5079	1.5079
$4.3752	$4.3887	$4.5111	$4.5896	$4.7190	$4.7869	$4.7993	$4.7577	$4.6400	$4.5593	$4.5689	$4.5795	$4.5271	$4.5459	$4.6080	$4.6832	$4.8022	$4.8585	$4.8689	$4.8272	$4.7108	$4.6382	$4.6566	$4.6734
0	0	0	0	0	0	0	0	0	0	0	0	0	0	0	0	0	0	0	0	0	0	0	0
$4.3752	$4.3887	$4.5111	$4.5896	$4.7190	$4.7869	$4.7993	$4.7577	$4.6400	$4.5593	$4.5689	$4.5795	$4.5271	$4.5459	$4.6080	$4.6832	$4.8022	$4.8585	$4.8689	$4.8272	$4.7108	$4.6382	$4.6566	$4.6734
$2.89	$2.89	$2.89	$3.17	$3.17	$3.17	$3.19	$3.19	$3.19	$3.06	$3.06	$3.06	$3.04	$3.04	$3.04	$3.26	$3.26	$3.26	$3.26	$3.26	$3.26	$3.15	$3.15	$3.15
$1.51	$1.51	$1.51	$1.51	$1.51	$1.51	$1.51	$1.51	$1.51	$1.51	$1.51	$1.51	$1.51	$1.51	$1.51	$1.51	$1.51	$1.51	$1.51	$1.51	$1.51	$1.51	$1.51	$1.51
$0.00	$0.00	$0.00	$0.00	$0.00	$0.00	$0.00	$0.00	$0.00	$0.00	$0.00	$0.00	$0.00	$0.00	$0.00	$0.00	$0.00	$0.00	$0.00	$0.00	$0.00	$0.00	$0.00	$0.00
$0.00	$0.00	$0.00	$0.00	$0.00	$0.00	$0.00	$0.00	$0.00	$0.00	$0.00	$0.00	$0.00	$0.00	$0.00	$0.00	$0.00	$0.00	$0.00	$0.00	$0.00	$0.00	$0.00	$0.00
$0.15	$0.15	$0.15	$0.15	$0.15	$0.15	$0.15	$0.15	$0.15	$0.15	$0.15	$0.15	$0.15	$0.15	$0.15	$0.15	$0.15	$0.15	$0.15	$0.15	$0.15	$0.15	$0.15	$0.15
$4.56	$4.56	$4.56	$4.83	$4.83	$4.83	$4.85	$4.85	$4.85	$4.72	$4.72	$4.72	$4.70	$4.70	$4.70	$4.92	$4.92	$4.92	$4.92	$4.92	$4.92	$4.81	$4.81	$4.81
$2.89	$2.89	$2.89	$3.17	$3.17	$3.17	$3.19	$3.19	$3.19	$3.06	$3.06	$3.06	$3.04	$3.04	$3.04	$3.26	$3.26	$3.26	$3.26	$3.26	$3.26	$3.15	$3.15	$3.15
$0.24	$0.24	$0.24	$0.24	$0.24	$0.24	$0.24	$0.24	$0.24	$0.24	$0.24	$0.24	$0.24	$0.24	$0.24	$0.24	$0.24	$0.24	$0.24	$0.24	$0.24	$0.24	$0.24	$0.24
$0.00	$0.00	$0.00	$0.00	$0.00	$0.00	$0.00	$0.00	$0.00	$0.00	$0.00	$0.00	$0.00	$0.00	$0.00	$0.00	$0.00	$0.00	$0.00	$0.00	$0.00	$0.00	$0.00	$0.00
$0.00	$0.00	$0.00	$0.00	$0.00	$0.00	$0.00	$0.00	$0.00	$0.00	$0.00	$0.00	$0.00	$0.00	$0.00	$0.00	$0.00	$0.00	$0.00	$0.00	$0.00	$0.00	$0.00	$0.00
$0.15	$0.15	$0.15	$0.15	$0.15	$0.15	$0.15	$0.15	$0.15	$0.15	$0.15	$0.15	$0.15	$0.15	$0.15	$0.15	$0.15	$0.15	$0.15	$0.15	$0.15	$0.15	$0.15	$0.15
$3.26	$3.26	$3.26	$3.56	$3.56	$3.56	$3.58	$3.58	$3.58	$3.45	$3.45	$3.45	$3.43	$3.43	$3.43	$3.65	$3.65	$3.65	$3.65	$3.65	$3.65	$3.54	$3.54	$3.54

Becky Buchanan for Gas Supply Data

251,118	174,622								172,196	255,969	328,278	251,118	174,622								172,196	255,969	328,278
806,642	576,173								384,115	768,230	921,876	806,642	576,173								384,115	768,230	921,876
1,197,794	990,963								318,763	974,140	1,201,244	1,197,794	990,963								318,763	974,140	1,201,244
2,255,553	1,741,757								875,075	1,998,339	2,451,398	2,255,553	1,741,757								875,075	1,998,339	2,451,398
		168,883	168,883	168,883	168,883	168,883	168,883	168,883						168,883	168,883	168,883	168,883	168,883	168,883	168,883			
		493,862	493,862	493,862	493,862	493,862	493,862	493,862						493,862	493,862	493,862	493,862	493,862	493,862	493,862			
		668,986	668,986	668,986	668,986	668,986	668,986	668,986						668,986	668,986	668,986	668,986	668,986	668,986	668,986			
		1,331,732	1,331,732	1,331,732	1,331,732	1,331,732	1,331,732	1,331,732						1,331,732	1,331,732	1,331,732	1,331,732	1,331,732	1,331,732	1,331,732			

Feb-19	Mar-19	Apr-19	May-19	Jun-19	Jul-19	Aug-19	Sep-19	Oct-19	Nov-19	Dec-19	Jan-20	Feb-20	Mar-20	Apr-20	May-20	Jun-20	Jul-20	Aug-20	Sep-20	Oct-20	Nov-20	Dec-20	Jan-21
2,613,148	2,226,736	1,063,523	564,254	372,313	383,281	365,625	430,949	1,057,931	1,957,687	2,884,501	3,289,354	2,617,728	2,229,787	1,065,077	565,015	372,763	383,716	368,060	431,504	1,059,583	1,960,866	2,889,082	3,294,577
22,427	53,510	25,315	41,797	36,105	16,524	18,634	11,182	28,312	13,288	27,487	34,197	22,427	53,510	25,315	41,797	36,105	16,524	18,634	11,182	28,312	13,288	27,487	34,197
2,635,572	2,280,246	1,088,837	606,050	408,417	379,805	384,259	442,132	1,086,243	1,970,955	2,911,988	3,323,552	2,640,155	2,283,297	1,090,391	605,812	408,868	380,240	384,695	442,686	1,087,895	1,974,154	2,916,569	3,328,774
30,573	28,451	12,531	7,036	4,736	4,405	4,457	5,129	12,600	22,863	33,779	38,553	30,626	28,486	12,649	7,036	4,743	4,411	4,462	5,135	12,620	22,900	33,832	38,614
2,666,145	2,308,697	1,101,468	613,086	413,155	384,211	388,716	447,261	1,098,843	1,993,818	2,945,767	3,362,115	2,670,781	2,309,783	1,103,040	613,851	413,611	384,651	389,157	447,821	1,100,515	1,997,054	2,950,401	3,367,388
2,692,607	2,329,784	1,112,483	619,211	417,287	388,053	392,603	451,733	1,109,832	2,013,756	2,975,224	3,395,735	2,697,489	2,332,881	1,114,071	619,989	417,737	388,498	393,048	452,299	1,111,520	2,017,025	2,979,905	3,401,062
251,118	174,622	-	-	-	-	-	-	-	172,196	255,999	328,278	251,118	174,622	-	-	-	-	-	-	-	172,196	255,999	328,278
606,842	576,173	-	-	-	-	-	-	-	384,115	768,230	921,876	606,842	576,173	-	-	-	-	-	-	-	384,115	768,230	921,876
1,197,794	990,963	-	-	-	-	-	-	-	318,763	974,140	1,201,244	1,197,794	990,963	-	-	-	-	-	-	-	318,763	974,140	1,201,244
2,255,553	1,741,757	-	-	-	-	-	-	-	875,075	1,998,339	2,451,398	2,255,553	1,741,757	-	-	-	-	-	-	-	875,075	1,998,339	2,451,398
-	-	168,883	168,883	168,883	168,883	168,883	168,883	168,883	-	-	-	-	-	168,883	168,883	168,883	168,883	168,883	168,883	168,883	-	-	-
-	-	493,862	493,862	493,862	493,862	493,862	493,862	493,862	-	-	-	-	-	493,862	493,862	493,862	493,862	493,862	493,862	493,862	-	-	-
-	-	668,986	668,986	668,986	668,986	668,986	668,986	668,986	-	-	-	-	-	668,986	668,986	668,986	668,986	668,986	668,986	668,986	-	-	-
-	-	1,331,732	1,331,732	1,331,732	1,331,732	1,331,732	1,331,732	1,331,732	-	-	-	-	-	1,331,732	1,331,732	1,331,732	1,331,732	1,331,732	1,331,732	1,331,732	-	-	-
2,356	2,395	2,395	2,395	2,395	2,395	2,395	2,395	2,356	2,395	2,395	2,395	2,395	2,395	2,395	2,395	2,395	2,395	2,395	2,395	2,356	2,395	2,395	2,356
2,690,412	2,327,369	1,110,088	616,816	414,892	385,658	390,208	449,338	1,107,436	2,011,361	2,972,929	3,393,341	2,695,093	2,330,485	1,111,675	617,594	415,342	386,102	390,653	449,904	1,109,125	2,014,629	2,977,509	3,398,657

$3.239	$3.180	$2.895	$2.891	$2.923	$2.956	$2.973	$2.968	$2.998	$3.076	$3.246	$3.371	$3.356	$3.296	$3.016	$3.012	$3.042	$3.074	$3.098	$3.094	$3.126	$3.206	$3.381	$3.509
$0.0769	$0.0755	$0.0688	$0.0687	$0.0694	$0.0703	$0.0706	$0.0705	$0.0712	$0.0731	$0.0771	$0.0801	$0.0797	$0.0783	$0.0716	$0.0715	$0.0723	$0.0730	$0.0736	$0.0735	$0.0742	$0.0761	$0.0803	$0.0833
$0.0475	$0.0475	$0.0475	$0.0475	$0.0475	$0.0475	$0.0475	$0.0475	$0.0475	$0.0475	$0.0475	$0.0475	$0.0475	$0.0475	$0.0475	$0.0475	$0.0475	$0.0475	$0.0475	$0.0475	$0.0475	$0.0475	$0.0475	$0.0475
$0.8980	$0.8980	$0.8980	$0.8980	$0.8980	$0.8980	$0.8980	$0.8980	$0.8980	$0.8980	$0.8980	$0.8980	$0.8980	$0.8980	$0.8980	$0.8980	$0.8980	$0.8980	$0.8980	$0.8980	$0.8980	$0.8980	$0.8980	$0.8980
$0.0170	$0.0170	$0.0170	$0.0170	$0.0170	$0.0170	$0.0170	$0.0170	$0.0170	$0.0170	$0.0170	$0.0170	$0.0170	$0.0170	$0.0170	$0.0170	$0.0170	$0.0170	$0.0170	$0.0170	$0.0170	$0.0170	$0.0170	$0.0170
2,552,034	1,386,449	2,224,319	3,062,188	3,900,058	4,737,928	5,575,798	6,413,667	7,251,537	6,780,577	5,530,468	4,000,946	2,552,034	1,386,449	2,224,319	3,062,188	3,900,058	4,737,928	5,575,798	6,413,667	7,251,537	6,780,577	5,530,468	4,000,946
$ (4,261,402)	$ (3,428,107)	$ 2,517,858	$ 2,514,427	$ 2,541,976	$ 2,571,898	$ 2,584,784	$ 2,580,476	$ 2,604,493	$ (1,489,052)	$ (3,730,849)	$ (4,638,950)	$ (4,394,465)	$ (3,835,150)	$ 2,921,849	$ 2,618,217	$ 2,643,961	$ 2,671,399	$ 2,691,988	$ 2,688,555	$ 2,716,003	$ (1,547,501)	$ (3,877,293)	$ (4,621,039)
$ 7,505,800	$ 4,077,693	$ 6,695,561	$ 9,109,979	$ 11,651,855	$ 14,223,762	$ 16,608,517	$ 19,386,992	$ 21,993,465	$ 20,504,433	$ 16,773,585	$ 12,134,636	$ 7,740,170	$ 4,205,020	$ 6,826,668	$ 9,444,986	$ 12,088,936	$ 14,760,235	$ 17,452,221	$ 20,140,776	$ 22,856,779	$ 21,309,278	$ 17,431,985	$ 12,610,946
								$3.1529												$3.1520			
(3,061,932)	(3,638,104)	(3,144,242)	(2,650,380)	(2,156,518)	(1,662,656)	(1,168,793)	(674,931)	(181,069)	(565,184)	(1,333,414)	(2,255,290)	(3,061,932)	(3,638,104)	(3,144,242)	(2,650,380)	(2,156,518)	(1,662,656)	(1,168,793)	(674,931)	(181,069)	(565,184)	(1,333,414)	(2,255,290)
(2,468,959)	(1,763,542)	1,487,122	1,485,100	1,501,279	1,518,975	1,526,558	1,524,030	1,538,187	(1,223,894)	(2,447,789)	(2,937,346)	(2,570,178)	(1,835,842)	1,548,299	1,546,276	1,561,444	1,577,623	1,589,757	1,587,735	1,603,914	(1,282,262)	(2,564,524)	(3,077,428)
(9,243,397)	(11,006,879)	(9,519,757)	(8,034,657)	(6,533,378)	(5,014,403)	(3,487,845)	(1,963,815)	(425,628)	(1,649,522)	(4,097,311)	(7,034,657)	(9,604,835)	(11,440,677)	(9,892,378)	(8,346,101)	(6,784,657)	(5,207,034)	(3,617,277)	(2,029,542)	(425,628)	(1,707,990)	(4,272,414)	(7,349,843)
								$3.1863												$3.3382			
(1,737,537)	(6,929,186)	(2,924,205)	1,075,322	5,118,477	9,209,349	13,320,672	17,425,178	21,567,858	18,654,911	12,676,274	5,099,978	(1,664,665)	(7,235,857)	(3,065,710)	1,098,784	5,304,179	9,563,204	13,834,945	18,111,234	22,431,151	19,601,366	13,159,571	5,261,103

434,856	585,611	2,441,819	1,948,546	1,746,623	1,717,389	1,721,940	1,781,070	2,439,168	1,136,286	974,490	941,943	439,540	588,728	2,443,407	1,949,326	1,747,073	1,717,834	1,722,385	1,781,636	2,440,856	1,139,554	979,170	947,269
-	-	-	-	-	-	-	-	-	-	-	-	-	-	-	-	-	-	-	-	-	-	-	-
2,395	2,395	2,395	2,395	2,395	2,395	2,395	2,395	2,395	2,395	2,395	2,395	2,395	2,395	2,395	2,395	2,395	2,395	2,395	2,395	2,395	2,395	2,395	2,395
2,255,553	1,741,757	-	-	-	-	-	-	-	875,075	1,998,339	2,451,398	2,255,553	1,741,757	-	-	-	-	-	-	-	875,075	1,998,339	2,451,398
-	-	(1,331,732)	(1,331,732)	(1,331,732)	(1,331,732)	(1,331,732)	(1,331,732)	(1,331,732)	-	-	-	-	-	(1,331,732)	(1,331,732)	(1,331,732)	(1,331,732)	(1,331,732)	(1,331,732)	(1,331,732)	-	-	-
2,692,807	2,329,764	1,112,483	619,211	417,287	388,053	392,603	451,733	1,109,832	2,013,756	2,975,224	3,395,736	2,697,489	2,332,881	1,114,071	619,989	417,737	388,498	393,048	452,299	1,111,520	2,017,025	2,979,905	3,401,062
$3,945,511	$3,369,994	$1,609,504	$860,450	$569,713	$551,591	$555,810	$652,399	$1,601,762	$2,950,483	$4,349,168	$4,960,266	$3,946,358	$3,369,419	$1,609,375	$860,277	$569,503	$551,400	$555,414	$652,233	$1,601,792	$2,951,151	$4,349,952	$4,961,141
$7,872	$7,731	$7,048	$7,039	$7,115	$7,199	$7,235	$7,223	$7,290	$7,462	$7,869	$8,188	$8,152	$8,009	$7,336	$7,328	$7,400	$7,477	$7,534	$7,525	$7,601	$7,793	$8,212	$8,519
$1,441,959	$1,906,474	$7,256,565	$5,767,047	$5,226,638	$5,200,694	$5,240,916	$5,411,766	$7,481,315	$3,578,231	$3,238,323	$3,250,705	$1,510,131	$1,986,536	$7,544,344	$6,010,821	$5,440,824	$5,406,042	$5,462,682	$5,643,305	$7,811,340	$3,740,184	$3,389,204	$3,402,914
$0	$0	$0	$0	$0	$0	$0	$0	$0	$0	$0	$0	$0	$0	$0	$0	$0	$0	$0	$0	$0	$0	$0	$0
$28,972	$36,323	$234,055	$203,459	$190,935	$189,122	$189,404	$193,072	$233,890	$70,476	$60,443	$58,424	$27,262	$38,516	$234,153	$203,508	$190,963	$189,149	$189,432	$193,107	$233,995	$70,661	$60,733	$58,754
$ 6,730,360	$ 6,191,649	$ (4,004,961)	$ (3,999,527)	$ (4,043,155)	$ (4,090,872)	$ (4,111,323)	$ (4,104,506)	$ (4,142,680)	$ 2,712,947	$ 8,178,637	$ 7,576,296	$ 6,984,643	$ 5,370,992	$ (4,169,947)	$ (4,184,494)	$ (4,206,395)	$ (4,249,022)	$ (4,281,743)	$ (4,276,290)	$ (4,319,917)	$ 2,829,763	$ 6,441,817	$ 7,898,468
$12,152,674	$10,512,171	$5,082,991	$2,638,467	$1,951,247	$1,857,733	$1,881,843	$2,159,956	$5,181,577	$9,319,620	$13,634,461	$16,853,879	$12,456,546	$10,771,471	$5,225,283	$2,917,440	$2,003,285	$1,905,046	$1,933,318	$2,219,880	$5,334,811	$9,599,572	$14,249,919	$16,329,796
									$25,975,686 0.2297 1.5056												$25,975,686 0.2293 1.5035		
$ 3,945,511	$ 3,369,994	$ 1,609,504	$ 860,450	$ 569,713	$ 551,591	$ 555,810	$ 652,399	$ 1,601,762	$ 2,950,483	$ 4,349,168	$ 4,960,266	$ 3,946,358	$ 3,369,419	$ 1,609,375	$ 860,277	$ 569,503	$ 551,400	$ 555,414	$ 652,233	$ 1,601,792	$ 2,951,151	$ 4,349,952	$ 4,961,141
3.135			3.346			3.353			3.259			3.247			3.471			3.487			3.396		
$3.1140	$3.1322	$3.1897	$3.2638	$3.3827	$3.4390	$3.4514	$3.4097	$3.2956	$3.2315	$3.2573	$3.2777	$3.2234	$3.2418	$3.3161	$3.3301	$3.5068	$3.5600	$3.5818	$3.5412	$3.4314	$3.3677	$3.3944	$3.4153
1.5079	1.5079	1.5079	1.5079	1.5079	1.5079	1.5079	1.5079	1.5079	1.5056	1.5056	1.5056	1.5056	1.5056	1.5056	1.5056	1.5056	1.5056	1.5056	1.5056	1.5056	1.5035	1.5035	1.5035
$4.6219	$4.6401	$4.6976	$4.7717	$4.8905	$4.9469	$4.9593	$4.9176	$4.8035	$4.7371	$4.7629	$4.7833	$4.7290	$4.7474	$4.8217	$4.8957	$5.0124	$5.0656	$5.0874	$5.0468	$4.9370	$4.8712	$4.8979	$4.9187
0	0	0	0	0	0	0	0	0	0	0	0	0	0	0	0	0	0	0	0	0	0	0	0
$4.6219	$4.6401	$4.6976	$4.7717	$4.8905	$4.9469	$4.9593	$4.9176	$4.8035	$4.7371	$4.7629	$4.7833	$4.7290	$4.7474	$4.8217	$4.8957	$5.0124	$5.0656	$5.0874	$5.0468	$4.9370	$4.8712	$4.8979	$4.9187
$3.13	$3.13	$3.13	$3.35	$3.35	$3.35	$3.35	$3.35	$3.35	$3.26	$3.26	$3.26	$3.25	$3.25	$3.25	$3.47	$3.47	$3.47	$3.49	$3.49	$3.49	$3.40	$3.40	$3.40
$1.51	$1.51	$1.51	$1.51	$1.51	$1.51	$1.51	$1.51	$1.51	$1.51	$1.51	$1.51	$1.51	$1.51	$1.51	$1.51	$1.51	$1.51	$1.51	$1.51	$1.51	$1.50	$1.50	$1.50
$0.00	$0.00	$0.00	$0.00	$0.00	$0.00	$0.00	$0.00	$0.00	$0.00	$0.00	$0.00	$0.00	$0.00	$0.00	$0.00	$0.00	$0.00	$0.00	$0.00	$0.00	$0.00	$0.00	$0.00
$0.00	$0.00	$0.00	$0.00	$0.00	$0.00	$0.00	$0.00	$0.00	$0.00	$0.00	$0.00	$0.00	$0.00	$0.00	$0.00	$0.00	$0.00	$0.00	$0.00	$0.00	$0.00	$0.00	$0.00
$0.15	$0.15	$0.15	$0.15	$0.15	$0.15	$0.15	$0.15	$0.15	$0.15	$0.15	$0.15	$0.15	$0.15	$0.15	$0.15	$0.15	$0.15	$0.15	$0.15	$0.15	$0.15	$0.15	$0.15
$4.80	$4.80	$4.80	$5.01	$5.01	$5.01	$5.01	$5.01	$5.01	$4.92	$4.92	$4.92	$4.91	$4.91	$4.91	$5.13	$5.13	$5.13	$5.15	$5.15	$5.15	$5.05	$5.05	$5.05
$3.13	$3.13	$3.13	$3.35	$3.35	$3.35	$3.35	$3.35	$3.35	$3.26	$3.26	$3.26	$3.25	$3.25	$3.25	$3.47	$3.47	$3.47	$3.49	$3.49	$3.49	$3.40	$3.40	$3.40
$0.24	$0.24	$0.24	$0.24	$0.24	$0.24	$0.24	$0.24	$0.24	$0.24	$0.24	$0.24	$0.24	$0.24	$0.24	$0.24	$0.24	$0.24	$0.24	$0.24	$0.24	$0.24	$0.24	$0.24
$0.00	$0.00	$0.00	$0.00	$0.00	$0.00	$0.00	$0.00	$0.00	$0.00	$0.00	$0.00	$0.00	$0.00	$0.00	$0.00	$0.00	$0.00	$0.00	$0.00	$0.00	$0.00	$0.00	$0.00
$0.00	$0.00	$0.00	$0.00	$0.00	$0.00	$0.00	$0.00	$0.00	$0.00	$0.00	$0.00	$0.00	$0.00	$0.00	$0.00	$0.00	$0.00	$0.00	$0.00	$0.00	$0.00	$0.00	$0.00
$0.15	$0.15	$0.15	$0.15	$0.15	$0.15	$0.15	$0.15	$0.15	$0.15	$0.15	$0.15	$0.15	$0.15	$0.15	$0.15	$0.15	$0.15	$0.15	$0.15	$0.15	$0.15	$0.15	$0.15
$3.53	$3.53	$3.53	$3.74	$3.74	$3.74	$3.74	$3.74	$3.74	$3.65	$3.65	$3.65	$3.64	$3.64	$3.64	$3.86	$3.86	$3.86	$3.88	$3.88	$3.88	$3.79	$3.79	$3.79

251,118	174,622								172,196	255,969	328,278	251,118	174,622								172,196	255,969	328,278
806,642	576,173								384,115	768,230	921,876	806,642	576,173								384,115	768,230	921,876
1,197,794	990,963								318,763	974,140	1,201,244	1,197,794	990,963								318,763	974,140	1,201,244
2,255,553	1,741,757								875,075	1,998,339	2,451,398	2,255,553	1,741,757								875,075	1,998,339	2,451,398
		168,883	168,883	168,883	168,883	168,883	168,883	168,883						168,883	168,883	168,883	168,883	168,883	168,883	168,883			
		493,862	493,862	493,862	493,862	493,862	493,862	493,862						493,862	493,862	493,862	493,862	493,862	493,862	493,862			
		668,986	668,986	668,986	668,986	668,986	668,986	668,986						668,986	668,986	668,986	668,986	668,986	668,986	668,986			
		1,331,732	1,331,732	1,331,732	1,331,732	1,331,732	1,331,732	1,331,732						1,331,732	1,331,732	1,331,732	1,331,732	1,331,732	1,331,732	1,331,732			

Feb-21	Mar-21	Apr-21	May-21	Jun-21	Jul-21	Aug-21	Sep-21	Oct-21	Nov-21
2,622,308	2,232,636	1,066,630	565,777	373,194	364,151	368,495	431,504	1,059,583	1,960,868
22,427	53,510	25,315	41,797	36,105	16,524	18,634	11,182	28,312	13,288
2,644,735	2,286,346	1,091,944	607,573	409,298	380,675	385,130	442,686	1,087,895	1,974,154
30,679	28,922	12,567	7,048	4,748	4,416	4,468	5,135	12,620	22,900
2,675,414	2,312,868	1,104,511	614,621	414,046	385,091	389,598	447,821	1,100,515	1,997,054
2,702,188	2,335,997	1,115,657	620,767	418,187	388,942	393,494	452,299	1,111,520	2,017,025
251,118	174,622	-	-	-	-	-	-	-	172,196
806,642	576,173	-	-	-	-	-	-	-	384,115
1,197,794	990,963	-	-	-	-	-	-	-	318,763
2,255,553	1,741,757	-	-	-	-	-	-	-	875,075
-	-	168,883	168,883	168,883	168,883	168,883	168,883	168,883	-
-	-	493,862	493,862	493,862	493,862	493,862	493,862	493,862	-
-	-	668,986	668,986	668,986	668,986	668,986	668,986	668,986	-
-	-	1,331,732	1,331,732	1,331,732	1,331,732	1,331,732	1,331,732	1,331,732	-
2,395	2,395	2,395	2,395	2,395	2,395	2,395	2,395	2,395	2,395
2,699,773	2,333,602	1,113,262	618,372	415,791	386,547	391,098	449,904	1,109,125	2,014,629

$3.494	$3.434	$3.159	$3.154	$3.184	$3.221	$3.251	$3.248	$3.284	$3.364
$0.0830	$0.0816	$0.0750	$0.0749	$0.0756	$0.0765	$0.0772	$0.0771	$0.0780	$0.0799
$0.0475	$0.0475	$0.0475	$0.0475	$0.0475	$0.0475	$0.0475	$0.0475	$0.0475	$0.0475
$0.8980	$0.8980	$0.8980	$0.8980	$0.8980	$0.8980	$0.8980	$0.8980	$0.8980	$0.8980
$0.0170	$0.0170	$0.0170	$0.0170	$0.0170	$0.0170	$0.0170	$0.0170	$0.0170	$0.0170
2,552,034	1,366,449	2,224,319	3,052,189	3,900,058	4,737,928	5,575,798	6,413,667	7,251,537	8,760,577
$ (4,596,957)	$ (3,673,913)	$ 2,744,310	$ 2,740,021	$ 2,765,754	$ 2,797,491	$ 2,823,224	$ 2,820,651	$ 2,851,531	$ (1,619,015)
$ 8,043,989	$ 4,370,076	$ 7,114,386	$ 9,854,406	$ 12,620,160	$ 15,417,652	$ 18,240,876	$ 21,061,527	$ 23,913,058	$ 22,294,043
								$3.2977	
(3,061,932)	(3,638,104)	(3,144,242)	(2,650,380)	(2,156,519)	(1,662,658)	(1,168,793)	(674,931)	(181,069)	(565,184)
(2,692,750)	(1,923,393)	1,620,566	1,618,071	1,633,238	1,651,945	1,667,113	1,665,596	1,683,797	(1,282,252)
(10,042,593)	(11,965,987)	(10,345,388)	(8,727,318)	(7,094,079)	(5,442,134)	(3,775,021)	(2,109,425)	(425,628)	(1,707,890)
								$3.3982	
(1,998,605)	(7,555,911)	(3,231,002)	1,127,089	5,526,081	9,975,518	14,465,855	18,952,102	23,487,431	20,585,153

444,219	581,844	2,444,894	1,950,104	1,747,523	1,718,279	1,722,830	1,781,636	2,440,856	1,139,554
-	-	-	-	-	-	-	-	-	-
2,395	2,395	2,395	2,395	2,395	2,395	2,395	2,395	2,395	2,395
2,255,553	1,741,757	-	-	-	-	-	-	-	875,075
-	-	(1,331,732)	(1,331,732)	(1,331,732)	(1,331,732)	(1,331,732)	(1,331,732)	(1,331,732)	-
2,702,168	2,325,997	1,115,657	620,767	418,187	388,942	393,494	452,299	1,111,520	2,017,025

$3,947,706	$3,369,275	$1,609,452	$860,214	$569,366	$551,280	$555,288	$651,317	$1,599,544	$0
$8,483	$8,339	$7,681	$7,669	$7,740	$7,829	$7,901	$7,894	$7,980	$8,172
$1,586,967	$2,080,665	$7,907,182	$6,296,711	$5,698,287	$5,698,027	$5,733,948	$5,924,194	$6,206,155	$3,924,510
$0	$0	$0	$0	$0	$0	$0	$0	$0	$0
$27,553	$36,709	$234,251	$209,556	$190,991	$189,177	$189,458	$193,107	$233,995	$70,681
$ 7,259,708	$ 5,597,306	$ (4,364,938)	$ (4,358,091)	$ (4,398,992)	$ (4,449,437)	$ (4,480,337)	$ (4,486,247)	$ (4,635,328)	$ 2,901,278
$12,832,416	$11,092,294	$5,393,657	$3,010,058	$2,085,372	$1,964,877	$1,996,259	$2,290,264	$5,512,345	$8,904,640

									-
									-
$ 3,947,706	$ 3,369,275	$ 1,609,452	$ 860,214	$ 569,366	$ 551,280	$ 555,288	$ 651,317	$ 1,599,544	$ -

3.388			3.620			3.650		
$3.3994	$3.3779	$3.4656	$3.5384	$3.6551	$3.7134	$3.7415	$3.7023	$3.6967
1.5035	1.5035	1.5035	1.5035	1.5035	1.5035	1.5035	1.5035	1.5035
$4.9029	$4.8814	$4.9690	$5.0419	$5.1585	$5.2169	$5.2450	$5.2057	$5.1001
0	0	0	0	0	0	0	0	0
$4.9029	$4.8814	$4.9690	$5.0419	$5.1585	$5.2169	$5.2450	$5.2057	$5.1001

$3.39	$3.39	$3.39	$3.62	$3.62	$3.62	$3.65	$3.65	$3.65
$1.50	$1.50	$1.50	$1.50	$1.50	$1.50	$1.50	$1.50	$1.50
$0.00	$0.00	$0.00	$0.00	$0.00	$0.00	$0.00	$0.00	$0.00
$0.00	$0.00	$0.00	$0.00	$0.00	$0.00	$0.00	$0.00	$0.00
$0.15	$0.15	$0.15	$0.15	$0.15	$0.15	$0.15	$0.15	$0.15
$5.04	**$5.04**	**$5.04**	**$5.28**	**$5.28**	**$5.28**	**$5.31**	**$5.31**	**$5.31**
$3.39	$3.39	$3.39	$3.62	$3.62	$3.62	$3.65	$3.65	$3.65
$0.24	$0.24	$0.24	$0.24	$0.24	$0.24	$0.24	$0.24	$0.24
$0.00	$0.00	$0.00	$0.00	$0.00	$0.00	$0.00	$0.00	$0.00
$0.00	$0.00	$0.00	$0.00	$0.00	$0.00	$0.00	$0.00	$0.00
$0.15	$0.15	$0.15	$0.15	$0.15	$0.15	$0.15	$0.15	$0.15
$3.78	**$3.78**	**$3.78**	**$4.01**	**$4.01**	**$4.01**	**$4.04**	**$4.04**	**$4.04**

251,118	174,622								172,196
806,642	576,173								384,115
1,197,794	990,963								318,763
2,255,553	1,741,757								875,075
		168,883	168,883	168,883	168,883	168,883	168,883	168,883	
		493,862	493,862	493,862	493,862	493,862	493,862	493,862	
		668,986	668,986	668,986	668,986	668,986	668,986	668,986	
		1,331,732	1,331,732	1,331,732	1,331,732	1,331,732	1,331,732	1,331,732	

Means the worksheet has been updated

	Company code	Business area	Rate Category	Fiscal year/period	A3/012/2014	A3/001/2015	A3/002/2015	A3/003/2015	A3/004/2015	A3/005/2015	A3/006/2015	A3/007/2015	A3/008/2015
KY-RES - GEN SERVICE FIRMTotal Vol@MCF	0050	0009	KY-RES - GEN SERVICE FIRM	Total Vol@MCF	171,336	236,412	867,232	1,624,474	2,202,598	1,807,698	2,400,151	837,127	326,920
KY-RES - GEN SERVICE FIRMBase Charge Count	0050	0009	KY-RES - GEN SERVICE FIRM	Base Charge Count	149,672.0000000	151,158.0000000	151,071.0000000	156,596.0000000	156,457.0000000	139,931.0000000	173,781.0000000	156,828.0000000	155,295.0000000
KY-RES - GEN SERVICE FIRMMargin	0050	0009	KY-RES - GEN SERVICE FIRM	Margin	$ 2,994,935.33	$ 2,836,634.49	$ 3,593,259.63	$ 4,715,562.66	$ 5,732,122.35	$ 4,797,522.35	$ 5,369,569.27	$ 4,015,043.61	$ 3,088,462.64
KY-RES - GEN SERVICE PUBLIC HOUSINGTotal Vol@MCF	0050	0009	KY-RES - GEN SERVICE PUBLIC HOUSING	Total Vol@MCF	1,668	2,080	5,411	7,995	11,116	9,806	9,616	3,777	2,156
KY-RES - GEN SERVICE PUBLIC HOUSINGBase Charge Count	0050	0009	KY-RES - GEN SERVICE PUBLIC HOUSING	Base Charge Count	1,340.0000000	1,361.0000000	1,323.0000000	1,324.0000000	1,416.0000000	1,250.0000000	1,588.0000000	1,411.0000000	1,414.0000000
KY-RES - GEN SERVICE PUBLIC HOUSINGMargin	0050	0009	KY-RES - GEN SERVICE PUBLIC HOUSING	Margin	$ 23,593.35	$ 26,372.42	$ 28,265.64	$ 34,404.14	$ 39,344.63	$ 32,842.67	$ 38,055.22	$ 30,903.83	$ 27,470.06
KY-COM-GEN SERVICE FIRMTotal Vol@MCF	0050	0009	KY-COM-GEN SERVICE FIRM	Total Vol@MCF	182,599	239,286	390,496	702,395	972,827	842,062	1,004,152	400,122	197,960
KY-COM-GEN SERVICE FIRMBase Charge Count	0050	0009	KY-COM-GEN SERVICE FIRM	Base Charge Count	16,763.0000000	16,900.0000000	16,920.0000000	17,698.0000000	17,809.0000000	16,330.0000000	19,213.0000000	17,745.0000000	17,372.0000000
KY-COM-GEN SERVICE FIRMMargin	0050	0009	KY-COM-GEN SERVICE FIRM	Margin	$ 890,251.94	$ 1,002,492.15	$ 1,185,969.30	$ 1,627,319.61	$ 2,057,917.35	$ 1,769,391.34	$ 1,827,534.27	$ 1,360,002.20	$ 1,013,792.83
KY-IND-GEN SERVICE FIRMTotal Vol@MCF	0050	0009	KY-IND-GEN SERVICE FIRM	Total Vol@MCF	20,311	18,927	42,338	82,176	109,081	88,901	132,667	44,291	18,993
KY-IND-GEN SERVICE FIRMBase Charge Count	0050	0009	KY-IND-GEN SERVICE FIRM	Base Charge Count	189.0000000	195.0000000	181.0000000	200.0000000	201.0000000	169.0000000	234.0000000	197.0000000	193.0000000
KY-IND-GEN SERVICE FIRMMargin	0050	0009	KY-IND-GEN SERVICE FIRM	Margin	$ 29,870.90	$ 30,085.70	$ 55,116.12	$ 96,843.21	$ 123,473.53	$ 100,701.51	$ 149,487.21	$ 58,231.55	$ 30,900.64
KY- P A- GEN SERVICE FIRMTotal Vol@MCF	0050	0009	KY- P A- GEN SERVICE FIRM	Total Vol@MCF	34,244	43,775	85,603	153,904	209,594	176,706	226,829	87,909	50,031
KY- P A- GEN SERVICE FIRMBase Charge Count	0050	0009	KY- P A- GEN SERVICE FIRM	Base Charge Count	1,544.0000000	1,572.0000000	1,520.0000000	1,559.0000000	1,567.0000000	1,378.0000000	1,769.0000000	1,555.0000000	1,550.0000000
KY- P A- GEN SERVICE FIRMMargin	0050	0009	KY- P A- GEN SERVICE FIRM	Margin	$ 103,897.76	$ 120,406.21	$ 162,029.76	$ 246,717.00	$ 330,500.70	$ 271,051.02	$ 287,025.94	$ 194,449.12	$ 130,478.17
KY-COM - GEN SERVICE INTERRUPTIBLETotal Vol@MCF	0050	0009	KY-COM - GEN SERVICE INTERRUPTIBLE	Total Vol@MCF	29	70	230	2,682	2,691	2,484	3,118	1,729	52
KY-COM - GEN SERVICE INTERRUPTIBLEBase Charge Count	0050	0009	KY-COM - GEN SERVICE INTERRUPTIBLE	Base Charge Count	2.0000000	2.0000000	2.0000000	3.0000000	4.0000000	3.0000000	3.0000000	4.0000000	2.0000000
KY-COM - GEN SERVICE INTERRUPTIBLEMargin	0050	0009	KY-COM - GEN SERVICE INTERRUPTIBLE	Margin	$ 723.23	$ 813.71	$ 885.12	$ 3,006.63	$ 4,091.68	$ 3,110.49	$ 2,792.17	$ 3,006.03	$ 799.03
KY-IND -GEN SERVICE INTERRUPTIBLETotal Vol@MCF	0050	0009	KY-IND -GEN SERVICE INTERRUPTIBLE	Total Vol@MCF	-4,319	16,796	1,467	7,680	12,801	6,006	36,839	9,305	22,297
KY-IND -GEN SERVICE INTERRUPTIBLEBase Charge Count	0050	0009	KY-IND -GEN SERVICE INTERRUPTIBLE	Base Charge Count	5.0000000	8.0000000	6.0000000	6.0000000	9.0000000	7.0000000	7.0000000	8.0000000	6.0000000
KY-IND -GEN SERVICE INTERRUPTIBLEMargin	0050	0009	KY-IND -GEN SERVICE INTERRUPTIBLE	Margin	$ -1,659.19	$ 16,433.28	$ 4,246.85	$ 8,677.35	$ 14,085.66	$ 7,057.86	$ 29,108.39	$ 10,770.12	$ 20,724.21
KY- TRANSPORTATIONTotal Vol@MCF	0050	0009	KY- TRANSPORTATION	Total Vol@MCF	2,136,071	2,217,812	2,485,079	2,678,255	2,719,108	2,959,639	2,795,099	2,779,491	2,460,994
KY- TRANSPORTATIONMargin	0050	0009	KY- TRANSPORTATION	Margin	$ 1,185,455.15	$ 1,289,495.11	$ 1,318,822.88	$ 1,453,513.86	$ 1,530,348.62	$ 1,887,252.85	$ 1,642,177.00	$ 1,524,936.54	$ 1,339,643.94
TN- COMMERCIALTotal Vol@MCF	0050	0009	TN- COMMERCIAL	Total Vol@MCF				0	0	2			
TN- COMMERCIALBase Charge Count	0050	0009	TN- COMMERCIAL	Base Charge Count	1.0000000	1.0000000	1.0000000	1.0000000	1.0000000	1.0000000			
TN- COMMERCIALMargin	0050	0009	TN- COMMERCIAL	Margin	$ 35.00	$ 35.00	$ 35.00	$ 35.18	$ 35.98	$ 39.77			
KY-COMPANY USE GEN SERVICE FIRMTotal Vol@MCF	0050	0009	KY-COMPANY USE GEN SERVICE FIRM	Total Vol@MCF	102	686	971	2,260	3,240	3,112	3,540	1,494	1,883
KY-COMPANY USE GEN SERVICE FIRMMargin	0050	0009	KY-COMPANY USE GEN SERVICE FIRM	Margin	$ 679.55	$ 4,575.27	$ 5,581.99	$ 12,992.27	$ 18,991.61	$ 18,329.75	$ 20,855.66	$ 8,512.30	$ 9,686.86
TN- COMMERCIAL FRANKLINTotal Vol@MCF	0050	0009	TN- COMMERCIAL FRANKLIN	Total Vol@MCF								5	
TN- COMMERCIAL FRANKLINBase Charge Count	0050	0009	TN- COMMERCIAL FRANKLIN	Base Charge Count								1.0000000	
	0050	0009	TN- COMMERCIAL FRANKLIN	Margin								$ 47.12	
	0050	0009	Not assigned	Total Vol@MCF	-1,204,190	56,006	-440,076	-406,060	126,315	1,639,798	-392,181	-196,039	-11,443
	0050	0009	Not assigned	Margin	$ 52,573.69	$ -547,514.40	$ -3,232,321.49	$ -1,847,141.62	$ -1,331,273.28	$ 81,586.76	$ 3,323,733.28	$ 3,383,263.48	$ 1,255,322.01

Base Charge Count	169,516	171,197	171,026	177,887	177,464	159,069	196,595	177,749	175,882
Total Vol@MCF	1,337,855	2,831,849	3,488,950	4,855,761	6,369,368	7,536,214	6,219,831	3,969,211	3,089,842
Excludes Unbilled Margin	4,880,357	4,779,829	3,121,991	6,351,930	8,519,639	8,969,486	12,890,358	10,589,166	6,917,280
FinRep	4,877,939	4,781,804	3,121,635	6,351,678	8,519,526	8,968,999	12,887,877	10,589,184	6,917,314
	2,418	(1,975)	355	252	113	487	2,482	(18)	(34)

A3/009/2015	A3/010/2015	A3/011/2015	Total
194,865	156,472	173,272	10,988,555
154,867.0000000	152,881.0000000	150,414.0000000	1,848,951
$ 2,909,502.66	$ 2,840,972.16	$ 2,829,544.82	45,823,262
1,652	1,711	1,707	58,694
1,426.0000000	1,412.0000000	1,421.0000000	16,686
$ 27,008.70	$ 26,813.38	$ 26,940.05	362,014
149,971	140,981	160,817	5,383,667
17,239.0000000	17,099.0000000	16,768.0000000	207,856
$ 953,267.00	$ 936,690.49	$ 945,931.93	15,570,560
15,220	12,622	21,603	607,130
205.0000000	193.0000000	211.0000000	2,368
$ 26,486.15	$ 23,296.46	$ 33,680.16	758,173
30,773	25,864	29,006	1,134,437
1,563.0000000	1,563.0000000	1,567.0000000	18,647
$ 107,506.08	$ 101,430.45	$ 103,325.77	2,158,818
21	8	26	13,140
2.0000000	2.0000000	2.0000000	31
$ 772.82	$ 762.27	$ 776.84	21,540
19,983	2,219	10,223	141,300
6.0000000	6.0000000	-16.0000000	60
$ 18,948.70	$ 4,118.87	$ 2,854.39	135,966
2,405,187	2,215,558	2,281,874	30,134,167
$ 1,183,091.42	$ 1,241,920.87	$ 1,212,127.03	16,808,785
			3
			6
			216
514	374	377	18,553
$ 2,644.13	$ 1,924.64	$ 1,532.58	106,307
			5
			1
			47
-363,437	-80,623	147,909	(1,104,021)
$ 250,399.84	$ 216,084.21	$ 35,606.56	1,640,309

175,308	173,156	170,307	2,094,606
2,454,748	2,495,187	2,826,814	47,405,629
5,479,628	5,394,014	5,192,320	82,885,998
5,479,628	5,394,012	5,192,341	82,881,938
-	2	(21)	4,059

WS	District	Town	Company code	Business area	Rate Category	Tax Jurisdiction Code	TJUR	Fiscal year/period	A3/012/2014	A3/001/2015	A3/002/2015
LEXINGTON	ANDERSON COUNTY SCHOOL DISTRICT	LAWRENCEBURG	0050	0009	KY- P A- GEN SERVICE FIRM	KY, ANDERSON, LAWRENCEBURG, ANDERSON COUNTY SCHOOL DISTRICT	210054414600011	Base Charge Count	16.0000000	16.0000000	16.0000000
LEXINGTON	ANDERSON COUNTY SCHOOL DISTRICT	UNINCORP	0050	0009	KY- P A- GEN SERVICE FIRM	KY, ANDERSON, UNINCORP, ANDERSON COUNTY SCHOOL DISTRICT	210050000000011	Base Charge Count	6.0000000	6.0000000	6.0000000
NASHVILLE	CAVERNA INDEPENDENT SCHOOL DISTRICT	CAVE CITY	0050	0009	KY- P A- GEN SERVICE FIRM	KY, BARREN, CAVE CITY, CAVERNA INDEPENDENT SCHOOL DISTRICT	210091349200113	Base Charge Count	5.0000000	5.0000000	5.0000000
NASHVILLE	BARREN COUNTY SCHOOL DISTRICT	GLASGOW	0050	0009	KY- P A- GEN SERVICE FIRM	KY, BARREN, GLASGOW, BARREN COUNTY SCHOOL DISTRICT	210093111400021	Base Charge Count	5.0000000	5.0000000	5.0000000
NASHVILLE	GLASGOW INDEPENDENT SCHOOL DISTRICT	GLASGOW	0050	0009	KY- P A- GEN SERVICE FIRM	KY, BARREN, GLASGOW, GLASGOW INDEPENDENT SCHOOL DISTRICT	210093111400197	Base Charge Count	53.0000000	50.0000000	57.0000000
NASHVILLE	BARREN COUNTY SCHOOL DISTRICT	PARK CITY	0050	0009	KY- P A- GEN SERVICE FIRM	KY, BARREN, PARK CITY, BARREN COUNTY SCHOOL DISTRICT	210095923200021	Base Charge Count	2.0000000	2.0000000	2.0000000
NASHVILLE	BARREN COUNTY SCHOOL DISTRICT	UNINCORP	0050	0009	KY- P A- GEN SERVICE FIRM	KY, BARREN, UNINCORP, BARREN COUNTY SCHOOL DISTRICT	210090000000021	Base Charge Count	1.0000000	1.0000000	1.0000000
LEXINGTON	BOYLE COUNTY SCHOOL DISTRICT	DANVILLE	0050	0009	KY- P A- GEN SERVICE FIRM	KY, BOYLE, DANVILLE, BOYLE COUNTY SCHOOL DISTRICT	210211988200051	Base Charge Count	20.0000000	20.0000000	3.0000000
LEXINGTON	DANVILLE INDEPENDENT SCHOOL DISTRICT	DANVILLE	0050	0009	KY- P A- GEN SERVICE FIRM	KY, BOYLE, DANVILLE, DANVILLE INDEPENDENT SCHOOL DISTRICT	210211988200143	Base Charge Count	83.0000000	83.0000000	99.0000000
LEXINGTON	BOYLE COUNTY SCHOOL DISTRICT	JUNCTION CITY	0050	0009	KY- P A- GEN SERVICE FIRM	KY, BOYLE, JUNCTION CITY, BOYLE COUNTY SCHOOL DISTRICT	210214133800051	Base Charge Count	5.0000000	5.0000000	5.0000000
LEXINGTON	BOYLE COUNTY SCHOOL DISTRICT	PERRYVILLE	0050	0009	KY- P A- GEN SERVICE FIRM	KY, BOYLE, PERRYVILLE, BOYLE COUNTY SCHOOL DISTRICT	210216025800051	Base Charge Count	6.0000000	8.0000000	7.0000000
LEXINGTON	BOYLE COUNTY SCHOOL DISTRICT	UNINCORP	0050	0009	KY- P A- GEN SERVICE FIRM	KY, BOYLE, UNINCORP, BOYLE COUNTY SCHOOL DISTRICT	210210000000051	Base Charge Count	1.0000000	3.0000000	2.0000000
EVANSVILLE	CLOVERPORT INDEPENDENT SCHOOL	CLOVERPORT	0050	0009	KY- P A- GEN SERVICE FIRM	KY, BRECKINRIDGE, CLOVERPORT, CLOVERPORT INDEPENDENT SCHOOL	210271590400132	Base Charge Count	7.0000000	7.0000000	7.0000000
EVANSVILLE	BRECKINRIDGE COUNTY SCHOOL DI	HARDINSBURG	0050	0009	KY- P A- GEN SERVICE FIRM	KY, BRECKINRIDGE, HARDINSBURG, BRECKINRIDGE COUNTY SCHOOL DI	210273455200065	Base Charge Count	13.0000000	16.0000000	16.0000000
EVANSVILLE	BRECKINRIDGE COUNTY SCHOOL DISTR	UNINCORP	0050	0009	KY- P A- GEN SERVICE FIRM	KY, BRECKINRIDGE, UNINCORP, BRECKINRIDGE COUNTY SCHOOL DISTR	210270000000065	Base Charge Count	4.0000000	7.0000000	7.0000000
PADUCAH	CALDWELL COUNTY SCHOOL DISTRICT	FREDONIA	0050	0009	KY- P A- GEN SERVICE FIRM	KY, CALDWELL, FREDONIA, CALDWELL COUNTY SCHOOL DISTRICT	210332908000081	Base Charge Count	3.0000000	3.0000000	3.0000000
PADUCAH	CALDWELL COUNTY SCHOOL DISTRICT	PRINCETON	0050	0009	KY- P A- GEN SERVICE FIRM	KY, CALDWELL, PRINCETON, CALDWELL COUNTY SCHOOL DISTRICT	210336313800081	Base Charge Count	24.0000000	24.0000000	23.0000000
PADUCAH	CALDWELL COUNTY SCHOOL DISTRICT	UNINCORP	0050	0009	KY- P A- GEN SERVICE FIRM	KY, CALDWELL, UNINCORP, CALDWELL COUNTY SCHOOL DISTRICT	210320000000081	Base Charge Count	2.0000000	2.0000000	2.0000000
PADUCAH	CHRISTIAN COUNTY SCHOOL DISTRICT	CROFTON	0050	0009	KY- P A- GEN SERVICE FIRM	KY, CHRISTIAN, CROFTON, CHRISTIAN COUNTY SCHOOL DISTRICT	210471865800115	Base Charge Count	2.0000000	2.0000000	2.0000000
PADUCAH	CHRISTIAN COUNTY SCHOOL DISTRIC	HOPKINSVILLE	0050	0009	KY- P A- GEN SERVICE FIRM	KY, CHRISTIAN, HOPKINSVILLE, CHRISTIAN COUNTY SCHOOL DISTRIC	210473791800115	Base Charge Count	65.0000000	68.0000000	63.0000000
PADUCAH	CHRISTIAN COUNTY SCHOOL DISTRICT	UNINCORP	0050	0009	KY- P A- GEN SERVICE FIRM	KY, CHRISTIAN, UNINCORP, CHRISTIAN COUNTY SCHOOL DISTRICT	210470000000115	Base Charge Count	2.0000000	2.0000000	2.0000000
PADUCAH	CRITTENDEN COUNTY SCHOOL DISTRICT	MARION	0050	0009	KY- P A- GEN SERVICE FIRM	KY, CRITTENDEN, MARION, CRITTENDEN COUNTY SCHOOL DISTRICT	210555062400135	Base Charge Count	19.0000000	19.0000000	19.0000000
PADUCAH	CRITTENDEN COUNTY SCHOOL DISTRICT	UNINCORP	0050	0009	KY- P A- GEN SERVICE FIRM	KY, CRITTENDEN, UNINCORP, CRITTENDEN COUNTY SCHOOL DISTRICT	210550000000135	Base Charge Count		1.0000000	2.0000000
EVANSVILLE	DAVIESS COUNTY SCHOOL DISTRICT	MASONVILLE	0050	0009	KY- P A- GEN SERVICE FIRM	KY, DAVIESS, MASONVILLE, DAVIESS COUNTY SCHOOL DISTRICT	210595052000145	Base Charge Count	1.0000000	1.0000000	1.0000000
EVANSVILLE	DAVIESS COUNTY SCHOOL DISTRICT	OWENSBORO	0050	0009	KY- P A- GEN SERVICE FIRM	KY, DAVIESS, OWENSBORO, DAVIESS COUNTY SCHOOL DISTRICT	210595862000145	Base Charge Count	20.0000000	19.0000000	19.0000000
EVANSVILLE	OWENSBORO INDEPENDENT SCHOOL DISTRIC	OWENSBORO	0050	0009	KY- P A- GEN SERVICE FIRM	KY, DAVIESS, OWENSBORO, OWENSBORO INDEPENDENT SCHOOL DISTRIC	210595862000472	Base Charge Count	60.0000000	61.0000000	61.0000000
EVANSVILLE	DAVIESS COUNTY SCHOOL DISTRICT	UNINCORP	0050	0009	KY- P A- GEN SERVICE FIRM	KY, DAVIESS, UNINCORP, DAVIESS COUNTY SCHOOL DISTRICT	210590000000145	Base Charge Count	33.0000000	35.0000000	33.0000000
EVANSVILLE	OWENSBORO INDEPENDENT SCHOOL DISTRICT	UNINCORP	0050	0009	KY- P A- GEN SERVICE FIRM	KY, DAVIESS, UNINCORP, OWENSBORO INDEPENDENT SCHOOL DISTRICT	210590000000472	Base Charge Count	1.0000000	1.0000000	1.0000000
EVANSVILLE	DAVIESS COUNTY SCHOOL DISTRICT	WHITESVILLE	0050	0009	KY- P A- GEN SERVICE FIRM	KY, DAVIESS, WHITESVILLE, DAVIESS COUNTY SCHOOL DISTRICT	210598283000145	Base Charge Count	4.0000000	4.0000000	4.0000000
NASHVILLE	EDMONSON COUNTY SCHOOL DISTRICT	UNINCORP	0050	0009	KY- P A- GEN SERVICE FIRM	KY, EDMONSON, UNINCORP, EDMONSON COUNTY SCHOOL DISTRICT	210610000000151	Base Charge Count	2.0000000	1.0000000	
LEXINGTON	FRANKLIN COUNTY SCHOOL DISTRICT	UNINCORP	0050	0009	KY- P A- GEN SERVICE FIRM	KY, FRANKLIN, UNINCORP, FRANKLIN COUNTY SCHOOL DISTRICT	210730000000181	Base Charge Count	4.0000000	4.0000000	4.0000000
LEXINGTON	GARRARD COUNTY SCHOOL DISTRICT	LANCASTER	0050	0009	KY- P A- GEN SERVICE FIRM	KY, GARRARD, LANCASTER, GARRARD COUNTY SCHOOL DISTRICT	210794384000195	Base Charge Count	18.0000000	17.0000000	18.0000000
LEXINGTON	GARRARD COUNTY SCHOOL DISTRICT	UNINCORP	0050	0009	KY- P A- GEN SERVICE FIRM	KY, GARRARD, UNINCORP, GARRARD COUNTY SCHOOL DISTRICT	210790000000195	Base Charge Count	1.0000000	1.0000000	1.0000000
PADUCAH	GRAVES COUNTY SCHOOL DISTRICT	MAYFIELD	0050	0009	KY- P A- GEN SERVICE FIRM	KY, GRAVES, MAYFIELD, GRAVES COUNTY SCHOOL DISTRICT	210835089800205	Base Charge Count	12.0000000	12.0000000	12.0000000
PADUCAH	MAYFIELD INDEPENDENT SCHOOL DISTRICT	MAYFIELD	0050	0009	KY- P A- GEN SERVICE FIRM	KY, GRAVES, MAYFIELD, MAYFIELD INDEPENDENT SCHOOL DISTRICT	210835089800392	Base Charge Count	25.0000000	25.0000000	25.0000000
PADUCAH	GRAVES COUNTY SCHOOL DISTRICT	UNINCORP	0050	0009	KY- P A- GEN SERVICE FIRM	KY, GRAVES, UNINCORP, GRAVES COUNTY SCHOOL DISTRICT	210830000000205	Base Charge Count	10.0000000	10.0000000	10.0000000
PADUCAH	GRAVES COUNTY SCHOOL DISTRICT	WATER VALLEY	0050	0009	KY- P A- GEN SERVICE FIRM	KY, GRAVES, WATER VALLEY, GRAVES COUNTY SCHOOL DISTRICT	210838083200205	Base Charge Count	2.0000000	2.0000000	2.0000000
PADUCAH	GRAVES COUNTY SCHOOL DISTRICT	WINGO	0050	0009	KY- P A- GEN SERVICE FIRM	KY, GRAVES, WINGO, GRAVES COUNTY SCHOOL DISTRICT	210838385600205	Base Charge Count	3.0000000	3.0000000	3.0000000
LEXINGTON	GREEN COUNTY SCHOOL DISTRICT	GREENSBURG	0050	0009	KY- P A- GEN SERVICE FIRM	KY, GREEN, GREENSBURG, GREEN COUNTY SCHOOL DISTRICT	210873296800215	Base Charge Count	20.0000000	20.0000000	20.0000000
LEXINGTON	GREEN COUNTY SCHOOL DISTRICT	UNINCORP	0050	0009	KY- P A- GEN SERVICE FIRM	KY, GREEN, UNINCORP, GREEN COUNTY SCHOOL DISTRICT	210870000000215	Base Charge Count	1.0000000	1.0000000	1.0000000
EVANSVILLE	HANCOCK COUNTY SCHOOL DISTRICT	HAWESVILLE	0050	0009	KY- P A- GEN SERVICE FIRM	KY, HANCOCK, HAWESVILLE, HANCOCK COUNTY SCHOOL DISTRICT	210913520000225	Base Charge Count	14.0000000	14.0000000	14.0000000
EVANSVILLE	HANCOCK COUNTY SCHOOL DISTRICT	UNINCORP	0050	0009	KY- P A- GEN SERVICE FIRM	KY, HANCOCK, UNINCORP, HANCOCK COUNTY SCHOOL DISTRICT	210910000000225	Base Charge Count	1.0000000	1.0000000	1.0000000
NASHVILLE	CAVERNA INDEPENDENT SCHOOL DISTRICT	HORSE CAVE	0050	0009	KY- P A- GEN SERVICE FIRM	KY, HART, HORSE CAVE, CAVERNA INDEPENDENT SCHOOL DISTRICT	210993860800113	Base Charge Count	8.0000000	8.0000000	8.0000000
NASHVILLE	HART COUNTY SCHOOL DISTRICT	MUNFORDVILLE	0050	0009	KY- P A- GEN SERVICE FIRM	KY, HART, MUNFORDVILLE, HART COUNTY SCHOOL DISTRICT	210895457000245	Base Charge Count	10.0000000	10.0000000	8.0000000
NASHVILLE	CAVERNA INDEPENDENT SCHOOL DISTRICT	UNINCORP	0050	0009	KY- P A- GEN SERVICE FIRM	KY, HART, UNINCORP, CAVERNA INDEPENDENT SCHOOL DISTRICT	210990000000113	Base Charge Count	2.0000000	2.0000000	2.0000000
NASHVILLE	HART COUNTY SCHOOL DISTRICT	UNINCORP	0050	0009	KY- P A- GEN SERVICE FIRM	KY, HART, UNINCORP, HART COUNTY SCHOOL DISTRICT	210990000000245	Base Charge Count	2.0000000	2.0000000	1.0000000
EVANSVILLE	HENDERSON COUNTY SCHOOL DISTRICT	ROBARDS	0050	0009	KY- P A- GEN SERVICE FIRM	KY, HENDERSON, ROBARDS, HENDERSON COUNTY SCHOOL DISTRICT	211016587400251	Base Charge Count	1.0000000	1.0000000	1.0000000
EVANSVILLE	HENDERSON COUNTY SCHOOL DISTRICT	UNINCORP	0050	0009	KY- P A- GEN SERVICE FIRM	KY, HENDERSON, UNINCORP, HENDERSON COUNTY SCHOOL DISTRICT	211010000000251	Base Charge Count	7.0000000	7.0000000	7.0000000
PADUCAH	DAWSON SPRINGS INDEPENDENT SCHO	DAWSON SPRINGS	0050	0009	KY- P A- GEN SERVICE FIRM	KY, HOPKINS, DAWSON SPRINGS, DAWSON SPRINGS INDEPENDENT SCHO	211072022400146	Base Charge Count	10.0000000	10.0000000	10.0000000
PADUCAH	HOPKINS COUNTY SCHOOL DISTRICT	EARLINGTON	0050	0009	KY- P A- GEN SERVICE FIRM	KY, HOPKINS, EARLINGTON, HOPKINS COUNTY SCHOOL DISTRICT	211072322000265	Base Charge Count	4.0000000	4.0000000	4.0000000
EVANSVILLE	HOPKINS COUNTY SCHOOL DISTRICT	HANSON	0050	0009	KY- P A- GEN SERVICE FIRM	KY, HOPKINS, HANSON, HOPKINS COUNTY SCHOOL DISTRICT	211073439000265	Base Charge Count	6.0000000	6.0000000	6.0000000
PADUCAH	HOPKINS COUNTY SCHOOL DISTRICT	MADISONVILLE	0050	0009	KY- P A- GEN SERVICE FIRM	KY, HOPKINS, MADISONVILLE, HOPKINS COUNTY SCHOOL DISTRICT	211074936800265	Base Charge Count	73.0000000	72.0000000	69.0000000
PADUCAH	HOPKINS COUNTY SCHOOL DISTRICT	MORTONS GAP	0050	0009	KY- P A- GEN SERVICE FIRM	KY, HOPKINS, MORTONS GAP, HOPKINS COUNTY SCHOOL DISTRICT	211075361600265	Base Charge Count	1.0000000	1.0000000	1.0000000
PADUCAH	HOPKINS COUNTY SCHOOL DISTRICT	NORTONVILLE	0050	0009	KY- P A- GEN SERVICE FIRM	KY, HOPKINS, NORTONVILLE, HOPKINS COUNTY SCHOOL DISTRICT	211075691000265	Base Charge Count	5.0000000	5.0000000	6.0000000
PADUCAH	HOPKINS COUNTY SCHOOL DISTRICT	SAINT CHARLES	0050	0009	KY- P A- GEN SERVICE FIRM	KY, HOPKINS, SAINT CHARLES, HOPKINS COUNTY SCHOOL DISTRICT	211076771000265	Base Charge Count	1.0000000	1.0000000	1.0000000
PADUCAH	HOPKINS COUNTY SCHOOL DISTRICT	UNINCORP	0050	0009	KY- P A- GEN SERVICE FIRM	KY, HOPKINS, UNINCORP, HOPKINS COUNTY SCHOOL DISTRICT	211070000000265	Base Charge Count	10.0000000	10.0000000	9.0000000
LEXINGTON	LINCOLN COUNTY SCHOOL DISTRICT	HUSTONVILLE	0050	0009	KY- P A- GEN SERVICE FIRM	KY, LINCOLN, HUSTONVILLE, LINCOLN COUNTY SCHOOL DISTRICT	211373883600341	Base Charge Count	2.0000000	2.0000000	2.0000000
LEXINGTON	LINCOLN COUNTY SCHOOL DISTRICT	STANFORD	0050	0009	KY- P A- GEN SERVICE FIRM	KY, LINCOLN, STANFORD, LINCOLN COUNTY SCHOOL DISTRICT	211377311000341	Base Charge Count	23.0000000	21.0000000	22.0000000
LEXINGTON	LINCOLN COUNTY SCHOOL DISTRICT	UNINCORP	0050	0009	KY- P A- GEN SERVICE FIRM	KY, LINCOLN, UNINCORP, LINCOLN COUNTY SCHOOL DISTRICT	211370000000341	Base Charge Count	2.0000000	2.0000000	2.0000000
PADUCAH	LIVINGSTON COUNTY SCHOOL DISTR	GRAND RIVERS	0050	0009	KY- P A- GEN SERVICE FIRM	KY, LIVINGSTON, GRAND RIVERS, LIVINGSTON COUNTY SCHOOL DISTR	211393221200345	Base Charge Count	2.0000000	4.0000000	3.0000000
PADUCAH	LIVINGSTON COUNTY SCHOOL DISTRICT	UNINCORP	0050	0009	KY- P A- GEN SERVICE FIRM	KY, LIVINGSTON, UNINCORP, LIVINGSTON COUNTY SCHOOL DISTRICT	211390000000345	Base Charge Count	1.0000000	1.0000000	1.0000000
NASHVILLE	LOGAN COUNTY SCHOOL DISTRICT	ADAIRVILLE	0050	0009	KY- P A- GEN SERVICE FIRM	KY, LOGAN, ADAIRVILLE, LOGAN COUNTY SCHOOL DISTRICT	211410029800351	Base Charge Count	7.0000000	7.0000000	6.0000000
NASHVILLE	LOGAN COUNTY SCHOOL DISTRICT	AUBURN	0050	0009	KY- P A- GEN SERVICE FIRM	KY, LOGAN, AUBURN, LOGAN COUNTY SCHOOL DISTRICT	211410263800351	Base Charge Count	4.0000000	4.0000000	4.0000000
NASHVILLE	RUSSELLVILLE INDEPENDENT SCHOOL DIS	RUSSELLVILLE	0050	0009	KY- P A- GEN SERVICE FIRM	KY, LOGAN, RUSSELLVILLE, RUSSELLVILLE INDEPENDENT SCHOOL DIS	211416751200523	Base Charge Count	30.0000000	29.0000000	27.0000000
NASHVILLE	LOGAN COUNTY SCHOOL DISTRICT	UNINCORP	0050	0009	KY- P A- GEN SERVICE FIRM	KY, LOGAN, UNINCORP, LOGAN COUNTY SCHOOL DISTRICT	211410000000351	Base Charge Count	1.0000000	1.0000000	1.0000000
PADUCAH	LYON COUNTY SCHOOL DISTRICT	EDDYVILLE	0050	0009	KY- P A- GEN SERVICE FIRM	KY, LYON, EDDYVILLE, LYON COUNTY SCHOOL DISTRICT	211432382400361	Base Charge Count	17.0000000	19.0000000	18.0000000
PADUCAH	LYON COUNTY SCHOOL DISTRICT	UNINCORP	0050	0009	KY- P A- GEN SERVICE FIRM	KY, LYON, UNINCORP, LYON COUNTY SCHOOL DISTRICT	211430000000361	Base Charge Count	1.0000000	1.0000000	1.0000000
LEXINGTON	MARION COUNTY SCHOOL DISTRICT	LEBANON	0050	0009	KY- P A- GEN SERVICE FIRM	KY, MARION, LEBANON, MARION COUNTY SCHOOL DISTRICT	211554434400375	Base Charge Count	42.0000000	43.0000000	43.0000000
LEXINGTON	MARION COUNTY SCHOOL DISTRICT	UNINCORP	0050	0009	KY- P A- GEN SERVICE FIRM	KY, MARION, UNINCORP, MARION COUNTY SCHOOL DISTRICT	211550000000375	Base Charge Count	4.0000000	4.0000000	4.0000000
PADUCAH	MARSHALL COUNTY SCHOOL DISTRICT	CALVERT CITY	0050	0009	KY- P A- GEN SERVICE FIRM	KY, MARSHALL, CALVERT CITY, MARSHALL COUNTY SCHOOL DISTRICT	211571201600381	Base Charge Count	7.0000000	9.0000000	7.0000000
PADUCAH	MARSHALL COUNTY SCHOOL DISTRICT	UNINCORP	0050	0009	KY- P A- GEN SERVICE FIRM	KY, MARSHALL, UNINCORP, MARSHALL COUNTY SCHOOL DISTRICT	211570000000381	Base Charge Count	1.0000000	2.0000000	3.0000000
PADUCAH	MCCRACKEN COUNTY SCHOOL DISTRICT	PADUCAH	0050	0009	KY- P A- GEN SERVICE FIRM	KY, MCCRACKEN, PADUCAH, MCCRACKEN COUNTY SCHOOL DISTRICT	211455583600395	Base Charge Count	16.0000000	16.0000000	16.0000000
PADUCAH	PADUCAH INDEPENDENT SCHOOL DISTRICT	PADUCAH	0050	0009	KY- P A- GEN SERVICE FIRM	KY, MCCRACKEN, PADUCAH, PADUCAH INDEPENDENT SCHOOL DISTRICT	211455583600476	Base Charge Count	51.0000000	51.0000000	50.0000000
PADUCAH	MCCRACKEN COUNTY SCHOOL DISTRICT	REIDLAND	0050	0009	KY- P A- GEN SERVICE FIRM	KY, MCCRACKEN, REIDLAND, MCCRACKEN COUNTY SCHOOL DISTRICT	211456463200395	Base Charge Count	4.0000000	4.0000000	4.0000000
PADUCAH	MCCRACKEN COUNTY SCHOOL DISTRICT	UNINCORP	0050	0009	KY- P A- GEN SERVICE FIRM	KY, MCCRACKEN, UNINCORP, MCCRACKEN COUNTY SCHOOL DISTRICT	211450000000395	Base Charge Count	21.0000000	22.0000000	21.0000000
EVANSVILLE	MCLEAN COUNTY SCHOOL DISTRICT	CALHOUN	0050	0009	KY- P A- GEN SERVICE FIRM	KY, MCLEAN, CALHOUN, MCLEAN COUNTY SCHOOL DISTRICT	211491185400405	Base Charge Count	8.0000000	8.0000000	8.0000000
EVANSVILLE	MCLEAN COUNTY SCHOOL DISTRICT	LIVERMORE	0050	0009	KY- P A- GEN SERVICE FIRM	KY, MCLEAN, LIVERMORE, MCLEAN COUNTY SCHOOL DISTRICT	211494706200405	Base Charge Count	1.0000000	1.0000000	1.0000000
PADUCAH	MCLEAN COUNTY SCHOOL DISTRICT	SACRAMENTO	0050	0009	KY- P A- GEN SERVICE FIRM	KY, MCLEAN, SACRAMENTO, MCLEAN COUNTY SCHOOL DISTRICT	211496763800405	Base Charge Count	4.0000000	4.0000000	4.0000000
EVANSVILLE	MCLEAN COUNTY SCHOOL DISTRICT	UNINCORP	0050	0009	KY- P A- GEN SERVICE FIRM	KY, MCLEAN, UNINCORP, MCLEAN COUNTY SCHOOL DISTRICT	211490000000405	Base Charge Count	4.0000000	4.0000000	4.0000000
LEXINGTON	BURGIN INDEPENDENT SCHOOL DISTRICT	BURGIN	0050	0009	KY- P A- GEN SERVICE FIRM	KY, MERCER, BURGIN, BURGIN INDEPENDENT SCHOOL DISTRICT	211671104400072	Base Charge Count	5.0000000	5.0000000	5.0000000
LEXINGTON	MERCER COUNTY SCHOOL DISTRICT	HARRODSBURG	0050	0009	KY- P A- GEN SERVICE FIRM	KY, MERCER, HARRODSBURG, MERCER COUNTY SCHOOL DISTRICT	211673496600421	Base Charge Count	34.0000000	34.0000000	35.0000000
LEXINGTON	MERCER COUNTY SCHOOL DISTRICT	UNINCORP	0050	0009	KY- P A- GEN SERVICE FIRM	KY, MERCER, UNINCORP, MERCER COUNTY SCHOOL DISTRICT	211670000000421	Base Charge Count	1.0000000	1.0000000	1.0000000
PADUCAH	MUHLENBERG COUNTY SCHOOL DISTRICT	BREMEN	0050	0009	KY- P A- GEN SERVICE FIRM	KY, MUHLENBERG, BREMEN, MUHLENBERG COUNTY SCHOOL DISTRICT	211770940800445	Base Charge Count	4.0000000	4.0000000	4.0000000
PADUCAH	MUHLENBERG COUNTY SCHOOL DISTR	CENTRAL CITY	0050	0009	KY- P A- GEN SERVICE FIRM	KY, MUHLENBERG, CENTRAL CITY, MUHLENBERG COUNTY SCHOOL DISTR	211771397800445	Base Charge Count	18.0000000	17.0000000	19.0000000
PADUCAH	MUHLENBERG COUNTY SCHOOL DISTRIC	GREENVILLE	0050	0009	KY- P A- GEN SERVICE FIRM	KY, MUHLENBERG, GREENVILLE, MUHLENBERG COUNTY SCHOOL DISTRIC	211773302200445	Base Charge Count	30.0000000	29.0000000	30.0000000

PADUCAH	MUHLENBERG COUNTY SCHOOL DISTRICT	POWDERLY	0050	0009	KY- P A- GEN SERVICE FIRM	KY, MUHLENBERG, POWDERLY, MUHLENBERG COUNTY SCHOOL DISTRICT	211776205200445	Base Charge Count	8.0000000	8.0000000	8.0000000
PADUCAH	MUHLENBERG COUNTY SCHOOL DISTRICT	UNINCORP	0050	0009	KY- P A- GEN SERVICE FIRM	KY, MUHLENBERG, UNINCORP, MUHLENBERG COUNTY SCHOOL DISTRICT	211770000000445	Base Charge Count	34.0000000	32.0000000	35.0000000
EVANSVILLE	OHIO COUNTY SCHOOL DISTRICT	BEAVER DAM	0050	0009	KY- P A- GEN SERVICE FIRM	KY, OHIO, BEAVER DAM, OHIO COUNTY SCHOOL DISTRICT	211830465400461	Base Charge Count	6.0000000	6.0000000	6.0000000
EVANSVILLE	OHIO COUNTY SCHOOL DISTRICT	FORDSVILLE	0050	0009	KY- P A- GEN SERVICE FIRM	KY, OHIO, FORDSVILLE, OHIO COUNTY SCHOOL DISTRICT	211832827000461	Base Charge Count	5.0000000	5.0000000	5.0000000
EVANSVILLE	OHIO COUNTY SCHOOL DISTRICT	HARTFORD	0050	0009	KY- P A- GEN SERVICE FIRM	KY, OHIO, HARTFORD, OHIO COUNTY SCHOOL DISTRICT	211833502000461	Base Charge Count	16.0000000	16.0000000	16.0000000
EVANSVILLE	OHIO COUNTY SCHOOL DISTRICT	UNINCORP	0050	0009	KY- P A- GEN SERVICE FIRM	KY, OHIO, UNINCORP, OHIO COUNTY SCHOOL DISTRICT	211830000000461	Base Charge Count	3.0000000	3.0000000	3.0000000
LOUISVILLE	SHELBY COUNTY SCHOOL DISTRICT	SHELBYVILLE	0050	0009	KY- P A- GEN SERVICE FIRM	KY, SHELBY, SHELBYVILLE, SHELBY COUNTY SCHOOL DISTRICT	212117005000531	Base Charge Count	26.0000000	27.0000000	26.0000000
LOUISVILLE	SHELBY COUNTY SCHOOL DISTRICT	UNINCORP	0050	0009	KY- P A- GEN SERVICE FIRM	KY, SHELBY, UNINCORP, SHELBY COUNTY SCHOOL DISTRICT	212110000000531	Base Charge Count	17.0000000	17.0000000	17.0000000
NASHVILLE	SIMPSON COUNTY SCHOOL DISTRICT	FRANKLIN	0050	0009	KY- P A- GEN SERVICE FIRM	KY, SIMPSON, FRANKLIN, SIMPSON COUNTY SCHOOL DISTRICT	212132891800535	Base Charge Count	26.0000000	26.0000000	26.0000000
NASHVILLE	SIMPSON COUNTY SCHOOL DISTRICT	UNINCORP	0050	0009	KY- P A- GEN SERVICE FIRM	KY, SIMPSON, UNINCORP, SIMPSON COUNTY SCHOOL DISTRICT	212120000000535	Base Charge Count	5.0000000	4.0000000	4.0000000
LEXINGTON	CAMPBELLSVILLE INDEPENDENT SCHOO	CAMPBELLSVILLE	0050	0009	KY- P A- GEN SERVICE FIRM	KY, TAYLOR, CAMPBELLSVILLE, CAMPBELLSVILLE INDEPENDENT SCHOO	212171216000092	Base Charge Count	27.0000000	31.0000000	28.0000000
LEXINGTON	TAYLOR COUNTY SCHOOL DISTRICT	CAMPBELLSVILLE	0050	0009	KY- P A- GEN SERVICE FIRM	KY, TAYLOR, CAMPBELLSVILLE, TAYLOR COUNTY SCHOOL DISTRICT	212171216000545	Base Charge Count	7.0000000	7.0000000	7.0000000
LEXINGTON	CAMPBELLSVILLE INDEPENDENT SCHOOL DIST	UNINCORP	0050	0009	KY- P A- GEN SERVICE FIRM	KY, TAYLOR, UNINCORP, CAMPBELLSVILLE INDEPENDENT SCHOOL DIST	212170000000092	Base Charge Count	2.0000000	3.0000000	2.0000000
LEXINGTON	TAYLOR COUNTY SCHOOL DISTRICT	UNINCORP	0050	0009	KY- P A- GEN SERVICE FIRM	KY, TAYLOR, UNINCORP, TAYLOR COUNTY SCHOOL DISTRICT	212170000000545	Base Charge Count	4.0000000	4.0000000	4.0000000
PADUCAH	TODD COUNTY SCHOOL DISTRICT	ELKTON	0050	0009	KY- P A- GEN SERVICE FIRM	KY, TODD, ELKTON, TODD COUNTY SCHOOL DISTRICT	212192440000551	Base Charge Count	19.0000000	18.0000000	17.0000000
PADUCAH	TODD COUNTY SCHOOL DISTRICT	UNINCORP	0050	0009	KY- P A- GEN SERVICE FIRM	KY, TODD, UNINCORP, TODD COUNTY SCHOOL DISTRICT	212190000000551	Base Charge Count	1.0000000	1.0000000	1.0000000
PADUCAH	TRIGG COUNTY SCHOOL DISTRICT	CADIZ	0050	0009	KY- P A- GEN SERVICE FIRM	KY, TRIGG, CADIZ, TRIGG COUNTY SCHOOL DISTRICT	212211169200555	Base Charge Count	24.0000000	25.0000000	22.0000000
PADUCAH	TRIGG COUNTY SCHOOL DISTRICT	UNINCORP	0050	0009	KY- P A- GEN SERVICE FIRM	KY, TRIGG, UNINCORP, TRIGG COUNTY SCHOOL DISTRICT	212210000000555	Base Charge Count	1.0000000	1.0000000	
NASHVILLE	BOWLING GREEN INDEPENDENT SCHOOL	BOWLING GREEN	0050	0009	KY- P A- GEN SERVICE FIRM	KY, WARREN, BOWLING GREEN, BOWLING GREEN INDEPENDENT SCHOOL	212270899200042	Base Charge Count	96.0000000	99.0000000	91.0000000
NASHVILLE	WARREN COUNTY SCHOOL DISTRICT	BOWLING GREEN	0050	0009	KY- P A- GEN SERVICE FIRM	KY, WARREN, BOWLING GREEN, WARREN COUNTY SCHOOL DISTRICT	212270890200571	Base Charge Count	77.0000000	83.0000000	84.0000000
NASHVILLE	WARREN COUNTY SCHOOL DISTRICT	OAKLAND	0050	0009	KY- P A- GEN SERVICE FIRM	KY, WARREN, OAKLAND, WARREN COUNTY SCHOOL DISTRICT	212275714400571	Base Charge Count	3.0000000	4.0000000	3.0000000
NASHVILLE	WARREN COUNTY SCHOOL DISTRICT	PLUM SPRINGS	0050	0009	KY- P A- GEN SERVICE FIRM	KY, WARREN, PLUM SPRINGS, WARREN COUNTY SCHOOL DISTRICT	212276186000571	Base Charge Count	1.0000000	1.0000000	1.0000000
NASHVILLE	WARREN COUNTY SCHOOL DISTRICT	SMITHS GROVE	0050	0009	KY- P A- GEN SERVICE FIRM	KY, WARREN, SMITHS GROVE, WARREN COUNTY SCHOOL DISTRICT	212277145400571	Base Charge Count	7.0000000	5.0000000	5.0000000
NASHVILLE	WARREN COUNTY SCHOOL DISTRICT	UNINCORP	0050	0009	KY- P A- GEN SERVICE FIRM	KY, WARREN, UNINCORP, WARREN COUNTY SCHOOL DISTRICT	212270000000571	Base Charge Count	13.0000000	16.0000000	11.0000000
NASHVILLE	WARREN COUNTY SCHOOL DISTRICT	WOODBURN	0050	0009	KY- P A- GEN SERVICE FIRM	KY, WARREN, WOODBURN, WARREN COUNTY SCHOOL DISTRICT	212278441400571	Base Charge Count	2.0000000	2.0000000	2.0000000
LEXINGTON	WASHINGTON COUNTY SCHOOL DISTRI	SPRINGFIELD	0050	0009	KY- P A- GEN SERVICE FIRM	KY, WASHINGTON, SPRINGFIELD, WASHINGTON COUNTY SCHOOL DISTRI	212297266000575	Base Charge Count	22.0000000	22.0000000	22.0000000
LEXINGTON	WASHINGTON COUNTY SCHOOL DISTRICT	UNINCORP	0050	0009	KY- P A- GEN SERVICE FIRM	KY, WASHINGTON, UNINCORP, WASHINGTON COUNTY SCHOOL DISTRICT	212290000000575	Base Charge Count	2.0000000	2.0000000	2.0000000
EVANSVILLE	WEBSTER COUNTY SCHOOL DISTRICT	DIXON	0050	0009	KY- P A- GEN SERVICE FIRM	KY, WEBSTER, DIXON, WEBSTER COUNTY SCHOOL DISTRICT	212332168200585	Base Charge Count	17.0000000	17.0000000	17.0000000
EVANSVILLE	WEBSTER COUNTY SCHOOL DISTRICT	SEBREE	0050	0009	KY- P A- GEN SERVICE FIRM	KY, WEBSTER, SEBREE, WEBSTER COUNTY SCHOOL DISTRICT	212336922200585	Base Charge Count	5.0000000	5.0000000	5.0000000
EVANSVILLE	WEBSTER COUNTY SCHOOL DISTRICT	SLAUGHTERS	0050	0009	KY- P A- GEN SERVICE FIRM	KY, WEBSTER, SLAUGHTERS, WEBSTER COUNTY SCHOOL DISTRICT	212337113000585	Base Charge Count	4.0000000	4.0000000	4.0000000
EVANSVILLE	WEBSTER COUNTY SCHOOL DISTRICT	UNINCORP	0050	0009	KY- P A- GEN SERVICE FIRM	KY, WEBSTER, UNINCORP, WEBSTER COUNTY SCHOOL DISTRICT	212330000000585	Base Charge Count	3.0000000	3.0000000	3.0000000
PADUCAH	CHRISTIAN COUNTY SCHOOL DISTRIC	HOPKINSVILLE	0050	0009	KY-COM - GEN SERVICE INTERRUPTIBLE	KY, CHRISTIAN, HOPKINSVILLE, CHRISTIAN COUNTY SCHOOL DISTRIC	210473791800115	Base Charge Count	1.0000000	1.0000000	1.0000000
LEXINGTON	WASHINGTON COUNTY SCHOOL DISTRI	SPRINGFIELD	0050	0009	KY-COM - GEN SERVICE INTERRUPTIBLE	KY, WASHINGTON, SPRINGFIELD, WASHINGTON COUNTY SCHOOL DISTRI	212297266000575	Base Charge Count	1.0000000	1.0000000	1.0000000
LEXINGTON	ANDERSON COUNTY SCHOOL DISTRICT	LAWRENCEBURG	0050	0009	KY-COM-GEN SERVICE FIRM	KY, ANDERSON, LAWRENCEBURG, ANDERSON COUNTY SCHOOL DISTRICT	210054414600011	Base Charge Count	170.0000000	151.0000000	163.0000000
LEXINGTON	ANDERSON COUNTY SCHOOL DISTRICT	UNINCORP	0050	0009	KY-COM-GEN SERVICE FIRM	KY, ANDERSON, UNINCORP, ANDERSON COUNTY SCHOOL DISTRICT	210050000000011	Base Charge Count	64.0000000	56.0000000	66.0000000
NASHVILLE	CAVERNA INDEPENDENT SCHOOL DISTRICT	CAVE CITY	0050	0009	KY-COM-GEN SERVICE FIRM	KY, BARREN, CAVE CITY, CAVERNA INDEPENDENT SCHOOL DISTRICT	210091348200113	Base Charge Count	96.0000000	93.0000000	93.0000000
NASHVILLE	BARREN COUNTY SCHOOL DISTRICT	GLASGOW	0050	0009	KY-COM-GEN SERVICE FIRM	KY, BARREN, GLASGOW, BARREN COUNTY SCHOOL DISTRICT	210093111400021	Base Charge Count	118.0000000	118.0000000	122.0000000
NASHVILLE	GLASGOW INDEPENDENT SCHOOL DISTRICT	GLASGOW	0050	0009	KY-COM-GEN SERVICE FIRM	KY, BARREN, GLASGOW, GLASGOW INDEPENDENT SCHOOL DISTRICT	210093111400197	Base Charge Count	530.0000000	525.0000000	529.0000000
NASHVILLE	BARREN COUNTY SCHOOL DISTRICT	PARK CITY	0050	0009	KY-COM-GEN SERVICE FIRM	KY, BARREN, PARK CITY, BARREN COUNTY SCHOOL DISTRICT	210095923200021	Base Charge Count	15.0000000	16.0000000	14.0000000
NASHVILLE	BARREN COUNTY SCHOOL DISTRICT	UNINCORP	0050	0009	KY-COM-GEN SERVICE FIRM	KY, BARREN, UNINCORP, BARREN COUNTY SCHOOL DISTRICT	210090000000021	Base Charge Count	36.0000000	37.0000000	36.0000000
NASHVILLE	CAVERNA INDEPENDENT SCHOOL DISTRICT	UNINCORP	0050	0009	KY-COM-GEN SERVICE FIRM	KY, BARREN, UNINCORP, CAVERNA INDEPENDENT SCHOOL DISTRICT	210090000000113	Base Charge Count	3.0000000	14.0000000	4.0000000
NASHVILLE	GLASGOW INDEPENDENT SCHOOL DISTRICT	UNINCORP	0050	0009	KY-COM-GEN SERVICE FIRM	KY, BARREN, UNINCORP, GLASGOW INDEPENDENT SCHOOL DISTRICT	210090000000197	Base Charge Count	3.0000000	2.0000000	4.0000000
LEXINGTON	BOYLE COUNTY SCHOOL DISTRICT	DANVILLE	0050	0009	KY-COM-GEN SERVICE FIRM	KY, BOYLE, DANVILLE, BOYLE COUNTY SCHOOL DISTRICT	210211988200051	Base Charge Count	117.0000000	115.0000000	71.0000000
LEXINGTON	DANVILLE INDEPENDENT SCHOOL DISTRICT	DANVILLE	0050	0009	KY-COM-GEN SERVICE FIRM	KY, BOYLE, DANVILLE, DANVILLE INDEPENDENT SCHOOL DISTRICT	210211988200143	Base Charge Count	520.0000000	521.0000000	567.0000000
LEXINGTON	BOYLE COUNTY SCHOOL DISTRICT	JUNCTION CITY	0050	0009	KY-COM-GEN SERVICE FIRM	KY, BOYLE, JUNCTION CITY, BOYLE COUNTY SCHOOL DISTRICT	210214133800051	Base Charge Count	32.0000000	35.0000000	37.0000000
LEXINGTON	BOYLE COUNTY SCHOOL DISTRICT	PERRYVILLE	0050	0009	KY-COM-GEN SERVICE FIRM	KY, BOYLE, PERRYVILLE, BOYLE COUNTY SCHOOL DISTRICT	210216925800051	Base Charge Count	21.0000000	23.0000000	23.0000000
LEXINGTON	BOYLE COUNTY SCHOOL DISTRICT	UNINCORP	0050	0009	KY-COM-GEN SERVICE FIRM	KY, BOYLE, UNINCORP, BOYLE COUNTY SCHOOL DISTRICT	210210000000051	Base Charge Count	20.0000000	19.0000000	20.0000000
EVANSVILLE	CLOVERPORT INDEPENDENT SCHOOL	CLOVERPORT	0050	0009	KY-COM-GEN SERVICE FIRM	KY, BRECKINRIDGE, CLOVERPORT, CLOVERPORT INDEPENDENT SCHOOL	210271590400132	Base Charge Count	23.0000000	24.0000000	24.0000000
EVANSVILLE	BRECKINRIDGE COUNTY SCHOOL DI	HARDINSBURG	0050	0009	KY-COM-GEN SERVICE FIRM	KY, BRECKINRIDGE, HARDINSBURG, BRECKINRIDGE COUNTY SCHOOL DI	210273455200065	Base Charge Count	79.0000000	85.0000000	82.0000000
EVANSVILLE	BRECKINRIDGE COUNTY SCHOOL DISTR	UNINCORP	0050	0009	KY-COM-GEN SERVICE FIRM	KY, BRECKINRIDGE, UNINCORP, BRECKINRIDGE COUNTY SCHOOL DISTR	210270000000065	Base Charge Count	55.0000000	63.0000000	61.0000000
PADUCAH	CALDWELL COUNTY SCHOOL DISTRICT	FREDONIA	0050	0009	KY-COM-GEN SERVICE FIRM	KY, CALDWELL, FREDONIA, CALDWELL COUNTY SCHOOL DISTRICT	210332908000081	Base Charge Count	22.0000000	22.0000000	22.0000000
PADUCAH	CALDWELL COUNTY SCHOOL DISTRICT	PRINCETON	0050	0009	KY-COM-GEN SERVICE FIRM	KY, CALDWELL, PRINCETON, CALDWELL COUNTY SCHOOL DISTRICT	210336313800081	Base Charge Count	262.0000000	264.0000000	252.0000000
PADUCAH	CALDWELL COUNTY SCHOOL DISTRICT	UNINCORP	0050	0009	KY-COM-GEN SERVICE FIRM	KY, CALDWELL, UNINCORP, CALDWELL COUNTY SCHOOL DISTRICT	210330000000081	Base Charge Count	3.0000000	5.0000000	2.0000000
LEXINGTON	CASEY COUNTY SCHOOL DISTRICT	UNINCORP	0050	0009	KY-COM-GEN SERVICE FIRM	KY, CASEY, UNINCORP, CASEY COUNTY SCHOOL DISTRICT	210450000000111	Base Charge Count	1.0000000	1.0000000	1.0000000
PADUCAH	CHRISTIAN COUNTY SCHOOL DISTRICT	CROFTON	0050	0009	KY-COM-GEN SERVICE FIRM	KY, CHRISTIAN, CROFTON, CHRISTIAN COUNTY SCHOOL DISTRICT	210471865800115	Base Charge Count	27.0000000	30.0000000	28.0000000
PADUCAH	CHRISTIAN COUNTY SCHOOL DISTRIC	HOPKINSVILLE	0050	0009	KY-COM-GEN SERVICE FIRM	KY, CHRISTIAN, HOPKINSVILLE, CHRISTIAN COUNTY SCHOOL DISTRIC	210473791800115	Base Charge Count	948.0000000	952.0000000	976.0000000
PADUCAH	CHRISTIAN COUNTY SCHOOL DISTRICT	UNINCORP	0050	0009	KY-COM-GEN SERVICE FIRM	KY, CHRISTIAN, UNINCORP, CHRISTIAN COUNTY SCHOOL DISTRICT	210470000000115	Base Charge Count	47.0000000	43.0000000	46.0000000
PADUCAH	CRITTENDEN COUNTY SCHOOL DISTRICT	MARION	0050	0009	KY-COM-GEN SERVICE FIRM	KY, CRITTENDEN, MARION, CRITTENDEN COUNTY SCHOOL DISTRICT	210550003400135	Base Charge Count	105.0000000	100.0000000	101.0000000
PADUCAH	CRITTENDEN COUNTY SCHOOL DISTRICT	UNINCORP	0050	0009	KY-COM-GEN SERVICE FIRM	KY, CRITTENDEN, UNINCORP, CRITTENDEN COUNTY SCHOOL DISTRICT	210550000000135	Base Charge Count	10.0000000	11.0000000	11.0000000
EVANSVILLE	DAVIESS COUNTY SCHOOL DISTRICT	MASONVILLE	0050	0009	KY-COM-GEN SERVICE FIRM	KY, DAVIESS, MASONVILLE, DAVIESS COUNTY SCHOOL DISTRICT	210595052000145	Base Charge Count	5.0000000	6.0000000	5.0000000
EVANSVILLE	DAVIESS COUNTY SCHOOL DISTRICT	OWENSBORO	0050	0009	KY-COM-GEN SERVICE FIRM	KY, DAVIESS, OWENSBORO, DAVIESS COUNTY SCHOOL DISTRICT	210595862000145	Base Charge Count	637.0000000	640.0000000	642.0000000
EVANSVILLE	OWENSBORO INDEPENDENT SCHOOL DISTRIC	OWENSBORO	0050	0009	KY-COM-GEN SERVICE FIRM	KY, DAVIESS, OWENSBORO, OWENSBORO INDEPENDENT SCHOOL DISTRIC	210595862000472	Base Charge Count	1,171.0000000	1,177.0000000	1,187.0000000
EVANSVILLE	DAVIESS COUNTY SCHOOL DISTRICT	UNINCORP	0050	0009	KY-COM-GEN SERVICE FIRM	KY, DAVIESS, UNINCORP, DAVIESS COUNTY SCHOOL DISTRICT	210590000000145	Base Charge Count	508.0000000	524.0000000	510.0000000
EVANSVILLE	OWENSBORO INDEPENDENT SCHOOL DISTRICT	UNINCORP	0050	0009	KY-COM-GEN SERVICE FIRM	KY, DAVIESS, UNINCORP, OWENSBORO INDEPENDENT SCHOOL DISTRICT	210590000000472	Base Charge Count	49.0000000	49.0000000	45.0000000
EVANSVILLE	DAVIESS COUNTY SCHOOL DISTRICT	WHITESVILLE	0050	0009	KY-COM-GEN SERVICE FIRM	KY, DAVIESS, WHITESVILLE, DAVIESS COUNTY SCHOOL DISTRICT	210598283000145	Base Charge Count	34.0000000	34.0000000	34.0000000
NASHVILLE	EDMONSON COUNTY SCHOOL DISTRICT	UNINCORP	0050	0009	KY-COM-GEN SERVICE FIRM	KY, EDMONSON, UNINCORP, EDMONSON COUNTY SCHOOL DISTRICT	210610000000151	Base Charge Count	4.0000000	4.0000000	2.0000000
LEXINGTON	FRANKLIN COUNTY SCHOOL DISTRICT	FRANKFORT	0050	0009	KY-COM-GEN SERVICE FIRM	KY, FRANKLIN, FRANKFORT, FRANKLIN COUNTY SCHOOL DISTRICT	210732890000181	Base Charge Count	1.0000000	1.0000000	1.0000000
LEXINGTON	FRANKLIN COUNTY SCHOOL DISTRICT	UNINCORP	0050	0009	KY-COM-GEN SERVICE FIRM	KY, FRANKLIN, UNINCORP, FRANKLIN COUNTY SCHOOL DISTRICT	210730000000181	Base Charge Count	12.0000000	12.0000000	12.0000000
LEXINGTON	GARRARD COUNTY SCHOOL DISTRICT	LANCASTER	0050	0009	KY-COM-GEN SERVICE FIRM	KY, GARRARD, LANCASTER, GARRARD COUNTY SCHOOL DISTRICT	210794384000195	Base Charge Count	70.0000000	67.0000000	66.0000000
LEXINGTON	GARRARD COUNTY SCHOOL DISTRICT	UNINCORP	0050	0009	KY-COM-GEN SERVICE FIRM	KY, GARRARD, UNINCORP, GARRARD COUNTY SCHOOL DISTRICT	210790000000195	Base Charge Count	6.0000000	6.0000000	7.0000000
PADUCAH	GRAVES COUNTY SCHOOL DISTRICT	MAYFIELD	0050	0009	KY-COM-GEN SERVICE FIRM	KY, GRAVES, MAYFIELD, GRAVES COUNTY SCHOOL DISTRICT	210835089800205	Base Charge Count	90.0000000	92.0000000	97.0000000
PADUCAH	MAYFIELD INDEPENDENT SCHOOL DISTRICT	MAYFIELD	0050	0009	KY-COM-GEN SERVICE FIRM	KY, GRAVES, MAYFIELD, MAYFIELD INDEPENDENT SCHOOL DISTRICT	210835089800392	Base Charge Count	337.0000000	341.0000000	343.0000000
PADUCAH	GRAVES COUNTY SCHOOL DISTRICT	UNINCORP	0050	0009	KY-COM-GEN SERVICE FIRM	KY, GRAVES, UNINCORP, GRAVES COUNTY SCHOOL DISTRICT	210830000000205	Base Charge Count	211.0000000	210.0000000	209.0000000
PADUCAH	GRAVES COUNTY SCHOOL DISTRICT	WATER VALLEY	0050	0009	KY-COM-GEN SERVICE FIRM	KY, GRAVES, WATER VALLEY, GRAVES COUNTY SCHOOL DISTRICT	210838082200205	Base Charge Count	6.0000000	6.0000000	5.0000000
PADUCAH	GRAVES COUNTY SCHOOL DISTRICT	WINGO	0050	0009	KY-COM-GEN SERVICE FIRM	KY, GRAVES, WINGO, GRAVES COUNTY SCHOOL DISTRICT	210838385600205	Base Charge Count	15.0000000	15.0000000	17.0000000
LEXINGTON	GREEN COUNTY SCHOOL DISTRICT	GREENSBURG	0050	0009	KY-COM-GEN SERVICE FIRM	KY, GREEN, GREENSBURG, GREEN COUNTY SCHOOL DISTRICT	210873296800215	Base Charge Count	92.0000000	93.0000000	96.0000000
LEXINGTON	GREEN COUNTY SCHOOL DISTRICT	UNINCORP	0050	0009	KY-COM-GEN SERVICE FIRM	KY, GREEN, UNINCORP, GREEN COUNTY SCHOOL DISTRICT	210870000000215	Base Charge Count	54.0000000	53.0000000	52.0000000
LEXINGTON	TAYLOR COUNTY SCHOOL DISTRICT	UNINCORP	0050	0009	KY-COM-GEN SERVICE FIRM	KY, GREEN, UNINCORP, TAYLOR COUNTY SCHOOL DISTRICT	210870000000545	Base Charge Count	1.0000000	1.0000000	1.0000000
EVANSVILLE	HANCOCK COUNTY SCHOOL DISTRICT	HAWESVILLE	0050	0009	KY-COM-GEN SERVICE FIRM	KY, HANCOCK, HAWESVILLE, HANCOCK COUNTY SCHOOL DISTRICT	210919320000225	Base Charge Count	50.0000000	52.0000000	51.0000000
EVANSVILLE	HANCOCK COUNTY SCHOOL DISTRICT	UNINCORP	0050	0009	KY-COM-GEN SERVICE FIRM	KY, HANCOCK, UNINCORP, HANCOCK COUNTY SCHOOL DISTRICT	210910000000225	Base Charge Count	10.0000000	10.0000000	10.0000000
NASHVILLE	CAVERNA INDEPENDENT SCHOOL DISTRICT	HORSE CAVE	0050	0009	KY-COM-GEN SERVICE FIRM	KY, HART, HORSE CAVE, CAVERNA INDEPENDENT SCHOOL DISTRICT	210993800800113	Base Charge Count	47.0000000	45.0000000	52.0000000
NASHVILLE	HART COUNTY SCHOOL DISTRICT	MUNFORDVILLE	0050	0009	KY-COM-GEN SERVICE FIRM	KY, HART, MUNFORDVILLE, HART COUNTY SCHOOL DISTRICT	210995457000245	Base Charge Count	82.0000000	84.0000000	82.0000000
NASHVILLE	CAVERNA INDEPENDENT SCHOOL DISTRICT	UNINCORP	0050	0009	KY-COM-GEN SERVICE FIRM	KY, HART, UNINCORP, CAVERNA INDEPENDENT SCHOOL DISTRICT	210990000000113	Base Charge Count	11.0000000	11.0000000	11.0000000
NASHVILLE	HART COUNTY SCHOOL DISTRICT	UNINCORP	0050	0009	KY-COM-GEN SERVICE FIRM	KY, HART, UNINCORP, HART COUNTY SCHOOL DISTRICT	210990000000245	Base Charge Count	15.0000000	16.0000000	15.0000000
EVANSVILLE	HENDERSON COUNTY SCHOOL DISTRICT	HENDERSON	0050	0009	KY-COM-GEN SERVICE FIRM	KY, HENDERSON, HENDERSON, HENDERSON COUNTY SCHOOL DISTRICT	211013586600251	Base Charge Count	7.0000000	7.0000000	7.0000000
EVANSVILLE	HENDERSON COUNTY SCHOOL DISTRICT	ROBARDS	0050	0009	KY-COM-GEN SERVICE FIRM	KY, HENDERSON, ROBARDS, HENDERSON COUNTY SCHOOL DISTRICT	211016587400251	Base Charge Count	4.0000000	4.0000000	4.0000000
EVANSVILLE	HENDERSON COUNTY SCHOOL DISTRICT	UNINCORP	0050	0009	KY-COM-GEN SERVICE FIRM	KY, HENDERSON, UNINCORP, HENDERSON COUNTY SCHOOL DISTRICT	211010000000251	Base Charge Count	37.0000000	37.0000000	37.0000000

PADUCAH	DAWSON SPRINGS INDEPENDENT SCHO	DAWSON SPRINGS	0050	0009	KY-COM-GEN SERVICE FIRM	KY, HOPKINS, DAWSON SPRINGS, DAWSON SPRINGS INDEPENDENT SCHO	211072022400146	Base Charge Count	59.0000000	59.0000000	61.0000000
PADUCAH	HOPKINS COUNTY SCHOOL DISTRICT	DAWSON SPRINGS	0050	0009	KY-COM-GEN SERVICE FIRM	KY, HOPKINS, DAWSON SPRINGS, HOPKINS COUNTY SCHOOL DISTRICT	211072022400265	Base Charge Count	1.0000000	1.0000000	1.0000000
PADUCAH	HOPKINS COUNTY SCHOOL DISTRICT	EARLINGTON	0050	0009	KY-COM-GEN SERVICE FIRM	KY, HOPKINS, EARLINGTON, HOPKINS COUNTY SCHOOL DISTRICT	211072323000265	Base Charge Count	25.0000000	25.0000000	26.0000000
EVANSVILLE	HOPKINS COUNTY SCHOOL DISTRICT	HANSON	0050	0009	KY-COM-GEN SERVICE FIRM	KY, HOPKINS, HANSON, HOPKINS COUNTY SCHOOL DISTRICT	211073439000265	Base Charge Count	15.0000000	15.0000000	16.0000000
PADUCAH	HOPKINS COUNTY SCHOOL DISTRICT	MADISONVILLE	0050	0009	KY-COM-GEN SERVICE FIRM	KY, HOPKINS, MADISONVILLE, HOPKINS COUNTY SCHOOL DISTRICT	211074936600265	Base Charge Count	724.0000000	732.0000000	728.0000000
PADUCAH	HOPKINS COUNTY SCHOOL DISTRICT	MORTONS GAP	0050	0009	KY-COM-GEN SERVICE FIRM	KY, HOPKINS, MORTONS GAP, HOPKINS COUNTY SCHOOL DISTRICT	211075361600265	Base Charge Count	14.0000000	14.0000000	13.0000000
PADUCAH	HOPKINS COUNTY SCHOOL DISTRICT	NORTONVILLE	0050	0009	KY-COM-GEN SERVICE FIRM	KY, HOPKINS, NORTONVILLE, HOPKINS COUNTY SCHOOL DISTRICT	211075691000265	Base Charge Count	22.0000000	21.0000000	23.0000000
PADUCAH	HOPKINS COUNTY SCHOOL DISTRICT	SAINT CHARLES	0050	0009	KY-COM-GEN SERVICE FIRM	KY, HOPKINS, SAINT CHARLES, HOPKINS COUNTY SCHOOL DISTRICT	211076771000265	Base Charge Count	2.0000000	2.0000000	2.0000000
PADUCAH	HOPKINS COUNTY SCHOOL DISTRICT	UNINCORP	0050	0009	KY-COM-GEN SERVICE FIRM	KY, HOPKINS, UNINCORP, HOPKINS COUNTY SCHOOL DISTRICT	211070000000265	Base Charge Count	96.0000000	102.0000000	93.0000000
PADUCAH	HOPKINS COUNTY SCHOOL DISTRICT	WHITE PLAINS	0050	0009	KY-COM-GEN SERVICE FIRM	KY, HOPKINS, WHITE PLAINS, HOPKINS COUNTY SCHOOL DISTRICT	211078272200265	Base Charge Count	1.0000000	1.0000000	1.0000000
LOUISVILLE	JEFFERSON COUNTY	LOUISVILLE/JEFFERSON COUNTY	0050	0009	KY-COM-GEN SERVICE FIRM	KY, JEFFERSON, LOUISVILLE/JEFFERSON COUNTY, JEFFERSON COUNTY	211114600000275	Base Charge Count	1.0000000	1.0000000	
LOUISVILLE	JEFFERSON COUNTY SCHOOL DISTRICT	UNINCORP	0050	0009	KY-COM-GEN SERVICE FIRM	KY, JEFFERSON, UNINCORP, JEFFERSON COUNTY SCHOOL DISTRICT	211110000000275	Base Charge Count	2.0000000	2.0000000	2.0000000
LEXINGTON	LINCOLN COUNTY SCHOOL DISTRICT	HUSTONVILLE	0050	0009	KY-COM-GEN SERVICE FIRM	KY, LINCOLN, HUSTONVILLE, LINCOLN COUNTY SCHOOL DISTRICT	211373883600341	Base Charge Count	13.0000000	13.0000000	13.0000000
LEXINGTON	LINCOLN COUNTY SCHOOL DISTRICT	STANFORD	0050	0009	KY-COM-GEN SERVICE FIRM	KY, LINCOLN, STANFORD, LINCOLN COUNTY SCHOOL DISTRICT	211377311000341	Base Charge Count	122.0000000	122.0000000	123.0000000
LEXINGTON	LINCOLN COUNTY SCHOOL DISTRICT	UNINCORP	0050	0009	KY-COM-GEN SERVICE FIRM	KY, LINCOLN, UNINCORP, LINCOLN COUNTY SCHOOL DISTRICT	211370000000341	Base Charge Count	20.0000000	24.0000000	22.0000000
PADUCAH	LIVINGSTON COUNTY SCHOOL DISTR	GRAND RIVERS	0050	0009	KY-COM-GEN SERVICE FIRM	KY, LIVINGSTON, GRAND RIVERS, LIVINGSTON COUNTY SCHOOL DISTR	211393221200345	Base Charge Count	24.0000000	26.0000000	24.0000000
PADUCAH	LIVINGSTON COUNTY SCHOOL DISTRICT	UNINCORP	0050	0009	KY-COM-GEN SERVICE FIRM	KY, LIVINGSTON, UNINCORP, LIVINGSTON COUNTY SCHOOL DISTRICT	211390000000345	Base Charge Count	41.0000000	42.0000000	37.0000000
NASHVILLE	LOGAN COUNTY SCHOOL DISTRICT	ADAIRVILLE	0050	0009	KY-COM-GEN SERVICE FIRM	KY, LOGAN, ADAIRVILLE, LOGAN COUNTY SCHOOL DISTRICT	211410029800351	Base Charge Count	30.0000000	20.0000000	30.0000000
NASHVILLE	LOGAN COUNTY SCHOOL DISTRICT	AUBURN	0050	0009	KY-COM-GEN SERVICE FIRM	KY, LOGAN, AUBURN, LOGAN COUNTY SCHOOL DISTRICT	211410263800351	Base Charge Count	41.0000000	39.0000000	42.0000000
NASHVILLE	LOGAN COUNTY SCHOOL DISTRICT	RUSSELLVILLE	0050	0009	KY-COM-GEN SERVICE FIRM	KY, LOGAN, RUSSELLVILLE, LOGAN COUNTY SCHOOL DISTRICT	211416751200351	Base Charge Count	46.0000000	45.0000000	41.0000000
NASHVILLE	RUSSELLVILLE INDEPENDENT SCHOOL DIS	RUSSELLVILLE	0050	0009	KY-COM-GEN SERVICE FIRM	KY, LOGAN, RUSSELLVILLE, RUSSELLVILLE INDEPENDENT SCHOOL DIS	211416751200523	Base Charge Count	289.0000000	283.0000000	281.0000000
NASHVILLE	LOGAN COUNTY SCHOOL DISTRICT	UNINCORP	0050	0009	KY-COM-GEN SERVICE FIRM	KY, LOGAN, UNINCORP, LOGAN COUNTY SCHOOL DISTRICT	211410000000351	Base Charge Count	58.0000000	55.0000000	59.0000000
NASHVILLE	RUSSELLVILLE INDEPENDENT SCHOOL DISTRIC	UNINCORP	0050	0009	KY-COM-GEN SERVICE FIRM	KY, LOGAN, UNINCORP, RUSSELLVILLE INDEPENDENT SCHOOL DISTRIC	211410000000523	Base Charge Count	2.0000000	2.0000000	2.0000000
PADUCAH	LYON COUNTY SCHOOL DISTRICT	EDDYVILLE	0050	0009	KY-COM-GEN SERVICE FIRM	KY, LYON, EDDYVILLE, LYON COUNTY SCHOOL DISTRICT	211432382400361	Base Charge Count	52.0000000	53.0000000	54.0000000
PADUCAH	LYON COUNTY SCHOOL DISTRICT	UNINCORP	0050	0009	KY-COM-GEN SERVICE FIRM	KY, LYON, UNINCORP, LYON COUNTY SCHOOL DISTRICT	211430000000361	Base Charge Count	3.0000000	5.0000000	4.0000000
LEXINGTON	MARION COUNTY SCHOOL DISTRICT	LEBANON	0050	0009	KY-COM-GEN SERVICE FIRM	KY, MARION, LEBANON, MARION COUNTY SCHOOL DISTRICT	211554434400375	Base Charge Count	270.0000000	271.0000000	273.0000000
LEXINGTON	MARION COUNTY SCHOOL DISTRICT	UNINCORP	0050	0009	KY-COM-GEN SERVICE FIRM	KY, MARION, UNINCORP, MARION COUNTY SCHOOL DISTRICT	211550000000375	Base Charge Count	17.0000000	17.0000000	17.0000000
PADUCAH	MARSHALL COUNTY SCHOOL DISTRICT	CALVERT CITY	0050	0009	KY-COM-GEN SERVICE FIRM	KY, MARSHALL, CALVERT CITY, MARSHALL COUNTY SCHOOL DISTRICT	211571201600381	Base Charge Count	102.0000000	121.0000000	108.0000000
PADUCAH	MARSHALL COUNTY SCHOOL DISTRICT	UNINCORP	0050	0009	KY-COM-GEN SERVICE FIRM	KY, MARSHALL, UNINCORP, MARSHALL COUNTY SCHOOL DISTRICT	211570000000381	Base Charge Count	56.0000000	60.0000000	51.0000000
PADUCAH	MCCRACKEN COUNTY SCHOOL DISTRICT	HENDRON	0050	0009	KY-COM-GEN SERVICE FIRM	KY, MCCRACKEN, HENDRON, MCCRACKEN COUNTY SCHOOL DISTRICT	211453590200395	Base Charge Count	35.0000000	34.0000000	34.0000000
PADUCAH	MCCRACKEN COUNTY SCHOOL DISTRICT	LONE OAK	0050	0009	KY-COM-GEN SERVICE FIRM	KY, MCCRACKEN, LONE OAK, MCCRACKEN COUNTY SCHOOL DISTRICT	211454751200395	Base Charge Count	29.0000000	26.0000000	29.0000000
PADUCAH	MCCRACKEN COUNTY SCHOOL DISTRICT	MASSAC	0050	0009	KY-COM-GEN SERVICE FIRM	KY, MCCRACKEN, MASSAC, MCCRACKEN COUNTY SCHOOL DISTRICT	211455053600395	Base Charge Count	4.0000000	4.0000000	5.0000000
PADUCAH	MCCRACKEN COUNTY SCHOOL DISTRICT	PADUCAH	0050	0009	KY-COM-GEN SERVICE FIRM	KY, MCCRACKEN, PADUCAH, MCCRACKEN COUNTY SCHOOL DISTRICT	211455883600395	Base Charge Count	468.0000000	474.0000000	474.0000000
PADUCAH	PADUCAH INDEPENDENT SCHOOL DISTRICT	PADUCAH	0050	0009	KY-COM-GEN SERVICE FIRM	KY, MCCRACKEN, PADUCAH, PADUCAH INDEPENDENT SCHOOL DISTRICT	211455883600476	Base Charge Count	1,084.0000000	1,081.0000000	1,111.0000000
PADUCAH	MCCRACKEN COUNTY SCHOOL DISTRICT	REIDLAND	0050	0009	KY-COM-GEN SERVICE FIRM	KY, MCCRACKEN, REIDLAND, MCCRACKEN COUNTY SCHOOL DISTRICT	211456463200395	Base Charge Count	37.0000000	37.0000000	38.0000000
PADUCAH	MCCRACKEN COUNTY SCHOOL DISTRICT	UNINCORP	0050	0009	KY-COM-GEN SERVICE FIRM	KY, MCCRACKEN, UNINCORP, MCCRACKEN COUNTY SCHOOL DISTRICT	211450000000395	Base Charge Count	383.0000000	394.0000000	398.0000000
PADUCAH	PADUCAH INDEPENDENT SCHOOL DISTRICT	UNINCORP	0050	0009	KY-COM-GEN SERVICE FIRM	KY, MCCRACKEN, UNINCORP, PADUCAH INDEPENDENT SCHOOL DISTRICT	211450000000476	Base Charge Count	5.0000000	5.0000000	5.0000000
PADUCAH	MCCRACKEN COUNTY SCHOOL DIS	WOODLAWN OAKDALE	0050	0009	KY-COM-GEN SERVICE FIRM	KY, MCCRACKEN, WOODLAWN OAKDALE, MCCRACKEN COUNTY SCHOOL DIS	211458456700395	Base Charge Count	16.0000000	16.0000000	18.0000000
EVANSVILLE	MCLEAN COUNTY SCHOOL DISTRICT	CALHOUN	0050	0009	KY-COM-GEN SERVICE FIRM	KY, MCLEAN, CALHOUN, MCLEAN COUNTY SCHOOL DISTRICT	211491185400405	Base Charge Count	57.0000000	60.0000000	57.0000000
EVANSVILLE	MCLEAN COUNTY SCHOOL DISTRICT	LIVERMORE	0050	0009	KY-COM-GEN SERVICE FIRM	KY, MCLEAN, LIVERMORE, MCLEAN COUNTY SCHOOL DISTRICT	211494706200405	Base Charge Count	52.0000000	48.0000000	52.0000000
PADUCAH	MCLEAN COUNTY SCHOOL DISTRICT	SACRAMENTO	0050	0009	KY-COM-GEN SERVICE FIRM	KY, MCLEAN, SACRAMENTO, MCLEAN COUNTY SCHOOL DISTRICT	211496763800405	Base Charge Count	11.0000000	11.0000000	11.0000000
EVANSVILLE	MCLEAN COUNTY SCHOOL DISTRICT	UNINCORP	0050	0009	KY-COM-GEN SERVICE FIRM	KY, MCLEAN, UNINCORP, MCLEAN COUNTY SCHOOL DISTRICT	211490000000405	Base Charge Count	42.0000000	44.0000000	45.0000000
LEXINGTON	BURGIN INDEPENDENT SCHOOL DISTRICT	BURGIN	0050	0009	KY-COM-GEN SERVICE FIRM	KY, MERCER, BURGIN, BURGIN INDEPENDENT SCHOOL DISTRICT	211671104400972	Base Charge Count	14.0000000	14.0000000	14.0000000
LEXINGTON	MERCER COUNTY SCHOOL DISTRICT	HARRODSBURG	0050	0009	KY-COM-GEN SERVICE FIRM	KY, MERCER, HARRODSBURG, MERCER COUNTY SCHOOL DISTRICT	211673496600421	Base Charge Count	263.0000000	263.0000000	265.0000000
LEXINGTON	BURGIN INDEPENDENT SCHOOL DISTRICT	UNINCORP	0050	0009	KY-COM-GEN SERVICE FIRM	KY, MERCER, UNINCORP, BURGIN INDEPENDENT SCHOOL DISTRICT	211670000000072	Base Charge Count	3.0000000	3.0000000	2.0000000
LEXINGTON	MERCER COUNTY SCHOOL DISTRICT	UNINCORP	0050	0009	KY-COM-GEN SERVICE FIRM	KY, MERCER, UNINCORP, MERCER COUNTY SCHOOL DISTRICT	211670000000421	Base Charge Count	31.0000000	32.0000000	32.0000000
PADUCAH	MUHLENBERG COUNTY SCHOOL DISTRICT	BREMEN	0050	0009	KY-COM-GEN SERVICE FIRM	KY, MUHLENBERG, BREMEN, MUHLENBERG COUNTY SCHOOL DISTRICT	211770940600445	Base Charge Count	5.0000000	5.0000000	5.0000000
PADUCAH	MUHLENBERG COUNTY SCHOOL DISTR	CENTRAL CITY	0050	0009	KY-COM-GEN SERVICE FIRM	KY, MUHLENBERG, CENTRAL CITY, MUHLENBERG COUNTY SCHOOL DISTR	211771397800445	Base Charge Count	175.0000000	174.0000000	176.0000000
PADUCAH	MUHLENBERG COUNTY SCHOOL DISTRIC	GREENVILLE	0050	0009	KY-COM-GEN SERVICE FIRM	KY, MUHLENBERG, GREENVILLE, MUHLENBERG COUNTY SCHOOL DISTRIC	211773302200445	Base Charge Count	146.0000000	147.0000000	150.0000000
PADUCAH	MUHLENBERG COUNTY SCHOOL DISTRICT	POWDERLY	0050	0009	KY-COM-GEN SERVICE FIRM	KY, MUHLENBERG, POWDERLY, MUHLENBERG COUNTY SCHOOL DISTRICT	211776265200445	Base Charge Count	27.0000000	27.0000000	28.0000000
PADUCAH	MUHLENBERG COUNTY SCHOOL DISTRICT	UNINCORP	0050	0009	KY-COM-GEN SERVICE FIRM	KY, MUHLENBERG, UNINCORP, MUHLENBERG COUNTY SCHOOL DISTRICT	211770000000445	Base Charge Count	55.0000000	55.0000000	56.0000000
EVANSVILLE	OHIO COUNTY SCHOOL DISTRICT	BEAVER DAM	0050	0009	KY-COM-GEN SERVICE FIRM	KY, OHIO, BEAVER DAM, OHIO COUNTY SCHOOL DISTRICT	211830465400461	Base Charge Count	132.0000000	132.0000000	133.0000000
EVANSVILLE	OHIO COUNTY SCHOOL DISTRICT	FORDSVILLE	0050	0009	KY-COM-GEN SERVICE FIRM	KY, OHIO, FORDSVILLE, OHIO COUNTY SCHOOL DISTRICT	211832827000461	Base Charge Count	30.0000000	33.0000000	31.0000000
EVANSVILLE	OHIO COUNTY SCHOOL DISTRICT	HARTFORD	0050	0009	KY-COM-GEN SERVICE FIRM	KY, OHIO, HARTFORD, OHIO COUNTY SCHOOL DISTRICT	211833592000461	Base Charge Count	90.0000000	92.0000000	95.0000000
EVANSVILLE	OHIO COUNTY SCHOOL DISTRICT	UNINCORP	0050	0009	KY-COM-GEN SERVICE FIRM	KY, OHIO, UNINCORP, OHIO COUNTY SCHOOL DISTRICT	211830000000461	Base Charge Count	36.0000000	37.0000000	38.0000000
LOUISVILLE	SHELBY COUNTY SCHOOL DISTRICT	SHELBYVILLE	0050	0009	KY-COM-GEN SERVICE FIRM	KY, SHELBY, SHELBYVILLE, SHELBY COUNTY SCHOOL DISTRICT	212117005000531	Base Charge Count	384.0000000	396.0000000	392.0000000
LOUISVILLE	SHELBY COUNTY SCHOOL DISTRICT	SIMPSONVILLE	0050	0009	KY-COM-GEN SERVICE FIRM	KY, SHELBY, SIMPSONVILLE, SHELBY COUNTY SCHOOL DISTRICT	212117075200531	Base Charge Count	2.0000000	3.0000000	2.0000000
LOUISVILLE	SHELBY COUNTY SCHOOL DISTRICT	UNINCORP	0050	0009	KY-COM-GEN SERVICE FIRM	KY, SHELBY, UNINCORP, SHELBY COUNTY SCHOOL DISTRICT	212110000000531	Base Charge Count	240.0000000	243.0000000	242.0000000
NASHVILLE	SIMPSON COUNTY SCHOOL DISTRICT	FRANKLIN	0050	0009	KY-COM-GEN SERVICE FIRM	KY, SIMPSON, FRANKLIN, SIMPSON COUNTY SCHOOL DISTRICT	212132891800535	Base Charge Count	287.0000000	280.0000000	289.0000000
NASHVILLE	SIMPSON COUNTY SCHOOL DISTRICT	UNINCORP	0050	0009	KY-COM-GEN SERVICE FIRM	KY, SIMPSON, UNINCORP, SIMPSON COUNTY SCHOOL DISTRICT	212130000000535	Base Charge Count	46.0000000	46.0000000	49.0000000
LEXINGTON	CAMPBELLSVILLE INDEPENDENT SCHOO	CAMPBELLSVILLE	0050	0009	KY-COM-GEN SERVICE FIRM	KY, TAYLOR, CAMPBELLSVILLE, CAMPBELLSVILLE INDEPENDENT SCHOO	212171216000092	Base Charge Count	359.0000000	355.0000000	350.0000000
LEXINGTON	TAYLOR COUNTY SCHOOL DISTRICT	CAMPBELLSVILLE	0050	0009	KY-COM-GEN SERVICE FIRM	KY, TAYLOR, CAMPBELLSVILLE, TAYLOR COUNTY SCHOOL DISTRICT	212171216000545	Base Charge Count	42.0000000	42.0000000	42.0000000
LEXINGTON	CAMPBELLSVILLE INDEPENDENT SCHOOL DIST	UNINCORP	0050	0009	KY-COM-GEN SERVICE FIRM	KY, TAYLOR, UNINCORP, CAMPBELLSVILLE INDEPENDENT SCHOOL DIST	212170000000092	Base Charge Count	34.0000000	35.0000000	34.0000000
LEXINGTON	TAYLOR COUNTY SCHOOL DISTRICT	UNINCORP	0050	0009	KY-COM-GEN SERVICE FIRM	KY, TAYLOR, UNINCORP, TAYLOR COUNTY SCHOOL DISTRICT	212170000000545	Base Charge Count	90.0000000	90.0000000	93.0000000
PADUCAH	TODD COUNTY SCHOOL DISTRICT	ELKTON	0050	0009	KY-COM-GEN SERVICE FIRM	KY, TODD, ELKTON, TODD COUNTY SCHOOL DISTRICT	212192440000551	Base Charge Count	107.0000000	107.0000000	109.0000000
PADUCAH	TODD COUNTY SCHOOL DISTRICT	UNINCORP	0050	0009	KY-COM-GEN SERVICE FIRM	KY, TODD, UNINCORP, TODD COUNTY SCHOOL DISTRICT	212190000000551	Base Charge Count	5.0000000	6.0000000	6.0000000
PADUCAH	TRIGG COUNTY SCHOOL DISTRICT	CADIZ	0050	0009	KY-COM-GEN SERVICE FIRM	KY, TRIGG, CADIZ, TRIGG COUNTY SCHOOL DISTRICT	212211169200555	Base Charge Count	147.0000000	153.0000000	153.0000000
PADUCAH	TRIGG COUNTY SCHOOL DISTRICT	UNINCORP	0050	0009	KY-COM-GEN SERVICE FIRM	KY, TRIGG, UNINCORP, TRIGG COUNTY SCHOOL DISTRICT	212210000000555	Base Charge Count	20.0000000	22.0000000	21.0000000
NASHVILLE	BOWLING GREEN INDEPENDENT SCHOOL	BOWLING GREEN	0050	0009	KY-COM-GEN SERVICE FIRM	KY, WARREN, BOWLING GREEN, BOWLING GREEN INDEPENDENT SCHOOL	212270690200042	Base Charge Count	936.0000000	974.0000000	965.0000000
NASHVILLE	WARREN COUNTY SCHOOL DISTRICT	BOWLING GREEN	0050	0009	KY-COM-GEN SERVICE FIRM	KY, WARREN, BOWLING GREEN, WARREN COUNTY SCHOOL DISTRICT	212270690200571	Base Charge Count	1,336.0000000	1,361.0000000	1,330.0000000
NASHVILLE	WARREN COUNTY SCHOOL DISTRICT	OAKLAND	0050	0009	KY-COM-GEN SERVICE FIRM	KY, WARREN, OAKLAND, WARREN COUNTY SCHOOL DISTRICT	212275714400571	Base Charge Count	5.0000000	5.0000000	5.0000000
NASHVILLE	WARREN COUNTY SCHOOL DISTRICT	PLUM SPRINGS	0050	0009	KY-COM-GEN SERVICE FIRM	KY, WARREN, PLUM SPRINGS, WARREN COUNTY SCHOOL DISTRICT	212276186000571	Base Charge Count	4.0000000	6.0000000	6.0000000
NASHVILLE	WARREN COUNTY SCHOOL DISTRICT	SMITHS GROVE	0050	0009	KY-COM-GEN SERVICE FIRM	KY, WARREN, SMITHS GROVE, WARREN COUNTY SCHOOL DISTRICT	212277145400571	Base Charge Count	44.0000000	40.0000000	49.0000000
NASHVILLE	WARREN COUNTY SCHOOL DISTRICT	UNINCORP	0050	0009	KY-COM-GEN SERVICE FIRM	KY, WARREN, UNINCORP, WARREN COUNTY SCHOOL DISTRICT	212270000000571	Base Charge Count	115.0000000	118.0000000	114.0000000
NASHVILLE	WARREN COUNTY SCHOOL DISTRICT	WOODBURN	0050	0009	KY-COM-GEN SERVICE FIRM	KY, WARREN, WOODBURN, WARREN COUNTY SCHOOL DISTRICT	212278441400571	Base Charge Count	10.0000000	10.0000000	11.0000000
LEXINGTON	WASHINGTON COUNTY SCHOOL DISTRI	SPRINGFIELD	0050	0009	KY-COM-GEN SERVICE FIRM	KY, WASHINGTON, SPRINGFIELD, WASHINGTON COUNTY SCHOOL DISTRI	212297266000575	Base Charge Count	144.0000000	143.0000000	146.0000000
LEXINGTON	WASHINGTON COUNTY SCHOOL DISTRICT	UNINCORP	0050	0009	KY-COM-GEN SERVICE FIRM	KY, WASHINGTON, UNINCORP, WASHINGTON COUNTY SCHOOL DISTRICT	212290000000575	Base Charge Count	12.0000000	12.0000000	12.0000000
EVANSVILLE	WEBSTER COUNTY SCHOOL DISTRICT	DIXON	0050	0009	KY-COM-GEN SERVICE FIRM	KY, WEBSTER, DIXON, WEBSTER COUNTY SCHOOL DISTRICT	212332160200585	Base Charge Count	32.0000000	32.0000000	32.0000000
EVANSVILLE	WEBSTER COUNTY SCHOOL DISTRICT	SEBREE	0050	0009	KY-COM-GEN SERVICE FIRM	KY, WEBSTER, SEBREE, WEBSTER COUNTY SCHOOL DISTRICT	212336922200585	Base Charge Count	38.0000000	38.0000000	38.0000000
EVANSVILLE	WEBSTER COUNTY SCHOOL DISTRICT	SLAUGHTERS	0050	0009	KY-COM-GEN SERVICE FIRM	KY, WEBSTER, SLAUGHTERS, WEBSTER COUNTY SCHOOL DISTRICT	212337113000585	Base Charge Count	7.0000000	7.0000000	7.0000000
EVANSVILLE	WEBSTER COUNTY SCHOOL DISTRICT	UNINCORP	0050	0009	KY-COM-GEN SERVICE FIRM	KY, WEBSTER, UNINCORP, WEBSTER COUNTY SCHOOL DISTRICT	212330000000585	Base Charge Count	34.0000000	33.0000000	35.0000000
LEXINGTON	BOYLE COUNTY SCHOOL DISTRICT	DANVILLE	0050	0009	KY-IND -GEN SERVICE INTERRUPTIBLE	KY, BOYLE, DANVILLE, BOYLE COUNTY SCHOOL DISTRICT	210211988200051	Base Charge Count	1.0000000	1.0000000	
LEXINGTON	DANVILLE INDEPENDENT SCHOOL DISTRICT	DANVILLE	0050	0009	KY-IND -GEN SERVICE INTERRUPTIBLE	KY, BOYLE, DANVILLE, DANVILLE INDEPENDENT SCHOOL DISTRICT	210211988200143	Base Charge Count			1.0000000
EVANSVILLE	DAVIESS COUNTY SCHOOL DISTRICT	OWENSBORO	0050	0009	KY-IND -GEN SERVICE INTERRUPTIBLE	KY, DAVIESS, OWENSBORO, DAVIESS COUNTY SCHOOL DISTRICT	210595862000145	Base Charge Count	1.0000000	1.0000000	1.0000000
EVANSVILLE	DAVIESS COUNTY SCHOOL DISTRICT	UNINCORP	0050	0009	KY-IND -GEN SERVICE INTERRUPTIBLE	KY, DAVIESS, UNINCORP, DAVIESS COUNTY SCHOOL DISTRICT	210590000000145	Base Charge Count		2.0000000	
PADUCAH	GRAVES COUNTY SCHOOL DISTRICT	UNINCORP	0050	0009	KY-IND -GEN SERVICE INTERRUPTIBLE	KY, GRAVES, UNINCORP, GRAVES COUNTY SCHOOL DISTRICT	210830000000205	Base Charge Count		2.0000000	1.0000000
EVANSVILLE	HANCOCK COUNTY SCHOOL DISTRICT	UNINCORP	0050	0009	KY-IND -GEN SERVICE INTERRUPTIBLE	KY, HANCOCK, UNINCORP, HANCOCK COUNTY SCHOOL DISTRICT	210910000000225	Base Charge Count	1.0000000	1.0000000	1.0000000

PADUCAH	PADUCAH INDEPENDENT SCHOOL DISTRICT	PADUCAH	0050	0009	KY-IND -GEN SERVICE INTERRUPTIBLE	KY, MCCRACKEN, PADUCAH, PADUCAH INDEPENDENT SCHOOL DISTRICT	211455863600476	Base Charge Count	1.0000000		3.0000000
EVANSVILLE	OHIO COUNTY SCHOOL DISTRICT	BEAVER DAM	0050	0009	KY-IND -GEN SERVICE INTERRUPTIBLE	KY, OHIO, BEAVER DAM, OHIO COUNTY SCHOOL DISTRICT	211830465400461	Base Charge Count	1.0000000	1.0000000	1.0000000
LEXINGTON	ANDERSON COUNTY SCHOOL DISTRICT	LAWRENCEBURG	0050	0009	KY-IND -GEN SERVICE FIRM	KY, ANDERSON, LAWRENCEBURG, ANDERSON COUNTY SCHOOL DISTRICT	210054414600011	Base Charge Count	1.0000000	1.0000000	1.0000000
LEXINGTON	ANDERSON COUNTY SCHOOL DISTRICT	UNINCORP	0050	0009	KY-IND -GEN SERVICE FIRM	KY, ANDERSON, UNINCORP, ANDERSON COUNTY SCHOOL DISTRICT	210050000000011	Base Charge Count			
NASHVILLE	BARREN COUNTY SCHOOL DISTRICT	GLASGOW	0050	0009	KY-IND -GEN SERVICE FIRM	KY, BARREN, GLASGOW, BARREN COUNTY SCHOOL DISTRICT	210093111400021	Base Charge Count	5.0000000	5.0000000	5.0000000
NASHVILLE	GLASGOW INDEPENDENT SCHOOL DISTRICT	GLASGOW	0050	0009	KY-IND -GEN SERVICE FIRM	KY, BARREN, GLASGOW, GLASGOW INDEPENDENT SCHOOL DISTRICT	210093111400197	Base Charge Count	4.0000000	5.0000000	5.0000000
NASHVILLE	BARREN COUNTY SCHOOL DISTRICT	UNINCORP	0050	0009	KY-IND -GEN SERVICE FIRM	KY, BARREN, UNINCORP, BARREN COUNTY SCHOOL DISTRICT	210090000000021	Base Charge Count	1.0000000	1.0000000	1.0000000
LEXINGTON	BOYLE COUNTY SCHOOL DISTRICT	DANVILLE	0050	0009	KY-IND -GEN SERVICE FIRM	KY, BOYLE, DANVILLE, BOYLE COUNTY SCHOOL DISTRICT	210211988200051	Base Charge Count	3.0000000	3.0000000	3.0000000
LEXINGTON	DANVILLE INDEPENDENT SCHOOL DISTRICT	DANVILLE	0050	0009	KY-IND -GEN SERVICE FIRM	KY, BOYLE, DANVILLE, DANVILLE INDEPENDENT SCHOOL DISTRICT	210211988200143	Base Charge Count	4.0000000	4.0000000	4.0000000
PADUCAH	CALDWELL COUNTY SCHOOL DISTRICT	PRINCETON	0050	0009	KY-IND -GEN SERVICE FIRM	KY, CALDWELL, PRINCETON, CALDWELL COUNTY SCHOOL DISTRICT	210336313800081	Base Charge Count	1.0000000	5.0000000	3.0000000
PADUCAH	CALDWELL COUNTY SCHOOL DISTRICT	UNINCORP	0050	0009	KY-IND -GEN SERVICE FIRM	KY, CALDWELL, UNINCORP, CALDWELL COUNTY SCHOOL DISTRICT	210330000000081	Base Charge Count	2.0000000	1.0000000	1.0000000
PADUCAH	CHRISTIAN COUNTY SCHOOL DISTRIC	HOPKINSVILLE	0050	0009	KY-IND -GEN SERVICE FIRM	KY, CHRISTIAN, HOPKINSVILLE, CHRISTIAN COUNTY SCHOOL DISTRIC	210473791800115	Base Charge Count	12.0000000	12.0000000	18.0000000
PADUCAH	CHRISTIAN COUNTY SCHOOL DISTRICT	UNINCORP	0050	0009	KY-IND -GEN SERVICE FIRM	KY, CHRISTIAN, UNINCORP, CHRISTIAN COUNTY SCHOOL DISTRICT	210470000000115	Base Charge Count	1.0000000	1.0000000	1.0000000
PADUCAH	CRITTENDEN COUNTY SCHOOL DISTRICT	MARION	0050	0009	KY-IND -GEN SERVICE FIRM	KY, CRITTENDEN, MARION, CRITTENDEN COUNTY SCHOOL DISTRICT	210555003400135	Base Charge Count	2.0000000	1.0000000	2.0000000
PADUCAH	CRITTENDEN COUNTY SCHOOL DISTRICT	UNINCORP	0050	0009	KY-IND -GEN SERVICE FIRM	KY, CRITTENDEN, UNINCORP, CRITTENDEN COUNTY SCHOOL DISTRICT	210550000000135	Base Charge Count	1.0000000	1.0000000	1.0000000
EVANSVILLE	DAVIESS COUNTY SCHOOL DISTRICT	OWENSBORO	0050	0009	KY-IND -GEN SERVICE FIRM	KY, DAVIESS, OWENSBORO, DAVIESS COUNTY SCHOOL DISTRICT	210595862000145	Base Charge Count	5.0000000	5.0000000	6.0000000
EVANSVILLE	OWENSBORO INDEPENDENT SCHOOL DISTRIC	OWENSBORO	0050	0009	KY-IND -GEN SERVICE FIRM	KY, DAVIESS, OWENSBORO, OWENSBORO INDEPENDENT SCHOOL DISTRIC	210595862000472	Base Charge Count	5.0000000	5.0000000	5.0000000
EVANSVILLE	DAVIESS COUNTY SCHOOL DISTRICT	UNINCORP	0050	0009	KY-IND -GEN SERVICE FIRM	KY, DAVIESS, UNINCORP, DAVIESS COUNTY SCHOOL DISTRICT	210590000000145	Base Charge Count	7.0000000	7.0000000	7.0000000
LEXINGTON	GARRARD COUNTY SCHOOL DISTRICT	LANCASTER	0050	0009	KY-IND -GEN SERVICE FIRM	KY, GARRARD, LANCASTER, GARRARD COUNTY SCHOOL DISTRICT	210794384000195	Base Charge Count	1.0000000	1.0000000	1.0000000
PADUCAH	GRAVES COUNTY SCHOOL DISTRICT	UNINCORP	0050	0009	KY-IND -GEN SERVICE FIRM	KY, GRAVES, UNINCORP, GRAVES COUNTY SCHOOL DISTRICT	210830000000205	Base Charge Count	1.0000000	1.0000000	1.0000000
LEXINGTON	GREEN COUNTY SCHOOL DISTRICT	GREENSBURG	0050	0009	KY-IND -GEN SERVICE FIRM	KY, GREEN, GREENSBURG, GREEN COUNTY SCHOOL DISTRICT	210873296800215	Base Charge Count			
LEXINGTON	GREEN COUNTY SCHOOL DISTRICT	UNINCORP	0050	0009	KY-IND -GEN SERVICE FIRM	KY, GREEN, UNINCORP, GREEN COUNTY SCHOOL DISTRICT	210870000000215	Base Charge Count	2.0000000	2.0000000	2.0000000
EVANSVILLE	HANCOCK COUNTY SCHOOL DISTRICT	UNINCORP	0050	0009	KY-IND -GEN SERVICE FIRM	KY, HANCOCK, UNINCORP, HANCOCK COUNTY SCHOOL DISTRICT	210910000000225	Base Charge Count	1.0000000	1.0000000	1.0000000
NASHVILLE	CAVERNA INDEPENDENT SCHOOL DISTRICT	HORSE CAVE	0050	0009	KY-IND -GEN SERVICE FIRM	KY, HART, HORSE CAVE, CAVERNA INDEPENDENT SCHOOL DISTRICT	210993800800113	Base Charge Count	1.0000000	1.0000000	1.0000000
NASHVILLE	HART COUNTY SCHOOL DISTRICT	MUNFORDVILLE	0050	0009	KY-IND -GEN SERVICE FIRM	KY, HART, MUNFORDVILLE, HART COUNTY SCHOOL DISTRICT	210995457000245	Base Charge Count	1.0000000	2.0000000	
NASHVILLE	CAVERNA INDEPENDENT SCHOOL DISTRICT	UNINCORP	0050	0009	KY-IND -GEN SERVICE FIRM	KY, HART, UNINCORP, CAVERNA INDEPENDENT SCHOOL DISTRICT	210990000000113	Base Charge Count	2.0000000	1.0000000	3.0000000
PADUCAH	DAWSON SPRINGS INDEPENDENT SCHO	DAWSON SPRINGS	0050	0009	KY-IND -GEN SERVICE FIRM	KY, HOPKINS, DAWSON SPRINGS, DAWSON SPRINGS INDEPENDENT SCHO	211072022400146	Base Charge Count	2.0000000	3.0000000	2.0000000
PADUCAH	HOPKINS COUNTY SCHOOL DISTRICT	MADISONVILLE	0050	0009	KY-IND -GEN SERVICE FIRM	KY, HOPKINS, MADISONVILLE, HOPKINS COUNTY SCHOOL DISTRICT	211074936600265	Base Charge Count	13.0000000	4.0000000	4.0000000
PADUCAH	HOPKINS COUNTY SCHOOL DISTRICT	UNINCORP	0050	0009	KY-IND -GEN SERVICE FIRM	KY, HOPKINS, UNINCORP, HOPKINS COUNTY SCHOOL DISTRICT	211070000000265	Base Charge Count	1.0000000	1.0000000	
LEXINGTON	LINCOLN COUNTY SCHOOL DISTRICT	STANFORD	0050	0009	KY-IND -GEN SERVICE FIRM	KY, LINCOLN, STANFORD, LINCOLN COUNTY SCHOOL DISTRICT	211377311000341	Base Charge Count	1.0000000	1.0000000	1.0000000
NASHVILLE	LOGAN COUNTY SCHOOL DISTRICT	AUBURN	0050	0009	KY-IND -GEN SERVICE FIRM	KY, LOGAN, AUBURN, LOGAN COUNTY SCHOOL DISTRICT	211410262800351	Base Charge Count	3.0000000	3.0000000	3.0000000
NASHVILLE	RUSSELLVILLE INDEPENDENT SCHOOL DIS	RUSSELLVILLE	0050	0009	KY-IND -GEN SERVICE FIRM	KY, LOGAN, RUSSELLVILLE, RUSSELLVILLE INDEPENDENT SCHOOL DIS	211416751200523	Base Charge Count	3.0000000	3.0000000	3.0000000
NASHVILLE	LOGAN COUNTY SCHOOL DISTRICT	UNINCORP	0050	0009	KY-IND -GEN SERVICE FIRM	KY, LOGAN, UNINCORP, LOGAN COUNTY SCHOOL DISTRICT	211410000000351	Base Charge Count	1.0000000	1.0000000	1.0000000
LEXINGTON	MARION COUNTY SCHOOL DISTRICT	LEBANON	0050	0009	KY-IND -GEN SERVICE FIRM	KY, MARION, LEBANON, MARION COUNTY SCHOOL DISTRICT	211594434400375	Base Charge Count	10.0000000	10.0000000	11.0000000
PADUCAH	MARSHALL COUNTY SCHOOL DISTRICT	CALVERT CITY	0050	0009	KY-IND -GEN SERVICE FIRM	KY, MARSHALL, CALVERT CITY, MARSHALL COUNTY SCHOOL DISTRICT	211571201600381	Base Charge Count		1.0000000	2.0000000
PADUCAH	MARSHALL COUNTY SCHOOL DISTRICT	UNINCORP	0050	0009	KY-IND -GEN SERVICE FIRM	KY, MARSHALL, UNINCORP, MARSHALL COUNTY SCHOOL DISTRICT	211570000000381	Base Charge Count	1.0000000	1.0000000	
PADUCAH	PADUCAH INDEPENDENT SCHOOL DISTRICT	PADUCAH	0050	0009	KY-IND -GEN SERVICE FIRM	KY, MCCRACKEN, PADUCAH, PADUCAH INDEPENDENT SCHOOL DISTRICT	211455863600476	Base Charge Count	2.0000000	2.0000000	2.0000000
PADUCAH	MCCRACKEN COUNTY SCHOOL DISTRICT	UNINCORP	0050	0009	KY-IND -GEN SERVICE FIRM	KY, MCCRACKEN, UNINCORP, MCCRACKEN COUNTY SCHOOL DISTRICT	211450000000395	Base Charge Count	2.0000000	2.0000000	2.0000000
PADUCAH	PADUCAH INDEPENDENT SCHOOL DISTRICT	UNINCORP	0050	0009	KY-IND -GEN SERVICE FIRM	KY, MCCRACKEN, UNINCORP, PADUCAH INDEPENDENT SCHOOL DISTRICT	211450000000476	Base Charge Count	1.0000000	1.0000000	1.0000000
EVANSVILLE	MCLEAN COUNTY SCHOOL DISTRICT	UNINCORP	0050	0009	KY-IND -GEN SERVICE FIRM	KY, MCLEAN, UNINCORP, MCLEAN COUNTY SCHOOL DISTRICT	211490000000495	Base Charge Count	1.0000000	1.0000000	1.0000000
LEXINGTON	BURGIN INDEPENDENT SCHOOL DISTRICT	BURGIN	0050	0009	KY-IND -GEN SERVICE FIRM	KY, MERCER, BURGIN, BURGIN INDEPENDENT SCHOOL DISTRICT	211671104400072	Base Charge Count	1.0000000	1.0000000	1.0000000
LEXINGTON	MERCER COUNTY SCHOOL DISTRICT	HARRODSBURG	0050	0009	KY-IND -GEN SERVICE FIRM	KY, MERCER, HARRODSBURG, MERCER COUNTY SCHOOL DISTRICT	211673496600421	Base Charge Count	5.0000000	5.0000000	5.0000000
EVANSVILLE	OHIO COUNTY SCHOOL DISTRICT	HARTFORD	0050	0009	KY-IND -GEN SERVICE FIRM	KY, OHIO, HARTFORD, OHIO COUNTY SCHOOL DISTRICT	211833502000461	Base Charge Count	1.0000000	1.0000000	1.0000000
EVANSVILLE	OHIO COUNTY SCHOOL DISTRICT	UNINCORP	0050	0009	KY-IND -GEN SERVICE FIRM	KY, OHIO, UNINCORP, OHIO COUNTY SCHOOL DISTRICT	211830000000461	Base Charge Count	1.0000000	1.0000000	1.0000000
LOUISVILLE	SHELBY COUNTY SCHOOL DISTRICT	SHELBYVILLE	0050	0009	KY-IND -GEN SERVICE FIRM	KY, SHELBY, SHELBYVILLE, SHELBY COUNTY SCHOOL DISTRICT	212117005000531	Base Charge Count	3.0000000	3.0000000	3.0000000
LOUISVILLE	SHELBY COUNTY SCHOOL DISTRICT	UNINCORP	0050	0009	KY-IND -GEN SERVICE FIRM	KY, SHELBY, UNINCORP, SHELBY COUNTY SCHOOL DISTRICT	212110000000531	Base Charge Count	14.0000000	19.0000000	14.0000000
NASHVILLE	SIMPSON COUNTY SCHOOL DISTRICT	FRANKLIN	0050	0009	KY-IND -GEN SERVICE FIRM	KY, SIMPSON, FRANKLIN, SIMPSON COUNTY SCHOOL DISTRICT	212132691800535	Base Charge Count	6.0000000	6.0000000	6.0000000
NASHVILLE	SIMPSON COUNTY SCHOOL DISTRICT	UNINCORP	0050	0009	KY-IND -GEN SERVICE FIRM	KY, SIMPSON, UNINCORP, SIMPSON COUNTY SCHOOL DISTRICT	212130000000535	Base Charge Count	8.0000000	8.0000000	8.0000000
LEXINGTON	CAMPBELLSVILLE INDEPENDENT SCHOOL DIST	UNINCORP	0050	0009	KY-IND -GEN SERVICE FIRM	KY, TAYLOR, UNINCORP, CAMPBELLSVILLE INDEPENDENT SCHOOL DIST	212170000000092	Base Charge Count	2.0000000	2.0000000	2.0000000
PADUCAH	TODD COUNTY SCHOOL DISTRICT	ELKTON	0050	0009	KY-IND -GEN SERVICE FIRM	KY, TODD, ELKTON, TODD COUNTY SCHOOL DISTRICT	212192440000551	Base Charge Count	3.0000000	3.0000000	2.0000000
PADUCAH	TRIGG COUNTY SCHOOL DISTRICT	CADIZ	0050	0009	KY-IND -GEN SERVICE FIRM	KY, TRIGG, CADIZ, TRIGG COUNTY SCHOOL DISTRICT	212211169200555	Base Charge Count	6.0000000	6.0000000	6.0000000
PADUCAH	TRIGG COUNTY SCHOOL DISTRICT	UNINCORP	0050	0009	KY-IND -GEN SERVICE FIRM	KY, TRIGG, UNINCORP, TRIGG COUNTY SCHOOL DISTRICT	212210000000555	Base Charge Count	2.0000000	2.0000000	1.0000000
NASHVILLE	BOWLING GREEN INDEPENDENT SCHOOL	BOWLING GREEN	0050	0009	KY-IND -GEN SERVICE FIRM	KY, WARREN, BOWLING GREEN, BOWLING GREEN INDEPENDENT SCHOOL	212270890200042	Base Charge Count	4.0000000	4.0000000	3.0000000
NASHVILLE	WARREN COUNTY SCHOOL DISTRICT	BOWLING GREEN	0050	0009	KY-IND -GEN SERVICE FIRM	KY, WARREN, BOWLING GREEN, WARREN COUNTY SCHOOL DISTRICT	212270890200571	Base Charge Count	22.0000000	27.0000000	16.0000000
LEXINGTON	WASHINGTON COUNTY SCHOOL DISTRI	SPRINGFIELD	0050	0009	KY-IND -GEN SERVICE FIRM	KY, WASHINGTON, SPRINGFIELD, WASHINGTON COUNTY SCHOOL DISTRI	212297266000575	Base Charge Count	4.0000000	4.0000000	4.0000000
EVANSVILLE	WEBSTER COUNTY SCHOOL DISTRICT	SEBREE	0050	0009	KY-IND -GEN SERVICE FIRM	KY, WEBSTER, SEBREE, WEBSTER COUNTY SCHOOL DISTRICT	212336922200585	Base Charge Count	2.0000000	2.0000000	2.0000000
EVANSVILLE	WEBSTER COUNTY SCHOOL DISTRICT	UNINCORP	0050	0009	KY-IND -GEN SERVICE FIRM	KY, WEBSTER, UNINCORP, WEBSTER COUNTY SCHOOL DISTRICT	212330000000585	Base Charge Count	1.0000000	1.0000000	1.0000000
LEXINGTON	ANDERSON COUNTY SCHOOL DISTRICT	LAWRENCEBURG	0050	0009	KY-RES - GEN SERVICE FIRM	KY, ANDERSON, LAWRENCEBURG, ANDERSON COUNTY SCHOOL DISTRICT	210054414600011	Base Charge Count	1,475.0000000	1,498.0000000	1,489.0000000
LEXINGTON	ANDERSON COUNTY SCHOOL DISTRICT	UNINCORP	0050	0009	KY-RES - GEN SERVICE FIRM	KY, ANDERSON, UNINCORP, ANDERSON COUNTY SCHOOL DISTRICT	210050000000011	Base Charge Count	909.0000000	899.0000000	913.0000000
NASHVILLE	CAVERNA INDEPENDENT SCHOOL DISTRICT	CAVE CITY	0050	0009	KY-RES - GEN SERVICE FIRM	KY, BARREN, CAVE CITY, CAVERNA INDEPENDENT SCHOOL DISTRICT	210091349200113	Base Charge Count	531.0000000	530.0000000	564.0000000
NASHVILLE	BARREN COUNTY SCHOOL DISTRICT	GLASGOW	0050	0009	KY-RES - GEN SERVICE FIRM	KY, BARREN, GLASGOW, BARREN COUNTY SCHOOL DISTRICT	210093111400021	Base Charge Count	515.0000000	516.0000000	523.0000000
NASHVILLE	GLASGOW INDEPENDENT SCHOOL DISTRICT	GLASGOW	0050	0009	KY-RES - GEN SERVICE FIRM	KY, BARREN, GLASGOW, GLASGOW INDEPENDENT SCHOOL DISTRICT	210093111400197	Base Charge Count	3,161.0000000	3,184.0000000	3,241.0000000
NASHVILLE	BARREN COUNTY SCHOOL DISTRICT	PARK CITY	0050	0009	KY-RES - GEN SERVICE FIRM	KY, BARREN, PARK CITY, BARREN COUNTY SCHOOL DISTRICT	210095923200021	Base Charge Count	147.0000000	146.0000000	146.0000000
NASHVILLE	BARREN COUNTY SCHOOL DISTRICT	UNINCORP	0050	0009	KY-RES - GEN SERVICE FIRM	KY, BARREN, UNINCORP, BARREN COUNTY SCHOOL DISTRICT	210090000000021	Base Charge Count	523.0000000	531.0000000	523.0000000
NASHVILLE	CAVERNA INDEPENDENT SCHOOL DISTRICT	UNINCORP	0050	0009	KY-RES - GEN SERVICE FIRM	KY, BARREN, UNINCORP, CAVERNA INDEPENDENT SCHOOL DISTRICT	210090000000113	Base Charge Count	29.0000000	29.0000000	30.0000000
NASHVILLE	GLASGOW INDEPENDENT SCHOOL DISTRICT	UNINCORP	0050	0009	KY-RES - GEN SERVICE FIRM	KY, BARREN, UNINCORP, GLASGOW INDEPENDENT SCHOOL DISTRICT	210090000000197	Base Charge Count	31.0000000	33.0000000	32.0000000
LEXINGTON	BOYLE COUNTY SCHOOL DISTRICT	DANVILLE	0050	0009	KY-RES - GEN SERVICE FIRM	KY, BOYLE, DANVILLE, BOYLE COUNTY SCHOOL DISTRICT	210211988200051	Base Charge Count	805.0000000	801.0000000	757.0000000
LEXINGTON	DANVILLE INDEPENDENT SCHOOL DISTRICT	DANVILLE	0050	0009	KY-RES - GEN SERVICE FIRM	KY, BOYLE, DANVILLE, DANVILLE INDEPENDENT SCHOOL DISTRICT	210211988200143	Base Charge Count	3,510.0000000	3,502.0000000	3,692.0000000
LEXINGTON	BOYLE COUNTY SCHOOL DISTRICT	JUNCTION CITY	0050	0009	KY-RES - GEN SERVICE FIRM	KY, BOYLE, JUNCTION CITY, BOYLE COUNTY SCHOOL DISTRICT	210214133800051	Base Charge Count	430.0000000	451.0000000	457.0000000
LEXINGTON	BOYLE COUNTY SCHOOL DISTRICT	PERRYVILLE	0050	0009	KY-RES - GEN SERVICE FIRM	KY, BOYLE, PERRYVILLE, BOYLE COUNTY SCHOOL DISTRICT	210216025800051	Base Charge Count	214.0000000	234.0000000	222.0000000
LEXINGTON	BOYLE COUNTY SCHOOL DISTRICT	UNINCORP	0050	0009	KY-RES - GEN SERVICE FIRM	KY, BOYLE, UNINCORP, BOYLE COUNTY SCHOOL DISTRICT	210210000000051	Base Charge Count	392.0000000	410.0000000	402.0000000
LEXINGTON	DANVILLE INDEPENDENT SCHOOL DISTRICT	UNINCORP	0050	0009	KY-RES - GEN SERVICE FIRM	KY, BOYLE, UNINCORP, DANVILLE INDEPENDENT SCHOOL DISTRICT	210210000000143	Base Charge Count	24.0000000	23.0000000	24.0000000
EVANSVILLE	CLOVERPORT INDEPENDENT SCHOOL	CLOVERPORT	0050	0009	KY-RES - GEN SERVICE FIRM	KY, BRECKINRIDGE, CLOVERPORT, CLOVERPORT INDEPENDENT SCHOOL	210271590400132	Base Charge Count	243.0000000	255.0000000	246.0000000
EVANSVILLE	BRECKINRIDGE COUNTY SCHOOL DI	HARDINSBURG	0050	0009	KY-RES - GEN SERVICE FIRM	KY, BRECKINRIDGE, HARDINSBURG, BRECKINRIDGE COUNTY SCHOOL DI	210279455200065	Base Charge Count	672.0000000	707.0000000	698.0000000
EVANSVILLE	BRECKINRIDGE COUNTY SCHOOL DISTR	UNINCORP	0050	0009	KY-RES - GEN SERVICE FIRM	KY, BRECKINRIDGE, UNINCORP, BRECKINRIDGE COUNTY SCHOOL DISTR	210270000000065	Base Charge Count	67.0000000	72.0000000	66.0000000
EVANSVILLE	CLOVERPORT INDEPENDENT SCHOOL DI	UNINCORP	0050	0009	KY-RES - GEN SERVICE FIRM	KY, BRECKINRIDGE, UNINCORP, CLOVERPORT INDEPENDENT SCHOOL DI	210270000000132	Base Charge Count	3.0000000	4.0000000	3.0000000
PADUCAH	CALDWELL COUNTY SCHOOL DISTRICT	FREDONIA	0050	0009	KY-RES - GEN SERVICE FIRM	KY, CALDWELL, FREDONIA, CALDWELL COUNTY SCHOOL DISTRICT	210332908000081	Base Charge Count	140.0000000	137.0000000	140.0000000
PADUCAH	CALDWELL COUNTY SCHOOL DISTRICT	PRINCETON	0050	0009	KY-RES - GEN SERVICE FIRM	KY, CALDWELL, PRINCETON, CALDWELL COUNTY SCHOOL DISTRICT	210336313800081	Base Charge Count	2,216.0000000	2,228.0000000	2,083.0000000
PADUCAH	CALDWELL COUNTY SCHOOL DISTRICT	UNINCORP	0050	0009	KY-RES - GEN SERVICE FIRM	KY, CALDWELL, UNINCORP, CALDWELL COUNTY SCHOOL DISTRICT	210330000000081	Base Charge Count	53.0000000	63.0000000	59.0000000
LEXINGTON	CASEY COUNTY SCHOOL DISTRICT	UNINCORP	0050	0009	KY-RES - GEN SERVICE FIRM	KY, CASEY, UNINCORP, CASEY COUNTY SCHOOL DISTRICT	210450000000111	Base Charge Count	2.0000000	2.0000000	2.0000000
PADUCAH	CHRISTIAN COUNTY SCHOOL DISTRICT	CROFTON	0050	0009	KY-RES - GEN SERVICE FIRM	KY, CHRISTIAN, CROFTON, CHRISTIAN COUNTY SCHOOL DISTRICT	210471865800115	Base Charge Count	202.0000000	223.0000000	216.0000000
PADUCAH	CHRISTIAN COUNTY SCHOOL DISTRIC	HOPKINSVILLE	0050	0009	KY-RES - GEN SERVICE FIRM	KY, CHRISTIAN, HOPKINSVILLE, CHRISTIAN COUNTY SCHOOL DISTRIC	210473791800115	Base Charge Count	8,305.0000000	8,391.0000000	8,347.0000000
PADUCAH	CHRISTIAN COUNTY SCHOOL DISTRICT	UNINCORP	0050	0009	KY-RES - GEN SERVICE FIRM	KY, CHRISTIAN, UNINCORP, CHRISTIAN COUNTY SCHOOL DISTRICT	210470000000115	Base Charge Count	499.0000000	535.0000000	519.0000000
PADUCAH	CRITTENDEN COUNTY SCHOOL DISTRICT	MARION	0050	0009	KY-RES - GEN SERVICE FIRM	KY, CRITTENDEN, MARION, CRITTENDEN COUNTY SCHOOL DISTRICT	210555003400135	Base Charge Count	689.0000000	710.0000000	715.0000000
PADUCAH	CALDWELL COUNTY SCHOOL DISTRICT	UNINCORP	0050	0009	KY-RES - GEN SERVICE FIRM	KY, CRITTENDEN, UNINCORP, CALDWELL COUNTY SCHOOL DISTRICT	210550000000081	Base Charge Count	1.0000000	2.0000000	1.0000000
PADUCAH	CRITTENDEN COUNTY SCHOOL DISTRICT	UNINCORP	0050	0009	KY-RES - GEN SERVICE FIRM	KY, CRITTENDEN, UNINCORP, CRITTENDEN COUNTY SCHOOL DISTRICT	210550000000135	Base Charge Count	103.0000000	103.0000000	100.0000000
EVANSVILLE	DAVIESS COUNTY SCHOOL DISTRICT	MASONVILLE	0050	0009	KY-RES - GEN SERVICE FIRM	KY, DAVIESS, MASONVILLE, DAVIESS COUNTY SCHOOL DISTRICT	210595052000145	Base Charge Count	321.0000000	322.0000000	323.0000000

EVANSVILLE	DAVIESS COUNTY SCHOOL DISTRICT	OWENSBORO	0050	0009	KY-RES - GEN SERVICE FIRM	KY, DAVIESS, OWENSBORO, DAVIESS COUNTY SCHOOL DISTRICT	210595862000145	Base Charge Count	9,666.0000000	9,699.0000000	9,681.0000000
EVANSVILLE	OWENSBORO INDEPENDENT SCHOOL DISTRIC	OWENSBORO	0050	0009	KY-RES - GEN SERVICE FIRM	KY, DAVIESS, OWENSBORO, OWENSBORO INDEPENDENT SCHOOL DISTRIC	210595862000472	Base Charge Count	10,798.0000000	10,849.0000000	10,876.0000000
EVANSVILLE	DAVIESS COUNTY SCHOOL DISTRICT	UNINCORP	0050	0009	KY-RES - GEN SERVICE FIRM	KY, DAVIESS, UNINCORP, DAVIESS COUNTY SCHOOL DISTRICT	210590000000145	Base Charge Count	8,834.0000000	8,856.0000000	8,824.0000000
EVANSVILLE	OHIO COUNTY SCHOOL DISTRICT	UNINCORP	0050	0009	KY-RES - GEN SERVICE FIRM	KY, DAVIESS, UNINCORP, OHIO COUNTY SCHOOL DISTRICT	210590000000461	Base Charge Count	4.0000000	4.0000000	4.0000000
EVANSVILLE	OWENSBORO INDEPENDENT SCHOOL DISTRICT	UNINCORP	0050	0009	KY-RES - GEN SERVICE FIRM	KY, DAVIESS, UNINCORP, OWENSBORO INDEPENDENT SCHOOL DISTRICT	210590000000472	Base Charge Count	256.0000000	257.0000000	257.0000000
EVANSVILLE	DAVIESS COUNTY SCHOOL DISTRICT	WHITESVILLE	0050	0009	KY-RES - GEN SERVICE FIRM	KY, DAVIESS, WHITESVILLE, DAVIESS COUNTY SCHOOL DISTRICT	210598283000145	Base Charge Count	257.0000000	255.0000000	259.0000000
NASHVILLE	EDMONSON COUNTY SCHOOL DISTRICT	UNINCORP	0050	0009	KY-RES - GEN SERVICE FIRM	KY, EDMONSON, UNINCORP, EDMONSON COUNTY SCHOOL DISTRICT	210610000000151	Base Charge Count	27.0000000	29.0000000	13.0000000
LEXINGTON	FRANKFORT INDEPENDENT SCHOOL DISTRI	FRANKFORT	0050	0009	KY-RES - GEN SERVICE FIRM	KY, FRANKLIN, FRANKFORT, FRANKFORT INDEPENDENT SCHOOL DISTRI	210732890000177	Base Charge Count	19.0000000	16.0000000	18.0000000
LEXINGTON	FRANKLIN COUNTY SCHOOL DISTRICT	FRANKFORT	0050	0009	KY-RES - GEN SERVICE FIRM	KY, FRANKLIN, FRANKFORT, FRANKLIN COUNTY SCHOOL DISTRICT	210732890000181	Base Charge Count	4.0000000	4.0000000	4.0000000
LEXINGTON	FRANKLIN COUNTY SCHOOL DISTRICT	UNINCORP	0050	0009	KY-RES - GEN SERVICE FIRM	KY, FRANKLIN, UNINCORP, FRANKLIN COUNTY SCHOOL DISTRICT	210730000000181	Base Charge Count	748.0000000	755.0000000	759.0000000
LEXINGTON	GARRARD COUNTY SCHOOL DISTRICT	LANCASTER	0050	0009	KY-RES - GEN SERVICE FIRM	KY, GARRARD, LANCASTER, GARRARD COUNTY SCHOOL DISTRICT	210794394000195	Base Charge Count	763.0000000	793.0000000	804.0000000
LEXINGTON	GARRARD COUNTY SCHOOL DISTRICT	UNINCORP	0050	0009	KY-RES - GEN SERVICE FIRM	KY, GARRARD, UNINCORP, GARRARD COUNTY SCHOOL DISTRICT	210790000000195	Base Charge Count	90.0000000	88.0000000	90.0000000
PADUCAH	GRAVES COUNTY SCHOOL DISTRICT	MAYFIELD	0050	0009	KY-RES - GEN SERVICE FIRM	KY, GRAVES, MAYFIELD, GRAVES COUNTY SCHOOL DISTRICT	210835089800205	Base Charge Count	91.0000000	92.0000000	95.0000000
PADUCAH	MAYFIELD INDEPENDENT SCHOOL DISTRICT	MAYFIELD	0050	0009	KY-RES - GEN SERVICE FIRM	KY, GRAVES, MAYFIELD, MAYFIELD INDEPENDENT SCHOOL DISTRICT	210835089800392	Base Charge Count	2,984.0000000	3,016.0000000	3,122.0000000
PADUCAH	GRAVES COUNTY SCHOOL DISTRICT	UNINCORP	0050	0009	KY-RES - GEN SERVICE FIRM	KY, GRAVES, UNINCORP, GRAVES COUNTY SCHOOL DISTRICT	210830000000205	Base Charge Count	2,154.0000000	2,163.0000000	2,182.0000000
PADUCAH	GRAVES COUNTY SCHOOL DISTRICT	WATER VALLEY	0050	0009	KY-RES - GEN SERVICE FIRM	KY, GRAVES, WATER VALLEY, GRAVES COUNTY SCHOOL DISTRICT	210838083200205	Base Charge Count	72.0000000	74.0000000	80.0000000
PADUCAH	GRAVES COUNTY SCHOOL DISTRICT	WINGO	0050	0009	KY-RES - GEN SERVICE FIRM	KY, GRAVES, WINGO, GRAVES COUNTY SCHOOL DISTRICT	210838385600205	Base Charge Count	198.0000000	200.0000000	208.0000000
LEXINGTON	GREEN COUNTY SCHOOL DISTRICT	GREENSBURG	0050	0009	KY-RES - GEN SERVICE FIRM	KY, GREEN, GREENSBURG, GREEN COUNTY SCHOOL DISTRICT	210873298800215	Base Charge Count	623.0000000	635.0000000	621.0000000
LEXINGTON	GREEN COUNTY SCHOOL DISTRICT	UNINCORP	0050	0009	KY-RES - GEN SERVICE FIRM	KY, GREEN, UNINCORP, GREEN COUNTY SCHOOL DISTRICT	210870000000215	Base Charge Count	295.0000000	298.0000000	303.0000000
LEXINGTON	TAYLOR COUNTY SCHOOL DISTRICT	UNINCORP	0050	0009	KY-RES - GEN SERVICE FIRM	KY, GREEN, UNINCORP, TAYLOR COUNTY SCHOOL DISTRICT	210870000000545	Base Charge Count	4.0000000	4.0000000	4.0000000
EVANSVILLE	HANCOCK COUNTY SCHOOL DISTRICT	HAWESVILLE	0050	0009	KY-RES - GEN SERVICE FIRM	KY, HANCOCK, HAWESVILLE, HANCOCK COUNTY SCHOOL DISTRICT	210913520000225	Base Charge Count	364.0000000	364.0000000	372.0000000
EVANSVILLE	HANCOCK COUNTY SCHOOL DISTRICT	UNINCORP	0050	0009	KY-RES - GEN SERVICE FIRM	KY, HANCOCK, UNINCORP, HANCOCK COUNTY SCHOOL DISTRICT	210910000000225	Base Charge Count	113.0000000	118.0000000	111.0000000
NASHVILLE	CAVERNA INDEPENDENT SCHOOL DISTRICT	HORSE CAVE	0050	0009	KY-RES - GEN SERVICE FIRM	KY, HART, HORSE CAVE, CAVERNA INDEPENDENT SCHOOL DISTRICT	210993800400113	Base Charge Count	624.0000000	631.0000000	626.0000000
NASHVILLE	HART COUNTY SCHOOL DISTRICT	MUNFORDVILLE	0050	0009	KY-RES - GEN SERVICE FIRM	KY, HART, MUNFORDVILLE, HART COUNTY SCHOOL DISTRICT	210995457000245	Base Charge Count	381.0000000	390.0000000	408.0000000
NASHVILLE	CAVERNA INDEPENDENT SCHOOL DISTRICT	UNINCORP	0050	0009	KY-RES - GEN SERVICE FIRM	KY, HART, UNINCORP, CAVERNA INDEPENDENT SCHOOL DISTRICT	210990000000113	Base Charge Count	67.0000000	69.0000000	69.0000000
NASHVILLE	HART COUNTY SCHOOL DISTRICT	UNINCORP	0050	0009	KY-RES - GEN SERVICE FIRM	KY, HART, UNINCORP, HART COUNTY SCHOOL DISTRICT	210990000000245	Base Charge Count	64.0000000	63.0000000	63.0000000
EVANSVILLE	HENDERSON COUNTY SCHOOL DISTRICT	HENDERSON	0050	0009	KY-RES - GEN SERVICE FIRM	KY, HENDERSON, HENDERSON, HENDERSON COUNTY SCHOOL DISTRICT	211013586600251	Base Charge Count	290.0000000	293.0000000	294.0000000
EVANSVILLE	HENDERSON COUNTY SCHOOL DISTRICT	ROBARDS	0050	0009	KY-RES - GEN SERVICE FIRM	KY, HENDERSON, ROBARDS, HENDERSON COUNTY SCHOOL DISTRICT	211016587400251	Base Charge Count	76.0000000	74.0000000	75.0000000
EVANSVILLE	HENDERSON COUNTY SCHOOL DISTRICT	UNINCORP	0050	0009	KY-RES - GEN SERVICE FIRM	KY, HENDERSON, UNINCORP, HENDERSON COUNTY SCHOOL DISTRICT	211010000000251	Base Charge Count	1,063.0000000	1,064.0000000	1,070.0000000
PADUCAH	DAWSON SPRINGS INDEPENDENT SCHO	DAWSON SPRINGS	0050	0009	KY-RES - GEN SERVICE FIRM	KY, HOPKINS, DAWSON SPRINGS, DAWSON SPRINGS INDEPENDENT SCHO	211072022400146	Base Charge Count	637.0000000	636.0000000	655.0000000
PADUCAH	HOPKINS COUNTY SCHOOL DISTRICT	DAWSON SPRINGS	0050	0009	KY-RES - GEN SERVICE FIRM	KY, HOPKINS, DAWSON SPRINGS, HOPKINS COUNTY SCHOOL DISTRICT	211072022400265	Base Charge Count	29.0000000	31.0000000	30.0000000
PADUCAH	HOPKINS COUNTY SCHOOL DISTRICT	EARLINGTON	0050	0009	KY-RES - GEN SERVICE FIRM	KY, HOPKINS, EARLINGTON, HOPKINS COUNTY SCHOOL DISTRICT	211072323000265	Base Charge Count	439.0000000	443.0000000	460.0000000
EVANSVILLE	HOPKINS COUNTY SCHOOL DISTRICT	HANSON	0050	0009	KY-RES - GEN SERVICE FIRM	KY, HOPKINS, HANSON, HOPKINS COUNTY SCHOOL DISTRICT	211073439000265	Base Charge Count	160.0000000	161.0000000	163.0000000
PADUCAH	HOPKINS COUNTY SCHOOL DISTRICT	MADISONVILLE	0050	0009	KY-RES - GEN SERVICE FIRM	KY, HOPKINS, MADISONVILLE, HOPKINS COUNTY SCHOOL DISTRICT	211074935600265	Base Charge Count	5,751.0000000	5,784.0000000	5,632.0000000
PADUCAH	HOPKINS COUNTY SCHOOL DISTRICT	MORTONS GAP	0050	0009	KY-RES - GEN SERVICE FIRM	KY, HOPKINS, MORTONS GAP, HOPKINS COUNTY SCHOOL DISTRICT	211075361600265	Base Charge Count	225.0000000	244.0000000	236.0000000
PADUCAH	HOPKINS COUNTY SCHOOL DISTRICT	NORTONVILLE	0050	0009	KY-RES - GEN SERVICE FIRM	KY, HOPKINS, NORTONVILLE, HOPKINS COUNTY SCHOOL DISTRICT	211075691000265	Base Charge Count	360.0000000	359.0000000	356.0000000
PADUCAH	HOPKINS COUNTY SCHOOL DISTRICT	SAINT CHARLES	0050	0009	KY-RES - GEN SERVICE FIRM	KY, HOPKINS, SAINT CHARLES, HOPKINS COUNTY SCHOOL DISTRICT	211076771000265	Base Charge Count	34.0000000	38.0000000	37.0000000
PADUCAH	HOPKINS COUNTY SCHOOL DISTRICT	UNINCORP	0050	0009	KY-RES - GEN SERVICE FIRM	KY, HOPKINS, UNINCORP, HOPKINS COUNTY SCHOOL DISTRICT	211070000000265	Base Charge Count	1,259.0000000	1,279.0000000	1,204.0000000
LEXINGTON	JACKSON COUNTY SCHOOL DISTRICT	UNINCORP	0050	0009	KY-RES - GEN SERVICE FIRM	KY, JACKSON, UNINCORP, JACKSON COUNTY SCHOOL DISTRICT	211090000000271	Base Charge Count	1.0000000	1.0000000	1.0000000
LOUISVILLE	JEFFERSON COUNTY	LOUISVILLE/JEFFERSON COUNTY	0050	0009	KY-RES - GEN SERVICE FIRM	KY, JEFFERSON, LOUISVILLE/JEFFERSON COUNTY, JEFFERSON COUNTY	211114800600275	Base Charge Count	140.0000000	183.0000000	149.0000000
LOUISVILLE	JEFFERSON COUNTY SCHOOL DISTRICT	UNINCORP	0050	0009	KY-RES - GEN SERVICE FIRM	KY, JEFFERSON, UNINCORP, JEFFERSON COUNTY SCHOOL DISTRICT	211110000000275	Base Charge Count	273.0000000	299.0000000	280.0000000
LEXINGTON	LINCOLN COUNTY SCHOOL DISTRICT	HUSTONVILLE	0050	0009	KY-RES - GEN SERVICE FIRM	KY, LINCOLN, HUSTONVILLE, LINCOLN COUNTY SCHOOL DISTRICT	211373683600341	Base Charge Count	79.0000000	85.0000000	85.0000000
LEXINGTON	LINCOLN COUNTY SCHOOL DISTRICT	STANFORD	0050	0009	KY-RES - GEN SERVICE FIRM	KY, LINCOLN, STANFORD, LINCOLN COUNTY SCHOOL DISTRICT	211377311000341	Base Charge Count	742.0000000	768.0000000	772.0000000
LEXINGTON	LINCOLN COUNTY SCHOOL DISTRICT	UNINCORP	0050	0009	KY-RES - GEN SERVICE FIRM	KY, LINCOLN, UNINCORP, LINCOLN COUNTY SCHOOL DISTRICT	211370000000341	Base Charge Count	293.0000000	311.0000000	305.0000000
PADUCAH	LIVINGSTON COUNTY SCHOOL DISTR	GRAND RIVERS	0050	0009	KY-RES - GEN SERVICE FIRM	KY, LIVINGSTON, GRAND RIVERS, LIVINGSTON COUNTY SCHOOL DISTR	211393221200345	Base Charge Count	164.0000000	163.0000000	160.0000000
PADUCAH	LIVINGSTON COUNTY SCHOOL DISTRICT	UNINCORP	0050	0009	KY-RES - GEN SERVICE FIRM	KY, LIVINGSTON, UNINCORP, LIVINGSTON COUNTY SCHOOL DISTRICT	211390000000345	Base Charge Count	240.0000000	249.0000000	251.0000000
NASHVILLE	LOGAN COUNTY SCHOOL DISTRICT	ADAIRVILLE	0050	0009	KY-RES - GEN SERVICE FIRM	KY, LOGAN, ADAIRVILLE, LOGAN COUNTY SCHOOL DISTRICT	211410029800351	Base Charge Count	330.0000000	285.0000000	312.0000000
NASHVILLE	LOGAN COUNTY SCHOOL DISTRICT	AUBURN	0050	0009	KY-RES - GEN SERVICE FIRM	KY, LOGAN, AUBURN, LOGAN COUNTY SCHOOL DISTRICT	211410263800351	Base Charge Count	391.0000000	391.0000000	404.0000000
NASHVILLE	LOGAN COUNTY SCHOOL DISTRICT	RUSSELLVILLE	0050	0009	KY-RES - GEN SERVICE FIRM	KY, LOGAN, RUSSELLVILLE, LOGAN COUNTY SCHOOL DISTRICT	211416751200351	Base Charge Count	373.0000000	348.0000000	337.0000000
NASHVILLE	RUSSELLVILLE INDEPENDENT SCHOOL DIS	RUSSELLVILLE	0050	0009	KY-RES - GEN SERVICE FIRM	KY, LOGAN, RUSSELLVILLE, RUSSELLVILLE INDEPENDENT SCHOOL DIS	211416751200523	Base Charge Count	1,750.0000000	1,774.0000000	1,786.0000000
NASHVILLE	LOGAN COUNTY SCHOOL DISTRICT	UNINCORP	0050	0009	KY-RES - GEN SERVICE FIRM	KY, LOGAN, UNINCORP, LOGAN COUNTY SCHOOL DISTRICT	211410000000351	Base Charge Count	401.0000000	402.0000000	388.0000000
NASHVILLE	RUSSELLVILLE INDEPENDENT SCHOOL DISTRIC	UNINCORP	0050	0009	KY-RES - GEN SERVICE FIRM	KY, LOGAN, UNINCORP, RUSSELLVILLE INDEPENDENT SCHOOL DISTRIC	211410000000523	Base Charge Count	4.0000000	4.0000000	4.0000000
PADUCAH	LYON COUNTY SCHOOL DISTRICT	EDDYVILLE	0050	0009	KY-RES - GEN SERVICE FIRM	KY, LYON, EDDYVILLE, LYON COUNTY SCHOOL DISTRICT	211432382400361	Base Charge Count	253.0000000	255.0000000	260.0000000
PADUCAH	LYON COUNTY SCHOOL DISTRICT	UNINCORP	0050	0009	KY-RES - GEN SERVICE FIRM	KY, LYON, UNINCORP, LYON COUNTY SCHOOL DISTRICT	211430000000361	Base Charge Count	34.0000000	36.0000000	36.0000000
LEXINGTON	MARION COUNTY SCHOOL DISTRICT	LEBANON	0050	0009	KY-RES - GEN SERVICE FIRM	KY, MARION, LEBANON, MARION COUNTY SCHOOL DISTRICT	211554424400375	Base Charge Count	1,555.0000000	1,551.0000000	1,572.0000000
LEXINGTON	MARION COUNTY SCHOOL DISTRICT	UNINCORP	0050	0009	KY-RES - GEN SERVICE FIRM	KY, MARION, UNINCORP, MARION COUNTY SCHOOL DISTRICT	211550000000375	Base Charge Count	170.0000000	177.0000000	175.0000000
PADUCAH	MARSHALL COUNTY SCHOOL DISTRICT	CALVERT CITY	0050	0009	KY-RES - GEN SERVICE FIRM	KY, MARSHALL, CALVERT CITY, MARSHALL COUNTY SCHOOL DISTRICT	211571201600381	Base Charge Count	610.0000000	805.0000000	648.0000000
PADUCAH	MARSHALL COUNTY SCHOOL DISTRICT	UNINCORP	0050	0009	KY-RES - GEN SERVICE FIRM	KY, MARSHALL, UNINCORP, MARSHALL COUNTY SCHOOL DISTRICT	211570000000381	Base Charge Count	572.0000000	588.0000000	566.0000000
PADUCAH	MCCRACKEN COUNTY SCHOOL DISTRICT	UNINCORP	0050	0009	KY-RES - GEN SERVICE FIRM	KY, MARSHALL, UNINCORP, MCCRACKEN COUNTY SCHOOL DISTRICT	211570000000395	Base Charge Count	7.0000000	7.0000000	8.0000000
PADUCAH	MCCRACKEN COUNTY SCHOOL DISTRICT	HENDRON	0050	0009	KY-RES - GEN SERVICE FIRM	KY, MCCRACKEN, HENDRON, MCCRACKEN COUNTY SCHOOL DISTRICT	211453590200395	Base Charge Count	437.0000000	443.0000000	450.0000000
PADUCAH	MCCRACKEN COUNTY SCHOOL DISTRICT	LONE OAK	0050	0009	KY-RES - GEN SERVICE FIRM	KY, MCCRACKEN, LONE OAK, MCCRACKEN COUNTY SCHOOL DISTRICT	211454751200395	Base Charge Count	17.0000000	17.0000000	17.0000000
PADUCAH	MCCRACKEN COUNTY SCHOOL DISTRICT	MASSAC	0050	0009	KY-RES - GEN SERVICE FIRM	KY, MCCRACKEN, MASSAC, MCCRACKEN COUNTY SCHOOL DISTRICT	211455055600395	Base Charge Count	462.0000000	468.0000000	461.0000000
PADUCAH	MCCRACKEN COUNTY SCHOOL DISTRICT	PADUCAH	0050	0009	KY-RES - GEN SERVICE FIRM	KY, MCCRACKEN, PADUCAH, MCCRACKEN COUNTY SCHOOL DISTRICT	211455683600395	Base Charge Count	1,695.0000000	1,692.0000000	1,680.0000000
PADUCAH	PADUCAH INDEPENDENT SCHOOL DISTRICT	PADUCAH	0050	0009	KY-RES - GEN SERVICE FIRM	KY, MCCRACKEN, PADUCAH, PADUCAH INDEPENDENT SCHOOL DISTRICT	211455683600476	Base Charge Count	7,038.0000000	7,087.0000000	7,120.0000000
PADUCAH	MCCRACKEN COUNTY SCHOOL DISTRICT	REIDLAND	0050	0009	KY-RES - GEN SERVICE FIRM	KY, MCCRACKEN, REIDLAND, MCCRACKEN COUNTY SCHOOL DISTRICT	211456463200395	Base Charge Count	1,488.0000000	1,504.0000000	1,515.0000000
PADUCAH	MCCRACKEN COUNTY SCHOOL DISTRICT	UNINCORP	0050	0009	KY-RES - GEN SERVICE FIRM	KY, MCCRACKEN, UNINCORP, MCCRACKEN COUNTY SCHOOL DISTRICT	211450000000395	Base Charge Count	6,229.0000000	6,283.0000000	6,314.0000000
PADUCAH	PADUCAH INDEPENDENT SCHOOL DISTRICT	UNINCORP	0050	0009	KY-RES - GEN SERVICE FIRM	KY, MCCRACKEN, UNINCORP, PADUCAH INDEPENDENT SCHOOL DISTRICT	211450000000476	Base Charge Count	7.0000000	8.0000000	9.0000000
PADUCAH	MCCRACKEN COUNTY SCHOOL DIS	WOODLAWN OAKDALE	0050	0009	KY-RES - GEN SERVICE FIRM	KY, MCCRACKEN, WOODLAWN OAKDALE, MCCRACKEN COUNTY SCHOOL DIS	211458456700395	Base Charge Count	233.0000000	233.0000000	239.0000000
EVANSVILLE	MCLEAN COUNTY SCHOOL DISTRICT	CALHOUN	0050	0009	KY-RES - GEN SERVICE FIRM	KY, MCLEAN, CALHOUN, MCLEAN COUNTY SCHOOL DISTRICT	211491185400405	Base Charge Count	231.0000000	229.0000000	236.0000000
EVANSVILLE	MCLEAN COUNTY SCHOOL DISTRICT	LIVERMORE	0050	0009	KY-RES - GEN SERVICE FIRM	KY, MCLEAN, LIVERMORE, MCLEAN COUNTY SCHOOL DISTRICT	211494706200405	Base Charge Count	356.0000000	353.0000000	358.0000000
PADUCAH	MCLEAN COUNTY SCHOOL DISTRICT	SACRAMENTO	0050	0009	KY-RES - GEN SERVICE FIRM	KY, MCLEAN, SACRAMENTO, MCLEAN COUNTY SCHOOL DISTRICT	211496753800405	Base Charge Count	114.0000000	118.0000000	118.0000000
EVANSVILLE	MCLEAN COUNTY SCHOOL DISTRICT	UNINCORP	0050	0009	KY-RES - GEN SERVICE FIRM	KY, MCLEAN, UNINCORP, MCLEAN COUNTY SCHOOL DISTRICT	211490000000405	Base Charge Count	329.0000000	328.0000000	337.0000000
LEXINGTON	BURGIN INDEPENDENT SCHOOL DISTRICT	BURGIN	0050	0009	KY-RES - GEN SERVICE FIRM	KY, MERCER, BURGIN, BURGIN INDEPENDENT SCHOOL DISTRICT	211671104400072	Base Charge Count	214.0000000	216.0000000	206.0000000
LEXINGTON	MERCER COUNTY SCHOOL DISTRICT	HARRODSBURG	0050	0009	KY-RES - GEN SERVICE FIRM	KY, MERCER, HARRODSBURG, MERCER COUNTY SCHOOL DISTRICT	211673496000421	Base Charge Count	1,825.0000000	1,842.0000000	1,865.0000000
LEXINGTON	BURGIN INDEPENDENT SCHOOL DISTRICT	UNINCORP	0050	0009	KY-RES - GEN SERVICE FIRM	KY, MERCER, UNINCORP, BURGIN INDEPENDENT SCHOOL DISTRICT	211670000000072	Base Charge Count	26.0000000	28.0000000	28.0000000
LEXINGTON	MERCER COUNTY SCHOOL DISTRICT	UNINCORP	0050	0009	KY-RES - GEN SERVICE FIRM	KY, MERCER, UNINCORP, MERCER COUNTY SCHOOL DISTRICT	211670000000421	Base Charge Count	438.0000000	457.0000000	447.0000000
PADUCAH	MUHLENBERG COUNTY SCHOOL DISTRICT	BREMEN	0050	0009	KY-RES - GEN SERVICE FIRM	KY, MUHLENBERG, BREMEN, MUHLENBERG COUNTY SCHOOL DISTRICT	211770940600445	Base Charge Count	50.0000000	52.0000000	53.0000000
PADUCAH	MUHLENBERG COUNTY SCHOOL DISTR	CENTRAL CITY	0050	0009	KY-RES - GEN SERVICE FIRM	KY, MUHLENBERG, CENTRAL CITY, MUHLENBERG COUNTY SCHOOL DISTR	211771397800445	Base Charge Count	1,282.0000000	1,284.0000000	1,313.0000000
PADUCAH	MUHLENBERG COUNTY SCHOOL DISTRIC	GREENVILLE	0050	0009	KY-RES - GEN SERVICE FIRM	KY, MUHLENBERG, GREENVILLE, MUHLENBERG COUNTY SCHOOL DISTRIC	211773022000445	Base Charge Count	1,345.0000000	1,340.0000000	1,326.0000000
PADUCAH	MUHLENBERG COUNTY SCHOOL DISTRICT	POWDERLY	0050	0009	KY-RES - GEN SERVICE FIRM	KY, MUHLENBERG, POWDERLY, MUHLENBERG COUNTY SCHOOL DISTRICT	211776265200445	Base Charge Count	180.0000000	182.0000000	184.0000000
PADUCAH	MUHLENBERG COUNTY SCHOOL DISTRICT	UNINCORP	0050	0009	KY-RES - GEN SERVICE FIRM	KY, MUHLENBERG, UNINCORP, MUHLENBERG COUNTY SCHOOL DISTRICT	211770000000445	Base Charge Count	608.0000000	626.0000000	631.0000000
EVANSVILLE	OHIO COUNTY SCHOOL DISTRICT	BEAVER DAM	0050	0009	KY-RES - GEN SERVICE FIRM	KY, OHIO, BEAVER DAM, OHIO COUNTY SCHOOL DISTRICT	211830465400461	Base Charge Count	1,105.0000000	1,098.0000000	1,125.0000000
EVANSVILLE	OHIO COUNTY SCHOOL DISTRICT	FORDSVILLE	0050	0009	KY-RES - GEN SERVICE FIRM	KY, OHIO, FORDSVILLE, OHIO COUNTY SCHOOL DISTRICT	211832827000461	Base Charge Count	257.0000000	257.0000000	261.0000000
EVANSVILLE	OHIO COUNTY SCHOOL DISTRICT	HARTFORD	0050	0009	KY-RES - GEN SERVICE FIRM	KY, OHIO, HARTFORD, OHIO COUNTY SCHOOL DISTRICT	211833502000461	Base Charge Count	798.0000000	794.0000000	803.0000000
EVANSVILLE	OHIO COUNTY SCHOOL DISTRICT	UNINCORP	0050	0009	KY-RES - GEN SERVICE FIRM	KY, OHIO, UNINCORP, OHIO COUNTY SCHOOL DISTRICT	211830000000461	Base Charge Count	439.0000000	446.0000000	449.0000000
LOUISVILLE	SHELBY COUNTY SCHOOL DISTRICT	SHELBYVILLE	0050	0009	KY-RES - GEN SERVICE FIRM	KY, SHELBY, SHELBYVILLE, SHELBY COUNTY SCHOOL DISTRICT	212117005000531	Base Charge Count	3,505.0000000	3,562.0000000	3,596.0000000
LOUISVILLE	SHELBY COUNTY SCHOOL DISTRICT	SIMPSONVILLE	0050	0009	KY-RES - GEN SERVICE FIRM	KY, SHELBY, SIMPSONVILLE, SHELBY COUNTY SCHOOL DISTRICT	212117075200531	Base Charge Count	108.0000000	159.0000000	131.0000000

LOUISVILLE	SHELBY COUNTY SCHOOL DISTRICT	UNINCORP	0050	0009	KY-RES - GEN SERVICE FIRM	KY, SHELBY, UNINCORP, SHELBY COUNTY SCHOOL DISTRICT	212110000000531	Base Charge Count	2,429.0000000	2,496.0000000	2,469.0000000
NASHVILLE	SIMPSON COUNTY SCHOOL DISTRICT	FRANKLIN	0050	0009	KY-RES - GEN SERVICE FIRM	KY, SIMPSON, FRANKLIN, SIMPSON COUNTY SCHOOL DISTRICT	212132891800535	Base Charge Count	2,394.0000000	2,420.0000000	2,454.0000000
NASHVILLE	SIMPSON COUNTY SCHOOL DISTRICT	UNINCORP	0050	0009	KY-RES - GEN SERVICE FIRM	KY, SIMPSON, UNINCORP, SIMPSON COUNTY SCHOOL DISTRICT	212130000000535	Base Charge Count	700.0000000	690.0000000	706.0000000
LEXINGTON	CAMPBELLSVILLE INDEPENDENT SCHOO	CAMPBELLSVILLE	0050	0009	KY-RES - GEN SERVICE FIRM	KY, TAYLOR, CAMPBELLSVILLE, CAMPBELLSVILLE INDEPENDENT SCHOO	212171216000092	Base Charge Count	2,419.0000000	2,400.0000000	2,440.0000000
LEXINGTON	TAYLOR COUNTY SCHOOL DISTRICT	CAMPBELLSVILLE	0050	0009	KY-RES - GEN SERVICE FIRM	KY, TAYLOR, CAMPBELLSVILLE, TAYLOR COUNTY SCHOOL DISTRICT	212171216000545	Base Charge Count	840.0000000	841.0000000	834.0000000
LEXINGTON	CAMPBELLSVILLE INDEPENDENT SCHOOL DIST	UNINCORP	0050	0009	KY-RES - GEN SERVICE FIRM	KY, TAYLOR, UNINCORP, CAMPBELLSVILLE INDEPENDENT SCHOOL DIST	212170000000092	Base Charge Count	18.0000000	18.0000000	18.0000000
LEXINGTON	TAYLOR COUNTY SCHOOL DISTRICT	UNINCORP	0050	0009	KY-RES - GEN SERVICE FIRM	KY, TAYLOR, UNINCORP, TAYLOR COUNTY SCHOOL DISTRICT	212170000000545	Base Charge Count	1,002.0000000	998.0000000	1,017.0000000
PADUCAH	TODD COUNTY SCHOOL DISTRICT	ELKTON	0050	0009	KY-RES - GEN SERVICE FIRM	KY, TODD, ELKTON, TODD COUNTY SCHOOL DISTRICT	212192440000551	Base Charge Count	516.0000000	527.0000000	538.0000000
PADUCAH	TODD COUNTY SCHOOL DISTRICT	UNINCORP	0050	0009	KY-RES - GEN SERVICE FIRM	KY, TODD, UNINCORP, TODD COUNTY SCHOOL DISTRICT	212190000000551	Base Charge Count	92.0000000	90.0000000	92.0000000
PADUCAH	TRIGG COUNTY SCHOOL DISTRICT	CADIZ	0050	0009	KY-RES - GEN SERVICE FIRM	KY, TRIGG, CADIZ, TRIGG COUNTY SCHOOL DISTRICT	212211169200555	Base Charge Count	637.0000000	647.0000000	665.0000000
PADUCAH	TRIGG COUNTY SCHOOL DISTRICT	UNINCORP	0050	0009	KY-RES - GEN SERVICE FIRM	KY, TRIGG, UNINCORP, TRIGG COUNTY SCHOOL DISTRICT	212210000000555	Base Charge Count	211.0000000	210.0000000	212.0000000
NASHVILLE	BOWLING GREEN INDEPENDENT SCHOOL	BOWLING GREEN	0050	0009	KY-RES - GEN SERVICE FIRM	KY, WARREN, BOWLING GREEN, BOWLING GREEN INDEPENDENT SCHOOL	212270890200042	Base Charge Count	6,935.0000000	6,991.0000000	7,040.0000000
NASHVILLE	WARREN COUNTY SCHOOL DISTRICT	BOWLING GREEN	0050	0009	KY-RES - GEN SERVICE FIRM	KY, WARREN, BOWLING GREEN, WARREN COUNTY SCHOOL DISTRICT	212270890200571	Base Charge Count	9,697.0000000	9,793.0000000	9,776.0000000
NASHVILLE	WARREN COUNTY SCHOOL DISTRICT	OAKLAND	0050	0009	KY-RES - GEN SERVICE FIRM	KY, WARREN, OAKLAND, WARREN COUNTY SCHOOL DISTRICT	212275714400571	Base Charge Count	69.0000000	68.0000000	70.0000000
NASHVILLE	WARREN COUNTY SCHOOL DISTRICT	PLUM SPRINGS	0050	0009	KY-RES - GEN SERVICE FIRM	KY, WARREN, PLUM SPRINGS, WARREN COUNTY SCHOOL DISTRICT	212276186000571	Base Charge Count	145.0000000	144.0000000	140.0000000
NASHVILLE	WARREN COUNTY SCHOOL DISTRICT	SMITHS GROVE	0050	0009	KY-RES - GEN SERVICE FIRM	KY, WARREN, SMITHS GROVE, WARREN COUNTY SCHOOL DISTRICT	212277145400571	Base Charge Count	223.0000000	229.0000000	223.0000000
NASHVILLE	WARREN COUNTY SCHOOL DISTRICT	UNINCORP	0050	0009	KY-RES - GEN SERVICE FIRM	KY, WARREN, UNINCORP, WARREN COUNTY SCHOOL DISTRICT	212270000000571	Base Charge Count	4,518.0000000	4,553.0000000	4,474.0000000
NASHVILLE	WARREN COUNTY SCHOOL DISTRICT	WOODBURN	0050	0009	KY-RES - GEN SERVICE FIRM	KY, WARREN, WOODBURN, WARREN COUNTY SCHOOL DISTRICT	212278441400571	Base Charge Count	126.0000000	127.0000000	137.0000000
LEXINGTON	WASHINGTON COUNTY SCHOOL DISTRI	SPRINGFIELD	0050	0009	KY-RES - GEN SERVICE FIRM	KY, WASHINGTON, SPRINGFIELD, WASHINGTON COUNTY SCHOOL DISTRI	212297269000575	Base Charge Count	703.0000000	706.0000000	724.0000000
LEXINGTON	WASHINGTON COUNTY SCHOOL DISTRICT	UNINCORP	0050	0009	KY-RES - GEN SERVICE FIRM	KY, WASHINGTON, UNINCORP, WASHINGTON COUNTY SCHOOL DISTRICT	212290000000575	Base Charge Count	52.0000000	53.0000000	53.0000000
EVANSVILLE	WEBSTER COUNTY SCHOOL DISTRICT	DIXON	0050	0009	KY-RES - GEN SERVICE FIRM	KY, WEBSTER, DIXON, WEBSTER COUNTY SCHOOL DISTRICT	212332168200585	Base Charge Count	181.0000000	180.0000000	184.0000000
EVANSVILLE	WEBSTER COUNTY SCHOOL DISTRICT	SEBREE	0050	0009	KY-RES - GEN SERVICE FIRM	KY, WEBSTER, SEBREE, WEBSTER COUNTY SCHOOL DISTRICT	212336922200585	Base Charge Count	288.0000000	291.0000000	291.0000000
EVANSVILLE	WEBSTER COUNTY SCHOOL DISTRICT	SLAUGHTERS	0050	0009	KY-RES - GEN SERVICE FIRM	KY, WEBSTER, SLAUGHTERS, WEBSTER COUNTY SCHOOL DISTRICT	212337113000585	Base Charge Count	82.0000000	79.0000000	80.0000000
EVANSVILLE	WEBSTER COUNTY SCHOOL DISTRICT	UNINCORP	0050	0009	KY-RES - GEN SERVICE FIRM	KY, WEBSTER, UNINCORP, WEBSTER COUNTY SCHOOL DISTRICT	212330000000585	Base Charge Count	157.0000000	150.0000000	155.0000000
NASHVILLE	CAVERNA INDEPENDENT SCHOOL DISTRICT	CAVE CITY	0050	0009	KY-RES - GEN SERVICE PUBLIC HOUSING	KY, BARREN, CAVE CITY, CAVERNA INDEPENDENT SCHOOL DISTRICT	210091346200113	Base Charge Count	23.0000000	23.0000000	24.0000000
NASHVILLE	GLASGOW INDEPENDENT SCHOOL DISTRICT	GLASGOW	0050	0009	KY-RES - GEN SERVICE PUBLIC HOUSING	KY, BARREN, GLASGOW, GLASGOW INDEPENDENT SCHOOL DISTRICT	210093111400197	Base Charge Count	95.0000000	105.0000000	99.0000000
LEXINGTON	BOYLE COUNTY SCHOOL DISTRICT	DANVILLE	0050	0009	KY-RES - GEN SERVICE PUBLIC HOUSING	KY, BOYLE, DANVILLE, BOYLE COUNTY SCHOOL DISTRICT	210211998200051	Base Charge Count	1.0000000	1.0000000	1.0000000
PADUCAH	CALDWELL COUNTY SCHOOL DISTRICT	PRINCETON	0050	0009	KY-RES - GEN SERVICE PUBLIC HOUSING	KY, CALDWELL, PRINCETON, CALDWELL COUNTY SCHOOL DISTRICT	210336313900081	Base Charge Count	96.0000000	68.0000000	69.0000000
PADUCAH	CHRISTIAN COUNTY SCHOOL DISTRIC	HOPKINSVILLE	0050	0009	KY-RES - GEN SERVICE PUBLIC HOUSING	KY, CHRISTIAN, HOPKINSVILLE, CHRISTIAN COUNTY SCHOOL DISTRIC	210473791800115	Base Charge Count	1.0000000	1.0000000	1.0000000
PADUCAH	MAYFIELD INDEPENDENT SCHOOL DISTRICT	MAYFIELD	0050	0009	KY-RES - GEN SERVICE PUBLIC HOUSING	KY, GRAVES, MAYFIELD, MAYFIELD INDEPENDENT SCHOOL DISTRICT	210483089800392	Base Charge Count	226.0000000	230.0000000	227.0000000
PADUCAH	GRAVES COUNTY SCHOOL DISTRICT	UNINCORP	0050	0009	KY-RES - GEN SERVICE PUBLIC HOUSING	KY, GRAVES, UNINCORP, GRAVES COUNTY SCHOOL DISTRICT	210830000000205	Base Charge Count	2.0000000	2.0000000	2.0000000
PADUCAH	DAWSON SPRINGS INDEPENDENT SCHO	DAWSON SPRINGS	0050	0009	KY-RES - GEN SERVICE PUBLIC HOUSING	KY, HOPKINS, DAWSON SPRINGS, DAWSON SPRINGS INDEPENDENT SCHO	211072022400146	Base Charge Count	53.0000000	58.0000000	53.0000000
PADUCAH	LYON COUNTY SCHOOL DISTRICT	EDDYVILLE	0050	0009	KY-RES - GEN SERVICE PUBLIC HOUSING	KY, LYON, EDDYVILLE, LYON COUNTY SCHOOL DISTRICT	211432382400361	Base Charge Count			
PADUCAH	MARSHALL COUNTY SCHOOL DISTRICT	CALVERT CITY	0050	0009	KY-RES - GEN SERVICE PUBLIC HOUSING	KY, MARSHALL, CALVERT CITY, MARSHALL COUNTY SCHOOL DISTRICT	211571201600381	Base Charge Count	19.0000000	23.0000000	21.0000000
PADUCAH	MARSHALL COUNTY SCHOOL DISTRICT	UNINCORP	0050	0009	KY-RES - GEN SERVICE PUBLIC HOUSING	KY, MARSHALL, UNINCORP, MARSHALL COUNTY SCHOOL DISTRICT	211570000000381	Base Charge Count	1.0000000	1.0000000	1.0000000
PADUCAH	MCCRACKEN COUNTY SCHOOL DISTRICT	PADUCAH	0050	0009	KY-RES - GEN SERVICE PUBLIC HOUSING	KY, MCCRACKEN, PADUCAH, MCCRACKEN COUNTY SCHOOL DISTRICT	211455883600395	Base Charge Count	18.0000000	18.0000000	18.0000000
PADUCAH	PADUCAH INDEPENDENT SCHOOL DISTRICT	PADUCAH	0050	0009	KY-RES - GEN SERVICE PUBLIC HOUSING	KY, MCCRACKEN, PADUCAH, PADUCAH INDEPENDENT SCHOOL DISTRICT	211455883600476	Base Charge Count	727.0000000	754.0000000	730.0000000
PADUCAH	MCCRACKEN COUNTY SCHOOL DISTRICT	UNINCORP	0050	0009	KY-RES - GEN SERVICE PUBLIC HOUSING	KY, MCCRACKEN, UNINCORP, MCCRACKEN COUNTY SCHOOL DISTRICT	211450000000395	Base Charge Count	2.0000000	1.0000000	1.0000000
PADUCAH	MUHLENBERG COUNTY SCHOOL DISTRIC	GREENVILLE	0050	0009	KY-RES - GEN SERVICE PUBLIC HOUSING	KY, MUHLENBERG, GREENVILLE, MUHLENBERG COUNTY SCHOOL DISTRIC	211773302200445	Base Charge Count	1.0000000	1.0000000	1.0000000
PADUCAH	TRIGG COUNTY SCHOOL DISTRICT	CADIZ	0050	0009	KY-RES - GEN SERVICE PUBLIC HOUSING	KY, TRIGG, CADIZ, TRIGG COUNTY SCHOOL DISTRICT	212211169200555	Base Charge Count	75.0000000	75.0000000	75.0000000
#N/A	#VALUE!	#VALUE!	0050	0009	TN- COMMERCIAL	TN, WILLIAMSON, BRENTWOOD	471870828000000	Base Charge Count	1.0000000	1.0000000	1.0000000
#N/A	#VALUE!	#VALUE!	0050	0009	TN- COMMERCIAL FRANKLIN	TN, WILLIAMSON, FRANKLIN	471872774000000	Base Charge Count			
#N/A	#VALUE!	#VALUE!									
#N/A	#VALUE!	#VALUE!									
#N/A	#VALUE!	#VALUE!									

	September	October	November
KY-RES - GEN SERVICE FIRM	149,672	151,158	151,071
KY-RES - GEN SERVICE PUBLIC H	1,340	1,361	1,323
KY-COM-GEN SERVICE FIRM	16,763	16,900	16,920
KY-IND-GEN SERVICE FIRM	189	195	181
KY- P A- GEN SERVICE FIRM	1,544	1,572	1,520
KY-COM - GEN SERVICE INTERR	2	2	2
KY-IND -GEN SERVICE INTERRUI	4	7	7
KY- TRANSPORTATION	-	-	-
TN- COMMERCIAL	1	1	1
KY-COMPANY USE GEN SERVICI	-	-	-
Not assigned	-	-	-
	169,515	171,196	171,025
Check	(1)	(1)	(1)

A3/003/2015	A3/004/2015	A3/005/2015	A3/006/2015	A3/007/2015	A3/008/2015	A3/009/2015	A3/010/2015	A3/011/2015	Total
16.0000000	16.0000000	16.0000000	17.0000000	15.0000000	15.0000000	15.0000000	15.0000000	15.0000000	16
6.0000000	6.0000000	6.0000000	6.0000000	6.0000000	6.0000000	6.0000000	6.0000000	6.0000000	6
5.0000000	5.0000000	5.0000000	4.0000000	6.0000000	4.0000000	4.0000000	7.0000000	5.0000000	5
5.0000000	5.0000000	5.0000000	5.0000000	5.0000000	5.0000000	5.0000000	5.0000000	5.0000000	5
52.0000000	55.0000000	51.0000000	54.0000000	54.0000000	52.0000000	54.0000000	53.0000000	53.0000000	53
2.0000000	1.0000000	1.0000000	4.0000000	2.0000000	2.0000000	2.0000000	2.0000000	2.0000000	2
1.0000000	2.0000000	2.0000000	2.0000000	2.0000000	2.0000000	2.0000000	2.0000000	2.0000000	2
3.0000000	3.0000000	3.0000000	3.0000000	3.0000000	3.0000000	3.0000000	4.0000000	4.0000000	6
99.0000000	100.0000000	100.0000000	100.0000000	100.0000000	100.0000000	99.0000000	98.0000000	98.0000000	97
5.0000000	5.0000000	5.0000000	5.0000000	5.0000000	5.0000000	5.0000000	5.0000000	5.0000000	5
7.0000000	7.0000000		14.0000000	7.0000000	7.0000000	7.0000000	7.0000000	7.0000000	8
2.0000000	2.0000000	1.0000000	3.0000000	2.0000000	2.0000000	2.0000000	2.0000000	1.0000000	2
7.0000000	7.0000000	7.0000000	7.0000000	7.0000000	7.0000000	7.0000000	7.0000000	7.0000000	7
13.0000000	13.0000000	1.0000000	26.0000000	13.0000000	13.0000000	13.0000000	13.0000000	13.0000000	14
6.0000000	6.0000000		12.0000000	6.0000000	6.0000000	6.0000000	6.0000000	6.0000000	7
3.0000000	3.0000000	3.0000000	3.0000000	3.0000000	3.0000000	3.0000000	3.0000000	3.0000000	3
25.0000000	24.0000000	23.0000000	25.0000000	24.0000000	22.0000000	26.0000000	22.0000000	24.0000000	24
2.0000000	2.0000000	2.0000000	2.0000000	2.0000000	2.0000000	2.0000000	2.0000000	2.0000000	2
2.0000000	2.0000000	2.0000000	2.0000000	2.0000000	2.0000000	2.0000000	2.0000000	2.0000000	2
66.0000000	65.0000000	67.0000000	64.0000000	65.0000000	66.0000000	66.0000000	65.0000000	65.0000000	65
2.0000000	2.0000000	2.0000000	2.0000000	2.0000000	2.0000000	2.0000000	2.0000000	2.0000000	2
15.0000000	21.0000000	21.0000000	19.0000000	19.0000000	17.0000000	21.0000000	19.0000000	19.0000000	19
1.0000000	1.0000000		2.0000000	1.0000000	1.0000000	1.0000000	1.0000000	1.0000000	1
1.0000000	1.0000000	1.0000000	1.0000000	1.0000000	1.0000000	1.0000000	1.0000000	1.0000000	1
16.0000000	22.0000000	17.0000000	21.0000000	19.0000000	19.0000000	19.0000000	19.0000000	19.0000000	19
62.0000000	60.0000000	62.0000000	61.0000000	61.0000000	61.0000000	59.0000000	63.0000000	61.0000000	61
33.0000000	36.0000000	30.0000000	41.0000000	35.0000000	35.0000000	36.0000000	35.0000000	33.0000000	35
1.0000000	1.0000000	1.0000000	1.0000000	1.0000000	1.0000000	1.0000000	1.0000000	1.0000000	1
4.0000000	4.0000000	4.0000000	4.0000000	4.0000000	4.0000000	4.0000000	4.0000000	4.0000000	4
2.0000000		1.0000000	2.0000000	1.0000000	1.0000000	1.0000000	1.0000000	1.0000000	1
4.0000000	4.0000000	4.0000000	4.0000000	4.0000000	4.0000000	4.0000000	4.0000000	4.0000000	4
16.0000000	20.0000000	17.0000000	18.0000000	18.0000000	18.0000000	19.0000000	18.0000000	18.0000000	18
1.0000000	1.0000000	1.0000000	1.0000000	1.0000000	1.0000000	1.0000000	1.0000000	1.0000000	1
12.0000000	12.0000000	11.0000000	13.0000000	12.0000000	12.0000000	12.0000000	12.0000000	12.0000000	12
25.0000000	25.0000000	24.0000000	27.0000000	25.0000000	25.0000000	25.0000000	25.0000000	26.0000000	25
10.0000000	10.0000000	10.0000000	10.0000000	10.0000000	10.0000000	10.0000000	10.0000000	10.0000000	10
2.0000000	2.0000000	2.0000000	2.0000000	2.0000000	2.0000000	2.0000000	2.0000000	2.0000000	2
3.0000000	3.0000000	3.0000000	3.0000000	3.0000000	3.0000000	3.0000000	3.0000000	3.0000000	3
20.0000000	20.0000000	20.0000000	20.0000000	20.0000000	20.0000000	20.0000000	20.0000000	20.0000000	20
1.0000000	1.0000000	1.0000000	1.0000000	1.0000000	1.0000000	1.0000000	1.0000000	1.0000000	1
14.0000000	14.0000000	14.0000000	14.0000000	14.0000000	13.0000000	13.0000000	13.0000000	13.0000000	14
1.0000000	1.0000000		2.0000000	1.0000000	1.0000000	1.0000000	1.0000000	1.0000000	1
8.0000000	8.0000000	8.0000000	8.0000000	8.0000000	8.0000000	8.0000000	8.0000000	8.0000000	8
11.0000000	10.0000000	11.0000000	10.0000000	9.0000000	9.0000000	9.0000000	9.0000000	9.0000000	10
2.0000000	2.0000000	2.0000000	2.0000000	2.0000000	2.0000000	2.0000000	2.0000000	2.0000000	2
3.0000000	2.0000000	2.0000000	2.0000000	2.0000000	2.0000000	2.0000000	2.0000000	2.0000000	2
1.0000000	1.0000000	1.0000000	1.0000000	1.0000000	1.0000000	1.0000000	1.0000000	1.0000000	1
7.0000000	7.0000000	7.0000000	7.0000000	7.0000000	7.0000000	7.0000000	7.0000000	7.0000000	7
9.0000000	11.0000000	9.0000000	11.0000000	10.0000000	10.0000000	10.0000000	10.0000000	10.0000000	10
4.0000000	4.0000000	4.0000000	4.0000000	4.0000000	4.0000000	4.0000000	4.0000000	4.0000000	4
6.0000000	6.0000000	6.0000000	6.0000000	6.0000000	6.0000000	6.0000000	6.0000000	6.0000000	6
72.0000000	71.0000000	72.0000000	72.0000000	72.0000000	72.0000000	73.0000000	72.0000000	71.0000000	72
1.0000000	1.0000000		2.0000000	1.0000000	1.0000000	1.0000000	1.0000000	1.0000000	1
6.0000000	5.0000000	7.0000000	6.0000000	6.0000000	6.0000000	6.0000000	6.0000000	6.0000000	6
1.0000000	1.0000000	1.0000000	1.0000000	1.0000000	1.0000000	1.0000000	1.0000000	1.0000000	1
9.0000000	11.0000000	6.0000000	15.0000000	10.0000000	10.0000000	10.0000000	11.0000000	11.0000000	10
2.0000000	2.0000000		4.0000000	2.0000000	2.0000000	2.0000000	2.0000000	2.0000000	2
22.0000000	22.0000000	9.0000000	35.0000000	22.0000000	22.0000000	22.0000000	22.0000000	-4.0000000	20
2.0000000	2.0000000		4.0000000	2.0000000	2.0000000	2.0000000	2.0000000	2.0000000	2
3.0000000	3.0000000	3.0000000	2.0000000	4.0000000	3.0000000	3.0000000	3.0000000	3.0000000	3
1.0000000	1.0000000	1.0000000	1.0000000	1.0000000	1.0000000	1.0000000	1.0000000	1.0000000	1
6.0000000	6.0000000		12.0000000	6.0000000	6.0000000	6.0000000	6.0000000	6.0000000	7
4.0000000	4.0000000	4.0000000	4.0000000	4.0000000	4.0000000	4.0000000	4.0000000	4.0000000	4
32.0000000	28.0000000	32.0000000	26.0000000	34.0000000	30.0000000	30.0000000	30.0000000	30.0000000	30
1.0000000	1.0000000	1.0000000	1.0000000	1.0000000	1.0000000	1.0000000	1.0000000	1.0000000	1
16.0000000	22.0000000	19.0000000	19.0000000	19.0000000	18.0000000	20.0000000	20.0000000	18.0000000	19
	2.0000000	1.0000000	1.0000000	1.0000000	1.0000000	1.0000000	1.0000000	1.0000000	1
42.0000000	44.0000000	20.0000000	66.0000000	43.0000000	43.0000000	43.0000000	43.0000000	43.0000000	43
4.0000000	3.0000000	1.0000000	8.0000000	4.0000000	3.0000000	5.0000000	4.0000000	4.0000000	4
9.0000000	8.0000000	7.0000000	9.0000000	9.0000000	5.0000000	13.0000000	9.0000000	7.0000000	8
2.0000000	2.0000000	2.0000000	2.0000000	2.0000000	1.0000000	3.0000000	2.0000000	1.0000000	2
16.0000000	15.0000000	15.0000000	16.0000000	14.0000000	14.0000000	14.0000000	14.0000000	14.0000000	15
50.0000000	51.0000000	50.0000000	50.0000000	50.0000000	49.0000000	51.0000000	50.0000000	49.0000000	50
4.0000000	4.0000000	4.0000000	4.0000000	4.0000000	3.0000000	5.0000000	4.0000000	4.0000000	4
23.0000000	22.0000000	22.0000000	22.0000000	22.0000000	21.0000000	21.0000000	21.0000000	21.0000000	22
8.0000000	8.0000000	8.0000000	8.0000000	8.0000000	8.0000000	8.0000000	8.0000000	8.0000000	8
1.0000000	1.0000000	1.0000000	1.0000000	1.0000000	1.0000000	1.0000000	1.0000000	1.0000000	1
4.0000000	4.0000000		8.0000000	4.0000000	4.0000000	4.0000000	4.0000000	4.0000000	4
4.0000000	4.0000000	4.0000000	4.0000000	4.0000000	4.0000000	4.0000000	4.0000000	5.0000000	4
5.0000000	5.0000000	5.0000000	5.0000000	5.0000000	5.0000000	5.0000000	5.0000000	5.0000000	5
36.0000000	36.0000000	33.0000000	39.0000000	36.0000000	35.0000000	37.0000000	35.0000000	37.0000000	36
1.0000000	1.0000000	1.0000000	1.0000000	1.0000000	1.0000000	1.0000000	1.0000000	1.0000000	1
4.0000000	4.0000000	4.0000000	4.0000000	4.0000000	4.0000000	4.0000000	4.0000000	4.0000000	4
18.0000000	18.0000000	18.0000000	18.0000000	18.0000000	18.0000000	18.0000000	18.0000000	18.0000000	18
30.0000000	30.0000000	30.0000000	30.0000000	30.0000000	30.0000000	30.0000000	31.0000000	30.0000000	30

Sum of Total	WS					
Rate Category	**EVANSVILLE**	**NASHVILLE**	**LEXINGTON**	**LOUISVILLE**	**PADUCAH**	**Grand Total**
KY-RES - GEN SERVICE FIRM	38,019	35,226	21,244	6,737	52,853	154,080
KY-RES - GEN SERVICE PUBLIC HOUSING		182	1		1,304	1,487
KY-COM - GEN SERVICE INTERRUPTIBLE			1		2	3
KY-COM-GEN SERVICE FIRM	3,334	4,395	2,667	655	6,282	17,332
KY- P A- GEN SERVICE FIRM	249	363	361	43	542	1,558
Grand Total	**41,602**	**40,116**	**24,274**	**7,435**	**60,982**	**174,410**
Weather Station Weighting	23.85%	23.00%	13.92%	4.26%	34.96%	

8.0000000	8.0000000	8.0000000	8.0000000	8.0000000	8.0000000	8.0000000	8.0000000	8.0000000	8
33.0000000	34.0000000	35.0000000	35.0000000	34.0000000	34.0000000	33.0000000	35.0000000	34.0000000	34
6.0000000	6.0000000	6.0000000	6.0000000	6.0000000	6.0000000	6.0000000	6.0000000	6.0000000	6
5.0000000	5.0000000	5.0000000	5.0000000	5.0000000	5.0000000	5.0000000	5.0000000	5.0000000	5
16.0000000	16.0000000	16.0000000	16.0000000	16.0000000	16.0000000	16.0000000	16.0000000	15.0000000	16
3.0000000	3.0000000	3.0000000	3.0000000	3.0000000	3.0000000	3.0000000	3.0000000	3.0000000	3
27.0000000	27.0000000	24.0000000	30.0000000	27.0000000	27.0000000	27.0000000	27.0000000	18.0000000	26
17.0000000	17.0000000	16.0000000	18.0000000	17.0000000	17.0000000	17.0000000	17.0000000	17.0000000	17
26.0000000	26.0000000	27.0000000	25.0000000	25.0000000	25.0000000	25.0000000	25.0000000	25.0000000	26
4.0000000	4.0000000	4.0000000	4.0000000	4.0000000	4.0000000	4.0000000	4.0000000	4.0000000	4
27.0000000	29.0000000	26.0000000	36.0000000	28.0000000	28.0000000	28.0000000	28.0000000	31.0000000	28
7.0000000	7.0000000	7.0000000	7.0000000	7.0000000	7.0000000	7.0000000	7.0000000	7.0000000	7
2.0000000	2.0000000	1.0000000	3.0000000	2.0000000	2.0000000	2.0000000	2.0000000	2.0000000	2
4.0000000	4.0000000	3.0000000	5.0000000	4.0000000	4.0000000	4.0000000	3.0000000	3.0000000	4
19.0000000	18.0000000	18.0000000	18.0000000	18.0000000	18.0000000	18.0000000	18.0000000	17.0000000	18
1.0000000	1.0000000	1.0000000	1.0000000	1.0000000	1.0000000	1.0000000	1.0000000	1.0000000	1
25.0000000	26.0000000	25.0000000	23.0000000	24.0000000	25.0000000	24.0000000	24.0000000	24.0000000	24
2.0000000	1.0000000	1.0000000	1.0000000	1.0000000	1.0000000	1.0000000	1.0000000	1.0000000	1
106.0000000	94.0000000	70.0000000	133.0000000	96.0000000	99.0000000	96.0000000	99.0000000	96.0000000	98
82.0000000	73.0000000	48.0000000	121.0000000	71.0000000	86.0000000	75.0000000	83.0000000	76.0000000	78
3.0000000	3.0000000		6.0000000	3.0000000	3.0000000	3.0000000	3.0000000	3.0000000	3
1.0000000	1.0000000		2.0000000	1.0000000	1.0000000	1.0000000	1.0000000	1.0000000	1
5.0000000	5.0000000		10.0000000	5.0000000	5.0000000	5.0000000	5.0000000	5.0000000	6
12.0000000	19.0000000	8.0000000	20.0000000	14.0000000	15.0000000	14.0000000	14.0000000	13.0000000	14
2.0000000	2.0000000	2.0000000	2.0000000	2.0000000	2.0000000	2.0000000	2.0000000	2.0000000	2
22.0000000	22.0000000	22.0000000	22.0000000	22.0000000	22.0000000	22.0000000	22.0000000	22.0000000	22
2.0000000	2.0000000	2.0000000	2.0000000	2.0000000	2.0000000	2.0000000	2.0000000	2.0000000	2
17.0000000	17.0000000	17.0000000	17.0000000	19.0000000	18.0000000	18.0000000	18.0000000	18.0000000	18
5.0000000	5.0000000	5.0000000	5.0000000	5.0000000	5.0000000	5.0000000	5.0000000	5.0000000	5
4.0000000	4.0000000	4.0000000	4.0000000	4.0000000	4.0000000	4.0000000	4.0000000	3.0000000	4
3.0000000	3.0000000	3.0000000	3.0000000	3.0000000	3.0000000	3.0000000	3.0000000	3.0000000	3
3.0000000	2.0000000	2.0000000	2.0000000	3.0000000	1.0000000	1.0000000	1.0000000	1.0000000	2
	2.0000000	1.0000000	1.0000000	1.0000000	1.0000000	1.0000000	1.0000000	1.0000000	1
169.0000000	169.0000000	179.0000000	178.0000000	177.0000000	174.0000000	170.0000000	172.0000000	174.0000000	171
69.0000000	71.0000000	68.0000000	68.0000000	69.0000000	66.0000000	63.0000000	65.0000000	63.0000000	66
100.0000000	99.0000000	101.0000000	102.0000000	97.0000000	97.0000000	94.0000000	96.0000000	94.0000000	97
125.0000000	136.0000000	132.0000000	135.0000000	133.0000000	125.0000000	128.0000000	125.0000000	125.0000000	127
546.0000000	546.0000000	551.0000000	557.0000000	553.0000000	543.0000000	543.0000000	522.0000000	536.0000000	540
17.0000000	17.0000000	1.0000000	32.0000000	16.0000000	14.0000000	14.0000000	15.0000000	14.0000000	15
38.0000000	36.0000000	37.0000000	39.0000000	38.0000000	36.0000000	36.0000000	37.0000000	34.0000000	37
4.0000000	4.0000000	4.0000000	4.0000000	4.0000000	5.0000000	3.0000000	3.0000000	3.0000000	5
3.0000000	3.0000000	3.0000000	3.0000000	3.0000000	2.0000000	2.0000000	2.0000000	2.0000000	3
73.0000000	77.0000000	68.0000000	68.0000000	70.0000000	67.0000000	68.0000000	69.0000000	68.0000000	78
581.0000000	586.0000000	590.0000000	583.0000000	588.0000000	582.0000000	572.0000000	565.0000000	564.0000000	568
39.0000000	38.0000000	38.0000000	37.0000000	39.0000000	35.0000000	34.0000000	33.0000000	30.0000000	36
23.0000000	22.0000000	1.0000000	45.0000000	22.0000000	27.0000000	23.0000000	21.0000000	18.0000000	22
20.0000000	20.0000000	20.0000000	20.0000000	20.0000000	20.0000000	20.0000000	20.0000000	20.0000000	20
25.0000000	25.0000000	25.0000000	26.0000000	26.0000000	25.0000000	23.0000000	23.0000000	23.0000000	24
80.0000000	81.0000000	2.0000000	162.0000000	81.0000000	81.0000000	81.0000000	81.0000000	80.0000000	81
66.0000000	66.0000000		129.0000000	62.0000000	61.0000000	61.0000000	59.0000000	60.0000000	68
22.0000000	22.0000000	22.0000000	22.0000000	22.0000000	22.0000000	22.0000000	22.0000000	22.0000000	22
286.0000000	283.0000000	241.0000000	316.0000000	284.0000000	268.0000000	280.0000000	268.0000000	258.0000000	272
6.0000000	5.0000000	5.0000000	5.0000000	5.0000000	5.0000000	5.0000000	6.0000000	5.0000000	5
1.0000000	1.0000000		2.0000000						1
30.0000000	30.0000000	30.0000000	32.0000000	31.0000000	30.0000000	29.0000000	29.0000000	30.0000000	30
997.0000000	1,015.0000000	999.0000000	1,014.0000000	1,005.0000000	979.0000000	976.0000000	953.0000000	952.0000000	981
47.0000000	52.0000000	52.0000000	48.0000000	54.0000000	46.0000000	46.0000000	47.0000000	45.0000000	48
100.0000000	118.0000000	102.0000000	116.0000000	110.0000000	108.0000000	105.0000000	104.0000000	100.0000000	106
11.0000000	11.0000000	2.0000000	20.0000000	11.0000000	11.0000000	10.0000000	10.0000000	9.0000000	11
5.0000000	5.0000000	5.0000000	5.0000000	5.0000000	5.0000000	5.0000000	5.0000000	5.0000000	5
652.0000000	668.0000000	642.0000000	692.0000000	662.0000000	659.0000000	652.0000000	656.0000000	650.0000000	654
1,202.0000000	1,238.0000000	1,230.0000000	1,242.0000000	1,226.0000000	1,218.0000000	1,200.0000000	1,208.0000000	1,200.0000000	1,208
541.0000000	540.0000000	411.0000000	658.0000000	530.0000000	529.0000000	517.0000000	519.0000000	512.0000000	525
53.0000000	51.0000000	48.0000000	51.0000000	51.0000000	44.0000000	43.0000000	42.0000000	43.0000000	47
34.0000000	34.0000000	34.0000000	34.0000000	34.0000000	34.0000000	35.0000000	36.0000000	34.0000000	34
6.0000000	4.0000000		7.0000000	5.0000000	4.0000000	4.0000000	4.0000000	4.0000000	4
1.0000000	1.0000000	1.0000000	1.0000000	2.0000000	3.0000000	3.0000000	3.0000000	3.0000000	2
12.0000000	13.0000000	12.0000000	12.0000000	12.0000000	14.0000000	11.0000000	11.0000000	11.0000000	12
74.0000000	71.0000000	69.0000000	47.0000000	70.0000000	71.0000000	70.0000000	80.0000000	70.0000000	69
7.0000000	7.0000000	8.0000000	7.0000000	8.0000000	8.0000000	8.0000000	7.0000000	8.0000000	7
98.0000000	100.0000000	98.0000000	103.0000000	96.0000000	98.0000000	90.0000000	91.0000000	89.0000000	95
350.0000000	353.0000000	354.0000000	358.0000000	353.0000000	345.0000000	345.0000000	337.0000000	336.0000000	346
225.0000000	219.0000000	214.0000000	238.0000000	224.0000000	219.0000000	215.0000000	213.0000000	215.0000000	218
7.0000000	6.0000000	6.0000000	6.0000000	5.0000000	7.0000000	6.0000000	6.0000000	6.0000000	6
15.0000000	15.0000000	15.0000000	15.0000000	15.0000000	15.0000000	15.0000000	15.0000000	15.0000000	15
100.0000000	101.0000000	100.0000000	98.0000000	105.0000000	96.0000000	93.0000000	93.0000000	91.0000000	97
54.0000000	52.0000000	53.0000000	51.0000000	51.0000000	51.0000000	51.0000000	51.0000000	51.0000000	52
1.0000000	1.0000000	1.0000000	1.0000000	1.0000000	1.0000000	1.0000000	1.0000000	1.0000000	1
51.0000000	51.0000000	51.0000000	51.0000000	51.0000000	51.0000000	53.0000000	52.0000000	52.0000000	51
10.0000000	10.0000000	7.0000000	13.0000000	10.0000000	10.0000000	10.0000000	10.0000000	10.0000000	10
51.0000000	51.0000000	51.0000000	52.0000000	53.0000000	51.0000000	51.0000000	49.0000000	48.0000000	50
91.0000000	93.0000000	87.0000000	89.0000000	89.0000000	82.0000000	85.0000000	83.0000000	77.0000000	85
10.0000000	12.0000000	11.0000000	11.0000000	12.0000000	11.0000000	11.0000000	11.0000000	11.0000000	11
15.0000000	15.0000000	7.0000000	23.0000000	15.0000000	15.0000000	15.0000000	15.0000000	15.0000000	15
7.0000000	7.0000000	6.0000000	4.0000000	5.0000000	5.0000000	5.0000000	4.0000000	4.0000000	6
4.0000000	4.0000000	4.0000000	4.0000000	4.0000000	4.0000000	4.0000000	4.0000000	4.0000000	4
37.0000000	37.0000000	39.0000000	40.0000000	39.0000000	39.0000000	39.0000000	40.0000000	40.0000000	38

65.0000000	64.0000000	58.0000000	63.0000000	65.0000000	59.0000000	58.0000000	61.0000000	57.0000000	61
1.0000000	1.0000000	1.0000000	1.0000000	1.0000000	1.0000000	1.0000000	1.0000000	1.0000000	1
28.0000000	27.0000000	27.0000000	27.0000000	29.0000000	25.0000000	23.0000000	23.0000000	23.0000000	26
16.0000000	18.0000000	18.0000000	17.0000000	17.0000000	17.0000000	16.0000000	16.0000000	17.0000000	17
772.0000000	762.0000000	750.0000000	766.0000000	758.0000000	747.0000000	741.0000000	739.0000000	720.0000000	745
20.0000000	15.0000000		30.0000000	15.0000000	14.0000000	16.0000000	15.0000000	15.0000000	16
25.0000000	23.0000000	23.0000000	23.0000000	22.0000000	23.0000000	22.0000000	23.0000000	21.0000000	23
2.0000000	2.0000000	2.0000000	2.0000000	3.0000000	1.0000000	1.0000000	1.0000000	1.0000000	2
111.0000000	107.0000000	101.0000000	109.0000000	107.0000000	104.0000000	105.0000000	102.0000000	101.0000000	103
1.0000000	1.0000000	1.0000000	1.0000000	1.0000000	1.0000000	1.0000000	1.0000000	1.0000000	1
1.0000000	1.0000000	1.0000000	1.0000000	3.0000000	2.0000000	2.0000000	2.0000000	2.0000000	2
1.0000000	3.0000000		4.0000000	2.0000000	2.0000000	2.0000000	2.0000000	2.0000000	2
13.0000000	13.0000000		26.0000000	13.0000000	13.0000000	13.0000000	13.0000000	13.0000000	14
126.0000000	130.0000000	90.0000000	165.0000000	127.0000000	124.0000000	125.0000000	125.0000000	123.0000000	125
23.0000000	24.0000000	16.0000000	33.0000000	21.0000000	28.0000000	21.0000000	20.0000000	22.0000000	23
24.0000000	24.0000000	24.0000000	29.0000000	25.0000000	24.0000000	26.0000000	26.0000000	25.0000000	25
38.0000000	40.0000000	36.0000000	46.0000000	39.0000000	37.0000000	40.0000000	40.0000000	38.0000000	40
29.0000000	27.0000000	2.0000000	58.0000000	28.0000000	29.0000000	27.0000000	27.0000000	27.0000000	28
40.0000000	41.0000000	41.0000000	40.0000000	43.0000000	42.0000000	40.0000000	45.0000000	41.0000000	41
50.0000000	45.0000000	28.0000000	62.0000000	47.0000000	40.0000000	50.0000000	45.0000000	41.0000000	45
309.0000000	305.0000000	279.0000000	325.0000000	309.0000000	292.0000000	293.0000000	282.0000000	278.0000000	294
55.0000000	60.0000000	53.0000000	74.0000000	55.0000000	64.0000000	57.0000000	63.0000000	56.0000000	59
3.0000000	2.0000000	2.0000000	2.0000000	2.0000000	2.0000000	2.0000000	2.0000000	2.0000000	2
57.0000000	57.0000000	56.0000000	57.0000000	57.0000000	56.0000000	57.0000000	56.0000000	54.0000000	56
3.0000000	6.0000000	5.0000000	5.0000000	5.0000000	5.0000000	5.0000000	5.0000000	5.0000000	5
280.0000000	277.0000000	207.0000000	368.0000000	289.0000000	286.0000000	284.0000000	278.0000000	276.0000000	280
17.0000000	17.0000000	7.0000000	27.0000000	17.0000000	17.0000000	16.0000000	17.0000000	16.0000000	17
116.0000000	122.0000000	87.0000000	144.0000000	112.0000000	89.0000000	141.0000000	112.0000000	96.0000000	113
60.0000000	60.0000000	53.0000000	67.0000000	60.0000000	49.0000000	69.0000000	57.0000000	49.0000000	58
36.0000000	37.0000000	36.0000000	36.0000000	40.0000000	34.0000000	30.0000000	31.0000000	31.0000000	35
31.0000000	32.0000000	35.0000000	32.0000000	33.0000000	30.0000000	30.0000000	30.0000000	30.0000000	31
3.0000000	5.0000000	4.0000000	4.0000000	4.0000000	4.0000000	4.0000000	4.0000000	4.0000000	4
492.0000000	494.0000000	494.0000000	492.0000000	497.0000000	496.0000000	488.0000000	496.0000000	486.0000000	488
1,141.0000000	1,143.0000000	1,155.0000000	1,141.0000000	1,128.0000000	1,105.0000000	1,080.0000000	1,105.0000000	1,046.0000000	1,110
39.0000000	39.0000000	41.0000000	39.0000000	39.0000000	31.0000000	43.0000000	36.0000000	35.0000000	36
405.0000000	411.0000000	410.0000000	419.0000000	412.0000000	387.0000000	393.0000000	383.0000000	382.0000000	398
5.0000000	5.0000000	5.0000000	5.0000000	5.0000000	5.0000000	5.0000000	5.0000000	5.0000000	5
19.0000000	20.0000000	20.0000000	20.0000000	20.0000000	19.0000000	21.0000000	20.0000000	21.0000000	19
58.0000000	59.0000000	58.0000000	57.0000000	57.0000000	58.0000000	53.0000000	54.0000000	54.0000000	57
51.0000000	52.0000000	51.0000000	51.0000000	51.0000000	51.0000000	51.0000000	51.0000000	48.0000000	51
11.0000000	11.0000000		22.0000000	11.0000000	12.0000000	12.0000000	11.0000000	11.0000000	12
45.0000000	44.0000000	28.0000000	62.0000000	45.0000000	45.0000000	45.0000000	46.0000000	49.0000000	45
14.0000000	15.0000000	15.0000000	16.0000000	15.0000000	16.0000000	14.0000000	15.0000000	-13.0000000	12
272.0000000	271.0000000	242.0000000	304.0000000	271.0000000	270.0000000	261.0000000	257.0000000	255.0000000	266
4.0000000	3.0000000	3.0000000	3.0000000	3.0000000	3.0000000	3.0000000	3.0000000	3.0000000	3
32.0000000	32.0000000	33.0000000	32.0000000	32.0000000	29.0000000	29.0000000	33.0000000	27.0000000	31
5.0000000	4.0000000	5.0000000	4.0000000	4.0000000	4.0000000	4.0000000	4.0000000	3.0000000	4
175.0000000	178.0000000	181.0000000	179.0000000	181.0000000	175.0000000	172.0000000	170.0000000	170.0000000	176
156.0000000	161.0000000	159.0000000	153.0000000	158.0000000	156.0000000	154.0000000	165.0000000	149.0000000	155
28.0000000	28.0000000	28.0000000	29.0000000	27.0000000	27.0000000	27.0000000	27.0000000	27.0000000	28
54.0000000	64.0000000	59.0000000	59.0000000	59.0000000	60.0000000	57.0000000	58.0000000	57.0000000	58
136.0000000	136.0000000	137.0000000	141.0000000	142.0000000	135.0000000	137.0000000	131.0000000	131.0000000	135
32.0000000	32.0000000	32.0000000	32.0000000	32.0000000	32.0000000	32.0000000	32.0000000	32.0000000	32
94.0000000	94.0000000	94.0000000	94.0000000	93.0000000	94.0000000	93.0000000	95.0000000	89.0000000	93
37.0000000	37.0000000	37.0000000	34.0000000	35.0000000	35.0000000	33.0000000	33.0000000	33.0000000	35
404.0000000	410.0000000	351.0000000	471.0000000	411.0000000	400.0000000	404.0000000	395.0000000	386.0000000	400
4.0000000	2.0000000	2.0000000	6.0000000	5.0000000	3.0000000	3.0000000	6.0000000	4.0000000	4
247.0000000	263.0000000	173.0000000	340.0000000	265.0000000	248.0000000	247.0000000	229.0000000	232.0000000	247
296.0000000	293.0000000	297.0000000	297.0000000	304.0000000	287.0000000	288.0000000	283.0000000	277.0000000	291
50.0000000	52.0000000	52.0000000	52.0000000	54.0000000	51.0000000	50.0000000	50.0000000	48.0000000	50
372.0000000	369.0000000	248.0000000	486.0000000	363.0000000	365.0000000	353.0000000	344.0000000	357.0000000	360
42.0000000	43.0000000	43.0000000	45.0000000	45.0000000	44.0000000	44.0000000	37.0000000	48.0000000	43
36.0000000	37.0000000	28.0000000	47.0000000	38.0000000	37.0000000	36.0000000	37.0000000	36.0000000	36
95.0000000	96.0000000	84.0000000	110.0000000	96.0000000	94.0000000	96.0000000	91.0000000	97.0000000	94
112.0000000	115.0000000	112.0000000	113.0000000	112.0000000	108.0000000	107.0000000	108.0000000	106.0000000	110
6.0000000	6.0000000	6.0000000	6.0000000	6.0000000	6.0000000	6.0000000	7.0000000	7.0000000	6
168.0000000	166.0000000	167.0000000	167.0000000	166.0000000	161.0000000	142.0000000	169.0000000	157.0000000	160
23.0000000	27.0000000	25.0000000	24.0000000	25.0000000	25.0000000	24.0000000	23.0000000	23.0000000	24
1,034.0000000	1,027.0000000	891.0000000	1,144.0000000	1,022.0000000	1,012.0000000	991.0000000	990.0000000	961.0000000	996
1,476.0000000	1,468.0000000	1,302.0000000	1,605.0000000	1,439.0000000	1,433.0000000	1,406.0000000	1,389.0000000	1,358.0000000	1,409
5.0000000	5.0000000		9.0000000	6.0000000	4.0000000	4.0000000	4.0000000	4.0000000	5
6.0000000	7.0000000	1.0000000	11.0000000	6.0000000	6.0000000	5.0000000	5.0000000	5.0000000	6
50.0000000	50.0000000	1.0000000	98.0000000	45.0000000	47.0000000	47.0000000	43.0000000	44.0000000	47
133.0000000	127.0000000	87.0000000	179.0000000	126.0000000	124.0000000	126.0000000	123.0000000	117.0000000	124
11.0000000	11.0000000	11.0000000	11.0000000	11.0000000	11.0000000	12.0000000	10.0000000	10.0000000	11
152.0000000	136.0000000	153.0000000	152.0000000	152.0000000	153.0000000	149.0000000	148.0000000	150.0000000	148
12.0000000	12.0000000	13.0000000	13.0000000	13.0000000	13.0000000	13.0000000	13.0000000	13.0000000	13
32.0000000	32.0000000	33.0000000	32.0000000	32.0000000	32.0000000	32.0000000	31.0000000	31.0000000	32
40.0000000	41.0000000	41.0000000	41.0000000	41.0000000	41.0000000	42.0000000	40.0000000	39.0000000	40
7.0000000	7.0000000	7.0000000	7.0000000	7.0000000	7.0000000	7.0000000	7.0000000	7.0000000	7
33.0000000	34.0000000	34.0000000	34.0000000	34.0000000	35.0000000	33.0000000	30.0000000	29.0000000	33
									1
1.0000000	1.0000000	1.0000000	1.0000000	1.0000000	1.0000000	1.0000000	1.0000000	1.0000000	1
1.0000000	1.0000000	1.0000000	1.0000000	1.0000000	1.0000000	1.0000000	1.0000000	-21.0000000	(1)
1.0000000	2.0000000	1.0000000	1.0000000	1.0000000	1.0000000	1.0000000	1.0000000	1.0000000	1
	2.0000000	1.0000000	1.0000000	1.0000000	1.0000000	1.0000000	1.0000000	1.0000000	1
1.0000000	1.0000000	1.0000000	1.0000000	1.0000000	1.0000000	1.0000000	1.0000000	1.0000000	1

1.0000000	1.0000000	1.0000000	1.0000000	1.0000000	1.0000000	1.0000000	1.0000000	1.0000000	1
1.0000000	1.0000000	1.0000000	1.0000000	2.0000000					1
1.0000000	1.0000000	1.0000000	1.0000000	1.0000000	1.0000000	1.0000000	1.0000000	1.0000000	1
3.0000000	1.0000000	1.0000000	1.0000000	1.0000000	1.0000000	1.0000000	1.0000000	1.0000000	1
4.0000000	6.0000000	5.0000000	5.0000000	5.0000000	5.0000000	5.0000000	5.0000000	5.0000000	5
4.0000000	6.0000000	5.0000000	5.0000000	5.0000000	5.0000000	5.0000000	5.0000000	5.0000000	5
1.0000000	1.0000000	1.0000000	1.0000000	1.0000000	1.0000000	1.0000000	1.0000000	1.0000000	1
3.0000000	3.0000000	3.0000000	3.0000000	3.0000000	3.0000000	4.0000000	2.0000000	2.0000000	3
4.0000000	4.0000000	4.0000000	4.0000000	4.0000000	4.0000000	4.0000000	4.0000000	4.0000000	4
3.0000000	3.0000000	3.0000000	3.0000000	3.0000000	3.0000000	3.0000000	3.0000000	3.0000000	3
1.0000000	1.0000000	1.0000000	1.0000000	1.0000000	1.0000000	1.0000000	1.0000000		1
14.0000000	16.0000000	15.0000000	15.0000000	15.0000000	15.0000000	15.0000000	15.0000000	15.0000000	15
1.0000000	1.0000000	1.0000000	1.0000000	1.0000000	1.0000000	1.0000000	1.0000000	1.0000000	1
1.0000000	4.0000000	1.0000000	2.0000000	2.0000000	2.0000000	2.0000000	1.0000000	3.0000000	2
	2.0000000	1.0000000	1.0000000	1.0000000	1.0000000	1.0000000	1.0000000	1.0000000	1
7.0000000	6.0000000	6.0000000	6.0000000	6.0000000	6.0000000	6.0000000	6.0000000	28.0000000	8
4.0000000	6.0000000	5.0000000	5.0000000	5.0000000	5.0000000	5.0000000	5.0000000	5.0000000	5
7.0000000	7.0000000	4.0000000	10.0000000	7.0000000	7.0000000	7.0000000	7.0000000	7.0000000	7
1.0000000	1.0000000	1.0000000	1.0000000	1.0000000	1.0000000	1.0000000	1.0000000	1.0000000	1
1.0000000	1.0000000	1.0000000	1.0000000	1.0000000	1.0000000	1.0000000	1.0000000	1.0000000	1
							1.0000000	1.0000000	1
2.0000000	2.0000000	2.0000000	2.0000000	2.0000000	2.0000000	3.0000000	1.0000000	1.0000000	2
1.0000000	1.0000000	1.0000000	1.0000000	1.0000000	1.0000000	1.0000000	1.0000000	1.0000000	1
1.0000000	1.0000000	1.0000000	1.0000000	1.0000000	1.0000000	1.0000000	1.0000000	1.0000000	1
									2
2.0000000	2.0000000	2.0000000	2.0000000	2.0000000	2.0000000	2.0000000	2.0000000	2.0000000	2
3.0000000	3.0000000	3.0000000	3.0000000	3.0000000	3.0000000	3.0000000	3.0000000	3.0000000	3
4.0000000	4.0000000	4.0000000	4.0000000	4.0000000	4.0000000	4.0000000	4.0000000	4.0000000	5
1.0000000	1.0000000	1.0000000	2.0000000	1.0000000	1.0000000	1.0000000	1.0000000	1.0000000	1
1.0000000	1.0000000	1.0000000	1.0000000	1.0000000	1.0000000	1.0000000	1.0000000	1.0000000	1
3.0000000	3.0000000	3.0000000	3.0000000	3.0000000	3.0000000	3.0000000	3.0000000	3.0000000	3
3.0000000	3.0000000	3.0000000	5.0000000	4.0000000	4.0000000	4.0000000	4.0000000	4.0000000	4
1.0000000	1.0000000	1.0000000	1.0000000	1.0000000	1.0000000	1.0000000	1.0000000	1.0000000	1
12.0000000	10.0000000	3.0000000	21.0000000	11.0000000	9.0000000	12.0000000	11.0000000	11.0000000	11
1.0000000	1.0000000	1.0000000	1.0000000	1.0000000		2.0000000	1.0000000		1
2.0000000		1.0000000	2.0000000	1.0000000	1.0000000	1.0000000	1.0000000	1.0000000	1
2.0000000	2.0000000	2.0000000	2.0000000	2.0000000	2.0000000	2.0000000	2.0000000	2.0000000	2
2.0000000	2.0000000	2.0000000	2.0000000	2.0000000	2.0000000	2.0000000	2.0000000	2.0000000	2
1.0000000	1.0000000	1.0000000	1.0000000	1.0000000	1.0000000	1.0000000	1.0000000	1.0000000	1
1.0000000	1.0000000	1.0000000	1.0000000	1.0000000	1.0000000	1.0000000	1.0000000	1.0000000	1
1.0000000	1.0000000	1.0000000	1.0000000	1.0000000	1.0000000	1.0000000	1.0000000	1.0000000	1
5.0000000	5.0000000	5.0000000	5.0000000	5.0000000	5.0000000	5.0000000	5.0000000	5.0000000	5
1.0000000	1.0000000	1.0000000	1.0000000	1.0000000	1.0000000	1.0000000	1.0000000	1.0000000	1
1.0000000	1.0000000	1.0000000	1.0000000	1.0000000	1.0000000	1.0000000	1.0000000	1.0000000	1
3.0000000	3.0000000	3.0000000	3.0000000	3.0000000	3.0000000	3.0000000	3.0000000	3.0000000	3
16.0000000	15.0000000	3.0000000	32.0000000	16.0000000	17.0000000	17.0000000	14.0000000	15.0000000	16
9.0000000	7.0000000	7.0000000	7.0000000	7.0000000	7.0000000	7.0000000	7.0000000	7.0000000	7
8.0000000	8.0000000	8.0000000	8.0000000	8.0000000	8.0000000	8.0000000	8.0000000	8.0000000	8
2.0000000	2.0000000	1.0000000	3.0000000	2.0000000	2.0000000	2.0000000	2.0000000	2.0000000	2
4.0000000	5.0000000	4.0000000	4.0000000	4.0000000	4.0000000	4.0000000	4.0000000	4.0000000	4
6.0000000	6.0000000	5.0000000	7.0000000	6.0000000	5.0000000	7.0000000	5.0000000	6.0000000	6
3.0000000	2.0000000	2.0000000	2.0000000	2.0000000	2.0000000	2.0000000	2.0000000	2.0000000	2
4.0000000	4.0000000	5.0000000	4.0000000	4.0000000	4.0000000	6.0000000	5.0000000	3.0000000	4
27.0000000	25.0000000	24.0000000	29.0000000	22.0000000	24.0000000	24.0000000	25.0000000	21.0000000	24
4.0000000	4.0000000	4.0000000	3.0000000	5.0000000	4.0000000	4.0000000	4.0000000	4.0000000	4
2.0000000	2.0000000	2.0000000	2.0000000	2.0000000	2.0000000	2.0000000	2.0000000	2.0000000	2
1.0000000	1.0000000	1.0000000	1.0000000	1.0000000	1.0000000	1.0000000	1.0000000	1.0000000	1
1,513.0000000	1,517.0000000	1,521.0000000	1,533.0000000	1,542.0000000	1,538.0000000	1,512.0000000	1,487.0000000	1,465.0000000	1,508
926.0000000	941.0000000	934.0000000	942.0000000	929.0000000	925.0000000	909.0000000	922.0000000	898.0000000	921
568.0000000	577.0000000	564.0000000	562.0000000	561.0000000	560.0000000	553.0000000	546.0000000	541.0000000	555
534.0000000	547.0000000	543.0000000	545.0000000	550.0000000	536.0000000	537.0000000	530.0000000	525.0000000	539
3,343.0000000	3,367.0000000	3,366.0000000	3,383.0000000	3,410.0000000	3,339.0000000	3,290.0000000	3,216.0000000	3,177.0000000	3,290
159.0000000	149.0000000	8.0000000	309.0000000	153.0000000	149.0000000	156.0000000	142.0000000	115.0000000	148
565.0000000	564.0000000	545.0000000	577.0000000	564.0000000	562.0000000	554.0000000	554.0000000	538.0000000	550
31.0000000	34.0000000	32.0000000	32.0000000	34.0000000	32.0000000	31.0000000	31.0000000	31.0000000	31
32.0000000	34.0000000	33.0000000	33.0000000	33.0000000	33.0000000	33.0000000	35.0000000	33.0000000	33
761.0000000	763.0000000	720.0000000	736.0000000	732.0000000	724.0000000	718.0000000	714.0000000	713.0000000	745
3,662.0000000	3,683.0000000	3,691.0000000	3,697.0000000	3,713.0000000	3,671.0000000	3,660.0000000	3,550.0000000	3,562.0000000	3,620
462.0000000	468.0000000	508.0000000	507.0000000	499.0000000	502.0000000	487.0000000	490.0000000	478.0000000	478
211.0000000	231.0000000	30.0000000	460.0000000	213.0000000	251.0000000	232.0000000	213.0000000	189.0000000	225
406.0000000	410.0000000	388.0000000	442.0000000	406.0000000	411.0000000	413.0000000	405.0000000	398.0000000	407
24.0000000	25.0000000	24.0000000	24.0000000	24.0000000	25.0000000	23.0000000	23.0000000	24.0000000	24
253.0000000	258.0000000	258.0000000	257.0000000	258.0000000	257.0000000	248.0000000	250.0000000	245.0000000	252
720.0000000	706.0000000	18.0000000	1,410.0000000	709.0000000	711.0000000	691.0000000	691.0000000	675.0000000	701
70.0000000	67.0000000	1.0000000	137.0000000	66.0000000	68.0000000	68.0000000	65.0000000	64.0000000	68
3.0000000	3.0000000	2.0000000	3.0000000	3.0000000	3.0000000	3.0000000	3.0000000	3.0000000	3
146.0000000	145.0000000	143.0000000	142.0000000	145.0000000	142.0000000	142.0000000	139.0000000	137.0000000	142
2,464.0000000	2,312.0000000	1,760.0000000	2,897.0000000	2,322.0000000	2,298.0000000	2,301.0000000	2,240.0000000	2,202.0000000	2,277
55.0000000	69.0000000	51.0000000	70.0000000	65.0000000	61.0000000	59.0000000	61.0000000	54.0000000	60
2.0000000	2.0000000		5.0000000	3.0000000	3.0000000	3.0000000	3.0000000	3.0000000	3
221.0000000	225.0000000	223.0000000	217.0000000	222.0000000	217.0000000	217.0000000	214.0000000	209.0000000	217
9,064.0000000	9,046.0000000	7,340.0000000	10,680.0000000	9,085.0000000	8,685.0000000	8,053.0000000	8,535.0000000	8,268.0000000	8,733
572.0000000	562.0000000	563.0000000	567.0000000	552.0000000	542.0000000	565.0000000	529.0000000	520.0000000	544
734.0000000	778.0000000	753.0000000	763.0000000	771.0000000	737.0000000	726.0000000	713.0000000	692.0000000	732
			4.0000000	1.0000000	1.0000000	1.0000000	1.0000000	1.0000000	1
101.0000000	107.0000000	8.0000000	200.0000000	104.0000000	101.0000000	103.0000000	106.0000000	98.0000000	103
319.0000000	324.0000000	321.0000000	319.0000000	321.0000000	317.0000000	321.0000000	322.0000000	314.0000000	320

9,838.0000000	9,824.0000000	8,462.0000000	11,170.0000000	9,825.0000000	9,769.0000000	9,758.0000000	9,854.0000000	9,762.0000000	9,777
11,026.0000000	11,036.0000000	11,085.0000000	11,124.0000000	11,044.0000000	11,014.0000000	10,988.0000000	10,948.0000000	10,841.0000000	10,969
8,969.0000000	8,993.0000000	6,699.0000000	11,296.0000000	9,011.0000000	8,994.0000000	9,016.0000000	8,999.0000000	8,971.0000000	8,955
4.0000000	4.0000000	3.0000000	5.0000000	4.0000000	4.0000000	4.0000000	4.0000000	4.0000000	4
263.0000000	267.0000000	261.0000000	293.0000000	283.0000000	289.0000000	294.0000000	301.0000000	303.0000000	277
264.0000000	261.0000000	263.0000000	263.0000000	265.0000000	264.0000000	261.0000000	260.0000000	259.0000000	261
45.0000000	30.0000000	16.0000000	48.0000000	33.0000000	31.0000000	30.0000000	34.0000000	28.0000000	30
19.0000000	22.0000000	21.0000000	23.0000000	25.0000000	26.0000000	25.0000000	23.0000000	23.0000000	22
4.0000000	4.0000000	4.0000000	4.0000000	5.0000000	5.0000000	5.0000000	5.0000000	5.0000000	4
762.0000000	768.0000000	763.0000000	773.0000000	784.0000000	788.0000000	780.0000000	807.0000000	782.0000000	772
818.0000000	845.0000000	839.0000000	869.0000000	855.0000000	830.0000000	817.0000000	831.0000000	791.0000000	821
97.0000000	92.0000000	95.0000000	91.0000000	95.0000000	94.0000000	96.0000000	92.0000000	91.0000000	93
98.0000000	99.0000000	97.0000000	102.0000000	99.0000000	100.0000000	98.0000000	95.0000000	92.0000000	97
3,319.0000000	3,305.0000000	2,594.0000000	4,058.0000000	3,296.0000000	3,322.0000000	3,145.0000000	3,132.0000000	2,992.0000000	3,191
2,227.0000000	2,234.0000000	2,047.0000000	2,416.0000000	2,246.0000000	2,217.0000000	2,206.0000000	2,157.0000000	2,150.0000000	2,200
82.0000000	82.0000000	81.0000000	83.0000000	80.0000000	81.0000000	79.0000000	72.0000000	70.0000000	78
213.0000000	211.0000000	213.0000000	220.0000000	220.0000000	218.0000000	211.0000000	216.0000000	203.0000000	211
625.0000000	630.0000000	636.0000000	672.0000000	637.0000000	621.0000000	640.0000000	660.0000000	621.0000000	635
311.0000000	310.0000000	306.0000000	309.0000000	310.0000000	314.0000000	304.0000000	299.0000000	295.0000000	305
4.0000000	4.0000000	4.0000000	4.0000000	4.0000000	4.0000000	4.0000000	4.0000000	5.0000000	4
368.0000000	373.0000000	373.0000000	373.0000000	372.0000000	379.0000000	379.0000000	372.0000000	368.0000000	371
117.0000000	115.0000000	46.0000000	185.0000000	114.0000000	109.0000000	118.0000000	111.0000000	104.0000000	113
634.0000000	644.0000000	645.0000000	645.0000000	639.0000000	634.0000000	616.0000000	625.0000000	602.0000000	630
402.0000000	405.0000000	404.0000000	409.0000000	404.0000000	402.0000000	398.0000000	388.0000000	382.0000000	398
71.0000000	75.0000000	72.0000000	73.0000000	74.0000000	73.0000000	67.0000000	66.0000000	67.0000000	70
62.0000000	65.0000000	38.0000000	91.0000000	65.0000000	67.0000000	64.0000000	66.0000000	60.0000000	64
296.0000000	298.0000000	303.0000000	298.0000000	305.0000000	291.0000000	306.0000000	291.0000000	290.0000000	296
77.0000000	76.0000000	76.0000000	77.0000000	75.0000000	77.0000000	74.0000000	74.0000000	77.0000000	76
1,090.0000000	1,087.0000000	1,088.0000000	1,087.0000000	1,096.0000000	1,087.0000000	1,082.0000000	1,065.0000000	1,055.0000000	1,078
683.0000000	680.0000000	527.0000000	829.0000000	681.0000000	675.0000000	677.0000000	679.0000000	652.0000000	668
30.0000000	30.0000000	32.0000000	31.0000000	31.0000000	31.0000000	30.0000000	27.0000000	30.0000000	30
471.0000000	475.0000000	482.0000000	475.0000000	473.0000000	478.0000000	450.0000000	437.0000000	416.0000000	458
167.0000000	162.0000000	163.0000000	176.0000000	165.0000000	167.0000000	164.0000000	159.0000000	156.0000000	163
6,132.0000000	6,009.0000000	5,405.0000000	6,617.0000000	6,045.0000000	5,898.0000000	5,908.0000000	5,837.0000000	5,702.0000000	5,893
240.0000000	238.0000000	10.0000000	470.0000000	228.0000000	243.0000000	229.0000000	224.0000000	223.0000000	234
368.0000000	369.0000000	370.0000000	367.0000000	368.0000000	364.0000000	363.0000000	352.0000000	357.0000000	363
37.0000000	38.0000000	38.0000000	36.0000000	37.0000000	36.0000000	36.0000000	34.0000000	34.0000000	36
1,362.0000000	1,318.0000000	1,216.0000000	1,429.0000000	1,310.0000000	1,309.0000000	1,311.0000000	1,287.0000000	1,258.0000000	1,295
1.0000000	1.0000000		2.0000000	1.0000000	1.0000000	1.0000000	1.0000000	1.0000000	1
193.0000000	181.0000000	13.0000000	352.0000000	199.0000000	179.0000000	206.0000000	208.0000000	192.0000000	183
291.0000000	293.0000000	7.0000000	574.0000000	286.0000000	277.0000000	301.0000000	311.0000000	290.0000000	290
88.0000000	86.0000000	4.0000000	171.0000000	87.0000000	91.0000000	87.0000000	85.0000000	89.0000000	86
768.0000000	772.0000000	543.0000000	990.0000000	765.0000000	751.0000000	764.0000000	731.0000000	741.0000000	759
321.0000000	315.0000000	105.0000000	530.0000000	307.0000000	325.0000000	308.0000000	309.0000000	314.0000000	312
164.0000000	166.0000000	194.0000000	231.0000000	170.0000000	165.0000000	164.0000000	165.0000000	162.0000000	165
255.0000000	255.0000000	183.0000000	342.0000000	251.0000000	257.0000000	255.0000000	245.0000000	245.0000000	253
314.0000000	311.0000000	9.0000000	624.0000000	303.0000000	310.0000000	304.0000000	297.0000000	290.0000000	307
420.0000000	416.0000000	420.0000000	420.0000000	422.0000000	417.0000000	423.0000000	406.0000000	400.0000000	411
357.0000000	353.0000000	134.0000000	571.0000000	349.0000000	335.0000000	360.0000000	347.0000000	320.0000000	349
1,887.0000000	1,876.0000000	1,677.0000000	2,136.0000000	1,894.0000000	1,883.0000000	1,861.0000000	1,793.0000000	1,720.0000000	1,836
412.0000000	410.0000000	379.0000000	444.0000000	408.0000000	402.0000000	406.0000000	401.0000000	394.0000000	404
4.0000000	4.0000000	4.0000000	4.0000000	4.0000000	4.0000000	4.0000000	4.0000000	4.0000000	4
256.0000000	267.0000000	262.0000000	267.0000000	258.0000000	264.0000000	263.0000000	253.0000000	254.0000000	259
35.0000000	42.0000000	38.0000000	38.0000000	37.0000000	38.0000000	38.0000000	36.0000000	37.0000000	37
1,607.0000000	1,617.0000000	1,105.0000000	2,146.0000000	1,628.0000000	1,617.0000000	1,588.0000000	1,582.0000000	1,557.0000000	1,594
175.0000000	173.0000000	54.0000000	312.0000000	178.0000000	175.0000000	180.0000000	177.0000000	176.0000000	177
775.0000000	718.0000000	358.0000000	1,069.0000000	717.0000000	619.0000000	827.0000000	719.0000000	610.0000000	706
604.0000000	586.0000000	320.0000000	863.0000000	589.0000000	560.0000000	617.0000000	577.0000000	548.0000000	583
8.0000000	8.0000000	8.0000000	8.0000000	8.0000000	8.0000000	8.0000000	7.0000000	9.0000000	8
457.0000000	460.0000000	457.0000000	457.0000000	460.0000000	457.0000000	463.0000000	458.0000000	458.0000000	455
17.0000000	18.0000000	16.0000000	16.0000000	16.0000000	20.0000000	17.0000000	16.0000000	16.0000000	17
467.0000000	484.0000000	485.0000000	484.0000000	486.0000000	484.0000000	477.0000000	482.0000000	468.0000000	476
1,711.0000000	1,715.0000000	1,712.0000000	1,713.0000000	1,716.0000000	1,707.0000000	1,722.0000000	1,701.0000000	1,711.0000000	1,706
7,410.0000000	7,417.0000000	7,388.0000000	7,411.0000000	7,426.0000000	7,312.0000000	7,297.0000000	7,102.0000000	7,031.0000000	7,253
1,511.0000000	1,517.0000000	1,499.0000000	1,504.0000000	1,503.0000000	1,461.0000000	1,526.0000000	1,488.0000000	1,466.0000000	1,499
6,440.0000000	6,467.0000000	6,493.0000000	6,512.0000000	6,486.0000000	6,425.0000000	6,404.0000000	6,385.0000000	6,273.0000000	6,393
9.0000000	9.0000000	10.0000000	9.0000000	9.0000000	9.0000000	9.0000000	9.0000000	9.0000000	9
261.0000000	263.0000000	257.0000000	261.0000000	261.0000000	263.0000000	253.0000000	235.0000000	238.0000000	250
243.0000000	244.0000000	240.0000000	242.0000000	248.0000000	240.0000000	237.0000000	242.0000000	234.0000000	239
362.0000000	362.0000000	360.0000000	367.0000000	366.0000000	370.0000000	361.0000000	354.0000000	355.0000000	360
122.0000000	125.0000000	8.0000000	252.0000000	118.0000000	127.0000000	123.0000000	108.0000000	122.0000000	121
337.0000000	339.0000000	228.0000000	447.0000000	335.0000000	331.0000000	335.0000000	337.0000000	334.0000000	336
221.0000000	222.0000000	219.0000000	230.0000000	225.0000000	220.0000000	218.0000000	218.0000000	243.0000000	221
1,897.0000000	1,918.0000000	1,765.0000000	2,053.0000000	1,927.0000000	1,899.0000000	1,883.0000000	1,848.0000000	1,838.0000000	1,881
30.0000000	28.0000000	28.0000000	28.0000000	27.0000000	29.0000000	28.0000000	32.0000000	27.0000000	28
450.0000000	454.0000000	445.0000000	445.0000000	447.0000000	446.0000000	450.0000000	442.0000000	438.0000000	447
57.0000000	55.0000000	57.0000000	57.0000000	54.0000000	50.0000000	52.0000000	47.0000000	46.0000000	53
1,345.0000000	1,352.0000000	1,354.0000000	1,361.0000000	1,372.0000000	1,341.0000000	1,314.0000000	1,302.0000000	1,280.0000000	1,825
1,406.0000000	1,387.0000000	1,141.0000000	1,637.0000000	1,394.0000000	1,376.0000000	1,370.0000000	1,344.0000000	1,334.0000000	1,367
190.0000000	193.0000000	193.0000000	194.0000000	193.0000000	194.0000000	185.0000000	179.0000000	180.0000000	187
631.0000000	643.0000000	641.0000000	634.0000000	639.0000000	655.0000000	632.0000000	633.0000000	621.0000000	633
1,150.0000000	1,150.0000000	1,163.0000000	1,149.0000000	1,172.0000000	1,149.0000000	1,137.0000000	1,108.0000000	1,103.0000000	1,134
263.0000000	269.0000000	269.0000000	274.0000000	266.0000000	270.0000000	262.0000000	251.0000000	247.0000000	262
844.0000000	839.0000000	836.0000000	840.0000000	848.0000000	846.0000000	814.0000000	826.0000000	809.0000000	825
453.0000000	458.0000000	458.0000000	462.0000000	474.0000000	479.0000000	472.0000000	490.0000000	459.0000000	459
3,647.0000000	3,680.0000000	3,421.0000000	3,933.0000000	3,658.0000000	3,607.0000000	3,698.0000000	3,562.0000000	3,566.0000000	3,616
142.0000000	141.0000000	6.0000000	323.0000000	192.0000000	166.0000000	212.0000000	202.0000000	202.0000000	165

2,518.0000000	2,544.0000000	2,198.0000000	2,836.0000000	2,513.0000000	2,465.0000000	2,475.0000000	2,438.0000000	2,412.0000000	2,483
2,516.0000000	2,507.0000000	2,551.0000000	2,575.0000000	2,544.0000000	2,535.0000000	2,470.0000000	2,456.0000000	2,413.0000000	2,486
702.0000000	708.0000000	707.0000000	724.0000000	714.0000000	705.0000000	697.0000000	711.0000000	692.0000000	703
2,514.0000000	2,514.0000000	2,407.0000000	2,649.0000000	2,537.0000000	2,544.0000000	2,455.0000000	2,416.0000000	2,426.0000000	2,478
850.0000000	847.0000000	848.0000000	853.0000000	854.0000000	850.0000000	844.0000000	833.0000000	848.0000000	845
20.0000000	19.0000000	18.0000000	20.0000000	19.0000000	20.0000000	19.0000000	20.0000000	19.0000000	19
1,044.0000000	1,032.0000000	1,015.0000000	1,076.0000000	1,049.0000000	1,050.0000000	1,029.0000000	1,023.0000000	1,015.0000000	1,029
574.0000000	572.0000000	570.0000000	583.0000000	575.0000000	559.0000000	564.0000000	534.0000000	531.0000000	554
94.0000000	97.0000000	85.0000000	108.0000000	98.0000000	94.0000000	97.0000000	93.0000000	90.0000000	94
686.0000000	695.0000000	700.0000000	696.0000000	697.0000000	683.0000000	683.0000000	662.0000000	653.0000000	675
216.0000000	223.0000000	218.0000000	216.0000000	218.0000000	217.0000000	213.0000000	213.0000000	213.0000000	215
7,352.0000000	7,361.0000000	6,536.0000000	8,268.0000000	7,405.0000000	7,360.0000000	7,216.0000000	7,129.0000000	6,968.0000000	7,213
10,163.0000000	10,120.0000000	9,429.0000000	10,869.0000000	10,088.0000000	10,086.0000000	9,988.0000000	9,864.0000000	9,804.0000000	9,981
69.0000000	68.0000000	3.0000000	134.0000000	68.0000000	70.0000000	68.0000000	68.0000000	67.0000000	69
154.0000000	143.0000000	10.0000000	289.0000000	146.0000000	144.0000000	144.0000000	151.0000000	124.0000000	145
226.0000000	230.0000000	8.0000000	452.0000000	225.0000000	236.0000000	224.0000000	223.0000000	217.0000000	226
4,728.0000000	4,660.0000000	3,962.0000000	5,419.0000000	4,648.0000000	4,667.0000000	4,614.0000000	4,697.0000000	4,563.0000000	4,625
132.0000000	133.0000000	133.0000000	134.0000000	131.0000000	131.0000000	130.0000000	130.0000000	128.0000000	131
742.0000000	740.0000000	742.0000000	745.0000000	734.0000000	734.0000000	715.0000000	716.0000000	713.0000000	727
54.0000000	56.0000000	55.0000000	56.0000000	56.0000000	56.0000000	56.0000000	56.0000000	56.0000000	55
190.0000000	195.0000000	193.0000000	195.0000000	195.0000000	194.0000000	184.0000000	183.0000000	183.0000000	188
293.0000000	299.0000000	301.0000000	305.0000000	302.0000000	297.0000000	294.0000000	286.0000000	281.0000000	294
81.0000000	81.0000000	81.0000000	82.0000000	81.0000000	82.0000000	83.0000000	79.0000000	79.0000000	81
154.0000000	161.0000000	158.0000000	160.0000000	158.0000000	158.0000000	156.0000000	155.0000000	149.0000000	156
24.0000000	23.0000000	22.0000000	23.0000000	22.0000000	23.0000000	23.0000000	23.0000000	23.0000000	23
100.0000000	101.0000000		200.0000000	99.0000000	101.0000000	100.0000000	100.0000000	100.0000000	109
1.0000000	1.0000000	1.0000000	1.0000000	1.0000000	1.0000000	1.0000000	1.0000000	1.0000000	1
68.0000000	68.0000000		136.0000000	67.0000000	69.0000000	68.0000000	68.0000000	68.0000000	77
1.0000000	1.0000000	1.0000000	1.0000000	1.0000000	1.0000000	1.0000000	1.0000000	1.0000000	1
226.0000000	228.0000000	227.0000000	227.0000000	227.0000000	227.0000000	227.0000000	225.0000000	229.0000000	227
2.0000000	2.0000000	2.0000000	2.0000000	2.0000000	2.0000000	2.0000000	2.0000000	2.0000000	2
53.0000000	52.0000000	53.0000000	54.0000000	52.0000000	52.0000000	56.0000000	55.0000000	56.0000000	54
	93.0000000	95.0000000	94.0000000	92.0000000	93.0000000	97.0000000	94.0000000	92.0000000	94
21.0000000	21.0000000	21.0000000	21.0000000	21.0000000	20.0000000	22.0000000	21.0000000	21.0000000	21
1.0000000	1.0000000	1.0000000	1.0000000	1.0000000	1.0000000	1.0000000	1.0000000	1.0000000	1
18.0000000	18.0000000	18.0000000	18.0000000	18.0000000	18.0000000	18.0000000	18.0000000	18.0000000	18
732.0000000	730.0000000	732.0000000	733.0000000	731.0000000	730.0000000	732.0000000	726.0000000	732.0000000	732
1.0000000	1.0000000	1.0000000	1.0000000	1.0000000	1.0000000	1.0000000	1.0000000	1.0000000	1
1.0000000	1.0000000	1.0000000	1.0000000	1.0000000	1.0000000	1.0000000	1.0000000	1.0000000	1
75.0000000	75.0000000	75.0000000	75.0000000	75.0000000	74.0000000	76.0000000	75.0000000	75.0000000	75
1.0000000	1.0000000	1.0000000							1
				1.0000000					1
									#DIV/0!
									#DIV/0!
									#DIV/0!
									#DIV/0!

December	January	February	March	April	May	June	July	August	Average	Total
156,596	156,457	139,931	173,781	156,828	155,295	154,867	152,881	150,414	154,079	1,848,951
1,324	1,416	1,250	1,588	1,411	1,414	1,426	1,412	1,421	1,391	16,686
17,698	17,809	16,330	19,213	17,745	17,372	17,239	17,099	16,768	17,321	207,856
200	201	169	234	197	193	205	193	211	197	2,368
1,559	1,567	1,378	1,769	1,555	1,550	1,563	1,563	1,507	1,554	18,647
3	4	3	3	4	2	2	2	2	3	31
5	8	6	6	7	5	5	5	5	6	70
-	-	-	-	-	-	-	-	-	-	-
1	1	1	-	-	-	-	-	-	1	6
-	-	-	-	-	-	-	-	-	-	-
-	-	-	-	-	-	-	-	-	-	-
177,386	177,463	159,068	196,594	177,747	175,831	175,307	173,155	170,328	174,551	2,094,615
(1)	(1)	(1)	(1)	(2)	(1)	(1)	(1)	21	Due to Industrial Interruptible Adjustment	

<<<SAP Data

Tiered Commodity Converted to Volume >>>>

Company code	Business area	Rate Category		Price Block-Number	Price	Fiscal year/period	A3/012/2014	A3/001/2015	A3/002/2015	A3/003/2015	A3/004/2015	A3/005/2015	A3/006/2015	A3/007/2015	A3/008/2015	A3/009/2015	A3/010/2015	A3/011/2015	Total
0050	0009	KY- P A- GEN SERVICE FIRM	Total Vol@MCF	#	0.00000000	34,244	43,775	85,603	153,904	209,594	176,706	226,829	87,909	50,031	30,773	25,864	29,006	1,154,487
0050	0009	KY- P A- GEN SERVICE FIRM	Commodity Charge	1	0.13180000	$ 37,010.54	$ 45,557.50	$ 96,357.22	$ 162,684.29	$ 202,707.82	$ 171,648.34	$ 220,104.05	$ 97,995.53	$ 52,064.80	$ 33,710.64	$ 28,362.29	$ 29,909.13	1,178,132
0050	0009	KY- P A- GEN SERVICE FIRM	Commodity Charge	1	0.16320000		$ -0.17											-0
0050	0009	KY- P A- GEN SERVICE FIRM	Commodity Charge	2	0.08800000	$ 5,424.01	$ 8,104.60	$ 11,170.77	$ 26,814.54	$ 49,098.88	$ 40,895.48	$ 52,650.73	$ 11,930.80	$ 9,264.63	$ 4,572.35	$ 3,810.34	$ 5,555.27	229,292
0050	0009	KY- P A- GEN SERVICE FIRM	Commodity Charge	#	0.00000000		$ 0.04											0
0050	0009	KY- TRANSPORTATION	Total Vol@MCF	#	0.00000000	2,136,071	2,217,812	2,485,079	2,678,255	2,719,103	2,998,639	2,795,099	2,779,491	2,460,994	2,405,187	2,215,558	2,281,874	30,134,167
0050	0009	KY- TRANSPORTATION	Commodity Charge	#	0.00000000	$ 934,741.29	$ 937,050.88	$ 1,077,621.47	$ 1,201,976.18	$ 1,222,638.79	$ 1,451,848.16	$ 1,328,222.51	$ 1,223,344.27	$ 1,043,934.38	$ 1,017,655.75	$ 986,223.69	$ 952,953.86	13,378,211
0050	0009	KY-COM - GEN SERVICE INTERRUPTIBLE	Total Vol@MCF	#	0.00000000	29	70	230	2,682	2,891	2,484	3,118	1,729	52	21	8	28	13,140
0050	0009	KY-COM - GEN SERVICE INTERRUPTIBLE	Commodity Charge	1	0.07900000	$ 23.23	$ 55.08	$ 181.95	$ 2,119.14	$ 2,125.59	$ 1,962.64	$ 2,463.23	$ 1,365.85	$ 41.18	$ 16.40	$ 6.42	$ 20.21	10,381
0050	0009	KY-COM-GEN SERVICE FIRM	Total Vol@MCF	#	0.00000000	182,599	239,286	390,496	702,395	972,827	842,062	1,004,152	400,122	197,960	149,971	140,981	160,817	5,388,867
0050	0009	KY-COM-GEN SERVICE FIRM	Commodity Charge	1	0.11000000	$ -11.66	$ 228.03	$ -2.53	$ 222.09	$ -6.71	$ -14.85	$ -154.66			$ -7.65		$ -120.34	132
0050	0009	KY-COM-GEN SERVICE FIRM	Commodity Charge	1	0.13180000	$ 190,793.17	$ 218,723.81	$ 462,633.47	$ 822,545.95	$ 1,115,596.05	$ 971,781.58	$ 1,153,269.41	$ 467,864.39	$ 228,265.06	$ 181,134.69	$ 170,613.29	$ 184,995.34	6,168,216
0050	0009	KY-COM-GEN SERVICE FIRM	Commodity Charge	1	0.16320000	$ 64.60	$ 539.40	$ -189.97	$ 421.39	$ -13.88	$ 19.43	$ -166.95		$ -0.65	$ -34.59		$ -112.78	526
0050	0009	KY-COM-GEN SERVICE FIRM	Commodity Charge	2	0.08800000	$ 33,273.01	$ 64,061.33	$ 34,851.18	$ 66,508.27	$ 111,241.76	$ 92,179.71	$ 113,856.04	$ 39,725.10	$ 21,797.55	$ 11,058.97	$ 10,149.16	$ 18,159.36	618,861
0050	0009	KY-COM-GEN SERVICE FIRM	Commodity Charge	#	0.00000000	$ -13.21	$ -89.09	$ 7.09	$ 106.77	$ 34.76		$ 32.12		$ 0.12	$ 6.65	$ 0.03	$ 21.70	107
0050	0009	KY-COMPANY USE GEN SERVICE FIRM	Total Vol@MCF	#	0.00000000	102	686	971	2,260	3,240	3,112	3,540	1,494	1,883	514	374	377	18,553
0050	0009	KY-IND -GEN SERVICE INTERRUPTIBLE	Total Vol@MCF	#	0.00000000	-4,315	16,796	1,467	7,680	12,801	6,006	36,839	8,305	22,297	19,983	2,219	10,223	141,300
0050	0009	KY-IND -GEN SERVICE INTERRUPTIBLE	Commodity Charge	1	0.06300000												$ -155.30	-155
0050	0009	KY-IND -GEN SERVICE INTERRUPTIBLE	Commodity Charge	2	0.07900000	$ -3,409.20	$ 13,268.76	$ 1,159.12	$ 6,066.82	$ 10,112.44	$ 4,744.54	$ 16,771.96	$ 7,351.11	$ 17,167.20	$ 15,786.92	$ 1,752.97	$ 8,496.83	99,269
0050	0009	KY-IND -GEN SERVICE INTERRUPTIBLE	Commodity Charge	1	0.07920000												$ -226.75	-227
0050	0009	KY-IND -GEN SERVICE INTERRUPTIBLE	Commodity Charge	2	0.05300000							$ 8,272.77		$ 299.98				8,573
0050	0009	KY-IND -GEN SERVICE INTERRUPTIBLE	Commodity Charge	#	0.00000000												$ 5.69	6
0050	0009	KY-IND-GEN SERVICE FIRM	Total Vol@MCF	#	0.00000000	20,311	16,927	42,338	82,176	109,081	86,901	132,667	44,261	18,993	15,220	12,622	21,603	607,130
0050	0009	KY-IND-GEN SERVICE FIRM	Commodity Charge	1	0.11000000	$ 330.00											$ 755.70	1,086
0050	0009	KY-IND-GEN SERVICE FIRM	Commodity Charge	1	0.13180000	$ 12,524.85	$ 15,501.04	$ 29,905.88	$ 47,565.61	$ 56,119.88	$ 45,264.86	$ 67,503.05	$ 31,847.32	$ 17,146.16	$ 12,639.03	$ 11,310.59	$ 12,805.53	360,134
0050	0009	KY-IND-GEN SERVICE FIRM	Commodity Charge	1	0.16320000	$ 977.25	$ -182.70										$ 1,468.80	2,263
0050	0009	KY-IND-GEN SERVICE FIRM	Commodity Charge	2	0.07700000	$ 10.78											$ 1,262.82	1,294
0050	0009	KY-IND-GEN SERVICE FIRM	Commodity Charge	2	0.08800000	$ 8,708.08	$ 6,404.52	$ 17,290.01	$ 40,556.47	$ 58,521.07	$ 48,010.19	$ 71,676.67	$ 17,712.57	$ 5,265.40	$ 4,954.71	$ 3,555.22	$ 7,598.42	290,253
0050	0009	KY-IND-GEN SERVICE FIRM	Commodity Charge	#	0.00000000	$ -188.02	$ 35.16										$ 626.25	473
0050	0009	KY-RES - GEN SERVICE FIRM	Total Vol@MCF	#	0.00000000	171,336	236,412	867,232	1,624,474	2,202,595	1,807,698	2,400,151	837,127	326,920	194,865	156,472	173,272	10,998,555
0050	0009	KY-RES - GEN SERVICE FIRM	Commodity Charge	1	0.11000000	$ 123.31	$ 138.34	$ 57.75	$ 56.08	$ -30.03	$ -108.57	$ 71.94	$ -7.04	$ -32.12	$ 8.14	$ -0.33	$ 95.48	374
0050	0009	KY-RES - GEN SERVICE FIRM	Commodity Charge	1	0.13180000	$ 225,608.06	$ 309,574.68	$ 1,142,464.46	$ 2,140,918.78	$ 2,903,048.75	$ 2,382,598.73	$ 3,163,184.26	$ 1,103,206.47	$ 430,911.00	$ 256,795.41	$ 205,882.54	$ 228,149.93	14,492,343
0050	0009	KY-RES - GEN SERVICE FIRM	Commodity Charge	1	0.16320000	$ 16.32	$ 163.25	$ 101.04	$ 64.95	$ 29.86	$ 63.42	$ 197.97	$ 7.68	$ 40.63	$ 53.86	$ 0.49	$ 149.66	909
0050	0009	KY-RES - GEN SERVICE FIRM	Commodity Charge	2	0.08800000	$ 45.40	$ 1,162.90	$ 275.36	$ 21.30		$ 15.84	$ -7.27	$ 96.66			$ 238.43		1,849
0050	0009	KY-RES - GEN SERVICE FIRM	Commodity Charge	#	0.00000000	$ 73.24	$ -466.71	$ -93.02	$ -714.95	$ -289.95	$ -23.54	$ -213.43	$ 0.35	$ -3.51	$ -22.49	$ -0.35	$ -27.01	-1,781
0050	0009	KY-RES - GEN SERVICE PUBLIC HOUSING	Total Vol@MCF	#	0.00000000	1,668	2,080	5,411	7,905	11,116	9,806	9,616	3,777	2,156	1,652	1,711	1,707	58,694
0050	0009	KY-RES - GEN SERVICE PUBLIC HOUSING	Commodity Charge	1	0.11000000		$ 4.51											5
0050	0009	KY-RES - GEN SERVICE PUBLIC HOUSING	Commodity Charge	1	0.13180000	$ 2,198.17	$ 2,712.11	$ 7,131.52	$ 10,448.26	$ 14,357.91	$ 12,672.62	$ 12,462.40	$ 4,978.38	$ 2,841.51	$ 2,177.22	$ 2,255.66	$ 2,250.73	76,486
0050	0009	KY-RES - GEN SERVICE PUBLIC HOUSING	Commodity Charge	1	0.16320000		$ 29.39											29
0050	0009	KY-RES - GEN SERVICE PUBLIC HOUSING	Commodity Charge	2	0.08800000				$ 53.14	$ 195.95	$ 168.57	$ 141.42						565
0050	0009	KY-RES - GEN SERVICE PUBLIC HOUSING	Commodity Charge	#	0.00000000		$ -5.67											-6
0050	0009	TN- COMMERCIAL	Total Vol@MCF	#	0.00000000				0	0	2							3
0050	0009	TN- COMMERCIAL	Commodity Charge	1	0.23320000				$ 0.23	$ 0.93	$ 4.90							6
0050	0009	TN- COMMERCIAL FRANKLIN	Total Vol@MCF	#	0.00000000								5					5
0050	0009	TN- COMMERCIAL FRANKLIN	Commodity Charge	1	0.23320000								$ 10.73					11
0050	0009	Not assigned	Total Vol@MCF	#	#	-1,204,190	56,006	-440,076	-406,060	126,315	1,639,798	-392,181	-196,039	-11,443	-363,437	-60,623	148,458	-1,103,472

Tier	A3/012/2014	A3/001/2015	A3/002/2015	A3/003/2015	A3/004/2015	A3/005/2015	A3/006/2015	A3/007/2015	A3/008/2015	A3/009/2015	A3/010/2015	A3/011/2015	Total
Total	34,244	43,775	85,803	153,904	209,594	176,706	226,829	87,909	50,031	30,773	25,864	29,006	1,154,437
1	28,081	34,566	73,109	123,433	153,800	130,234	166,999	74,352	39,503	25,577	21,534	22,693	893,879
1	-	(0)	-	-	-	-	-	-	-	-	-	-	(0)
2	6,164	9,210	12,694	30,471	55,794	46,472	59,830	13,558	10,528	5,196	4,330	6,313	260,560
Total	-	-	-	-	-	-	-	-	-	-	-	-	-
Total	2,136,071	2,217,812	2,485,079	2,678,255	2,719,108	2,959,639	2,795,089	2,779,491	2,460,994	2,405,187	2,215,558	2,281,874	30,134,167
Total	-	-	-	-	-	-	-	-	-	-	-	-	-
Total	29	70	230	2,682	2,691	2,484	3,118	1,729	52	21	8	26	13,140
1	29	70	230	2,682	2,691	2,484	3,118	1,729	52	21	8	26	13,140
Total	182,599	239,286	390,496	702,395	972,827	842,062	1,004,152	400,122	197,960	149,971	140,981	160,817	5,383,667
1	(11)	207	(2)	202	(6)	(14)	(141)	-	-	(7)	-	(109)	120
1	144,760	165,951	351,012	624,086	846,431	737,315	875,015	354,981	173,190	137,431	129,449	140,361	4,679,982
1	40	331	(116)	258	(9)	12	(102)	-	(0)	(21)	-	(69)	322
2	37,810	72,797	39,604	77,850	126,411	104,750	129,382	45,142	24,770	12,567	11,533	20,636	703,252
Total	-	-	-	-	-	-	-	-	-	-	-	-	-
Total	102	686	971	2,260	3,240	3,112	3,540	1,494	1,883	514	374	377	18,553
Total	(4,315)	16,796	1,467	7,680	12,801	6,006	36,839	9,305	22,297	19,983	2,219	10,223	141,300
1	-	-	-	-	-	-	-	-	-	-	-	(247)	(247)
1	(4,315)	16,796	1,467	7,680	12,801	6,006	21,230	9,305	21,731	19,983	2,219	10,755	125,658
1	-	-	-	-	-	-	-	-	-	-	-	(286)	(286)
2	-	-	-	-	-	-	15,609	-	566	-	-	-	16,175
Total	-	-	-	-	-	-	-	-	-	-	-	-	-
Total	20,311	18,927	42,338	82,176	109,081	88,901	132,667	44,291	18,993	15,220	12,622	21,603	607,130
1	300	-	-	-	-	-	-	-	-	-	-	687	987
1	9,303	11,761	22,690	36,039	42,580	34,344	51,216	24,163	13,009	9,590	8,582	9,716	273,243
1	599	(112)	-	-	-	-	-	-	-	-	-	900	1,387
2	14	-	-	-	-	-	-	-	-	-	-	1,666	1,680
2	9,896	7,278	19,648	46,037	66,501	54,557	81,451	20,128	5,983	5,630	4,040	8,635	329,833
Total	-	-	-	-	-	-	-	-	-	-	-	-	-
Total	171,336	236,412	867,232	1,624,474	2,202,595	1,807,698	2,400,151	837,127	326,920	194,865	156,472	173,272	10,998,555
1	112	126	58	52	(27)	(99)	65	(6)	(29)	7	(0)	87	340
1	171,175	234,882	866,817	1,624,369	2,202,617	1,807,738	2,399,988	837,031	326,943	194,837	156,208	173,103	10,995,708
1	10	100	62	40	18	51	121	5	25	33	0	92	557
2	52	1,321	313	24	-	18	(8)	110	-	-	271	-	2,101
Total	-	-	-	-	-	-	-	-	-	-	-	-	-
Total	1,668	2,080	5,411	7,995	11,116	9,806	9,616	3,777	2,156	1,652	1,711	1,707	53,694
1	-	4	-	-	-	-	-	-	-	-	-	-	4
1	1,668	2,058	5,411	7,927	10,894	9,615	9,456	3,777	2,156	1,652	1,711	1,708	53,032
1	-	18	-	-	-	-	-	-	-	-	-	-	18
2	-	-	-	67	223	192	161	-	-	-	-	-	642
Total	-	-	-	-	-	-	-	-	-	-	-	-	-
Total	-	-	-	0	0	2	-	-	-	-	-	-	3
1	-	-	-	0	0	2	-	-	-	-	-	-	3
Total	-	-	-	-	-	-	-	5	-	-	-	-	5
1	-	-	-	-	-	-	-	5	-	-	-	-	5
Total	(1,204,190)	56,006	(440,076)	(406,060)	126,315	1,639,798	(392,181)	(196,039)	(11,443)	(363,437)	(60,623)	148,458	(1,103,472)

	September	October	November	December	January	February	March	April	May	June	July	August	Total	Adjustments made to get tiered volume back to totals				
KY-RES - GEN SERVICE PUBLIC HOUSING																		
1	1,668	2,079.61	5,410.69	7,927.40	10,893.60	9,614.90	9,455.40	3,777.13	2,155.58	1,651.54	1,711.13	1,707.46	58,052	0.1	0.2	0.2	(0.0)	0.1
2	-	-	-	67	223	192	161	-	-	-	-	-	642					
Total	1,668	2,080	5,411	7,995	11,116	9,806	9,616	3,777	2,156	1,652	1,711	1,707	58,694					
check	-	-	-	-	-	-	-	-	-	-	-	-	-					
KY-RES - GEN SERVICE FIRM																		
1	171,285	235,090.62	866,918.65	1,624,449.55	2,202,595.37	1,807,679.85	2,400,159.68	837,017.08	326,920.37	194,865.40	156,201.22	173,271.58	10,996,454	11.8	17.3	12.5	11.4	12.3
2	52	1,321	313	24	-	18	(8)	110	-	-	271	-	2,101					
Total	171,336	236,412	867,232	1,624,474	2,202,595	1,807,698	2,400,151	837,127	326,920	194,865	156,472	173,272	10,998,555					
check	-	-	-	-	-	-	-	-	-	-	-	-	-					
Total Residential																		
1	172,952	237,170	872,329	1,632,377	2,213,489	1,817,295	2,409,615	840,794	329,076	196,517	157,912	174,979	11,054,506					
2	52	1,321	313	91	223	210	152	110	-	-	271	-	2,743					
Total	173,004	238,492	872,642	1,632,468	2,213,712	1,817,504	2,409,768	840,904	329,076	196,517	158,183	174,979	11,057,249					
check	-	-	-	-	-	-	-	-	-	-	-	-	-					
KY-COM-GEN SERVICE FIRM																		
1	144,788.39	166,488.78	350,892.12	624,845.05	846,415.73	787,311.99	874,770.28	354,979.45	173,189.86	137,403.50	129,448.21	140,181.84	4,680,415	0.2	0.3	0.9	1.5	0.7
2	37,810	72,797	39,604	77,850	126,411	104,750	129,382	45,142	24,770	12,567	11,533	20,636	703,252					
Total	182,599	239,286	390,496	702,895	972,827	842,062	1,004,152	400,122	197,960	149,971	140,981	160,817	5,383,667					
check	-	-	-	-	-	-	-	-	-	-	-	-	-					
KY-IND-GEN SERVICE FIRM																		
1	10,401.74	11,649.11	22,690.30	36,089.26	42,579.62	34,348.54	51,216.23	24,163.34	13,009.23	9,589.53	8,581.66	11,302.89	275,616	0.1	(0.0)	0.1	(0.0)	(0.0)
2	9,910	7,278	19,648	46,087	66,501	54,557	81,451	20,128	5,983	5,630	4,040	10,301	331,513					
Total	20,311	18,927	42,338	82,176	109,081	88,901	132,667	44,291	18,993	15,220	12,622	21,603	607,130					
check	-	-	-	-	-	-	-	-	-	-	-	-	-					
KY- P A- GEN SERVICE FIRM																		
1	28,080.81	34,565.39	73,108.57	123,432.64	153,799.59	130,233.90	166,998.41	74,351.57	39,502.72	25,577.02	21,534.33	22,692.71	893,878	0.0	0.1	0.1	0.0	(0.0)
2	6,164	9,210	12,694	30,471	55,794	46,472	59,830	13,558	10,528	5,196	4,330	8,318	260,560					
Total	34,244	43,775	85,803	153,904	209,594	176,706	226,829	87,909	50,031	30,773	25,864	29,006	1,154,437					
check	-	-	-	-	-	-	-	-	-	-	-	-	-					
KY-COM - GEN SERVICE INTERRUPTIBLE																		
1	29.40	69.72	230.33	2,682.45	2,690.62	2,484.35	3,118.02	1,728.92	52.12	20.78	8.12	25.57	13,140	0.0	0.0	(0.0)	0.0	0.0
2	-	-	-	-	-	-	-	-	-	-	-	-	-					
Total	29	70	230	2,682	2,691	2,484	3,118	1,729	52	21	8	26	13,140					
check	-	-	-	-	-	-	-	-	-	-	-	-	-					
KY-IND -GEN SERVICE INTERRUPTIBLE																		
1	17	16,795	1,457	7,805	12,711	5,982	21,094	9,265	21,729	19,982	2,219	11,208	130,011	(0.0)	(0.0)	0.0	0.0	(0.0)
2	-	-	-	-	-	-	15,609	-	566	-	-	-	16,175					
Total	(4,315)	16,796	1,467	7,680	12,801	6,006	36,839	9,305	22,297	19,983	2,219	10,223	141,300					
check	4,332	(1)	(11)	(75)	(90)	(73)	(136)	(43)	(1)	(2)	(0)	985	4,886	Due to Industrial Interruptible Adjustment				
KY- TRANSPORTATION Total	2,136,071	2,217,812	2,485,079	2,678,255	2,719,108	2,959,639	2,795,099	2,779,491	2,460,994	2,405,187	2,215,558	2,281,874	30,134,167					
Not assigned Total	(1,204,190)	56,006	(440,076)	(406,060)	126,315	1,639,798	(392,181)	(196,039)	(11,443)	(363,437)	(60,623)	148,458	(1,103,472)					
TN- COMMERCIAL Total	-	-	-	0	0	2	-	-	-	-	-	-	3					
TN- COMMERCIAL FRANKLIN Total	-	-	-	-	-	-	-	5	-	-	-	-	5					
KY-COMPANY USE GEN SERVICE FIRM Total	102	686	971	2,260	3,240	3,112	3,540	1,494	1,883	914	374	377	18,553					
Total	1,337,855	2,831,849	3,488,950	4,855,761	6,369,368	7,536,214	6,219,831	3,969,211	3,069,842	2,454,748	2,495,187	2,827,363	47,406,178					
Total Vol@MCF	1,337,855	2,831,849	3,488,950	4,855,761	6,369,368	7,536,214	6,219,831	3,969,211	3,069,842	2,454,748	2,495,187	2,827,363	47,406,178					
check	-	-	-	-	-	-	-	-	-	-	-	-	-					

							Total
0.1	0.1	0.1	0.3	0.4	0.3	0.2	2.2
10.6	15.1	11.9	18.4	12.2	7.1	10.1	150.7
1.7	1.6	1.1	0.2	(0.2)	0.4	0.9	8.8
0.1	0.0	0.0	(0.0)	0.0	(0.0)	(0.0)	0.1
0.0	0.1	0.1	0.2	0.1	0.0	0.1	0.9
0.0	(0.0)	0.0	0.0	0.0	0.0	0.0	0.0
0.0	0.0	(0.0)	0.0	0.0	0.0	0.0	0.0

Company code	Business area	Rate Category	Business Partner			Price Block-Number	Pricel Fiscal year/period	A3/009/2014	A3/010/2014	A3/011/2014	A3/012/2014	A3/001/2015	A3/002/2015	A3/003/2015	A3/004/2015	A3/005/2015
0050	0009	KY-IND -GEN SERVICE INTERRUPTIBLE	1000659593	OLD HICKORY CLAY CO	Total Vol@MCF	#	0.00000000	378	3,545	1,660		4,827	1,386		2,452	1,293
0050	0009	KY-IND -GEN SERVICE INTERRUPTIBLE	1000659593	OLD HICKORY CLAY CO	Commodity Charge	1	0.07900000	$ 298.86	$ 2,800.63	$ 1,311.72		$ 3,813.64	$ 1,095.10		$ 1,936.84	$ 1,021.39
0050	0009	KY-IND -GEN SERVICE INTERRUPTIBLE	1000659593	OLD HICKORY CLAY CO	Base Charge Count	1	350.00000000	1.0000000	1.0000000	1.0000000		2.0000000	1.0000000		2.0000000	1.0000000
0050	0009	KY-IND -GEN SERVICE INTERRUPTIBLE	1000728726	BOYLE BLOCK CO #2	Total Vol@MCF	#	0.00000000	19	31	12	17	31	70	64	79	72
0050	0009	KY-IND -GEN SERVICE INTERRUPTIBLE	1000728726	BOYLE BLOCK CO #2	Commodity Charge	1	0.07900000	$ 15.34	$ 24.10	$ 9.35	$ 13.32	$ 24.57	$ 55.65	$ 50.26	$ 62.62	$ 57.23
0050	0009	KY-IND -GEN SERVICE INTERRUPTIBLE	1000728726	BOYLE BLOCK CO #2	Commodity Charge	#	0.00000000	$ -0.32								
0050	0009	KY-IND -GEN SERVICE INTERRUPTIBLE	1000728726	BOYLE BLOCK CO #2	Base Charge Count	1	350.00000000	1.0000000	1.0000000	1.0000000	1.0000000	1.0000000	1.0000000	1.0000000	1.0000000	1.0000000
0050	0009	KY-IND -GEN SERVICE INTERRUPTIBLE	1000772833	WESTLAKE CAND	Base Charge Count	1	350.00000000	1.0000000	-1.0000000							
0050	0009	KY-IND -GEN SERVICE INTERRUPTIBLE	1000772875	WESTLAKE PVC	Base Charge Count	1	350.00000000	1.0000000	-1.0000000							
0050	0009	KY-IND -GEN SERVICE INTERRUPTIBLE	1000847384	O M U	Total Vol@MCF	#	0.00000000	6,372	996	969		11,936		7,598	10,157	404
0050	0009	KY-IND -GEN SERVICE INTERRUPTIBLE	1000847384	O M U	Commodity Charge	1	0.07900000	$ 5,481.81	$ 786.84	$ 765.51		$ 9,429.44		$ 5,931.32	$ 8,024.03	$ 319.16
0050	0009	KY-IND -GEN SERVICE INTERRUPTIBLE	1000847384	O M U	Commodity Charge	1	0.07920000	$ -449.06								
0050	0009	KY-IND -GEN SERVICE INTERRUPTIBLE	1000847384	O M U	Commodity Charge	#	0.00000000	$ -3.73								
0050	0009	KY-IND -GEN SERVICE INTERRUPTIBLE	1000847384	O M U	Base Charge Count	1	350.00000000	2.0000000	1.0000000	1.0000000		2.0000000		1.0000000	2.0000000	1.0000000
0050	0009	KY-IND -GEN SERVICE INTERRUPTIBLE	1000962241	TOYOTETSU MID	Total Vol@MCF	#	0.00000000	1	0	1		1	11	75	90	73
0050	0009	KY-IND -GEN SERVICE INTERRUPTIBLE	1000962241	TOYOTETSU MID	Commodity Charge	1	0.06300000									
0050	0009	KY-IND -GEN SERVICE INTERRUPTIBLE	1000962241	TOYOTETSU MID	Commodity Charge	1	0.07900000	$ 0.79	$ 0.16	$ 0.63		$ 1.11	$ 8.37	$ 59.09	$ 70.86	$ 57.99
0050	0009	KY-IND -GEN SERVICE INTERRUPTIBLE	1000962241	TOYOTETSU MID	Commodity Charge	1	0.07920000									
0050	0009	KY-IND -GEN SERVICE INTERRUPTIBLE	1000962241	TOYOTETSU MID	Commodity Charge	#	0.00000000	$ -5.69								
0050	0009	KY-IND -GEN SERVICE INTERRUPTIBLE	1000962241	TOYOTETSU MID	Base Charge Count	1	300.00000000									
0050	0009	KY-IND -GEN SERVICE INTERRUPTIBLE	1000962241	TOYOTETSU MID	Base Charge Count	1	350.00000000	1.0000000	1.0000000	1.0000000	1.0000000	1.0000000	1.0000000	1.0000000	1.0000000	1.0000000
0050	0009	KY-IND -GEN SERVICE INTERRUPTIBLE	1001009321	UNITED STATES	Base Charge Count	1	350.00000000	1.0000000	1.0000000	1.0000000	1.0000000		1.0000000			
0050	0009	KY-IND -GEN SERVICE INTERRUPTIBLE	1001161769	BIG RIVERS ELECTRIC	Total Vol@MCF	#	0.00000000	2,504		4,332	-4,332					
0050	0009	KY-IND -GEN SERVICE INTERRUPTIBLE	1001161769	BIG RIVERS ELECTRIC	Commodity Charge	1	0.07900000	$ 1,978.16		$ 3,422.52	$ -3,422.52					
0050	0009	KY-IND -GEN SERVICE INTERRUPTIBLE	1001161769	BIG RIVERS ELECTRIC	Commodity Charge	#	0.00000000	$ -34.67								
0050	0009	KY-IND -GEN SERVICE INTERRUPTIBLE	1001161769	BIG RIVERS ELECTRIC	Base Charge Count	1	350.00000000	1.0000000	1.0000000	1.0000000	1.0000000	1.0000000	1.0000000	1.0000000	1.0000000	1.0000000
0050	0009	KY-IND -GEN SERVICE INTERRUPTIBLE	1001185242	SWIFT AND STALEY INC	Base Charge Count	1	350.00000000						1.0000000			
0050	0009	KY-IND -GEN SERVICE INTERRUPTIBLE	2000673118	FLUOR FEDERAL	Total Vol@MCF	#	0.00000000								4	4,084
0050	0009	KY-IND -GEN SERVICE INTERRUPTIBLE	2000673118	FLUOR FEDERAL	Commodity Charge	1	0.07900000								$ 3.16	$ 3,226.36
0050	0009	KY-IND -GEN SERVICE INTERRUPTIBLE	2000673118	FLUOR FEDERAL	Commodity Charge	2	0.05300000									
0050	0009	KY-IND -GEN SERVICE INTERRUPTIBLE	2000673118	FLUOR FEDERAL	Base Charge Count	1	350.00000000						1.0000000	1.0000000	1.0000000	1.0000000
0050	0009	KY-IND -GEN SERVICE INTERRUPTIBLE	1000641966	NEST A WAY	Total Vol@MCF	#	0.00000000							33	19	79
0050	0009	KY-IND -GEN SERVICE INTERRUPTIBLE	1000641966	NEST A WAY	Commodity Charge	1	0.07900000							$ 26.15	$ 14.93	$ 62.41
0050	0009	KY-IND -GEN SERVICE INTERRUPTIBLE	1000641966	NEST A WAY	Base Charge Count	1	350.00000000	1.0000000	1.0000000	1.0000000	1.0000000	1.0000000	1.0000000	1.0000000	1.0000000	1.0000000

Adjustment 1	TOYOTETSU MID	Total Vol@MCF	0	-1	-11	-75	-90	-73
		Base Charge Count	-1.00	-1.00	-1.00	-1.00	-1.00	-1.00
Adjustment 2	BIG RIVERS ELECTRIC	Total Vol@MCF	4,332					
Total Adjustments		Total Vol@MCF	4,332	-1	-11	-75	-90	-73
		Base Charge Count	-1.00	-1.00	-1.00	-1.00	-1.00	-1.00

A3/006/2015	A3/007/2015	A3/008/2015	A3/009/2015	A3/010/2015	A3/011/2015
1,660	1,878	2,080	2,242	1,150	3,419
$ 1,311.01	$ 1,483.46	$ 1,643.28	$ 1,771.26	$ 908.26	$ 2,701.33
1.0000000	1.0000000	1.0000000	1.0000000	1.0000000	1.0000000
65	30	37	42	14	18
$ 51.21	$ 23.94	$ 29.49	$ 32.98	$ 11.10	$ 14.59
1.0000000	1.0000000	1.0000000	1.0000000	1.0000000	1.0000000
4,334	1,035	4,612	3,498	1,055	7,770
$ 3,439.66	$ 817.05	$ 3,643.48	$ 2,763.42	$ 833.45	$ 6,138.30
1.0000000	1.0000000	1.0000000	1.0000000	1.0000000	1.0000000
136	43	1	2	0	-985
					$ -155.30
$ 107.52	$ 33.65	$ 0.93	$ 1.26	$ 0.16	$ -357.39
					$ -226.75
					$ 5.69
					-4.0000000
1.0000000	1.0000000	1.0000000	1.0000000	1.0000000	-17.0000000
1.0000000	1.0000000	1.0000000	1.0000000	1.0000000	1.0000000
30,609	5,245	15,566	14,200		
$ 11,850.00	$ 4,933.55	$ 11,850.00	$ 11,218.00		
$ 8,272.77		$ 299.98			
1.0000000	1.0000000	1.0000000	1.0000000	1.0000000	1.0000000
16	75				
$ 12.56	$ 58.86				
1.0000000	2.0000000				

-136	-43	-1	-2	-0	985
-1.00	-1.00	-1.00	-1.00	-1.00	21.00

-136	-43	-1	-2	-0	985
-1.00	-1.00	-1.00	-1.00	-1.00	21.00

Excludes Not Assigned Purchased Gas (will not tie to summary)

G/L Account		Oracle Journal Descr	Company code	Business area	Rate Category	Fiscal year/period	A3/012/2014	A3/001/2015	A3/002/2015	A3/003/2015	A3/004/2015	A3/005/2015	A3/006/2015	A3/007/2015	A3/008/2015	A3/009/2015	A3/010/2015	A3/011/2015
(+) RESIDENTIAL SALES	Residential Sales	KY - Revenue Accrual for Portion 18&19	0050	0009	Not assigned	Total Vol@MCF						260,268						
(+) RESIDENTIAL SALES	Residential Sales	Reverse_Feb 15 KY - Revenue Accrual for Portion 18&19	0050	0009	Not assigned	Total Vol@MCF							-260,268					
(+) COMMERCIAL SALES	Commercial Sales	KY - Revenue Accrual for Portion 18&19	0050	0009	Not assigned	Total Vol@MCF						73,601						
(+) COMMERCIAL SALES	Commercial Sales	Reverse_Feb 15 KY - Revenue Accrual for Portion 18&19	0050	0009	Not assigned	Total Vol@MCF							-73,601					
(+) INDUSTRIAL SALES	Industrial Sales	KY - Revenue Accrual for Portion 18&19	0050	0009	Not assigned	Total Vol@MCF						13,333						
(+) INDUSTRIAL SALES	Industrial Sales	Reverse_Feb 15 KY - Revenue Accrual for Portion 18&19	0050	0009	Not assigned	Total Vol@MCF							-13,333					
(+) PUBLIC AUTHORITY SALES	Public Authority Sal	KY - Revenue Accrual for Portion 18&19	0050	0009	Not assigned	Total Vol@MCF						24,323						
(+) PUBLIC AUTHORITY SALES	Public Authority Sal	Reverse_Feb 15 KY - Revenue Accrual for Portion 18&19	0050	0009	Not assigned	Total Vol@MCF							-24,323					
(+) TRANSPORTATION REVENUE	Transportation Reven	Atmos Kentucky Estimate	0050	0009	Not assigned	Total Vol@MCF	2,203,436											
(+) TRANSPORTATION REVENUE	Transportation Reven	Atmos Kentucky Estimate Apr 15	0050	0009	Not assigned	Total Vol@MCF								2,443,912				
(+) TRANSPORTATION REVENUE	Transportation Reven	Atmos Kentucky Estimate Aug 15 WD3	0050	0009	Not assigned	Total Vol@MCF												-2,417,458
(+) TRANSPORTATION REVENUE	Transportation Reven	Atmos Kentucky Estimate Aug 15 WD3 CORRECTION	0050	0009	Not assigned	Total Vol@MCF												4,834,916
(+) TRANSPORTATION REVENUE	Transportation Reven	Atmos Kentucky Estimate Dec 14	0050	0009	Not assigned	Total Vol@MCF				2,563,520								
(+) TRANSPORTATION REVENUE	Transportation Reven	Atmos Kentucky Estimate Feb 15	0050	0009	Not assigned	Total Vol@MCF						5,293,839						
(+) TRANSPORTATION REVENUE	Transportation Reven	Atmos Kentucky Estimate Feb 15 REVERSAL	0050	0009	Not assigned	Total Vol@MCF						-2,637,238						
(+) TRANSPORTATION REVENUE	Transportation Reven	Atmos Kentucky Estimate Jan 15	0050	0009	Not assigned	Total Vol@MCF					2,941,958							
(+) TRANSPORTATION REVENUE	Transportation Reven	Atmos Kentucky Estimate Jul 15 WD3	0050	0009	Not assigned	Total Vol@MCF											2,267,561	
(+) TRANSPORTATION REVENUE	Transportation Reven	Atmos Kentucky Estimate Jun 15	0050	0009	Not assigned	Total Vol@MCF										2,201,531		
(+) TRANSPORTATION REVENUE	Transportation Reven	Atmos Kentucky Estimate Mar 15	0050	0009	Not assigned	Total Vol@MCF							2,637,238					
(+) TRANSPORTATION REVENUE	Transportation Reven	Atmos Kentucky Estimate May 15	0050	0009	Not assigned	Total Vol@MCF									2,443,912			
(+) TRANSPORTATION REVENUE	Transportation Reven	Atmos Kentucky Estimate Nov 14	0050	0009	Not assigned	Total Vol@MCF			2,655,708	2,655,708								
(+) TRANSPORTATION REVENUE	Transportation Reven	Atmos Kentucky Estimate Oct 14	0050	0009	Not assigned	Total Vol@MCF		2,472,513										
(+) TRANSPORTATION REVENUE	Transportation Reven	Atmos Kentucky Estimate Sept 14 reversal	0050	0009	Not assigned	Total Vol@MCF		-2,203,436										
(+) TRANSPORTATION REVENUE	Transportation Reven	KMD True Up Vols	0050	0009	Not assigned	Total Vol@MCF			-4,462	-2,259								
(+) TRANSPORTATION REVENUE	Transportation Reven	Reverses "090-142 Revenue USD" journal entry of "dsn-2014090	0050	0009	Not assigned	Total Vol@MCF	-2,093,667											
(+) TRANSPORTATION REVENUE	Transportation Reven	Reverses "090-142 Revenue USD" journal entry of "dsn-2014110	0050	0009	Not assigned	Total Vol@MCF			-2,472,513									
(+) TRANSPORTATION REVENUE	Transportation Reven	Reverses "090-142 Revenue USD" journal entry of "dsn-2014120	0050	0009	Not assigned	Total Vol@MCF				-5,311,416								
(+) TRANSPORTATION REVENUE	Transportation Reven	Reverses "090-142 Revenue USD" journal entry of "dsn-2015010	0050	0009	Not assigned	Total Vol@MCF					-2,563,520							
(+) TRANSPORTATION REVENUE	Transportation Reven	Reverses "090-142 Revenue USD" journal entry of "dsn-2015020	0050	0009	Not assigned	Total Vol@MCF						-2,941,958						
(+) TRANSPORTATION REVENUE	Transportation Reven	Reverses "090-142 Revenue USD" journal entry of "dsn-2015030	0050	0009	Not assigned	Total Vol@MCF							-2,656,601					
(+) TRANSPORTATION REVENUE	Transportation Reven	Reverses "090-142 Revenue USD" journal entry of "dsn-2015040	0050	0009	Not assigned	Total Vol@MCF								-2,637,238				
(+) TRANSPORTATION REVENUE	Transportation Reven	Reverses "090-142 Revenue USD" journal entry of "jls-2015070	0050	0009	Not assigned	Total Vol@MCF											-2,201,531	
(+) TRANSPORTATION REVENUE	Transportation Reven	Reverses "090-142 Revenue USD" journal entry of "jls-2015080	0050	0009	Not assigned	Total Vol@MCF												-2,267,561
(+) TRANSPORTATION REVENUE	Transportation Reven	Reverses "090-142 Revenue USD" journal entry of "yw-20150505	0050	0009	Not assigned	Total Vol@MCF									-2,443,912			
(+) TRANSPORTATION REVENUE	Transportation Reven	Reverses "090-142 Revenue USD" journal entry of "yw-20150603	0050	0009	Not assigned	Total Vol@MCF										-2,443,912		

SAP TJUR Code	Town	District	SAP TJUR Description	WS
210054414600011	LAWRENCEBURG	ANDERSON COUNTY SCHOOL DISTRICT	KY, ANDERSON, LAWRENCEBURG, ANDERSON COUNTY SCHOOL DISTRICT	LEXINGTON
210050000000011	UNINCORP	ANDERSON COUNTY SCHOOL DISTRICT	KY, ANDERSON, UNINCORP, ANDERSON COUNTY SCHOOL DISTRICT	LEXINGTON
210091349200113	CAVE CITY	CAVERNA INDEPENDENT SCHOOL DISTRICT	KY, BARREN, CAVE CITY, CAVERNA INDEPENDENT SCHOOL DISTRICT	NASHVILLE
210093111400021	GLASGOW	BARREN COUNTY SCHOOL DISTRICT	KY, BARREN, GLASGOW, BARREN COUNTY SCHOOL DISTRICT	NASHVILLE
210093111400197	GLASGOW	GLASGOW INDEPENDENT SCHOOL DISTRICT	KY, BARREN, GLASGOW, GLASGOW INDEPENDENT SCHOOL DISTRICT	NASHVILLE
210095923200021	PARK CITY	BARREN COUNTY SCHOOL DISTRICT	KY, BARREN, PARK CITY, BARREN COUNTY SCHOOL DISTRICT	NASHVILLE
210090000000021	UNINCORP	BARREN COUNTY SCHOOL DISTRICT	KY, BARREN, UNINCORP, BARREN COUNTY SCHOOL DISTRICT	NASHVILLE
210211988200051	DANVILLE	BOYLE COUNTY SCHOOL DISTRICT	KY, BOYLE, DANVILLE, BOYLE COUNTY SCHOOL DISTRICT	LEXINGTON
210211988200143	DANVILLE	DANVILLE INDEPENDENT SCHOOL DISTRICT	KY, BOYLE, DANVILLE, DANVILLE INDEPENDENT SCHOOL DISTRICT	LEXINGTON
210214133800051	JUNCTION CITY	BOYLE COUNTY SCHOOL DISTRICT	KY, BOYLE, JUNCTION CITY, BOYLE COUNTY SCHOOL DISTRICT	LEXINGTON
210216025800051	PERRYVILLE	BOYLE COUNTY SCHOOL DISTRICT	KY, BOYLE, PERRYVILLE, BOYLE COUNTY SCHOOL DISTRICT	LEXINGTON
210210000000051	UNINCORP	BOYLE COUNTY SCHOOL DISTRICT	KY, BOYLE, UNINCORP, BOYLE COUNTY SCHOOL DISTRICT	LEXINGTON
210271590400132	CLOVERPORT	CLOVERPORT INDEPENDENT SCHOOL	KY, BRECKINRIDGE, CLOVERPORT, CLOVERPORT INDEPENDENT SCHOOL	EVANSVILLE
210273455200065	HARDINSBURG	BRECKINRIDGE COUNTY SCHOOL DI	KY, BRECKINRIDGE, HARDINSBURG, BRECKINRIDGE COUNTY SCHOOL DI	EVANSVILLE
210270000000065	UNINCORP	BRECKINRIDGE COUNTY SCHOOL DISTR	KY, BRECKINRIDGE, UNINCORP, BRECKINRIDGE COUNTY SCHOOL DISTR	EVANSVILLE
210332908000081	FREDONIA	CALDWELL COUNTY SCHOOL DISTRICT	KY, CALDWELL, FREDONIA, CALDWELL COUNTY SCHOOL DISTRICT	PADUCAH
210336313800081	PRINCETON	CALDWELL COUNTY SCHOOL DISTRICT	KY, CALDWELL, PRINCETON, CALDWELL COUNTY SCHOOL DISTRICT	PADUCAH
210330000000081	UNINCORP	CALDWELL COUNTY SCHOOL DISTRICT	KY, CALDWELL, UNINCORP, CALDWELL COUNTY SCHOOL DISTRICT	PADUCAH
210471865800115	CROFTON	CHRISTIAN COUNTY SCHOOL DISTRICT	KY, CHRISTIAN, CROFTON, CHRISTIAN COUNTY SCHOOL DISTRICT	PADUCAH
210473791800115	HOPKINSVILLE	CHRISTIAN COUNTY SCHOOL DISTRIC	KY, CHRISTIAN, HOPKINSVILLE, CHRISTIAN COUNTY SCHOOL DISTRIC	PADUCAH
210470000000115	UNINCORP	CHRISTIAN COUNTY SCHOOL DISTRICT	KY, CHRISTIAN, UNINCORP, CHRISTIAN COUNTY SCHOOL DISTRICT	PADUCAH
210555003400135	MARION	CRITTENDEN COUNTY SCHOOL DISTRICT	KY, CRITTENDEN, MARION, CRITTENDEN COUNTY SCHOOL DISTRICT	PADUCAH
210550000000135	UNINCORP	CRITTENDEN COUNTY SCHOOL DISTRICT	KY, CRITTENDEN, UNINCORP, CRITTENDEN COUNTY SCHOOL DISTRICT	PADUCAH
210595052000145	MASONVILLE	DAVIESS COUNTY SCHOOL DISTRICT	KY, DAVIESS, MASONVILLE, DAVIESS COUNTY SCHOOL DISTRICT	EVANSVILLE
210595862000145	OWENSBORO	DAVIESS COUNTY SCHOOL DISTRICT	KY, DAVIESS, OWENSBORO, DAVIESS COUNTY SCHOOL DISTRICT	EVANSVILLE
210595862000472	OWENSBORO	OWENSBORO INDEPENDENT SCHOOL DISTRIC	KY, DAVIESS, OWENSBORO, OWENSBORO INDEPENDENT SCHOOL DISTRIC	EVANSVILLE
210590000000145	UNINCORP	DAVIESS COUNTY SCHOOL DISTRICT	KY, DAVIESS, UNINCORP, DAVIESS COUNTY SCHOOL DISTRICT	EVANSVILLE
210590000000472	UNINCORP	OWENSBORO INDEPENDENT SCHOOL DISTRICT	KY, DAVIESS, UNINCORP, OWENSBORO INDEPENDENT SCHOOL DISTRICT	EVANSVILLE
210598283000145	WHITESVILLE	DAVIESS COUNTY SCHOOL DISTRICT	KY, DAVIESS, WHITESVILLE, DAVIESS COUNTY SCHOOL DISTRICT	EVANSVILLE
210610000000151	UNINCORP	EDMONSON COUNTY SCHOOL DISTRICT	KY, EDMONSON, UNINCORP, EDMONSON COUNTY SCHOOL DISTRICT	NASHVILLE
210732890000181	FRANKFORT	FRANKLIN COUNTY SCHOOL DISTRICT	KY, FRANKLIN, FRANKFORT, FRANKLIN COUNTY SCHOOL DISTRICT	LEXINGTON
210730000000181	UNINCORP	FRANKLIN COUNTY SCHOOL DISTRICT	KY, FRANKLIN, UNINCORP, FRANKLIN COUNTY SCHOOL DISTRICT	LEXINGTON
210794384000195	LANCASTER	GARRARD COUNTY SCHOOL DISTRICT	KY, GARRARD, LANCASTER, GARRARD COUNTY SCHOOL DISTRICT	LEXINGTON
210790000000195	UNINCORP	GARRARD COUNTY SCHOOL DISTRICT	KY, GARRARD, UNINCORP, GARRARD COUNTY SCHOOL DISTRICT	LEXINGTON
210835089800205	MAYFIELD	GRAVES COUNTY SCHOOL DISTRICT	KY, GRAVES, MAYFIELD, GRAVES COUNTY SCHOOL DISTRICT	PADUCAH
210835089800392	MAYFIELD	MAYFIELD INDEPENDENT SCHOOL DISTRICT	KY, GRAVES, MAYFIELD, MAYFIELD INDEPENDENT SCHOOL DISTRICT	PADUCAH
210830000000205	UNINCORP	GRAVES COUNTY SCHOOL DISTRICT	KY, GRAVES, UNINCORP, GRAVES COUNTY SCHOOL DISTRICT	PADUCAH
210838083200205	WATER VALLEY	GRAVES COUNTY SCHOOL DISTRICT	KY, GRAVES, WATER VALLEY, GRAVES COUNTY SCHOOL DISTRICT	PADUCAH
210838385600205	WINGO	GRAVES COUNTY SCHOOL DISTRICT	KY, GRAVES, WINGO, GRAVES COUNTY SCHOOL DISTRICT	PADUCAH
210873296800215	GREENSBURG	GREEN COUNTY SCHOOL DISTRICT	KY, GREEN, GREENSBURG, GREEN COUNTY SCHOOL DISTRICT	LEXINGTON
210870000000215	UNINCORP	GREEN COUNTY SCHOOL DISTRICT	KY, GREEN, UNINCORP, GREEN COUNTY SCHOOL DISTRICT	LEXINGTON
210913520000225	HAWESVILLE	HANCOCK COUNTY SCHOOL DISTRICT	KY, HANCOCK, HAWESVILLE, HANCOCK COUNTY SCHOOL DISTRICT	EVANSVILLE
210910000000225	UNINCORP	HANCOCK COUNTY SCHOOL DISTRICT	KY, HANCOCK, UNINCORP, HANCOCK COUNTY SCHOOL DISTRICT	EVANSVILLE
210993800800113	HORSE CAVE	CAVERNA INDEPENDENT SCHOOL DISTRICT	KY, HART, HORSE CAVE, CAVERNA INDEPENDENT SCHOOL DISTRICT	NASHVILLE
210995457000245	MUNFORDVILLE	HART COUNTY SCHOOL DISTRICT	KY, HART, MUNFORDVILLE, HART COUNTY SCHOOL DISTRICT	NASHVILLE
210990000000113	UNINCORP	CAVERNA INDEPENDENT SCHOOL DISTRICT	KY, HART, UNINCORP, CAVERNA INDEPENDENT SCHOOL DISTRICT	NASHVILLE
210990000000245	UNINCORP	HART COUNTY SCHOOL DISTRICT	KY, HART, UNINCORP, HART COUNTY SCHOOL DISTRICT	NASHVILLE
211016587400251	ROBARDS	HENDERSON COUNTY SCHOOL DISTRICT	KY, HENDERSON, ROBARDS, HENDERSON COUNTY SCHOOL DISTRICT	EVANSVILLE
211010000000251	UNINCORP	HENDERSON COUNTY SCHOOL DISTRICT	KY, HENDERSON, UNINCORP, HENDERSON COUNTY SCHOOL DISTRICT	EVANSVILLE
211072022400146	DAWSON SPRINGS	DAWSON SPRINGS INDEPENDENT SCHO	KY, HOPKINS, DAWSON SPRINGS, DAWSON SPRINGS INDEPENDENT SCHO	PADUCAH
211072323000265	EARLINGTON	HOPKINS COUNTY SCHOOL DISTRICT	KY, HOPKINS, EARLINGTON, HOPKINS COUNTY SCHOOL DISTRICT	PADUCAH
211073439000265	HANSON	HOPKINS COUNTY SCHOOL DISTRICT	KY, HOPKINS, HANSON, HOPKINS COUNTY SCHOOL DISTRICT	EVANSVILLE
211074936800265	MADISONVILLE	HOPKINS COUNTY SCHOOL DISTRICT	KY, HOPKINS, MADISONVILLE, HOPKINS COUNTY SCHOOL DISTRICT	PADUCAH
211075361600265	MORTONS GAP	HOPKINS COUNTY SCHOOL DISTRICT	KY, HOPKINS, MORTONS GAP, HOPKINS COUNTY SCHOOL DISTRICT	PADUCAH
211075691000265	NORTONVILLE	HOPKINS COUNTY SCHOOL DISTRICT	KY, HOPKINS, NORTONVILLE, HOPKINS COUNTY SCHOOL DISTRICT	PADUCAH
211076771000265	SAINT CHARLES	HOPKINS COUNTY SCHOOL DISTRICT	KY, HOPKINS, SAINT CHARLES, HOPKINS COUNTY SCHOOL DISTRICT	PADUCAH
211070000000265	UNINCORP	HOPKINS COUNTY SCHOOL DISTRICT	KY, HOPKINS, UNINCORP, HOPKINS COUNTY SCHOOL DISTRICT	PADUCAH
211373883600341	HUSTONVILLE	LINCOLN COUNTY SCHOOL DISTRICT	KY, LINCOLN, HUSTONVILLE, LINCOLN COUNTY SCHOOL DISTRICT	LEXINGTON
211377311000341	STANFORD	LINCOLN COUNTY SCHOOL DISTRICT	KY, LINCOLN, STANFORD, LINCOLN COUNTY SCHOOL DISTRICT	LEXINGTON
211370000000341	UNINCORP	LINCOLN COUNTY SCHOOL DISTRICT	KY, LINCOLN, UNINCORP, LINCOLN COUNTY SCHOOL DISTRICT	LEXINGTON
211393221200345	GRAND RIVERS	LIVINGSTON COUNTY SCHOOL DISTR	KY, LIVINGSTON, GRAND RIVERS, LIVINGSTON COUNTY SCHOOL DISTR	PADUCAH
211390000000345	UNINCORP	LIVINGSTON COUNTY SCHOOL DISTRICT	KY, LIVINGSTON, UNINCORP, LIVINGSTON COUNTY SCHOOL DISTRICT	PADUCAH
211410029800351	ADAIRVILLE	LOGAN COUNTY SCHOOL DISTRICT	KY, LOGAN, ADAIRVILLE, LOGAN COUNTY SCHOOL DISTRICT	NASHVILLE
211410263800351	AUBURN	LOGAN COUNTY SCHOOL DISTRICT	KY, LOGAN, AUBURN, LOGAN COUNTY SCHOOL DISTRICT	NASHVILLE
211416751200523	RUSSELLVILLE	RUSSELLVILLE INDEPENDENT SCHOOL DIS	KY, LOGAN, RUSSELLVILLE, RUSSELLVILLE INDEPENDENT SCHOOL DIS	NASHVILLE

42PR	Residential
42WR	Residential
11WC	Interruptible Commercial
52WC	Commercial
52WP	Public Authority
22WD	Industrial
11WD	Interruptible Industrial

211410000000351	UNINCORP	LOGAN COUNTY SCHOOL DISTRICT	KY, LOGAN, UNINCORP, LOGAN COUNTY SCHOOL DISTRICT	NASHVILLE
211432382400361	EDDYVILLE	LYON COUNTY SCHOOL DISTRICT	KY, LYON, EDDYVILLE, LYON COUNTY SCHOOL DISTRICT	PADUCAH
211430000000361	UNINCORP	LYON COUNTY SCHOOL DISTRICT	KY, LYON, UNINCORP, LYON COUNTY SCHOOL DISTRICT	PADUCAH
211554434400375	LEBANON	MARION COUNTY SCHOOL DISTRICT	KY, MARION, LEBANON, MARION COUNTY SCHOOL DISTRICT	LEXINGTON
211550000000375	UNINCORP	MARION COUNTY SCHOOL DISTRICT	KY, MARION, UNINCORP, MARION COUNTY SCHOOL DISTRICT	LEXINGTON
211571201600381	CALVERT CITY	MARSHALL COUNTY SCHOOL DISTRICT	KY, MARSHALL, CALVERT CITY, MARSHALL COUNTY SCHOOL DISTRICT	PADUCAH
211570000000381	UNINCORP	MARSHALL COUNTY SCHOOL DISTRICT	KY, MARSHALL, UNINCORP, MARSHALL COUNTY SCHOOL DISTRICT	PADUCAH
211455883600395	PADUCAH	MCCRACKEN COUNTY SCHOOL DISTRICT	KY, MCCRACKEN, PADUCAH, MCCRACKEN COUNTY SCHOOL DISTRICT	PADUCAH
211455883600476	PADUCAH	PADUCAH INDEPENDENT SCHOOL DISTRICT	KY, MCCRACKEN, PADUCAH, PADUCAH INDEPENDENT SCHOOL DISTRICT	PADUCAH
211456463200395	REIDLAND	MCCRACKEN COUNTY SCHOOL DISTRICT	KY, MCCRACKEN, REIDLAND, MCCRACKEN COUNTY SCHOOL DISTRICT	PADUCAH
211450000000395	UNINCORP	MCCRACKEN COUNTY SCHOOL DISTRICT	KY, MCCRACKEN, UNINCORP, MCCRACKEN COUNTY SCHOOL DISTRICT	PADUCAH
211491185400405	CALHOUN	MCLEAN COUNTY SCHOOL DISTRICT	KY, MCLEAN, CALHOUN, MCLEAN COUNTY SCHOOL DISTRICT	EVANSVILLE
211494706200405	LIVERMORE	MCLEAN COUNTY SCHOOL DISTRICT	KY, MCLEAN, LIVERMORE, MCLEAN COUNTY SCHOOL DISTRICT	EVANSVILLE
211496763800405	SACRAMENTO	MCLEAN COUNTY SCHOOL DISTRICT	KY, MCLEAN, SACRAMENTO, MCLEAN COUNTY SCHOOL DISTRICT	PADUCAH
211490000000405	UNINCORP	MCLEAN COUNTY SCHOOL DISTRICT	KY, MCLEAN, UNINCORP, MCLEAN COUNTY SCHOOL DISTRICT	EVANSVILLE
211671104400072	BURGIN	BURGIN INDEPENDENT SCHOOL DISTRICT	KY, MERCER, BURGIN, BURGIN INDEPENDENT SCHOOL DISTRICT	LEXINGTON
211673496800421	HARRODSBURG	MERCER COUNTY SCHOOL DISTRICT	KY, MERCER, HARRODSBURG, MERCER COUNTY SCHOOL DISTRICT	LEXINGTON
211670000000421	UNINCORP	MERCER COUNTY SCHOOL DISTRICT	KY, MERCER, UNINCORP, MERCER COUNTY SCHOOL DISTRICT	LEXINGTON
211770940600445	BREMEN	MUHLENBERG COUNTY SCHOOL DISTRICT	KY, MUHLENBERG, BREMEN, MUHLENBERG COUNTY SCHOOL DISTRICT	PADUCAH
211771397800445	CENTRAL CITY	MUHLENBERG COUNTY SCHOOL DISTR	KY, MUHLENBERG, CENTRAL CITY, MUHLENBERG COUNTY SCHOOL DISTR	PADUCAH
211773302200445	GREENVILLE	MUHLENBERG COUNTY SCHOOL DISTRIC	KY, MUHLENBERG, GREENVILLE, MUHLENBERG COUNTY SCHOOL DISTRIC	PADUCAH
211776265200445	POWDERLY	MUHLENBERG COUNTY SCHOOL DISTRICT	KY, MUHLENBERG, POWDERLY, MUHLENBERG COUNTY SCHOOL DISTRICT	PADUCAH
211770000000445	UNINCORP	MUHLENBERG COUNTY SCHOOL DISTRICT	KY, MUHLENBERG, UNINCORP, MUHLENBERG COUNTY SCHOOL DISTRICT	PADUCAH
211830465400461	BEAVER DAM	OHIO COUNTY SCHOOL DISTRICT	KY, OHIO, BEAVER DAM, OHIO COUNTY SCHOOL DISTRICT	EVANSVILLE
211832827000461	FORDSVILLE	OHIO COUNTY SCHOOL DISTRICT	KY, OHIO, FORDSVILLE, OHIO COUNTY SCHOOL DISTRICT	EVANSVILLE
211833502000461	HARTFORD	OHIO COUNTY SCHOOL DISTRICT	KY, OHIO, HARTFORD, OHIO COUNTY SCHOOL DISTRICT	EVANSVILLE
211830000000461	UNINCORP	OHIO COUNTY SCHOOL DISTRICT	KY, OHIO, UNINCORP, OHIO COUNTY SCHOOL DISTRICT	EVANSVILLE
212117005000531	SHELBYVILLE	SHELBY COUNTY SCHOOL DISTRICT	KY, SHELBY, SHELBYVILLE, SHELBY COUNTY SCHOOL DISTRICT	LOUISVILLE
212110000000531	UNINCORP	SHELBY COUNTY SCHOOL DISTRICT	KY, SHELBY, UNINCORP, SHELBY COUNTY SCHOOL DISTRICT	LOUISVILLE
212132891800535	FRANKLIN	SIMPSON COUNTY SCHOOL DISTRICT	KY, SIMPSON, FRANKLIN, SIMPSON COUNTY SCHOOL DISTRICT	NASHVILLE
212130000000535	UNINCORP	SIMPSON COUNTY SCHOOL DISTRICT	KY, SIMPSON, UNINCORP, SIMPSON COUNTY SCHOOL DISTRICT	NASHVILLE
212171216000092	CAMPBELLSVILLE	CAMPBELLSVILLE INDEPENDENT SCHOO	KY, TAYLOR, CAMPBELLSVILLE, CAMPBELLSVILLE INDEPENDENT SCHOO	LEXINGTON
212171216000545	CAMPBELLSVILLE	TAYLOR COUNTY SCHOOL DISTRICT	KY, TAYLOR, CAMPBELLSVILLE, TAYLOR COUNTY SCHOOL DISTRICT	LEXINGTON
212170000000092	UNINCORP	CAMPBELLSVILLE INDEPENDENT SCHOOL DIST	KY, TAYLOR, UNINCORP, CAMPBELLSVILLE INDEPENDENT SCHOOL DIST	LEXINGTON
212170000000545	UNINCORP	TAYLOR COUNTY SCHOOL DISTRICT	KY, TAYLOR, UNINCORP, TAYLOR COUNTY SCHOOL DISTRICT	LEXINGTON
212192440000551	ELKTON	TODD COUNTY SCHOOL DISTRICT	KY, TODD, ELKTON, TODD COUNTY SCHOOL DISTRICT	PADUCAH
212190000000551	UNINCORP	TODD COUNTY SCHOOL DISTRICT	KY, TODD, UNINCORP, TODD COUNTY SCHOOL DISTRICT	PADUCAH
212211169200555	CADIZ	TRIGG COUNTY SCHOOL DISTRICT	KY, TRIGG, CADIZ, TRIGG COUNTY SCHOOL DISTRICT	PADUCAH
212210000000555	UNINCORP	TRIGG COUNTY SCHOOL DISTRICT	KY, TRIGG, UNINCORP, TRIGG COUNTY SCHOOL DISTRICT	PADUCAH
212270890200042	BOWLING GREEN	BOWLING GREEN INDEPENDENT SCHOOL	KY, WARREN, BOWLING GREEN, BOWLING GREEN INDEPENDENT SCHOOL	NASHVILLE
212270890200571	BOWLING GREEN	WARREN COUNTY SCHOOL DISTRICT	KY, WARREN, BOWLING GREEN, WARREN COUNTY SCHOOL DISTRICT	NASHVILLE
212275714400571	OAKLAND	WARREN COUNTY SCHOOL DISTRICT	KY, WARREN, OAKLAND, WARREN COUNTY SCHOOL DISTRICT	NASHVILLE
212276186000571	PLUM SPRINGS	WARREN COUNTY SCHOOL DISTRICT	KY, WARREN, PLUM SPRINGS, WARREN COUNTY SCHOOL DISTRICT	NASHVILLE
212277145400571	SMITHS GROVE	WARREN COUNTY SCHOOL DISTRICT	KY, WARREN, SMITHS GROVE, WARREN COUNTY SCHOOL DISTRICT	NASHVILLE
212270000000571	UNINCORP	WARREN COUNTY SCHOOL DISTRICT	KY, WARREN, UNINCORP, WARREN COUNTY SCHOOL DISTRICT	NASHVILLE
212278441400571	WOODBURN	WARREN COUNTY SCHOOL DISTRICT	KY, WARREN, WOODBURN, WARREN COUNTY SCHOOL DISTRICT	NASHVILLE
212297266000575	SPRINGFIELD	WASHINGTON COUNTY SCHOOL DISTRI	KY, WASHINGTON, SPRINGFIELD, WASHINGTON COUNTY SCHOOL DISTRI	LEXINGTON
212290000000575	UNINCORP	WASHINGTON COUNTY SCHOOL DISTRICT	KY, WASHINGTON, UNINCORP, WASHINGTON COUNTY SCHOOL DISTRICT	LEXINGTON
212332168200585	DIXON	WEBSTER COUNTY SCHOOL DISTRICT	KY, WEBSTER, DIXON, WEBSTER COUNTY SCHOOL DISTRICT	EVANSVILLE
212336922200585	SEBREE	WEBSTER COUNTY SCHOOL DISTRICT	KY, WEBSTER, SEBREE, WEBSTER COUNTY SCHOOL DISTRICT	EVANSVILLE
212337113000585	SLAUGHTERS	WEBSTER COUNTY SCHOOL DISTRICT	KY, WEBSTER, SLAUGHTERS, WEBSTER COUNTY SCHOOL DISTRICT	EVANSVILLE
212330000000585	UNINCORP	WEBSTER COUNTY SCHOOL DISTRICT	KY, WEBSTER, UNINCORP, WEBSTER COUNTY SCHOOL DISTRICT	EVANSVILLE
210473791800115	HOPKINSVILLE	CHRISTIAN COUNTY SCHOOL DISTRIC	KY, CHRISTIAN, HOPKINSVILLE, CHRISTIAN COUNTY SCHOOL DISTRIC	PADUCAH
212297266000575	SPRINGFIELD	WASHINGTON COUNTY SCHOOL DISTRI	KY, WASHINGTON, SPRINGFIELD, WASHINGTON COUNTY SCHOOL DISTRI	LEXINGTON
210054414600011	LAWRENCEBURG	ANDERSON COUNTY SCHOOL DISTRICT	KY, ANDERSON, LAWRENCEBURG, ANDERSON COUNTY SCHOOL DISTRICT	LEXINGTON
210050000000011	UNINCORP	ANDERSON COUNTY SCHOOL DISTRICT	KY, ANDERSON, UNINCORP, ANDERSON COUNTY SCHOOL DISTRICT	LEXINGTON
210091349200113	CAVE CITY	CAVERNA INDEPENDENT SCHOOL DISTRICT	KY, BARREN, CAVE CITY, CAVERNA INDEPENDENT SCHOOL DISTRICT	NASHVILLE
210093111400021	GLASGOW	BARREN COUNTY SCHOOL DISTRICT	KY, BARREN, GLASGOW, BARREN COUNTY SCHOOL DISTRICT	NASHVILLE
210093111400197	GLASGOW	GLASGOW INDEPENDENT SCHOOL DISTRICT	KY, BARREN, GLASGOW, GLASGOW INDEPENDENT SCHOOL DISTRICT	NASHVILLE
210095923200021	PARK CITY	BARREN COUNTY SCHOOL DISTRICT	KY, BARREN, PARK CITY, BARREN COUNTY SCHOOL DISTRICT	NASHVILLE
210090000000021	UNINCORP	BARREN COUNTY SCHOOL DISTRICT	KY, BARREN, UNINCORP, BARREN COUNTY SCHOOL DISTRICT	NASHVILLE
210090000000113	UNINCORP	CAVERNA INDEPENDENT SCHOOL DISTRICT	KY, BARREN, UNINCORP, CAVERNA INDEPENDENT SCHOOL DISTRICT	NASHVILLE
210090000000197	UNINCORP	GLASGOW INDEPENDENT SCHOOL DISTRICT	KY, BARREN, UNINCORP, GLASGOW INDEPENDENT SCHOOL DISTRICT	NASHVILLE
210211988200051	DANVILLE	BOYLE COUNTY SCHOOL DISTRICT	KY, BOYLE, DANVILLE, BOYLE COUNTY SCHOOL DISTRICT	LEXINGTON
210211988200143	DANVILLE	DANVILLE INDEPENDENT SCHOOL DISTRICT	KY, BOYLE, DANVILLE, DANVILLE INDEPENDENT SCHOOL DISTRICT	LEXINGTON
210214133800051	JUNCTION CITY	BOYLE COUNTY SCHOOL DISTRICT	KY, BOYLE, JUNCTION CITY, BOYLE COUNTY SCHOOL DISTRICT	LEXINGTON
210216025800051	PERRYVILLE	BOYLE COUNTY SCHOOL DISTRICT	KY, BOYLE, PERRYVILLE, BOYLE COUNTY SCHOOL DISTRICT	LEXINGTON
210210000000051	UNINCORP	BOYLE COUNTY SCHOOL DISTRICT	KY, BOYLE, UNINCORP, BOYLE COUNTY SCHOOL DISTRICT	LEXINGTON

210271590400132	CLOVERPORT	CLOVERPORT INDEPENDENT SCHOOL	KY, BRECKINRIDGE, CLOVERPORT, CLOVERPORT INDEPENDENT SCHOOL	EVANSVILLE
210273455200065	HARDINSBURG	BRECKINRIDGE COUNTY SCHOOL DI	KY, BRECKINRIDGE, HARDINSBURG, BRECKINRIDGE COUNTY SCHOOL DI	EVANSVILLE
210270000000065	UNINCORP	BRECKINRIDGE COUNTY SCHOOL DISTR	KY, BRECKINRIDGE, UNINCORP, BRECKINRIDGE COUNTY SCHOOL DISTR	EVANSVILLE
210332908000081	FREDONIA	CALDWELL COUNTY SCHOOL DISTRICT	KY, CALDWELL, FREDONIA, CALDWELL COUNTY SCHOOL DISTRICT	PADUCAH
210336313800081	PRINCETON	CALDWELL COUNTY SCHOOL DISTRICT	KY, CALDWELL, PRINCETON, CALDWELL COUNTY SCHOOL DISTRICT	PADUCAH
210330000000081	UNINCORP	CALDWELL COUNTY SCHOOL DISTRICT	KY, CALDWELL, UNINCORP, CALDWELL COUNTY SCHOOL DISTRICT	PADUCAH
210450000000111	UNINCORP	CASEY COUNTY SCHOOL DISTRICT	KY, CASEY, UNINCORP, CASEY COUNTY SCHOOL DISTRICT	LEXINGTON
210471865800115	CROFTON	CHRISTIAN COUNTY SCHOOL DISTRICT	KY, CHRISTIAN, CROFTON, CHRISTIAN COUNTY SCHOOL DISTRICT	PADUCAH
210473791800115	HOPKINSVILLE	CHRISTIAN COUNTY SCHOOL DISTRIC	KY, CHRISTIAN, HOPKINSVILLE, CHRISTIAN COUNTY SCHOOL DISTRIC	PADUCAH
210470000000115	UNINCORP	CHRISTIAN COUNTY SCHOOL DISTRICT	KY, CHRISTIAN, UNINCORP, CHRISTIAN COUNTY SCHOOL DISTRICT	PADUCAH
210555003400135	MARION	CRITTENDEN COUNTY SCHOOL DISTRICT	KY, CRITTENDEN, MARION, CRITTENDEN COUNTY SCHOOL DISTRICT	PADUCAH
210550000000135	UNINCORP	CRITTENDEN COUNTY SCHOOL DISTRICT	KY, CRITTENDEN, UNINCORP, CRITTENDEN COUNTY SCHOOL DISTRICT	PADUCAH
210595052000145	MASONVILLE	DAVIESS COUNTY SCHOOL DISTRICT	KY, DAVIESS, MASONVILLE, DAVIESS COUNTY SCHOOL DISTRICT	EVANSVILLE
210595862000145	OWENSBORO	DAVIESS COUNTY SCHOOL DISTRICT	KY, DAVIESS, OWENSBORO, DAVIESS COUNTY SCHOOL DISTRICT	EVANSVILLE
210595862000472	OWENSBORO	OWENSBORO INDEPENDENT SCHOOL DISTRIC	KY, DAVIESS, OWENSBORO, OWENSBORO INDEPENDENT SCHOOL DISTRIC	EVANSVILLE
210590000000145	UNINCORP	DAVIESS COUNTY SCHOOL DISTRICT	KY, DAVIESS, UNINCORP, DAVIESS COUNTY SCHOOL DISTRICT	EVANSVILLE
210590000000472	UNINCORP	OWENSBORO INDEPENDENT SCHOOL DISTRICT	KY, DAVIESS, UNINCORP, OWENSBORO INDEPENDENT SCHOOL DISTRICT	EVANSVILLE
210598283000145	WHITESVILLE	DAVIESS COUNTY SCHOOL DISTRICT	KY, DAVIESS, WHITESVILLE, DAVIESS COUNTY SCHOOL DISTRICT	EVANSVILLE
210610000000151	UNINCORP	EDMONSON COUNTY SCHOOL DISTRICT	KY, EDMONSON, UNINCORP, EDMONSON COUNTY SCHOOL DISTRICT	NASHVILLE
210732890000181	FRANKFORT	FRANKLIN COUNTY SCHOOL DISTRICT	KY, FRANKLIN, FRANKFORT, FRANKLIN COUNTY SCHOOL DISTRICT	LEXINGTON
210730000000181	UNINCORP	FRANKLIN COUNTY SCHOOL DISTRICT	KY, FRANKLIN, UNINCORP, FRANKLIN COUNTY SCHOOL DISTRICT	LEXINGTON
210794384000195	LANCASTER	GARRARD COUNTY SCHOOL DISTRICT	KY, GARRARD, LANCASTER, GARRARD COUNTY SCHOOL DISTRICT	LEXINGTON
210790000000195	UNINCORP	GARRARD COUNTY SCHOOL DISTRICT	KY, GARRARD, UNINCORP, GARRARD COUNTY SCHOOL DISTRICT	LEXINGTON
210835089800205	MAYFIELD	GRAVES COUNTY SCHOOL DISTRICT	KY, GRAVES, MAYFIELD, GRAVES COUNTY SCHOOL DISTRICT	PADUCAH
210835089800392	MAYFIELD	MAYFIELD INDEPENDENT SCHOOL DISTRICT	KY, GRAVES, MAYFIELD, MAYFIELD INDEPENDENT SCHOOL DISTRICT	PADUCAH
210830000000205	UNINCORP	GRAVES COUNTY SCHOOL DISTRICT	KY, GRAVES, UNINCORP, GRAVES COUNTY SCHOOL DISTRICT	PADUCAH
210838083200205	WATER VALLEY	GRAVES COUNTY SCHOOL DISTRICT	KY, GRAVES, WATER VALLEY, GRAVES COUNTY SCHOOL DISTRICT	PADUCAH
210838385600205	WINGO	GRAVES COUNTY SCHOOL DISTRICT	KY, GRAVES, WINGO, GRAVES COUNTY SCHOOL DISTRICT	PADUCAH
210873296800215	GREENSBURG	GREEN COUNTY SCHOOL DISTRICT	KY, GREEN, GREENSBURG, GREEN COUNTY SCHOOL DISTRICT	LEXINGTON
210870000000215	UNINCORP	GREEN COUNTY SCHOOL DISTRICT	KY, GREEN, UNINCORP, GREEN COUNTY SCHOOL DISTRICT	LEXINGTON
210870000000545	UNINCORP	TAYLOR COUNTY SCHOOL DISTRICT	KY, GREEN, UNINCORP, TAYLOR COUNTY SCHOOL DISTRICT	LEXINGTON
210913520000225	HAWESVILLE	HANCOCK COUNTY SCHOOL DISTRICT	KY, HANCOCK, HAWESVILLE, HANCOCK COUNTY SCHOOL DISTRICT	EVANSVILLE
210910000000225	UNINCORP	HANCOCK COUNTY SCHOOL DISTRICT	KY, HANCOCK, UNINCORP, HANCOCK COUNTY SCHOOL DISTRICT	EVANSVILLE
210993800800113	HORSE CAVE	CAVERNA INDEPENDENT SCHOOL DISTRICT	KY, HART, HORSE CAVE, CAVERNA INDEPENDENT SCHOOL DISTRICT	NASHVILLE
210995457000245	MUNFORDVILLE	HART COUNTY SCHOOL DISTRICT	KY, HART, MUNFORDVILLE, HART COUNTY SCHOOL DISTRICT	NASHVILLE
210990000000113	UNINCORP	CAVERNA INDEPENDENT SCHOOL DISTRICT	KY, HART, UNINCORP, CAVERNA INDEPENDENT SCHOOL DISTRICT	NASHVILLE
210990000000245	UNINCORP	HART COUNTY SCHOOL DISTRICT	KY, HART, UNINCORP, HART COUNTY SCHOOL DISTRICT	NASHVILLE
211013586600251	HENDERSON	HENDERSON COUNTY SCHOOL DISTRICT	KY, HENDERSON, HENDERSON, HENDERSON COUNTY SCHOOL DISTRICT	EVANSVILLE
211016587400251	ROBARDS	HENDERSON COUNTY SCHOOL DISTRICT	KY, HENDERSON, ROBARDS, HENDERSON COUNTY SCHOOL DISTRICT	EVANSVILLE
211010000000251	UNINCORP	HENDERSON COUNTY SCHOOL DISTRICT	KY, HENDERSON, UNINCORP, HENDERSON COUNTY SCHOOL DISTRICT	EVANSVILLE
211072022400146	DAWSON SPRINGS	DAWSON SPRINGS INDEPENDENT SCHO	KY, HOPKINS, DAWSON SPRINGS, DAWSON SPRINGS INDEPENDENT SCHO	PADUCAH
211072022400265	DAWSON SPRINGS	HOPKINS COUNTY SCHOOL DISTRICT	KY, HOPKINS, DAWSON SPRINGS, HOPKINS COUNTY SCHOOL DISTRICT	PADUCAH
211072323000265	EARLINGTON	HOPKINS COUNTY SCHOOL DISTRICT	KY, HOPKINS, EARLINGTON, HOPKINS COUNTY SCHOOL DISTRICT	PADUCAH
211073439000265	HANSON	HOPKINS COUNTY SCHOOL DISTRICT	KY, HOPKINS, HANSON, HOPKINS COUNTY SCHOOL DISTRICT	EVANSVILLE
211074936800265	MADISONVILLE	HOPKINS COUNTY SCHOOL DISTRICT	KY, HOPKINS, MADISONVILLE, HOPKINS COUNTY SCHOOL DISTRICT	PADUCAH
211075361600265	MORTONS GAP	HOPKINS COUNTY SCHOOL DISTRICT	KY, HOPKINS, MORTONS GAP, HOPKINS COUNTY SCHOOL DISTRICT	PADUCAH
211075691000265	NORTONVILLE	HOPKINS COUNTY SCHOOL DISTRICT	KY, HOPKINS, NORTONVILLE, HOPKINS COUNTY SCHOOL DISTRICT	PADUCAH
211076771000265	SAINT CHARLES	HOPKINS COUNTY SCHOOL DISTRICT	KY, HOPKINS, SAINT CHARLES, HOPKINS COUNTY SCHOOL DISTRICT	PADUCAH
211070000000265	UNINCORP	HOPKINS COUNTY SCHOOL DISTRICT	KY, HOPKINS, UNINCORP, HOPKINS COUNTY SCHOOL DISTRICT	PADUCAH
211078272200265	WHITE PLAINS	HOPKINS COUNTY SCHOOL DISTRICT	KY, HOPKINS, WHITE PLAINS, HOPKINS COUNTY SCHOOL DISTRICT	PADUCAH
211114600600275	LOUISVILLE/JEFFERSON COUNTY	JEFFERSON COUNTY	KY, JEFFERSON, LOUISVILLE/JEFFERSON COUNTY, JEFFERSON COUNTY	LOUISVILLE
211110000000275	UNINCORP	JEFFERSON COUNTY SCHOOL DISTRICT	KY, JEFFERSON, UNINCORP, JEFFERSON COUNTY SCHOOL DISTRICT	LOUISVILLE
211373883600341	HUSTONVILLE	LINCOLN COUNTY SCHOOL DISTRICT	KY, LINCOLN, HUSTONVILLE, LINCOLN COUNTY SCHOOL DISTRICT	LEXINGTON
211377311000341	STANFORD	LINCOLN COUNTY SCHOOL DISTRICT	KY, LINCOLN, STANFORD, LINCOLN COUNTY SCHOOL DISTRICT	LEXINGTON
211370000000341	UNINCORP	LINCOLN COUNTY SCHOOL DISTRICT	KY, LINCOLN, UNINCORP, LINCOLN COUNTY SCHOOL DISTRICT	LEXINGTON
211393221200345	GRAND RIVERS	LIVINGSTON COUNTY SCHOOL DISTR	KY, LIVINGSTON, GRAND RIVERS, LIVINGSTON COUNTY SCHOOL DISTR	PADUCAH
211390000000345	UNINCORP	LIVINGSTON COUNTY SCHOOL DISTRICT	KY, LIVINGSTON, UNINCORP, LIVINGSTON COUNTY SCHOOL DISTRICT	PADUCAH
211410029800351	ADAIRVILLE	LOGAN COUNTY SCHOOL DISTRICT	KY, LOGAN, ADAIRVILLE, LOGAN COUNTY SCHOOL DISTRICT	NASHVILLE
211410263800351	AUBURN	LOGAN COUNTY SCHOOL DISTRICT	KY, LOGAN, AUBURN, LOGAN COUNTY SCHOOL DISTRICT	NASHVILLE
211416751200351	RUSSELLVILLE	LOGAN COUNTY SCHOOL DISTRICT	KY, LOGAN, RUSSELLVILLE, LOGAN COUNTY SCHOOL DISTRICT	NASHVILLE
211416751200523	RUSSELLVILLE	RUSSELLVILLE INDEPENDENT SCHOOL DIS	KY, LOGAN, RUSSELLVILLE, RUSSELLVILLE INDEPENDENT SCHOOL DIS	NASHVILLE
211410000000351	UNINCORP	LOGAN COUNTY SCHOOL DISTRICT	KY, LOGAN, UNINCORP, LOGAN COUNTY SCHOOL DISTRICT	NASHVILLE
211410000000523	UNINCORP	RUSSELLVILLE INDEPENDENT SCHOOL DISTRIC	KY, LOGAN, UNINCORP, RUSSELLVILLE INDEPENDENT SCHOOL DISTRIC	NASHVILLE
211432382400361	EDDYVILLE	LYON COUNTY SCHOOL DISTRICT	KY, LYON, EDDYVILLE, LYON COUNTY SCHOOL DISTRICT	PADUCAH
211430000000361	UNINCORP	LYON COUNTY SCHOOL DISTRICT	KY, LYON, UNINCORP, LYON COUNTY SCHOOL DISTRICT	PADUCAH
211554434400375	LEBANON	MARION COUNTY SCHOOL DISTRICT	KY, MARION, LEBANON, MARION COUNTY SCHOOL DISTRICT	LEXINGTON
211550000000375	UNINCORP	MARION COUNTY SCHOOL DISTRICT	KY, MARION, UNINCORP, MARION COUNTY SCHOOL DISTRICT	LEXINGTON
211571201600381	CALVERT CITY	MARSHALL COUNTY SCHOOL DISTRICT	KY, MARSHALL, CALVERT CITY, MARSHALL COUNTY SCHOOL DISTRICT	PADUCAH

211570000000381	UNINCORP	MARSHALL COUNTY SCHOOL DISTRICT	KY, MARSHALL, UNINCORP, MARSHALL COUNTY SCHOOL DISTRICT	PADUCAH
211453590200395	HENDRON	MCCRACKEN COUNTY SCHOOL DISTRICT	KY, MCCRACKEN, HENDRON, MCCRACKEN COUNTY SCHOOL DISTRICT	PADUCAH
211454751200395	LONE OAK	MCCRACKEN COUNTY SCHOOL DISTRICT	KY, MCCRACKEN, LONE OAK, MCCRACKEN COUNTY SCHOOL DISTRICT	PADUCAH
211455055600395	MASSAC	MCCRACKEN COUNTY SCHOOL DISTRICT	KY, MCCRACKEN, MASSAC, MCCRACKEN COUNTY SCHOOL DISTRICT	PADUCAH
211455883600395	PADUCAH	MCCRACKEN COUNTY SCHOOL DISTRICT	KY, MCCRACKEN, PADUCAH, MCCRACKEN COUNTY SCHOOL DISTRICT	PADUCAH
211455883600476	PADUCAH	PADUCAH INDEPENDENT SCHOOL DISTRICT	KY, MCCRACKEN, PADUCAH, PADUCAH INDEPENDENT SCHOOL DISTRICT	PADUCAH
211456463200395	REIDLAND	MCCRACKEN COUNTY SCHOOL DISTRICT	KY, MCCRACKEN, REIDLAND, MCCRACKEN COUNTY SCHOOL DISTRICT	PADUCAH
211450000000395	UNINCORP	MCCRACKEN COUNTY SCHOOL DISTRICT	KY, MCCRACKEN, UNINCORP, MCCRACKEN COUNTY SCHOOL DISTRICT	PADUCAH
211450000000476	UNINCORP	PADUCAH INDEPENDENT SCHOOL DISTRICT	KY, MCCRACKEN, UNINCORP, PADUCAH INDEPENDENT SCHOOL DISTRICT	PADUCAH
211458456700395	WOODLAWN OAKDALE	MCCRACKEN COUNTY SCHOOL DIS	KY, MCCRACKEN, WOODLAWN OAKDALE, MCCRACKEN COUNTY SCHOOL DIS	PADUCAH
211491185400405	CALHOUN	MCLEAN COUNTY SCHOOL DISTRICT	KY, MCLEAN, CALHOUN, MCLEAN COUNTY SCHOOL DISTRICT	EVANSVILLE
211494706200405	LIVERMORE	MCLEAN COUNTY SCHOOL DISTRICT	KY, MCLEAN, LIVERMORE, MCLEAN COUNTY SCHOOL DISTRICT	EVANSVILLE
211496763800405	SACRAMENTO	MCLEAN COUNTY SCHOOL DISTRICT	KY, MCLEAN, SACRAMENTO, MCLEAN COUNTY SCHOOL DISTRICT	PADUCAH
211490000000405	UNINCORP	MCLEAN COUNTY SCHOOL DISTRICT	KY, MCLEAN, UNINCORP, MCLEAN COUNTY SCHOOL DISTRICT	EVANSVILLE
211671104400072	BURGIN	BURGIN INDEPENDENT SCHOOL DISTRICT	KY, MERCER, BURGIN, BURGIN INDEPENDENT SCHOOL DISTRICT	LEXINGTON
211673496600421	HARRODSBURG	MERCER COUNTY SCHOOL DISTRICT	KY, MERCER, HARRODSBURG, MERCER COUNTY SCHOOL DISTRICT	LEXINGTON
211670000000072	UNINCORP	BURGIN INDEPENDENT SCHOOL DISTRICT	KY, MERCER, UNINCORP, BURGIN INDEPENDENT SCHOOL DISTRICT	LEXINGTON
211670000000421	UNINCORP	MERCER COUNTY SCHOOL DISTRICT	KY, MERCER, UNINCORP, MERCER COUNTY SCHOOL DISTRICT	LEXINGTON
211770940600445	BREMEN	MUHLENBERG COUNTY SCHOOL DISTRICT	KY, MUHLENBERG, BREMEN, MUHLENBERG COUNTY SCHOOL DISTRICT	PADUCAH
211771397800445	CENTRAL CITY	MUHLENBERG COUNTY SCHOOL DISTR	KY, MUHLENBERG, CENTRAL CITY, MUHLENBERG COUNTY SCHOOL DISTR	PADUCAH
211773302200445	GREENVILLE	MUHLENBERG COUNTY SCHOOL DISTRIC	KY, MUHLENBERG, GREENVILLE, MUHLENBERG COUNTY SCHOOL DISTRIC	PADUCAH
211776265200445	POWDERLY	MUHLENBERG COUNTY SCHOOL DISTRICT	KY, MUHLENBERG, POWDERLY, MUHLENBERG COUNTY SCHOOL DISTRICT	PADUCAH
211770000000445	UNINCORP	MUHLENBERG COUNTY SCHOOL DISTRICT	KY, MUHLENBERG, UNINCORP, MUHLENBERG COUNTY SCHOOL DISTRICT	PADUCAH
211830465400461	BEAVER DAM	OHIO COUNTY SCHOOL DISTRICT	KY, OHIO, BEAVER DAM, OHIO COUNTY SCHOOL DISTRICT	EVANSVILLE
211832827000461	FORDSVILLE	OHIO COUNTY SCHOOL DISTRICT	KY, OHIO, FORDSVILLE, OHIO COUNTY SCHOOL DISTRICT	EVANSVILLE
211833502000461	HARTFORD	OHIO COUNTY SCHOOL DISTRICT	KY, OHIO, HARTFORD, OHIO COUNTY SCHOOL DISTRICT	EVANSVILLE
211830000000461	UNINCORP	OHIO COUNTY SCHOOL DISTRICT	KY, OHIO, UNINCORP, OHIO COUNTY SCHOOL DISTRICT	EVANSVILLE
212117005000531	SHELBYVILLE	SHELBY COUNTY SCHOOL DISTRICT	KY, SHELBY, SHELBYVILLE, SHELBY COUNTY SCHOOL DISTRICT	LOUISVILLE
212117075200531	SIMPSONVILLE	SHELBY COUNTY SCHOOL DISTRICT	KY, SHELBY, SIMPSONVILLE, SHELBY COUNTY SCHOOL DISTRICT	LOUISVILLE
212110000000531	UNINCORP	SHELBY COUNTY SCHOOL DISTRICT	KY, SHELBY, UNINCORP, SHELBY COUNTY SCHOOL DISTRICT	LOUISVILLE
212132891800535	FRANKLIN	SIMPSON COUNTY SCHOOL DISTRICT	KY, SIMPSON, FRANKLIN, SIMPSON COUNTY SCHOOL DISTRICT	NASHVILLE
212130000000535	UNINCORP	SIMPSON COUNTY SCHOOL DISTRICT	KY, SIMPSON, UNINCORP, SIMPSON COUNTY SCHOOL DISTRICT	NASHVILLE
212171216000092	CAMPBELLSVILLE	CAMPBELLSVILLE INDEPENDENT SCHOO	KY, TAYLOR, CAMPBELLSVILLE, CAMPBELLSVILLE INDEPENDENT SCHOO	LEXINGTON
212171216000545	CAMPBELLSVILLE	TAYLOR COUNTY SCHOOL DISTRICT	KY, TAYLOR, CAMPBELLSVILLE, TAYLOR COUNTY SCHOOL DISTRICT	LEXINGTON
212170000000092	UNINCORP	CAMPBELLSVILLE INDEPENDENT SCHOOL DIST	KY, TAYLOR, UNINCORP, CAMPBELLSVILLE INDEPENDENT SCHOOL DIST	LEXINGTON
212170000000545	UNINCORP	TAYLOR COUNTY SCHOOL DISTRICT	KY, TAYLOR, UNINCORP, TAYLOR COUNTY SCHOOL DISTRICT	LEXINGTON
212192440000551	ELKTON	TODD COUNTY SCHOOL DISTRICT	KY, TODD, ELKTON, TODD COUNTY SCHOOL DISTRICT	PADUCAH
212190000000551	UNINCORP	TODD COUNTY SCHOOL DISTRICT	KY, TODD, UNINCORP, TODD COUNTY SCHOOL DISTRICT	PADUCAH
212211189200555	CADIZ	TRIGG COUNTY SCHOOL DISTRICT	KY, TRIGG, CADIZ, TRIGG COUNTY SCHOOL DISTRICT	PADUCAH
212210000000555	UNINCORP	TRIGG COUNTY SCHOOL DISTRICT	KY, TRIGG, UNINCORP, TRIGG COUNTY SCHOOL DISTRICT	PADUCAH
212270890200042	BOWLING GREEN	BOWLING GREEN INDEPENDENT SCHOOL	KY, WARREN, BOWLING GREEN, BOWLING GREEN INDEPENDENT SCHOOL	NASHVILLE
212270890200571	BOWLING GREEN	WARREN COUNTY SCHOOL DISTRICT	KY, WARREN, BOWLING GREEN, WARREN COUNTY SCHOOL DISTRICT	NASHVILLE
212275714400571	OAKLAND	WARREN COUNTY SCHOOL DISTRICT	KY, WARREN, OAKLAND, WARREN COUNTY SCHOOL DISTRICT	NASHVILLE
212276188000571	PLUM SPRINGS	WARREN COUNTY SCHOOL DISTRICT	KY, WARREN, PLUM SPRINGS, WARREN COUNTY SCHOOL DISTRICT	NASHVILLE
212277145400571	SMITHS GROVE	WARREN COUNTY SCHOOL DISTRICT	KY, WARREN, SMITHS GROVE, WARREN COUNTY SCHOOL DISTRICT	NASHVILLE
212270000000571	UNINCORP	WARREN COUNTY SCHOOL DISTRICT	KY, WARREN, UNINCORP, WARREN COUNTY SCHOOL DISTRICT	NASHVILLE
212278441400571	WOODBURN	WARREN COUNTY SCHOOL DISTRICT	KY, WARREN, WOODBURN, WARREN COUNTY SCHOOL DISTRICT	NASHVILLE
212297266000575	SPRINGFIELD	WASHINGTON COUNTY SCHOOL DISTRI	KY, WASHINGTON, SPRINGFIELD, WASHINGTON COUNTY SCHOOL DISTRI	LEXINGTON
212290000000575	UNINCORP	WASHINGTON COUNTY SCHOOL DISTRICT	KY, WASHINGTON, UNINCORP, WASHINGTON COUNTY SCHOOL DISTRICT	LEXINGTON
212332168200585	DIXON	WEBSTER COUNTY SCHOOL DISTRICT	KY, WEBSTER, DIXON, WEBSTER COUNTY SCHOOL DISTRICT	EVANSVILLE
212336922200585	SEBREE	WEBSTER COUNTY SCHOOL DISTRICT	KY, WEBSTER, SEBREE, WEBSTER COUNTY SCHOOL DISTRICT	EVANSVILLE
212337113000585	SLAUGHTERS	WEBSTER COUNTY SCHOOL DISTRICT	KY, WEBSTER, SLAUGHTERS, WEBSTER COUNTY SCHOOL DISTRICT	EVANSVILLE
212330000000585	UNINCORP	WEBSTER COUNTY SCHOOL DISTRICT	KY, WEBSTER, UNINCORP, WEBSTER COUNTY SCHOOL DISTRICT	EVANSVILLE
210211988200051	DANVILLE	BOYLE COUNTY SCHOOL DISTRICT	KY, BOYLE, DANVILLE, BOYLE COUNTY SCHOOL DISTRICT	LEXINGTON
210211988200143	DANVILLE	DANVILLE INDEPENDENT SCHOOL DISTRICT	KY, BOYLE, DANVILLE, DANVILLE INDEPENDENT SCHOOL DISTRICT	LEXINGTON
210595662000145	OWENSBORO	DAVIESS COUNTY SCHOOL DISTRICT	KY, DAVIESS, OWENSBORO, DAVIESS COUNTY SCHOOL DISTRICT	EVANSVILLE
210590000000145	UNINCORP	DAVIESS COUNTY SCHOOL DISTRICT	KY, DAVIESS, UNINCORP, DAVIESS COUNTY SCHOOL DISTRICT	EVANSVILLE
210830000000205	UNINCORP	GRAVES COUNTY SCHOOL DISTRICT	KY, GRAVES, UNINCORP, GRAVES COUNTY SCHOOL DISTRICT	PADUCAH
210910000000225	UNINCORP	HANCOCK COUNTY SCHOOL DISTRICT	KY, HANCOCK, UNINCORP, HANCOCK COUNTY SCHOOL DISTRICT	EVANSVILLE
211570000000381	UNINCORP	MARSHALL COUNTY SCHOOL DISTRICT	KY, MARSHALL, UNINCORP, MARSHALL COUNTY SCHOOL DISTRICT	PADUCAH
211455883600476	PADUCAH	PADUCAH INDEPENDENT SCHOOL DISTRICT	KY, MCCRACKEN, PADUCAH, PADUCAH INDEPENDENT SCHOOL DISTRICT	PADUCAH
211830465400461	BEAVER DAM	OHIO COUNTY SCHOOL DISTRICT	KY, OHIO, BEAVER DAM, OHIO COUNTY SCHOOL DISTRICT	EVANSVILLE
212270890200571	BOWLING GREEN	WARREN COUNTY SCHOOL DISTRICT	KY, WARREN, BOWLING GREEN, WARREN COUNTY SCHOOL DISTRICT	NASHVILLE
210054414600011	LAWRENCEBURG	ANDERSON COUNTY SCHOOL DISTRICT	KY, ANDERSON, LAWRENCEBURG, ANDERSON COUNTY SCHOOL DISTRICT	LEXINGTON
210050000000011	UNINCORP	ANDERSON COUNTY SCHOOL DISTRICT	KY, ANDERSON, UNINCORP, ANDERSON COUNTY SCHOOL DISTRICT	LEXINGTON
210093111400021	GLASGOW	BARREN COUNTY SCHOOL DISTRICT	KY, BARREN, GLASGOW, BARREN COUNTY SCHOOL DISTRICT	NASHVILLE
210093111400197	GLASGOW	GLASGOW INDEPENDENT SCHOOL DISTRICT	KY, BARREN, GLASGOW, GLASGOW INDEPENDENT SCHOOL DISTRICT	NASHVILLE
210090000000021	UNINCORP	BARREN COUNTY SCHOOL DISTRICT	KY, BARREN, UNINCORP, BARREN COUNTY SCHOOL DISTRICT	NASHVILLE

210211988200051	DANVILLE	BOYLE COUNTY SCHOOL DISTRICT	KY, BOYLE, DANVILLE, BOYLE COUNTY SCHOOL DISTRICT	LEXINGTON
210211988200143	DANVILLE	DANVILLE INDEPENDENT SCHOOL DISTRICT	KY, BOYLE, DANVILLE, DANVILLE INDEPENDENT SCHOOL DISTRICT	LEXINGTON
210336313800081	PRINCETON	CALDWELL COUNTY SCHOOL DISTRICT	KY, CALDWELL, PRINCETON, CALDWELL COUNTY SCHOOL DISTRICT	PADUCAH
210330000000081	UNINCORP	CALDWELL COUNTY SCHOOL DISTRICT	KY, CALDWELL, UNINCORP, CALDWELL COUNTY SCHOOL DISTRICT	PADUCAH
210473791800115	HOPKINSVILLE	CHRISTIAN COUNTY SCHOOL DISTRIC	KY, CHRISTIAN, HOPKINSVILLE, CHRISTIAN COUNTY SCHOOL DISTRIC	PADUCAH
210470000000115	UNINCORP	CHRISTIAN COUNTY SCHOOL DISTRICT	KY, CHRISTIAN, UNINCORP, CHRISTIAN COUNTY SCHOOL DISTRICT	PADUCAH
210555003400135	MARION	CRITTENDEN COUNTY SCHOOL DISTRICT	KY, CRITTENDEN, MARION, CRITTENDEN COUNTY SCHOOL DISTRICT	PADUCAH
210550000000135	UNINCORP	CRITTENDEN COUNTY SCHOOL DISTRICT	KY, CRITTENDEN, UNINCORP, CRITTENDEN COUNTY SCHOOL DISTRICT	PADUCAH
210595862000145	OWENSBORO	DAVIESS COUNTY SCHOOL DISTRICT	KY, DAVIESS, OWENSBORO, DAVIESS COUNTY SCHOOL DISTRICT	EVANSVILLE
210595862000472	OWENSBORO	OWENSBORO INDEPENDENT SCHOOL DISTRIC	KY, DAVIESS, OWENSBORO, OWENSBORO INDEPENDENT SCHOOL DISTRIC	EVANSVILLE
210590000000145	UNINCORP	DAVIESS COUNTY SCHOOL DISTRICT	KY, DAVIESS, UNINCORP, DAVIESS COUNTY SCHOOL DISTRICT	EVANSVILLE
210794384000195	LANCASTER	GARRARD COUNTY SCHOOL DISTRICT	KY, GARRARD, LANCASTER, GARRARD COUNTY SCHOOL DISTRICT	LEXINGTON
210830000000205	UNINCORP	GRAVES COUNTY SCHOOL DISTRICT	KY, GRAVES, UNINCORP, GRAVES COUNTY SCHOOL DISTRICT	PADUCAH
210870000000215	UNINCORP	GREEN COUNTY SCHOOL DISTRICT	KY, GREEN, UNINCORP, GREEN COUNTY SCHOOL DISTRICT	LEXINGTON
210910000000225	UNINCORP	HANCOCK COUNTY SCHOOL DISTRICT	KY, HANCOCK, UNINCORP, HANCOCK COUNTY SCHOOL DISTRICT	EVANSVILLE
210993800800113	HORSE CAVE	CAVERNA INDEPENDENT SCHOOL DISTRICT	KY, HART, HORSE CAVE, CAVERNA INDEPENDENT SCHOOL DISTRICT	NASHVILLE
210995457000245	MUNFORDVILLE	HART COUNTY SCHOOL DISTRICT	KY, HART, MUNFORDVILLE, HART COUNTY SCHOOL DISTRICT	NASHVILLE
210990000000113	UNINCORP	CAVERNA INDEPENDENT SCHOOL DISTRICT	KY, HART, UNINCORP, CAVERNA INDEPENDENT SCHOOL DISTRICT	NASHVILLE
211072022400146	DAWSON SPRINGS	DAWSON SPRINGS INDEPENDENT SCHO	KY, HOPKINS, DAWSON SPRINGS, DAWSON SPRINGS INDEPENDENT SCHO	PADUCAH
211074936800265	MADISONVILLE	HOPKINS COUNTY SCHOOL DISTRICT	KY, HOPKINS, MADISONVILLE, HOPKINS COUNTY SCHOOL DISTRICT	PADUCAH
211070000000265	UNINCORP	HOPKINS COUNTY SCHOOL DISTRICT	KY, HOPKINS, UNINCORP, HOPKINS COUNTY SCHOOL DISTRICT	PADUCAH
211377311000341	STANFORD	LINCOLN COUNTY SCHOOL DISTRICT	KY, LINCOLN, STANFORD, LINCOLN COUNTY SCHOOL DISTRICT	LEXINGTON
211410263800351	AUBURN	LOGAN COUNTY SCHOOL DISTRICT	KY, LOGAN, AUBURN, LOGAN COUNTY SCHOOL DISTRICT	NASHVILLE
211416751200523	RUSSELLVILLE	RUSSELLVILLE INDEPENDENT SCHOOL DIS	KY, LOGAN, RUSSELLVILLE, RUSSELLVILLE INDEPENDENT SCHOOL DIS	NASHVILLE
211410000000351	UNINCORP	LOGAN COUNTY SCHOOL DISTRICT	KY, LOGAN, UNINCORP, LOGAN COUNTY SCHOOL DISTRICT	NASHVILLE
211554434400375	LEBANON	MARION COUNTY SCHOOL DISTRICT	KY, MARION, LEBANON, MARION COUNTY SCHOOL DISTRICT	LEXINGTON
211571201600381	CALVERT CITY	MARSHALL COUNTY SCHOOL DISTRICT	KY, MARSHALL, CALVERT CITY, MARSHALL COUNTY SCHOOL DISTRICT	PADUCAH
211570000000381	UNINCORP	MARSHALL COUNTY SCHOOL DISTRICT	KY, MARSHALL, UNINCORP, MARSHALL COUNTY SCHOOL DISTRICT	PADUCAH
211455883600476	PADUCAH	PADUCAH INDEPENDENT SCHOOL DISTRICT	KY, MCCRACKEN, PADUCAH, PADUCAH INDEPENDENT SCHOOL DISTRICT	PADUCAH
211450000000395	UNINCORP	MCCRACKEN COUNTY SCHOOL DISTRICT	KY, MCCRACKEN, UNINCORP, MCCRACKEN COUNTY SCHOOL DISTRICT	PADUCAH
211450000000476	UNINCORP	PADUCAH INDEPENDENT SCHOOL DISTRICT	KY, MCCRACKEN, UNINCORP, PADUCAH INDEPENDENT SCHOOL DISTRICT	PADUCAH
211490000000405	UNINCORP	MCLEAN COUNTY SCHOOL DISTRICT	KY, MCLEAN, UNINCORP, MCLEAN COUNTY SCHOOL DISTRICT	EVANSVILLE
211671104400072	BURGIN	BURGIN INDEPENDENT SCHOOL DISTRICT	KY, MERCER, BURGIN, BURGIN INDEPENDENT SCHOOL DISTRICT	LEXINGTON
211673498600421	HARRODSBURG	MERCER COUNTY SCHOOL DISTRICT	KY, MERCER, HARRODSBURG, MERCER COUNTY SCHOOL DISTRICT	LEXINGTON
211833502000461	HARTFORD	OHIO COUNTY SCHOOL DISTRICT	KY, OHIO, HARTFORD, OHIO COUNTY SCHOOL DISTRICT	EVANSVILLE
211830000000461	UNINCORP	OHIO COUNTY SCHOOL DISTRICT	KY, OHIO, UNINCORP, OHIO COUNTY SCHOOL DISTRICT	EVANSVILLE
212117005000531	SHELBYVILLE	SHELBY COUNTY SCHOOL DISTRICT	KY, SHELBY, SHELBYVILLE, SHELBY COUNTY SCHOOL DISTRICT	LOUISVILLE
212110000000531	UNINCORP	SHELBY COUNTY SCHOOL DISTRICT	KY, SHELBY, UNINCORP, SHELBY COUNTY SCHOOL DISTRICT	LOUISVILLE
212132891800535	FRANKLIN	SIMPSON COUNTY SCHOOL DISTRICT	KY, SIMPSON, FRANKLIN, SIMPSON COUNTY SCHOOL DISTRICT	NASHVILLE
212130000000535	UNINCORP	SIMPSON COUNTY SCHOOL DISTRICT	KY, SIMPSON, UNINCORP, SIMPSON COUNTY SCHOOL DISTRICT	NASHVILLE
212170000000092	UNINCORP	CAMPBELLSVILLE INDEPENDENT SCHOOL DIST	KY, TAYLOR, UNINCORP, CAMPBELLSVILLE INDEPENDENT SCHOOL DIST	LEXINGTON
212192440000551	ELKTON	TODD COUNTY SCHOOL DISTRICT	KY, TODD, ELKTON, TODD COUNTY SCHOOL DISTRICT	PADUCAH
212211169200555	CADIZ	TRIGG COUNTY SCHOOL DISTRICT	KY, TRIGG, CADIZ, TRIGG COUNTY SCHOOL DISTRICT	PADUCAH
212210000000555	UNINCORP	TRIGG COUNTY SCHOOL DISTRICT	KY, TRIGG, UNINCORP, TRIGG COUNTY SCHOOL DISTRICT	PADUCAH
212270890200042	BOWLING GREEN	BOWLING GREEN INDEPENDENT SCHOOL	KY, WARREN, BOWLING GREEN, BOWLING GREEN INDEPENDENT SCHOOL	NASHVILLE
212270890200571	BOWLING GREEN	WARREN COUNTY SCHOOL DISTRICT	KY, WARREN, BOWLING GREEN, WARREN COUNTY SCHOOL DISTRICT	NASHVILLE
212297266000575	SPRINGFIELD	WASHINGTON COUNTY SCHOOL DISTRI	KY, WASHINGTON, SPRINGFIELD, WASHINGTON COUNTY SCHOOL DISTRI	LEXINGTON
212336922200585	SEBREE	WEBSTER COUNTY SCHOOL DISTRICT	KY, WEBSTER, SEBREE, WEBSTER COUNTY SCHOOL DISTRICT	EVANSVILLE
212330000000585	UNINCORP	WEBSTER COUNTY SCHOOL DISTRICT	KY, WEBSTER, UNINCORP, WEBSTER COUNTY SCHOOL DISTRICT	EVANSVILLE
210054414600011	LAWRENCEBURG	ANDERSON COUNTY SCHOOL DISTRICT	KY, ANDERSON, LAWRENCEBURG, ANDERSON COUNTY SCHOOL DISTRICT	LEXINGTON
210050000000011	UNINCORP	ANDERSON COUNTY SCHOOL DISTRICT	KY, ANDERSON, UNINCORP, ANDERSON COUNTY SCHOOL DISTRICT	LEXINGTON
210091349200113	CAVE CITY	CAVERNA INDEPENDENT SCHOOL DISTRICT	KY, BARREN, CAVE CITY, CAVERNA INDEPENDENT SCHOOL DISTRICT	NASHVILLE
210093111400021	GLASGOW	BARREN COUNTY SCHOOL DISTRICT	KY, BARREN, GLASGOW, BARREN COUNTY SCHOOL DISTRICT	NASHVILLE
210093111400197	GLASGOW	GLASGOW INDEPENDENT SCHOOL DISTRICT	KY, BARREN, GLASGOW, GLASGOW INDEPENDENT SCHOOL DISTRICT	NASHVILLE
210095923200021	PARK CITY	BARREN COUNTY SCHOOL DISTRICT	KY, BARREN, PARK CITY, BARREN COUNTY SCHOOL DISTRICT	NASHVILLE
210090000000021	UNINCORP	BARREN COUNTY SCHOOL DISTRICT	KY, BARREN, UNINCORP, BARREN COUNTY SCHOOL DISTRICT	NASHVILLE
210090000000113	UNINCORP	CAVERNA INDEPENDENT SCHOOL DISTRICT	KY, BARREN, UNINCORP, CAVERNA INDEPENDENT SCHOOL DISTRICT	NASHVILLE
210090000000197	UNINCORP	GLASGOW INDEPENDENT SCHOOL DISTRICT	KY, BARREN, UNINCORP, GLASGOW INDEPENDENT SCHOOL DISTRICT	NASHVILLE
210211988200051	DANVILLE	BOYLE COUNTY SCHOOL DISTRICT	KY, BOYLE, DANVILLE, BOYLE COUNTY SCHOOL DISTRICT	LEXINGTON
210211988200143	DANVILLE	DANVILLE INDEPENDENT SCHOOL DISTRICT	KY, BOYLE, DANVILLE, DANVILLE INDEPENDENT SCHOOL DISTRICT	LEXINGTON
210214133800051	JUNCTION CITY	BOYLE COUNTY SCHOOL DISTRICT	KY, BOYLE, JUNCTION CITY, BOYLE COUNTY SCHOOL DISTRICT	LEXINGTON
210215025800051	PERRYVILLE	BOYLE COUNTY SCHOOL DISTRICT	KY, BOYLE, PERRYVILLE, BOYLE COUNTY SCHOOL DISTRICT	LEXINGTON
210210000000051	UNINCORP	BOYLE COUNTY SCHOOL DISTRICT	KY, BOYLE, UNINCORP, BOYLE COUNTY SCHOOL DISTRICT	LEXINGTON
210210000000143	UNINCORP	DANVILLE INDEPENDENT SCHOOL DISTRICT	KY, BOYLE, UNINCORP, DANVILLE INDEPENDENT SCHOOL DISTRICT	LEXINGTON
210271590400132	CLOVERPORT	CLOVERPORT INDEPENDENT SCHOOL	KY, BRECKINRIDGE, CLOVERPORT, CLOVERPORT INDEPENDENT SCHOOL	EVANSVILLE
210273455200065	HARDINSBURG	BRECKINRIDGE COUNTY SCHOOL DI	KY, BRECKINRIDGE, HARDINSBURG, BRECKINRIDGE COUNTY SCHOOL DI	EVANSVILLE
210270000000065	UNINCORP	BRECKINRIDGE COUNTY SCHOOL DISTR	KY, BRECKINRIDGE, UNINCORP, BRECKINRIDGE COUNTY SCHOOL DISTR	EVANSVILLE
210270000000132	UNINCORP	CLOVERPORT INDEPENDENT SCHOOL DI	KY, BRECKINRIDGE, UNINCORP, CLOVERPORT INDEPENDENT SCHOOL DI	EVANSVILLE
210332908000081	FREDONIA	CALDWELL COUNTY SCHOOL DISTRICT	KY, CALDWELL, FREDONIA, CALDWELL COUNTY SCHOOL DISTRICT	PADUCAH
210336313800081	PRINCETON	CALDWELL COUNTY SCHOOL DISTRICT	KY, CALDWELL, PRINCETON, CALDWELL COUNTY SCHOOL DISTRICT	PADUCAH
210330000000081	UNINCORP	CALDWELL COUNTY SCHOOL DISTRICT	KY, CALDWELL, UNINCORP, CALDWELL COUNTY SCHOOL DISTRICT	PADUCAH
210450000000111	UNINCORP	CASEY COUNTY SCHOOL DISTRICT	KY, CASEY, UNINCORP, CASEY COUNTY SCHOOL DISTRICT	LEXINGTON
210471865800115	CROFTON	CHRISTIAN COUNTY SCHOOL DISTRICT	KY, CHRISTIAN, CROFTON, CHRISTIAN COUNTY SCHOOL DISTRICT	PADUCAH
210473791800115	HOPKINSVILLE	CHRISTIAN COUNTY SCHOOL DISTRIC	KY, CHRISTIAN, HOPKINSVILLE, CHRISTIAN COUNTY SCHOOL DISTRIC	PADUCAH
210470000000115	UNINCORP	CHRISTIAN COUNTY SCHOOL DISTRICT	KY, CHRISTIAN, UNINCORP, CHRISTIAN COUNTY SCHOOL DISTRICT	PADUCAH
210555003400135	MARION	CRITTENDEN COUNTY SCHOOL DISTRICT	KY, CRITTENDEN, MARION, CRITTENDEN COUNTY SCHOOL DISTRICT	PADUCAH
210550000000081	UNINCORP	CALDWELL COUNTY SCHOOL DISTRICT	KY, CRITTENDEN, UNINCORP, CALDWELL COUNTY SCHOOL DISTRICT	PADUCAH
210550000000135	UNINCORP	CRITTENDEN COUNTY SCHOOL DISTRICT	KY, CRITTENDEN, UNINCORP, CRITTENDEN COUNTY SCHOOL DISTRICT	PADUCAH
210595052000145	MASONVILLE	DAVIESS COUNTY SCHOOL DISTRICT	KY, DAVIESS, MASONVILLE, DAVIESS COUNTY SCHOOL DISTRICT	EVANSVILLE
210595862000145	OWENSBORO	DAVIESS COUNTY SCHOOL DISTRICT	KY, DAVIESS, OWENSBORO, DAVIESS COUNTY SCHOOL DISTRICT	EVANSVILLE

210595882000472	OWENSBORO	OWENSBORO INDEPENDENT SCHOOL DISTRIC	KY, DAVIESS, OWENSBORO, OWENSBORO INDEPENDENT SCHOOL DISTRIC	EVANSVILLE
210590000000145	UNINCORP	DAVIESS COUNTY SCHOOL DISTRICT	KY, DAVIESS, UNINCORP, DAVIESS COUNTY SCHOOL DISTRICT	EVANSVILLE
210590000000405	UNINCORP	MCLEAN COUNTY SCHOOL DISTRICT	KY, DAVIESS, UNINCORP, MCLEAN COUNTY SCHOOL DISTRICT	EVANSVILLE
210590000000461	UNINCORP	OHIO COUNTY SCHOOL DISTRICT	KY, DAVIESS, UNINCORP, OHIO COUNTY SCHOOL DISTRICT	EVANSVILLE
210590000000472	UNINCORP	OWENSBORO INDEPENDENT SCHOOL DISTRICT	KY, DAVIESS, UNINCORP, OWENSBORO INDEPENDENT SCHOOL DISTRICT	EVANSVILLE
210598283000145	WHITESVILLE	DAVIESS COUNTY SCHOOL DISTRICT	KY, DAVIESS, WHITESVILLE, DAVIESS COUNTY SCHOOL DISTRICT	EVANSVILLE
210610000000151	UNINCORP	EDMONSON COUNTY SCHOOL DISTRICT	KY, EDMONSON, UNINCORP, EDMONSON COUNTY SCHOOL DISTRICT	NASHVILLE
210732890000177	FRANKFORT	FRANKFORT INDEPENDENT SCHOOL DISTRI	KY, FRANKLIN, FRANKFORT, FRANKFORT INDEPENDENT SCHOOL DISTRI	LEXINGTON
210732890000181	FRANKFORT	FRANKLIN COUNTY SCHOOL DISTRICT	KY, FRANKLIN, FRANKFORT, FRANKLIN COUNTY SCHOOL DISTRICT	LEXINGTON
210730000000181	UNINCORP	FRANKLIN COUNTY SCHOOL DISTRICT	KY, FRANKLIN, UNINCORP, FRANKLIN COUNTY SCHOOL DISTRICT	LEXINGTON
210794384000195	LANCASTER	GARRARD COUNTY SCHOOL DISTRICT	KY, GARRARD, LANCASTER, GARRARD COUNTY SCHOOL DISTRICT	LEXINGTON
210790000000195	UNINCORP	GARRARD COUNTY SCHOOL DISTRICT	KY, GARRARD, UNINCORP, GARRARD COUNTY SCHOOL DISTRICT	LEXINGTON
210835089800205	MAYFIELD	GRAVES COUNTY SCHOOL DISTRICT	KY, GRAVES, MAYFIELD, GRAVES COUNTY SCHOOL DISTRICT	PADUCAH
210835089800392	MAYFIELD	MAYFIELD INDEPENDENT SCHOOL DISTRICT	KY, GRAVES, MAYFIELD, MAYFIELD INDEPENDENT SCHOOL DISTRICT	PADUCAH
210830000000205	UNINCORP	GRAVES COUNTY SCHOOL DISTRICT	KY, GRAVES, UNINCORP, GRAVES COUNTY SCHOOL DISTRICT	PADUCAH
210838083200205	WATER VALLEY	GRAVES COUNTY SCHOOL DISTRICT	KY, GRAVES, WATER VALLEY, GRAVES COUNTY SCHOOL DISTRICT	PADUCAH
210838385600205	WINGO	GRAVES COUNTY SCHOOL DISTRICT	KY, GRAVES, WINGO, GRAVES COUNTY SCHOOL DISTRICT	PADUCAH
210873296800215	GREENSBURG	GREEN COUNTY SCHOOL DISTRICT	KY, GREEN, GREENSBURG, GREEN COUNTY SCHOOL DISTRICT	LEXINGTON
210870000000215	UNINCORP	GREEN COUNTY SCHOOL DISTRICT	KY, GREEN, UNINCORP, GREEN COUNTY SCHOOL DISTRICT	LEXINGTON
210870000000545	UNINCORP	TAYLOR COUNTY SCHOOL DISTRICT	KY, GREEN, UNINCORP, TAYLOR COUNTY SCHOOL DISTRICT	LEXINGTON
210913520000225	HAWESVILLE	HANCOCK COUNTY SCHOOL DISTRICT	KY, HANCOCK, HAWESVILLE, HANCOCK COUNTY SCHOOL DISTRICT	EVANSVILLE
210910000000225	UNINCORP	HANCOCK COUNTY SCHOOL DISTRICT	KY, HANCOCK, UNINCORP, HANCOCK COUNTY SCHOOL DISTRICT	EVANSVILLE
210993800800113	HORSE CAVE	CAVERNA INDEPENDENT SCHOOL DISTRICT	KY, HART, HORSE CAVE, CAVERNA INDEPENDENT SCHOOL DISTRICT	NASHVILLE
210995457000245	MUNFORDVILLE	HART COUNTY SCHOOL DISTRICT	KY, HART, MUNFORDVILLE, HART COUNTY SCHOOL DISTRICT	NASHVILLE
210990000000113	UNINCORP	CAVERNA INDEPENDENT SCHOOL DISTRICT	KY, HART, UNINCORP, CAVERNA INDEPENDENT SCHOOL DISTRICT	NASHVILLE
210990000000245	UNINCORP	HART COUNTY SCHOOL DISTRICT	KY, HART, UNINCORP, HART COUNTY SCHOOL DISTRICT	NASHVILLE
211013586600251	HENDERSON	HENDERSON COUNTY SCHOOL DISTRICT	KY, HENDERSON, HENDERSON, HENDERSON COUNTY SCHOOL DISTRICT	EVANSVILLE
211016587400251	ROBARDS	HENDERSON COUNTY SCHOOL DISTRICT	KY, HENDERSON, ROBARDS, HENDERSON COUNTY SCHOOL DISTRICT	EVANSVILLE
211010000000251	UNINCORP	HENDERSON COUNTY SCHOOL DISTRICT	KY, HENDERSON, UNINCORP, HENDERSON COUNTY SCHOOL DISTRICT	EVANSVILLE
211072022400146	DAWSON SPRINGS	DAWSON SPRINGS INDEPENDENT SCHO	KY, HOPKINS, DAWSON SPRINGS, DAWSON SPRINGS INDEPENDENT SCHO	PADUCAH
211072022400265	DAWSON SPRINGS	HOPKINS COUNTY SCHOOL DISTRICT	KY, HOPKINS, DAWSON SPRINGS, HOPKINS COUNTY SCHOOL DISTRICT	PADUCAH
211072323000265	EARLINGTON	HOPKINS COUNTY SCHOOL DISTRICT	KY, HOPKINS, EARLINGTON, HOPKINS COUNTY SCHOOL DISTRICT	PADUCAH
211073439000265	HANSON	HOPKINS COUNTY SCHOOL DISTRICT	KY, HOPKINS, HANSON, HOPKINS COUNTY SCHOOL DISTRICT	EVANSVILLE
211074936800265	MADISONVILLE	HOPKINS COUNTY SCHOOL DISTRICT	KY, HOPKINS, MADISONVILLE, HOPKINS COUNTY SCHOOL DISTRICT	PADUCAH
211075361600265	MORTONS GAP	HOPKINS COUNTY SCHOOL DISTRICT	KY, HOPKINS, MORTONS GAP, HOPKINS COUNTY SCHOOL DISTRICT	PADUCAH
211075691000265	NORTONVILLE	HOPKINS COUNTY SCHOOL DISTRICT	KY, HOPKINS, NORTONVILLE, HOPKINS COUNTY SCHOOL DISTRICT	PADUCAH
211076771000265	SAINT CHARLES	HOPKINS COUNTY SCHOOL DISTRICT	KY, HOPKINS, SAINT CHARLES, HOPKINS COUNTY SCHOOL DISTRICT	PADUCAH
211070000000265	UNINCORP	HOPKINS COUNTY SCHOOL DISTRICT	KY, HOPKINS, UNINCORP, HOPKINS COUNTY SCHOOL DISTRICT	PADUCAH
211090000000271	UNINCORP	JACKSON COUNTY SCHOOL DISTRICT	KY, JACKSON, UNINCORP, JACKSON COUNTY SCHOOL DISTRICT	LEXINGTON
211114800600275	LOUISVILLE/JEFFERSON COUNTY	JEFFERSON COUNTY	KY, JEFFERSON, LOUISVILLE/JEFFERSON COUNTY, JEFFERSON COUNTY	LOUISVILLE
211115197800275	MIDDLETOWN	JEFFERSON COUNTY SCHOOL DISTRICT	KY, JEFFERSON, MIDDLETOWN, JEFFERSON COUNTY SCHOOL DISTRICT	LOUISVILLE
211110000000275	UNINCORP	JEFFERSON COUNTY SCHOOL DISTRICT	KY, JEFFERSON, UNINCORP, JEFFERSON COUNTY SCHOOL DISTRICT	LOUISVILLE
211373883600341	HUSTONVILLE	LINCOLN COUNTY SCHOOL DISTRICT	KY, LINCOLN, HUSTONVILLE, LINCOLN COUNTY SCHOOL DISTRICT	LEXINGTON
211377311000341	STANFORD	LINCOLN COUNTY SCHOOL DISTRICT	KY, LINCOLN, STANFORD, LINCOLN COUNTY SCHOOL DISTRICT	LEXINGTON
211370000000341	UNINCORP	LINCOLN COUNTY SCHOOL DISTRICT	KY, LINCOLN, UNINCORP, LINCOLN COUNTY SCHOOL DISTRICT	LEXINGTON
211393221200345	GRAND RIVERS	LIVINGSTON COUNTY SCHOOL DISTR	KY, LIVINGSTON, GRAND RIVERS, LIVINGSTON COUNTY SCHOOL DISTR	PADUCAH
211390000000345	UNINCORP	LIVINGSTON COUNTY SCHOOL DISTRICT	KY, LIVINGSTON, UNINCORP, LIVINGSTON COUNTY SCHOOL DISTRICT	PADUCAH
211410029800351	ADAIRVILLE	LOGAN COUNTY SCHOOL DISTRICT	KY, LOGAN, ADAIRVILLE, LOGAN COUNTY SCHOOL DISTRICT	NASHVILLE
211410263800351	AUBURN	LOGAN COUNTY SCHOOL DISTRICT	KY, LOGAN, AUBURN, LOGAN COUNTY SCHOOL DISTRICT	NASHVILLE
211416751200351	RUSSELLVILLE	LOGAN COUNTY SCHOOL DISTRICT	KY, LOGAN, RUSSELLVILLE, LOGAN COUNTY SCHOOL DISTRICT	NASHVILLE
211416751200523	RUSSELLVILLE	RUSSELLVILLE INDEPENDENT SCHOOL DIS	KY, LOGAN, RUSSELLVILLE, RUSSELLVILLE INDEPENDENT SCHOOL DIS	NASHVILLE
211410000000351	UNINCORP	LOGAN COUNTY SCHOOL DISTRICT	KY, LOGAN, UNINCORP, LOGAN COUNTY SCHOOL DISTRICT	NASHVILLE
211410000000523	UNINCORP	RUSSELLVILLE INDEPENDENT SCHOOL DISTRIC	KY, LOGAN, UNINCORP, RUSSELLVILLE INDEPENDENT SCHOOL DISTRIC	NASHVILLE
211432382400361	EDDYVILLE	LYON COUNTY SCHOOL DISTRICT	KY, LYON, EDDYVILLE, LYON COUNTY SCHOOL DISTRICT	PADUCAH
211430000000361	UNINCORP	LYON COUNTY SCHOOL DISTRICT	KY, LYON, UNINCORP, LYON COUNTY SCHOOL DISTRICT	PADUCAH
211554434400375	LEBANON	MARION COUNTY SCHOOL DISTRICT	KY, MARION, LEBANON, MARION COUNTY SCHOOL DISTRICT	LEXINGTON
211550000000375	UNINCORP	MARION COUNTY SCHOOL DISTRICT	KY, MARION, UNINCORP, MARION COUNTY SCHOOL DISTRICT	LEXINGTON
211571201600381	CALVERT CITY	MARSHALL COUNTY SCHOOL DISTRICT	KY, MARSHALL, CALVERT CITY, MARSHALL COUNTY SCHOOL DISTRICT	PADUCAH
211570000000381	UNINCORP	MARSHALL COUNTY SCHOOL DISTRICT	KY, MARSHALL, UNINCORP, MARSHALL COUNTY SCHOOL DISTRICT	PADUCAH
211570000000395	UNINCORP	MCCRACKEN COUNTY SCHOOL DISTRICT	KY, MARSHALL, UNINCORP, MCCRACKEN COUNTY SCHOOL DISTRICT	PADUCAH
211453590200395	HENDRON	MCCRACKEN COUNTY SCHOOL DISTRICT	KY, MCCRACKEN, HENDRON, MCCRACKEN COUNTY SCHOOL DISTRICT	PADUCAH
211454751200395	LONE OAK	MCCRACKEN COUNTY SCHOOL DISTRICT	KY, MCCRACKEN, LONE OAK, MCCRACKEN COUNTY SCHOOL DISTRICT	PADUCAH
211455055600395	MASSAC	MCCRACKEN COUNTY SCHOOL DISTRICT	KY, MCCRACKEN, MASSAC, MCCRACKEN COUNTY SCHOOL DISTRICT	PADUCAH
211455883600395	PADUCAH	MCCRACKEN COUNTY SCHOOL DISTRICT	KY, MCCRACKEN, PADUCAH, MCCRACKEN COUNTY SCHOOL DISTRICT	PADUCAH
211455883600476	PADUCAH	PADUCAH INDEPENDENT SCHOOL DISTRICT	KY, MCCRACKEN, PADUCAH, PADUCAH INDEPENDENT SCHOOL DISTRICT	PADUCAH
211456463200395	REIDLAND	MCCRACKEN COUNTY SCHOOL DISTRICT	KY, MCCRACKEN, REIDLAND, MCCRACKEN COUNTY SCHOOL DISTRICT	PADUCAH
211450000000395	UNINCORP	MCCRACKEN COUNTY SCHOOL DISTRICT	KY, MCCRACKEN, UNINCORP, MCCRACKEN COUNTY SCHOOL DISTRICT	PADUCAH
211450000000476	UNINCORP	PADUCAH INDEPENDENT SCHOOL DISTRICT	KY, MCCRACKEN, UNINCORP, PADUCAH INDEPENDENT SCHOOL DISTRICT	PADUCAH
211458456700395	WOODLAWN OAKDALE	MCCRACKEN COUNTY SCHOOL DIS	KY, MCCRACKEN, WOODLAWN OAKDALE, MCCRACKEN COUNTY SCHOOL DIS	PADUCAH
211491185400405	CALHOUN	MCLEAN COUNTY SCHOOL DISTRICT	KY, MCLEAN, CALHOUN, MCLEAN COUNTY SCHOOL DISTRICT	EVANSVILLE
211494706200405	LIVERMORE	MCLEAN COUNTY SCHOOL DISTRICT	KY, MCLEAN, LIVERMORE, MCLEAN COUNTY SCHOOL DISTRICT	EVANSVILLE
211496763800405	SACRAMENTO	MCLEAN COUNTY SCHOOL DISTRICT	KY, MCLEAN, SACRAMENTO, MCLEAN COUNTY SCHOOL DISTRICT	PADUCAH
211490000000405	UNINCORP	MCLEAN COUNTY SCHOOL DISTRICT	KY, MCLEAN, UNINCORP, MCLEAN COUNTY SCHOOL DISTRICT	EVANSVILLE
211671104400072	BURGIN	BURGIN INDEPENDENT SCHOOL DISTRICT	KY, MERCER, BURGIN, BURGIN INDEPENDENT SCHOOL DISTRICT	LEXINGTON
211673496600421	HARRODSBURG	MERCER COUNTY SCHOOL DISTRICT	KY, MERCER, HARRODSBURG, MERCER COUNTY SCHOOL DISTRICT	LEXINGTON
211670000000072	UNINCORP	BURGIN INDEPENDENT SCHOOL DISTRICT	KY, MERCER, UNINCORP, BURGIN INDEPENDENT SCHOOL DISTRICT	LEXINGTON
211670000000421	UNINCORP	MERCER COUNTY SCHOOL DISTRICT	KY, MERCER, UNINCORP, MERCER COUNTY SCHOOL DISTRICT	LEXINGTON
211770940600445	BREMEN	MUHLENBERG COUNTY SCHOOL DISTRICT	KY, MUHLENBERG, BREMEN, MUHLENBERG COUNTY SCHOOL DISTRICT	PADUCAH
211771397800445	CENTRAL CITY	MUHLENBERG COUNTY SCHOOL DISTR	KY, MUHLENBERG, CENTRAL CITY, MUHLENBERG COUNTY SCHOOL DISTR	PADUCAH
211773302200445	GREENVILLE	MUHLENBERG COUNTY SCHOOL DISTRIC	KY, MUHLENBERG, GREENVILLE, MUHLENBERG COUNTY SCHOOL DISTRIC	PADUCAH
211776265200445	POWDERLY	MUHLENBERG COUNTY SCHOOL DISTRICT	KY, MUHLENBERG, POWDERLY, MUHLENBERG COUNTY SCHOOL DISTRICT	PADUCAH
211770000000445	UNINCORP	MUHLENBERG COUNTY SCHOOL DISTRICT	KY, MUHLENBERG, UNINCORP, MUHLENBERG COUNTY SCHOOL DISTRICT	PADUCAH

211830465400461	BEAVER DAM	OHIO COUNTY SCHOOL DISTRICT	KY, OHIO, BEAVER DAM, OHIO COUNTY SCHOOL DISTRICT	EVANSVILLE
211832827000461	FORDSVILLE	OHIO COUNTY SCHOOL DISTRICT	KY, OHIO, FORDSVILLE, OHIO COUNTY SCHOOL DISTRICT	EVANSVILLE
211833502000461	HARTFORD	OHIO COUNTY SCHOOL DISTRICT	KY, OHIO, HARTFORD, OHIO COUNTY SCHOOL DISTRICT	EVANSVILLE
211830000000461	UNINCORP	OHIO COUNTY SCHOOL DISTRICT	KY, OHIO, UNINCORP, OHIO COUNTY SCHOOL DISTRICT	EVANSVILLE
212117005000531	SHELBYVILLE	SHELBY COUNTY SCHOOL DISTRICT	KY, SHELBY, SHELBYVILLE, SHELBY COUNTY SCHOOL DISTRICT	LOUISVILLE
212117075200531	SIMPSONVILLE	SHELBY COUNTY SCHOOL DISTRICT	KY, SHELBY, SIMPSONVILLE, SHELBY COUNTY SCHOOL DISTRICT	LOUISVILLE
212110000000531	UNINCORP	SHELBY COUNTY SCHOOL DISTRICT	KY, SHELBY, UNINCORP, SHELBY COUNTY SCHOOL DISTRICT	LOUISVILLE
212132891800535	FRANKLIN	SIMPSON COUNTY SCHOOL DISTRICT	KY, SIMPSON, FRANKLIN, SIMPSON COUNTY SCHOOL DISTRICT	NASHVILLE
212130000000535	UNINCORP	SIMPSON COUNTY SCHOOL DISTRICT	KY, SIMPSON, UNINCORP, SIMPSON COUNTY SCHOOL DISTRICT	NASHVILLE
212171216000092	CAMPBELLSVILLE	CAMPBELLSVILLE INDEPENDENT SCHOO	KY, TAYLOR, CAMPBELLSVILLE, CAMPBELLSVILLE INDEPENDENT SCHOO	LEXINGTON
212171216000545	CAMPBELLSVILLE	TAYLOR COUNTY SCHOOL DISTRICT	KY, TAYLOR, CAMPBELLSVILLE, TAYLOR COUNTY SCHOOL DISTRICT	LEXINGTON
212170000000092	UNINCORP	CAMPBELLSVILLE INDEPENDENT SCHOOL DIST	KY, TAYLOR, UNINCORP, CAMPBELLSVILLE INDEPENDENT SCHOOL DIST	LEXINGTON
212170000000545	UNINCORP	TAYLOR COUNTY SCHOOL DISTRICT	KY, TAYLOR, UNINCORP, TAYLOR COUNTY SCHOOL DISTRICT	LEXINGTON
212192440000551	ELKTON	TODD COUNTY SCHOOL DISTRICT	KY, TODD, ELKTON, TODD COUNTY SCHOOL DISTRICT	PADUCAH
212190000000551	UNINCORP	TODD COUNTY SCHOOL DISTRICT	KY, TODD, UNINCORP, TODD COUNTY SCHOOL DISTRICT	PADUCAH
212211159200555	CADIZ	TRIGG COUNTY SCHOOL DISTRICT	KY, TRIGG, CADIZ, TRIGG COUNTY SCHOOL DISTRICT	PADUCAH
212210000000555	UNINCORP	TRIGG COUNTY SCHOOL DISTRICT	KY, TRIGG, UNINCORP, TRIGG COUNTY SCHOOL DISTRICT	PADUCAH
212270890200042	BOWLING GREEN	BOWLING GREEN INDEPENDENT SCHOOL	KY, WARREN, BOWLING GREEN, BOWLING GREEN INDEPENDENT SCHOOL	NASHVILLE
212270890200571	BOWLING GREEN	WARREN COUNTY SCHOOL DISTRICT	KY, WARREN, BOWLING GREEN, WARREN COUNTY SCHOOL DISTRICT	NASHVILLE
212275714400571	OAKLAND	WARREN COUNTY SCHOOL DISTRICT	KY, WARREN, OAKLAND, WARREN COUNTY SCHOOL DISTRICT	NASHVILLE
212276186000571	PLUM SPRINGS	WARREN COUNTY SCHOOL DISTRICT	KY, WARREN, PLUM SPRINGS, WARREN COUNTY SCHOOL DISTRICT	NASHVILLE
212277145400571	SMITHS GROVE	WARREN COUNTY SCHOOL DISTRICT	KY, WARREN, SMITHS GROVE, WARREN COUNTY SCHOOL DISTRICT	NASHVILLE
212270000000571	UNINCORP	WARREN COUNTY SCHOOL DISTRICT	KY, WARREN, UNINCORP, WARREN COUNTY SCHOOL DISTRICT	NASHVILLE
212278441400571	WOODBURN	WARREN COUNTY SCHOOL DISTRICT	KY, WARREN, WOODBURN, WARREN COUNTY SCHOOL DISTRICT	NASHVILLE
212297266000575	SPRINGFIELD	WASHINGTON COUNTY SCHOOL DISTRI	KY, WASHINGTON, SPRINGFIELD, WASHINGTON COUNTY SCHOOL DISTRI	LEXINGTON
212290000000575	UNINCORP	WASHINGTON COUNTY SCHOOL DISTRICT	KY, WASHINGTON, UNINCORP, WASHINGTON COUNTY SCHOOL DISTRICT	LEXINGTON
212332168200585	DIXON	WEBSTER COUNTY SCHOOL DISTRICT	KY, WEBSTER, DIXON, WEBSTER COUNTY SCHOOL DISTRICT	EVANSVILLE
212336922200585	SEBREE	WEBSTER COUNTY SCHOOL DISTRICT	KY, WEBSTER, SEBREE, WEBSTER COUNTY SCHOOL DISTRICT	EVANSVILLE
212337113000585	SLAUGHTERS	WEBSTER COUNTY SCHOOL DISTRICT	KY, WEBSTER, SLAUGHTERS, WEBSTER COUNTY SCHOOL DISTRICT	EVANSVILLE
212330000000585	UNINCORP	WEBSTER COUNTY SCHOOL DISTRICT	KY, WEBSTER, UNINCORP, WEBSTER COUNTY SCHOOL DISTRICT	EVANSVILLE
210091349200113	CAVE CITY	CAVERNA INDEPENDENT SCHOOL DISTRICT	KY, BARREN, CAVE CITY, CAVERNA INDEPENDENT SCHOOL DISTRICT	NASHVILLE
210093111400021	GLASGOW	BARREN COUNTY SCHOOL DISTRICT	KY, BARREN, GLASGOW, BARREN COUNTY SCHOOL DISTRICT	NASHVILLE
210093111400197	GLASGOW	GLASGOW INDEPENDENT SCHOOL DISTRICT	KY, BARREN, GLASGOW, GLASGOW INDEPENDENT SCHOOL DISTRICT	NASHVILLE
210090000000021	UNINCORP	BARREN COUNTY SCHOOL DISTRICT	KY, BARREN, UNINCORP, BARREN COUNTY SCHOOL DISTRICT	NASHVILLE
210211988200051	DANVILLE	BOYLE COUNTY SCHOOL DISTRICT	KY, BOYLE, DANVILLE, BOYLE COUNTY SCHOOL DISTRICT	LEXINGTON
210336313800081	PRINCETON	CALDWELL COUNTY SCHOOL DISTRICT	KY, CALDWELL, PRINCETON, CALDWELL COUNTY SCHOOL DISTRICT	PADUCAH
210473791800115	HOPKINSVILLE	CHRISTIAN COUNTY SCHOOL DISTRIC	KY, CHRISTIAN, HOPKINSVILLE, CHRISTIAN COUNTY SCHOOL DISTRIC	PADUCAH
210835089800392	MAYFIELD	MAYFIELD INDEPENDENT SCHOOL DISTRICT	KY, GRAVES, MAYFIELD, MAYFIELD INDEPENDENT SCHOOL DISTRICT	PADUCAH
210830000000205	UNINCORP	GRAVES COUNTY SCHOOL DISTRICT	KY, GRAVES, UNINCORP, GRAVES COUNTY SCHOOL DISTRICT	PADUCAH
211072022400146	DAWSON SPRINGS	DAWSON SPRINGS INDEPENDENT SCHO	KY, HOPKINS, DAWSON SPRINGS, DAWSON SPRINGS INDEPENDENT SCHO	PADUCAH
211571201800381	CALVERT CITY	MARSHALL COUNTY SCHOOL DISTRICT	KY, MARSHALL, CALVERT CITY, MARSHALL COUNTY SCHOOL DISTRICT	PADUCAH
211570000000381	UNINCORP	MARSHALL COUNTY SCHOOL DISTRICT	KY, MARSHALL, UNINCORP, MARSHALL COUNTY SCHOOL DISTRICT	PADUCAH
211455883600395	PADUCAH	MCCRACKEN COUNTY SCHOOL DISTRICT	KY, MCCRACKEN, PADUCAH, MCCRACKEN COUNTY SCHOOL DISTRICT	PADUCAH
211455883600476	PADUCAH	PADUCAH INDEPENDENT SCHOOL DISTRICT	KY, MCCRACKEN, PADUCAH, PADUCAH INDEPENDENT SCHOOL DISTRICT	PADUCAH
211450000000395	UNINCORP	MCCRACKEN COUNTY SCHOOL DISTRICT	KY, MCCRACKEN, UNINCORP, MCCRACKEN COUNTY SCHOOL DISTRICT	PADUCAH
211773302200445	GREENVILLE	MUHLENBERG COUNTY SCHOOL DISTRIC	KY, MUHLENBERG, GREENVILLE, MUHLENBERG COUNTY SCHOOL DISTRIC	PADUCAH
212211159200555	CADIZ	TRIGG COUNTY SCHOOL DISTRICT	KY, TRIGG, CADIZ, TRIGG COUNTY SCHOOL DISTRICT	PADUCAH

View
Type

Cost Center

Atmos Energy Corporation

Income Statements

For the Month Ended September, 2015

Company
Kentucky Division - 009DIV

	Fiscal 2014 September	Fiscal 2015 October	Fiscal 2015 November	Fiscal 2015 December	Fiscal 2015 January	Fiscal 2015 February	Fiscal 2015 March	Fiscal 2015 April	Fiscal 2015 May	Fiscal 2015 June	Fiscal 2015 July	Fiscal 2015 August	Base Period Total
Operating Revenue													
Residential Revenue Class	3,770,003	4,887,681	8,636,982	14,132,606	18,745,078	17,643,036	17,499,150	8,835,752	4,807,185	3,947,247	3,682,775	3,592,523	110,179,017
Commercial Revenue Class	2,112,917	2,613,052	3,437,751	5,687,228	7,783,329	7,328,496	7,188,235	3,658,790	2,042,626	1,726,998	1,684,523	1,618,594	46,880,539
Industrial Revenue Class	274,132	398,189	423,360	722,533	1,014,725	1,015,685	1,197,882	487,790	362,213	346,989	238,424	291,127	6,773,050
Irrigation Revenue Class	-	-	-	-	-	-	-	-	-	-	-	-	-
Public Authority Revenue Clas:	332,297	412,346	655,423	1,131,295	1,558,406	1,488,545	1,446,421	695,367	390,277	265,751	234,283	225,612	8,836,022
Unbilled Revenue Class	(86,017)	1,474,719	3,990,055	2,867,694	1,992,327	(215,437)	(4,119,805)	(4,178,431)	(1,630,088)	(299,872)	(252,803)	(22,605)	(480,263)
Other Gas Revenue Class	-	-	-	-	-	-	-	-	-	-	-	-	-
Total Gas Revenue	**6,403,334**	**9,785,986**	**17,142,571**	**24,541,355**	**31,093,865**	**27,260,324**	**23,209,882**	**9,499,268**	**5,972,213**	**5,987,112**	**5,587,202**	**5,705,252**	**172,188,364**
Transportation Revenue	1,041,869	1,231,851	1,355,371	1,376,344	1,522,967	1,494,162	1,391,290	1,208,824	1,170,379	1,061,614	1,069,177	1,130,108	15,053,956
Forfeited Discounts	46,777	65,206	52,231	187,146	193,517	239,341	201,602	223,761	89,189	60,407	59,252	48,948	1,445,376
Other Operating Revenue	59,024	122,663	125,415	56,717	53,905	48,805	61,995	55,114	56,775	53,153	52,376	49,804	795,746
Realized Gas Trading Margin	-	-	-	-	-	-	-	-	-	-	-	-	-
Unrealized Gas Trading Margin	-	-	-	-	-	-	-	-	-	-	-	-	-
Intersegment Revenue Elimination	-	-	-	-	-	-	-	-	-	-	-	-	-
Total Operating Revenues	**7,551,004**	**11,205,706**	**18,675,588**	**26,141,562**	**32,864,254**	**29,042,632**	**24,864,769**	**10,986,968**	**7,288,555**	**7,162,287**	**6,768,006**	**6,932,112**	**189,483,442**
Purchased Gas Cost	2,759,081	4,949,183	11,563,898	16,922,189	22,352,401	20,289,070	16,296,697	4,576,215	2,001,329	1,982,531	1,626,797	1,762,375	107,081,767
Intersegment Gas Cost Elimination	0	0	0	0	0	0	0	0	0	0	0	0	0
Total Purchased Gas Costs	**2,759,081**	**4,949,183**	**11,563,898**	**16,922,189**	**22,352,401**	**20,289,070**	**16,296,697**	**4,576,215**	**2,001,329**	**1,982,531**	**1,626,797**	**1,762,375**	**107,081,767**
Gross Profit	**4,791,922**	**6,256,523**	**7,111,691**	**9,219,373**	**10,511,853**	**8,753,562**	**8,568,071**	**6,410,753**	**5,287,226**	**5,179,755**	**5,141,210**	**5,169,737**	**82,401,676**

Company code	Business area	Rate Category	Business Partner		Contract Account	Fiscal year/period	A3/012/2014	A3/001/2015	A3/002/2015	A3/003/2015	A3/004/2015	A3/005/2015	A3/006/2015	A3/007/2015	A3/008/2015	A3/009/2015	A3/010/2015	A3/011/2015
0050	0009	KY-IND-GEN SERVICE FIRM	1000585506	HUBBARD FEEDS INC	3008281119	Total Vol@MCF	206	213	280	289	378	194	484	339	205	244	237	200
0050	0009	KY-IND-GEN SERVICE FIRM	1000585506	HUBBARD FEEDS INC	3008281119	Base Charge Count	1.0000000	1.0000000	1.0000000	1.0000000	1.0000000	1.0000000	1.0000000	1.0000000	1.0000000	1.0000000	1.0000000	1.0000000
0050	0009	KY-IND-GEN SERVICE FIRM	1000585506	HUBBARD FEEDS INC	3008281119	Margin	$ 308.88	$ 324.77	$ 413.09	$ 425.29	$ 508.10	$ 300.69	$ 601.56	$ 473.84	$ 314.82	$ 366.31	$ 357.23	$ 308.03
0050	0009	KY-IND-GEN SERVICE FIRM	1000590911	RIVER VALLEY FOODS	3011181300	Total Vol@MCF			7	257	420	521	768	146	7	0		
0050	0009	KY-IND-GEN SERVICE FIRM	1000590911	RIVER VALLEY FOODS	3011181300	Base Charge Count	1.0000000	1.0000000	1.0000000	1.0000000	1.0000000	1.0000000	1.0000000	1.0000000	1.0000000	1.0000000	1.0000000	1.0000000
0050	0009	KY-IND-GEN SERVICE FIRM	1000590911	RIVER VALLEY FOODS	3011181300	Margin	$ 40.00	$ 40.00	$ 54.22	$ 383.59	$ 545.63	$ 633.92	$ 851.27	$ 237.03	$ 53.56	$ 45.01	$ 44.47	$ 44.47
0050	0009	KY-IND-GEN SERVICE FIRM	1000591134	RITATSU	3011655558	Total Vol@MCF	1	0	2	97	111	132		212	1	0	1	1
0050	0009	KY-IND-GEN SERVICE FIRM	1000591134	RITATSU	3011655558	Base Charge Count	1.0000000	1.0000000	1.0000000	1.0000000	1.0000000	1.0000000	1.0000000	1.0000000	1.0000000	1.0000000	1.0000000	1.0000000
0050	0009	KY-IND-GEN SERVICE FIRM	1000591134	RITATSU	3011655558	Margin	$ 40.70	$ 40.52	$ 47.09	$ 172.75	$ 190.90	$ 217.96	$ 44.47	$ 323.91	$ 46.22	$ 44.99	$ 45.18	$ 45.18
0050	0009	KY-IND-GEN SERVICE FIRM	1000592670	BLUGRASS SUPPLY	4008042939	Total Vol@MCF				209	645		275		1			
0050	0009	KY-IND-GEN SERVICE FIRM	1000592670	BLUGRASS SUPPLY	4008042939	Base Charge Count				1.0000000	2.0000000		2.0000000		2.0000000	1.0000000	1.0000000	1.0000000
0050	0009	KY-IND-GEN SERVICE FIRM	1000592670	BLUGRASS SUPPLY	4008042939	Margin				$ 316.66	$ 919.35		$ 451.50		$ 90.69	$ 44.47	$ 44.47	$ 44.47
0050	0009	KY-IND-GEN SERVICE FIRM	1000594199	GENERAL PRODUCTS	3011810899	Total Vol@MCF	0	1	73	189	192	374	-80	101	53	0		
0050	0009	KY-IND-GEN SERVICE FIRM	1000594199	GENERAL PRODUCTS	3011810899	Base Charge Count	1.0000000	1.0000000	1.0000000	1.0000000	1.0000000	1.0000000	1.0000000	1.0000000	1.0000000	1.0000000	1.0000000	1.0000000
0050	0009	KY-IND-GEN SERVICE FIRM	1000594199	GENERAL PRODUCTS	3011810899	Margin	$ 40.16	$ 45.69	$ 140.29	$ 293.69	$ 297.36	$ 504.96	$ -29.06	$ 177.47	$ 114.80	$ 44.64	$ 44.47	$ 44.47
0050	0009	KY-IND-GEN SERVICE FIRM	1000599411	ANDROID INDUSTRIES	3007681135	Total Vol@MCF	2	35	-26	1,661		1,318	1,976	142		86		
0050	0009	KY-IND-GEN SERVICE FIRM	1000599411	ANDROID INDUSTRIES	3007681135	Base Charge Count	1.0000000	1.0000000	1.0000000	2.0000000		1.0000000	2.0000000	1.0000000		1.0000000		
0050	0009	KY-IND-GEN SERVICE FIRM	1000599411	ANDROID INDUSTRIES	3007681135	Margin	$ 42.64	$ 85.13	$ 10.32	$ 1,831.28		$ 1,335.98	$ 2,090.62	$ 231.63		$ 157.56		
0050	0009	KY-IND-GEN SERVICE FIRM	1000610384	INOAC AUTOMOTIVE	3010545679	Total Vol@MCF	5	22	332	975	1,522	544	1,217	511	66	4	13	25
0050	0009	KY-IND-GEN SERVICE FIRM	1000610384	INOAC AUTOMOTIVE	3010545679	Base Charge Count	1.0000000	1.0000000	1.0000000	1.0000000	1.0000000	1.0000000	1.0000000	1.0000000	1.0000000	1.0000000	1.0000000	1.0000000
0050	0009	KY-IND-GEN SERVICE FIRM	1000610384	INOAC AUTOMOTIVE	3010545679	Margin	$ 46.59	$ 73.47	$ 468.02	$ 1,033.87	$ 1,515.23	$ 854.59	$ 1,246.83	$ 825.55	$ 131.46	$ 49.74	$ 61.60	$ 77.42
0050	0009	KY-IND-GEN SERVICE FIRM	1000611423	CITY OF SEBREE	3011230131	Total Vol@MCF	0	0	0	87	117	117	90	35	0	0	0	0
0050	0009	KY-IND-GEN SERVICE FIRM	1000611423	CITY OF SEBREE	3011230131	Base Charge Count	1.0000000	1.0000000	1.0000000	1.0000000	1.0000000	1.0000000	1.0000000	1.0000000	1.0000000	1.0000000	1.0000000	1.0000000
0050	0009	KY-IND-GEN SERVICE FIRM	1000611423	CITY OF SEBREE	3011230131	Margin	$ 40.36	$ 40.16	$ 44.98	$ 159.66	$ 199.12	$ 198.92	$ 163.33	$ 91.25	$ 44.99	$ 44.81	$ 44.81	$ 44.82
0050	0009	KY-IND-GEN SERVICE FIRM	1000617263	VIBRA FINISH COMPANY	3011377993	Total Vol@MCF	558	569	774		1,999	794	1,245	826	766	575	644	907
0050	0009	KY-IND-GEN SERVICE FIRM	1000617263	VIBRA FINISH COMPANY	3011377993	Base Charge Count	1.0000000	1.0000000	1.0000000		2.0000000	1.0000000	1.0000000	1.0000000	1.0000000	1.0000000	1.0000000	1.0000000
0050	0009	KY-IND-GEN SERVICE FIRM	1000617263	VIBRA FINISH COMPANY	3011377993	Margin	$ 662.44	$ 676.59	$ 858.98		$ 2,110.86	$ 874.59	$ 1,271.48	$ 902.74	$ 851.71	$ 681.87	$ 742.58	$ 974.02
0050	0009	KY-IND-GEN SERVICE FIRM	1000620657	PROGRESS RAIL	3011682822	Total Vol@MCF	481	486	1,534	2,779	3,164	2,976	2,310	1,508	855	596	341	222
0050	0009	KY-IND-GEN SERVICE FIRM	1000620657	PROGRESS RAIL	3011682822	Base Charge Count	1.0000000	1.0000000	1.0000000	1.0000000	1.0000000	1.0000000	1.0000000	1.0000000	1.0000000	1.0000000	1.0000000	1.0000000
0050	0009	KY-IND-GEN SERVICE FIRM	1000620657	PROGRESS RAIL	3011682822	Margin	$ 594.88	$ 603.31	$ 1,525.77	$ 2,621.76	$ 2,960.54	$ 2,796.68	$ 2,208.43	$ 1,503.05	$ 927.96	$ 700.03	$ 475.94	$ 336.65
0050	0009	KY-IND-GEN SERVICE FIRM	1000628535	DERBY FABRICATING	3009006030	Total Vol@MCF			235	447	731	801	464	53		8		
0050	0009	KY-IND-GEN SERVICE FIRM	1000628535	DERBY FABRICATING	3009006030	Base Charge Count	1.0000000	1.0000000	1.0000000	1.0000000	1.0000000	1.0000000	1.0000000	1.0000000		2.0000000		1.0000000
0050	0009	KY-IND-GEN SERVICE FIRM	1000628535	DERBY FABRICATING	3009006030	Margin	$ 40.00	$ 44.87	$ 354.47	$ 569.05	$ 819.07	$ 880.48	$ 583.74	$ 114.72		$ 99.88		$ 44.47
0050	0009	KY-IND-GEN SERVICE FIRM	1000641925	CGS MACHINE & TOOL	3011729853	Total Vol@MCF	32	89	399	403	488	253	457	128	87	76	60	57
0050	0009	KY-IND-GEN SERVICE FIRM	1000641925	CGS MACHINE & TOOL	3011729853	Base Charge Count	1.0000000	1.0000000	1.0000000	1.0000000	1.0000000	1.0000000	1.0000000	1.0000000	1.0000000	1.0000000	1.0000000	1.0000000
0050	0009	KY-IND-GEN SERVICE FIRM	1000641925	CGS MACHINE & TOOL	3011729853	Margin	$ 82.18	$ 161.12	$ 527.08	$ 530.33	$ 605.22	$ 378.06	$ 578.21	$ 212.78	$ 158.61	$ 143.97	$ 123.55	$ 120.12
0050	0009	KY-IND-GEN SERVICE FIRM	1000674553	SUPERIOR GRAPHITE	3010666655	Total Vol@MCF	1	0	3	336	397	295	324	156	16	5	2	9
0050	0009	KY-IND-GEN SERVICE FIRM	1000674553	SUPERIOR GRAPHITE	3010666655	Base Charge Count	1.0000000	1.0000000	1.0000000	1.0000000	1.0000000	1.0000000	1.0000000	1.0000000	1.0000000	1.0000000	1.0000000	1.0000000
0050	0009	KY-IND-GEN SERVICE FIRM	1000674553	SUPERIOR GRAPHITE	3010666655	Margin	$ 40.70	$ 44.99	$ 48.84	$ 471.75	$ 525.23	$ 433.33	$ 460.56	$ 249.90	$ 65.59	$ 50.40	$ 47.61	$ 56.00
0050	0009	KY-IND-GEN SERVICE FIRM	1000674553	SUPERIOR GRAPHITE	3010666842	Total Vol@MCF	384	532	512	826	317	366	449	176	302	114	108	122
0050	0009	KY-IND-GEN SERVICE FIRM	1000674553	SUPERIOR GRAPHITE	3010666842	Base Charge Count	1.0000000	1.0000000	1.0000000	1.0000000	1.0000000	1.0000000	1.0000000	1.0000000	1.0000000	1.0000000	1.0000000	1.0000000
0050	0009	KY-IND-GEN SERVICE FIRM	1000674553	SUPERIOR GRAPHITE	3010666842	Margin	$ 509.11	$ 644.10	$ 626.62	$ 902.45	$ 454.84	$ 496.19	$ 570.91	$ 276.61	$ 441.33	$ 195.10	$ 187.06	$ 205.74
0050	0009	KY-IND-GEN SERVICE FIRM	1000674657	CONTINENTAL MILLS	3010709260	Total Vol@MCF	177	162	423	858	1,150	1,110	-354	231	85			148
0050	0009	KY-IND-GEN SERVICE FIRM	1000674657	CONTINENTAL MILLS	3010709260	Base Charge Count	1.0000000	1.0000000	1.0000000	1.0000000	1.0000000	1.0000000	1.0000000	1.0000000	1.0000000	1.0000000	1.0000000	1.0000000
0050	0009	KY-IND-GEN SERVICE FIRM	1000674657	CONTINENTAL MILLS	3010709260	Margin	$ 272.83	$ 258.27	$ 547.72	$ 930.66	$ 1,188.08	$ 1,152.77	$ -137.69	$ 349.55	$ 156.52	$ 44.47	$ 44.47	$ 238.80
0050	0009	KY-IND-GEN SERVICE FIRM	1000674685	SUN CHEMICAL #165194	3010709439	Total Vol@MCF				54	284	183	323	19	15	-12	1	1
0050	0009	KY-IND-GEN SERVICE FIRM	1000674685	SUN CHEMICAL #165194	3010709439	Base Charge Count			2.0000000	1.0000000	1.0000000	1.0000000	1.0000000	1.0000000	1.0000000	1.0000000	1.0000000	1.0000000
0050	0009	KY-IND-GEN SERVICE FIRM	1000674685	SUN CHEMICAL #165194	3010709439	Margin			$ 88.94	$ 115.85	$ 418.85	$ 286.19	$ 460.44	$ 69.78	$ 63.67	$ 28.42	$ 46.22	$ 46.04
0050	0009	KY-IND-GEN SERVICE FIRM	1000674745	FREUDENBERG	3010710490	Total Vol@MCF	12		426	545	846	603	848	242	24	21		
0050	0009	KY-IND-GEN SERVICE FIRM	1000674745	FREUDENBERG	3010710490	Base Charge Count	1.0000000		2.0000000	1.0000000	1.0000000	1.0000000	1.0000000	1.0000000	1.0000000	1.0000000	1.0000000	1.0000000
0050	0009	KY-IND-GEN SERVICE FIRM	1000674745	FREUDENBERG	3010710490	Margin	$ 56.06		$ 638.78	$ 655.63	$ 919.54	$ 706.91	$ 922.03	$ 363.52	$ 75.54	$ 71.87	$ 44.47	$ 44.47
0050	0009	KY-IND-GEN SERVICE FIRM	1000674772	BRAZEWAY	3010711622	Total Vol@MCF	0	0	15	178	314	179	340	64	39	20	16	33
0050	0009	KY-IND-GEN SERVICE FIRM	1000674772	BRAZEWAY	3010711622	Base Charge Count	1.0000000	1.0000000	1.0000000	1.0000000	1.0000000	1.0000000	1.0000000	1.0000000	1.0000000	1.0000000	1.0000000	1.0000000
0050	0009	KY-IND-GEN SERVICE FIRM	1000674772	BRAZEWAY	3010711622	Margin	$ 40.36	$ 44.83	$ 64.72	$ 279.22	$ 452.05	$ 279.74	$ 475.00	$ 128.59	$ 56.48	$ 71.00	$ 68.38	$ 87.42
0050	0009	KY-IND-GEN SERVICE FIRM	1000674772	BRAZEWAY	4006757939	Total Vol@MCF		196	373	44	84	54	290	361	357	401	326	413
0050	0009	KY-IND-GEN SERVICE FIRM	1000674772	BRAZEWAY	4006757939	Base Charge Count		1.0000000	3.0000000	1.0000000	1.0000000	1.0000000	1.0000000	1.0000000	1.0000000	1.0000000	1.0000000	1.0000000
0050	0009	KY-IND-GEN SERVICE FIRM	1000674772	BRAZEWAY	4006757939	Margin		$ 298.15	$ 619.99	$ 102.86	$ 155.11	$ 115.81	$ 427.31	$ 493.63	$ 489.67	$ 528.52	$ 462.55	$ 539.06
0050	0009	KY-IND-GEN SERVICE FIRM	1000674796	MID CONTINENT SPRING	3010712041	Total Vol@MCF	4	5	23	115	177	140	191	35	11	6	4	3
0050	0009	KY-IND-GEN SERVICE FIRM	1000674796	MID CONTINENT SPRING	3010712041	Base Charge Count	1.0000000	1.0000000	1.0000000	1.0000000	1.0000000	1.0000000	1.0000000	1.0000000	1.0000000	1.0000000	1.0000000	1.0000000
0050	0009	KY-IND-GEN SERVICE FIRM	1000674796	MID CONTINENT SPRING	3010712041	Margin	$ 44.73	$ 50.80	$ 74.13	$ 196.44	$ 277.75	$ 229.12	$ 296.21	$ 90.86	$ 59.50	$ 52.37	$ 49.74	$ 48.30
0050	0009	KY-IND-GEN SERVICE FIRM	1000677614	ELK BRAND MFG	3010712885	Total Vol@MCF	63	51	62	95	104	113	95	107	67	57	69	73
0050	0009	KY-IND-GEN SERVICE FIRM	1000677614	ELK BRAND MFG	3010712885	Base Charge Count	1.0000000	1.0000000	1.0000000	1.0000000	1.0000000	1.0000000	1.0000000	1.0000000	1.0000000	1.0000000	1.0000000	1.0000000
0050	0009	KY-IND-GEN SERVICE FIRM	1000677614	ELK BRAND MFG	3010712885	Margin	$ 122.55	$ 107.20	$ 125.63	$ 169.43	$ 181.46	$ 193.35	$ 169.08	$ 185.68	$ 133.31	$ 119.00	$ 135.74	$ 141.16
0050	0009	KY-IND-GEN SERVICE FIRM	1000677614	ELK BRAND MFG	3010712916	Base Charge Count	1.0000000	1.0000000	1.0000000	1.0000000	1.0000000	1.0000000	1.0000000	1.0000000	1.0000000	1.0000000	1.0000000	1.0000000
0050	0009	KY-IND-GEN SERVICE FIRM	1000677614	ELK BRAND MFG	3010712916	Margin	$ 40.00	$ 40.00	$ 44.47	$ 44.47	$ 44.47	$ 44.47	$ 44.47	$ 44.47	$ 44.47	$ 44.47	$ 44.47	$ 44.47
0050	0009	KY-IND-GEN SERVICE FIRM	1000678032	SIGMA STRETCH	3010889683	Total Vol@MCF	275	234	1,780		1,837	2,122	3,582	168	76	51	174	-36
0050	0009	KY-IND-GEN SERVICE FIRM	1000678032	SIGMA STRETCH	3010889683	Base Charge Count	1.0000000	1.0000000	1.0000000		1.0000000	1.0000000	2.0000000	1.0000000	1.0000000	1.0000000	1.0000000	1.0000000
0050	0009	KY-IND-GEN SERVICE FIRM	1000678032	SIGMA STRETCH	3010889683	Margin	$ 402.51	$ 353.05	$ 1,742.07		$ 1,792.29	$ 2,052.16	$ 3,503.81	$ 266.48	$ 144.64	$ 111.67	$ 273.28	$ -2.48
0050	0009	KY-IND-GEN SERVICE FIRM	1000678032	SIGMA STRETCH	4000109346	Total Vol@MCF	4	6	81		42	685	585	163	35	6	13	1
0050	0009	KY-IND-GEN SERVICE FIRM	1000678032	SIGMA STRETCH	4000109346	Base Charge Count	1.0000000	1.0000000	1.0000000		1.0000000	1.0000000	2.0000000	1.0000000	1.0000000	1.0000000	1.0000000	1.0000000
0050	0009	KY-IND-GEN SERVICE FIRM	1000678032	SIGMA STRETCH	4000109346	Margin	$ 45.27	$ 52.38	$ 151.10		$ 99.95	$ 778.86	$ 835.66	$ 259.57	$ 91.13	$ 52.25	$ 61.35	$ 46.05
0050	0009	KY-IND-GEN SERVICE FIRM	1000684713	BLUEGRASS ROLLER	3007712806	Total Vol@MCF	1	1	57	95	126		214	8	1	1	1	2
0050	0009	KY-IND-GEN SERVICE FIRM	1000684713	BLUEGRASS ROLLER	3007712806	Base Charge Count	1.0000000	1.0000000	1.0000000	1.0000000	1.0000000		2.0000000	1.0000000	1.0000000	1.0000000	1.0000000	1.0000000
0050	0009	KY-IND-GEN SERVICE FIRM	1000684713	BLUEGRASS ROLLER	3007712806	Margin	$ 41.22	$ 45.86	$ 119.35	$ 170.13	$ 209.94		$ 371.00	$ 55.47	$ 46.04	$ 45.87	$ 45.34	$ 46.74
0050	0009	KY-IND-GEN SERVICE FIRM	1000688786	HUHTAMAKI	3011777337	Total Vol@MCF	615	377	732	600	794		1,721	727	637	641	583	428
0050	0009	KY-IND-GEN SERVICE FIRM	1000688786	HUHTAMAKI	3011777337	Base Charge Count	1.0000000	1.0000000	1.0000000	1.0000000	1.0000000	1.0000000	1.0000000	1.0000000	1.0000000	1.0000000	1.0000000	1.0000000
0050	0009	KY-IND-GEN SERVICE FIRM	1000688786	HUHTAMAKI	3011777337	Margin	$ 715.25	$ 507.81	$ 819.94	$ 703.44	$ 874.68	$ 44.47	$ 1,690.25	$ 815.28	$ 736.78	$ 739.86	$ 689.25	$ 552.26
0050	0009	KY-IND-GEN SERVICE FIRM	1000692446	HARMAN BECKER	3009502744	Total Vol@MCF	24	33	347	549	637	673	744	210	50	34	36	33
0050	0009	KY-IND-GEN SERVICE FIRM	1000692446	HARMAN BECKER	3009502744	Base Charge Count	1.0000000	1.0000000	1.0000000	1.0000000	1.0000000	1.0000000	1.0000000	1.0000000	1.0000000	1.0000000	1.0000000	1.0000000
0050	0009	KY-IND-GEN SERVICE FIRM	1000692446	HARMAN BECKER	3009502744	Margin	$ 71.07	$ 87.94	$ 480.84	$ 658.67	$ 736.04	$ 768.44	$ 830.78	$ 321.64	$ 109.74	$ 88.80	$ 91.95	$ 88.44
0050	0009	KY-IND-GEN SERVICE FIRM	1000693643	TOPPS SAFETY APPAREL	3010703202	Total Vol@MCF	69	48	90	154	221	178	218	97	48	36	19	47
0050	0009	KY-IND-GEN SERVICE FIRM	1000693643	TOPPS SAFETY APPAREL	3010703202	Base Charge Count	1.0000000	1.0000000	1.0000000	1.0000000	1.0000000	1.0000000	1.0000000	1.0000000	1.0000000	1.0000000	1.0000000	1.0000000
0050	0009	KY-IND-GEN SERVICE FIRM	1000693643	TOPPS SAFETY APPAREL	3010703202	Margin	$ 131.28	$ 108.00	$ 163.50	$ 246.92	$ 335.94	$ 278.69	$ 331.23	$ 172.05	$ 108.00	$ 92.29	$ 69.79	$ 105.91
0050	0009	KY-IND-GEN SERVICE FIRM	1000694146	JOY MINING MACHINERY	3009990682	Total Vol@MCF	845		1,550	950		1,758	2,934	520	339	260	170	542
0050	0009	KY-IND-GEN SERVICE FIRM	1000694146	JOY MINING MACHINERY	3009990682	Base Charge Count	1.0000000		2.0000000	1.0000000		1.0000000	2.0000000	1.0000000	1.0000000	1.0000000	1.0000000	1.0000000
0050	0009	KY-IND-GEN SERVICE FIRM	1000694146	JOY MINING MACHINERY	3009990682	Margin	$ 915.01		$ 1,715.74	$ 1,011.67		$ 1,722.91	$ 2,933.66	$ 633.48	$ 474.19	$ 387.15	$ 268.52	$ 652.83

0050	0008	KY-IND-GEN SERVICE FIRM	1000697370	R L SCHREIBER	3011595015	Total Vol@MCF	18	22	140	268	374		633	63		107	12	106
0050	0009	KY-IND-GEN SERVICE FIRM	1000697370	R L SCHREIBER	3011595015	Base Charge Count	1.0000000	1.0000000	1.0000000	1.0000000	1.0000000		2.0000000	1.0000000		2.0000000	1.0000000	1.0000000
0050	0009	KY-IND-GEN SERVICE FIRM	1000697370	R L SCHREIBER	3011595015	Margin	$ 63.21	$ 73.62	$ 229.47	$ 398.25	$ 505.19		$ 898.08	$ 128.06		$ 229.96	$ 60.35	$ 184.27
0050	0009	KY-IND-GEN SERVICE FIRM	1000699549	AMERICAN MATERIALS	3009753545	Total Vol@MCF		4	125	361	503	598	658	323	102	8	1	1
0050	0009	KY-IND-GEN SERVICE FIRM	1000699549	AMERICAN MATERIALS	3009753545	Base Charge Count	1.0000000	1.0000000	1.0000000	1.0000000	1.0000000	1.0000000	1.0000000	1.0000000	1.0000000	1.0000000	1.0000000	1.0000000
0050	0009	KY-IND-GEN SERVICE FIRM	1000699549	AMERICAN MATERIALS	3009753545	Margin	$ 40.00	$ 45.41	$ 209.39	$ 493.42	$ 618.46	$ 702.36	$ 754.80	$ 459.98	$ 179.56	$ 55.12	$ 45.52	$ 45.18
0050	0009	KY-IND-GEN SERVICE FIRM	1000700351	CARBIDE INDUSTRIES	3010611301	Total Vol@MCF	4	0		1,007		1,562	2,112	14	6	4	2	2
0050	0009	KY-IND-GEN SERVICE FIRM	1000700351	CARBIDE INDUSTRIES	3010611301	Base Charge Count	1.0000000	1.0000000		2.0000000		1.0000000	2.0000000	1.0000000	1.0000000	1.0000000	1.0000000	1.0000000
0050	0009	KY-IND-GEN SERVICE FIRM	1000700351	CARBIDE INDUSTRIES	3010611301	Margin	$ 44.73	$ 44.73		$ 1,206.42		$ 1,550.34	$ 2,209.98	$ 63.32	$ 52.27	$ 49.87	$ 46.71	$ 47.49
0050	0009	KY-IND-GEN SERVICE FIRM	1000701226	CAMPARI AMERICA	3045880634	Total Vol@MCF				2,522	1,964	1,961	2,235	1,776	448	36	69	-63
0050	0009	KY-IND-GEN SERVICE FIRM	1000701226	CAMPARI AMERICA	3045880634	Base Charge Count				3.0000000	1.0000000	1.0000000	1.0000000	1.0000000	1.0000000	1.0000000	1.0000000	1.0000000
0050	0009	KY-IND-GEN SERVICE FIRM	1000701226	CAMPARI AMERICA	3045880634	Margin				$ 2,742.80	$ 1,904.17	$ 1,901.49	$ 2,142.83	$ 1,738.44	$ 569.91	$ 92.44	$ 135.77	$ -38.17
0050	0009	KY-IND-GEN SERVICE FIRM	1000710848	AMERICAN WOOD FIBERS	3006487400	Total Vol@MCF	168	228	250	231	282	544	905	667	321	158	48	350
0050	0009	KY-IND-GEN SERVICE FIRM	1000710848	AMERICAN WOOD FIBERS	3006487400	Base Charge Count	1.0000000	1.0000000	1.0000000	1.0000000	1.0000000	1.0000000	1.0000000	1.0000000	1.0000000	1.0000000	1.0000000	1.0000000
0050	0009	KY-IND-GEN SERVICE FIRM	1000710848	AMERICAN WOOD FIBERS	3006487400	Margin	$ 261.42	$ 340.50	$ 373.97	$ 348.93	$ 416.14	$ 654.59	$ 972.27	$ 762.83	$ 458.35	$ 252.71	$ 108.12	$ 483.61
0050	0009	KY-IND-GEN SERVICE FIRM	1000710858	CANTON COOPERAGE CO	3006487679	Total Vol@MCF	26	52	125	446	365		953	665	270	37	242	-75
0050	0009	KY-IND-GEN SERVICE FIRM	1000710858	CANTON COOPERAGE CO	3006487679	Base Charge Count	1.0000000	1.0000000	1.0000000	1.0000000	1.0000000		2.0000000	1.0000000	1.0000000	1.0000000	1.0000000	1.0000000
0050	0009	KY-IND-GEN SERVICE FIRM	1000710858	CANTON COOPERAGE CO	3006487679	Margin	$ 73.69	$ 113.24	$ 209.22	$ 568.47	$ 487.49		$ 1,190.65	$ 760.88	$ 400.52	$ 93.86	$ 363.17	$ -54.49
0050	0009	KY-IND-GEN SERVICE FIRM	1000710925	CURTIS MARUYASU	3006530184	Total Vol@MCF	476	580		1,300		960	1,220	719		674	171	45
0050	0009	KY-IND-GEN SERVICE FIRM	1000710925	CURTIS MARUYASU	3006530184	Base Charge Count	1.0000000	1.0000000		2.0000000		1.0000000	2.0000000	1.0000000		2.0000000	1.0000000	1.0000000
0050	0009	KY-IND-GEN SERVICE FIRM	1000710925	CURTIS MARUYASU	3006530184	Margin	$ 590.45	$ 686.40		$ 1,485.39		$ 1,020.62	$ 1,294.19	$ 808.64		$ 916.98	$ 269.27	$ 104.34
0050	0009	KY-IND-GEN SERVICE FIRM	1000710949	PLASTIC PRODUCTS	3006530497	Total Vol@MCF	3	4	14	39	68		140	7	2	2	2	3
0050	0009	KY-IND-GEN SERVICE FIRM	1000710949	PLASTIC PRODUCTS	3006530497	Base Charge Count	1.0000000	1.0000000	1.0000000	1.0000000	1.0000000		2.0000000	1.0000000	1.0000000	1.0000000	1.0000000	1.0000000
0050	0009	KY-IND-GEN SERVICE FIRM	1000710949	PLASTIC PRODUCTS	3006530497	Margin	$ 43.57	$ 49.48	$ 62.92	$ 96.27	$ 133.82		$ 273.74	$ 53.98	$ 46.84	$ 46.98	$ 46.71	$ 47.90
0050	0009	KY-IND-GEN SERVICE FIRM	1000710961	CURTIS MARUYASU	3006530684	Total Vol@MCF		1		58	290		362	1				
0050	0009	KY-IND-GEN SERVICE FIRM	1000710961	CURTIS MARUYASU	3006530684	Base Charge Count		2.0000000		1.0000000	2.0000000		2.0000000	1.0000000	1.0000000	1.0000000	1.0000000	1.0000000
0050	0009	KY-IND-GEN SERVICE FIRM	1000710961	CURTIS MARUYASU	3006530684	Margin		$ 85.69		$ 120.40	$ 471.71		$ 549.09	$ 46.22	$ 44.47	$ 44.47	$ 44.47	$ 44.47
0050	0009	KY-IND-GEN SERVICE FIRM	1000710971	CURTIS MARUYASU	3006530835	Total Vol@MCF	1	29	177	257	251		455	11	2	1	0	2
0050	0009	KY-IND-GEN SERVICE FIRM	1000710971	CURTIS MARUYASU	3006530835	Base Charge Count	1.0000000	1.0000000	1.0000000	1.0000000	1.0000000		2.0000000	1.0000000	1.0000000	1.0000000	1.0000000	1.0000000
0050	0009	KY-IND-GEN SERVICE FIRM	1000710971	CURTIS-MARUYASU	3006530835	Margin	$-40.70	$ 82.69	$ 278.00	$ 283.25	$ 389.00		$ 688.98	$ 59.48	$ 46.56	$ 46.22	$ 44.99	$ 47.61
0050	0009	KY-IND-GEN SERVICE FIRM	1000721643	MADISON SMITH	3009993223	Total Vol@MCF	2	1	18	129	200	276	318	115	13	4	0	
0050	0009	KY-IND-GEN SERVICE FIRM	1000721643	MADISON SMITH	3009993223	Base Charge Count	1.0000000	1.0000000	1.0000000	1.0000000	1.0000000	1.0000000	1.0000000	1.0000000	1.0000000	1.0000000	1.0000000	1.0000000
0050	0009	KY-IND-GEN SERVICE FIRM	1000721643	MADISON SMITH	3009993223	Margin	$ 42.63	$ 41.39	$ 68.38	$ 214.99	$ 308.02	$ 408.55	$ 456.01	$ 196.66	$ 62.11	$ 50.23	$ 44.81	$ 44.47
0050	0009	KY-IND-GEN SERVICE FIRM	1000723353	INTERGRATED	3009763221	Total Vol@MCF	1	2										
0050	0009	KY-IND-GEN SERVICE FIRM	1000723353	INTERGRATED	3009763221	Base Charge Count	1.0000000	1.0000000										
0050	0009	KY-IND-GEN SERVICE FIRM	1000723353	INTERGRATED	3009763221	Margin	$ 41.74	$ 43.14										
0050	0009	KY-IND-GEN SERVICE FIRM	1000728561	CITY HALL/HRMEP	3006992195	Total Vol@MCF	0		41	301	482	387	521	106	89	3		
0050	0009	KY-IND-GEN SERVICE FIRM	1000728561	CITY HALL/HRMEP	3006992195	Base Charge Count	1.0000000	1.0000000	1.0000000	1.0000000	1.0000000	1.0000000	1.0000000	1.0000000	1.0000000	1.0000000		
0050	0009	KY-IND-GEN SERVICE FIRM	1000728561	CITY HALL/HRMEP	3006992195	Margin	$ 40.13	$ 40.00	$ 98.11	$ 440.66	$ 599.93	$ 516.08	$ 634.53	$ 183.90	$ 161.77	$ 48.94		
0050	0009	KY-IND-GEN SERVICE FIRM	1000728762	RED WING SHOE CO	3007780279	Total Vol@MCF		2	21	41	210	232	343	63	8	1	9	-9
0050	0009	KY-IND-GEN SERVICE FIRM	1000728762	RED WING SHOE CO	3007780279	Base Charge Count	1.0000000	1.0000000	1.0000000	1.0000000	1.0000000	1.0000000	1.0000000	1.0000000	1.0000000	1.0000000	1.0000000	1.0000000
0050	0009	KY-IND-GEN SERVICE FIRM	1000728762	RED WING SHOE CO	3007780279	Margin	$ 40.00	$ 47.38	$ 72.52	$ 97.90	$ 321.14	$ 349.98	$ 477.86	$ 128.04	$ 54.79	$ 45.26	$ 56.38	$ 32.58
0050	0009	KY-IND-GEN SERVICE FIRM	1000728796	GREEN BOILER	3007780859	Total Vol@MCF	26	29	145	538	682	869	963	453	146	27	19	10
0050	0009	KY-IND-GEN SERVICE FIRM	1000728796	GREEN BOILER	3007780859	Base Charge Count	1.0000000	1.0000000	1.0000000	1.0000000	1.0000000	1.0000000	1.0000000	1.0000000	1.0000000	1.0000000	1.0000000	1.0000000
0050	0009	KY-IND-GEN SERVICE FIRM	1000728796	GREEN BOILER	3007780859	Margin	$ 74.27	$ 78.23	$ 235.38	$ 649.31	$ 776.02	$ 940.58	$ 1,023.21	$ 574.51	$ 236.91	$ 80.06	$ 70.04	$ 57.11
0050	0009	KY-IND-GEN SERVICE FIRM	1000728806	GREEN BOILER	3007821313	Total Vol@MCF	-0	1	38	175	232	282	290	170	8	2	1	7
0050	0009	KY-IND-GEN SERVICE FIRM	1000728806	GREEN BOILER	3007821313	Base Charge Count	1.0000000	1.0000000	1.0000000	1.0000000	1.0000000	1.0000000	1.0000000	1.0000000	1.0000000	1.0000000	1.0000000	1.0000000
0050	0009	KY-IND-GEN SERVICE FIRM	1000728806	GREEN BOILER	3007821313	Margin	$ 39.61	$ 41.33	$ 94.55	$ 275.12	$ 350.25	$ 416.15	$ 426.70	$ 268.54	$ 55.01	$ 47.11	$ 45.52	$ 53.96
0050	0009	KY-IND-GEN SERVICE FIRM	1000733613	HUNTSMAN PACKAGING	3007821466	Total Vol@MCF	-6	5	65	506	713	846	938	309	189	60	9	34
0050	0009	KY-IND-GEN SERVICE FIRM	1000733613	HUNTSMAN PACKAGING	3007821466	Base Charge Count	1.0000000	1.0000000	1.0000000	1.0000000	1.0000000	1.0000000	1.0000000	1.0000000	1.0000000	1.0000000	1.0000000	1.0000000
0050	0009	KY-IND-GEN SERVICE FIRM	1000733613	HUNTSMAN PACKAGING	3007821466	Margin	$ 32.66	$ 46.11	$ 130.17	$ 621.49	$ 803.28	$ 920.75	$ 1,001.26	$ 447.98	$ 293.67	$ 123.71	$ 56.87	$ 89.67
0050	0009	KY-IND-GEN SERVICE FIRM	1000733762	SILGAN PLASTICS	3009842232	Total Vol@MCF						0			-0			0
0050	0009	KY-IND-GEN SERVICE FIRM	1000733762	SILGAN PLASTICS	3009842232	Base Charge Count	1.0000000	1.0000000	1.0000000	1.0000000	1.0000000	1.0000000	1.0000000	1.0000000	1.0000000	1.0000000	1.0000000	1.0000000
0050	0009	KY-IND-GEN SERVICE FIRM	1000733762	SILGAN PLASTICS	3009842232	Margin	$ 40.00	$ 40.00	$ 44.47	$ 44.47	$ 44.47	$ 44.64	$ 44.47	$ 44.47	$ 44.30	$ 44.47	$ 44.47	$ 44.64
0050	0009	KY-IND-GEN SERVICE FIRM	1000738709	APACHE REALTY	3010997333	Total Vol@MCF	9	7	8	8	12	12	12	8	5	8	9	8
0050	0009	KY-IND-GEN SERVICE FIRM	1000738709	APACHE REALTY	3010997333	Base Charge Count	1.0000000	1.0000000	1.0000000	1.0000000	1.0000000	1.0000000	1.0000000	1.0000000	1.0000000	1.0000000	1.0000000	1.0000000
0050	0009	KY-IND-GEN SERVICE FIRM	1000738709	APACHE REALTY	3010997333	Margin	$ 51.19	$ 53.56	$ 54.37	$ 54.88	$ 60.42	$ 60.56	$ 60.15	$ 55.15	$ 54.88	$ 54.75	$ 56.46	$ 55.55
0050	0009	KY-IND-GEN SERVICE FIRM	1000741872	BUCKHORN MATERIAL	3008168028	Total Vol@MCF	-1											
0050	0009	KY-IND-GEN SERVICE FIRM	1000741872	BUCKHORN MATERIAL	3008168028	Base Charge Count	1.0000000											
0050	0009	KY-IND-GEN SERVICE FIRM	1000741872	BUCKHORN MATERIAL	3008168028	Margin	$ 34.23											
0050	0009	KY-IND-GEN SERVICE FIRM	1000755665	LOUIS A WHALEY	3009981727	Total Vol@MCF				10	17	62	76	13	2	1	0	6
0050	0009	KY-IND-GEN SERVICE FIRM	1000755665	LOUIS A WHALEY	3009981727	Base Charge Count	1.0000000	1.0000000	1.0000000	1.0000000	1.0000000	1.0000000	1.0000000	1.0000000	1.0000000	1.0000000	1.0000000	1.0000000
0050	0009	KY-IND-GEN SERVICE FIRM	1000755665	LOUIS A WHALEY	3009981727	Margin	$ 40.00	$ 40.00	$ 44.47	$ 58.05	$ 67.27	$ 126.05	$ 144.38	$ 60.95	$ 47.37	$ 46.18	$ 44.59	$ 51.72
0050	0009	KY-IND-GEN SERVICE FIRM	1000772476	MEGGITT AIRCRAFT	3008531321	Total Vol@MCF	7	41	236	533	959	689	794	365	146	14	16	-14
0050	0009	KY-IND-GEN SERVICE FIRM	1000772476	MEGGITT AIRCRAFT	3008531321	Base Charge Count	1.0000000	1.0000000	1.0000000	1.0000000	1.0000000	1.0000000	1.0000000	1.0000000	1.0000000	1.0000000	1.0000000	1.0000000
0050	0009	KY-IND-GEN SERVICE FIRM	1000772476	MEGGITT AIRCRAFT	3008531321	Margin	$ 48.90	$ 98.40	$ 355.13	$ 645.03	$ 1,020.15	$ 764.48	$ 874.83	$ 497.49	$ 236.46	$ 62.45	$ 65.94	$ 26.49
0050	0009	KY-IND-GEN SERVICE FIRM	1000772735	HAIL & COTTON, INC.	3008881711	Total Vol@MCF	1	1	18	42	230	129	412	5	1	1	1	1
0050	0009	KY-IND-GEN SERVICE FIRM	1000772735	HAIL & COTTON, INC.	3008881711	Base Charge Count	1.0000000	1.0000000	1.0000000	1.0000000	1.0000000	1.0000000	1.0000000	1.0000000	1.0000000	1.0000000	1.0000000	1.0000000
0050	0009	KY-IND-GEN SERVICE FIRM	1000772735	HAIL & COTTON, INC.	3008881711	Margin	$ 41.06	$ 45.39	$ 68.59	$ 99.43	$ 347.08	$ 214.23	$ 538.62	$ 50.92	$ 45.60	$ 45.66	$ 45.66	$ 45.65
0050	0009	KY-IND-GEN SERVICE FIRM	1000775953	TRANSCRAFT CORP	3009006905	Total Vol@MCF	214	535	3,243	4,941	4,872		9,530	695	412	161	42	44
0050	0009	KY-IND-GEN SERVICE FIRM	1000775953	TRANSCRAFT CORP	3009006905	Base Charge Count	1.0000000	1.0000000	1.0000000	1.0000000	1.0000000		2.0000000	1.0000000	1.0000000	1.0000000	1.0000000	1.0000000
0050	0009	KY-IND-GEN SERVICE FIRM	1000775953	TRANSCRAFT CORP	3009006905	Margin	$ 322.49	$ 646.51	$ 3,029.56	$ 4,524.30	$ 4,463.55		$ 8,738.50	$ 787.61	$ 538.61	$ 256.06	$ 100.01	$ 101.88
0050	0009	KY-IND-GEN SERVICE FIRM	1000784297	BLUEGRASS DAIRY &	3010299945	Total Vol@MCF								38				
0050	0009	KY-IND-GEN SERVICE FIRM	1000784297	BLUEGRASS DAIRY &	3010299945	Base Charge Count	1.0000000	1.0000000	1.0000000	1.0000000	1.0000000	1.0000000		2.0000000	1.0000000	1.0000000	1.0000000	1.0000000
0050	0009	KY-IND-GEN SERVICE FIRM	1000784297	BLUEGRASS DAIRY &	3010299945	Margin	$ 40.00	$ 44.47	$ 44.47	$ 44.47	$ 44.47	$ 44.47		$ 140.10	$ 44.47	$ 44.47	$ 44.47	$ 44.47
0050	0009	KY-IND-GEN SERVICE FIRM	1000787498	POLYWEAVE BAG CO	3011065696	Total Vol@MCF	4	3	18	66	116	77	120	23	6	5	4	5
0050	0009	KY-IND-GEN SERVICE FIRM	1000787498	POLYWEAVE BAG CO	3011065696	Base Charge Count	1.0000000	1.0000000	1.0000000	1.0000000	1.0000000	1.0000000	1.0000000	1.0000000	1.0000000	1.0000000	1.0000000	1.0000000
0050	0009	KY-IND-GEN SERVICE FIRM	1000787498	POLYWEAVE BAG CO	3011065696	Margin	$ 45.40	$ 48.81	$ 68.46	$ 157.43	$ 196.82	$ 145.43	$ 202.64	$ 75.18	$ 52.51	$ 50.39	$ 50.13	$ 50.06
0050	0009	KY-IND-GEN SERVICE FIRM	1000788311	DART CONTAINER	3009432043	Total Vol@MCF	4	5	2	15	39	72	438	-169	35	4	4	4
0050	0009	KY-IND-GEN SERVICE FIRM	1000788311	DART CONTAINER	3009432043	Base Charge Count	1.0000000	1.0000000	1.0000000	1.0000000	1.0000000	1.0000000	1.0000000	1.0000000	1.0000000	1.0000000	1.0000000	1.0000000
0050	0009	KY-IND-GEN SERVICE FIRM	1000788311	DART CONTAINER	3009432043	Margin	$ 45.59	$ 46.82	$ 47.09	$ 63.83	$ 95.61	$ 139.77	$ 561.48	$ -118.06	$ 90.54	$ 49.18	$ 50.06	$ 49.88
0050	0009	KY-IND-GEN SERVICE FIRM	1000788311	DART CONTAINER	3009432187	Total Vol@MCF			869	2,935	2,299	1,484	2,972	618				
0050	0009	KY-IND-GEN SERVICE FIRM	1000788311	DART CONTAINER	3009432187	Base Charge Count	1.0000000		2.0000000	1.0000000	1.0000000	1.0000000	1.0000000	1.0000000	1.0000000	1.0000000	1.0000000	1.0000000
0050	0009	KY-IND-GEN SERVICE FIRM	1000788311	DART CONTAINER	3009432187	Margin	$ 40.00		$ 984.80	$ 2,759.03	$ 2,198.64	$ 1,481.54	$ 2,791.42	$ 719.62	$ 44.47	$ 44.47	$ 44.47	$ 44.47
0050	0009	KY-IND-GEN SERVICE FIRM	1000788311	DART CONTAINER	3009432374	Total Vol@MCF	1	4	873	2,393	3,926	3,027	3,845	429	12	1	1	16
0050	0009	KY-IND-GEN SERVICE FIRM	1000788311	DART CONTAINER	3009432374	Base Charge Count	1.0000000	1.0000000	1.0000000	1.0000000	1.0000000	1.0000000	1.0000000	1.0000000	1.0000000	1.0000000	1.0000000	1.0000000
0050	0009	KY-IND-GEN SERVICE FIRM	1000788311	DART CONTAINER	3009432374	Margin	$ 41.58	$ 49.20	$ 943.76	$ 2,281.97	$ 3,631.10	$ 2,839.18	$ 3,559.12	$ 553.31	$ 60.02	$ 46.32	$ 45.80	$ 65.03

0050	0009	KY-IND-GEN SERVICE FIRM	1000788311	DART CONTAINER	3009432687	Total Vol@MCF	190	281	453	786	530	2,549	-1,986	181	365	-85	154	143
0050	0009	KY-IND-GEN SERVICE FIRM	1000788311	DART CONTAINER	3009432687	Base Charge Count	1.0000000	1.0000000	1.0000000	1.0000000	1.0000000	1.0000000	1.0000000	1.0000000	1.0000000	1.0000000	1.0000000	1.0000000
0050	0009	KY-IND-GEN SERVICE FIRM	1000788311	DART CONTAINER	3009432687	Margin	$ 290.42	$ 389.07	$ 574.07	$ 867.37	$ 641.82	$ 2,419.25	$ -1,588.03	$ 282.76	$ 496.98	$ -39.01	$ 247.05	$ 232.28
0050	0009	KY-IND-GEN SERVICE FIRM	1000808988	HOUCHENS IND 99-7380	3009600987	Total Vol@MCF		1	30	251	498	301	467	114	10	2	2	1
0050	0009	KY-IND-GEN SERVICE FIRM	1000808988	HOUCHENS IND 99-7380	3009600987	Base Charge Count	1.0000000	1.0000000	1.0000000	1.0000000	1.0000000	1.0000000	1.0000000	1.0000000	1.0000000	1.0000000	1.0000000	1.0000000
0050	0009	KY-IND-GEN SERVICE FIRM	1000808988	HOUCHENS IND 99-7380	3009600987	Margin	$ 40.00	$ 41.57	$ 83.73	$ 375.74	$ 614.39	$ 441.10	$ 587.23	$ 194.58	$ 58.26	$ 47.44	$ 46.56	$ 46.22
0050	0009	KY-IND-GEN SERVICE FIRM	1000808988	HOUCHENS IND 99-7380	4011100360	Total Vol@MCF										2	1	
0050	0009	KY-IND-GEN SERVICE FIRM	1000808988	HOUCHENS IND 99-7380	4011100360	Base Charge Count										2.0000000	1.0000000	
0050	0009	KY-IND-GEN SERVICE FIRM	1000808988	HOUCHENS IND 99-7380	4011100360	Margin										$ 88.42	$ 45.34	
0050	0009	KY-IND-GEN SERVICE FIRM	1000811795	BWCS	3006775107	Total Vol@MCF	1,815	1,838	2,261	1,680	1,624	1,924	1,934	2,008	1,512	505	1,167	-1,167
0050	0009	KY-IND-GEN SERVICE FIRM	1000811795	BWCS	3006775107	Base Charge Count	1.0000000	1.0000000	1.0000000	1.0000000	1.0000000	1.0000000	1.0000000	1.0000000	1.0000000	1.0000000	1.0000000	1.0000000
0050	0009	KY-IND-GEN SERVICE FIRM	1000811795	BWCS	3006775107	Margin	$ 1,768.60	$ 1,788.84	$ 2,165.54	$ 1,654.27	$ 1,604.99	$ 1,869.00	$ 1,877.79	$ 1,942.92	$ 1,506.43	$ 620.27	$ 1,202.84	$ -1,113.90
0050	0009	KY-IND-GEN SERVICE FIRM	1000826180	SAFE TRAN SYSTEMS	3011601794	Total Vol@MCF	5		24	-29	159		25	-157	0	0		-1
0050	0009	KY-IND-GEN SERVICE FIRM	1000826180	SAFE TRAN SYSTEMS	3011601794	Base Charge Count	1.0000000		1.0000000	1.0000000	2.0000000		1.0000000	2.0000000	1.0000000	1.0000000		2.0000000
0050	0009	KY-IND-GEN SERVICE FIRM	1000826180	SAFE TRAN SYSTEMS	3011601794	Margin	$ 46.11		$ 75.71	$ 6.08	$ 298.38		$ 77.98	$ -118.41	$ 44.64	$ 44.81		$ 87.01
0050	0009	KY-IND-GEN SERVICE FIRM	1000835684	FUEL TOTAL SYSTEMS	3011652784	Total Vol@MCF	-0	2	64	95	338		550	53	14	0	0	0
0050	0009	KY-IND-GEN SERVICE FIRM	1000835684	FUEL TOTAL SYSTEMS	3011652784	Base Charge Count	1.0000000	1.0000000	1.0000000	1.0000000	1.0000000		2.0000000	1.0000000	1.0000000	1.0000000	1.0000000	1.0000000
0050	0009	KY-IND-GEN SERVICE FIRM	1000835684	FUEL TOTAL SYSTEMS	3011652784	Margin	$ 39.84	$ 46.56	$ 128.04	$ 169.10	$ 472.91		$ 791.25	$ 114.29	$ 63.49	$ 44.64	$ 44.99	$ 44.64
0050	0009	KY-IND-GEN SERVICE FIRM	1000839608	PRECISION SOYA OF	3005663837	Total Vol@MCF	0	1	28	48	55	82	44	15	2	0	1	0
0050	0009	KY-IND-GEN SERVICE FIRM	1000839608	PRECISION SOYA OF	3005663837	Base Charge Count	1.0000000	1.0000000	1.0000000	1.0000000	1.0000000	1.0000000	1.0000000	1.0000000	1.0000000	1.0000000	1.0000000	1.0000000
0050	0009	KY-IND-GEN SERVICE FIRM	1000839608	PRECISION SOYA OF	3005663837	Margin	$ 40.52	$ 45.86	$ 81.99	$ 107.47	$ 116.90	$ 152.86	$ 102.07	$ 64.72	$ 47.09	$ 44.99	$ 45.34	$ 44.99
0050	0009	KY-IND-GEN SERVICE FIRM	1000853006	DANA FILMS INC	3009609157	Total Vol@MCF	371	376	425	482	531	219	878	641	544	632	446	493
0050	0009	KY-IND-GEN SERVICE FIRM	1000853006	DANA FILMS INC	3009609157	Base Charge Count	1.0000000	1.0000000	1.0000000	1.0000000	1.0000000	1.0000000	1.0000000	1.0000000	1.0000000	1.0000000	1.0000000	1.0000000
0050	0009	KY-IND-GEN SERVICE FIRM	1000853006	DANA FILMS INC	3009609157	Margin	$ 498.04	$ 506.82	$ 550.16	$ 599.81	$ 643.06	$ 332.63	$ 948.36	$ 739.99	$ 654.82	$ 731.74	$ 568.56	$ 609.61
0050	0009	KY-IND-GEN SERVICE FIRM	1000856747	CALDWELL GASKET	3011750936	Total Vol@MCF			35	176	294	255	345	82	9	4	4	4
0050	0009	KY-IND-GEN SERVICE FIRM	1000856747	CALDWELL GASKET	3011750936	Base Charge Count	1.0000000	1.0000000	1.0000000	1.0000000	1.0000000	1.0000000	1.0000000	1.0000000	1.0000000	1.0000000	1.0000000	1.0000000
0050	0009	KY-IND-GEN SERVICE FIRM	1000856747	CALDWELL GASKET	3011750936	Margin			$ 45.74	$ 232.10	$ 414.48	$ 381.02	$ 479.39	$ 153.06	$ 55.67	$ 50.37	$ 49.49	$ 49.63
0050	0009	KY-IND-GEN SERVICE FIRM	1000860188	SHOP AT HOME CARPETS	3011518198	Total Vol@MCF		2		6	11	21	-1	1	1	1	1	2
0050	0009	KY-IND-GEN SERVICE FIRM	1000860188	SHOP AT HOME CARPETS	3011518198	Base Charge Count		2.0000000		2.0000000	1.0000000	1.0000000	1.0000000	1.0000000	1.0000000	1.0000000	1.0000000	1.0000000
0050	0009	KY-IND-GEN SERVICE FIRM	1000860188	SHOP AT HOME CARPETS	3011518198	Margin		$ 86.84		$ 96.97	$ 58.70	$ 71.61	$ 43.43	$ 45.66	$ 45.52	$ 45.66	$ 45.80	$ 46.98
0050	0009	KY-IND-GEN SERVICE FIRM	1000867757	NSU CORPORATION	3011582234	Total Vol@MCF	10		92	209	299		507	76		0	2	102
0050	0009	KY-IND-GEN SERVICE FIRM	1000867757	NSU CORPORATION	3011582234	Base Charge Count	1.0000000		2.0000000	1.0000000	1.0000000		2.0000000	1.0000000	1.0000000	1.0000000	1.0000000	1.0000000
0050	0009	KY-IND-GEN SERVICE FIRM	1000867757	NSU CORPORATION	3011582234	Margin	$ 53.44		$ 219.43	$ 319.88	$ 438.04		$ 751.23	$ 144.47	$ 44.47	$ 44.64	$ 47.61	$ 178.68
0050	0009	KY-IND-GEN SERVICE FIRM	1000867757	NSU CORPORATION	3011582636	Total Vol@MCF	287	200	357	597	567		738	233	144	114	126	143
0050	0009	KY-IND-GEN SERVICE FIRM	1000867757	NSU CORPORATION	3011582636	Base Charge Count	1.0000000	1.0000000	1.0000000	1.0000000	1.0000000		2.0000000	1.0000000	1.0000000	1.0000000	1.0000000	1.0000000
0050	0009	KY-IND-GEN SERVICE FIRM	1000867757	NSU CORPORATION	3011582636	Margin	$ 418.20	$ 308.37	$ 490.16	$ 701.08	$ 674.51		$ 1,000.94	$ 351.47	$ 233.84	$ 195.10	$ 210.80	$ 232.96
0050	0009	KY-IND-GEN SERVICE FIRM	1000870438	ENGINEREED PLASTIC	3009416383	Total Vol@MCF		3	220	586	754	378	500	105	17	1		0
0050	0009	KY-IND-GEN SERVICE FIRM	1000870438	ENGINEREED PLASTIC	3009416383	Base Charge Count	1.0000000	1.0000000	1.0000000	1.0000000	1.0000000	1.0000000	1.0000000	1.0000000	1.0000000	1.0000000	1.0000000	1.0000000
0050	0009	KY-IND-GEN SERVICE FIRM	1000870438	ENGINEREED PLASTIC	3009416383	Margin	$ 40.00	$ 43.50	$ 334.02	$ 691.64	$ 839.16	$ 508.92	$ 616.13	$ 183.39	$ 67.34	$ 45.87	$ 44.47	$ 44.64
0050	0009	KY-IND-GEN SERVICE FIRM	1000870857	CORNING INCORPORATED	3007346382	Total Vol@MCF	0	1	40	172	245	193	231	92	41	20	5	-2
0050	0009	KY-IND-GEN SERVICE FIRM	1000870857	CORNING INCORPORATED	3007346382	Base Charge Count	1.0000000	1.0000000	1.0000000	1.0000000	1.0000000	1.0000000	1.0000000	1.0000000	1.0000000	1.0000000	1.0000000	1.0000000
0050	0009	KY-IND-GEN SERVICE FIRM	1000870857	CORNING INCORPORATED	3007346382	Margin	$ 40.16	$ 41.92	$ 97.53	$ 271.54	$ 367.54	$ 299.46	$ 348.51	$ 165.42	$ 98.92	$ 70.65	$ 50.58	$ 41.32
0050	0009	KY-IND-GEN SERVICE FIRM	1000870865	HITACHI AUTOMOTIVE	3007347103	Total Vol@MCF	2,436	990	660	1,056	1,095	694	1,133	495	550	1,651	200	514
0050	0009	KY-IND-GEN SERVICE FIRM	1000870865	HITACHI AUTOMOTIVE	3007347103	Base Charge Count	1.0000000	1.0000000	1.0000000	1.0000000	1.0000000	1.0000000	1.0000000	1.0000000	1.0000000	1.0000000	1.0000000	1.0000000
0050	0009	KY-IND-GEN SERVICE FIRM	1000870865	HITACHI AUTOMOTIVE	3007347103	Margin	$ 2,314.64	$ 1,046.77	$ 764.92	$ 1,104.81	$ 1,139.26	$ 786.77	$ 1,172.67	$ 611.92	$ 660.13	$ 1,628.64	$ 307.45	$ 628.46
0050	0009	KY-IND-GEN SERVICE FIRM	1000870874	WAUSAU PAPER TOWEL	3007347318	Total Vol@MCF	2	144	557	2,201	3,933	3,403	3,821	989	222	193	20	307
0050	0009	KY-IND-GEN SERVICE FIRM	1000870874	WAUSAU PAPER TOWEL	3007347318	Base Charge Count	1.0000000	1.0000000	1.0000000	1.0000000	1.0000000	1.0000000	1.0000000	1.0000000	1.0000000	1.0000000	1.0000000	1.0000000
0050	0009	KY-IND-GEN SERVICE FIRM	1000870874	WAUSAU PAPER TOWEL	3007347318	Margin	$ 42.64	$ 229.79	$ 666.02	$ 2,112.76	$ 3,636.92	$ 3,170.50	$ 3,626.34	$ 1,046.19	$ 337.07	$ 298.84	$ 70.83	$ 446.02
0050	0009	KY-IND-GEN SERVICE FIRM	1000870874	WAUSAU PAPER TOWEL	3007347407	Total Vol@MCF			12	118	290	408	194			0		
0050	0009	KY-IND-GEN SERVICE FIRM	1000870874	WAUSAU PAPER TOWEL	3007347407	Base Charge Count	1.0000000	1.0000000	1.0000000	1.0000000	1.0000000	1.0000000	1.0000000	1.0000000	1.0000000	1.0000000		
0050	0009	KY-IND-GEN SERVICE FIRM	1000870874	WAUSAU PAPER TOWEL	3007347407	Margin	$ 40.00	$ 40.00	$ 60.88	$ 200.34	$ 426.70	$ 534.67	$ 300.69	$ 44.47	$ 44.47	$ 44.64		
0050	0009	KY-IND-GEN SERVICE FIRM	1000871080	TRIM MASTERS	3007347943	Total Vol@MCF		1	119	667	848	626	815	200	61	6	7	-7
0050	0009	KY-IND-GEN SERVICE FIRM	1000871080	TRIM MASTERS	3007347943	Base Charge Count	1.0000000	1.0000000	1.0000000	1.0000000	1.0000000	1.0000000	1.0000000	1.0000000	1.0000000	1.0000000	1.0000000	1.0000000
0050	0009	KY-IND-GEN SERVICE FIRM	1000871080	TRIM MASTERS	3007347943	Margin	$ 40.00	$ 41.57	$ 201.02	$ 762.84	$ 922.38	$ 726.49	$ 892.69	$ 307.84	$ 124.22	$ 52.67	$ 54.24	$ 34.87
0050	0009	KY-IND-GEN SERVICE FIRM	1000872749	JOHNSON CONTROLS	3009678930	Total Vol@MCF				70	397	660	133	12				
0050	0009	KY-IND-GEN SERVICE FIRM	1000872749	JOHNSON CONTROLS	3009678930	Base Charge Count	1.0000000	1.0000000		2.0000000	1.0000000	1.0000000	1.0000000	1.0000000	1.0000000	1.0000000	1.0000000	1.0000000
0050	0009	KY-IND-GEN SERVICE FIRM	1000872749	JOHNSON CONTROLS	3009678930	Margin	$ 40.00	$ 44.47		$ 181.20	$ 525.24	$ 756.67	$ 219.76	$ 60.29	$ 44.47	$ 44.47	$ 44.47	$ 44.47
0050	0009	KY-IND-GEN SERVICE FIRM	1000872778	ELK BRAND MFG CO	3009679153	Total Vol@MCF	3	2	33	86	127	136	98	12	4	2	2	2
0050	0009	KY-IND-GEN SERVICE FIRM	1000872778	ELK BRAND MFG CO	3009679153	Base Charge Count	1.0000000	1.0000000	1.0000000	1.0000000	1.0000000	1.0000000	1.0000000	1.0000000	1.0000000	1.0000000	1.0000000	1.0000000
0050	0009	KY-IND-GEN SERVICE FIRM	1000872778	ELK BRAND MFG CO	3009679153	Margin	$ 43.44	$ 47.37	$ 88.10	$ 157.69	$ 211.99	$ 223.59	$ 173.78	$ 60.29	$ 49.87	$ 46.71	$ 46.98	$ 46.58
0050	0009	KY-IND-GEN SERVICE FIRM	1000872778	ELK BRAND MFG CO	3009679368	Total Vol@MCF	3	3	21	76	122	119	91	44	10	6	4	3
0050	0009	KY-IND-GEN SERVICE FIRM	1000872778	ELK BRAND MFG CO	3009679368	Base Charge Count	1.0000000	1.0000000	1.0000000	1.0000000	1.0000000	1.0000000	1.0000000	1.0000000	1.0000000	1.0000000	1.0000000	1.0000000
0050	0009	KY-IND-GEN SERVICE FIRM	1000872778	ELK BRAND MFG CO	3009679368	Margin	$ 43.67	$ 48.65	$ 72.22	$ 144.48	$ 204.88	$ 201.02	$ 163.85	$ 102.76	$ 65.41	$ 52.67	$ 49.18	$ 48.83
0050	0009	KY-IND-GEN SERVICE FIRM	1000872799	STONE PLASTICS	3009679573	Total Vol@MCF	14	27	168	413	611	613	361	63	28	9	7	7
0050	0009	KY-IND-GEN SERVICE FIRM	1000872799	STONE PLASTICS	3009679573	Base Charge Count	1.0000000	1.0000000	1.0000000	1.0000000	1.0000000	1.0000000	1.0000000	1.0000000	1.0000000	1.0000000	1.0000000	1.0000000
0050	0009	KY-IND-GEN SERVICE FIRM	1000872799	STONE PLASTICS	3009679573	Margin	$ 58.98	$ 79.66	$ 265.49	$ 539.48	$ 713.11	$ 714.86	$ 493.55	$ 127.64	$ 81.37	$ 56.20	$ 54.22	$ 53.30
0050	0009	KY-IND-GEN SERVICE FIRM	1000875184	CTS	3011811567	Total Vol@MCF			12	31	61	88						
0050	0009	KY-IND-GEN SERVICE FIRM	1000875184	CTS	3011811567	Base Charge Count	1.0000000	1.0000000	1.0000000	1.0000000	1.0000000	2.0000000						
0050	0009	KY-IND-GEN SERVICE FIRM	1000875184	CTS	3011811567	Margin	$ 40.00	$ 44.47	$ 59.83	$ 85.31	$ 125.11	$ 205.00						
0050	0009	KY-IND-GEN SERVICE FIRM	1000876022	SOUTHEAST TUBE	3009679779	Total Vol@MCF	2	2	75	140	235	252	144	21	2	2	2	2
0050	0009	KY-IND-GEN SERVICE FIRM	1000876022	SOUTHEAST TUBE	3009679779	Base Charge Count	1.0000000	1.0000000	1.0000000	1.0000000	1.0000000	1.0000000	1.0000000	1.0000000	1.0000000	1.0000000	1.0000000	1.0000000
0050	0009	KY-IND-GEN SERVICE FIRM	1000876022	SOUTHEAST TUBE	3009679779	Margin	$ 42.24	$ 46.45	$ 142.79	$ 226.32	$ 354.06	$ 377.13	$ 234.53	$ 72.28	$ 47.37	$ 46.58	$ 46.58	$ 46.44
0050	0009	KY-IND-GEN SERVICE FIRM	1000876065	KY MACHINE ENGINEE	3009680169	Total Vol@MCF	3	3	160	276	411	437	269	47	8	3	3	3
0050	0009	KY-IND-GEN SERVICE FIRM	1000876065	KY MACHINE ENGINEE	3009680169	Base Charge Count	1.0000000	1.0000000	1.0000000	1.0000000	1.0000000	1.0000000	1.0000000	1.0000000	1.0000000	1.0000000	1.0000000	1.0000000
0050	0009	KY-IND-GEN SERVICE FIRM	1000876065	KY MACHINE ENGINEE	3009680169	Margin	$ 43.81	$ 48.56	$ 294.94	$ 408.11	$ 537.37	$ 560.18	$ 399.00	$ 106.02	$ 54.49	$ 48.29	$ 47.77	$ 47.77
0050	0009	KY-IND-GEN SERVICE FIRM	1000878845	STOODY COMPANY	3011812217	Total Vol@MCF	244	281		1,069	706	834	637	399		492	239	300
0050	0009	KY-IND-GEN SERVICE FIRM	1000878845	STOODY COMPANY	3011812217	Base Charge Count	1.0000000	1.0000000		2.0000000	1.0000000	1.0000000	1.0000000	1.0000000		2.0000000	1.0000000	1.0000000
0050	0009	KY-IND-GEN SERVICE FIRM	1000878845	STOODY COMPANY	3011812217	Margin	$ 361.06	$ 428.14		$ 1,292.64	$ 796.72	$ 909.46	$ 736.61	$ 526.99		$ 737.92	$ 359.34	$ 440.22
0050	0009	KY-IND-GEN SERVICE FIRM	1000881120	STAG III DANVILLE	3008799678	Total Vol@MCF	-50	11	352	2,119	3,081	4,300	4,198	2,284	504	62	34	1
0050	0009	KY-IND-GEN SERVICE FIRM	1000881120	STAG III DANVILLE	3008799678	Base Charge Count	1.0000000	1.0000000	1.0000000	1.0000000	1.0000000	1.0000000	1.0000000	1.0000000	1.0000000	1.0000000	1.0000000	1.0000000
0050	0009	KY-IND-GEN SERVICE FIRM	1000881120	STAG III DANVILLE	3008799678	Margin	$ -26.16	$ 54.50	$ 485.63	$ 2,040.58	$ 2,887.16	$ 3,959.87	$ 3,870.12	$ 2,185.78	$ 619.39	$ 152.56	$ 89.14	$ 45.92
0050	0009	KY-IND-GEN SERVICE FIRM	1000886351	SCOTT MFG	3010910989	Total Vol@MCF	0	0	0	173	282	335	340	139	18	2	0	0
0050	0009	KY-IND-GEN SERVICE FIRM	1000886351	SCOTT MFG	3010910989	Base Charge Count	1.0000000	1.0000000	1.0000000	1.0000000	1.0000000	1.0000000	1.0000000	1.0000000	1.0000000	1.0000000	1.0000000	1.0000000
0050	0009	KY-IND-GEN SERVICE FIRM	1000886351	SCOTT MFG	3010910989	Margin	$ 40.36	$ 40.36	$ 44.98	$ 271.88	$ 416.04	$ 471.05	$ 475.00	$ 228.08	$ 68.56	$ 46.75	$ 44.64	$ 44.99
0050	0009	KY-IND-GEN SERVICE FIRM	1000893164	AIRGUARD	3011365424	Total Vol@MCF	-128		1		1		3,629	40			2	-2
0050	0009	KY-IND-GEN SERVICE FIRM	1000893164	AIRGUARD	3011365424	Base Charge Count	1.0000000	1.0000000	1.0000000	1.0000000	1.0000000	1.0000000	1.0000000	1.0000000	1.0000000	1.0000000	1.0000000	1.0000000
0050	0009	KY-IND-GEN SERVICE FIRM	1000893164	AIRGUARD	3011365424	Margin	$ -128.70	$ 40.00	$ 45.80	$ 44.47	$ 45.79	$ 44.47	$ 3,369.39	$ 97.19	$ 44.47	$ 44.47	$ 47.11	$ 41.83

0050	0009	KY-IND-GEN SERVICE FIRM	1000895240	PEERLESS CASCADE PL	3007581743	Total Vol@MCF	14	71	535	1,169	1,184	885	1,483	409	195	31	4	2
0050	0009	KY-IND-GEN SERVICE FIRM	1000895240	PEERLESS CASCADE PL	3007581743	Base Charge Count	1.0000000	1.0000000	1.0000000	1.0000000	1.0000000	1.0000000	1.0000000	1.0000000	1.0000000	1.0000000	1.0000000	1.0000000
0050	0009	KY-IND-GEN SERVICE FIRM	1000895240	PEERLESS CASCADE PL	3007581743	Margin	$ 58.34	$ 137.67	$ 646.43	$ 1,204.26	$ 1,216.03	$ 954.66	$ 1,480.69	$ 536.20	$ 301.73	$ 85.14	$ 50.06	$ 46.57
0050	0009	KY-IND-GEN SERVICE FIRM	1000901533	PLEASANT VIEW FARMS	3006773181	Total Vol@MCF			1	37	237	-90	297	6				
0050	0009	KY-IND-GEN SERVICE FIRM	1000901533	PLEASANT VIEW FARMS	3006773181	Base Charge Count	1.0000000	1.0000000	1.0000000	1.0000000	1.0000000	1.0000000	1.0000000	1.0000000	1.0000000	1.0000000	1.0000000	1.0000000
0050	0009	KY-IND-GEN SERVICE FIRM	1000901533	PLEASANT VIEW FARMS	3006773181	Margin	$ 40.00	$ 40.00	$ 45.80	$ 93.24	$ 356.84	$ -74.15	$ 435.93	$ 52.38	$ 44.47	$ 44.47	$ 44.47	$ 44.47
0050	0009	KY-IND-GEN SERVICE FIRM	1000901533	PLEASANT VIEW FARMS	3006773314	Total Vol@MCF				8	36	32	68	5	4	4	6	6
0050	0009	KY-IND-GEN SERVICE FIRM	1000901533	PLEASANT VIEW FARMS	3006773314	Base Charge Count	1.0000000	1.0000000	1.0000000	1.0000000	1.0000000	1.0000000	1.0000000	1.0000000	1.0000000	1.0000000	1.0000000	1.0000000
0050	0009	KY-IND-GEN SERVICE FIRM	1000901533	PLEASANT VIEW FARMS	3006773314	Margin	$ 40.00	$ 40.00	$ 44.47	$ 55.54	$ 91.52	$ 83.98	$ 134.09	$ 51.59	$ 49.74	$ 50.01	$ 51.84	$ 52.63
0050	0009	KY-IND-GEN SERVICE FIRM	1000901548	AUBURN LEATHER	3006773663	Total Vol@MCF	3	3	50	230	332	282	347	104	28	19	14	12
0050	0009	KY-IND-GEN SERVICE FIRM	1000901548	AUBURN LEATHER	3006773663	Base Charge Count	1.0000000	1.0000000	1.0000000	1.0000000	1.0000000	1.0000000	1.0000000	1.0000000	1.0000000	1.0000000	1.0000000	1.0000000
0050	0009	KY-IND-GEN SERVICE FIRM	1000901548	AUBURN LEATHER	3006773663	Margin	$ 44.57	$ 44.28	$ 110.72	$ 347.83	$ 468.46	$ 415.69	$ 481.36	$ 180.95	$ 81.06	$ 69.11	$ 63.37	$ 60.39
0050	0009	KY-IND-GEN SERVICE FIRM	1000902962	ALCOA AUTOMOTIVE	3007743229	Total Vol@MCF	11	23	15	31	30	29	26	28	25	10	3	
0050	0009	KY-IND-GEN SERVICE FIRM	1000902962	ALCOA AUTOMOTIVE	3007743229	Base Charge Count	1.0000000	1.0000000	1.0000000	1.0000000	1.0000000	1.0000000	1.0000000	1.0000000	1.0000000	1.0000000	1.0000000	1.0000000
0050	0009	KY-IND-GEN SERVICE FIRM	1000902962	ALCOA AUTOMOTIVE	3007743229	Margin	$ 54.63	$ 69.79	$ 64.38	$ 84.93	$ 83.75	$ 82.16	$ 78.62	$ 80.72	$ 76.77	$ 57.91	$ 48.82	$ 44.47
0050	0009	KY-IND-GEN SERVICE FIRM	1000910448	SWEDISH MATCH N AMER	3007819826	Total Vol@MCF	0	1	57	182	274	208	307	71	6		0	
0050	0009	KY-IND-GEN SERVICE FIRM	1000910448	SWEDISH MATCH N AMER	3007819826	Base Charge Count	1.0000000	1.0000000	1.0000000	1.0000000	1.0000000	1.0000000	1.0000000	1.0000000	1.0000000	1.0000000	1.0000000	1.0000000
0050	0009	KY-IND-GEN SERVICE FIRM	1000910448	SWEDISH MATCH N AMER	3007819826	Margin	$ 40.44	$ 40.88	$ 119.98	$ 284.84	$ 406.23	$ 318.21	$ 446.42	$ 138.42	$ 52.59	$ 44.47	$ 44.68	$ 44.47
0050	0009	KY-IND-GEN SERVICE FIRM	1000910578	GENERAL ELECTRIC	3007866427	Total Vol@MCF		1	19	12	123		285	3	1			
0050	0009	KY-IND-GEN SERVICE FIRM	1000910578	GENERAL ELECTRIC	3007866427	Base Charge Count	1.0000000	1.0000000	1.0000000	1.0000000	1.0000000		2.0000000	1.0000000	1.0000000	1.0000000	1.0000000	1.0000000
0050	0009	KY-IND-GEN SERVICE FIRM	1000910578	GENERAL ELECTRIC	3007866427	Margin	$ 40.00	$ 45.12	$ 69.64	$ 60.81	$ 207.11		$ 469.05	$ 47.78	$ 45.26	$ 44.47	$ 44.47	$ 44.47
0050	0009	KY-IND-GEN SERVICE FIRM	1000917655	OWENSBORO MANUFACT	3007909630	Total Vol@MCF	22	26	71	156	329	160	348	83	23	0	22	-22
0050	0009	KY-IND-GEN SERVICE FIRM	1000917655	OWENSBORO MANUFACT	3007909630	Base Charge Count	1.0000000	1.0000000	1.0000000	1.0000000	1.0000000	1.0000000	1.0000000	1.0000000	1.0000000	1.0000000	1.0000000	1.0000000
0050	0009	KY-IND-GEN SERVICE FIRM	1000917655	OWENSBORO MANUFACT	3007909630	Margin	$ 68.86	$ 73.60	$ 137.78	$ 250.47	$ 465.75	$ 255.75	$ 481.85	$ 154.38	$ 74.91	$ 44.73	$ 73.60	$ 15.58
0050	0009	KY-IND-GEN SERVICE FIRM	1000917739	COMEFRI USA, INC	3011793300	Total Vol@MCF	4	4	99	688	848	649	757	163	11	1	4	5
0050	0009	KY-IND-GEN SERVICE FIRM	1000917739	COMEFRI USA, INC	3011793300	Base Charge Count	1.0000000	1.0000000	1.0000000	1.0000000	1.0000000	1.0000000	1.0000000	1.0000000	1.0000000	1.0000000	1.0000000	1.0000000
0050	0009	KY-IND-GEN SERVICE FIRM	1000917739	COMEFRI USA, INC	3011793300	Margin	$ 45.76	$ 49.53	$ 175.01	$ 781.37	$ 921.91	$ 746.88	$ 842.44	$ 259.15	$ 59.48	$ 46.04	$ 50.23	$ 51.45
0050	0009	KY-IND-GEN SERVICE FIRM	1000918429	CHEMWAY HOLDINGS LLC	3007968282	Total Vol@MCF			12	148	191	277	281	73	11	1		
0050	0009	KY-IND-GEN SERVICE FIRM	1000918429	CHEMWAY HOLDINGS LLC	3007968282	Base Charge Count	1.0000000	1.0000000	1.0000000	1.0000000	1.0000000	1.0000000	1.0000000	1.0000000	1.0000000	1.0000000	1.0000000	1.0000000
0050	0009	KY-IND-GEN SERVICE FIRM	1000918429	CHEMWAY HOLDINGS LLC	3007968282	Margin	$ -40.00	$ 40.00	$ 60.29	$ 239.53	$ 296.21	$ 409.55	$ 414.83	$ 140.68	$ 58.97	$ 45.80	$ 44.47	$ 44.47
0050	0009	KY-IND-GEN SERVICE FIRM	1000921333	PREMIUM ALLIED TOOL	3008001911	Total Vol@MCF	137	169	309	388	492		827	252	131	116	127	119
0050	0009	KY-IND-GEN SERVICE FIRM	1000921333	PREMIUM ALLIED TOOL	3008001911	Base Charge Count	1.0000000	1.0000000	1.0000000	1.0000000	1.0000000		2.0000000	1.0000000	1.0000000	1.0000000	1.0000000	1.0000000
0050	0009	KY-IND-GEN SERVICE FIRM	1000921333	PREMIUM ALLIED TOOL	3008001911	Margin	$ 221.17	$ 266.65	$ 447.62	$ 517.19	$ 608.43		$ 1,079.71	$ 376.97	$ 216.91	$ 197.90	$ 211.85	$ 200.85
0050	0009	KY-IND-GEN SERVICE FIRM	1000921333	PREMIUM ALLIED TOOL	3008002090	Total Vol@MCF	81	90	210	247	301		514	121	77	71	79	79
0050	0009	KY-IND-GEN SERVICE FIRM	1000921333	PREMIUM ALLIED TOOL	3008002090	Base Charge Count	1.0000000	1.0000000	1.0000000	1.0000000	1.0000000		2.0000000	1.0000000	1.0000000	1.0000000	1.0000000	1.0000000
0050	0009	KY-IND-GEN SERVICE FIRM	1000921333	PREMIUM ALLIED TOOL	3008002090	Margin	$ 146.46	$ 163.23	$ 321.28	$ 370.01	$ 440.58		$ 754.50	$ 204.51	$ 145.67	$ 138.21	$ 148.74	$ 149.18
0050	0009	KY-IND-GEN SERVICE FIRM	1000921374	HUNTER DOUGLAS	3008003526	Total Vol@MCF	279	373		1,192	574	622	365	354	268	194	303	292
0050	0009	KY-IND-GEN SERVICE FIRM	1000921374	HUNTER DOUGLAS	3008003526	Base Charge Count	1.0000000	1.0000000		2.0000000	1.0000000	1.0000000	1.0000000	1.0000000	1.0000000	1.0000000	1.0000000	1.0000000
0050	0009	KY-IND-GEN SERVICE FIRM	1000921374	HUNTER DOUGLAS	3008003526	Margin	$ 407.57	$ 504.48		$ 1,400.65	$ 680.57	$ 723.57	$ 497.03	$ 487.36	$ 394.77	$ 300.35	$ 442.26	$ 429.32
0050	0009	KY-IND-GEN SERVICE FIRM	1000921390	SUN WINDOWS	3008003973	Total Vol@MCF	328	368	635	742	1,010	783	893	503	352	382	447	392
0050	0009	KY-IND-GEN SERVICE FIRM	1000921390	SUN WINDOWS	3008003973	Base Charge Count	1.0000000	1.0000000	1.0000000	1.0000000	1.0000000	1.0000000	1.0000000	1.0000000	1.0000000	1.0000000	1.0000000	1.0000000
0050	0009	KY-IND-GEN SERVICE FIRM	1000921390	SUN WINDOWS	3008003973	Margin	$ 459.76	$ 499.85	$ 734.88	$ 828.81	$ 1,064.69	$ 864.69	$ 980.71	$ 618.58	$ 485.96	$ 512.42	$ 569.40	$ 520.81
0050	0009	KY-IND-GEN SERVICE FIRM	1000921433	SOUTHERN TANK & MFG	3008004436	Total Vol@MCF	2	2	103	143	153	182	124	16	6			0
0050	0009	KY-IND-GEN SERVICE FIRM	1000921433	SOUTHERN TANK & MFG	3008004436	Base Charge Count	1.0000000	1.0000000	1.0000000	1.0000000	1.0000000	1.0000000	1.0000000	1.0000000	1.0000000	1.0000000	1.0000000	1.0000000
0050	0009	KY-IND-GEN SERVICE FIRM	1000921433	SOUTHERN TANK & MFG	3008004436	Margin	$ 41.98	$ 46.97	$ 180.63	$ 232.55	$ 246.52	$ 234.73	$ 208.43	$ 65.16	$ 52.25	$ 44.47	$ 44.47	$ 44.73
0050	0009	KY-IND-GEN SERVICE FIRM	1000921452	MODERN SUPPLY	3008004678	Total Vol@MCF	2	2	40	64	95	143	16	12	3	2	2	2
0050	0009	KY-IND-GEN SERVICE FIRM	1000921452	MODERN SUPPLY	3008004678	Base Charge Count	1.0000000	1.0000000	1.0000000	1.0000000	1.0000000	1.0000000	1.0000000	1.0000000	1.0000000	1.0000000	1.0000000	1.0000000
0050	0009	KY-IND-GEN SERVICE FIRM	1000921452	MODERN SUPPLY	3008004678	Margin	$ 42.90	$ 47.37	$ 97.60	$ 128.29	$ 169.81	$ 232.42	$ 64.90	$ 60.81	$ 48.16	$ 47.49	$ 47.37	$ 47.49
0050	0009	KY-IND-GEN SERVICE FIRM	1000921475	MODERN WELDING CO	3008004892	Total Vol@MCF	81	76	216	309	358	434	325	89	70	79	76	78
0050	0009	KY-IND-GEN SERVICE FIRM	1000921475	MODERN WELDING CO	3008004892	Base Charge Count	1.0000000	1.0000000	1.0000000	1.0000000	1.0000000	1.0000000	1.0000000	1.0000000	1.0000000	1.0000000	1.0000000	1.0000000
0050	0009	KY-IND-GEN SERVICE FIRM	1000921475	MODERN WELDING CO	3008004892	Margin	$ 146.13	$ 144.99	$ 328.79	$ 447.98	$ 491.09	$ 558.20	$ 462.19	$ 161.76	$ 136.96	$ 148.67	$ 144.99	$ 147.62
0050	0009	KY-IND-GEN SERVICE FIRM	1000921516	KEN-TRON	3008041468	Total Vol@MCF	17	8	25	35	55	43	1					
0050	0009	KY-IND-GEN SERVICE FIRM	1000921516	KEN-TRON	3008041468	Base Charge Count	1.0000000	1.0000000	1.0000000	1.0000000	1.0000000	1.0000000	1.0000000	1.0000000	1.0000000	1.0000000	1.0000000	1.0000000
0050	0009	KY-IND-GEN SERVICE FIRM	1000921516	KEN-TRON	3008041468	Margin	$ 62.55	$ 50.69	$ 77.68	$ 90.60	$ 116.55	$ 101.01	$ 46.18	$ 44.47	$ 44.47	$ 44.47	$ 44.47	$ 44.47
0050	0009	KY-IND-GEN SERVICE FIRM	1000921537	SWEDISH MATCH N AMER	3008041922	Total Vol@MCF	3	17	31	48	70	48	73	32	22	11	7	5
0050	0009	KY-IND-GEN SERVICE FIRM	1000921537	SWEDISH MATCH N AMER	3008041922	Base Charge Count	1.0000000	1.0000000	1.0000000	1.0000000	1.0000000	1.0000000	1.0000000	1.0000000	1.0000000	1.0000000	1.0000000	1.0000000
0050	0009	KY-IND-GEN SERVICE FIRM	1000921537	SWEDISH MATCH N AMER	3008041922	Margin	$ 43.32	$ 62.86	$ 85.40	$ 108.17	$ 136.62	$ 107.30	$ 140.45	$ 86.53	$ 73.61	$ 58.43	$ 53.56	$ 50.92
0050	0009	KY-IND-GEN SERVICE FIRM	1000925366	DECOART INC	3008997007	Total Vol@MCF	60	243	740	854	1,093	1,168	594	192	74	59	41	50
0050	0009	KY-IND-GEN SERVICE FIRM	1000925366	DECOART INC	3008997007	Base Charge Count	1.0000000	1.0000000	1.0000000	1.0000000	1.0000000	1.0000000	1.0000000	1.0000000	1.0000000	1.0000000	1.0000000	1.0000000
0050	0009	KY-IND-GEN SERVICE FIRM	1000925366	DECOART INC	3008997007	Margin	$ 119.34	$ 364.78	$ 827.00	$ 927.30	$ 1,137.45	$ 1,203.33	$ 698.60	$ 297.07	$ 142.07	$ 122.77	$ 97.90	$ 110.86
0050	0009	KY-IND-GEN SERVICE FIRM	1000950468	W4 INVESTMENTS	4007650140	Total Vol@MCF			0	54	141	130	228	16				
0050	0009	KY-IND-GEN SERVICE FIRM	1000950468	W4 INVESTMENTS	4007650140	Base Charge Count			1.0000000	1.0000000	1.0000000	1.0000000	1.0000000	1.0000000	1.0000000	1.0000000	1.0000000	1.0000000
0050	0009	KY-IND-GEN SERVICE FIRM	1000950468	W4 INVESTMENTS	4007650140	Margin			$ 43.41	$ 115.18	$ 230.00	$ 216.04	$ 344.84	$ 65.40	$ 44.47	$ 44.47	$ 44.47	$ 44.47
0050	0009	KY-IND-GEN SERVICE FIRM	1000954097	ID-75852 BERRY	4006863574	Total Vol@MCF	51	31	-82									
0050	0009	KY-IND-GEN SERVICE FIRM	1000954097	ID-75852 BERRY	4006863574	Base Charge Count	1.0000000	1.0000000	-2.0000000									
0050	0009	KY-IND-GEN SERVICE FIRM	1000954097	ID-75852 BERRY	4006863574	Margin	$ 107.20	$ 81.02	$ -188.22									
0050	0009	KY-IND-GEN SERVICE FIRM	1000954097	ID-75852 BERRY	4010420892	Total Vol@MCF								1,667	-1,229	50	22	0
0050	0009	KY-IND-GEN SERVICE FIRM	1000954097	ID-75852 BERRY	4010420892	Base Charge Count								1.0000000	1.0000000	1.0000000	1.0000000	1.0000000
0050	0009	KY-IND-GEN SERVICE FIRM	1000954097	ID-75852 BERRY	4010420892	Margin								$ 1,643.02	$ -995.72	$ 109.74	$ 73.43	$ 44.64
0050	0009	KY-IND-GEN SERVICE FIRM	1000954146	ID-75850 TYCO	3007346542	Total Vol@MCF	172	251	705	891	1,502	1,183	1,135	431	92	145	87	87
0050	0009	KY-IND-GEN SERVICE FIRM	1000954146	ID-75850 TYCO	3007346542	Base Charge Count	1.0000000	1.0000000	1.0000000	1.0000000	1.0000000	1.0000000	1.0000000	1.0000000	1.0000000	1.0000000	1.0000000	1.0000000
0050	0009	KY-IND-GEN SERVICE FIRM	1000954146	ID-75850 TYCO	3007346542	Margin	$ 266.11	$ 374.84	$ 796.44	$ 959.71	$ 1,497.90	$ 1,216.79	$ 1,174.88	$ 555.18	$ 165.64	$ 235.67	$ 158.84	$ 159.49
0050	0009	KY-IND-GEN SERVICE FIRM	1000954171	FRANKLIN PRECISION	3007347265	Total Vol@MCF	1	8	3									
0050	0009	KY-IND-GEN SERVICE FIRM	1000954171	FRANKLIN PRECISION	3007347265	Base Charge Count	1.0000000	1.0000000	1.0000000	1.0000000	1.0000000	1.0000000	1.0000000	1.0000000	1.0000000	1.0000000	1.0000000	1.0000000
0050	0009	KY-IND-GEN SERVICE FIRM	1000954171	FRANKLIN PRECISION	3007347265	Margin	$ 41.92	$ 55.29	$ 8.31									
0050	0009	KY-IND-GEN SERVICE FIRM	1000954171	FRANKLIN PRECISION	3007347425	Total Vol@MCF	10	10	3									
0050	0009	KY-IND-GEN SERVICE FIRM	1000954171	FRANKLIN PRECISION	3007347425	Base Charge Count	1.0000000	1.0000000	1.0000000	1.0000000	1.0000000	1.0000000	1.0000000	1.0000000	1.0000000	1.0000000	1.0000000	1.0000000
0050	0009	KY-IND-GEN SERVICE FIRM	1000954171	FRANKLIN PRECISION	3007347425	Margin	$ 52.92	$ 57.39	$ 7.61									
0050	0009	KY-IND-GEN SERVICE FIRM	1000954180	PACKAGING UNLIMITED	3007347863	Total Vol@MCF	17	13	465	784	1,340	1,285	908	319	12	11	13	12
0050	0009	KY-IND-GEN SERVICE FIRM	1000954180	PACKAGING UNLIMITED	3007347863	Base Charge Count	1.0000000	1.0000000	1.0000000	1.0000000	1.0000000	1.0000000	1.0000000	1.0000000	1.0000000	1.0000000	1.0000000	1.0000000
0050	0009	KY-IND-GEN SERVICE FIRM	1000954180	PACKAGING UNLIMITED	3007347863	Margin	$ 62.16	$ 81.92	$ 585.25	$ 865.40	$ 1,354.71	$ 1,306.81	$ 975.28	$ 456.48	$ 59.83	$ 59.30	$ 61.75	$ 59.65
0050	0009	KY-IND-GEN SERVICE FIRM	1000954210	LUVATA FRANKLIN INC	3007348353	Total Vol@MCF	182	115	451	828	1,250	798	1,750	587	171	126	129	138
0050	0009	KY-IND-GEN SERVICE FIRM	1000954210	LUVATA FRANKLIN INC	3007348353	Base Charge Count	1.0000000	1.0000000	1.0000000	1.0000000	1.0000000	1.0000000	1.0000000	1.0000000	1.0000000	1.0000000	1.0000000	1.0000000
0050	0009	KY-IND-GEN SERVICE FIRM	1000954210	LUVATA FRANKLIN INC	3007348353	Margin	$ 280.17	$ 196.03	$ 599.54	$ 904.34	$ 1,275.57	$ 878.40	$ 1,716.19	$ 692.26	$ 269.29	$ 210.06	$ 214.54	$ 226.97
0050	0009	KY-IND-GEN SERVICE FIRM	1000958385	DOMTAR PAPER CO LLC	3007644121	Total Vol@MCF	5	5	114	212	361	458	337	109	34	8	6	-6
0050	0009	KY-IND-GEN SERVICE FIRM	1000958385	DOMTAR PAPER CO LLC	3007644121	Base Charge Count	1.0000000	1.0000000	1.0000000	1.0000000	1.0000000	1.0000000	1.0000000	1.0000000	1.0000000	1.0000000	1.0000000	1.0000000
0050	0009	KY-IND-GEN SERVICE FIRM	1000958385	DOMTAR PAPER CO LLC	3007644121	Margin	$ 46.11	$ 51.10	$ 195.09	$ 324.08	$ 493.30	$ 579.20	$ 472.11	$ 187.59	$ 89.14	$ 55.29	$ 52.15	$ 36.79

0050	0009	KY-IND-GEN SERVICE FIRM	1000961781	PROCESS MACHINERY	3011074775	Total Vol@MCF	32	160	416	727	879		2,000	233	151	-72		26
0050	0009	KY-IND-GEN SERVICE FIRM	1000961781	PROCESS MACHINERY	3011074775	Base Charge Count	1.0000000	1.0000000	1.0000000	1.0000000	1.0000000		2.0000000	1.0000000	1.0000000	1.0000000		2.0000000
0050	0009	KY-IND-GEN SERVICE FIRM	1000961781	PROCESS MACHINERY	3011074775	Margin	$ 82.18	$ 253.34	$ 541.95	$ 815.63	$ 949.40		$ 2,111.74	$ 351.56	$ 243.49	$ -50.43		$ 123.20
0050	0009	KY-IND-GEN SERVICE FIRM	1000961864	AMERICAN ENVIRO	3011076415	Total Vol@MCF	-0		2	12	43	41	54	1				
0050	0009	KY-IND-GEN SERVICE FIRM	1000961864	AMERICAN ENVIRO	3011076415	Base Charge Count	1.0000000	1.0000000	1.0000000	1.0000000	1.0000000	1.0000000	1.0000000	1.0000000	1.0000000	1.0000000	1.0000000	1.0000000
0050	0009	KY-IND-GEN SERVICE FIRM	1000961864	AMERICAN ENVIRO	3011076415	Margin	$ 39.87	$ 44.47	$ 46.70	$ 59.89	$ 100.88	$ 99.04	$ 116.17	$ 46.06	$ 44.47	$ 44.47	$ 44.47	$ 44.47
0050	0009	KY-IND-GEN SERVICE FIRM	1000961888	REYNOLDS ALUM SUP	3011076899	Total Vol@MCF		152	389	951	744		1,365	255	30	2	10	-7
0050	0009	KY-IND-GEN SERVICE FIRM	1000961888	REYNOLDS ALUM SUP	3011076899	Base Charge Count		2.0000000	1.0000000	1.0000000	1.0000000		2.0000000	1.0000000	1.0000000	1.0000000	1.0000000	1.0000000
0050	0009	KY-IND-GEN SERVICE FIRM	1000961888	REYNOLDS ALUM SUP	3011076899	Margin		$ 285.01	$ 518.13	$ 1,013.03	$ 830.66		$ 1,553.06	$ 380.62	$ 83.90	$ 46.56	$ 57.21	$ 35.40
0050	0009	KY-IND-GEN SERVICE FIRM	1000961937	KATAYAMA AMERICAN	3011101066	Total Vol@MCF	4	12	548	1,407	1,628	1,607	931	143	80	5	19	-18
0050	0009	KY-IND-GEN SERVICE FIRM	1000961937	KATAYAMA AMERICAN	3011101066	Base Charge Count	1.0000000	1.0000000	1.0000000	1.0000000	1.0000000	1.0000000	1.0000000	1.0000000	1.0000000	1.0000000	1.0000000	1.0000000
0050	0009	KY-IND-GEN SERVICE FIRM	1000961937	KATAYAMA AMERICAN	3011101066	Margin	$ 45.59	$ 60.70	$ 658.55	$ 1,414.26	$ 1,608.29	$ 1,590.46	$ 995.09	$ 232.61	$ 150.24	$ 50.93	$ 68.91	$ 20.90
0050	0009	KY-IND-GEN SERVICE FIRM	1000961954	AAPER ALCOHOL	3011101780	Total Vol@MCF	1	5	275	515	621		1,428	59	6	2	2	
0050	0009	KY-IND-GEN SERVICE FIRM	1000961954	AAPER ALCOHOL	3011101780	Base Charge Count	1.0000000	1.0000000	1.0000000	1.0000000	1.0000000		2.0000000	1.0000000	1.0000000	1.0000000	1.0000000	
0050	0009	KY-IND-GEN SERVICE FIRM	1000961954	AAPER ALCOHOL	3011101780	Margin	$ 41.06	$ 50.76	$ 406.81	$ 629.18	$ 722.05		$ 1,608.31	$ 121.96	$ 32.15	$ 47.44	$ 46.56	
0050	0009	KY-IND-GEN SERVICE FIRM	1000962007	ROLL FORMING	3011101959	Total Vol@MCF	1,076	531	726	1,226	1,325		2,638	798	580	483	254	810
0050	0009	KY-IND-GEN SERVICE FIRM	1000962007	ROLL FORMING	3011101959	Base Charge Count	1.0000000	1.0000000	1.0000000	1.0000000	1.0000000		2.0000000	1.0000000	1.0000000	1.0000000	1.0000000	1.0000000
0050	0009	KY-IND-GEN SERVICE FIRM	1000962007	ROLL FORMING	3011101959	Margin	$ 1,118.28	$ 643.15	$ 814.76	$ 1,254.76	$ 1,341.87		$ 2,673.16	$ 878.11	$ 686.27	$ 600.91	$ 379.23	$ 888.66
0050	0009	KY-IND-GEN SERVICE FIRM	1000962007	ROLL FORMING	3011102181	Total Vol@MCF	256	144	612	785	984		1,762	101	22	1	70	-69
0050	0009	KY-IND-GEN SERVICE FIRM	1000962007	ROLL FORMING	3011102181	Base Charge Count	1.0000000	1.0000000	1.0000000	1.0000000	1.0000000		2.0000000	1.0000000	1.0000000	1.0000000	1.0000000	1.0000000
0050	0009	KY-IND-GEN SERVICE FIRM	1000962007	ROLL FORMING	3011102181	Margin	$ 378.06	$ 234.35	$ 714.21	$ 866.49	$ 1,041.93		$ 1,802.71	$ 177.71	$ 73.66	$ 46.01	$ 136.45	$ -47.09
0050	0009	KY-IND-GEN SERVICE FIRM	1000962241	TOYOTETSU MID	3045321649	Total Vol@MCF												9.852
0050	0009	KY-IND-GEN SERVICE FIRM	1000962241	TOYOTETSU MID	3045321649	Base Charge Count												22.0000000
0050	0009	KY-IND-GEN SERVICE FIRM	1000962241	TOYOTETSU MID	3045321649	Margin												$ 11,670.39
0050	0009	KY-IND-GEN SERVICE FIRM	1000964924	WILLIAM G LUSSKY	3011103117	Total Vol@MCF	-5			1,075		1,143	1,384	237	77	2	21	-21
0050	0009	KY-IND-GEN SERVICE FIRM	1000964924	WILLIAM G LUSSKY	3011103117	Base Charge Count	1.0000000	1.0000000		2.0000000		1.0000000	2.0000000	1.0000000	1.0000000	1.0000000	1.0000000	1.0000000
0050	0009	KY-IND-GEN SERVICE FIRM	1000964924	WILLIAM G LUSSKY	3011103117	Margin	$ 33.41	$ 44.47		$ 1,370.01		$ 1,181.72	$ 1,539.45	$ 356.83	$ 145.96	$ 47.11	$ 72.15	$ 16.79
0050	0009	KY-IND-GEN SERVICE FIRM	1000964995	JOHNSON CONTROL	3011103831	Total Vol@MCF	-1	48	705	1,100	1,327		2,516	268	15	0	10	-10
0050	0009	KY-IND-GEN SERVICE FIRM	1000964995	JOHNSON CONTROL	3011103831	Base Charge Count	1.0000000	1.0000000	1.0000000	1.0000000	1.0000000		2.0000000	1.0000000	1.0000000	1.0000000	1.0000000	1.0000000
0050	0009	KY-IND-GEN SERVICE FIRM	1000964995	JOHNSON CONTROL	3011103831	Margin	$ 38.79	$ 107.30	$ 796.64	$ 1,143.67	$ 1,343.64		$ 2,586.09	$ 397.20	$ 64.89	$ 44.81	$ 58.26	$ 31.54
0050	0009	KY-IND-GEN SERVICE FIRM	1000968508	REVERE FOIL CONT	3011143146	Total Vol@MCF	14	33	160	119	122		206	23	11	2	6	-6
0050	0009	KY-IND-GEN SERVICE FIRM	1000968508	REVERE FOIL CONT	3011143146	Base Charge Count	1.0000000	1.0000000	1.0000000	1.0000000	1.0000000		2.0000000	1.0000000	1.0000000	1.0000000	1.0000000	1.0000000
0050	0009	KY-IND-GEN SERVICE FIRM	1000968508	REVERE FOIL CONT	3011143146	Margin	$ 58.58	$ 87.70	$ 255.09	$ 201.05	$ 205.78		$ 359.79	$ 75.06	$ 59.50	$ 47.49	$ 52.37	$ 36.57
0050	0009	KY-IND-GEN SERVICE FIRM	1000973052	G D M REAL ESTATE,	3011748029	Total Vol@MCF	1	1	161	447	738	564	720	160	19	5	1	1
0050	0009	KY-IND-GEN SERVICE FIRM	1000973052	G D M REAL ESTATE,	3011748029	Base Charge Count	1.0000000	1.0000000	1.0000000	1.0000000	1.0000000	1.0000000	1.0000000	1.0000000	1.0000000	1.0000000	1.0000000	1.0000000
0050	0009	KY-IND-GEN SERVICE FIRM	1000973052	G D M REAL ESTATE,	3011748029	Margin	$ 40.65	$ 45.26	$ 256.40	$ 568.79	$ 824.87	$ 671.74	$ 809.21	$ 255.09	$ 69.91	$ 51.33	$ 46.18	$ 46.32
0050	0009	KY-IND-GEN SERVICE FIRM	1000973110	HARTFORD STANDARD	3011501455	Total Vol@MCF	3	3	5	62	88	128	134	70	8	3	3	3
0050	0009	KY-IND-GEN SERVICE FIRM	1000973110	HARTFORD STANDARD	3011501455	Base Charge Count	1.0000000	1.0000000	1.0000000	1.0000000	1.0000000	1.0000000	1.0000000	1.0000000	1.0000000	1.0000000	1.0000000	1.0000000
0050	0009	KY-IND-GEN SERVICE FIRM	1000973110	HARTFORD STANDARD	3011501455	Margin	$ 43.95	$ 43.95	$ 50.54	$ 125.79	$ 160.86	$ 212.77	$ 220.81	$ 136.61	$ 55.28	$ 48.16	$ 48.82	$ 48.42
0050	0009	KY-IND-GEN SERVICE FIRM	1000989372	BENDIX SPICER	3007972446	Total Vol@MCF	943	574		1,106	8,862	1,278	2,653	2,448	6	4	15	
0050	0009	KY-IND-GEN SERVICE FIRM	1000989372	BENDIX SPICER	3007972446	Base Charge Count	1.0000000	1.0000000		1.0000000	2.0000000	1.0000000	1.0000000	1.0000000	1.0000000	1.0000000	1.0000000	
0050	0009	KY-IND-GEN SERVICE FIRM	1000989372	BENDIX SPICER	3007972446	Margin	$ 1,001.42	$ 689.99		$ 1,146.98	$ 8,150.40	$ 1,300.70	$ 2,510.51	$ 2,230.11	$ 51.72	$ 50.27	$ 64.50	
0050	0009	KY-IND-GEN SERVICE FIRM	1000999787	KITTRICH CORP.	3006533298	Total Vol@MCF	1	2	221	1,289	465		1,233	7	1	1	1	1
0050	0009	KY-IND-GEN SERVICE FIRM	1000999787	KITTRICH CORP.	3006533298	Base Charge Count	1.0000000	1.0000000	1.0000000	1.0000000	1.0000000		2.0000000	1.0000000	1.0000000	1.0000000	1.0000000	1.0000000
0050	0009	KY-IND-GEN SERVICE FIRM	1000999787	KITTRICH CORP.	3006533298	Margin	$ 41.06	$ 46.91	$ 335.42	$ 1,310.43	$ 585.48		$ 1,437.01	$ 53.56	$ 45.69	$ 45.34	$ 45.69	$ 45.53
0050	0009	KY-IND-GEN SERVICE FIRM	1001002049	A1 CARPETS	4008842299	Total Vol@MCF				46	76	172	84	53	3			
0050	0009	KY-IND-GEN SERVICE FIRM	1001002049	A1 CARPETS	4008842299	Base Charge Count				2.0000000	1.0000000	1.0000000	1.0000000	1.0000000	1.0000000	1.0000000	1.0000000	1.0000000
0050	0009	KY-IND-GEN SERVICE FIRM	1001002049	A1 CARPETS	4008842299	Margin				$ 146.37	$ 144.31	$ 271.53	$ 155.82	$ 114.46	$ 48.48	$ 44.47	$ 44.47	$ 44.47
0050	0009	KY-IND-GEN SERVICE FIRM	1001007401	REFINE TILE	3007058336	Total Vol@MCF	1,383	1,294	1,426	1,169	1,540	1,206	1,248	1,530	1,214	1,313	1,196	1,197
0050	0009	KY-IND-GEN SERVICE FIRM	1001007401	REFINE TILE	3007058336	Base Charge Count	1.0000000	1.0000000	1.0000000	1.0000000	1.0000000	1.0000000	1.0000000	1.0000000	1.0000000	1.0000000	1.0000000	1.0000000
0050	0009	KY-IND-GEN SERVICE FIRM	1001007401	REFINE TILE	3007058336	Margin	$ 1,368.23	$ 1,314.97	$ 1,430.80	$ 1,204.73	$ 1,530.68	$ 1,236.78	$ 1,273.84	$ 1,522.52	$ 1,243.77	$ 1,330.94	$ 1,227.92	$ 1,229.21
0050	0009	KY-IND-GEN SERVICE FIRM	1001007439	NEAL MCDONOUGH	3008183770	Total Vol@MCF	88	1,604		1,719	809	722	584	714	964	1,043	1,104	1,196
0050	0009	KY-IND-GEN SERVICE FIRM	1001007439	NEAL MCDONOUGH	3008183770	Base Charge Count	1.0000000	1.0000000		2.0000000	1.0000000	1.0000000	1.0000000	1.0000000	1.0000000	1.0000000	1.0000000	1.0000000
0050	0009	KY-IND-GEN SERVICE FIRM	1001007439	NEAL MCDONOUGH	3008183770	Margin	$ 156.12	$ 1,679.75		$ 1,864.74	$ 987.34	$ 810.89	$ 689.89	$ 804.54	$ 1,024.15	$ 1,093.88	$ 1,146.96	$ 1,228.44
0050	0009	KY-IND-GEN SERVICE FIRM	1001009375	HAWLEY PRODUCTS	3008996455	Total Vol@MCF	304	335	320	373	404	343	436	319	274	222	221	220
0050	0009	KY-IND-GEN SERVICE FIRM	1001009375	HAWLEY PRODUCTS	3008996455	Base Charge Count	1.0000000	1.0000000	1.0000000	1.0000000	1.0000000	1.0000000	1.0000000	1.0000000	1.0000000	1.0000000	1.0000000	1.0000000
0050	0009	KY-IND-GEN SERVICE FIRM	1001009375	HAWLEY PRODUCTS	3008996455	Margin	$ 438.65	$ 470.62	$ 457.61	$ 503.71	$ 531.20	$ 477.91	$ 559.76	$ 456.23	$ 405.22	$ 336.76	$ 335.87	$ 334.84
0050	0009	KY-IND-GEN SERVICE FIRM	1001009461	LAFARGE NORTH	3011212080	Total Vol@MCF	-1		0	2	3	4	3	0	-1			
0050	0009	KY-IND-GEN SERVICE FIRM	1001009461	LAFARGE NORTH	3011212080	Base Charge Count	2.0000000	1.0000000	1.0000000	1.0000000	1.0000000	1.0000000	1.0000000	1.0000000	1.0000000	1.0000000	1.0000000	
0050	0009	KY-IND-GEN SERVICE FIRM	1001009461	LAFARGE NORTH	3011212080	Margin	$ 78.27	$ 44.47	$ 44.82	$ 47.44	$ 48.48	$ 50.23	$ 48.82	$ 44.99	$ 43.78	$ 44.47	$ 44.47	
0050	0009	KY-IND-GEN SERVICE FIRM	1001009463	PADUCAH RIGGING INC	3009033377	Total Vol@MCF			4	84	129	174	149	50	2	0	1	2
0050	0009	KY-IND-GEN SERVICE FIRM	1001009463	PADUCAH RIGGING INC	3009033377	Base Charge Count	1.0000000	1.0000000	1.0000000	1.0000000	1.0000000	1.0000000	1.0000000	1.0000000	1.0000000	1.0000000	1.0000000	1.0000000
0050	0009	KY-IND-GEN SERVICE FIRM	1001009463	PADUCAH RIGGING INC	3009033377	Margin	$ 40.00	$ 40.00	$ 50.01	$ 155.58	$ 215.03	$ 273.80	$ 240.19	$ 110.90	$ 47.24	$ 44.59	$ 45.12	$ 46.44
0050	0009	KY-IND-GEN SERVICE FIRM	1001009472	BREMNER	3011212642	Total Vol@MCF		-8	20	58	143	42	202	32	25	2	9	1
0050	0009	KY-IND-GEN SERVICE FIRM	1001009472	BREMNER	3011212642	Base Charge Count		2.0000000	1.0000000	1.0000000	1.0000000	1.0000000	1.0000000	1.0000000	1.0000000	1.0000000	1.0000000	1.0000000
0050	0009	KY-IND-GEN SERVICE FIRM	1001009472	BREMNER	3011212642	Margin		$ 74.14	$ 70.20	$ 118.24	$ 232.59	$ 99.65	$ 310.05	$ 86.07	$ 77.22	$ 47.13	$ 55.99	$ 45.37
0050	0009	KY-IND-GEN SERVICE FIRM	1001009483	PADUCAH PRINTING	3009034027	Total Vol@MCF	1	1	4	50	94	68	101	16	3	1	0	1
0050	0009	KY-IND-GEN SERVICE FIRM	1001009483	PADUCAH PRINTING	3009034027	Base Charge Count	1.0000000	1.0000000	1.0000000	1.0000000	1.0000000	1.0000000	1.0000000	1.0000000	1.0000000	1.0000000	1.0000000	1.0000000
0050	0009	KY-IND-GEN SERVICE FIRM	1001009483	PADUCAH PRINTING	3009034027	Margin	$ 40.79	$ 45.26	$ 50.01	$ 123.41	$ 167.98	$ 133.58	$ 178.12	$ 65.95	$ 46.82	$ 45.52	$ 45.01	$ 45.26
0050	0009	KY-IND-GEN SERVICE FIRM	1001009522	PRINCETON FINISHING	3011237572	Total Vol@MCF	199	202	241	264	349	236	550	260	281	240	174	197
0050	0009	KY-IND-GEN SERVICE FIRM	1001009522	PRINCETON FINISHING	3011237572	Base Charge Count	1.0000000	1.0000000	1.0000000	1.0000000	1.0000000	1.0000000	1.0000000	1.0000000	1.0000000	1.0000000	1.0000000	1.0000000
0050	0009	KY-IND-GEN SERVICE FIRM	1001009522	PRINCETON FINISHING	3011237572	Margin	$ 302.67	$ 310.46	$ 361.96	$ 392.84	$ 483.40	$ 355.31	$ 659.83	$ 387.44	$ 414.83	$ 360.20	$ 274.33	$ 303.83
0050	0009	KY-IND-GEN SERVICE FIRM	1001013352	BROKERING SOLUTIONS	3010270171	Total Vol@MCF		1	24	35	63	45	62	10	8	1		
0050	0009	KY-IND-GEN SERVICE FIRM	1001013352	BROKERING SOLUTIONS	3010270171	Base Charge Count	1.0000000	1.0000000	1.0000000	1.0000000	1.0000000	1.0000000	1.0000000	1.0000000	1.0000000	1.0000000	1.0000000	1.0000000
0050	0009	KY-IND-GEN SERVICE FIRM	1001013352	BROKERING SOLUTIONS	3010270171	Margin	$ 40.00	$ 46.39	$ 76.06	$ 90.55	$ 127.37	$ 104.16	$ 125.98	$ 57.21	$ 54.94	$ 45.52	$ 44.47	$ 44.47
0050	0009	KY-IND-GEN SERVICE FIRM	1001013380	TOWER MADISONVILLE	3010270475	Total Vol@MCF			24	24	30	1	257					
0050	0009	KY-IND-GEN SERVICE FIRM	1001013380	TOWER MADISONVILLE	3010270475	Base Charge Count	1.0000000	1.0000000	1.0000000	1.0000000	1.0000000	1.0000000	1.0000000	1.0000000	1.0000000	1.0000000	1.0000000	1.0000000
0050	0009	KY-IND-GEN SERVICE FIRM	1001013380	TOWER MADISONVILLE	3010270475	Margin	$ 40.00	$ 40.00	$ 76.36	$ 75.45	$ 83.75	$ 45.25	$ 383.58	$ 44.47	$ 44.47	$ 44.47	$ 44.47	$ 44.47
0050	0009	KY-IND-GEN SERVICE FIRM	1001019231	BANDO USA, INC.	3008786655	Total Vol@MCF	13	22	86		259	98	152	36	26	31	31	8
0050	0009	KY-IND-GEN SERVICE FIRM	1001019231	BANDO USA, INC.	3008786655	Base Charge Count	1.0000000	1.0000000	1.0000000		2.0000000	1.0000000	1.0000000	1.0000000	1.0000000	1.0000000	1.0000000	1.0000000
0050	0009	KY-IND-GEN SERVICE FIRM	1001019231	BANDO USA, INC.	3008786655	Margin	$ 56.74	$ 73.07	$ 157.43		$ 430.17	$ 174.02	$ 244.54	$ 91.79	$ 76.08	$ 85.59	$ 85.71	$ 55.55
0050	0009	KY-IND-GEN SERVICE FIRM	1001020283	A C K CONTROLS	3006853586	Total Vol@MCF		130	486		1,207	712	664	415	285	56		
0050	0009	KY-IND-GEN SERVICE FIRM	1001020283	A C K CONTROLS	3006853586	Base Charge Count	1.0000000	1.0000000	1.0000000		2.0000000	1.0000000	1.0000000	1.0000000	1.0000000	1.0000000	1.0000000	1.0000000
0050	0009	KY-IND-GEN SERVICE FIRM	1001020283	A C K CONTROLS	3006853586	Margin	$ 40.00	$ 210.68	$ 603.46		$ 1,413.46	$ 802.62	$ 760.10	$ 541.08	$ 419.71	$ 118.28	$ 44.47	$ 44.47
0050	0009	KY-IND-GEN SERVICE FIRM	1001026160	SUNTEC IND INC	3006855020	Total Vol@MCF			61	233	298	234	279	88	3			
0050	0009	KY-IND-GEN SERVICE FIRM	1001026160	SUNTEC IND INC	3006855020	Base Charge Count	1.0000000	1.0000000	1.0000000	1.0000000	1.0000000	1.0000000	1.0000000	1.0000000	1.0000000	1.0000000	1.0000000	1.0000000
0050	0009	KY-IND-GEN SERVICE FIRM	1001026160	SUNTEC IND INC	3006855020	Margin	$ 40.00	$ 44.47	$ 125.29	$ 351.30	$ 437.35	$ 353.22	$ 412.74	$ 160.88	$ 48.14	$ 44.47	$ 44.47	$ 44.47

0050	0009	KY-IND-GEN SERVICE FIRM	1001026167	PLY TECH CORP	3006855226	Total Vol@MCF	208	317	74	228	220	395	515	399	251	303	336	330
0050	0009	KY-IND-GEN SERVICE FIRM	1001026167	PLY TECH CORP	3006855226	Base Charge Count	1.0000000	1.0000000	1.0000000	1.0000000	1.0000000	1.0000000	1.0000000	1.0000000	1.0000000	1.0000000	1.0000000	1.0000000
0050	0009	KY-IND-GEN SERVICE FIRM	1001026167	PLY TECH CORP	3006855226	Margin	$ 313.84	$ 450.16	$ 141.52	$ 345.54	$ 334.20	$ 523.37	$ 629.42	$ 526.87	$ 375.99	$ 442.14	$ 471.16	$ 466.04
0050	0009	KY-IND-GEN SERVICE FIRM	1001026178	SPANTECH	3006855422	Total Vol@MCF		0	74	233	274	217	309	132	35	0		
0050	0009	KY-IND-GEN SERVICE FIRM	1001026178	SPANTECH	3006855422	Base Charge Count	1.0000000	1.0000000	1.0000000	1.0000000	1.0000000	1.0000000	1.0000000	1.0000000	1.0000000	1.0000000	1.0000000	1.0000000
0050	0009	KY-IND-GEN SERVICE FIRM	1001026178	SPANTECH	3006855422	Margin	$ 40.00	$ 40.36	$ 141.52	$ 352.00	$ 406.09	$ 330.18	$ 447.86	$ 218.48	$ 90.37	$ 44.64	$ 44.47	$ 44.47
0050	0009	KY-IND-GEN SERVICE FIRM	1001032265	CARVER	3008258136	Total Vol@MCF					52	107	150				64	7
0050	0009	KY-IND-GEN SERVICE FIRM	1001032265	CARVER	3008258136	Base Charge Count	1.0000000	1.0000000	1.0000000	1.0000000	1.0000000	1.0000000	1.0000000	1.0000000	1.0000000	1.0000000	1.0000000	1.0000000
0050	0009	KY-IND-GEN SERVICE FIRM	1001032265	CARVER	3008258136	Margin	$ 40.00	$ 44.47	$ 44.47	$ 44.47	$ 113.54	$ 185.36	$ 242.69	$ 44.47	$ 44.47	$ 44.47	$ 128.16	$ 53.96
0050	0009	KY-IND-GEN SERVICE FIRM	1001048706	ALLISON'S ABRASIVES	3010358014	Total Vol@MCF	907	764	934	1,201	1,380	1,295	1,597	833	651	678	458	750
0050	0009	KY-IND-GEN SERVICE FIRM	1001048706	ALLISON'S ABRASIVES	3010358014	Base Charge Count	1.0000000	1.0000000	1.0000000	1.0000000	1.0000000	1.0000000	1.0000000	1.0000000	1.0000000	1.0000000	1.0000000	1.0000000
0050	0009	KY-IND-GEN SERVICE FIRM	1001048706	ALLISON'S ABRASIVES	3010358014	Margin	$ 969.56	$ 848.18	$ 997.80	$ 1,232.76	$ 1,390.27	$ 1,315.47	$ 1,581.24	$ 906.91	$ 748.75	$ 772.51	$ 578.91	$ 835.87
0050	0009	KY-IND-GEN SERVICE FIRM	1001050117	RIKEN ELASTOMERS	3008696190	Total Vol@MCF	4	5	63	172	270	274	210	30	6	4	1	2
0050	0009	KY-IND-GEN SERVICE FIRM	1001050117	RIKEN ELASTOMERS	3008696190	Base Charge Count	1.0000000	1.0000000	1.0000000	1.0000000	1.0000000	1.0000000	1.0000000	1.0000000	1.0000000	1.0000000	1.0000000	1.0000000
0050	0009	KY-IND-GEN SERVICE FIRM	1001050117	RIKEN ELASTOMERS	3008696190	Margin	$ 45.06	$ 50.84	$ 127.67	$ 271.23	$ 399.88	$ 405.14	$ 321.72	$ 84.20	$ 53.03	$ 49.75	$ 46.44	$ 47.09
0050	0009	KY-IND-GEN SERVICE FIRM	1001066592	TYLER MANUFACTERING	3008221755	Total Vol@MCF	5	2	81		876	254	611	55			0	0
0050	0009	KY-IND-GEN SERVICE FIRM	1001066592	TYLER MANUFACTERING	3008221755	Base Charge Count	1.0000000	1.0000000	1.0000000		2.0000000	1.0000000	1.0000000	1.0000000	1.0000000	1.0000000	1.0000000	1.0000000
0050	0009	KY-IND-GEN SERVICE FIRM	1001066592	TYLER MANUFACTERING	3008221755	Margin	$ 46.37	$ 47.10	$ 148.94		$ 1,109.02	$ 379.67	$ 713.93	$ 116.91	$ 44.47	$ 44.47	$ 44.68	$ 44.68
0050	0009	KY-IND-GEN SERVICE FIRM	1001074190	PKW PARTNERSHIP	3005919945	Total Vol@MCF	53	69	257	315	520	435	366	112	51	32	26	32
0050	0009	KY-IND-GEN SERVICE FIRM	1001074190	PKW PARTNERSHIP	3005919945	Base Charge Count	1.0000000	1.0000000	1.0000000	1.0000000	1.0000000	1.0000000	1.0000000	1.0000000	1.0000000	1.0000000	1.0000000	1.0000000
0050	0009	KY-IND-GEN SERVICE FIRM	1001074190	PKW PARTNERSHIP	3005919945	Margin	$ 110.37	$ 134.89	$ 383.19	$ 452.62	$ 633.29	$ 558.93	$ 498.05	$ 192.35	$ 112.08	$ 86.25	$ 79.27	$ 86.25
0050	0009	KY-IND-GEN SERVICE FIRM	1001087413	PLANT TECHNICAL	4004825412	Total Vol@MCF			21		356	254	165	48	4	4	4	3
0050	0009	KY-IND-GEN SERVICE FIRM	1001087413	PLANT TECHNICAL	4004825412	Base Charge Count	1.0000000	1.0000000	1.0000000		2.0000000	1.0000000	1.0000000	1.0000000	1.0000000	1.0000000	1.0000000	1.0000000
0050	0009	KY-IND-GEN SERVICE FIRM	1001087413	PLANT TECHNICAL	4004825412	Margin	$ 40.00	$ 44.47	$ 72.15		$ 558.41	$ 378.77	$ 262.07	$ 108.12	$ 49.61	$ 49.48	$ 49.61	$ 48.56
0050	0009	KY-IND-GEN SERVICE FIRM	1001087533	BETA TECH	3005888934	Total Vol@MCF		3	19	29	278	295	167	322	13			
0050	0009	KY-IND-GEN SERVICE FIRM	1001087533	BETA TECH	3005888934	Base Charge Count	1.0000000	1.0000000	1.0000000	1.0000000	1.0000000	1.0000000	1.0000000	1.0000000	1.0000000	1.0000000	1.0000000	1.0000000
0050	0009	KY-IND-GEN SERVICE FIRM	1001087533	BETA TECH	3005888934	Margin	$ 40.00	$ 44.01	$ 69.95	$ 82.34	$ 411.17	$ 432.63	$ 264.38	$ 458.81	$ 59.25	$ 44.47	$ 44.47	$ 44.47
0050	0009	KY-IND-GEN SERVICE FIRM	1001125079	STANLEY BLACK AND	3008477113	Total Vol@MCF	2	28	504	405	617		1,540	181	18	2	8	4
0050	0009	KY-IND-GEN SERVICE FIRM	1001125079	STANLEY BLACK AND	3008477113	Base Charge Count	1.0000000	1.0000000	1.0000000	1.0000000	1.0000000		2.0000000	1.0000000	1.0000000	1.0000000	1.0000000	1.0000000
0050	0009	KY-IND-GEN SERVICE FIRM	1001125079	STANLEY BLACK AND	3008477113	Margin	$ 42.64	$ 81.37	$ 619.39	$ 532.27	$ 718.83		$ 1,706.95	$ 283.03	$ 68.18	$ 47.11	$ 55.01	$ 39.20
0050	0009	KY-IND-GEN SERVICE FIRM	1001127972	REXAM	3007508242	Total Vol@MCF			318	746	1,089	807	1,427					
0050	0009	KY-IND-GEN SERVICE FIRM	1001127972	REXAM	3007508242	Base Charge Count			2.0000000	1.0000000	1.0000000	1.0000000	2.0000000					
0050	0009	KY-IND-GEN SERVICE FIRM	1001127972	REXAM	3007508242	Margin			$ 504.06	$ 832.41	$ 1,133.77	$ 685.66	$ 1,488.57					
0050	0009	KY-IND-GEN SERVICE FIRM	1001128009	FRUIT OF THE LOOM	3006222758	Total Vol@MCF			1	83	1,211	1,121		1,173	1,292	3	1	5
0050	0009	KY-IND-GEN SERVICE FIRM	1001128009	FRUIT OF THE LOOM	3006222758	Base Charge Count		1.0000000	1.0000000	1.0000000	2.0000000	1.0000000		1.0000000	2.0000000	1.0000000	1.0000000	1.0000000
0050	0009	KY-IND-GEN SERVICE FIRM	1001128009	FRUIT OF THE LOOM	3006222758	Margin		$ 40.00	$ 45.80	$ 154.01	$ 1,252.13	$ 1,162.70		$ 1,208.46	$ 1,359.02	$ 48.57	$ 45.80	$ 50.39
0050	0009	KY-IND-GEN SERVICE FIRM	1001128009	FRUIT OF THE LOOM	3006223613	Total Vol@MCF	14	22	63	74	165	108	237	74	39	28	23	24
0050	0009	KY-IND-GEN SERVICE FIRM	1001128009	FRUIT OF THE LOOM	3006223613	Base Charge Count	1.0000000	1.0000000	1.0000000	1.0000000	1.0000000	1.0000000	1.0000000	1.0000000	1.0000000	1.0000000	1.0000000	1.0000000
0050	0009	KY-IND-GEN SERVICE FIRM	1001128009	FRUIT OF THE LOOM	3006223613	Margin	$ 58.84	$ 73.20	$ 127.24	$ 141.34	$ 262.08	$ 187.08	$ 356.19	$ 141.35	$ 96.39	$ 80.71	$ 75.05	$ 76.23
0050	0009	KY-IND-GEN SERVICE FIRM	1001137678	PEGASUS	3009302871	Total Vol@MCF	0	0	82	233	394	420	312	97	20	0	0	1
0050	0009	KY-IND-GEN SERVICE FIRM	1001137678	PEGASUS	3009302871	Base Charge Count	1.0000000	1.0000000	1.0000000	1.0000000	1.0000000	1.0000000	1.0000000	1.0000000	1.0000000	1.0000000	1.0000000	1.0000000
0050	0009	KY-IND-GEN SERVICE FIRM	1001137678	PEGASUS	3009302871	Margin	$ 40.13	$ 44.60	$ 152.69	$ 352.08	$ 522.58	$ 545.65	$ 430.62	$ 172.70	$ 70.16	$ 44.73	$ 44.87	$ 45.39
0050	0009	KY-IND-GEN SERVICE FIRM	1001137678	PEGASUS	4011202778	Base Charge Count									1.0000000	2.0000000		
0050	0009	KY-IND-GEN SERVICE FIRM	1001137678	PEGASUS	4011202778	Margin									$ 44.47	$ 9.20		
0050	0009	KY-IND-GEN SERVICE FIRM	1001139390	MACRO PLASTICS INC	3010188056	Total Vol@MCF	-1	30	169	269	246		866	190	62	17	5	6
0050	0009	KY-IND-GEN SERVICE FIRM	1001139390	MACRO PLASTICS INC	3010188056	Base Charge Count	1.0000000	1.0000000	1.0000000	1.0000000	1.0000000		2.0000000	1.0000000	1.0000000	1.0000000	1.0000000	1.0000000
0050	0009	KY-IND-GEN SERVICE FIRM	1001139390	MACRO PLASTICS INC	3010188056	Margin	$ 39.07	$ 84.14	$ 267.08	$ 398.74	$ 368.29		$ 1,113.92	$ 294.64	$ 126.71	$ 66.23	$ 50.68	$ 51.98
0050	0009	KY-IND-GEN SERVICE FIRM	1001139390	MACRO PLASTICS INC	3010188289	Total Vol@MCF	27	154	352	501	435		955	236	59	15	30	-7
0050	0009	KY-IND-GEN SERVICE FIRM	1001139390	MACRO PLASTICS INC	3010188289	Base Charge Count	1.0000000	1.0000000	1.0000000	1.0000000	1.0000000		2.0000000	1.0000000	1.0000000	1.0000000	1.0000000	1.0000000
0050	0009	KY-IND-GEN SERVICE FIRM	1001139390	MACRO PLASTICS INC	3010188289	Margin	$ 75.95	$ 247.63	$ 485.49	$ 616.70	$ 558.91		$ 1,192.39	$ 355.32	$ 122.14	$ 68.21	$ 83.39	$ 34.70
0050	0009	KY-IND-GEN SERVICE FIRM	1001153007	R3 INDUSTRIAL	3006391969	Total Vol@MCF	233	239	241	155								
0050	0009	KY-IND-GEN SERVICE FIRM	1001153007	R3 INDUSTRIAL	3006391969	Base Charge Count	1.0000000	1.0000000	1.0000000	2.0000000								
0050	0009	KY-IND-GEN SERVICE FIRM	1001153007	R3 INDUSTRIAL	3006391969	Margin	$ 346.88	$ 354.79	$ 361.89	$ 262.18								
0050	0009	KY-IND-GEN SERVICE FIRM	1001153007	R3 INDUSTRIAL	3006392093	Total Vol@MCF	53	65	55	62	54	55	63	77	106	133	127	104
0050	0009	KY-IND-GEN SERVICE FIRM	1001153007	R3 INDUSTRIAL	3006392093	Base Charge Count	1.0000000	1.0000000	1.0000000	1.0000000	1.0000000	1.0000000	1.0000000	1.0000000	1.0000000	1.0000000	1.0000000	1.0000000
0050	0009	KY-IND-GEN SERVICE FIRM	1001153007	R3 INDUSTRIAL	3006392093	Margin	$ 109.98	$ 125.35	$ 116.90	$ 126.50	$ 115.33	$ 117.08	$ 128.06	$ 146.22	$ 184.11	$ 219.89	$ 211.51	$ 182.00
0050	0009	KY-IND-GEN SERVICE FIRM	1001153007	R3 INDUSTRIAL	4009434362	Total Vol@MCF					281	470	501	345	318	300	360	380
0050	0009	KY-IND-GEN SERVICE FIRM	1001153007	R3 INDUSTRIAL	4009434362	Base Charge Count					1.0000000	1.0000000	1.0000000	1.0000000	1.0000000	1.0000000	1.0000000	1.0000000
0050	0009	KY-IND-GEN SERVICE FIRM	1001153007	R3 INDUSTRIAL	4009434362	Margin					$ 414.37	$ 589.41	$ 617.10	$ 479.49	$ 455.35	$ 440.07	$ 492.78	$ 510.32
0050	0009	KY-IND-GEN SERVICE FIRM	1001156138	CHARLES DEWEESE	3008500953	Total Vol@MCF	0	0	4	82	92	105	106	79	75	68	22	0
0050	0009	KY-IND-GEN SERVICE FIRM	1001156138	CHARLES DEWEESE	3008500953	Base Charge Count	1.0000000	1.0000000	1.0000000	1.0000000	1.0000000	1.0000000	1.0000000	1.0000000	1.0000000	1.0000000	1.0000000	1.0000000
0050	0009	KY-IND-GEN SERVICE FIRM	1001156138	CHARLES DEWEESE	3008500953	Margin	$ 40.40	$ 40.53	$ 49.74	$ 153.07	$ 166.25	$ 183.25	$ 183.52	$ 148.99	$ 143.59	$ 134.23	$ 73.60	$ 44.59
0050	0009	KY-IND-GEN SERVICE FIRM	1001168679	BADA CO	3008537852	Total Vol@MCF		6	410	554	820		1,022	93	22	4	0	
0050	0009	KY-IND-GEN SERVICE FIRM	1001168679	BADA CO	3008537852	Base Charge Count	1.0000000	2.0000000	1.0000000	1.0000000	1.0000000		2.0000000	1.0000000	1.0000000	1.0000000	1.0000000	1.0000000
0050	0009	KY-IND-GEN SERVICE FIRM	1001168679	BADA CO	3008537852	Margin	$ 40.00	$ 91.80	$ 536.29	$ 662.98	$ 897.90		$ 1,251.26	$ 166.98	$ 73.09	$ 49.53	$ 44.64	$ 44.47
0050	0009	KY-IND-GEN SERVICE FIRM	1001173989	KIRIU USA CORP.	3008442294	Total Vol@MCF	7	8	131	147	322	85	77	10	4	4	3	3
0050	0009	KY-IND-GEN SERVICE FIRM	1001173989	KIRIU USA CORP.	3008442294	Base Charge Count	1.0000000	1.0000000	1.0000000	1.0000000	1.0000000	1.0000000	1.0000000	1.0000000	1.0000000	1.0000000	1.0000000	1.0000000
0050	0009	KY-IND-GEN SERVICE FIRM	1001173989	KIRIU USA CORP.	3008442294	Margin	$ 49.63	$ 54.49	$ 217.40	$ 237.56	$ 459.05	$ 156.10	$ 145.30	$ 57.12	$ 49.09	$ 49.61	$ 48.57	$ 48.03
0050	0009	KY-IND-GEN SERVICE FIRM	1001185904	822 MAIN PROPERTY	4006827729	Base Charge Count		2.0000000										
0050	0009	KY-IND-GEN SERVICE FIRM	1001185904	822 MAIN PROPERTY	4006827729	Margin		$ 80.00										
0050	0009	KY-IND-GEN SERVICE FIRM	1001196952	IRA WOOD & SONS	3006959730	Total Vol@MCF			16									
0050	0009	KY-IND-GEN SERVICE FIRM	1001196952	IRA WOOD & SONS	3006959730	Base Charge Count	1.0000000	1.0000000	2.0000000									
0050	0009	KY-IND-GEN SERVICE FIRM	1001196952	IRA WOOD & SONS	3006959730	Margin	$ 40.00	$ 40.00	$ 109.58									
0050	0009	KY-IND-GEN SERVICE FIRM	1001198818	RIVER VIEW	3005919936	Total Vol@MCF	7	1	42	58		64	112	7	1		3	2
0050	0009	KY-IND-GEN SERVICE FIRM	1001198818	RIVER VIEW	3005919936	Base Charge Count	2.0000000	1.0000000	1.0000000	1.0000000		1.0000000	2.0000000	1.0000000	1.0000000		2.0000000	1.0000000
0050	0009	KY-IND-GEN SERVICE FIRM	1001198818	RIVER VIEW	3005919936	Margin	$ 89.50	$ 48.03	$ 100.25	$ 121.18		$ 128.29	$ 236.28	$ 53.04	$ 46.05		$ 92.61	$ 46.44
0050	0009	KY-IND-GEN SERVICE FIRM	1001202129	CONTINENTAL	3010555382	Total Vol@MCF	-1	9	612		696	2,148	766	125	11			
0050	0009	KY-IND-GEN SERVICE FIRM	1001202129	CONTINENTAL	3010555382	Base Charge Count	1.0000000	1.0000000	1.0000000		1.0000000	2.0000000	1.0000000	1.0000000	1.0000000	1.0000000	1.0000000	1.0000000
0050	0009	KY-IND-GEN SERVICE FIRM	1001202129	CONTINENTAL	3010555382	Margin	$ 38.67	$ 58.33	$ 714.43		$ 788.35	$ 2,241.98	$ 797.15	$ 209.21	$ 58.97	$ 44.47	$ 44.47	$ 44.47
0050	0009	KY-IND-GEN SERVICE FIRM	1001209706	STUPP BRIDGE CO.	3013764314	Total Vol@MCF	5	64	1,081	1,573		5,407	2,323	469	60	59	76	11
0050	0009	KY-IND-GEN SERVICE FIRM	1001209706	STUPP BRIDGE CO.	3013764314	Base Charge Count	1.0000000	1.0000000	1.0000000	1.0000000		2.0000000	1.0000000	1.0000000	1.0000000	1.0000000	1.0000000	1.0000000
0050	0009	KY-IND-GEN SERVICE FIRM	1001209706	STUPP BRIDGE CO.	3013764314	Margin	$ 46.99	$ 128.57	$ 1,127.16	$ 1,569.21		$ 5,109.82	$ 2,220.36	$ 588.16	$ 123.15	$ 121.57	$ 144.24	$ 58.57
0050	0009	KY-IND-GEN SERVICE FIRM	1001212484	CAVALIVER STONE LLC	3005843857	Total Vol@MCF	1	11		224	8	130	83	172	16	-12	2	
0050	0009	KY-IND-GEN SERVICE FIRM	1001212484	CAVALIVER STONE LLC	3005843857	Base Charge Count	1.0000000	2.0000000		1.0000000	1.0000000	1.0000000	1.0000000	1.0000000	1.0000000	1.0000000	2.0000000	
0050	0009	KY-IND-GEN SERVICE FIRM	1001212484	CAVALIVER STONE LLC	3005843857	Margin	$ 41.18	$ 99.06		$ 340.31	$ 55.39	$ 216.35	$ 154.24	$ 270.80	$ 65.57	$ 28.36	$ 91.00	
0050	0009	KY-IND-GEN SERVICE FIRM	1001213374	PIONEER PLASTICS,	3010733966	Total Vol@MCF				17	109	88	164					
0050	0009	KY-IND-GEN SERVICE FIRM	1001213374	PIONEER PLASTICS,	3010733966	Base Charge Count	1.0000000	1.0000000	1.0000000	1.0000000	1.0000000	1.0000000	1.0000000	1.0000000	1.0000000	1.0000000	1.0000000	1.0000000

0050	0009	KY-IND-GEN SERVICE FIRM	1001213374	PIONEER PLASTICS,	1010733966	Margin	$ 40.00	$ 44.47	$ 44.47	$ 66.46	$ 188.29	$ 159.84	$ 261.24	$ 44.47	$ 44.47	$ 44.47	$ 44.47	$ 44.47
0050	0009	KY-IND-GEN SERVICE FIRM	1001233819	THE WEBSTAURANT	3007074274	Total Vol@MCF	0	1	13	106	205	201	446	46	2	0	0	0
0050	0009	KY-IND-GEN SERVICE FIRM	1001233819	THE WEBSTAURANT	3007074274	Base Charge Count	1.0000000	1.0000000	1.0000000	1.0000000	1.0000000	1.0000000	1.0000000	1.0000000	1.0000000	1.0000000	1.0000000	1.0000000
0050	0009	KY-IND-GEN SERVICE FIRM	1001233819	THE WEBSTAURANT	3007074274	Margin	$ 40.52	$ 40.88	$ 61.57	$ 183.74	$ 314.47	$ 309.06	$ 566.36	$ 105.21	$ 47.09	$ 44.99	$ 44.99	$ 44.99
0050	0009	KY-IND-GEN SERVICE FIRM	1001236187	SCOTTY'S DEVELOPMENT	3009378817	Total Vol@MCF				279		298	291	51	9			
0050	0009	KY-IND-GEN SERVICE FIRM	1001236187	SCOTTY'S DEVELOPMENT	3009378817	Base Charge Count	1.0000000	1.0000000		2.0000000		1.0000000	2.0000000	1.0000000	1.0000000	1.0000000	1.0000000	1.0000000
0050	0009	KY-IND-GEN SERVICE FIRM	1001236187	SCOTTY'S DEVELOPMENT	3009378817	Margin	$ 40.00	$ 44.47		$ 456.66		$ 437.23	$ 472.48	$ 111.68	$ 56.34	$ 44.47	$ 44.47	$ 44.47
0050	0009	KY-IND-GEN SERVICE FIRM	1001245430	BORDEN DAIRY CO OF	3045872689	Total Vol@MCF	1,847											
0050	0009	KY-IND-GEN SERVICE FIRM	1001245430	BORDEN DAIRY CO OF	3045872689	Base Charge Count	9.0000000											
0050	0009	KY-IND-GEN SERVICE FIRM	1001245430	BORDEN DAIRY CO OF	3045872689	Margin	$ 2,309.49											
0050	0009	KY-IND-GEN SERVICE FIRM	1001245532	AHLSTROM FILTRATION	3007958971	Total Vol@MCF	22	152	576	1,016	1,286	1,002	1,345	30	21	7	6	
0050	0009	KY-IND-GEN SERVICE FIRM	1001245532	AHLSTROM FILTRATION	3007958971	Base Charge Count	1.0000000	1.0000000	1.0000000	1.0000000	1.0000000	1.0000000	1.0000000	1.0000000	1.0000000	1.0000000	1.0000000	1.0000000
0050	0009	KY-IND-GEN SERVICE FIRM	1001245532	AHLSTROM FILTRATION	3007958971	Margin	$ 69.32	$ 245.00	$ 682.32	$ 1,070.26	$ 1,307.39	$ 1,057.56	$ 1,359.50	$ 84.44	$ 72.22	$ 53.20	$ 52.67	$ 44.47
0050	0009	KY-IND-GEN SERVICE FIRM	1001248966	BOWLING GREEN	3006730486	Total Vol@MCF	5	6	15	56	23	131	98	44	11	5	7	56
0050	0009	KY-IND-GEN SERVICE FIRM	1001248966	BOWLING GREEN	3006730486	Base Charge Count	1.0000000	1.0000000	1.0000000	1.0000000	1.0000000	1.0000000	1.0000000	1.0000000	1.0000000	1.0000000	1.0000000	1.0000000
0050	0009	KY-IND-GEN SERVICE FIRM	1001248966	BOWLING GREEN	3006730486	Margin	$ 46.99	$ 47.25	$ 64.38	$ 118.54	$ 74.25	$ 217.26	$ 173.24	$ 102.20	$ 59.11	$ 50.54	$ 53.04	$ 118.81
0050	0009	KY-IND-GEN SERVICE FIRM	1001263398	FOSTER	4002688208	Total Vol@MCF	1	7	100	100	172	235	61	19	12	2	2	6
0050	0009	KY-IND-GEN SERVICE FIRM	1001263398	FOSTER	4002688208	Base Charge Count	1.0000000	1.0000000	1.0000000	1.0000000	1.0000000	1.0000000	1.0000000	1.0000000	1.0000000	1.0000000	1.0000000	1.0000000
0050	0009	KY-IND-GEN SERVICE FIRM	1001263398	FOSTER	4002688208	Margin	$ 41.92	$ 54.08	$ 176.24	$ 176.07	$ 270.66	$ 353.74	$ 124.23	$ 69.78	$ 59.65	$ 46.75	$ 47.09	$ 52.15
0050	0009	KY-IND-GEN SERVICE FIRM	1001268344	NAPCO-WESTLAKE	3011408502	Total Vol@MCF		36	26	187	426	296	136	3		2		
0050	0009	KY-IND-GEN SERVICE FIRM	1001268344	NAPCO-WESTLAKE	3011408502	Base Charge Count		1.0000000	2.0000000	1.0000000	1.0000000	1.0000000	1.0000000	1.0000000		2.0000000	1.0000000	
0050	0009	KY-IND-GEN SERVICE FIRM	1001268344	NAPCO-WESTLAKE	3011408502	Margin		$ -7.46	$ 123.22	$ 290.94	$ 559.55	$ 434.59	$ 223.71	$ 48.42		$ 91.58	$ 44.47	
0050	0009	KY-IND-GEN SERVICE FIRM	1001271368	COPART	3008568220	Total Vol@MCF	1	1	0	74	52	76	125	29	0	0	0	0
0050	0009	KY-IND-GEN SERVICE FIRM	1001271368	COPART	3008568220	Base Charge Count	1.0000000	1.0000000	1.0000000	1.0000000	1.0000000	1.0000000	1.0000000	1.0000000	1.0000000	1.0000000	1.0000000	1.0000000
0050	0009	KY-IND-GEN SERVICE FIRM	1001271368	COPART	3008568220	Margin	$ 40.70	$ 40.88	$ 44.82	$ 142.20	$ 113.24	$ 146.75	$ 209.06	$ 82.34	$ 44.81	$ 44.99	$ 44.81	$ 44.99
0050	0009	KY-IND-GEN SERVICE FIRM	1001283330	ALLSOURCE LOGISTICS	3006033042	Total Vol@MCF		14	19	395	625	384	732	35	20	13	11	17
0050	0009	KY-IND-GEN SERVICE FIRM	1001283330	ALLSOURCE LOGISTICS	3006033042	Base Charge Count		2.0000000	1.0000000	1.0000000	1.0000000	1.0000000	1.0000000	1.0000000	1.0000000	1.0000000	1.0000000	1.0000000
0050	0009	KY-IND-GEN SERVICE FIRM	1001283330	ALLSOURCE LOGISTICS	3006033042	Margin		$ 102.44	$ 69.26	$ 444.48	$ 725.67	$ 513.82	$ 820.29	$ 90.71	$ 70.30	$ 61.24	$ 58.43	$ 66.98
0050	0009	KY-IND-GEN SERVICE FIRM	1001283330	ALLSOURCE LOGISTICS	4008479147	Total Vol@MCF				156	290	312	177	7				
0050	0009	KY-IND-GEN SERVICE FIRM	1001283330	ALLSOURCE LOGISTICS	4008479147	Base Charge Count				1.0000000	1.0000000	1.0000000	1.0000000	1.0000000	1.0000000	1.0000000	1.0000000	1.0000000
0050	0009	KY-IND-GEN SERVICE FIRM	1001283330	ALLSOURCE LOGISTICS	4008479147	Margin				$ 249.49	$ 426.64	$ 450.84	$ 277.38	$ 53.47	$ 44.47	$ 44.47	$ 44.47	$ 44.47
0050	0009	KY-IND-GEN SERVICE FIRM	1001283540	HYDRO-GEAR	3008404987	Total Vol@MCF		-115	54	105	233	163	198	32	2	3	2	2
0050	0009	KY-IND-GEN SERVICE FIRM	1001283540	HYDRO-GEAR	3008404987	Base Charge Count		2.0000000	1.0000000	1.0000000	1.0000000	1.0000000	1.0000000	1.0000000	1.0000000	1.0000000	1.0000000	1.0000000
0050	0009	KY-IND-GEN SERVICE FIRM	1001283540	HYDRO-GEAR	3008404987	Margin		$ -66.62	$ 116.04	$ 182.87	$ 351.21	$ 258.69	$ 304.88	$ 86.67	$ 47.71	$ 48.90	$ 46.98	$ 47.27
0050	0009	KY-IND-GEN SERVICE FIRM	1001284708	NHK OF AMERICA	3010275925	Total Vol@MCF	0	22	109	157	268	344	87	56	16	1	4	23
0050	0009	KY-IND-GEN SERVICE FIRM	1001284708	NHK OF AMERICA	3010275925	Base Charge Count	1.0000000	1.0000000	1.0000000	1.0000000	1.0000000	1.0000000	1.0000000	1.0000000	1.0000000	1.0000000	1.0000000	1.0000000
0050	0009	KY-IND-GEN SERVICE FIRM	1001284708	NHK OF AMERICA	3010275925	Margin	$ 40.15	$ 73.09	$ 188.48	$ 251.77	$ 397.99	$ 478.21	$ 158.52	$ 118.54	$ 66.00	$ 45.65	$ 49.78	$ 74.13
0050	0009	KY-IND-GEN SERVICE FIRM	1001284772	HOLLEY PERFORM PROD	3010349462	Base Charge Count	1.0000000	1.0000000		1.0000000	1.0000000	2.0000000	1.0000000	1.0000000	1.0000000	1.0000000	1.0000000	1.0000000
0050	0009	KY-IND-GEN SERVICE FIRM	1001284772	HOLLEY PERFORM PROD	3010349462	Margin	$ 40.00	$ 44.47		$ 44.47	$ 44.47	$ 88.94	$ 44.47	$ 44.47	$ 44.47	$ 6.95		
0050	0009	KY-IND-GEN SERVICE FIRM	1001284777	THE MEDICAL CENTER	3010349891	Total Vol@MCF		21		85	739		541	60	7			
0050	0009	KY-IND-GEN SERVICE FIRM	1001284777	THE MEDICAL CENTER	3010349891	Base Charge Count	1.0000000	2.0000000		1.0000000	2.0000000		2.0000000	1.0000000	1.0000000	1.0000000	1.0000000	
0050	0009	KY-IND-GEN SERVICE FIRM	1001284777	THE MEDICAL CENTER	3010349891	Margin	$ 40.00	$ 111.48		$ 156.24	$ 1,002.22		$ 773.94	$ 123.95	$ 54.22	$ 44.47	$ 44.47	
0050	0009	KY-IND-GEN SERVICE FIRM	1001284807	KERR GROUP INC	3010391791	Total Vol@MCF	50	34	163	330	517	481	344	64	19	11	14	5
0050	0009	KY-IND-GEN SERVICE FIRM	1001284807	KERR GROUP INC	3010391791	Base Charge Count	1.0000000	1.0000000	1.0000000	1.0000000	1.0000000	1.0000000	1.0000000	1.0000000	1.0000000	1.0000000	1.0000000	1.0000000
0050	0009	KY-IND-GEN SERVICE FIRM	1001284807	KERR GROUP INC	3010391791	Margin	$ 105.28	$ 89.51	$ 259.15	$ 465.93	$ 630.46	$ 598.77	$ 478.27	$ 128.77	$ 69.59	$ 39.30	$ 62.97	$ 51.28
0050	0009	KY-IND-GEN SERVICE FIRM	1001284983	CONCEPT PACKING	3008499724	Total Vol@MCF	1	1	72	150	185	153	149	53	18	1	2	-2
0050	0009	KY-IND-GEN SERVICE FIRM	1001284983	CONCEPT PACKING	3008499724	Base Charge Count	1.0000000	1.0000000	1.0000000	1.0000000	1.0000000	1.0000000	1.0000000	1.0000000	1.0000000	1.0000000	1.0000000	1.0000000
0050	0009	KY-IND-GEN SERVICE FIRM	1001284983	CONCEPT PACKING	3008499724	Margin	$ 41.33	$ 45.66	$ 139.50	$ 241.91	$ 288.57	$ 245.86	$ 241.39	$ 114.72	$ 67.67	$ 45.66	$ 39.71	$ 42.49
0050	0009	KY-IND-GEN SERVICE FIRM	1001286012	HOLLEY PERFOR PROD	3010392049	Total Vol@MCF	1	7	74	107	188	121	153	30	6	1	1	1
0050	0009	KY-IND-GEN SERVICE FIRM	1001286012	HOLLEY PERFOR PROD	3010392049	Base Charge Count	1.0000000	1.0000000	1.0000000	1.0000000	1.0000000	1.0000000	1.0000000	1.0000000	1.0000000	1.0000000	1.0000000	1.0000000
0050	0009	KY-IND-GEN SERVICE FIRM	1001286012	HOLLEY PERFOR PROD	3010392049	Margin	$ 41.39	$ 54.08	$ 141.69	$ 185.50	$ 292.48	$ 203.30	$ 246.58	$ 84.09	$ 51.97	$ 45.34	$ 45.69	$ 45.66
0050	0009	KY-IND-GEN SERVICE FIRM	1001286957	BOWLING GREEN	3011546416	Total Vol@MCF	0	1		52	56	46	46	10	0	0	0	0
0050	0009	KY-IND-GEN SERVICE FIRM	1001286957	BOWLING GREEN	3011546416	Base Charge Count	1.0000000	1.0000000		2.0000000	1.0000000	1.0000000	1.0000000	1.0000000	1.0000000	1.0000000	1.0000000	1.0000000
0050	0009	KY-IND-GEN SERVICE FIRM	1001286957	BOWLING GREEN	3011546416	Margin	$ 40.16	$ 45.17		$ 158.04	$ 118.31	$ 105.03	$ 105.38	$ 57.39	$ 44.64	$ 44.81	$ 44.81	$ 44.82
0050	0009	KY-IND-GEN SERVICE FIRM	2000075434	HOLLANDER SLEEP	4000916634	Total Vol@MCF	594	488										
0050	0009	KY-IND-GEN SERVICE FIRM	2000075434	HOLLANDER SLEEP	4000916634	Base Charge Count	1.0000000	2.0000000										
0050	0009	KY-IND-GEN SERVICE FIRM	2000075434	HOLLANDER SLEEP	4000916634	Margin	$ 694.47	$ 649.52										
0050	0009	KY-IND-GEN SERVICE FIRM	2000178885	ECONOMIC ALLIANCE,	4002126047	Total Vol@MCF	6	18	57	156	248	201	623	58	15	5		28
0050	0009	KY-IND-GEN SERVICE FIRM	2000178885	ECONOMIC ALLIANCE,	4002126047	Base Charge Count	1.0000000	1.0000000	1.0000000	1.0000000	1.0000000	1.0000000	1.0000000	1.0000000	1.0000000	1.0000000	1.0000000	1.0000000
0050	0009	KY-IND-GEN SERVICE FIRM	2000178885	ECONOMIC ALLIANCE,	4002126047	Margin	$ 47.91	$ 63.73	$ 119.59	$ 250.08	$ 371.33	$ 309.39	$ 724.11	$ 120.91	$ 64.24	$ 51.06	$ 44.47	$ 81.37
0050	0009	KY-IND-GEN SERVICE FIRM	2000201388	DEBUSK SERVICES	4006230757	Total Vol@MCF	9	2	20	85	115	102	129	35	3	2	3	2
0050	0009	KY-IND-GEN SERVICE FIRM	2000201388	DEBUSK SERVICES	4006230757	Base Charge Count	1.0000000	1.0000000	1.0000000	1.0000000	1.0000000	1.0000000	1.0000000	1.0000000	1.0000000	1.0000000	1.0000000	1.0000000
0050	0009	KY-IND-GEN SERVICE FIRM	2000201388	DEBUSK SERVICES	4006230757	Margin	$ 43.32	$ 47.61	$ 70.64	$ 156.87	$ 195.97	$ 178.86	$ 214.64	$ 90.55	$ 48.32	$ 47.61	$ 48.14	$ 47.61
0050	0009	KY-IND-GEN SERVICE FIRM	2000234494	H & G MANAGEMENT	4002783551	Total Vol@MCF	-6	1	13	42	116		163	16	1	1	0	16
0050	0009	KY-IND-GEN SERVICE FIRM	2000234494	H & G MANAGEMENT	4002783551	Base Charge Count	1.0000000	1.0000000	1.0000000	1.0000000	1.0000000		2.0000000	1.0000000	1.0000000	1.0000000	1.0000000	1.0000000
0050	0009	KY-IND-GEN SERVICE FIRM	2000234494	H & G MANAGEMENT	4002783551	Margin	$ 31.06	$ 45.26	$ 61.88	$ 99.56	$ 197.30		$ 322.33	$ 65.03	$ 45.12	$ 45.12	$ 44.87	$ 65.95
0050	0009	KY-IND-GEN SERVICE FIRM	2000284248	WHITEHALL INDUSTRIES	4003379835	Total Vol@MCF	544	559	713	813	813	900	732	804	627	556	530	552
0050	0009	KY-IND-GEN SERVICE FIRM	2000284248	WHITEHALL INDUSTRIES	4003379835	Base Charge Count	1.0000000	1.0000000	1.0000000	1.0000000	1.0000000	1.0000000	1.0000000	1.0000000	1.0000000	1.0000000	1.0000000	1.0000000
0050	0009	KY-IND-GEN SERVICE FIRM	2000284248	WHITEHALL INDUSTRIES	4003379835	Margin	$ 650.12	$ 663.31	$ 803.31	$ 891.31	$ 891.31	$ 879.87	$ 820.03	$ 883.39	$ 727.63	$ 665.15	$ 642.28	$ 661.62
0050	0009	KY-IND-GEN SERVICE FIRM	2000585123	AMNEAL	4006895067	Total Vol@MCF		5	132	261	443	334	443	210	128	78	22	21
0050	0009	KY-IND-GEN SERVICE FIRM	2000585123	AMNEAL	4006895067	Base Charge Count		1.0000000	1.0000000	1.0000000	1.0000000	1.0000000	1.0000000	1.0000000	1.0000000	1.0000000	1.0000000	1.0000000
0050	0009	KY-IND-GEN SERVICE FIRM	2000585123	AMNEAL	4006895067	Margin		$ 51.10	$ 217.97	$ 388.64	$ 565.32	$ 470.10	$ 565.89	$ 320.93	$ 213.42	$ 146.75	$ 73.97	$ 71.70
0050	0009	KY-IND-GEN SERVICE FIRM	2000585324	DOWNEY AND SONS	4007220211	Total Vol@MCF	1	15	21	18	38	35	35	12	12	8	4	18
0050	0009	KY-IND-GEN SERVICE FIRM	2000585324	DOWNEY AND SONS	4007220211	Base Charge Count	1.0000000	1.0000000	1.0000000	1.0000000	1.0000000	1.0000000	1.0000000	1.0000000	1.0000000	1.0000000	1.0000000	1.0000000
0050	0009	KY-IND-GEN SERVICE FIRM	2000585324	DOWNEY AND SONS	4007220211	Margin	$ 38.79	$ 63.57	$ 72.15	$ 67.79	$ 94.29	$ 90.73	$ 91.12	$ 60.02	$ 60.43	$ 54.88	$ 49.48	$ 68.46
0050	0009	KY-IND-GEN SERVICE FIRM	2000601096	ADVANCE TABCO	4007086742	Total Vol@MCF		0	16	115	175		387	39	2	1	2	2
0050	0009	KY-IND-GEN SERVICE FIRM	2000601096	ADVANCE TABCO	4007086742	Base Charge Count	1.0000000	1.0000000	1.0000000	1.0000000	1.0000000	1.0000000	1.0000000	1.0000000	1.0000000	1.0000000	1.0000000	1.0000000
0050	0009	KY-IND-GEN SERVICE FIRM	2000601096	ADVANCE TABCO	4007086742	Margin	$ 40.00	$ 44.73	$ 65.82	$ 195.64	$ 275.38	$ 44.47	$ 516.70	$ 95.34	$ 47.24	$ 45.92	$ 46.45	$ 46.44
0050	0009	KY-IND-GEN SERVICE FIRM	2000602167	ME HOLDINGS LLC	4007148309	Total Vol@MCF			25	127	187	157	65	22				
0050	0009	KY-IND-GEN SERVICE FIRM	2000602167	ME HOLDINGS LLC	4007148309	Base Charge Count	1.0000000	1.0000000	1.0000000	1.0000000	1.0000000	1.0000000	1.0000000	1.0000000	1.0000000	1.0000000	1.0000000	1.0000000
0050	0009	KY-IND-GEN SERVICE FIRM	2000602167	ME HOLDINGS LLC	4007148309	Margin	$ 40.00	$ 44.47	$ 77.42	$ 211.86	$ 290.94	$ 251.04	$ 129.86	$ 73.89	$ 44.47	$ 44.47	$ 44.47	$ 44.47
0050	0009	KY-IND-GEN SERVICE FIRM	2000654740	CUSTOM COOLER	4008404477	Total Vol@MCF					723	335	541	62	18	14	11	11
0050	0009	KY-IND-GEN SERVICE FIRM	2000654740	CUSTOM COOLER	4008404477	Base Charge Count					2.0000000	1.0000000	1.0000000	1.0000000	1.0000000	1.0000000	1.0000000	1.0000000
0050	0009	KY-IND-GEN SERVICE FIRM	2000654740	CUSTOM COOLER	4008404477	Margin					$ 987.80	$ 470.76	$ 651.85	$ 126.59	$ 68.72	$ 62.26	$ 59.11	$ 58.44
0050	0009	KY-IND-GEN SERVICE FIRM	2000658163	SPIRIT REALTY	4007791186	Total Vol@MCF				75	79		123	0				
0050	0009	KY-IND-GEN SERVICE FIRM	2000658163	SPIRIT REALTY	4007791186	Base Charge Count		1.0000000		2.0000000	1.0000000		2.0000000	1.0000000	1.0000000			
0050	0009	KY-IND-GEN SERVICE FIRM	2000658163	SPIRIT REALTY	4007791186	Margin		$ 44.47		$ 187.89	$ 148.13		$ 250.92	$ 44.63	$ 44.47			

0050	0009	KY-IND-GEN SERVICE FIRM	2000673556	CENTRAL GLASSGOW	4007993440	Total Vol@MCF		26		111	108	134	40	2	6	1	1
0050	0009	KY-IND-GEN SERVICE FIRM	2000673556	CENTRAL GLASSGOW	4007993440	Base Charge Count		1.0000000		2.0000000	1.0000000	1.0000000	1.0000000	1.0000000	1.0000000	1.0000000	1.0000000
0050	0009	KY-IND-GEN SERVICE FIRM	2000673556	CENTRAL GLASSGOW	4007993440	Margin		$ 78.51		$ 235.55	$ 186.54	$ 221.45	$ 96.99	$ 46.92	$ 52.07	$ 45.18	$ 45.87
0050	0009	KY-IND-GEN SERVICE FIRM	2000727272	SIEMER MILLING CO	4008861081	Total Vol@MCF						133	5	1	-1		
0050	0009	KY-IND-GEN SERVICE FIRM	2000727272	SIEMER MILLING CO	4008861081	Base Charge Count				2.0000000	1.0000000	1.0000000	1.0000000	1.0000000	1.0000000	1.0000000	1.0000000
0050	0009	KY-IND-GEN SERVICE FIRM	2000727272	SIEMER MILLING CO	4008861081	Margin				$ 88.94	$ 44.47	$ 219.18	$ 50.58	$ 46.22	$ 42.72	$ 44.47	$ 44.47
0050	0009	KY-IND-GEN SERVICE FIRM	2000727612	HELENA CHEMICAL	4008754312	Total Vol@MCF			14	93	154	294	45	2	1	1	1
0050	0009	KY-IND-GEN SERVICE FIRM	2000727612	HELENA CHEMICAL	4008754312	Base Charge Count			1.0000000	1.0000000	1.0000000	1.0000000	1.0000000	1.0000000	1.0000000	1.0000000	1.0000000
0050	0009	KY-IND-GEN SERVICE FIRM	2000727612	HELENA CHEMICAL	4008754312	Margin			$ 62.48	$ 167.19	$ 247.74	$ 432.59	$ 103.74	$ 47.09	$ 45.35	$ 45.56	$ 45.34
0050	0009	KY-IND-GEN SERVICE FIRM	2000738738	JAKE'S FIREWORKS	4009457070	Total Vol@MCF						5	111				
0050	0009	KY-IND-GEN SERVICE FIRM	2000738738	JAKE'S FIREWORKS	4009457070	Base Charge Count						2.0000000	1.0000000	1.0000000	1.0000000	1.0000000	1.0000000
0050	0009	KY-IND-GEN SERVICE FIRM	2000738738	JAKE'S FIREWORKS	4009457070	Margin						$ 93.63	$ 191.02	$ 44.47	$ 44.47	$ 32.61	
0050	0009	KY-IND-GEN SERVICE FIRM	2000835101	SOLRAC CORPORATION	4010198204	Total Vol@MCF						87	68	1			
0050	0009	KY-IND-GEN SERVICE FIRM	2000835101	SOLRAC CORPORATION	4010198204	Base Charge Count						1.0000000	1.0000000	1.0000000	1.0000000	1.0000000	1.0000000
0050	0009	KY-IND-GEN SERVICE FIRM	2000835101	SOLRAC CORPORATION	4010198204	Margin						$ 159.65	$ 134.54	$ 46.04	$ 44.47	$ 44.47	$ 44.47
0050	0009	KY-IND-GEN SERVICE FIRM	2000924286	POPE COMPANIES PM	4011342993	Base Charge Count									1.0000000		
0050	0009	KY-IND-GEN SERVICE FIRM	2000924286	POPE COMPANIES PM	4011342993	Margin									$ 29.65		
0050	0009	KY-IND-GEN SERVICE FIRM	2000927486	STONE FORT INCORP.	4011401606	Total Vol@MCF										0	-0
0050	0009	KY-IND-GEN SERVICE FIRM	2000927486	STONE FORT INCORP.	4011401606	Base Charge Count									1.0000000	1.0000000	1.0000000
0050	0009	KY-IND-GEN SERVICE FIRM	2000927486	STONE FORT INCORP.	4011401606	Margin									$ 44.47	$ 44.87	$ 44.07

10YR LAGG 10YR LAGGED NORMALS

		Normals					Validation					
		Values	STATION_NAME									
		Average of HDD					Count of HDD					
Month	Day	EVANSVILLE REGIONAL AIRPORT IN US	NASHVILLE INTERNATIONAL AIRPORT TN US	LEXINGTON BLUEGRASS AIRPORT KY US	LOUISVILLE INTERNATIONAL AIRPORT KY US	PADUCAH BARKLEY REGIONAL AIRPORT KY US	EVANSVILLE REGIONAL AIRPORT IN US	NASHVILLE INTERNATIONAL AIRPORT TN US	LEXINGTON BLUEGRASS AIRPORT KY US	LOUISVILLE INTERNATIONAL AIRPORT KY US	PADUCAH BARKLEY REGIONAL AIRPORT KY US	
08	01	0	0	0	0	0	10	10	10	10	10	50
08	02	0	0	0	0	0	10	10	10	10	10	50
08	03	0	0	0	0	0	10	10	10	10	10	50
08	04	0	0	0	0	0	10	10	10	10	10	50
08	05	0	0	0	0	0	10	10	10	10	10	50
08	06	0	0	0	0	0	10	10	10	10	10	50
08	07	0	0	0	0	0	10	10	10	10	10	50
08	08	0	0	0	0	0	10	10	10	10	10	50
08	09	0	0	0	0	0	10	10	10	10	10	50
08	10	0	0	0	0	0	10	10	10	10	10	50
08	11	0	0	0	0	0	10	10	10	10	10	50
08	12	0	0	0	0	0	10	10	10	10	10	50
08	13	0	0	0	0	0	10	10	10	10	10	50
08	14	0	0	0	0	0	10	10	10	10	10	50
08	15	0	0	0	0	0	10	10	10	10	10	50
08	16	0	0	0	0	0	10	10	10	10	10	50
08	17	0	0	0	0	0	10	10	10	10	10	50
08	18	0	0	0	0	0	10	10	10	10	10	50
08	19	0	0	0	0	0	10	10	10	10	10	50
08	20	0	0	0	0	0	10	10	10	10	10	50
08	21	0	0	0	0	0	10	10	10	10	10	50
08	22	0	0	0	0	0	10	10	10	10	10	50
08	23	0	0	0	0	0	10	10	10	10	10	50
08	24	0	0	0	0	0	10	10	10	10	10	50
08	25	0	0	0	0	0	10	10	10	10	10	50
08	26	0	0	0	0	0	10	10	10	10	10	50
08	27	0	0	0	0	0	10	10	10	10	10	50
08	28	0	0	0	0	0	10	10	10	10	10	50
08	29	0	0	0	0	0	10	10	10	10	10	50
08	30	0	0	0	0	0	10	10	10	10	10	50
08	31	0	0	0	0	0	10	10	10	10	10	50
09	01	0	0	0	0	0	10	10	10	10	10	50
09	02	0	0	0	0	0	10	10	10	10	10	50
09	03	0	0	0	0	0	10	10	10	10	10	50
09	04	0	0	0	0	0	10	10	10	10	10	50
09	05	0	0	0	0	0	10	10	10	10	10	50
09	06	0	1	1	0	0	10	10	10	10	10	50
09	07	0	0	1	0	0	10	10	10	10	10	50
09	08	0	0	1	1	0	10	10	10	10	10	50
09	09	0	0	0	0	0	10	10	10	10	10	50
09	10	0	0	0	0	0	10	10	10	10	10	50
09	11	0	0	0	0	0	10	10	10	10	10	50
09	12	0	0	0	0	0	10	10	10	10	10	50
09	13	1	0	1	0	1	10	10	10	10	10	50
09	14	1	0	1	0	0	10	10	10	10	10	50
09	15	1	0	2	1	2	10	10	10	10	10	50
09	16	1	0	2	1	1	10	10	10	10	10	50
09	17	1	0	1	0	1	10	10	10	10	10	50
09	18	1	0	1	0	1	10	10	10	10	10	50
09	19	1	1	1	1	1	10	10	10	10	10	50
09	20	1	0	2	1	1	10	10	10	10	10	50
09	21	1	0	1	1	1	10	10	10	10	10	50
09	22	1	0	2	1	1	10	10	10	10	10	50
09	23	2	1	3	2	2	10	10	10	10	10	50
09	24	2	1	2	1	1	10	10	10	10	10	50
09	25	1	0	1	0	1	10	10	10	10	10	50
09	26	1	0	1	0	1	10	10	10	10	10	50
09	27	0	0	1	0	1	10	10	10	10	10	50
09	28	2	1	3	1	2	10	10	10	10	10	50
09	29	3	1	4	3	3	10	10	10	10	10	50
09	30	3	1	4	2	2	10	10	10	10	10	50
10	01	4	2	5	3	3	10	10	10	10	10	50
10	02	4	3	4	2	4	10	10	10	10	10	50
10	03	5	3	5	3	4	10	10	10	10	10	50
10	04	5	4	5	3	6	10	10	10	10	10	50
10	05	5	3	4	3	4	10	10	10	10	10	50
10	06	5	2	5	4	5	10	10	10	10	10	50
10	07	5	4	6	5	5	10	10	10	10	10	50
10	08	5	3	6	4	5	10	10	10	10	10	50
10	09	4	2	5	3	4	10	10	10	10	10	50
10	10	6	3	6	5	5	10	10	10	10	10	50
10	11	6	4	7	5	7	10	10	10	10	10	50
10	12	5	4	6	5	5	10	10	10	10	10	50
10	13	5	2	5	4	4	10	10	10	10	10	50
10	14	6	3	6	4	5	10	10	10	10	10	50
10	15	7	5	8	6	7	10	10	10	10	10	50
10	16	8	6	9	7	7	10	10	10	10	10	50
10	17	6	5	7	5	5	10	10	10	10	10	50
10	18	7	6	7	6	7	10	10	10	10	10	50
10	19	11	9	11	10	11	10	10	10	10	10	50
10	20	10	9	13	10	9	10	10	10	10	10	50
10	21	10	7	11	8	7	10	10	10	10	10	50
10	22	11	7	12	10	9	10	10	10	10	10	50
10	23	11	8	11	10	11	10	10	10	10	10	50
10	24	12	11	14	12	12	10	10	10	10	10	50
10	25	11	10	13	11	11	10	10	10	10	10	50
10	26	11	9	11	9	10	10	10	10	10	10	50
10	27	13	9	14	12	12	10	10	10	10	10	50
10	28	15	12	16	13	15	10	10	10	10	10	50
10	29	16	13	17	15	15	10	10	10	10	10	50
10	30	12	11	14	11	11	10	10	10	10	10	50
10	31	12	10	13	11	10	10	10	10	10	10	50
11	01	17	13	18	14	15	10	10	10	10	10	50
11	02	16	13	18	14	14	10	10	10	10	10	50
11	03	15	13	18	14	14	10	10	10	10	10	50
11	04	14	12	15	12	13	10	10	10	10	10	50
11	05	14	11	15	13	12	10	10	10	10	10	50
11	06	16	12	16	14	15	10	10	10	10	10	50
11	07	15	14	17	14	15	10	10	10	10	10	50
11	08	13	13	15	12	12	10	10	10	10	10	50
11	09	13	11	14	11	12	10	10	10	10	10	50
11	10	15	13	16	13	14	10	10	10	10	10	50
11	11	15	12	17	14	14	10	10	10	10	10	50
11	12	17	15	18	15	16	10	10	10	10	10	50

11	13	18	14	18	15	17	10	10	10	10	10	50
11	14	18	15	18	16	17	10	10	10	10	10	50
11	15	19	15	19	18	18	10	10	10	10	10	50
11	16	22	18	21	19	21	10	10	10	10	10	50
11	17	23	20	24	22	22	10	10	10	10	10	50
11	18	26	21	27	23	24	10	10	10	10	10	50
11	19	21	18	23	19	18	10	10	10	10	10	50
11	20	20	15	20	18	18	10	10	10	10	10	50
11	21	20	15	19	17	19	10	10	10	10	10	50
11	22	19	15	19	16	18	10	10	10	10	10	50
11	23	22	18	23	20	21	10	10	10	10	10	50
11	24	24	21	25	24	23	10	10	10	10	10	50
11	25	25	20	23	22	23	10	10	10	10	10	50
11	26	24	18	23	21	22	10	10	10	10	10	50
11	27	25	21	24	22	23	10	10	10	10	10	50
11	28	23	21	24	21	22	10	10	10	10	10	50
11	29	21	18	22	19	20	10	10	10	10	10	50
11	30	22	18	20	18	22	10	10	10	10	10	50
12	01	26	21	25	22	25	10	10	10	10	10	50
12	02	26	20	26	24	24	10	10	10	10	10	50
12	03	24	19	24	23	22	10	10	10	10	10	50
12	04	26	18	26	24	24	10	10	10	10	10	50
12	05	30	23	29	27	28	10	10	10	10	10	50
12	06	33	27	33	31	30	10	10	10	10	10	50
12	07	34	27	33	32	31	10	10	10	10	10	50
12	08	30	23	31	29	29	10	10	10	10	10	50
12	09	29	22	27	26	29	10	10	10	10	10	50
12	10	32	25	29	28	32	10	10	10	10	10	50
12	11	29	25	29	27	27	10	10	10	10	10	50
12	12	32	26	30	28	29	10	10	10	10	10	50
12	13	29	25	29	27	27	10	10	10	10	10	50
12	14	23	21	24	22	22	10	10	10	10	10	50
12	15	25	21	26	24	23	10	10	10	10	10	50
12	16	29	22	27	26	27	10	10	10	10	10	50
12	17	29	23	29	26	27	10	10	10	10	10	50
12	18	28	23	29	27	26	10	10	10	10	10	50
12	19	26	21	27	24	24	10	10	10	10	10	50
12	20	26	22	27	25	24	10	10	10	10	10	50
12	21	25	20	26	24	24	10	10	10	10	10	50
12	22	27	23	27	25	25	10	10	10	10	10	50
12	23	25	22	26	23	23	10	10	10	10	10	50
12	24	27	22	27	25	25	10	10	10	10	10	50
12	25	28	25	29	28	28	10	10	10	10	10	50
12	26	28	26	28	27	28	10	10	10	10	10	50
12	27	26	22	26	24	26	10	10	10	10	10	50
12	28	27	24	27	25	28	10	10	10	10	10	50
12	29	29	24	29	27	27	10	10	10	10	10	50
12	30	27	22	27	25	25	10	10	10	10	10	50
12	31	26	22	26	24	24	10	10	10	10	10	50
01	01	31	26	29	28	30	10	10	10	10	10	50
01	02	34	29	34	32	33	10	10	10	10	10	50
01	03	33	30	35	32	31	10	10	10	10	10	50
01	04	29	25	28	26	28	10	10	10	10	10	50
01	05	32	27	30	29	31	10	10	10	10	10	50
01	06	32	27	31	29	30	10	10	10	10	10	50
01	07	33	27	33	32	30	10	10	10	10	10	50
01	08	33	28	34	32	30	10	10	10	10	10	50
01	09	31	26	32	29	30	10	10	10	10	10	50
01	10	29	23	30	28	27	10	10	10	10	10	50
01	11	27	23	26	25	25	10	10	10	10	10	50
01	12	27	23	27	25	25	10	10	10	10	10	50
01	13	31	25	30	28	30	10	10	10	10	10	50
01	14	33	28	32	30	31	10	10	10	10	10	50
01	15	34	30	34	32	33	10	10	10	10	10	50
01	16	32	28	34	31	30	10	10	10	10	10	50
01	17	30	26	30	29	28	10	10	10	10	10	50
01	18	31	26	32	30	29	10	10	10	10	10	50
01	19	30	25	30	28	26	10	10	10	10	10	50
01	20	31	24	31	29	28	10	10	10	10	10	50
01	21	35	27	35	33	32	10	10	10	10	10	50
01	22	34	28	36	33	31	10	10	10	10	10	50
01	23	32	27	33	30	30	10	10	10	10	10	50
01	24	33	28	36	33	32	10	10	10	10	10	50
01	25	35	29	35	34	33	10	10	10	10	10	50
01	26	33	27	34	32	31	10	10	10	10	10	50
01	27	32	26	32	30	29	10	10	10	10	10	50
01	28	32	27	33	30	30	10	10	10	10	10	50
01	29	29	25	30	28	27	10	10	10	10	10	50
01	30	33	27	34	31	31	10	10	10	10	10	50
01	31	34	27	35	32	30	10	10	10	10	10	50
02	01	28	22	27	25	26	10	10	10	10	10	50
02	02	32	26	29	27	31	10	10	10	10	10	50
02	03	33	28	34	31	31	10	10	10	10	10	50
02	04	32	26	33	30	29	10	10	10	10	10	50
02	05	34	26	34	32	30	10	10	10	10	10	50
02	06	32	25	33	30	29	10	10	10	10	10	50
02	07	31	24	31	29	29	10	10	10	10	10	50
02	08	31	25	31	29	28	10	10	10	10	10	50
02	09	33	27	33	31	31	10	10	10	10	10	50
02	10	33	28	35	32	32	10	10	10	10	10	50
02	11	35	29	36	32	33	10	10	10	10	10	50
02	12	33	28	35	32	34	10	10	10	10	10	50
02	13	33	29	35	33	32	10	10	10	10	10	50
02	14	32	25	31	29	28	10	10	10	10	10	50
02	15	34	27	34	31	31	10	10	10	10	10	50
02	16	32	25	32	30	29	10	10	10	10	10	50
02	17	31	24	29	28	28	10	10	10	10	10	50
02	18	30	24	30	28	28	10	10	10	10	10	50
02	19	35	28	36	33	32	10	10	10	10	10	50
02	20	29	23	32	28	26	10	10	10	10	10	50
02	21	26	18	26	25	23	10	10	10	10	10	50
02	22	28	21	26	25	25	10	10	10	10	10	50
02	23	31	23	30	28	28	10	10	10	10	10	50
02	24	29	23	31	29	27	10	10	10	10	10	50
02	25	28	22	28	27	26	10	10	10	10	10	50
02	26	29	24	30	28	26	10	10	10	10	10	50
02	27	29	23	30	27	25	10	10	10	10	10	50
02	28	26	21	28	25	23	10	10	10	10	10	50
03	01	23	18	22	21	21	10	10	10	10	10	50
03	02	25	19	25	23	23	10	10	10	10	10	50
03	03	29	23	29	27	27	10	10	10	10	10	50
03	04	28	21	29	27	27	10	10	10	10	10	50
03	05	27	23	30	26	25	10	10	10	10	10	50
03	06	26	22	29	25	24	10	10	10	10	10	50
03	07	21	18	23	20	20	10	10	10	10	10	50
03	08	20	14	21	18	18	10	10	10	10	10	50
03	09	19	12	18	17	15	10	10	10	10	10	50
03	10	13	8	14	12	12	10	10	10	10	10	50

03	11	16	10	15	13	14	10	10	10	10	10	50
03	12	14	11	15	13	13	10	10	10	10	10	50
03	13	16	12	16	14	13	10	10	10	10	10	50
03	14	16	13	17	16	14	10	10	10	10	10	50
03	15	16	11	16	14	14	10	10	10	10	10	50
03	16	14	11	16	12	12	10	10	10	10	10	50
03	17	17	12	18	15	15	10	10	10	10	10	50
03	18	16	11	16	14	13	10	10	10	10	10	50
03	19	16	12	17	15	15	10	10	10	10	10	50
03	20	16	12	17	15	14	10	10	10	10	10	50
03	21	13	13	14	12	13	10	10	10	10	10	50
03	22	15	12	16	14	13	10	10	10	10	10	50
03	23	14	10	15	13	13	10	10	10	10	10	50
03	24	17	14	19	16	15	10	10	10	10	10	50
03	25	16	15	17	15	16	10	10	10	10	10	50
03	26	18	14	20	17	17	10	10	10	10	10	50
03	27	16	12	18	16	13	10	10	10	10	10	50
03	28	15	10	15	13	12	10	10	10	10	10	50
03	29	16	13	19	16	15	10	10	10	10	10	50
03	30	13	10	14	12	12	10	10	10	10	10	50
03	31	7	7	10	7	5	10	10	10	10	10	50
04	01	9	6	11	8	7	10	10	10	10	10	50
04	02	8	5	9	7	6	10	10	10	10	10	50
04	03	9	6	9	8	7	10	10	10	10	10	50
04	04	13	10	13	11	11	10	10	10	10	10	50
04	05	14	11	15	13	13	10	10	10	10	10	50
04	06	12	10	14	12	11	10	10	10	10	10	50
04	07	9	7	10	8	8	10	10	10	10	10	50
04	08	10	8	11	9	10	10	10	10	10	10	50
04	09	10	8	11	9	10	10	10	10	10	10	50
04	10	8	6	9	6	7	10	10	10	10	10	50
04	11	8	5	8	6	7	10	10	10	10	10	50
04	12	11	7	12	9	10	10	10	10	10	10	50
04	13	9	7	10	8	9	10	10	10	10	10	50
04	14	9	6	8	8	9	10	10	10	10	10	50
04	15	9	8	11	9	8	10	10	10	10	10	50
04	16	8	7	8	7	8	10	10	10	10	10	50
04	17	6	5	8	5	5	10	10	10	10	10	50
04	18	5	3	6	3	4	10	10	10	10	10	50
04	19	7	5	8	5	6	10	10	10	10	10	50
04	20	8	5	9	7	7	10	10	10	10	10	50
04	21	9	7	11	8	8	10	10	10	10	10	50
04	22	6	4	9	5	5	10	10	10	10	10	50
04	23	5	3	7	5	4	10	10	10	10	10	50
04	24	5	3	5	4	4	10	10	10	10	10	50
04	25	3	2	5	3	2	10	10	10	10	10	50
04	26	5	4	6	4	5	10	10	10	10	10	50
04	27	8	5	8	6	7	10	10	10	10	10	50
04	28	6	5	8	5	6	10	10	10	10	10	50
04	29	4	3	7	4	4	10	10	10	10	10	50
04	30	3	2	4	3	3	10	10	10	10	10	50
05	01	3	2	3	2	3	10	10	10	10	10	50
05	02	4	1	3	3	4	10	10	10	10	10	50
05	03	3	2	5	3	4	10	10	10	10	10	50
05	04	5	4	4	3	5	10	10	10	10	10	50
05	05	3	3	4	3	4	10	10	10	10	10	50
05	06	2	2	3	1	2	10	10	10	10	10	50
05	07	1	2	3	1	1	10	10	10	10	10	50
05	08	2	1	2	2	1	10	10	10	10	10	50
05	09	3	1	3	2	2	10	10	10	10	10	50
05	10	3	2	4	2	2	10	10	10	10	10	50
05	11	3	2	4	2	2	10	10	10	10	10	50
05	12	4	3	5	3	3	10	10	10	10	10	50
05	13	3	2	4	3	2	10	10	10	10	10	50
05	14	3	2	3	2	3	10	10	10	10	10	50
05	15	5	3	4	3	3	10	10	10	10	10	50
05	16	4	4	6	4	3	10	10	10	10	10	50
05	17	5	4	7	4	3	10	10	10	10	10	50
05	18	4	3	7	4	3	10	10	10	10	10	50
05	19	4	2	5	3	1	10	10	10	10	10	50
05	20	2	0	3	1	1	10	10	10	10	10	50
05	21	2	1	3	1	1	10	10	10	10	10	50
05	22	1	1	2	1	1	10	10	10	10	10	50
05	23	1	0	1	1	0	10	10	10	10	10	50
05	24	1	0	1	0	1	10	10	10	10	10	50
05	25	1	0	1	1	0	10	10	10	10	10	50
05	26	0	0	0	0	0	10	10	10	10	10	50
05	27	1	0	0	1	1	10	10	10	10	10	50
05	28	0	0	0	0	0	10	10	10	10	10	50
05	29	0	0	0	0	0	10	10	10	10	10	50
05	30	0	0	0	0	0	10	10	10	10	10	50
05	31	0	0	0	0	0	10	10	10	10	10	50
06	01	1	1	1	1	1	10	10	10	10	10	50
06	02	1	0	1	1	0	10	10	10	10	10	50
06	03	0	0	0	0	0	10	10	10	10	10	50
06	04	0	0	1	1	0	10	10	10	10	10	50
06	05	0	0	0	0	0	10	10	10	10	10	50
06	06	0	0	0	0	0	10	10	10	10	10	50
06	07	0	0	0	0	0	10	10	10	10	10	50
06	08	0	0	0	0	0	10	10	10	10	10	50
06	09	0	0	0	0	0	10	10	10	10	10	50
06	10	0	0	0	0	0	10	10	10	10	10	50
06	11	0	0	0	0	0	10	10	10	10	10	50
06	12	0	0	0	0	0	10	10	10	10	10	50
06	13	0	0	0	0	0	10	10	10	10	10	50
06	14	0	0	0	0	0	10	10	10	10	10	50
06	15	0	0	0	0	0	10	10	10	10	10	50
06	16	0	0	0	0	0	10	10	10	10	10	50
06	17	0	0	0	0	0	10	10	10	10	10	50
06	18	0	0	0	0	0	10	10	10	10	10	50
06	19	0	0	0	0	0	10	10	10	10	10	50
06	20	0	0	0	0	0	10	10	10	10	10	50
06	21	0	0	0	0	0	10	10	10	10	10	50
06	22	0	0	0	0	0	10	10	10	10	10	50
06	23	0	0	0	0	0	10	10	10	10	10	50
06	24	0	0	0	0	0	10	10	10	10	10	50
06	25	0	0	0	0	0	10	10	10	10	10	50
06	26	0	0	0	0	0	10	10	10	10	10	50
06	27	0	0	0	0	0	10	10	10	10	10	50
06	28	0	0	0	0	0	10	10	10	10	10	50
06	29	0	0	0	0	0	10	10	10	10	10	50
06	30	0	0	0	0	0	10	10	10	10	10	50
07	01	0	0	0	0	0	10	10	10	10	10	50
07	02	0	0	0	0	0	10	10	10	10	10	50
07	03	0	0	0	0	0	10	10	10	10	10	50
07	04	0	0	0	0	0	10	10	10	10	10	50
07	05	0	0	0	0	0	10	10	10	10	10	50
07	06	0	0	0	0	0	10	10	10	10	10	50

07	07	0	0	0	0	0	10	10	10	10	10	50
07	08	0	0	0	0	0	10	10	10	10	10	50
07	09	0	0	0	0	0	10	10	10	10	10	50
07	10	0	0	0	0	0	10	10	10	10	10	50
07	11	0	0	0	0	0	10	10	10	10	10	50
07	12	0	0	0	0	0	10	10	10	10	10	50
07	13	0	0	0	0	0	10	10	10	10	10	50
07	14	0	0	0	0	0	10	10	10	10	10	50
07	15	0	0	0	0	0	10	10	10	10	10	50
07	16	0	0	0	0	0	10	10	10	10	10	50
07	17	0	0	0	0	0	10	10	10	10	10	50
07	18	0	0	0	0	0	10	10	10	10	10	50
07	19	0	0	0	0	0	10	10	10	10	10	50
07	20	0	0	0	0	0	10	10	10	10	10	50
07	21	0	0	0	0	0	10	10	10	10	10	50
07	22	0	0	0	0	0	10	10	10	10	10	50
07	23	0	0	0	0	0	10	10	10	10	10	50
07	24	0	0	0	0	0	10	10	10	10	10	50
07	25	0	0	0	0	0	10	10	10	10	10	50
07	26	0	0	0	0	0	10	10	10	10	10	50
07	27	0	0	0	0	0	10	10	10	10	10	50
07	28	0	0	0	0	0	10	10	10	10	10	50
07	29	0	0	0	0	0	10	10	10	10	10	50
07	30	0	0	0	0	0	10	10	10	10	10	50
07	31	0	0	0	0	0	10	10	10	10	10	50
		4,413	3,526	4,561	4,047	4,075						

LAGGED & LAGGED & CALENDAR

		Values	STATION_NAME				Count of LAGGED & CALENDAR					
		Average of HDD										
Year	Date2	EVANSVILLE REGIONAL AIRPORT IN US	NASHVILLE INTERNATIONAL AIRPORT TN US	LEXINGTON BLUEGRASS AIRPORT KY US	LOUISVILLE INTERNATIONAL AIRPORT KY US	PADUCAH BARKLEY REGIONAL AIRPORT KY US	EVANSVILLE REGIONAL AIRPORT IN US	NASHVILLE INTERNATIONAL AIRPORT TN US	LEXINGTON BLUEGRASS AIRPORT KY US	LOUISVILLE INTERNATIONAL AIRPORT KY US	PADUCAH BARKLEY REGIONAL AIRPORT KY US	
2014	8/16/2014	0	0	0	0	0	1	1	1	1	1	5
	8/17/2014	0	0	0	0	0	1	1	1	1	1	5
	8/18/2014	0	0	0	0	0	1	1	1	1	1	5
	8/19/2014	0	0	0	0	0	1	1	1	1	1	5
	8/20/2014	0	0	0	0	0	1	1	1	1	1	5
	8/21/2014	0	0	0	0	0	1	1	1	1	1	5
	8/22/2014	0	0	0	0	0	1	1	1	1	1	5
	8/23/2014	0	0	0	0	0	1	1	1	1	1	5
	8/24/2014	0	0	0	0	0	1	1	1	1	1	5
	8/25/2014	0	0	0	0	0	1	1	1	1	1	5
	8/26/2014	0	0	0	0	0	1	1	1	1	1	5
	8/27/2014	0	0	0	0	0	1	1	1	1	1	5
	8/28/2014	0	0	0	0	0	1	1	1	1	1	5
	8/29/2014	0	0	0	0	0	1	1	1	1	1	5
	8/30/2014	0	0	0	0	0	1	1	1	1	1	5
	8/31/2014	0	0	0	0	0	1	1	1	1	1	5
	9/1/2014	0	0	0	0	0	1	1	1	1	1	5
	9/2/2014	0	0	0	0	0	1	1	1	1	1	5
	9/3/2014	0	0	0	0	0	1	1	1	1	1	5
	9/4/2014	0	0	0	0	0	1	1	1	1	1	5
	9/5/2014	0	0	0	0	0	1	1	1	1	1	5
	9/6/2014	0	0	0	0	0	1	1	1	1	1	5
	9/7/2014	0	0	0	0	0	1	1	1	1	1	5
	9/8/2014	0	0	0	0	0	1	1	1	1	1	5
	9/9/2014	0	0	0	0	0	1	1	1	1	1	5
	9/10/2014	0	0	0	0	0	1	1	1	1	1	5
	9/11/2014	0	0	0	0	0	1	1	1	1	1	5
	9/12/2014	4	0	1	0	3	1	1	1	1	1	5
	9/13/2014	6	2	5	3	5	1	1	1	1	1	5
	9/14/2014	4	0	3	2	2	1	1	1	1	1	5
	9/15/2014	1	0	1	0	0	1	1	1	1	1	5
	9/16/2014	6	0	3	1	3	1	1	1	1	1	5
	9/17/2014	6	0	3	2	4	1	1	1	1	1	5
	9/18/2014	0	0	0	0	0	1	1	1	1	1	5
	9/19/2014	0	0	0	0	0	1	1	1	1	1	5
	9/20/2014	0	0	0	0	0	1	1	1	1	1	5
	9/21/2014	0	0	0	0	0	1	1	1	1	1	5
	9/22/2014	4	0	5	3	1	1	1	1	1	1	5
	9/23/2014	4	1	6	2	2	1	1	1	1	1	5
	9/24/2014	1	0	1	0	1	1	1	1	1	1	5
	9/25/2014	0	0	0	0	0	1	1	1	1	1	5
	9/26/2014	0	0	0	0	0	1	1	1	1	1	5
	9/27/2014	0	0	0	0	0	1	1	1	1	1	5
	9/28/2014	0	0	0	0	0	1	1	1	1	1	5
	9/29/2014	0	0	0	0	0	1	1	1	1	1	5
	9/30/2014	0	0	0	0	0	1	1	1	1	1	5
	10/1/2014	0	0	0	0	0	1	1	1	1	1	5
	10/2/2014	0	0	0	0	0	1	1	1	1	1	5
	10/3/2014	6	1	3	0	7	1	1	1	1	1	5
	10/4/2014	17	15	16	13	18	1	1	1	1	1	5
	10/5/2014	10	9	12	12	9	1	1	1	1	1	5
	10/6/2014	4	0	7	3	0	1	1	1	1	1	5
	10/7/2014	0	0	2	0	0	1	1	1	1	1	5
	10/8/2014	3	0	2	1	0	1	1	1	1	1	5
	10/9/2014	0	0	5	2	0	1	1	1	1	1	5
	10/10/2014	9	0	5	8	6	1	1	1	1	1	5
	10/11/2014	10	2	9	9	10	1	1	1	1	1	5
	10/12/2014	4	0	0	2	1	1	1	1	1	1	5
	10/13/2014	0	0	0	0	0	1	1	1	1	1	5
	10/14/2014	4	2	0	0	7	1	1	1	1	1	5
	10/15/2014	10	9	6	8	10	1	1	1	1	1	5
	10/16/2014	9	10	7	7	6	1	1	1	1	1	5
	10/17/2014	2	1	2	2	1	1	1	1	1	1	5
	10/18/2014	9	8	11	9	11	1	1	1	1	1	5
	10/19/2014	14	10	11	10	14	1	1	1	1	1	5
	10/20/2014	6	9	11	7	5	1	1	1	1	1	5
	10/21/2014	10	5	11	9	7	1	1	1	1	1	5
	10/22/2014	13	11	15	12	13	1	1	1	1	1	5
	10/23/2014	14	11	10	13	17	1	1	1	1	1	5
	10/24/2014	9	6	12	10	10	1	1	1	1	1	5
	10/25/2014	0	2	6	2	0	1	1	1	1	1	5
	10/26/2014	3	0	4	2	0	1	1	1	1	1	5
	10/27/2014	0	0	0	0	0	1	1	1	1	1	5
	10/28/2014	1	0	0	0	3	1	1	1	1	1	5
	10/29/2014	13	7	10	10	13	1	1	1	1	1	5
	10/30/2014	18	13	19	16	16	1	1	1	1	1	5
	10/31/2014	20	19	22	21	20	1	1	1	1	1	5
	11/1/2014	26	23	29	24	25	1	1	1	1	1	5
	11/2/2014	25	24	25	23	25	1	1	1	1	1	5
	11/3/2014	12	13	14	11	11	1	1	1	1	1	5
	11/4/2014	10	5	7	5	8	1	1	1	1	1	5
	11/5/2014	13	8	12	10	14	1	1	1	1	1	5
	11/6/2014	18	12	18	15	20	1	1	1	1	1	5
	11/7/2014	24	18	26	19	23	1	1	1	1	1	5
	11/8/2014	20	18	21	18	21	1	1	1	1	1	5
	11/9/2014	21	18	22	18	21	1	1	1	1	1	5
	11/10/2014	13	14	14	13	8	1	1	1	1	1	5
	11/11/2014	16	10	13	14	17	1	1	1	1	1	5
	11/12/2014	32	29	29	28	33	1	1	1	1	1	5
	11/13/2014	36	32	35	36	34	1	1	1	1	1	5
	11/14/2014	37	35	40	36	37	1	1	1	1	1	5
	11/15/2014	35	30	39	33	36	1	1	1	1	1	5
	11/16/2014	30	24	28	26	29	1	1	1	1	1	5
	11/17/2014	40	33	37	38	39	1	1	1	1	1	5
	11/18/2014	48	39	48	44	47	1	1	1	1	1	5
	11/19/2014	33	28	36	32	27	1	1	1	1	1	5
	11/20/2014	36	26	37	36	34	1	1	1	1	1	5
	11/21/2014	33	25	38	34	28	1	1	1	1	1	5
	11/22/2014	13	10	17	14	9	1	1	1	1	1	5
	11/23/2014	10	8	12	10	10	1	1	1	1	1	5
	11/24/2014	14	14	14	13	15	1	1	1	1	1	5
	11/25/2014	30	22	25	25	29	1	1	1	1	1	5
	11/26/2014	33	25	30	29	32	1	1	1	1	1	5
	11/27/2014	37	31	34	31	33	1	1	1	1	1	5

	11/28/2014	32	30	35	32	28	1	1	1	1	1	5
	11/29/2014	15	16	20	18	12	1	1	1	1	1	5
	11/30/2014	7	1	4	0	7	1	1	1	1	1	5
	12/1/2014	25	13	17	14	26	1	1	1	1	1	5
	12/2/2014	30	20	26	26	30	1	1	1	1	1	5
	12/3/2014	28	19	29	24	25	1	1	1	1	1	5
	12/4/2014	26	19	29	27	23	1	1	1	1	1	5
	12/5/2014	14	7	16	15	12	1	1	1	1	1	5
	12/6/2014	20	13	17	14	15	1	1	1	1	1	5
	12/7/2014	26	20	27	24	23	1	1	1	1	1	5
	12/8/2014	23	18	24	22	24	1	1	1	1	1	5
	12/9/2014	24	22	25	23	26	1	1	1	1	1	5
	12/10/2014	28	27	31	28	28	1	1	1	1	1	5
	12/11/2014	32	29	31	28	31	1	1	1	1	1	5
	12/12/2014	32	29	32	30	28	1	1	1	1	1	5
	12/13/2014	22	28	25	20	20	1	1	1	1	1	5
	12/14/2014	18	21	22	18	14	1	1	1	1	1	5
	12/15/2014	15	23	19	17	15	1	1	1	1	1	5
	12/16/2014	20	16	20	18	22	1	1	1	1	1	5
	12/17/2014	31	28	33	31	29	1	1	1	1	1	5
	12/18/2014	32	29	35	33	30	1	1	1	1	1	5
	12/19/2014	31	27	37	33	27	1	1	1	1	1	5
	12/20/2014	31	27	34	31	28	1	1	1	1	1	5
	12/21/2014	29	25	34	30	28	1	1	1	1	1	5
	12/22/2014	22	17	20	21	17	1	1	1	1	1	5
	12/23/2014	14	10	11	10	15	1	1	1	1	1	5
	12/24/2014	22	16	16	16	21	1	1	1	1	1	5
	12/25/2014	21	22	28	25	22	1	1	1	1	1	5
	12/26/2014	18	22	23	20	16	1	1	1	1	1	5
	12/27/2014	20	12	16	15	19	1	1	1	1	1	5
	12/28/2014	28	21	25	23	28	1	1	1	1	1	5
	12/29/2014	29	26	32	28	32	1	1	1	1	1	5
	12/30/2014	34	29	35	32	33	1	1	1	1	1	5
	12/31/2014	41	36	42	40	39	1	1	1	1	1	5
2015	1/1/2015	33	33	36	33	35	1	1	1	1	1	5
	1/2/2015	28	24	29	28	27	1	1	1	1	1	5
	1/3/2015	14	11	15	14	13	1	1	1	1	1	5
	1/4/2015	28	19	23	22	29	1	1	1	1	1	5
	1/5/2015	43	38	45	43	41	1	1	1	1	1	5
	1/6/2015	35	32	38	36	35	1	1	1	1	1	5
	1/7/2015	50	48	53	52	49	1	1	1	1	1	5
	1/8/2015	50	48	52	50	50	1	1	1	1	1	5
	1/9/2015	44	39	47	45	45	1	1	1	1	1	5
	1/10/2015	47	42	49	47	45	1	1	1	1	1	5
	1/11/2015	32	29	33	33	29	1	1	1	1	1	5
	1/12/2015	33	24	29	30	32	1	1	1	1	1	5
	1/13/2015	39	33	38	37	38	1	1	1	1	1	5
	1/14/2015	39	32	38	35	36	1	1	1	1	1	5
	1/15/2015	31	31	36	31	34	1	1	1	1	1	5
	1/16/2015	29	26	32	27	28	1	1	1	1	1	5
	1/17/2015	28	21	23	21	18	1	1	1	1	1	5
	1/18/2015	24	17	25	21	20	1	1	1	1	1	5
	1/19/2015	23	15	25	21	21	1	1	1	1	1	5
	1/20/2015	23	12	21	19	22	1	1	1	1	1	5
	1/21/2015	24	19	24	20	23	1	1	1	1	1	5
	1/22/2015	31	26	33	29	31	1	1	1	1	1	5
	1/23/2015	31	29	32	29	32	1	1	1	1	1	5
	1/24/2015	28	26	36	29	28	1	1	1	1	1	5
	1/25/2015	26	21	27	24	25	1	1	1	1	1	5
	1/26/2015	33	26	33	33	31	1	1	1	1	1	5
	1/27/2015	31	28	39	34	28	1	1	1	1	1	5
	1/28/2015	29	24	40	34	28	1	1	1	1	1	5
	1/29/2015	20	11	22	20	18	1	1	1	1	1	5
	1/30/2015	31	26	36	30	29	1	1	1	1	1	5
	1/31/2015	31	30	35	33	30	1	1	1	1	1	5
	2/1/2015	24	16	24	21	22	1	1	1	1	1	5
	2/2/2015	38	30	32	31	37	1	1	1	1	1	5
	2/3/2015	33	33	36	33	34	1	1	1	1	1	5
	2/4/2015	28	24	25	24	25	1	1	1	1	1	5
	2/5/2015	42	36	42	42	40	1	1	1	1	1	5
	2/6/2015	34	30	39	34	32	1	1	1	1	1	5
	2/7/2015	19	18	19	16	17	1	1	1	1	1	5
	2/8/2015	13	9	13	10	11	1	1	1	1	1	5
	2/9/2015	26	19	26	23	23	1	1	1	1	1	5
	2/10/2015	28	28	37	29	29	1	1	1	1	1	5
	2/11/2015	26	26	32	26	26	1	1	1	1	1	5
	2/12/2015	38	35	38	38	40	1	1	1	1	1	5
	2/13/2015	38	37	42	39	40	1	1	1	1	1	5
	2/14/2015	41	31	43	40	35	1	1	1	1	1	5
	2/15/2015	49	45	52	49	47	1	1	1	1	1	5
	2/16/2015	49	41	52	50	49	1	1	1	1	1	5
	2/17/2015	52	44	55	50	53	1	1	1	1	1	5
	2/18/2015	50	47	54	51	51	1	1	1	1	1	5
	2/19/2015	62	52	65	61	61	1	1	1	1	1	5
	2/20/2015	52	44	61	55	44	1	1	1	1	1	5
	2/21/2015	33	26	34	34	32	1	1	1	1	1	5
	2/22/2015	39	28	32	36	37	1	1	1	1	1	5
	2/23/2015	49	39	48	46	47	1	1	1	1	1	5
	2/24/2015	43	36	48	44	42	1	1	1	1	1	5
	2/25/2015	37	36	36	34	38	1	1	1	1	1	5
	2/26/2015	41	29	41	39	40	1	1	1	1	1	5
	2/27/2015	46	39	50	45	46	1	1	1	1	1	5
	2/28/2015	38	27	40	38	38	1	1	1	1	1	5
	3/1/2015	31	20	29	29	29	1	1	1	1	1	5
	3/2/2015	33	24	34	32	32	1	1	1	1	1	5
	3/3/2015	22	11	21	18	20	1	1	1	1	1	5
	3/4/2015	33	19	27	30	32	1	1	1	1	1	5
	3/5/2015	49	44	48	43	49	1	1	1	1	1	5
	3/6/2015	49	42	53	45	53	1	1	1	1	1	5
	3/7/2015	28	23	32	28	31	1	1	1	1	1	5
	3/8/2015	25	17	24	21	27	1	1	1	1	1	5
	3/9/2015	22	13	18	17	19	1	1	1	1	1	5
	3/10/2015	15	5	12	14	13	1	1	1	1	1	5
	3/11/2015	12	13	10	7	11	1	1	1	1	1	5
	3/12/2015	11	9	13	11	12	1	1	1	1	1	5
	3/13/2015	11	8	12	9	8	1	1	1	1	1	5
	3/14/2015	10	8	11	7	11	1	1	1	1	1	5
	3/15/2015	14	7	12	10	11	1	1	1	1	1	5
	3/16/2015	5	6	5	0	9	1	1	1	1	1	5
	3/17/2015	15	4	15	13	12	1	1	1	1	1	5
	3/18/2015	22	17	28	24	20	1	1	1	1	1	5
	3/19/2015	20	17	22	19	20	1	1	1	1	1	5
	3/20/2015	18	12	19	17	20	1	1	1	1	1	5
	3/21/2015	10	11	13	9	13	1	1	1	1	1	5
	3/22/2015	11	9	16	12	11	1	1	1	1	1	5
	3/23/2015	13	6	20	15	11	1	1	1	1	1	5
	3/24/2015	20	3	25	22	11	1	1	1	1	1	5
	3/25/2015	6	0	4	3	0	1	1	1	1	1	5

3/26/2015	21	11	15	15	22	1	1	1	1	1	5
3/27/2015	28	23	31	29	29	1	1	1	1	1	5
3/28/2015	30	27	35	32	29	1	1	1	1	1	5
3/29/2015	20	21	25	22	19	1	1	1	1	1	5
3/30/2015	10	7	13	10	11	1	1	1	1	1	5
3/31/2015	5	4	7	3	0	1	1	1	1	1	5
4/1/2015	8	2	15	8	5	1	1	1	1	1	5
4/2/2015	0	0	3	0	0	1	1	1	1	1	5
4/3/2015	8	0	8	6	6	1	1	1	1	1	5
4/4/2015	17	14	20	17	16	1	1	1	1	1	5
4/5/2015	15	13	16	14	15	1	1	1	1	1	5
4/6/2015	6	3	6	2	6	1	1	1	1	1	5
4/7/2015	0	0	1	0	0	1	1	1	1	1	5
4/8/2015	0	0	0	0	0	1	1	1	1	1	5
4/9/2015	0	0	0	0	0	1	1	1	1	1	5
4/10/2015	7	3	5	0	7	1	1	1	1	1	5
4/11/2015	10	7	13	9	6	1	1	1	1	1	5
4/12/2015	4	0	6	1	0	1	1	1	1	1	5
4/13/2015	0	0	0	0	0	1	1	1	1	1	5
4/14/2015	4	1	7	6	6	1	1	1	1	1	5
4/15/2015	3	0	9	5	0	1	1	1	1	1	5
4/16/2015	0	1	1	0	0	1	1	1	1	1	5
4/17/2015	0	0	0	0	0	1	1	1	1	1	5
4/18/2015	0	0	0	0	0	1	1	1	1	1	5
4/19/2015	1	0	0	0	0	1	1	1	1	1	5
4/20/2015	11	8	9	8	11	1	1	1	1	1	5
4/21/2015	10	9	12	8	8	1	1	1	1	1	5
4/22/2015	16	5	14	12	11	1	1	1	1	1	5
4/23/2015	15	9	19	14	12	1	1	1	1	1	5
4/24/2015	15	11	19	13	12	1	1	1	1	1	5
4/25/2015	3	0	12	10	0	1	1	1	1	1	5
4/26/2015	9	10	13	9	7	1	1	1	1	1	5
4/27/2015	10	9	16	10	10	1	1	1	1	1	5
4/28/2015	10	9	15	10	10	1	1	1	1	1	5
4/29/2015	7	5	11	7	7	1	1	1	1	1	5
4/30/2015	7	4	10	8	6	1	1	1	1	1	5
5/1/2015	8	7	9	6	10	1	1	1	1	1	5
5/2/2015	4	2	6	0	5	1	1	1	1	1	5
5/3/2015	0	0	3	0	0	1	1	1	1	1	5
5/4/2015	0	0	0	0	0	1	1	1	1	1	5
5/5/2015	0	0	0	0	0	1	1	1	1	1	5
5/6/2015	0	0	0	0	0	1	1	1	1	1	5
5/7/2015	0	0	0	0	0	1	1	1	1	1	5
5/8/2015	0	0	0	0	0	1	1	1	1	1	5
5/9/2015	0	0	0	0	0	1	1	1	1	1	5
5/10/2015	0	0	0	0	0	1	1	1	1	1	5
5/11/2015	0	0	0	0	0	1	1	1	1	1	5
5/12/2015	4	0	2	0	5	1	1	1	1	1	5
5/13/2015	5	0	7	3	3	1	1	1	1	1	5
5/14/2015	1	0	3	0	0	1	1	1	1	1	5
5/15/2015	0	0	0	0	0	1	1	1	1	1	5
5/16/2015	0	0	0	0	0	1	1	1	1	1	5
5/17/2015	0	0	0	0	0	1	1	1	1	1	5
5/18/2015	0	0	0	0	0	1	1	1	1	1	5
5/19/2015	3	0	0	0	0	1	1	1	1	1	5
5/20/2015	10	0	7	5	10	1	1	1	1	1	5
5/21/2015	12	10	14	8	11	1	1	1	1	1	5
5/22/2015	5	5	7	2	6	1	1	1	1	1	5
5/23/2015	0	0	1	0	0	1	1	1	1	1	5
5/24/2015	0	0	0	0	0	1	1	1	1	1	5
5/25/2015	0	0	0	0	0	1	1	1	1	1	5
5/26/2015	0	0	0	0	0	1	1	1	1	1	5
5/27/2015	0	0	0	0	0	1	1	1	1	1	5
5/28/2015	0	0	0	0	0	1	1	1	1	1	5
5/29/2015	0	0	0	0	0	1	1	1	1	1	5
5/30/2015	0	0	0	0	0	1	1	1	1	1	5
5/31/2015	3	0	0	0	1	1	1	1	1	1	5
6/1/2015	3	0	7	4	1	1	1	1	1	1	5
6/2/2015	3	0	8	2	1	1	1	1	1	1	5
6/3/2015	1	0	3	0	0	1	1	1	1	1	5
6/4/2015	0	0	0	0	0	1	1	1	1	1	5
6/5/2015	0	0	0	0	0	1	1	1	1	1	5
6/6/2015	0	0	0	0	0	1	1	1	1	1	5
6/7/2015	0	0	0	0	0	1	1	1	1	1	5
6/8/2015	0	0	0	0	0	1	1	1	1	1	5
6/9/2015	0	0	0	0	0	1	1	1	1	1	5
6/10/2015	0	0	0	0	0	1	1	1	1	1	5
6/11/2015	0	0	0	0	0	1	1	1	1	1	5
6/12/2015	0	0	0	0	0	1	1	1	1	1	5
6/13/2015	0	0	0	0	0	1	1	1	1	1	5
6/14/2015	0	0	0	0	0	1	1	1	1	1	5
6/15/2015	0	0	0	0	0	1	1	1	1	1	5
6/16/2015	0	0	0	0	0	1	1	1	1	1	5
6/17/2015	0	0	0	0	0	1	1	1	1	1	5
6/18/2015	0	0	0	0	0	1	1	1	1	1	5
6/19/2015	0	0	0	0	0	1	1	1	1	1	5
6/20/2015	0	0	0	0	0	1	1	1	1	1	5
6/21/2015	0	0	0	0	0	1	1	1	1	1	5
6/22/2015	0	0	0	0	0	1	1	1	1	1	5
6/23/2015	0	0	0	0	0	1	1	1	1	1	5
6/24/2015	0	0	0	0	0	1	1	1	1	1	5
6/25/2015	0	0	0	0	0	1	1	1	1	1	5
6/26/2015	0	0	0	0	0	1	1	1	1	1	5
6/27/2015	0	0	0	0	0	1	1	1	1	1	5
6/28/2015	0	0	0	0	0	1	1	1	1	1	5
6/29/2015	0	0	0	0	0	1	1	1	1	1	5
6/30/2015	0	0	0	0	0	1	1	1	1	1	5
7/1/2015	0	0	0	0	0	1	1	1	1	1	5
7/2/2015	0	0	0	0	0	1	1	1	1	1	5
7/3/2015	0	0	0	0	0	1	1	1	1	1	5
7/4/2015	0	0	0	0	0	1	1	1	1	1	5
7/5/2015	0	0	0	0	0	1	1	1	1	1	5
7/6/2015	0	0	0	0	0	1	1	1	1	1	5
7/7/2015	0	0	0	0	0	1	1	1	1	1	5
7/8/2015	0	0	0	0	0	1	1	1	1	1	5
7/9/2015	0	0	0	0	0	1	1	1	1	1	5
7/10/2015	0	0	0	0	0	1	1	1	1	1	5
7/11/2015	0	0	0	0	0	1	1	1	1	1	5
7/12/2015	0	0	0	0	0	1	1	1	1	1	5
7/13/2015	0	0	0	0	0	1	1	1	1	1	5
7/14/2015	0	0	0	0	0	1	1	1	1	1	5
7/15/2015	0	0	0	0	0	1	1	1	1	1	5
7/16/2015	0	0	0	0	0	1	1	1	1	1	5
7/17/2015	0	0	0	0	0	1	1	1	1	1	5
7/18/2015	0	0	0	0	0	1	1	1	1	1	5
7/19/2015	0	0	0	0	0	1	1	1	1	1	5
7/20/2015	0	0	0	0	0	1	1	1	1	1	5
7/21/2015	0	0	0	0	0	1	1	1	1	1	5

7/22/2015	0	0	0	0	0	1	1	1	1	1	5
7/23/2015	0	0	0	0	0	1	1	1	1	1	5
7/24/2015	0	0	0	0	0	1	1	1	1	1	5
7/25/2015	0	0	0	0	0	1	1	1	1	1	5
7/26/2015	0	0	0	0	0	1	1	1	1	1	5
7/27/2015	0	0	0	0	0	1	1	1	1	1	5
7/28/2015	0	0	0	0	0	1	1	1	1	1	5
7/29/2015	0	0	0	0	0	1	1	1	1	1	5
7/30/2015	0	0	0	0	0	1	1	1	1	1	5
7/31/2015	0	0	0	0	0	1	1	1	1	1	5
8/1/2015	0	0	0	0	0	1	1	1	1	1	5
8/2/2015	0	0	0	0	0	1	1	1	1	1	5
8/3/2015	0	0	0	0	0	1	1	1	1	1	5
8/4/2015	0	0	0	0	0	1	1	1	1	1	5
8/5/2015	0	0	0	0	0	1	1	1	1	1	5
8/6/2015	0	0	0	0	0	1	1	1	1	1	5
8/7/2015	0	0	0	0	0	1	1	1	1	1	5
8/8/2015	0	0	0	0	0	1	1	1	1	1	5
8/9/2015	0	0	0	0	0	1	1	1	1	1	5
8/10/2015	0	0	0	0	0	1	1	1	1	1	5
8/11/2015	0	0	0	0	0	1	1	1	1	1	5
8/12/2015	0	0	0	0	0	1	1	1	1	1	5
8/13/2015	0	0	0	0	0	1	1	1	1	1	5
8/14/2015	0	0	0	0	0	1	1	1	1	1	5
8/15/2015	0	0	0	0	0	1	1	1	1	1	5
8/16/2015	0	0	0	0	0	1	1	1	1	1	5
8/17/2015	0	0	0	0	0	1	1	1	1	1	5
8/18/2015	0	0	0	0	0	1	1	1	1	1	5
8/19/2015	0	0	0	0	0	1	1	1	1	1	5
8/20/2015	0	0	0	0	0	1	1	1	1	1	5
8/21/2015	0	0	0	0	0	1	1	1	1	1	5
8/22/2015	0	0	0	0	0	1	1	1	1	1	5
8/23/2015	0	0	0	0	0	1	1	1	1	1	5
8/24/2015	0	0	0	0	0	1	1	1	1	1	5
8/25/2015	0	0	0	0	0	1	1	1	1	1	5
8/26/2015	0	0	0	0	0	1	1	1	1	1	5
8/27/2015	0	0	0	0	0	1	1	1	1	1	5
8/28/2015	0	0	0	0	0	1	1	1	1	1	5
8/29/2015	0	0	0	0	0	1	1	1	1	1	5
8/30/2015	0	0	0	0	0	1	1	1	1	1	5
8/31/2015	0	0	0	0	0	1	1	1	1	1	5
Calendar	4,713	3,778	4,962	4,393	4,478						
Lagged	4,713	3,778	4,962	4,393	4,478						

STATION	STATION_NAME	DATE	TMAX	TMIN	C-MAX	C-MIN	F-MAX	F-MIN	HDD	Year	Month	Day	LAGGED & CALENDAR	LAGGED PERIOD	10YR LAGGED NORMALS	FY2013	FY2015	Date	30Yr Norms	Notes			
GHCND:USW00093817	EVANSVILLE REGIONAL AIRPORT IN US	20050916	250	178	25.0	17.8	77	64	0	2005	09	16			10YR LAGGED NORMALS			9/16/2005			Calendar Period		
GHCND:USW00093817	EVANSVILLE REGIONAL AIRPORT IN US	20050917	233	128	23.3	12.8	74	55	0	2005	09	17			10YR LAGGED NORMALS			9/17/2005			9/1/2014	8/31/2015	
GHCND:USW00093817	EVANSVILLE REGIONAL AIRPORT IN US	20050918	244	117	24.4	11.7	76	53	0	2005	09	18			10YR LAGGED NORMALS			9/18/2005					
GHCND:USW00093817	EVANSVILLE REGIONAL AIRPORT IN US	20050919	322	150	32.2	15.0	90	59	0	2005	09	19			10YR LAGGED NORMALS			9/19/2005			Lagged Period		
GHCND:USW00093817	EVANSVILLE REGIONAL AIRPORT IN US	20050920	300	189	30.0	18.9	86	66	0	2005	09	20			10YR LAGGED NORMALS			9/20/2005			8/16/2014	8/15/2015	
GHCND:USW00093817	EVANSVILLE REGIONAL AIRPORT IN US	20050921	300	172	30.0	17.2	86	63	0	2005	09	21			10YR LAGGED NORMALS			9/21/2005					
GHCND:USW00093817	EVANSVILLE REGIONAL AIRPORT IN US	20050922	328	178	32.8	17.8	91	64	0	2005	09	22			10YR LAGGED NORMALS			9/22/2005			10YR Lagged Period		
GHCND:USW00093817	EVANSVILLE REGIONAL AIRPORT IN US	20050923	322	211	32.2	21.1	90	70	0	2005	09	23			10YR LAGGED NORMALS			9/23/2005			8/16/2005	8/15/2015	
GHCND:USW00093817	EVANSVILLE REGIONAL AIRPORT IN US	20050924	311	200	31.1	20.0	88	68	0	2005	09	24			10YR LAGGED NORMALS			9/24/2005					
GHCND:USW00093817	EVANSVILLE REGIONAL AIRPORT IN US	20050925	256	211	25.6	21.1	78	70	0	2005	09	25			10YR LAGGED NORMALS			9/25/2005			30YR Calendar Period		
GHCND:USW00093817	EVANSVILLE REGIONAL AIRPORT IN US	20050926	278	183	27.8	18.3	82	65	0	2005	09	26			10YR LAGGED NORMALS			9/26/2005			4/1/1985	3/31/2015	
GHCND:USW00093817	EVANSVILLE REGIONAL AIRPORT IN US	20050927	267	156	26.7	15.6	80	60	0	2005	09	27			10YR LAGGED NORMALS			9/27/2005					
GHCND:USW00093817	EVANSVILLE REGIONAL AIRPORT IN US	20050928	283	133	28.3	13.3	83	56	0	2005	09	28			10YR LAGGED NORMALS			9/28/2005			FY2013		
GHCND:USW00093817	EVANSVILLE REGIONAL AIRPORT IN US	20050929	189	78	18.9	7.8	66	46	9	2005	09	29			10YR LAGGED NORMALS			9/29/2005			9/16/2012	9/15/2013	
GHCND:USW00093817	EVANSVILLE REGIONAL AIRPORT IN US	20050930	222	61	22.2	6.1	72	43	7	2005	09	30			10YR LAGGED NORMALS			9/30/2005					
GHCND:USW00093817	EVANSVILLE REGIONAL AIRPORT IN US	20051001	272	100	27.2	10.0	81	50	0	2005	10	01			10YR LAGGED NORMALS			10/1/2005			FY2015		
GHCND:USW00093817	EVANSVILLE REGIONAL AIRPORT IN US	20051002	306	194	30.6	19.4	87	67	0	2005	10	02			10YR LAGGED NORMALS			10/2/2005			9/16/2014	9/15/2015	
GHCND:USW00093817	EVANSVILLE REGIONAL AIRPORT IN US	20051003	300	172	30.0	17.2	86	63	0	2005	10	03			10YR LAGGED NORMALS			10/3/2005					
GHCND:USW00093817	EVANSVILLE REGIONAL AIRPORT IN US	20051004	311	178	31.1	17.8	88	64	0	2005	10	04			10YR LAGGED NORMALS			10/4/2005					1986
GHCND:USW00093817	EVANSVILLE REGIONAL AIRPORT IN US	20051005	300	156	30.0	15.6	86	60	0	2005	10	05			10YR LAGGED NORMALS			10/5/2005					2015
GHCND:USW00093817	EVANSVILLE REGIONAL AIRPORT IN US	20051006	200	122	20.0	12.2	68	54	4	2005	10	06			10YR LAGGED NORMALS			10/6/2005			54750		29
GHCND:USW00093817	EVANSVILLE REGIONAL AIRPORT IN US	20051007	189	83	18.9	8.3	66	47	8	2005	10	07			10YR LAGGED NORMALS			10/7/2005					
GHCND:USW00093817	EVANSVILLE REGIONAL AIRPORT IN US	20051008	172	72	17.2	7.2	63	45	11	2005	10	08			10YR LAGGED NORMALS			10/8/2005				Missing	3/1/1985
GHCND:USW00093817	EVANSVILLE REGIONAL AIRPORT IN US	20051009	200	83	20.0	8.3	68	47	7	2005	10	09			10YR LAGGED NORMALS			10/9/2005					2/28/1986
GHCND:USW00093817	EVANSVILLE REGIONAL AIRPORT IN US	20051010	156	122	15.6	12.2	60	54	8	2005	10	10			10YR LAGGED NORMALS			10/10/2005					
GHCND:USW00093817	EVANSVILLE REGIONAL AIRPORT IN US	20051011	206	139	20.6	13.9	69	57	2	2005	10	11			10YR LAGGED NORMALS			10/11/2005					
GHCND:USW00093817	EVANSVILLE REGIONAL AIRPORT IN US	20051012	250	122	25.0	12.2	77	54	0	2005	10	12			10YR LAGGED NORMALS			10/12/2005					
GHCND:USW00093817	EVANSVILLE REGIONAL AIRPORT IN US	20051013	250	100	25.0	10.0	77	50	1	2005	10	13			10YR LAGGED NORMALS			10/13/2005					
GHCND:USW00093817	EVANSVILLE REGIONAL AIRPORT IN US	20051014	256	111	25.6	11.1	78	52	0	2005	10	14			10YR LAGGED NORMALS			10/14/2005					
GHCND:USW00093817	EVANSVILLE REGIONAL AIRPORT IN US	20051015	244	61	24.4	6.1	76	43	5	2005	10	15			10YR LAGGED NORMALS			10/15/2005					
GHCND:USW00093817	EVANSVILLE REGIONAL AIRPORT IN US	20051016	222	50	22.2	5.0	72	41	8	2005	10	16			10YR LAGGED NORMALS			10/16/2005					
GHCND:USW00093817	EVANSVILLE REGIONAL AIRPORT IN US	20051017	250	44	25.0	4.4	77	40	6	2005	10	17			10YR LAGGED NORMALS			10/17/2005					
GHCND:USW00093817	EVANSVILLE REGIONAL AIRPORT IN US	20051018	272	94	27.2	9.4	81	49	0	2005	10	18			10YR LAGGED NORMALS			10/18/2005					
GHCND:USW00093817	EVANSVILLE REGIONAL AIRPORT IN US	20051019	311	89	31.1	8.9	88	48	0	2005	10	19			10YR LAGGED NORMALS			10/19/2005					
GHCND:USW00093817	EVANSVILLE REGIONAL AIRPORT IN US	20051020	239	128	23.9	12.8	75	55	0	2005	10	20			10YR LAGGED NORMALS			10/20/2005					
GHCND:USW00093817	EVANSVILLE REGIONAL AIRPORT IN US	20051021	172	100	17.2	10.0	63	50	8	2005	10	21			10YR LAGGED NORMALS			10/21/2005					
GHCND:USW00093817	EVANSVILLE REGIONAL AIRPORT IN US	20051022	178	78	17.8	7.8	64	46	10	2005	10	22			10YR LAGGED NORMALS			10/22/2005					
GHCND:USW00093817	EVANSVILLE REGIONAL AIRPORT IN US	20051023	122	44	12.2	4.4	54	40	18	2005	10	23			10YR LAGGED NORMALS			10/23/2005					
GHCND:USW00093817	EVANSVILLE REGIONAL AIRPORT IN US	20051024	94	56	9.4	5.6	49	42	19	2005	10	24			10YR LAGGED NORMALS			10/24/2005					
GHCND:USW00093817	EVANSVILLE REGIONAL AIRPORT IN US	20051025	139	33	13.9	3.3	57	38	17	2005	10	25			10YR LAGGED NORMALS			10/25/2005					
GHCND:USW00093817	EVANSVILLE REGIONAL AIRPORT IN US	20051026	144	22	14.4	2.2	58	36	18	2005	10	26			10YR LAGGED NORMALS			10/26/2005					
GHCND:USW00093817	EVANSVILLE REGIONAL AIRPORT IN US	20051027	144	28	14.4	2.8	58	37	17	2005	10	27			10YR LAGGED NORMALS			10/27/2005					
GHCND:USW00093817	EVANSVILLE REGIONAL AIRPORT IN US	20051028	150	0	15.0	-	59	32	19	2005	10	28			10YR LAGGED NORMALS			10/28/2005					
GHCND:USW00093817	EVANSVILLE REGIONAL AIRPORT IN US	20051029	150	-17	15.0	(1.7)	59	29	21	2005	10	29			10YR LAGGED NORMALS			10/29/2005					
GHCND:USW00093817	EVANSVILLE REGIONAL AIRPORT IN US	20051030	194	-11	19.4	(1.1)	67	30	16	2005	10	30			10YR LAGGED NORMALS			10/30/2005					
GHCND:USW00093817	EVANSVILLE REGIONAL AIRPORT IN US	20051031	228	100	22.8	10.0	73	50	3	2005	10	31			10YR LAGGED NORMALS			10/31/2005					
GHCND:USW00093817	EVANSVILLE REGIONAL AIRPORT IN US	20051101	150	39	15.0	3.9	59	39	16	2005	11	01			10YR LAGGED NORMALS			11/1/2005					
GHCND:USW00093817	EVANSVILLE REGIONAL AIRPORT IN US	20051102	206	22	20.6	2.2	69	36	12	2005	11	02			10YR LAGGED NORMALS			11/2/2005					
GHCND:USW00093817	EVANSVILLE REGIONAL AIRPORT IN US	20051103	228	83	22.8	8.3	73	47	5	2005	11	03			10YR LAGGED NORMALS			11/3/2005					
GHCND:USW00093817	EVANSVILLE REGIONAL AIRPORT IN US	20051104	228	144	22.8	14.4	73	58	0	2005	11	04			10YR LAGGED NORMALS			11/4/2005					
GHCND:USW00093817	EVANSVILLE REGIONAL AIRPORT IN US	20051105	250	144	25.0	14.4	77	58	0	2005	11	05			10YR LAGGED NORMALS			11/5/2005					
GHCND:USW00093817	EVANSVILLE REGIONAL AIRPORT IN US	20051106	217	61	21.7	6.1	71	43	8	2005	11	06			10YR LAGGED NORMALS			11/6/2005					
GHCND:USW00093817	EVANSVILLE REGIONAL AIRPORT IN US	20051107	200	33	20.0	3.3	68	38	12	2005	11	07			10YR LAGGED NORMALS			11/7/2005					
GHCND:USW00093817	EVANSVILLE REGIONAL AIRPORT IN US	20051108	261	111	26.1	11.1	79	52	0	2005	11	08			10YR LAGGED NORMALS			11/8/2005					
GHCND:USW00093817	EVANSVILLE REGIONAL AIRPORT IN US	20051109	244	94	24.4	9.4	76	49	2	2005	11	09			10YR LAGGED NORMALS			11/9/2005					
GHCND:USW00093817	EVANSVILLE REGIONAL AIRPORT IN US	20051110	117	6	11.7	0.6	53	33	22	2005	11	10			10YR LAGGED NORMALS			11/10/2005					
GHCND:USW00093817	EVANSVILLE REGIONAL AIRPORT IN US	20051111	172	-11	17.2	(1.1)	63	30	18	2005	11	11			10YR LAGGED NORMALS			11/11/2005					
GHCND:USW00093817	EVANSVILLE REGIONAL AIRPORT IN US	20051112	217	39	21.7	3.9	71	39	10	2005	11	12			10YR LAGGED NORMALS			11/12/2005					
GHCND:USW00093817	EVANSVILLE REGIONAL AIRPORT IN US	20051113	200	67	20.0	6.7	68	44	9	2005	11	13			10YR LAGGED NORMALS			11/13/2005					
GHCND:USW00093817	EVANSVILLE REGIONAL AIRPORT IN US	20051114	156	39	15.6	3.9	60	39	15	2005	11	14			10YR LAGGED NORMALS			11/14/2005					
GHCND:USW00093817	EVANSVILLE REGIONAL AIRPORT IN US	20051115	228	61	22.8	6.1	73	43	7	2005	11	15			10YR LAGGED NORMALS			11/15/2005					
GHCND:USW00093817	EVANSVILLE REGIONAL AIRPORT IN US	20051116	61	-22	6.1	(2.2)	43	28	29	2005	11	16			10YR LAGGED NORMALS			11/16/2005					
GHCND:USW00093817	EVANSVILLE REGIONAL AIRPORT IN US	20051117	6	-56	0.6	(5.6)	33	22	37	2005	11	17			10YR LAGGED NORMALS			11/17/2005					
GHCND:USW00093817	EVANSVILLE REGIONAL AIRPORT IN US	20051118	94	-56	9.4	(5.6)	49	22	29	2005	11	18			10YR LAGGED NORMALS			11/18/2005					
GHCND:USW00093817	EVANSVILLE REGIONAL AIRPORT IN US	20051119	139	-17	13.9	(1.7)	57	29	22	2005	11	19			10YR LAGGED NORMALS			11/19/2005					
GHCND:USW00093817	EVANSVILLE REGIONAL AIRPORT IN US	20051120	133	6	13.3	0.6	56	33	20	2005	11	20			10YR LAGGED NORMALS			11/20/2005					
GHCND:USW00093817	EVANSVILLE REGIONAL AIRPORT IN US	20051121	72	-6	7.2	(0.6)	45	31	27	2005	11	21			10YR LAGGED NORMALS			11/21/2005					
GHCND:USW00093817	EVANSVILLE REGIONAL AIRPORT IN US	20051122	78	-11	7.8	(1.1)	46	30	27	2005	11	22			10YR LAGGED NORMALS			11/22/2005					
GHCND:USW00093817	EVANSVILLE REGIONAL AIRPORT IN US	20051123	150	11	15.0	1.1	59	34	18	2005	11	23			10YR LAGGED NORMALS			11/23/2005					
GHCND:USW00093817	EVANSVILLE REGIONAL AIRPORT IN US	20051124	100	-67	10.0	(6.7)	50	20	30	2005	11	24			10YR LAGGED NORMALS			11/24/2005					
GHCND:USW00093817	EVANSVILLE REGIONAL AIRPORT IN US	20051125	11	-94	1.1	(9.4)	34	15	40	2005	11	25			10YR LAGGED NORMALS			11/25/2005					
GHCND:USW00093817	EVANSVILLE REGIONAL AIRPORT IN US	20051126	139	-22	13.9	(2.2)	57	28	22	2005	11	26			10YR LAGGED NORMALS			11/26/2005					
GHCND:USW00093817	EVANSVILLE REGIONAL AIRPORT IN US	20051127	161	89	16.1	8.9	61	48	10	2005	11	27			10YR LAGGED NORMALS			11/27/2005					
GHCND:USW00093817	EVANSVILLE REGIONAL AIRPORT IN US	20051128	183	78	18.3	7.8	65	46	9	2005	11	28			10YR LAGGED NORMALS			11/28/2005					
GHCND:USW00093817	EVANSVILLE REGIONAL AIRPORT IN US	20051129	78	11	7.8	1.1	46	34	25	2005	11	29			10YR LAGGED NORMALS			11/29/2005					
GHCND:USW00093817	EVANSVILLE REGIONAL AIRPORT IN US	20051130	44	-50	4.4	(5.0)	40	23	33	2005	11	30			10YR LAGGED NORMALS			11/30/2005					
GHCND:USW00093817	EVANSVILLE REGIONAL AIRPORT IN US	20051201	61	-50	6.1	(5.0)	43	23	32	2005	12	01			10YR LAGGED NORMALS			12/1/2005					
GHCND:USW00093817	EVANSVILLE REGIONAL AIRPORT IN US	20051202	-6	-61	(0.6)	(6.1)	31	21	39	2005	12	02			10YR LAGGED NORMALS			12/2/2005					
GHCND:USW00093817	EVANSVILLE REGIONAL AIRPORT IN US	20051203	44	-28	4.4	(2.8)	40	27	31	2005	12	03			10YR LAGGED NORMALS			12/3/2005					
GHCND:USW00093817	EVANSVILLE REGIONAL AIRPORT IN US	20051204	28	-22	2.8	(2.2)	37	28	32	2005	12	04			10YR LAGGED NORMALS			12/4/2005					
GHCND:USW00093817	EVANSVILLE REGIONAL AIRPORT IN US	20051205	-11	-89	(1.1)	(8.9)	30	16	42	2005	12	05			10YR LAGGED NORMALS			12/5/2005					
GHCND:USW00093817	EVANSVILLE REGIONAL AIRPORT IN US	20051206	22	-94	2.2	(9.4)	36	15	39	2005	12	06			10YR LAGGED NORMALS			12/6/2005					
GHCND:USW00093817	EVANSVILLE REGIONAL AIRPORT IN US	20051207	0	-72	-	(7.2)	32	19	39	2005	12	07			10YR LAGGED NORMALS			12/7/2005					
GHCND:USW00093817	EVANSVILLE REGIONAL AIRPORT IN US	20051208	6	-83	0.6	(8.3)	33	17	40	2005	12	08			10YR LAGGED NORMALS			12/8/2005					
GHCND:USW00093817	EVANSVILLE REGIONAL AIRPORT IN US	20051209	-67	-161	(6.7)	(16.1)	20	3	53	2005	12	09			10YR LAGGED NORMALS			12/9/2005					
GHCND:USW00093817	EVANSVILLE REGIONAL AIRPORT IN US	20051210	28	-117	2.8	(11.7)	37	11	41	2005	12	10			10YR LAGGED NORMALS			12/10/2005					
GHCND:USW00093817	EVANSVILLE REGIONAL AIRPORT IN US	20051211	44	17	4.4	1.7	40	35	27	2005	12	11			10YR LAGGED NORMALS			12/11/2005					
GHCND:USW00093817	EVANSVILLE REGIONAL AIRPORT IN US	20051212	22	0	2.2	-	36	32	31	2005	12	12			10YR LAGGED NORMALS			12/12/2005					
GHCND:USW00093817	EVANSVILLE REGIONAL AIRPORT IN US	20051213	56	-28	5.6	(2.8)	42	27	30	2005	12	13			10YR LAGGED NORMALS			12/13/2005					
GHCND:USW00093817	EVANSVILLE REGIONAL AIRPORT IN US	20051214	72	6	7.2	0.6	45	33	26	2005	12	14			10YR LAGGED NORMALS			12/14/2005					
GHCND:USW00093817	EVANSVILLE REGIONAL AIRPORT IN US	20051215	83	6	8.3	0.6	47	33	25	2005	12	15			10YR LAGGED NORMALS			12/15/2005					
GHCND:USW00093817	EVANSVILLE REGIONAL AIRPORT IN US	20051216	56	-44	5.6	(4.4)	42	24	32	2005	12	16			10YR LAGGED NORMALS			12/16/2005					
GHCND:USW00093817	EVANSVILLE REGIONAL AIRPORT IN US	20051217	61	-61	6.1	(6.1)	43	21	33	2005	12	17			10YR LAGGED NORMALS			12/17/2005					
GHCND:USW00093817	EVANSVILLE REGIONAL AIRPORT IN US	20051218	33	-61	3.3	(6.1)	38	21	35	2005	12	18			10YR LAGGED NORMALS			12/18/2005					
GHCND:USW00093817	EVANSVILLE REGIONAL AIRPORT IN US	20051219	-22	-100	(2.2)	(10.0)	28	14	44	2005	12	19			10YR LAGGED NORMALS			12/19/2005					
GHCND:USW00093817	EVANSVILLE REGIONAL AIRPORT IN US	20051220	11	-111	1.1	(11.1)	34	12	42	2005	12	20			10YR LAGGED NORMALS			12/20/2005					

GHCND:USW00093817	EVANSVILLE REGIONAL AIRPORT IN US	20051221	39	-89	3.9	(8.9)	39	16	37	2005	12	21	10YR LAGGED NORMALS	12/21/2005
GHCND:USW00093817	EVANSVILLE REGIONAL AIRPORT IN US	20051222	72	-50	7.2	(5.0)	45	23	31	2005	12	22	10YR LAGGED NORMALS	12/22/2005
GHCND:USW00093817	EVANSVILLE REGIONAL AIRPORT IN US	20051223	139	22	13.9	2.2	57	36	18	2005	12	23	10YR LAGGED NORMALS	12/23/2005
GHCND:USW00093817	EVANSVILLE REGIONAL AIRPORT IN US	20051224	83	33	8.3	3.3	47	38	22	2005	12	24	10YR LAGGED NORMALS	12/24/2005
GHCND:USW00093817	EVANSVILLE REGIONAL AIRPORT IN US	20051225	72	11	7.2	1.1	45	34	25	2005	12	25	10YR LAGGED NORMALS	12/25/2005
GHCND:USW00093817	EVANSVILLE REGIONAL AIRPORT IN US	20051226	28	6	2.8	0.6	37	33	30	2005	12	26	10YR LAGGED NORMALS	12/26/2005
GHCND:USW00093817	EVANSVILLE REGIONAL AIRPORT IN US	20051227	150	0	15.0	-	59	32	19	2005	12	27	10YR LAGGED NORMALS	12/27/2005
GHCND:USW00093817	EVANSVILLE REGIONAL AIRPORT IN US	20051228	144	28	14.4	2.8	58	37	17	2005	12	28	10YR LAGGED NORMALS	12/28/2005
GHCND:USW00093817	EVANSVILLE REGIONAL AIRPORT IN US	20051229	39	17	3.9	1.7	39	35	28	2005	12	29	10YR LAGGED NORMALS	12/29/2005
GHCND:USW00093817	EVANSVILLE REGIONAL AIRPORT IN US	20051230	67	17	6.7	1.7	44	35	25	2005	12	30	10YR LAGGED NORMALS	12/30/2005
GHCND:USW00093817	EVANSVILLE REGIONAL AIRPORT IN US	20051231	100	-22	10.0	(2.2)	50	28	26	2005	12	31	10YR LAGGED NORMALS	12/31/2005
GHCND:USW00093817	EVANSVILLE REGIONAL AIRPORT IN US	20060101	156	-17	15.6	(1.7)	60	29	20	2006	01	01	10YR LAGGED NORMALS	1/1/2006
GHCND:USW00093817	EVANSVILLE REGIONAL AIRPORT IN US	20060102	206	61	20.6	6.1	69	43	9	2006	01	02	10YR LAGGED NORMALS	1/2/2006
GHCND:USW00093817	EVANSVILLE REGIONAL AIRPORT IN US	20060103	72	56	7.2	5.6	45	42	21	2006	01	03	10YR LAGGED NORMALS	1/3/2006
GHCND:USW00093817	EVANSVILLE REGIONAL AIRPORT IN US	20060104	133	44	13.3	4.4	56	40	17	2006	01	04	10YR LAGGED NORMALS	1/4/2006
GHCND:USW00093817	EVANSVILLE REGIONAL AIRPORT IN US	20060105	50	6	5.0	0.6	41	33	28	2006	01	05	10YR LAGGED NORMALS	1/5/2006
GHCND:USW00093817	EVANSVILLE REGIONAL AIRPORT IN US	20060106	22	-11	2.2	(1.1)	36	30	32	2006	01	06	10YR LAGGED NORMALS	1/6/2006
GHCND:USW00093817	EVANSVILLE REGIONAL AIRPORT IN US	20060107	78	0	7.8	-	46	32	26	2006	01	07	10YR LAGGED NORMALS	1/7/2006
GHCND:USW00093817	EVANSVILLE REGIONAL AIRPORT IN US	20060108	183	17	18.3	1.7	65	35	15	2006	01	08	10YR LAGGED NORMALS	1/8/2006
GHCND:USW00093817	EVANSVILLE REGIONAL AIRPORT IN US	20060109	144	6	14.4	0.6	58	33	19	2006	01	09	10YR LAGGED NORMALS	1/9/2006
GHCND:USW00093817	EVANSVILLE REGIONAL AIRPORT IN US	20060110	100	11	10.0	1.1	50	34	23	2006	01	10	10YR LAGGED NORMALS	1/10/2006
GHCND:USW00093817	EVANSVILLE REGIONAL AIRPORT IN US	20060111	106	33	10.6	3.3	51	38	20	2006	01	11	10YR LAGGED NORMALS	1/11/2006
GHCND:USW00093817	EVANSVILLE REGIONAL AIRPORT IN US	20060112	161	28	16.1	2.8	61	37	16	2006	01	12	10YR LAGGED NORMALS	1/12/2006
GHCND:USW00093817	EVANSVILLE REGIONAL AIRPORT IN US	20060113	150	6	15.0	0.6	59	33	19	2006	01	13	10YR LAGGED NORMALS	1/13/2006
GHCND:USW00093817	EVANSVILLE REGIONAL AIRPORT IN US	20060114	39	-22	3.9	(2.2)	39	28	31	2006	01	14	10YR LAGGED NORMALS	1/14/2006
GHCND:USW00093817	EVANSVILLE REGIONAL AIRPORT IN US	20060115	50	-44	5.0	(4.4)	41	24	32	2006	01	15	10YR LAGGED NORMALS	1/15/2006
GHCND:USW00093817	EVANSVILLE REGIONAL AIRPORT IN US	20060116	156	17	15.6	1.7	60	35	17	2006	01	16	10YR LAGGED NORMALS	1/16/2006
GHCND:USW00093817	EVANSVILLE REGIONAL AIRPORT IN US	20060117	128	-28	12.8	(2.8)	55	27	24	2006	01	17	10YR LAGGED NORMALS	1/17/2006
GHCND:USW00093817	EVANSVILLE REGIONAL AIRPORT IN US	20060118	44	-22	4.4	(2.2)	40	28	31	2006	01	18	10YR LAGGED NORMALS	1/18/2006
GHCND:USW00093817	EVANSVILLE REGIONAL AIRPORT IN US	20060119	167	44	16.7	4.4	62	40	14	2006	01	19	10YR LAGGED NORMALS	1/19/2006
GHCND:USW00093817	EVANSVILLE REGIONAL AIRPORT IN US	20060120	178	117	17.8	11.7	64	53	6	2006	01	20	10YR LAGGED NORMALS	1/20/2006
GHCND:USW00093817	EVANSVILLE REGIONAL AIRPORT IN US	20060121	144	0	14.4	-	58	32	20	2006	01	21	10YR LAGGED NORMALS	1/21/2006
GHCND:USW00093817	EVANSVILLE REGIONAL AIRPORT IN US	20060122	44	0	4.4	-	40	32	29	2006	01	22	10YR LAGGED NORMALS	1/22/2006
GHCND:USW00093817	EVANSVILLE REGIONAL AIRPORT IN US	20060123	72	-28	7.2	(2.8)	45	27	29	2006	01	23	10YR LAGGED NORMALS	1/23/2006
GHCND:USW00093817	EVANSVILLE REGIONAL AIRPORT IN US	20060124	144	-33	14.4	(3.3)	58	26	23	2006	01	24	10YR LAGGED NORMALS	1/24/2006
GHCND:USW00093817	EVANSVILLE REGIONAL AIRPORT IN US	20060125	50	-44	5.0	(4.4)	41	24	32	2006	01	25	10YR LAGGED NORMALS	1/25/2006
GHCND:USW00093817	EVANSVILLE REGIONAL AIRPORT IN US	20060126	78	-61	7.8	(6.1)	46	21	31	2006	01	26	10YR LAGGED NORMALS	1/26/2006
GHCND:USW00093817	EVANSVILLE REGIONAL AIRPORT IN US	20060127	128	-22	12.8	(2.2)	55	28	23	2006	01	27	10YR LAGGED NORMALS	1/27/2006
GHCND:USW00093817	EVANSVILLE REGIONAL AIRPORT IN US	20060128	161	44	16.1	4.4	61	40	14	2006	01	28	10YR LAGGED NORMALS	1/28/2006
GHCND:USW00093817	EVANSVILLE REGIONAL AIRPORT IN US	20060129	144	50	14.4	5.0	58	41	15	2006	01	29	10YR LAGGED NORMALS	1/29/2006
GHCND:USW00093817	EVANSVILLE REGIONAL AIRPORT IN US	20060130	89	33	8.9	3.3	48	38	22	2006	01	30	10YR LAGGED NORMALS	1/30/2006
GHCND:USW00093817	EVANSVILLE REGIONAL AIRPORT IN US	20060131	83	0	8.3	-	47	32	25	2006	01	31	10YR LAGGED NORMALS	1/31/2006
GHCND:USW00093817	EVANSVILLE REGIONAL AIRPORT IN US	20060201	161	-11	16.1	(1.1)	61	30	19	2006	02	01	10YR LAGGED NORMALS	2/1/2006
GHCND:USW00093817	EVANSVILLE REGIONAL AIRPORT IN US	20060202	106	61	10.6	6.1	51	43	18	2006	02	02	10YR LAGGED NORMALS	2/2/2006
GHCND:USW00093817	EVANSVILLE REGIONAL AIRPORT IN US	20060203	133	33	13.3	3.3	56	38	18	2006	02	03	10YR LAGGED NORMALS	2/3/2006
GHCND:USW00093817	EVANSVILLE REGIONAL AIRPORT IN US	20060204	33	-33	3.3	(3.3)	38	26	33	2006	02	04	10YR LAGGED NORMALS	2/4/2006
GHCND:USW00093817	EVANSVILLE REGIONAL AIRPORT IN US	20060205	11	-56	1.1	(5.6)	34	22	37	2006	02	05	10YR LAGGED NORMALS	2/5/2006
GHCND:USW00093817	EVANSVILLE REGIONAL AIRPORT IN US	20060206	50	-72	5.0	(7.2)	41	19	35	2006	02	06	10YR LAGGED NORMALS	2/6/2006
GHCND:USW00093817	EVANSVILLE REGIONAL AIRPORT IN US	20060207	50	-67	5.0	(6.7)	41	20	34	2006	02	07	10YR LAGGED NORMALS	2/7/2006
GHCND:USW00093817	EVANSVILLE REGIONAL AIRPORT IN US	20060208	28	-39	2.8	(3.9)	37	25	34	2006	02	08	10YR LAGGED NORMALS	2/8/2006
GHCND:USW00093817	EVANSVILLE REGIONAL AIRPORT IN US	20060209	11	-78	1.1	(7.8)	34	18	39	2006	02	09	10YR LAGGED NORMALS	2/9/2006
GHCND:USW00093817	EVANSVILLE REGIONAL AIRPORT IN US	20060210	39	-39	3.9	(3.9)	39	25	33	2006	02	10	10YR LAGGED NORMALS	2/10/2006
GHCND:USW00093817	EVANSVILLE REGIONAL AIRPORT IN US	20060211	22	-33	2.2	(3.3)	36	26	34	2006	02	11	10YR LAGGED NORMALS	2/11/2006
GHCND:USW00093817	EVANSVILLE REGIONAL AIRPORT IN US	20060212	0	-39	-	(3.9)	32	25	36	2006	02	12	10YR LAGGED NORMALS	2/12/2006
GHCND:USW00093817	EVANSVILLE REGIONAL AIRPORT IN US	20060213	33	-72	3.3	(7.2)	38	19	36	2006	02	13	10YR LAGGED NORMALS	2/13/2006
GHCND:USW00093817	EVANSVILLE REGIONAL AIRPORT IN US	20060214	144	0	14.4	-	58	32	20	2006	02	14	10YR LAGGED NORMALS	2/14/2006
GHCND:USW00093817	EVANSVILLE REGIONAL AIRPORT IN US	20060215	161	33	16.1	3.3	61	38	15	2006	02	15	10YR LAGGED NORMALS	2/15/2006
GHCND:USW00093817	EVANSVILLE REGIONAL AIRPORT IN US	20060216	194	6	19.4	0.6	67	33	15	2006	02	16	10YR LAGGED NORMALS	2/16/2006
GHCND:USW00093817	EVANSVILLE REGIONAL AIRPORT IN US	20060217	28	-22	2.8	(2.2)	37	28	32	2006	02	17	10YR LAGGED NORMALS	2/17/2006
GHCND:USW00093817	EVANSVILLE REGIONAL AIRPORT IN US	20060218	-22	-128	(2.2)	(12.8)	28	9	46	2006	02	18	10YR LAGGED NORMALS	2/18/2006
GHCND:USW00093817	EVANSVILLE REGIONAL AIRPORT IN US	20060219	-67	-150	(6.7)	(15.0)	20	5	52	2006	02	19	10YR LAGGED NORMALS	2/19/2006
GHCND:USW00093817	EVANSVILLE REGIONAL AIRPORT IN US	20060220	-11	-67	(1.1)	(6.7)	30	20	40	2006	02	20	10YR LAGGED NORMALS	2/20/2006
GHCND:USW00093817	EVANSVILLE REGIONAL AIRPORT IN US	20060221	72	-61	7.2	(6.1)	45	21	32	2006	02	21	10YR LAGGED NORMALS	2/21/2006
GHCND:USW00093817	EVANSVILLE REGIONAL AIRPORT IN US	20060222	72	11	7.2	1.1	45	34	25	2006	02	22	10YR LAGGED NORMALS	2/22/2006
GHCND:USW00093817	EVANSVILLE REGIONAL AIRPORT IN US	20060223	150	-33	15.0	(3.3)	59	26	22	2006	02	23	10YR LAGGED NORMALS	2/23/2006
GHCND:USW00093817	EVANSVILLE REGIONAL AIRPORT IN US	20060224	144	-44	14.4	(4.4)	58	24	24	2006	02	24	10YR LAGGED NORMALS	2/24/2006
GHCND:USW00093817	EVANSVILLE REGIONAL AIRPORT IN US	20060225	94	-22	9.4	(2.2)	49	28	26	2006	02	25	10YR LAGGED NORMALS	2/25/2006
GHCND:USW00093817	EVANSVILLE REGIONAL AIRPORT IN US	20060226	44	-56	4.4	(5.6)	40	22	34	2006	02	26	10YR LAGGED NORMALS	2/26/2006
GHCND:USW00093817	EVANSVILLE REGIONAL AIRPORT IN US	20060227	144	-44	14.4	(4.4)	58	24	24	2006	02	27	10YR LAGGED NORMALS	2/27/2006
GHCND:USW00093817	EVANSVILLE REGIONAL AIRPORT IN US	20060228	194	50	19.4	5.0	67	41	11	2006	02	28	10YR LAGGED NORMALS	2/28/2006
GHCND:USW00093817	EVANSVILLE REGIONAL AIRPORT IN US	20060301	233	78	23.3	7.8	74	46	5	2006	03	01	10YR LAGGED NORMALS	3/1/2006
GHCND:USW00093817	EVANSVILLE REGIONAL AIRPORT IN US	20060302	178	28	17.8	2.8	64	37	14	2006	03	02	10YR LAGGED NORMALS	3/2/2006
GHCND:USW00093817	EVANSVILLE REGIONAL AIRPORT IN US	20060303	94	-6	9.4	(0.6)	49	31	25	2006	03	03	10YR LAGGED NORMALS	3/3/2006
GHCND:USW00093817	EVANSVILLE REGIONAL AIRPORT IN US	20060304	89	-39	8.9	(3.9)	48	25	28	2006	03	04	10YR LAGGED NORMALS	3/4/2006
GHCND:USW00093817	EVANSVILLE REGIONAL AIRPORT IN US	20060305	94	-28	9.4	(2.8)	49	27	27	2006	03	05	10YR LAGGED NORMALS	3/5/2006
GHCND:USW00093817	EVANSVILLE REGIONAL AIRPORT IN US	20060306	117	22	11.7	2.2	53	36	20	2006	03	06	10YR LAGGED NORMALS	3/6/2006
GHCND:USW00093817	EVANSVILLE REGIONAL AIRPORT IN US	20060307	106	17	10.6	1.7	51	35	22	2006	03	07	10YR LAGGED NORMALS	3/7/2006
GHCND:USW00093817	EVANSVILLE REGIONAL AIRPORT IN US	20060308	183	61	18.3	6.1	65	43	11	2006	03	08	10YR LAGGED NORMALS	3/8/2006
GHCND:USW00093817	EVANSVILLE REGIONAL AIRPORT IN US	20060309	156	106	15.6	10.6	60	51	9	2006	03	09	10YR LAGGED NORMALS	3/9/2006
GHCND:USW00093817	EVANSVILLE REGIONAL AIRPORT IN US	20060310	156	83	15.6	8.3	60	47	11	2006	03	10	10YR LAGGED NORMALS	3/10/2006
GHCND:USW00093817	EVANSVILLE REGIONAL AIRPORT IN US	20060311	194	100	19.4	10.0	67	50	6	2006	03	11	10YR LAGGED NORMALS	3/11/2006
GHCND:USW00093817	EVANSVILLE REGIONAL AIRPORT IN US	20060312	222	156	22.2	15.6	72	60	0	2006	03	12	10YR LAGGED NORMALS	3/12/2006
GHCND:USW00093817	EVANSVILLE REGIONAL AIRPORT IN US	20060313	228	56	22.8	5.6	73	42	7	2006	03	13	10YR LAGGED NORMALS	3/13/2006
GHCND:USW00093817	EVANSVILLE REGIONAL AIRPORT IN US	20060314	106	11	10.6	1.1	51	34	22	2006	03	14	10YR LAGGED NORMALS	3/14/2006
GHCND:USW00093817	EVANSVILLE REGIONAL AIRPORT IN US	20060315	133	-6	13.3	(0.6)	56	31	21	2006	03	15	10YR LAGGED NORMALS	3/15/2006
GHCND:USW00093817	EVANSVILLE REGIONAL AIRPORT IN US	20060316	200	67	20.0	6.7	68	44	9	2006	03	16	10YR LAGGED NORMALS	3/16/2006
GHCND:USW00093817	EVANSVILLE REGIONAL AIRPORT IN US	20060317	100	17	10.0	1.7	50	35	22	2006	03	17	10YR LAGGED NORMALS	3/17/2006
GHCND:USW00093817	EVANSVILLE REGIONAL AIRPORT IN US	20060318	94	-22	9.4	(2.2)	49	28	26	2006	03	18	10YR LAGGED NORMALS	3/18/2006
GHCND:USW00093817	EVANSVILLE REGIONAL AIRPORT IN US	20060319	94	6	9.4	0.6	49	33	24	2006	03	19	10YR LAGGED NORMALS	3/19/2006
GHCND:USW00093817	EVANSVILLE REGIONAL AIRPORT IN US	20060320	61	39	6.1	3.9	43	39	24	2006	03	20	10YR LAGGED NORMALS	3/20/2006
GHCND:USW00093817	EVANSVILLE REGIONAL AIRPORT IN US	20060321	56	-28	5.6	(2.8)	42	27	30	2006	03	21	10YR LAGGED NORMALS	3/21/2006
GHCND:USW00093817	EVANSVILLE REGIONAL AIRPORT IN US	20060322	67	-39	6.7	(3.9)	44	25	30	2006	03	22	10YR LAGGED NORMALS	3/22/2006
GHCND:USW00093817	EVANSVILLE REGIONAL AIRPORT IN US	20060323	67	-33	6.7	(3.3)	44	26	30	2006	03	23	10YR LAGGED NORMALS	3/23/2006
GHCND:USW00093817	EVANSVILLE REGIONAL AIRPORT IN US	20060324	72	-22	7.2	(2.2)	45	28	28	2006	03	24	10YR LAGGED NORMALS	3/24/2006
GHCND:USW00093817	EVANSVILLE REGIONAL AIRPORT IN US	20060325	89	-6	8.9	(0.6)	48	31	25	2006	03	25	10YR LAGGED NORMALS	3/25/2006
GHCND:USW00093817	EVANSVILLE REGIONAL AIRPORT IN US	20060326	106	-28	10.6	(2.8)	51	27	26	2006	03	26	10YR LAGGED NORMALS	3/26/2006
GHCND:USW00093817	EVANSVILLE REGIONAL AIRPORT IN US	20060327	133	-28	13.3	(2.8)	56	27	23	2006	03	27	10YR LAGGED NORMALS	3/27/2006

GHCND:USW00093817	EVANSVILLE REGIONAL AIRPORT IN US	20060328	117	50	11.7	5.0	53	41	18	2006	03	28	10YR LAGGED NORMALS	3/28/2006
GHCND:USW00093817	EVANSVILLE REGIONAL AIRPORT IN US	20060329	150	33	15.0	3.3	59	38	16	2006	03	29	10YR LAGGED NORMALS	3/29/2006
GHCND:USW00093817	EVANSVILLE REGIONAL AIRPORT IN US	20060330	256	22	25.6	2.2	78	36	8	2006	03	30	10YR LAGGED NORMALS	3/30/2006
GHCND:USW00093817	EVANSVILLE REGIONAL AIRPORT IN US	20060331	239	139	23.9	13.9	75	57	0	2006	03	31	10YR LAGGED NORMALS	3/31/2006
GHCND:USW00093817	EVANSVILLE REGIONAL AIRPORT IN US	20060401	178	72	17.8	7.2	64	45	10	2006	04	01	10YR LAGGED NORMALS	4/1/2006
GHCND:USW00093817	EVANSVILLE REGIONAL AIRPORT IN US	20060402	233	56	23.3	5.6	74	42	7	2006	04	02	10YR LAGGED NORMALS	4/2/2006
GHCND:USW00093817	EVANSVILLE REGIONAL AIRPORT IN US	20060403	156	39	15.6	3.9	60	39	15	2006	04	03	10YR LAGGED NORMALS	4/3/2006
GHCND:USW00093817	EVANSVILLE REGIONAL AIRPORT IN US	20060404	161	11	16.1	1.1	61	34	17	2006	04	04	10YR LAGGED NORMALS	4/4/2006
GHCND:USW00093817	EVANSVILLE REGIONAL AIRPORT IN US	20060405	200	17	20.0	1.7	68	35	13	2006	04	05	10YR LAGGED NORMALS	4/5/2006
GHCND:USW00093817	EVANSVILLE REGIONAL AIRPORT IN US	20060406	194	89	19.4	8.9	67	48	7	2006	04	06	10YR LAGGED NORMALS	4/6/2006
GHCND:USW00093817	EVANSVILLE REGIONAL AIRPORT IN US	20060407	272	117	27.2	11.7	81	53	0	2006	04	07	10YR LAGGED NORMALS	4/7/2006
GHCND:USW00093817	EVANSVILLE REGIONAL AIRPORT IN US	20060408	128	33	12.8	3.3	55	38	18	2006	04	08	10YR LAGGED NORMALS	4/8/2006
GHCND:USW00093817	EVANSVILLE REGIONAL AIRPORT IN US	20060409	156	6	15.6	0.6	60	33	18	2006	04	09	10YR LAGGED NORMALS	4/9/2006
GHCND:USW00093817	EVANSVILLE REGIONAL AIRPORT IN US	20060410	206	22	20.6	2.2	69	36	12	2006	04	10	10YR LAGGED NORMALS	4/10/2006
GHCND:USW00093817	EVANSVILLE REGIONAL AIRPORT IN US	20060411	256	72	25.6	7.2	78	45	3	2006	04	11	10YR LAGGED NORMALS	4/11/2006
GHCND:USW00093817	EVANSVILLE REGIONAL AIRPORT IN US	20060412	272	172	27.2	17.2	81	63	0	2006	04	12	10YR LAGGED NORMALS	4/12/2006
GHCND:USW00093817	EVANSVILLE REGIONAL AIRPORT IN US	20060413	283	111	28.3	11.1	83	52	0	2006	04	13	10YR LAGGED NORMALS	4/13/2006
GHCND:USW00093817	EVANSVILLE REGIONAL AIRPORT IN US	20060414	294	206	29.4	20.6	85	69	0	2006	04	14	10YR LAGGED NORMALS	4/14/2006
GHCND:USW00093817	EVANSVILLE REGIONAL AIRPORT IN US	20060415	272	183	27.2	18.3	81	65	0	2006	04	15	10YR LAGGED NORMALS	4/15/2006
GHCND:USW00093817	EVANSVILLE REGIONAL AIRPORT IN US	20060416	244	178	24.4	17.8	76	64	0	2006	04	16	10YR LAGGED NORMALS	4/16/2006
GHCND:USW00093817	EVANSVILLE REGIONAL AIRPORT IN US	20060417	222	133	22.2	13.3	72	56	1	2006	04	17	10YR LAGGED NORMALS	4/17/2006
GHCND:USW00093817	EVANSVILLE REGIONAL AIRPORT IN US	20060418	250	83	25.0	8.3	77	47	3	2006	04	18	10YR LAGGED NORMALS	4/18/2006
GHCND:USW00093817	EVANSVILLE REGIONAL AIRPORT IN US	20060419	261	128	26.1	12.8	79	55	0	2006	04	19	10YR LAGGED NORMALS	4/19/2006
GHCND:USW00093817	EVANSVILLE REGIONAL AIRPORT IN US	20060420	217	150	21.7	15.0	71	59	0	2006	04	20	10YR LAGGED NORMALS	4/20/2006
GHCND:USW00093817	EVANSVILLE REGIONAL AIRPORT IN US	20060421	194	117	19.4	11.7	67	53	5	2006	04	21	10YR LAGGED NORMALS	4/21/2006
GHCND:USW00093817	EVANSVILLE REGIONAL AIRPORT IN US	20060422	267	83	26.7	8.3	80	47	1	2006	04	22	10YR LAGGED NORMALS	4/22/2006
GHCND:USW00093817	EVANSVILLE REGIONAL AIRPORT IN US	20060423	239	100	23.9	10.0	75	50	2	2006	04	23	10YR LAGGED NORMALS	4/23/2006
GHCND:USW00093817	EVANSVILLE REGIONAL AIRPORT IN US	20060424	250	150	25.0	15.0	77	59	0	2006	04	24	10YR LAGGED NORMALS	4/24/2006
GHCND:USW00093817	EVANSVILLE REGIONAL AIRPORT IN US	20060425	206	106	20.6	10.6	69	51	5	2006	04	25	10YR LAGGED NORMALS	4/25/2006
GHCND:USW00093817	EVANSVILLE REGIONAL AIRPORT IN US	20060426	172	50	17.2	5.0	63	41	13	2006	04	26	10YR LAGGED NORMALS	4/26/2006
GHCND:USW00093817	EVANSVILLE REGIONAL AIRPORT IN US	20060427	211	28	21.1	2.8	70	37	11	2006	04	27	10YR LAGGED NORMALS	4/27/2006
GHCND:USW00093817	EVANSVILLE REGIONAL AIRPORT IN US	20060428	228	56	22.8	5.6	73	42	7	2006	04	28	10YR LAGGED NORMALS	4/28/2006
GHCND:USW00093817	EVANSVILLE REGIONAL AIRPORT IN US	20060429	222	133	22.2	13.3	72	56	1	2006	04	29	10YR LAGGED NORMALS	4/29/2006
GHCND:USW00093817	EVANSVILLE REGIONAL AIRPORT IN US	20060430	178	122	17.8	12.2	64	54	6	2006	04	30	10YR LAGGED NORMALS	4/30/2006
GHCND:USW00093817	EVANSVILLE REGIONAL AIRPORT IN US	20060501	217	117	21.7	11.7	71	53	3	2006	05	01	10YR LAGGED NORMALS	5/1/2006
GHCND:USW00093817	EVANSVILLE REGIONAL AIRPORT IN US	20060502	228	111	22.8	11.1	73	52	2	2006	05	02	10YR LAGGED NORMALS	5/2/2006
GHCND:USW00093817	EVANSVILLE REGIONAL AIRPORT IN US	20060503	261	89	26.1	8.9	79	48	1	2006	05	03	10YR LAGGED NORMALS	5/3/2006
GHCND:USW00093817	EVANSVILLE REGIONAL AIRPORT IN US	20060504	244	133	24.4	13.3	76	56	0	2006	05	04	10YR LAGGED NORMALS	5/4/2006
GHCND:USW00093817	EVANSVILLE REGIONAL AIRPORT IN US	20060505	217	111	21.7	11.1	71	52	3	2006	05	05	10YR LAGGED NORMALS	5/5/2006
GHCND:USW00093817	EVANSVILLE REGIONAL AIRPORT IN US	20060506	206	94	20.6	9.4	69	49	6	2006	05	06	10YR LAGGED NORMALS	5/6/2006
GHCND:USW00093817	EVANSVILLE REGIONAL AIRPORT IN US	20060507	217	117	21.7	11.7	71	53	3	2006	05	07	10YR LAGGED NORMALS	5/7/2006
GHCND:USW00093817	EVANSVILLE REGIONAL AIRPORT IN US	20060508	217	78	21.7	7.8	71	46	6	2006	05	08	10YR LAGGED NORMALS	5/8/2006
GHCND:USW00093817	EVANSVILLE REGIONAL AIRPORT IN US	20060509	228	106	22.8	10.6	73	51	3	2006	05	09	10YR LAGGED NORMALS	5/9/2006
GHCND:USW00093817	EVANSVILLE REGIONAL AIRPORT IN US	20060510	206	139	20.6	13.9	69	57	2	2006	05	10	10YR LAGGED NORMALS	5/10/2006
GHCND:USW00093817	EVANSVILLE REGIONAL AIRPORT IN US	20060511	194	106	19.4	10.6	67	51	6	2006	05	11	10YR LAGGED NORMALS	5/11/2006
GHCND:USW00093817	EVANSVILLE REGIONAL AIRPORT IN US	20060512	156	100	15.6	10.0	60	50	10	2006	05	12	10YR LAGGED NORMALS	5/12/2006
GHCND:USW00093817	EVANSVILLE REGIONAL AIRPORT IN US	20060513	156	78	15.6	7.8	60	46	12	2006	05	13	10YR LAGGED NORMALS	5/13/2006
GHCND:USW00093817	EVANSVILLE REGIONAL AIRPORT IN US	20060514	144	78	14.4	7.8	58	46	13	2006	05	14	10YR LAGGED NORMALS	5/14/2006
GHCND:USW00093817	EVANSVILLE REGIONAL AIRPORT IN US	20060515	139	67	13.9	6.7	57	44	14	2006	05	15	10YR LAGGED NORMALS	5/15/2006
GHCND:USW00093817	EVANSVILLE REGIONAL AIRPORT IN US	20060516	183	111	18.3	11.1	65	52	6	2006	05	16	10YR LAGGED NORMALS	5/16/2006
GHCND:USW00093817	EVANSVILLE REGIONAL AIRPORT IN US	20060517	233	89	23.3	8.9	74	48	4	2006	05	17	10YR LAGGED NORMALS	5/17/2006
GHCND:USW00093817	EVANSVILLE REGIONAL AIRPORT IN US	20060518	228	78	22.8	7.8	73	46	5	2006	05	18	10YR LAGGED NORMALS	5/18/2006
GHCND:USW00093817	EVANSVILLE REGIONAL AIRPORT IN US	20060519	217	67	21.7	6.7	71	44	7	2006	05	19	10YR LAGGED NORMALS	5/19/2006
GHCND:USW00093817	EVANSVILLE REGIONAL AIRPORT IN US	20060520	233	111	23.3	11.1	74	52	2	2006	05	20	10YR LAGGED NORMALS	5/20/2006
GHCND:USW00093817	EVANSVILLE REGIONAL AIRPORT IN US	20060521	267	94	26.7	9.4	80	49	0	2006	05	21	10YR LAGGED NORMALS	5/21/2006
GHCND:USW00093817	EVANSVILLE REGIONAL AIRPORT IN US	20060522	233	117	23.3	11.7	74	53	1	2006	05	22	10YR LAGGED NORMALS	5/22/2006
GHCND:USW00093817	EVANSVILLE REGIONAL AIRPORT IN US	20060523	250	89	25.0	8.9	77	48	2	2006	05	23	10YR LAGGED NORMALS	5/23/2006
GHCND:USW00093817	EVANSVILLE REGIONAL AIRPORT IN US	20060524	300	94	30.0	9.4	86	49	0	2006	05	24	10YR LAGGED NORMALS	5/24/2006
GHCND:USW00093817	EVANSVILLE REGIONAL AIRPORT IN US	20060525	306	189	30.6	18.9	87	66	0	2006	05	25	10YR LAGGED NORMALS	5/25/2006
GHCND:USW00093817	EVANSVILLE REGIONAL AIRPORT IN US	20060526	300	189	30.0	18.9	86	66	0	2006	05	26	10YR LAGGED NORMALS	5/26/2006
GHCND:USW00093817	EVANSVILLE REGIONAL AIRPORT IN US	20060527	306	183	30.6	18.3	87	65	0	2006	05	27	10YR LAGGED NORMALS	5/27/2006
GHCND:USW00093817	EVANSVILLE REGIONAL AIRPORT IN US	20060528	333	211	33.3	21.1	92	70	0	2006	05	28	10YR LAGGED NORMALS	5/28/2006
GHCND:USW00093817	EVANSVILLE REGIONAL AIRPORT IN US	20060529	322	194	32.2	19.4	90	67	0	2006	05	29	10YR LAGGED NORMALS	5/29/2006
GHCND:USW00093817	EVANSVILLE REGIONAL AIRPORT IN US	20060530	289	194	28.9	19.4	84	67	0	2006	05	30	10YR LAGGED NORMALS	5/30/2006
GHCND:USW00093817	EVANSVILLE REGIONAL AIRPORT IN US	20060531	300	200	30.0	20.0	86	68	0	2006	05	31	10YR LAGGED NORMALS	5/31/2006
GHCND:USW00093817	EVANSVILLE REGIONAL AIRPORT IN US	20060601	261	200	26.1	20.0	79	68	0	2006	06	01	10YR LAGGED NORMALS	6/1/2006
GHCND:USW00093817	EVANSVILLE REGIONAL AIRPORT IN US	20060602	250	161	25.0	16.1	77	61	0	2006	06	02	10YR LAGGED NORMALS	6/2/2006
GHCND:USW00093817	EVANSVILLE REGIONAL AIRPORT IN US	20060603	283	144	28.3	14.4	83	58	0	2006	06	03	10YR LAGGED NORMALS	6/3/2006
GHCND:USW00093817	EVANSVILLE REGIONAL AIRPORT IN US	20060604	267	156	26.7	15.6	80	60	0	2006	06	04	10YR LAGGED NORMALS	6/4/2006
GHCND:USW00093817	EVANSVILLE REGIONAL AIRPORT IN US	20060605	272	122	27.2	12.2	81	54	0	2006	06	05	10YR LAGGED NORMALS	6/5/2006
GHCND:USW00093817	EVANSVILLE REGIONAL AIRPORT IN US	20060606	272	133	27.2	13.3	81	56	0	2006	06	06	10YR LAGGED NORMALS	6/6/2006
GHCND:USW00093817	EVANSVILLE REGIONAL AIRPORT IN US	20060607	306	183	30.6	18.3	87	65	0	2006	06	07	10YR LAGGED NORMALS	6/7/2006
GHCND:USW00093817	EVANSVILLE REGIONAL AIRPORT IN US	20060608	300	183	30.0	18.3	86	65	0	2006	06	08	10YR LAGGED NORMALS	6/8/2006
GHCND:USW00093817	EVANSVILLE REGIONAL AIRPORT IN US	20060609	322	172	32.2	17.2	90	63	0	2006	06	09	10YR LAGGED NORMALS	6/9/2006
GHCND:USW00093817	EVANSVILLE REGIONAL AIRPORT IN US	20060610	322	178	32.2	17.8	90	64	0	2006	06	10	10YR LAGGED NORMALS	6/10/2006
GHCND:USW00093817	EVANSVILLE REGIONAL AIRPORT IN US	20060611	261	178	26.1	17.8	79	64	0	2006	06	11	10YR LAGGED NORMALS	6/11/2006
GHCND:USW00093817	EVANSVILLE REGIONAL AIRPORT IN US	20060612	256	161	25.6	16.1	78	61	0	2006	06	12	10YR LAGGED NORMALS	6/12/2006
GHCND:USW00093817	EVANSVILLE REGIONAL AIRPORT IN US	20060613	267	139	26.7	13.9	80	57	0	2006	06	13	10YR LAGGED NORMALS	6/13/2006
GHCND:USW00093817	EVANSVILLE REGIONAL AIRPORT IN US	20060614	289	144	28.9	14.4	84	58	0	2006	06	14	10YR LAGGED NORMALS	6/14/2006
GHCND:USW00093817	EVANSVILLE REGIONAL AIRPORT IN US	20060615	306	167	30.6	16.7	87	62	0	2006	06	15	10YR LAGGED NORMALS	6/15/2006
GHCND:USW00093817	EVANSVILLE REGIONAL AIRPORT IN US	20060616	311	178	31.1	17.8	88	64	0	2006	06	16	10YR LAGGED NORMALS	6/16/2006
GHCND:USW00093817	EVANSVILLE REGIONAL AIRPORT IN US	20060617	328	172	32.8	17.2	91	63	0	2006	06	17	10YR LAGGED NORMALS	6/17/2006
GHCND:USW00093817	EVANSVILLE REGIONAL AIRPORT IN US	20060618	267	211	26.7	21.1	80	70	0	2006	06	18	10YR LAGGED NORMALS	6/18/2006
GHCND:USW00093817	EVANSVILLE REGIONAL AIRPORT IN US	20060619	300	217	30.0	21.7	86	71	0	2006	06	19	10YR LAGGED NORMALS	6/19/2006
GHCND:USW00093817	EVANSVILLE REGIONAL AIRPORT IN US	20060620	333	217	33.3	21.7	92	71	0	2006	06	20	10YR LAGGED NORMALS	6/20/2006
GHCND:USW00093817	EVANSVILLE REGIONAL AIRPORT IN US	20060621	333	211	33.3	21.1	92	70	0	2006	06	21	10YR LAGGED NORMALS	6/21/2006
GHCND:USW00093817	EVANSVILLE REGIONAL AIRPORT IN US	20060622	333	206	33.3	20.6	92	69	0	2006	06	22	10YR LAGGED NORMALS	6/22/2006
GHCND:USW00093817	EVANSVILLE REGIONAL AIRPORT IN US	20060623	272	194	27.2	19.4	81	67	0	2006	06	23	10YR LAGGED NORMALS	6/23/2006
GHCND:USW00093817	EVANSVILLE REGIONAL AIRPORT IN US	20060624	300	178	30.0	17.8	86	64	0	2006	06	24	10YR LAGGED NORMALS	6/24/2006
GHCND:USW00093817	EVANSVILLE REGIONAL AIRPORT IN US	20060625	289	178	28.9	17.8	84	64	0	2006	06	25	10YR LAGGED NORMALS	6/25/2006
GHCND:USW00093817	EVANSVILLE REGIONAL AIRPORT IN US	20060626	289	178	28.9	17.8	84	64	0	2006	06	26	10YR LAGGED NORMALS	6/26/2006
GHCND:USW00093817	EVANSVILLE REGIONAL AIRPORT IN US	20060627	272	172	27.2	17.2	81	63	0	2006	06	27	10YR LAGGED NORMALS	6/27/2006
GHCND:USW00093817	EVANSVILLE REGIONAL AIRPORT IN US	20060628	294	167	29.4	16.7	85	62	0	2006	06	28	10YR LAGGED NORMALS	6/28/2006
GHCND:USW00093817	EVANSVILLE REGIONAL AIRPORT IN US	20060629	289	178	28.9	17.8	84	64	0	2006	06	29	10YR LAGGED NORMALS	6/29/2006
GHCND:USW00093817	EVANSVILLE REGIONAL AIRPORT IN US	20060630	300	183	30.0	18.3	86	65	0	2006	06	30	10YR LAGGED NORMALS	6/30/2006
GHCND:USW00093817	EVANSVILLE REGIONAL AIRPORT IN US	20060701	339	217	33.9	21.7	93	71	0	2006	07	01	10YR LAGGED NORMALS	7/1/2006
GHCND:USW00093817	EVANSVILLE REGIONAL AIRPORT IN US	20060702	350	217	35.0	21.7	95	71	0	2006	07	02	10YR LAGGED NORMALS	7/2/2006

GHCND:USW00093817	EVANSVILLE REGIONAL AIRPORT IN US	20060703	339	217	33.9	21.7	93	71	0	2006	07	03	10YR LAGGED NORMALS	7/3/2006
GHCND:USW00093817	EVANSVILLE REGIONAL AIRPORT IN US	20060704	317	217	31.7	21.7	89	71	0	2006	07	04	10YR LAGGED NORMALS	7/4/2006
GHCND:USW00093817	EVANSVILLE REGIONAL AIRPORT IN US	20060705	283	161	28.3	16.1	83	61	0	2006	07	05	10YR LAGGED NORMALS	7/5/2006
GHCND:USW00093817	EVANSVILLE REGIONAL AIRPORT IN US	20060706	272	139	27.2	13.9	81	57	0	2006	07	06	10YR LAGGED NORMALS	7/6/2006
GHCND:USW00093817	EVANSVILLE REGIONAL AIRPORT IN US	20060707	283	139	28.3	13.9	83	57	0	2006	07	07	10YR LAGGED NORMALS	7/7/2006
GHCND:USW00093817	EVANSVILLE REGIONAL AIRPORT IN US	20060708	294	144	29.4	14.4	85	58	0	2006	07	08	10YR LAGGED NORMALS	7/8/2006
GHCND:USW00093817	EVANSVILLE REGIONAL AIRPORT IN US	20060709	294	161	29.4	16.1	85	61	0	2006	07	09	10YR LAGGED NORMALS	7/9/2006
GHCND:USW00093817	EVANSVILLE REGIONAL AIRPORT IN US	20060710	311	183	31.1	18.3	88	65	0	2006	07	10	10YR LAGGED NORMALS	7/10/2006
GHCND:USW00093817	EVANSVILLE REGIONAL AIRPORT IN US	20060711	250	222	25.0	22.2	77	72	0	2006	07	11	10YR LAGGED NORMALS	7/11/2006
GHCND:USW00093817	EVANSVILLE REGIONAL AIRPORT IN US	20060712	294	222	29.4	22.2	85	72	0	2006	07	12	10YR LAGGED NORMALS	7/12/2006
GHCND:USW00093817	EVANSVILLE REGIONAL AIRPORT IN US	20060713	328	228	32.8	22.8	91	73	0	2006	07	13	10YR LAGGED NORMALS	7/13/2006
GHCND:USW00093817	EVANSVILLE REGIONAL AIRPORT IN US	20060714	328	222	32.8	22.2	91	72	0	2006	07	14	10YR LAGGED NORMALS	7/14/2006
GHCND:USW00093817	EVANSVILLE REGIONAL AIRPORT IN US	20060715	333	217	33.3	21.7	92	71	0	2006	07	15	10YR LAGGED NORMALS	7/15/2006
GHCND:USW00093817	EVANSVILLE REGIONAL AIRPORT IN US	20060716	350	217	35.0	21.7	95	71	0	2006	07	16	10YR LAGGED NORMALS	7/16/2006
GHCND:USW00093817	EVANSVILLE REGIONAL AIRPORT IN US	20060717	339	217	33.9	21.7	93	71	0	2006	07	17	10YR LAGGED NORMALS	7/17/2006
GHCND:USW00093817	EVANSVILLE REGIONAL AIRPORT IN US	20060718	339	211	33.9	21.1	93	70	0	2006	07	18	10YR LAGGED NORMALS	7/18/2006
GHCND:USW00093817	EVANSVILLE REGIONAL AIRPORT IN US	20060719	350	228	35.0	22.8	95	73	0	2006	07	19	10YR LAGGED NORMALS	7/19/2006
GHCND:USW00093817	EVANSVILLE REGIONAL AIRPORT IN US	20060720	317	239	31.7	23.9	89	75	0	2006	07	20	10YR LAGGED NORMALS	7/20/2006
GHCND:USW00093817	EVANSVILLE REGIONAL AIRPORT IN US	20060721	322	222	32.2	22.2	90	72	0	2006	07	21	10YR LAGGED NORMALS	7/21/2006
GHCND:USW00093817	EVANSVILLE REGIONAL AIRPORT IN US	20060722	267	183	26.7	18.3	80	65	0	2006	07	22	10YR LAGGED NORMALS	7/22/2006
GHCND:USW00093817	EVANSVILLE REGIONAL AIRPORT IN US	20060723	289	150	28.9	15.0	84	59	0	2006	07	23	10YR LAGGED NORMALS	7/23/2006
GHCND:USW00093817	EVANSVILLE REGIONAL AIRPORT IN US	20060724	300	172	30.0	17.2	86	63	0	2006	07	24	10YR LAGGED NORMALS	7/24/2006
GHCND:USW00093817	EVANSVILLE REGIONAL AIRPORT IN US	20060725	311	178	31.1	17.8	88	64	0	2006	07	25	10YR LAGGED NORMALS	7/25/2006
GHCND:USW00093817	EVANSVILLE REGIONAL AIRPORT IN US	20060726	322	194	32.2	19.4	90	67	0	2006	07	26	10YR LAGGED NORMALS	7/26/2006
GHCND:USW00093817	EVANSVILLE REGIONAL AIRPORT IN US	20060727	306	239	30.6	23.9	87	75	0	2006	07	27	10YR LAGGED NORMALS	7/27/2006
GHCND:USW00093817	EVANSVILLE REGIONAL AIRPORT IN US	20060728	272	228	27.2	22.8	81	73	0	2006	07	28	10YR LAGGED NORMALS	7/28/2006
GHCND:USW00093817	EVANSVILLE REGIONAL AIRPORT IN US	20060729	311	222	31.1	22.2	88	72	0	2006	07	29	10YR LAGGED NORMALS	7/29/2006
GHCND:USW00093817	EVANSVILLE REGIONAL AIRPORT IN US	20060730	333	239	33.3	23.9	92	75	0	2006	07	30	10YR LAGGED NORMALS	7/30/2006
GHCND:USW00093817	EVANSVILLE REGIONAL AIRPORT IN US	20060731	344	233	34.4	23.3	94	74	0	2006	07	31	10YR LAGGED NORMALS	7/31/2006
GHCND:USW00093817	EVANSVILLE REGIONAL AIRPORT IN US	20060801	344	233	34.4	23.3	94	74	0	2006	08	01	10YR LAGGED NORMALS	8/1/2006
GHCND:USW00093817	EVANSVILLE REGIONAL AIRPORT IN US	20060802	350	244	35.0	24.4	95	76	0	2006	08	02	10YR LAGGED NORMALS	8/2/2006
GHCND:USW00093817	EVANSVILLE REGIONAL AIRPORT IN US	20060803	333	244	33.3	24.4	92	76	0	2006	08	03	10YR LAGGED NORMALS	8/3/2006
GHCND:USW00093817	EVANSVILLE REGIONAL AIRPORT IN US	20060804	317	211	31.7	21.1	89	70	0	2006	08	04	10YR LAGGED NORMALS	8/4/2006
GHCND:USW00093817	EVANSVILLE REGIONAL AIRPORT IN US	20060805	322	189	32.2	18.9	90	66	0	2006	08	05	10YR LAGGED NORMALS	8/5/2006
GHCND:USW00093817	EVANSVILLE REGIONAL AIRPORT IN US	20060806	333	194	33.3	19.4	92	67	0	2006	08	06	10YR LAGGED NORMALS	8/6/2006
GHCND:USW00093817	EVANSVILLE REGIONAL AIRPORT IN US	20060807	344	239	34.4	23.9	94	75	0	2006	08	07	10YR LAGGED NORMALS	8/7/2006
GHCND:USW00093817	EVANSVILLE REGIONAL AIRPORT IN US	20060808	300	228	30.0	22.8	86	73	0	2006	08	08	10YR LAGGED NORMALS	8/8/2006
GHCND:USW00093817	EVANSVILLE REGIONAL AIRPORT IN US	20060809	311	222	31.1	22.2	88	72	0	2006	08	09	10YR LAGGED NORMALS	8/9/2006
GHCND:USW00093817	EVANSVILLE REGIONAL AIRPORT IN US	20060810	350	222	35.0	22.2	95	72	0	2006	08	10	10YR LAGGED NORMALS	8/10/2006
GHCND:USW00093817	EVANSVILLE REGIONAL AIRPORT IN US	20060811	283	200	28.3	20.0	83	68	0	2006	08	11	10YR LAGGED NORMALS	8/11/2006
GHCND:USW00093817	EVANSVILLE REGIONAL AIRPORT IN US	20060812	300	189	30.0	18.9	86	66	0	2006	08	12	10YR LAGGED NORMALS	8/12/2006
GHCND:USW00093817	EVANSVILLE REGIONAL AIRPORT IN US	20060813	306	178	30.6	17.8	87	64	0	2006	08	13	10YR LAGGED NORMALS	8/13/2006
GHCND:USW00093817	EVANSVILLE REGIONAL AIRPORT IN US	20060814	317	228	31.7	22.8	89	73	0	2006	08	14	10YR LAGGED NORMALS	8/14/2006
GHCND:USW00093817	EVANSVILLE REGIONAL AIRPORT IN US	20060815	289	189	28.9	18.9	84	66	0	2006	08	15	10YR LAGGED NORMALS	8/15/2006
GHCND:USW00093817	EVANSVILLE REGIONAL AIRPORT IN US	20060816	294	167	29.4	16.7	85	62	0	2006	08	16	10YR LAGGED NORMALS	8/16/2006
GHCND:USW00093817	EVANSVILLE REGIONAL AIRPORT IN US	20060817	317	172	31.7	17.2	89	63	0	2006	08	17	10YR LAGGED NORMALS	8/17/2006
GHCND:USW00093817	EVANSVILLE REGIONAL AIRPORT IN US	20060818	339	217	33.9	21.7	93	71	0	2006	08	18	10YR LAGGED NORMALS	8/18/2006
GHCND:USW00093817	EVANSVILLE REGIONAL AIRPORT IN US	20060819	317	244	31.7	24.4	89	76	0	2006	08	19	10YR LAGGED NORMALS	8/19/2006
GHCND:USW00093817	EVANSVILLE REGIONAL AIRPORT IN US	20060820	289	200	28.9	20.0	84	68	0	2006	08	20	10YR LAGGED NORMALS	8/20/2006
GHCND:USW00093817	EVANSVILLE REGIONAL AIRPORT IN US	20060821	294	189	29.4	18.9	85	66	0	2006	08	21	10YR LAGGED NORMALS	8/21/2006
GHCND:USW00093817	EVANSVILLE REGIONAL AIRPORT IN US	20060822	294	178	29.4	17.8	85	64	0	2006	08	22	10YR LAGGED NORMALS	8/22/2006
GHCND:USW00093817	EVANSVILLE REGIONAL AIRPORT IN US	20060823	294	167	29.4	16.7	85	62	0	2006	08	23	10YR LAGGED NORMALS	8/23/2006
GHCND:USW00093817	EVANSVILLE REGIONAL AIRPORT IN US	20060824	294	167	29.4	16.7	85	62	0	2006	08	24	10YR LAGGED NORMALS	8/24/2006
GHCND:USW00093817	EVANSVILLE REGIONAL AIRPORT IN US	20060825	322	178	32.2	17.8	90	64	0	2006	08	25	10YR LAGGED NORMALS	8/25/2006
GHCND:USW00093817	EVANSVILLE REGIONAL AIRPORT IN US	20060826	322	211	32.2	21.1	90	70	0	2006	08	26	10YR LAGGED NORMALS	8/26/2006
GHCND:USW00093817	EVANSVILLE REGIONAL AIRPORT IN US	20060827	311	222	31.1	22.2	88	72	0	2006	08	27	10YR LAGGED NORMALS	8/27/2006
GHCND:USW00093817	EVANSVILLE REGIONAL AIRPORT IN US	20060828	311	228	31.1	22.8	88	73	0	2006	08	28	10YR LAGGED NORMALS	8/28/2006
GHCND:USW00093817	EVANSVILLE REGIONAL AIRPORT IN US	20060829	272	194	27.2	19.4	81	67	0	2006	08	29	10YR LAGGED NORMALS	8/29/2006
GHCND:USW00093817	EVANSVILLE REGIONAL AIRPORT IN US	20060830	244	172	24.4	17.2	76	63	0	2006	08	30	10YR LAGGED NORMALS	8/30/2006
GHCND:USW00093817	EVANSVILLE REGIONAL AIRPORT IN US	20060831	267	189	26.7	18.9	80	66	0	2006	08	31	10YR LAGGED NORMALS	8/31/2006
GHCND:USW00093817	EVANSVILLE REGIONAL AIRPORT IN US	20060901	244	189	24.4	18.9	76	66	0	2006	09	01	10YR LAGGED NORMALS	9/1/2006
GHCND:USW00093817	EVANSVILLE REGIONAL AIRPORT IN US	20060902	206	150	20.6	15.0	69	59	1	2006	09	02	10YR LAGGED NORMALS	9/2/2006
GHCND:USW00093817	EVANSVILLE REGIONAL AIRPORT IN US	20060903	261	139	26.1	13.9	79	57	0	2006	09	03	10YR LAGGED NORMALS	9/3/2006
GHCND:USW00093817	EVANSVILLE REGIONAL AIRPORT IN US	20060904	233	139	23.3	13.9	74	57	0	2006	09	04	10YR LAGGED NORMALS	9/4/2006
GHCND:USW00093817	EVANSVILLE REGIONAL AIRPORT IN US	20060905	250	117	25.0	11.7	77	53	0	2006	09	05	10YR LAGGED NORMALS	9/5/2006
GHCND:USW00093817	EVANSVILLE REGIONAL AIRPORT IN US	20060906	267	122	26.7	12.2	80	54	0	2006	09	06	10YR LAGGED NORMALS	9/6/2006
GHCND:USW00093817	EVANSVILLE REGIONAL AIRPORT IN US	20060907	283	133	28.3	13.3	83	56	0	2006	09	07	10YR LAGGED NORMALS	9/7/2006
GHCND:USW00093817	EVANSVILLE REGIONAL AIRPORT IN US	20060908	289	133	28.9	13.3	84	56	0	2006	09	08	10YR LAGGED NORMALS	9/8/2006
GHCND:USW00093817	EVANSVILLE REGIONAL AIRPORT IN US	20060909	300	139	30.0	13.9	86	57	0	2006	09	09	10YR LAGGED NORMALS	9/9/2006
GHCND:USW00093817	EVANSVILLE REGIONAL AIRPORT IN US	20060910	294	161	29.4	16.1	85	61	0	2006	09	10	10YR LAGGED NORMALS	9/10/2006
GHCND:USW00093817	EVANSVILLE REGIONAL AIRPORT IN US	20060911	244	172	24.4	17.2	76	63	0	2006	09	11	10YR LAGGED NORMALS	9/11/2006
GHCND:USW00093817	EVANSVILLE REGIONAL AIRPORT IN US	20060912	228	172	22.8	17.2	73	63	0	2006	09	12	10YR LAGGED NORMALS	9/12/2006
GHCND:USW00093817	EVANSVILLE REGIONAL AIRPORT IN US	20060913	194	150	19.4	15.0	67	59	1	2006	09	13	10YR LAGGED NORMALS	9/13/2006
GHCND:USW00093817	EVANSVILLE REGIONAL AIRPORT IN US	20060914	239	144	23.9	14.4	75	58	0	2006	09	14	10YR LAGGED NORMALS	9/14/2006
GHCND:USW00093817	EVANSVILLE REGIONAL AIRPORT IN US	20060915	272	133	27.2	13.3	81	56	0	2006	09	15	10YR LAGGED NORMALS	9/15/2006
GHCND:USW00093817	EVANSVILLE REGIONAL AIRPORT IN US	20060916	283	139	28.3	13.9	83	57	0	2006	09	16	10YR LAGGED NORMALS	9/16/2006
GHCND:USW00093817	EVANSVILLE REGIONAL AIRPORT IN US	20060917	306	144	30.6	14.4	87	58	0	2006	09	17	10YR LAGGED NORMALS	9/17/2006
GHCND:USW00093817	EVANSVILLE REGIONAL AIRPORT IN US	20060918	228	133	22.8	13.3	73	56	0	2006	09	18	10YR LAGGED NORMALS	9/18/2006
GHCND:USW00093817	EVANSVILLE REGIONAL AIRPORT IN US	20060919	194	94	19.4	9.4	67	49	7	2006	09	19	10YR LAGGED NORMALS	9/19/2006
GHCND:USW00093817	EVANSVILLE REGIONAL AIRPORT IN US	20060920	183	72	18.3	7.2	65	45	10	2006	09	20	10YR LAGGED NORMALS	9/20/2006
GHCND:USW00093817	EVANSVILLE REGIONAL AIRPORT IN US	20060921	206	78	20.6	7.8	69	46	7	2006	09	21	10YR LAGGED NORMALS	9/21/2006
GHCND:USW00093817	EVANSVILLE REGIONAL AIRPORT IN US	20060922	217	150	21.7	15.0	71	59	0	2006	09	22	10YR LAGGED NORMALS	9/22/2006
GHCND:USW00093817	EVANSVILLE REGIONAL AIRPORT IN US	20060923	211	189	21.1	18.9	70	66	0	2006	09	23	10YR LAGGED NORMALS	9/23/2006
GHCND:USW00093817	EVANSVILLE REGIONAL AIRPORT IN US	20060924	206	128	20.6	12.8	69	55	3	2006	09	24	10YR LAGGED NORMALS	9/24/2006
GHCND:USW00093817	EVANSVILLE REGIONAL AIRPORT IN US	20060925	228	89	22.8	8.9	73	48	4	2006	09	25	10YR LAGGED NORMALS	9/25/2006
GHCND:USW00093817	EVANSVILLE REGIONAL AIRPORT IN US	20060926	256	106	25.6	10.6	78	51	0	2006	09	26	10YR LAGGED NORMALS	9/26/2006
GHCND:USW00093817	EVANSVILLE REGIONAL AIRPORT IN US	20060927	283	117	28.3	11.7	83	53	0	2006	09	27	10YR LAGGED NORMALS	9/27/2006
GHCND:USW00093817	EVANSVILLE REGIONAL AIRPORT IN US	20060928	194	67	19.4	6.7	67	44	9	2006	09	28	10YR LAGGED NORMALS	9/28/2006
GHCND:USW00093817	EVANSVILLE REGIONAL AIRPORT IN US	20060929	194	61	19.4	6.1	67	43	10	2006	09	29	10YR LAGGED NORMALS	9/29/2006
GHCND:USW00093817	EVANSVILLE REGIONAL AIRPORT IN US	20060930	183	111	18.3	11.1	65	52	6	2006	09	30	10YR LAGGED NORMALS	9/30/2006
GHCND:USW00093817	EVANSVILLE REGIONAL AIRPORT IN US	20061001	267	83	26.7	8.3	80	47	1	2006	10	01	10YR LAGGED NORMALS	10/1/2006
GHCND:USW00093817	EVANSVILLE REGIONAL AIRPORT IN US	20061002	289	117	28.9	11.7	84	53	0	2006	10	02	10YR LAGGED NORMALS	10/2/2006
GHCND:USW00093817	EVANSVILLE REGIONAL AIRPORT IN US	20061003	300	150	30.0	15.0	86	59	0	2006	10	03	10YR LAGGED NORMALS	10/3/2006
GHCND:USW00093817	EVANSVILLE REGIONAL AIRPORT IN US	20061004	306	167	30.6	16.7	87	62	0	2006	10	04	10YR LAGGED NORMALS	10/4/2006
GHCND:USW00093817	EVANSVILLE REGIONAL AIRPORT IN US	20061005	194	100	19.4	10.0	67	50	6	2006	10	05	10YR LAGGED NORMALS	10/5/2006
GHCND:USW00093817	EVANSVILLE REGIONAL AIRPORT IN US	20061006	189	67	18.9	6.7	66	44	10	2006	10	06	10YR LAGGED NORMALS	10/6/2006
GHCND:USW00093817	EVANSVILLE REGIONAL AIRPORT IN US	20061007	211	44	21.1	4.4	70	40	10	2006	10	07	10YR LAGGED NORMALS	10/7/2006

GHCND:USW00093817	EVANSVILLE REGIONAL AIRPORT IN US	20061008	250	67	25.0	6.7	77	44	4	2006	10	08	10YR LAGGED NORMALS	10/8/2006
GHCND:USW00093817	EVANSVILLE REGIONAL AIRPORT IN US	20061009	256	100	25.6	10.0	78	50	1	2006	10	09	10YR LAGGED NORMALS	10/9/2006
GHCND:USW00093817	EVANSVILLE REGIONAL AIRPORT IN US	20061010	244	128	24.4	12.8	76	55	0	2006	10	10	10YR LAGGED NORMALS	10/10/2006
GHCND:USW00093817	EVANSVILLE REGIONAL AIRPORT IN US	20061011	211	61	21.1	6.1	70	43	8	2006	10	11	10YR LAGGED NORMALS	10/11/2006
GHCND:USW00093817	EVANSVILLE REGIONAL AIRPORT IN US	20061012	111	22	11.1	2.2	52	36	21	2006	10	12	10YR LAGGED NORMALS	10/12/2006
GHCND:USW00093817	EVANSVILLE REGIONAL AIRPORT IN US	20061013	139	6	13.9	0.6	57	33	20	2006	10	13	10YR LAGGED NORMALS	10/13/2006
GHCND:USW00093817	EVANSVILLE REGIONAL AIRPORT IN US	20061014	156	-6	15.6	(0.6)	60	31	19	2006	10	14	10YR LAGGED NORMALS	10/14/2006
GHCND:USW00093817	EVANSVILLE REGIONAL AIRPORT IN US	20061015	167	0	16.7	-	62	32	18	2006	10	15	10YR LAGGED NORMALS	10/15/2006
GHCND:USW00093817	EVANSVILLE REGIONAL AIRPORT IN US	20061016	150	100	15.0	10.0	59	50	10	2006	10	16	10YR LAGGED NORMALS	10/16/2006
GHCND:USW00093817	EVANSVILLE REGIONAL AIRPORT IN US	20061017	183	150	18.3	15.0	65	59	3	2006	10	17	10YR LAGGED NORMALS	10/17/2006
GHCND:USW00093817	EVANSVILLE REGIONAL AIRPORT IN US	20061018	228	144	22.8	14.4	73	58	0	2006	10	18	10YR LAGGED NORMALS	10/18/2006
GHCND:USW00093817	EVANSVILLE REGIONAL AIRPORT IN US	20061019	178	56	17.8	5.6	64	42	12	2006	10	19	10YR LAGGED NORMALS	10/19/2006
GHCND:USW00093817	EVANSVILLE REGIONAL AIRPORT IN US	20061020	122	44	12.2	4.4	54	40	18	2006	10	20	10YR LAGGED NORMALS	10/20/2006
GHCND:USW00093817	EVANSVILLE REGIONAL AIRPORT IN US	20061021	167	28	16.7	2.8	62	37	15	2006	10	21	10YR LAGGED NORMALS	10/21/2006
GHCND:USW00093817	EVANSVILLE REGIONAL AIRPORT IN US	20061022	128	44	12.8	4.4	55	40	17	2006	10	22	10YR LAGGED NORMALS	10/22/2006
GHCND:USW00093817	EVANSVILLE REGIONAL AIRPORT IN US	20061023	83	-11	8.3	(1.1)	47	30	26	2006	10	23	10YR LAGGED NORMALS	10/23/2006
GHCND:USW00093817	EVANSVILLE REGIONAL AIRPORT IN US	20061024	94	-11	9.4	(1.1)	49	30	25	2006	10	24	10YR LAGGED NORMALS	10/24/2006
GHCND:USW00093817	EVANSVILLE REGIONAL AIRPORT IN US	20061025	100	-11	10.0	(1.1)	50	30	25	2006	10	25	10YR LAGGED NORMALS	10/25/2006
GHCND:USW00093817	EVANSVILLE REGIONAL AIRPORT IN US	20061026	106	72	10.6	7.2	51	45	17	2006	10	26	10YR LAGGED NORMALS	10/26/2006
GHCND:USW00093817	EVANSVILLE REGIONAL AIRPORT IN US	20061027	133	78	13.3	7.8	56	46	14	2006	10	27	10YR LAGGED NORMALS	10/27/2006
GHCND:USW00093817	EVANSVILLE REGIONAL AIRPORT IN US	20061028	139	39	13.9	3.9	57	39	17	2006	10	28	10YR LAGGED NORMALS	10/28/2006
GHCND:USW00093817	EVANSVILLE REGIONAL AIRPORT IN US	20061029	189	50	18.9	5.0	66	41	11	2006	10	29	10YR LAGGED NORMALS	10/29/2006
GHCND:USW00093817	EVANSVILLE REGIONAL AIRPORT IN US	20061030	222	67	22.2	6.7	72	44	7	2006	10	30	10YR LAGGED NORMALS	10/30/2006
GHCND:USW00093817	EVANSVILLE REGIONAL AIRPORT IN US	20061031	178	67	17.8	6.7	64	44	11	2006	10	31	10YR LAGGED NORMALS	10/31/2006
GHCND:USW00093817	EVANSVILLE REGIONAL AIRPORT IN US	20061101	72	6	7.2	0.6	45	33	26	2006	11	01	10YR LAGGED NORMALS	11/1/2006
GHCND:USW00093817	EVANSVILLE REGIONAL AIRPORT IN US	20061102	89	-33	8.9	(3.3)	48	26	28	2006	11	02	10YR LAGGED NORMALS	11/2/2006
GHCND:USW00093817	EVANSVILLE REGIONAL AIRPORT IN US	20061103	100	-44	10.0	(4.4)	50	24	28	2006	11	03	10YR LAGGED NORMALS	11/3/2006
GHCND:USW00093817	EVANSVILLE REGIONAL AIRPORT IN US	20061104	133	-11	13.3	(1.1)	56	30	22	2006	11	04	10YR LAGGED NORMALS	11/4/2006
GHCND:USW00093817	EVANSVILLE REGIONAL AIRPORT IN US	20061105	111	61	11.1	6.1	52	43	17	2006	11	05	10YR LAGGED NORMALS	11/5/2006
GHCND:USW00093817	EVANSVILLE REGIONAL AIRPORT IN US	20061106	144	83	14.4	8.3	58	47	12	2006	11	06	10YR LAGGED NORMALS	11/6/2006
GHCND:USW00093817	EVANSVILLE REGIONAL AIRPORT IN US	20061107	133	117	13.3	11.7	56	53	10	2006	11	07	10YR LAGGED NORMALS	11/7/2006
GHCND:USW00093817	EVANSVILLE REGIONAL AIRPORT IN US	20061108	161	94	16.1	9.4	61	49	10	2006	11	08	10YR LAGGED NORMALS	11/8/2006
GHCND:USW00093817	EVANSVILLE REGIONAL AIRPORT IN US	20061109	228	94	22.8	9.4	73	49	4	2006	11	09	10YR LAGGED NORMALS	11/9/2006
GHCND:USW00093817	EVANSVILLE REGIONAL AIRPORT IN US	20061110	239	100	23.9	10.0	75	50	2	2006	11	10	10YR LAGGED NORMALS	11/10/2006
GHCND:USW00093817	EVANSVILLE REGIONAL AIRPORT IN US	20061111	100	33	10.0	3.3	50	38	21	2006	11	11	10YR LAGGED NORMALS	11/11/2006
GHCND:USW00093817	EVANSVILLE REGIONAL AIRPORT IN US	20061112	94	17	9.4	1.7	49	35	23	2006	11	12	10YR LAGGED NORMALS	11/12/2006
GHCND:USW00093817	EVANSVILLE REGIONAL AIRPORT IN US	20061113	67	0	6.7	-	44	32	27	2006	11	13	10YR LAGGED NORMALS	11/13/2006
GHCND:USW00093817	EVANSVILLE REGIONAL AIRPORT IN US	20061114	106	-6	10.6	(0.6)	51	31	24	2006	11	14	10YR LAGGED NORMALS	11/14/2006
GHCND:USW00093817	EVANSVILLE REGIONAL AIRPORT IN US	20061115	106	83	10.6	8.3	51	47	16	2006	11	15	10YR LAGGED NORMALS	11/15/2006
GHCND:USW00093817	EVANSVILLE REGIONAL AIRPORT IN US	20061116	83	28	8.3	2.8	47	37	23	2006	11	16	10YR LAGGED NORMALS	11/16/2006
GHCND:USW00093817	EVANSVILLE REGIONAL AIRPORT IN US	20061117	83	-11	8.3	(1.1)	47	30	26	2006	11	17	10YR LAGGED NORMALS	11/17/2006
GHCND:USW00093817	EVANSVILLE REGIONAL AIRPORT IN US	20061118	94	-6	9.4	(0.6)	49	31	25	2006	11	18	10YR LAGGED NORMALS	11/18/2006
GHCND:USW00093817	EVANSVILLE REGIONAL AIRPORT IN US	20061119	72	28	7.2	2.8	45	37	24	2006	11	19	10YR LAGGED NORMALS	11/19/2006
GHCND:USW00093817	EVANSVILLE REGIONAL AIRPORT IN US	20061120	83	-17	8.3	(1.7)	47	29	27	2006	11	20	10YR LAGGED NORMALS	11/20/2006
GHCND:USW00093817	EVANSVILLE REGIONAL AIRPORT IN US	20061121	106	-39	10.6	(3.9)	51	25	27	2006	11	21	10YR LAGGED NORMALS	11/21/2006
GHCND:USW00093817	EVANSVILLE REGIONAL AIRPORT IN US	20061122	133	-44	13.3	(4.4)	56	24	25	2006	11	22	10YR LAGGED NORMALS	11/22/2006
GHCND:USW00093817	EVANSVILLE REGIONAL AIRPORT IN US	20061123	156	-28	15.6	(2.8)	60	27	21	2006	11	23	10YR LAGGED NORMALS	11/23/2006
GHCND:USW00093817	EVANSVILLE REGIONAL AIRPORT IN US	20061124	178	-28	17.8	(2.8)	64	27	19	2006	11	24	10YR LAGGED NORMALS	11/24/2006
GHCND:USW00093817	EVANSVILLE REGIONAL AIRPORT IN US	20061125	194	0	19.4	-	67	32	15	2006	11	25	10YR LAGGED NORMALS	11/25/2006
GHCND:USW00093817	EVANSVILLE REGIONAL AIRPORT IN US	20061126	206	72	20.6	7.2	69	45	8	2006	11	26	10YR LAGGED NORMALS	11/26/2006
GHCND:USW00093817	EVANSVILLE REGIONAL AIRPORT IN US	20061127	189	50	18.9	5.0	66	41	11	2006	11	27	10YR LAGGED NORMALS	11/27/2006
GHCND:USW00093817	EVANSVILLE REGIONAL AIRPORT IN US	20061128	172	67	17.2	6.7	63	44	11	2006	11	28	10YR LAGGED NORMALS	11/28/2006
GHCND:USW00093817	EVANSVILLE REGIONAL AIRPORT IN US	20061129	211	150	21.1	15.0	70	59	0	2006	11	29	10YR LAGGED NORMALS	11/29/2006
GHCND:USW00093817	EVANSVILLE REGIONAL AIRPORT IN US	20061130	183	72	18.3	7.2	65	45	10	2006	11	30	10YR LAGGED NORMALS	11/30/2006
GHCND:USW00093817	EVANSVILLE REGIONAL AIRPORT IN US	20061201	128	-33	12.8	(3.3)	55	26	24	2006	12	01	10YR LAGGED NORMALS	12/1/2006
GHCND:USW00093817	EVANSVILLE REGIONAL AIRPORT IN US	20061202	50	-61	5.0	(6.1)	41	21	34	2006	12	02	10YR LAGGED NORMALS	12/2/2006
GHCND:USW00093817	EVANSVILLE REGIONAL AIRPORT IN US	20061203	0	-78	-	(7.8)	32	18	40	2006	12	03	10YR LAGGED NORMALS	12/3/2006
GHCND:USW00093817	EVANSVILLE REGIONAL AIRPORT IN US	20061204	11	-94	1.1	(9.4)	34	15	40	2006	12	04	10YR LAGGED NORMALS	12/4/2006
GHCND:USW00093817	EVANSVILLE REGIONAL AIRPORT IN US	20061205	61	-56	6.1	(5.6)	43	22	32	2006	12	05	10YR LAGGED NORMALS	12/5/2006
GHCND:USW00093817	EVANSVILLE REGIONAL AIRPORT IN US	20061206	94	-28	9.4	(2.8)	49	27	27	2006	12	06	10YR LAGGED NORMALS	12/6/2006
GHCND:USW00093817	EVANSVILLE REGIONAL AIRPORT IN US	20061207	6	-111	0.6	(11.1)	33	12	42	2006	12	07	10YR LAGGED NORMALS	12/7/2006
GHCND:USW00093817	EVANSVILLE REGIONAL AIRPORT IN US	20061208	-22	-128	(2.2)	(12.8)	28	9	46	2006	12	08	10YR LAGGED NORMALS	12/8/2006
GHCND:USW00093817	EVANSVILLE REGIONAL AIRPORT IN US	20061209	67	-61	6.7	(6.1)	44	21	32	2006	12	09	10YR LAGGED NORMALS	12/9/2006
GHCND:USW00093817	EVANSVILLE REGIONAL AIRPORT IN US	20061210	111	-17	11.1	(1.7)	52	29	24	2006	12	10	10YR LAGGED NORMALS	12/10/2006
GHCND:USW00093817	EVANSVILLE REGIONAL AIRPORT IN US	20061211	161	39	16.1	3.9	61	39	15	2006	12	11	10YR LAGGED NORMALS	12/11/2006
GHCND:USW00093817	EVANSVILLE REGIONAL AIRPORT IN US	20061212	133	89	13.3	8.9	56	48	13	2006	12	12	10YR LAGGED NORMALS	12/12/2006
GHCND:USW00093817	EVANSVILLE REGIONAL AIRPORT IN US	20061213	150	22	15.0	2.2	59	36	17	2006	12	13	10YR LAGGED NORMALS	12/13/2006
GHCND:USW00093817	EVANSVILLE REGIONAL AIRPORT IN US	20061214	161	44	16.1	4.4	61	40	14	2006	12	14	10YR LAGGED NORMALS	12/14/2006
GHCND:USW00093817	EVANSVILLE REGIONAL AIRPORT IN US	20061215	144	28	14.4	2.8	58	37	17	2006	12	15	10YR LAGGED NORMALS	12/15/2006
GHCND:USW00093817	EVANSVILLE REGIONAL AIRPORT IN US	20061216	167	11	16.7	1.1	62	34	17	2006	12	16	10YR LAGGED NORMALS	12/16/2006
GHCND:USW00093817	EVANSVILLE REGIONAL AIRPORT IN US	20061217	194	117	19.4	11.7	67	53	5	2006	12	17	10YR LAGGED NORMALS	12/17/2006
GHCND:USW00093817	EVANSVILLE REGIONAL AIRPORT IN US	20061218	133	67	13.3	6.7	56	44	15	2006	12	18	10YR LAGGED NORMALS	12/18/2006
GHCND:USW00093817	EVANSVILLE REGIONAL AIRPORT IN US	20061219	78	0	7.8	-	46	32	26	2006	12	19	10YR LAGGED NORMALS	12/19/2006
GHCND:USW00093817	EVANSVILLE REGIONAL AIRPORT IN US	20061220	106	-6	10.6	(0.6)	51	31	24	2006	12	20	10YR LAGGED NORMALS	12/20/2006
GHCND:USW00093817	EVANSVILLE REGIONAL AIRPORT IN US	20061221	144	100	14.4	10.0	58	50	11	2006	12	21	10YR LAGGED NORMALS	12/21/2006
GHCND:USW00093817	EVANSVILLE REGIONAL AIRPORT IN US	20061222	139	50	13.9	5.0	57	41	16	2006	12	22	10YR LAGGED NORMALS	12/22/2006
GHCND:USW00093817	EVANSVILLE REGIONAL AIRPORT IN US	20061223	67	-6	6.7	(0.6)	44	31	27	2006	12	23	10YR LAGGED NORMALS	12/23/2006
GHCND:USW00093817	EVANSVILLE REGIONAL AIRPORT IN US	20061224	89	-28	8.9	(2.8)	48	27	27	2006	12	24	10YR LAGGED NORMALS	12/24/2006
GHCND:USW00093817	EVANSVILLE REGIONAL AIRPORT IN US	20061225	50	33	5.0	3.3	41	38	25	2006	12	25	10YR LAGGED NORMALS	12/25/2006
GHCND:USW00093817	EVANSVILLE REGIONAL AIRPORT IN US	20061226	33	-17	3.3	(1.7)	38	29	31	2006	12	26	10YR LAGGED NORMALS	12/26/2006
GHCND:USW00093817	EVANSVILLE REGIONAL AIRPORT IN US	20061227	78	-28	7.8	(2.8)	46	27	28	2006	12	27	10YR LAGGED NORMALS	12/27/2006
GHCND:USW00093817	EVANSVILLE REGIONAL AIRPORT IN US	20061228	128	17	12.8	1.7	55	35	20	2006	12	28	10YR LAGGED NORMALS	12/28/2006
GHCND:USW00093817	EVANSVILLE REGIONAL AIRPORT IN US	20061229	144	0	14.4	-	58	32	20	2006	12	29	10YR LAGGED NORMALS	12/29/2006
GHCND:USW00093817	EVANSVILLE REGIONAL AIRPORT IN US	20061230	139	44	13.9	4.4	57	40	16	2006	12	30	10YR LAGGED NORMALS	12/30/2006
GHCND:USW00093817	EVANSVILLE REGIONAL AIRPORT IN US	20061231	167	67	16.7	6.7	62	44	12	2006	12	31	10YR LAGGED NORMALS	12/31/2006
GHCND:USW00093817	EVANSVILLE REGIONAL AIRPORT IN US	20070101	78	22	7.8	2.2	46	36	24	2007	01	01	10YR LAGGED NORMALS	1/1/2007
GHCND:USW00093817	EVANSVILLE REGIONAL AIRPORT IN US	20070102	83	-28	8.3	(2.8)	47	27	28	2007	01	02	10YR LAGGED NORMALS	1/2/2007
GHCND:USW00093817	EVANSVILLE REGIONAL AIRPORT IN US	20070103	117	-33	11.7	(3.3)	53	26	25	2007	01	03	10YR LAGGED NORMALS	1/3/2007
GHCND:USW00093817	EVANSVILLE REGIONAL AIRPORT IN US	20070104	139	56	13.9	5.6	57	42	15	2007	01	04	10YR LAGGED NORMALS	1/4/2007
GHCND:USW00093817	EVANSVILLE REGIONAL AIRPORT IN US	20070105	178	111	17.8	11.1	64	52	7	2007	01	05	10YR LAGGED NORMALS	1/5/2007
GHCND:USW00093817	EVANSVILLE REGIONAL AIRPORT IN US	20070106	117	11	11.7	1.1	53	34	21	2007	01	06	10YR LAGGED NORMALS	1/6/2007
GHCND:USW00093817	EVANSVILLE REGIONAL AIRPORT IN US	20070107	67	11	6.7	1.1	44	34	26	2007	01	07	10YR LAGGED NORMALS	1/7/2007
GHCND:USW00093817	EVANSVILLE REGIONAL AIRPORT IN US	20070108	67	-6	6.7	(0.6)	44	31	27	2007	01	08	10YR LAGGED NORMALS	1/8/2007
GHCND:USW00093817	EVANSVILLE REGIONAL AIRPORT IN US	20070109	67	-22	6.7	(2.2)	44	28	29	2007	01	09	10YR LAGGED NORMALS	1/9/2007
GHCND:USW00093817	EVANSVILLE REGIONAL AIRPORT IN US	20070110	56	-56	5.6	(5.6)	42	22	33	2007	01	10	10YR LAGGED NORMALS	1/10/2007
GHCND:USW00093817	EVANSVILLE REGIONAL AIRPORT IN US	20070111	111	-6	11.1	(0.6)	52	31	23	2007	01	11	10YR LAGGED NORMALS	1/11/2007
GHCND:USW00093817	EVANSVILLE REGIONAL AIRPORT IN US	20070112	150	111	15.0	11.1	59	52	9	2007	01	12	10YR LAGGED NORMALS	1/12/2007

GHCND:USW00093817	EVANSVILLE REGIONAL AIRPORT IN US	20070113	150	61	15.0	6.1	59	43	14	2007	01	13	10YR LAGGED NORMALS	1/13/2007
GHCND:USW00093817	EVANSVILLE REGIONAL AIRPORT IN US	20070114	150	72	15.0	7.2	59	45	13	2007	01	14	10YR LAGGED NORMALS	1/14/2007
GHCND:USW00093817	EVANSVILLE REGIONAL AIRPORT IN US	20070115	150	-11	15.0	(1.1)	59	30	20	2007	01	15	10YR LAGGED NORMALS	1/15/2007
GHCND:USW00093817	EVANSVILLE REGIONAL AIRPORT IN US	20070116	-11	-56	(1.1)	(5.6)	30	22	39	2007	01	16	10YR LAGGED NORMALS	1/16/2007
GHCND:USW00093817	EVANSVILLE REGIONAL AIRPORT IN US	20070117	17	-44	1.7	(4.4)	35	24	35	2007	01	17	10YR LAGGED NORMALS	1/17/2007
GHCND:USW00093817	EVANSVILLE REGIONAL AIRPORT IN US	20070118	67	6	6.7	0.6	44	33	26	2007	01	18	10YR LAGGED NORMALS	1/18/2007
GHCND:USW00093817	EVANSVILLE REGIONAL AIRPORT IN US	20070119	33	-22	3.3	(2.2)	38	28	32	2007	01	19	10YR LAGGED NORMALS	1/19/2007
GHCND:USW00093817	EVANSVILLE REGIONAL AIRPORT IN US	20070120	39	-39	3.9	(3.9)	39	25	33	2007	01	20	10YR LAGGED NORMALS	1/20/2007
GHCND:USW00093817	EVANSVILLE REGIONAL AIRPORT IN US	20070121	50	0	5.0	-	41	32	28	2007	01	21	10YR LAGGED NORMALS	1/21/2007
GHCND:USW00093817	EVANSVILLE REGIONAL AIRPORT IN US	20070122	33	-6	3.3	(0.6)	38	31	30	2007	01	22	10YR LAGGED NORMALS	1/22/2007
GHCND:USW00093817	EVANSVILLE REGIONAL AIRPORT IN US	20070123	39	-6	3.9	(0.6)	39	31	30	2007	01	23	10YR LAGGED NORMALS	1/23/2007
GHCND:USW00093817	EVANSVILLE REGIONAL AIRPORT IN US	20070124	44	-6	4.4	(0.6)	40	31	29	2007	01	24	10YR LAGGED NORMALS	1/24/2007
GHCND:USW00093817	EVANSVILLE REGIONAL AIRPORT IN US	20070125	22	-56	2.2	(5.6)	36	22	36	2007	01	25	10YR LAGGED NORMALS	1/25/2007
GHCND:USW00093817	EVANSVILLE REGIONAL AIRPORT IN US	20070126	100	-56	10.0	(5.6)	50	22	29	2007	01	26	10YR LAGGED NORMALS	1/26/2007
GHCND:USW00093817	EVANSVILLE REGIONAL AIRPORT IN US	20070127	83	-11	8.3	(1.1)	47	30	26	2007	01	27	10YR LAGGED NORMALS	1/27/2007
GHCND:USW00093817	EVANSVILLE REGIONAL AIRPORT IN US	20070128	-11	-100	(1.1)	(10.0)	30	14	43	2007	01	28	10YR LAGGED NORMALS	1/28/2007
GHCND:USW00093817	EVANSVILLE REGIONAL AIRPORT IN US	20070129	28	-106	2.8	(10.6)	37	13	40	2007	01	29	10YR LAGGED NORMALS	1/29/2007
GHCND:USW00093817	EVANSVILLE REGIONAL AIRPORT IN US	20070130	6	-111	0.6	(11.1)	33	12	42	2007	01	30	10YR LAGGED NORMALS	1/30/2007
GHCND:USW00093817	EVANSVILLE REGIONAL AIRPORT IN US	20070131	-22	-128	(2.2)	(12.8)	28	9	46	2007	01	31	10YR LAGGED NORMALS	1/31/2007
GHCND:USW00093817	EVANSVILLE REGIONAL AIRPORT IN US	20070201	-17	-44	(1.7)	(4.4)	29	24	38	2007	02	01	10YR LAGGED NORMALS	2/1/2007
GHCND:USW00093817	EVANSVILLE REGIONAL AIRPORT IN US	20070202	-28	-122	(2.8)	(12.2)	27	10	46	2007	02	02	10YR LAGGED NORMALS	2/2/2007
GHCND:USW00093817	EVANSVILLE REGIONAL AIRPORT IN US	20070203	-6	-122	(0.6)	(12.2)	31	10	44	2007	02	03	10YR LAGGED NORMALS	2/3/2007
GHCND:USW00093817	EVANSVILLE REGIONAL AIRPORT IN US	20070204	-17	-122	(1.7)	(12.2)	29	10	45	2007	02	04	10YR LAGGED NORMALS	2/4/2007
GHCND:USW00093817	EVANSVILLE REGIONAL AIRPORT IN US	20070205	-89	-150	(8.9)	(15.0)	16	5	54	2007	02	05	10YR LAGGED NORMALS	2/5/2007
GHCND:USW00093817	EVANSVILLE REGIONAL AIRPORT IN US	20070206	28	-94	2.8	(9.4)	37	15	39	2007	02	06	10YR LAGGED NORMALS	2/6/2007
GHCND:USW00093817	EVANSVILLE REGIONAL AIRPORT IN US	20070207	-33	-111	(3.3)	(11.1)	26	12	46	2007	02	07	10YR LAGGED NORMALS	2/7/2007
GHCND:USW00093817	EVANSVILLE REGIONAL AIRPORT IN US	20070208	-22	-100	(2.2)	(10.0)	28	14	44	2007	02	08	10YR LAGGED NORMALS	2/8/2007
GHCND:USW00093817	EVANSVILLE REGIONAL AIRPORT IN US	20070209	-6	-89	(0.6)	(8.9)	31	16	41	2007	02	09	10YR LAGGED NORMALS	2/9/2007
GHCND:USW00093817	EVANSVILLE REGIONAL AIRPORT IN US	20070210	-6	-94	(0.6)	(9.4)	31	15	42	2007	02	10	10YR LAGGED NORMALS	2/10/2007
GHCND:USW00093817	EVANSVILLE REGIONAL AIRPORT IN US	20070211	67	-100	6.7	(10.0)	44	14	36	2007	02	11	10YR LAGGED NORMALS	2/11/2007
GHCND:USW00093817	EVANSVILLE REGIONAL AIRPORT IN US	20070212	44	-11	4.4	(1.1)	40	30	30	2007	02	12	10YR LAGGED NORMALS	2/12/2007
GHCND:USW00093817	EVANSVILLE REGIONAL AIRPORT IN US	20070213	50	-78	5.0	(7.8)	41	18	35	2007	02	13	10YR LAGGED NORMALS	2/13/2007
GHCND:USW00093817	EVANSVILLE REGIONAL AIRPORT IN US	20070214	-33	-89	(3.3)	(8.9)	26	16	44	2007	02	14	10YR LAGGED NORMALS	2/14/2007
GHCND:USW00093817	EVANSVILLE REGIONAL AIRPORT IN US	20070215	-50	-117	(5.0)	(11.7)	23	11	48	2007	02	15	10YR LAGGED NORMALS	2/15/2007
GHCND:USW00093817	EVANSVILLE REGIONAL AIRPORT IN US	20070216	-17	-139	(1.7)	(13.9)	29	7	47	2007	02	16	10YR LAGGED NORMALS	2/16/2007
GHCND:USW00093817	EVANSVILLE REGIONAL AIRPORT IN US	20070217	0	-111	-	(11.1)	32	12	43	2007	02	17	10YR LAGGED NORMALS	2/17/2007
GHCND:USW00093817	EVANSVILLE REGIONAL AIRPORT IN US	20070218	0	-117	-	(11.7)	32	11	43	2007	02	18	10YR LAGGED NORMALS	2/18/2007
GHCND:USW00093817	EVANSVILLE REGIONAL AIRPORT IN US	20070219	94	-50	9.4	(5.0)	49	23	29	2007	02	19	10YR LAGGED NORMALS	2/19/2007
GHCND:USW00093817	EVANSVILLE REGIONAL AIRPORT IN US	20070220	133	44	13.3	4.4	56	40	17	2007	02	20	10YR LAGGED NORMALS	2/20/2007
GHCND:USW00093817	EVANSVILLE REGIONAL AIRPORT IN US	20070221	128	22	12.8	2.2	55	36	19	2007	02	21	10YR LAGGED NORMALS	2/21/2007
GHCND:USW00093817	EVANSVILLE REGIONAL AIRPORT IN US	20070222	111	-28	11.1	(2.8)	52	27	25	2007	02	22	10YR LAGGED NORMALS	2/22/2007
GHCND:USW00093817	EVANSVILLE REGIONAL AIRPORT IN US	20070223	89	-39	8.9	(3.9)	48	25	28	2007	02	23	10YR LAGGED NORMALS	2/23/2007
GHCND:USW00093817	EVANSVILLE REGIONAL AIRPORT IN US	20070224	83	17	8.3	1.7	47	35	24	2007	02	24	10YR LAGGED NORMALS	2/24/2007
GHCND:USW00093817	EVANSVILLE REGIONAL AIRPORT IN US	20070225	106	28	10.6	2.8	51	37	21	2007	02	25	10YR LAGGED NORMALS	2/25/2007
GHCND:USW00093817	EVANSVILLE REGIONAL AIRPORT IN US	20070226	72	-11	7.2	(1.1)	45	30	27	2007	02	26	10YR LAGGED NORMALS	2/26/2007
GHCND:USW00093817	EVANSVILLE REGIONAL AIRPORT IN US	20070227	94	-33	9.4	(3.3)	49	26	27	2007	02	27	10YR LAGGED NORMALS	2/27/2007
GHCND:USW00093817	EVANSVILLE REGIONAL AIRPORT IN US	20070228	156	-11	15.6	(1.1)	60	30	20	2007	02	28	10YR LAGGED NORMALS	2/28/2007
GHCND:USW00093817	EVANSVILLE REGIONAL AIRPORT IN US	20070301	161	39	16.1	3.9	61	39	15	2007	03	01	10YR LAGGED NORMALS	3/1/2007
GHCND:USW00093817	EVANSVILLE REGIONAL AIRPORT IN US	20070302	128	6	12.8	0.6	55	33	21	2007	03	02	10YR LAGGED NORMALS	3/2/2007
GHCND:USW00093817	EVANSVILLE REGIONAL AIRPORT IN US	20070303	39	-22	3.9	(2.2)	39	28	31	2007	03	03	10YR LAGGED NORMALS	3/3/2007
GHCND:USW00093817	EVANSVILLE REGIONAL AIRPORT IN US	20070304	39	-50	3.9	(5.0)	39	23	34	2007	03	04	10YR LAGGED NORMALS	3/4/2007
GHCND:USW00093817	EVANSVILLE REGIONAL AIRPORT IN US	20070305	139	-28	13.9	(2.8)	57	27	23	2007	03	05	10YR LAGGED NORMALS	3/5/2007
GHCND:USW00093817	EVANSVILLE REGIONAL AIRPORT IN US	20070306	78	-39	7.8	(3.9)	46	25	29	2007	03	06	10YR LAGGED NORMALS	3/6/2007
GHCND:USW00093817	EVANSVILLE REGIONAL AIRPORT IN US	20070307	156	0	15.6	-	60	32	19	2007	03	07	10YR LAGGED NORMALS	3/7/2007
GHCND:USW00093817	EVANSVILLE REGIONAL AIRPORT IN US	20070308	150	-33	15.0	(3.3)	59	26	22	2007	03	08	10YR LAGGED NORMALS	3/8/2007
GHCND:USW00093817	EVANSVILLE REGIONAL AIRPORT IN US	20070309	222	6	22.2	0.6	72	33	12	2007	03	09	10YR LAGGED NORMALS	3/9/2007
GHCND:USW00093817	EVANSVILLE REGIONAL AIRPORT IN US	20070310	183	50	18.3	5.0	65	41	12	2007	03	10	10YR LAGGED NORMALS	3/10/2007
GHCND:USW00093817	EVANSVILLE REGIONAL AIRPORT IN US	20070311	167	17	16.7	1.7	62	35	16	2007	03	11	10YR LAGGED NORMALS	3/11/2007
GHCND:USW00093817	EVANSVILLE REGIONAL AIRPORT IN US	20070312	222	6	22.2	0.6	72	33	12	2007	03	12	10YR LAGGED NORMALS	3/12/2007
GHCND:USW00093817	EVANSVILLE REGIONAL AIRPORT IN US	20070313	267	100	26.7	10.0	80	50	0	2007	03	13	10YR LAGGED NORMALS	3/13/2007
GHCND:USW00093817	EVANSVILLE REGIONAL AIRPORT IN US	20070314	217	156	21.7	15.6	71	60	0	2007	03	14	10YR LAGGED NORMALS	3/14/2007
GHCND:USW00093817	EVANSVILLE REGIONAL AIRPORT IN US	20070315	172	56	17.2	5.6	63	42	12	2007	03	15	10YR LAGGED NORMALS	3/15/2007
GHCND:USW00093817	EVANSVILLE REGIONAL AIRPORT IN US	20070316	89	6	8.9	0.6	48	33	24	2007	03	16	10YR LAGGED NORMALS	3/16/2007
GHCND:USW00093817	EVANSVILLE REGIONAL AIRPORT IN US	20070317	50	-28	5.0	(2.8)	41	27	31	2007	03	17	10YR LAGGED NORMALS	3/17/2007
GHCND:USW00093817	EVANSVILLE REGIONAL AIRPORT IN US	20070318	94	-39	9.4	(3.9)	49	25	28	2007	03	18	10YR LAGGED NORMALS	3/18/2007
GHCND:USW00093817	EVANSVILLE REGIONAL AIRPORT IN US	20070319	150	50	15.0	5.0	59	41	15	2007	03	19	10YR LAGGED NORMALS	3/19/2007
GHCND:USW00093817	EVANSVILLE REGIONAL AIRPORT IN US	20070320	139	100	13.9	10.0	57	50	11	2007	03	20	10YR LAGGED NORMALS	3/20/2007
GHCND:USW00093817	EVANSVILLE REGIONAL AIRPORT IN US	20070321	239	122	23.9	12.2	75	54	0	2007	03	21	10YR LAGGED NORMALS	3/21/2007
GHCND:USW00093817	EVANSVILLE REGIONAL AIRPORT IN US	20070322	206	128	20.6	12.8	69	55	3	2007	03	22	10YR LAGGED NORMALS	3/22/2007
GHCND:USW00093817	EVANSVILLE REGIONAL AIRPORT IN US	20070323	211	144	21.1	14.4	70	58	1	2007	03	23	10YR LAGGED NORMALS	3/23/2007
GHCND:USW00093817	EVANSVILLE REGIONAL AIRPORT IN US	20070324	272	133	27.2	13.3	81	56	0	2007	03	24	10YR LAGGED NORMALS	3/24/2007
GHCND:USW00093817	EVANSVILLE REGIONAL AIRPORT IN US	20070325	278	111	27.8	11.1	82	52	0	2007	03	25	10YR LAGGED NORMALS	3/25/2007
GHCND:USW00093817	EVANSVILLE REGIONAL AIRPORT IN US	20070326	267	144	26.7	14.4	80	58	0	2007	03	26	10YR LAGGED NORMALS	3/26/2007
GHCND:USW00093817	EVANSVILLE REGIONAL AIRPORT IN US	20070327	272	128	27.2	12.8	81	55	0	2007	03	27	10YR LAGGED NORMALS	3/27/2007
GHCND:USW00093817	EVANSVILLE REGIONAL AIRPORT IN US	20070328	239	156	23.9	15.6	75	60	0	2007	03	28	10YR LAGGED NORMALS	3/28/2007
GHCND:USW00093817	EVANSVILLE REGIONAL AIRPORT IN US	20070329	250	156	25.0	15.6	77	60	0	2007	03	29	10YR LAGGED NORMALS	3/29/2007
GHCND:USW00093817	EVANSVILLE REGIONAL AIRPORT IN US	20070330	250	139	25.0	13.9	77	57	0	2007	03	30	10YR LAGGED NORMALS	3/30/2007
GHCND:USW00093817	EVANSVILLE REGIONAL AIRPORT IN US	20070331	244	156	24.4	15.6	76	60	0	2007	03	31	10YR LAGGED NORMALS	3/31/2007
GHCND:USW00093817	EVANSVILLE REGIONAL AIRPORT IN US	20070401	228	111	22.8	11.1	73	52	2	2007	04	01	10YR LAGGED NORMALS	4/1/2007
GHCND:USW00093817	EVANSVILLE REGIONAL AIRPORT IN US	20070402	256	106	25.6	10.6	78	51	0	2007	04	02	10YR LAGGED NORMALS	4/2/2007
GHCND:USW00093817	EVANSVILLE REGIONAL AIRPORT IN US	20070403	272	83	27.2	8.3	81	47	1	2007	04	03	10YR LAGGED NORMALS	4/3/2007
GHCND:USW00093817	EVANSVILLE REGIONAL AIRPORT IN US	20070404	83	6	8.3	0.6	47	33	25	2007	04	04	10YR LAGGED NORMALS	4/4/2007
GHCND:USW00093817	EVANSVILLE REGIONAL AIRPORT IN US	20070405	61	0	6.1	-	43	32	27	2007	04	05	10YR LAGGED NORMALS	4/5/2007
GHCND:USW00093817	EVANSVILLE REGIONAL AIRPORT IN US	20070406	39	-22	3.9	(2.2)	39	28	31	2007	04	06	10YR LAGGED NORMALS	4/6/2007
GHCND:USW00093817	EVANSVILLE REGIONAL AIRPORT IN US	20070407	28	-33	2.8	(3.3)	37	26	33	2007	04	07	10YR LAGGED NORMALS	4/7/2007
GHCND:USW00093817	EVANSVILLE REGIONAL AIRPORT IN US	20070408	78	-28	7.8	(2.8)	46	27	28	2007	04	08	10YR LAGGED NORMALS	4/8/2007
GHCND:USW00093817	EVANSVILLE REGIONAL AIRPORT IN US	20070409	117	-33	11.7	(3.3)	53	26	25	2007	04	09	10YR LAGGED NORMALS	4/9/2007
GHCND:USW00093817	EVANSVILLE REGIONAL AIRPORT IN US	20070410	161	-6	16.1	(0.6)	61	31	19	2007	04	10	10YR LAGGED NORMALS	4/10/2007
GHCND:USW00093817	EVANSVILLE REGIONAL AIRPORT IN US	20070411	194	72	19.4	7.2	67	45	9	2007	04	11	10YR LAGGED NORMALS	4/11/2007
GHCND:USW00093817	EVANSVILLE REGIONAL AIRPORT IN US	20070412	94	0	9.4	-	49	32	24	2007	04	12	10YR LAGGED NORMALS	4/12/2007
GHCND:USW00093817	EVANSVILLE REGIONAL AIRPORT IN US	20070413	128	-17	12.8	(1.7)	55	29	23	2007	04	13	10YR LAGGED NORMALS	4/13/2007
GHCND:USW00093817	EVANSVILLE REGIONAL AIRPORT IN US	20070414	89	28	8.9	2.8	48	37	22	2007	04	14	10YR LAGGED NORMALS	4/14/2007
GHCND:USW00093817	EVANSVILLE REGIONAL AIRPORT IN US	20070415	139	28	13.9	2.8	57	37	18	2007	04	15	10YR LAGGED NORMALS	4/15/2007
GHCND:USW00093817	EVANSVILLE REGIONAL AIRPORT IN US	20070416	178	33	17.8	3.3	64	38	14	2007	04	16	10YR LAGGED NORMALS	4/16/2007
GHCND:USW00093817	EVANSVILLE REGIONAL AIRPORT IN US	20070417	233	28	23.3	2.8	74	37	9	2007	04	17	10YR LAGGED NORMALS	4/17/2007
GHCND:USW00093817	EVANSVILLE REGIONAL AIRPORT IN US	20070418	200	89	20.0	8.9	68	48	7	2007	04	18	10YR LAGGED NORMALS	4/18/2007
GHCND:USW00093817	EVANSVILLE REGIONAL AIRPORT IN US	20070419	144	44	14.4	4.4	58	40	16	2007	04	19	10YR LAGGED NORMALS	4/19/2007

GHCND:USW00093817	EVANSVILLE REGIONAL AIRPORT IN US	20070420	217	33	21.7	3.3	71	38	10	2007	04	20	10YR LAGGED NORMALS	4/20/2007
GHCND:USW00093817	EVANSVILLE REGIONAL AIRPORT IN US	20070421	244	61	24.4	6.1	76	43	5	2007	04	21	10YR LAGGED NORMALS	4/21/2007
GHCND:USW00093817	EVANSVILLE REGIONAL AIRPORT IN US	20070422	261	94	26.1	9.4	79	49	1	2007	04	22	10YR LAGGED NORMALS	4/22/2007
GHCND:USW00093817	EVANSVILLE REGIONAL AIRPORT IN US	20070423	272	172	27.2	17.2	81	63	0	2007	04	23	10YR LAGGED NORMALS	4/23/2007
GHCND:USW00093817	EVANSVILLE REGIONAL AIRPORT IN US	20070424	278	139	27.8	13.9	82	57	0	2007	04	24	10YR LAGGED NORMALS	4/24/2007
GHCND:USW00093817	EVANSVILLE REGIONAL AIRPORT IN US	20070425	256	183	25.6	18.3	78	65	0	2007	04	25	10YR LAGGED NORMALS	4/25/2007
GHCND:USW00093817	EVANSVILLE REGIONAL AIRPORT IN US	20070426	217	128	21.7	12.8	71	55	2	2007	04	26	10YR LAGGED NORMALS	4/26/2007
GHCND:USW00093817	EVANSVILLE REGIONAL AIRPORT IN US	20070427	183	111	18.3	11.1	65	52	6	2007	04	27	10YR LAGGED NORMALS	4/27/2007
GHCND:USW00093817	EVANSVILLE REGIONAL AIRPORT IN US	20070428	256	117	25.6	11.7	78	53	0	2007	04	28	10YR LAGGED NORMALS	4/28/2007
GHCND:USW00093817	EVANSVILLE REGIONAL AIRPORT IN US	20070429	278	89	27.8	8.9	82	48	0	2007	04	29	10YR LAGGED NORMALS	4/29/2007
GHCND:USW00093817	EVANSVILLE REGIONAL AIRPORT IN US	20070430	306	128	30.6	12.8	87	55	0	2007	04	30	10YR LAGGED NORMALS	4/30/2007
GHCND:USW00093817	EVANSVILLE REGIONAL AIRPORT IN US	20070501	300	156	30.0	15.6	86	60	0	2007	05	01	10YR LAGGED NORMALS	5/1/2007
GHCND:USW00093817	EVANSVILLE REGIONAL AIRPORT IN US	20070502	250	167	25.0	16.7	77	62	0	2007	05	02	10YR LAGGED NORMALS	5/2/2007
GHCND:USW00093817	EVANSVILLE REGIONAL AIRPORT IN US	20070503	206	161	20.6	16.1	69	61	0	2007	05	03	10YR LAGGED NORMALS	5/3/2007
GHCND:USW00093817	EVANSVILLE REGIONAL AIRPORT IN US	20070504	233	167	23.3	16.7	74	62	0	2007	05	04	10YR LAGGED NORMALS	5/4/2007
GHCND:USW00093817	EVANSVILLE REGIONAL AIRPORT IN US	20070505	267	167	26.7	16.7	80	62	0	2007	05	05	10YR LAGGED NORMALS	5/5/2007
GHCND:USW00093817	EVANSVILLE REGIONAL AIRPORT IN US	20070506	250	150	25.0	15.0	77	59	0	2007	05	06	10YR LAGGED NORMALS	5/6/2007
GHCND:USW00093817	EVANSVILLE REGIONAL AIRPORT IN US	20070507	283	106	28.3	10.6	83	51	0	2007	05	07	10YR LAGGED NORMALS	5/7/2007
GHCND:USW00093817	EVANSVILLE REGIONAL AIRPORT IN US	20070508	311	161	31.1	16.1	88	61	0	2007	05	08	10YR LAGGED NORMALS	5/8/2007
GHCND:USW00093817	EVANSVILLE REGIONAL AIRPORT IN US	20070509	294	172	29.4	17.2	85	63	0	2007	05	09	10YR LAGGED NORMALS	5/9/2007
GHCND:USW00093817	EVANSVILLE REGIONAL AIRPORT IN US	20070510	306	178	30.6	17.8	87	64	0	2007	05	10	10YR LAGGED NORMALS	5/10/2007
GHCND:USW00093817	EVANSVILLE REGIONAL AIRPORT IN US	20070511	272	172	27.2	17.2	81	63	0	2007	05	11	10YR LAGGED NORMALS	5/11/2007
GHCND:USW00093817	EVANSVILLE REGIONAL AIRPORT IN US	20070512	294	167	29.4	16.7	85	62	0	2007	05	12	10YR LAGGED NORMALS	5/12/2007
GHCND:USW00093817	EVANSVILLE REGIONAL AIRPORT IN US	20070513	250	133	25.0	13.3	77	56	0	2007	05	13	10YR LAGGED NORMALS	5/13/2007
GHCND:USW00093817	EVANSVILLE REGIONAL AIRPORT IN US	20070514	283	100	28.3	10.0	83	50	0	2007	05	14	10YR LAGGED NORMALS	5/14/2007
GHCND:USW00093817	EVANSVILLE REGIONAL AIRPORT IN US	20070515	306	161	30.6	16.1	87	61	0	2007	05	15	10YR LAGGED NORMALS	5/15/2007
GHCND:USW00093817	EVANSVILLE REGIONAL AIRPORT IN US	20070516	206	111	20.6	11.1	69	52	4	2007	05	16	10YR LAGGED NORMALS	5/16/2007
GHCND:USW00093817	EVANSVILLE REGIONAL AIRPORT IN US	20070517	189	94	18.9	9.4	66	49	7	2007	05	17	10YR LAGGED NORMALS	5/17/2007
GHCND:USW00093817	EVANSVILLE REGIONAL AIRPORT IN US	20070518	211	67	21.1	6.7	70	44	8	2007	05	18	10YR LAGGED NORMALS	5/18/2007
GHCND:USW00093817	EVANSVILLE REGIONAL AIRPORT IN US	20070519	239	61	23.9	6.1	75	43	6	2007	05	19	10YR LAGGED NORMALS	5/19/2007
GHCND:USW00093817	EVANSVILLE REGIONAL AIRPORT IN US	20070520	267	89	26.7	8.9	80	48	1	2007	05	20	10YR LAGGED NORMALS	5/20/2007
GHCND:USW00093817	EVANSVILLE REGIONAL AIRPORT IN US	20070521	283	94	28.3	9.4	83	49	0	2007	05	21	10YR LAGGED NORMALS	5/21/2007
GHCND:USW00093817	EVANSVILLE REGIONAL AIRPORT IN US	20070522	300	106	30.0	10.6	86	51	0	2007	05	22	10YR LAGGED NORMALS	5/22/2007
GHCND:USW00093817	EVANSVILLE REGIONAL AIRPORT IN US	20070523	306	139	30.6	13.9	87	57	0	2007	05	23	10YR LAGGED NORMALS	5/23/2007
GHCND:USW00093817	EVANSVILLE REGIONAL AIRPORT IN US	20070524	300	150	30.0	15.0	86	59	0	2007	05	24	10YR LAGGED NORMALS	5/24/2007
GHCND:USW00093817	EVANSVILLE REGIONAL AIRPORT IN US	20070525	300	172	30.0	17.2	86	63	0	2007	05	25	10YR LAGGED NORMALS	5/25/2007
GHCND:USW00093817	EVANSVILLE REGIONAL AIRPORT IN US	20070526	294	161	29.4	16.1	85	61	0	2007	05	26	10YR LAGGED NORMALS	5/26/2007
GHCND:USW00093817	EVANSVILLE REGIONAL AIRPORT IN US	20070527	300	161	30.0	16.1	86	61	0	2007	05	27	10YR LAGGED NORMALS	5/27/2007
GHCND:USW00093817	EVANSVILLE REGIONAL AIRPORT IN US	20070528	311	194	31.1	19.4	88	67	0	2007	05	28	10YR LAGGED NORMALS	5/28/2007
GHCND:USW00093817	EVANSVILLE REGIONAL AIRPORT IN US	20070529	311	172	31.1	17.2	88	63	0	2007	05	29	10YR LAGGED NORMALS	5/29/2007
GHCND:USW00093817	EVANSVILLE REGIONAL AIRPORT IN US	20070530	311	167	31.1	16.7	88	62	0	2007	05	30	10YR LAGGED NORMALS	5/30/2007
GHCND:USW00093817	EVANSVILLE REGIONAL AIRPORT IN US	20070531	272	178	27.2	17.8	81	64	0	2007	05	31	10YR LAGGED NORMALS	5/31/2007
GHCND:USW00093817	EVANSVILLE REGIONAL AIRPORT IN US	20070601	300	172	30.0	17.2	86	63	0	2007	06	01	10YR LAGGED NORMALS	6/1/2007
GHCND:USW00093817	EVANSVILLE REGIONAL AIRPORT IN US	20070602	317	178	31.7	17.8	89	64	0	2007	06	02	10YR LAGGED NORMALS	6/2/2007
GHCND:USW00093817	EVANSVILLE REGIONAL AIRPORT IN US	20070603	283	167	28.3	16.7	83	62	0	2007	06	03	10YR LAGGED NORMALS	6/3/2007
GHCND:USW00093817	EVANSVILLE REGIONAL AIRPORT IN US	20070604	267	161	26.7	16.1	80	61	0	2007	06	04	10YR LAGGED NORMALS	6/4/2007
GHCND:USW00093817	EVANSVILLE REGIONAL AIRPORT IN US	20070605	278	144	27.8	14.4	82	58	0	2007	06	05	10YR LAGGED NORMALS	6/5/2007
GHCND:USW00093817	EVANSVILLE REGIONAL AIRPORT IN US	20070606	300	128	30.0	12.8	86	55	0	2007	06	06	10YR LAGGED NORMALS	6/6/2007
GHCND:USW00093817	EVANSVILLE REGIONAL AIRPORT IN US	20070607	317	211	31.7	21.1	89	70	0	2007	06	07	10YR LAGGED NORMALS	6/7/2007
GHCND:USW00093817	EVANSVILLE REGIONAL AIRPORT IN US	20070608	283	183	28.3	18.3	83	65	0	2007	06	08	10YR LAGGED NORMALS	6/8/2007
GHCND:USW00093817	EVANSVILLE REGIONAL AIRPORT IN US	20070609	283	150	28.3	15.0	83	59	0	2007	06	09	10YR LAGGED NORMALS	6/9/2007
GHCND:USW00093817	EVANSVILLE REGIONAL AIRPORT IN US	20070610	300	122	30.0	12.2	86	54	0	2007	06	10	10YR LAGGED NORMALS	6/10/2007
GHCND:USW00093817	EVANSVILLE REGIONAL AIRPORT IN US	20070611	306	178	30.6	17.8	87	64	0	2007	06	11	10YR LAGGED NORMALS	6/11/2007
GHCND:USW00093817	EVANSVILLE REGIONAL AIRPORT IN US	20070612	311	150	31.1	15.0	88	59	0	2007	06	12	10YR LAGGED NORMALS	6/12/2007
GHCND:USW00093817	EVANSVILLE REGIONAL AIRPORT IN US	20070613	328	150	32.8	15.0	91	59	0	2007	06	13	10YR LAGGED NORMALS	6/13/2007
GHCND:USW00093817	EVANSVILLE REGIONAL AIRPORT IN US	20070614	333	178	33.3	17.8	92	64	0	2007	06	14	10YR LAGGED NORMALS	6/14/2007
GHCND:USW00093817	EVANSVILLE REGIONAL AIRPORT IN US	20070615	328	183	32.8	18.3	91	65	0	2007	06	15	10YR LAGGED NORMALS	6/15/2007
GHCND:USW00093817	EVANSVILLE REGIONAL AIRPORT IN US	20070616	339	150	33.9	15.0	93	59	0	2007	06	16	10YR LAGGED NORMALS	6/16/2007
GHCND:USW00093817	EVANSVILLE REGIONAL AIRPORT IN US	20070617	339	194	33.9	19.4	93	67	0	2007	06	17	10YR LAGGED NORMALS	6/17/2007
GHCND:USW00093817	EVANSVILLE REGIONAL AIRPORT IN US	20070618	317	178	31.7	17.8	89	64	0	2007	06	18	10YR LAGGED NORMALS	6/18/2007
GHCND:USW00093817	EVANSVILLE REGIONAL AIRPORT IN US	20070619	306	211	30.6	21.1	87	70	0	2007	06	19	10YR LAGGED NORMALS	6/19/2007
GHCND:USW00093817	EVANSVILLE REGIONAL AIRPORT IN US	20070620	294	167	29.4	16.7	85	62	0	2007	06	20	10YR LAGGED NORMALS	6/20/2007
GHCND:USW00093817	EVANSVILLE REGIONAL AIRPORT IN US	20070621	328	144	32.8	14.4	91	58	0	2007	06	21	10YR LAGGED NORMALS	6/21/2007
GHCND:USW00093817	EVANSVILLE REGIONAL AIRPORT IN US	20070622	300	194	30.0	19.4	86	67	0	2007	06	22	10YR LAGGED NORMALS	6/22/2007
GHCND:USW00093817	EVANSVILLE REGIONAL AIRPORT IN US	20070623	311	200	31.1	20.0	88	68	0	2007	06	23	10YR LAGGED NORMALS	6/23/2007
GHCND:USW00093817	EVANSVILLE REGIONAL AIRPORT IN US	20070624	278	211	27.8	21.1	82	70	0	2007	06	24	10YR LAGGED NORMALS	6/24/2007
GHCND:USW00093817	EVANSVILLE REGIONAL AIRPORT IN US	20070625	294	217	29.4	21.7	85	71	0	2007	06	25	10YR LAGGED NORMALS	6/25/2007
GHCND:USW00093817	EVANSVILLE REGIONAL AIRPORT IN US	20070626	306	211	30.6	21.1	87	70	0	2007	06	26	10YR LAGGED NORMALS	6/26/2007
GHCND:USW00093817	EVANSVILLE REGIONAL AIRPORT IN US	20070627	317	206	31.7	20.6	89	69	0	2007	06	27	10YR LAGGED NORMALS	6/27/2007
GHCND:USW00093817	EVANSVILLE REGIONAL AIRPORT IN US	20070628	322	217	32.2	21.7	90	71	0	2007	06	28	10YR LAGGED NORMALS	6/28/2007
GHCND:USW00093817	EVANSVILLE REGIONAL AIRPORT IN US	20070629	278	211	27.8	21.1	82	70	0	2007	06	29	10YR LAGGED NORMALS	6/29/2007
GHCND:USW00093817	EVANSVILLE REGIONAL AIRPORT IN US	20070630	300	194	30.0	19.4	86	67	0	2007	06	30	10YR LAGGED NORMALS	6/30/2007
GHCND:USW00093817	EVANSVILLE REGIONAL AIRPORT IN US	20070701	278	189	27.8	18.9	82	66	0	2007	07	01	10YR LAGGED NORMALS	7/1/2007
GHCND:USW00093817	EVANSVILLE REGIONAL AIRPORT IN US	20070702	283	161	28.3	16.1	83	61	0	2007	07	02	10YR LAGGED NORMALS	7/2/2007
GHCND:USW00093817	EVANSVILLE REGIONAL AIRPORT IN US	20070703	306	144	30.6	14.4	87	58	0	2007	07	03	10YR LAGGED NORMALS	7/3/2007
GHCND:USW00093817	EVANSVILLE REGIONAL AIRPORT IN US	20070704	322	189	32.2	18.9	90	66	0	2007	07	04	10YR LAGGED NORMALS	7/4/2007
GHCND:USW00093817	EVANSVILLE REGIONAL AIRPORT IN US	20070705	300	211	30.0	21.1	86	70	0	2007	07	05	10YR LAGGED NORMALS	7/5/2007
GHCND:USW00093817	EVANSVILLE REGIONAL AIRPORT IN US	20070706	328	206	32.8	20.6	91	69	0	2007	07	06	10YR LAGGED NORMALS	7/6/2007
GHCND:USW00093817	EVANSVILLE REGIONAL AIRPORT IN US	20070707	328	189	32.8	18.9	91	66	0	2007	07	07	10YR LAGGED NORMALS	7/7/2007
GHCND:USW00093817	EVANSVILLE REGIONAL AIRPORT IN US	20070708	328	183	32.8	18.3	91	65	0	2007	07	08	10YR LAGGED NORMALS	7/8/2007
GHCND:USW00093817	EVANSVILLE REGIONAL AIRPORT IN US	20070709	333	200	33.3	20.0	92	68	0	2007	07	09	10YR LAGGED NORMALS	7/9/2007
GHCND:USW00093817	EVANSVILLE REGIONAL AIRPORT IN US	20070710	317	228	31.7	22.8	89	73	0	2007	07	10	10YR LAGGED NORMALS	7/10/2007
GHCND:USW00093817	EVANSVILLE REGIONAL AIRPORT IN US	20070711	289	172	28.9	17.2	84	63	0	2007	07	11	10YR LAGGED NORMALS	7/11/2007
GHCND:USW00093817	EVANSVILLE REGIONAL AIRPORT IN US	20070712	294	150	29.4	15.0	85	59	0	2007	07	12	10YR LAGGED NORMALS	7/12/2007
GHCND:USW00093817	EVANSVILLE REGIONAL AIRPORT IN US	20070713	300	189	30.0	18.9	86	66	0	2007	07	13	10YR LAGGED NORMALS	7/13/2007
GHCND:USW00093817	EVANSVILLE REGIONAL AIRPORT IN US	20070714	317	178	31.7	17.8	89	64	0	2007	07	14	10YR LAGGED NORMALS	7/14/2007
GHCND:USW00093817	EVANSVILLE REGIONAL AIRPORT IN US	20070715	333	206	33.3	20.6	92	69	0	2007	07	15	10YR LAGGED NORMALS	7/15/2007
GHCND:USW00093817	EVANSVILLE REGIONAL AIRPORT IN US	20070716	322	178	32.2	17.8	90	64	0	2007	07	16	10YR LAGGED NORMALS	7/16/2007
GHCND:USW00093817	EVANSVILLE REGIONAL AIRPORT IN US	20070717	328	206	32.8	20.6	91	69	0	2007	07	17	10YR LAGGED NORMALS	7/17/2007
GHCND:USW00093817	EVANSVILLE REGIONAL AIRPORT IN US	20070718	344	206	34.4	20.6	94	69	0	2007	07	18	10YR LAGGED NORMALS	7/18/2007
GHCND:USW00093817	EVANSVILLE REGIONAL AIRPORT IN US	20070719	339	228	33.9	22.8	93	73	0	2007	07	19	10YR LAGGED NORMALS	7/19/2007
GHCND:USW00093817	EVANSVILLE REGIONAL AIRPORT IN US	20070720	272	167	27.2	16.7	81	62	0	2007	07	20	10YR LAGGED NORMALS	7/20/2007
GHCND:USW00093817	EVANSVILLE REGIONAL AIRPORT IN US	20070721	283	150	28.3	15.0	83	59	0	2007	07	21	10YR LAGGED NORMALS	7/21/2007
GHCND:USW00093817	EVANSVILLE REGIONAL AIRPORT IN US	20070722	283	139	28.3	13.9	83	57	0	2007	07	22	10YR LAGGED NORMALS	7/22/2007
GHCND:USW00093817	EVANSVILLE REGIONAL AIRPORT IN US	20070723	300	133	30.0	13.3	86	56	0	2007	07	23	10YR LAGGED NORMALS	7/23/2007
GHCND:USW00093817	EVANSVILLE REGIONAL AIRPORT IN US	20070724	294	156	29.4	15.6	85	60	0	2007	07	24	10YR LAGGED NORMALS	7/24/2007
GHCND:USW00093817	EVANSVILLE REGIONAL AIRPORT IN US	20070725	300	156	30.0	15.6	86	60	0	2007	07	25	10YR LAGGED NORMALS	7/25/2007

GHCND:USW00093817	EVANSVILLE REGIONAL AIRPORT IN US	20070726	328	172	32.8	17.2	91	63	0	2007	07	26	10YR LAGGED NORMALS	7/26/2007
GHCND:USW00093817	EVANSVILLE REGIONAL AIRPORT IN US	20070727	311	228	31.1	22.8	88	73	0	2007	07	27	10YR LAGGED NORMALS	7/27/2007
GHCND:USW00093817	EVANSVILLE REGIONAL AIRPORT IN US	20070728	306	222	30.6	22.2	87	72	0	2007	07	28	10YR LAGGED NORMALS	7/28/2007
GHCND:USW00093817	EVANSVILLE REGIONAL AIRPORT IN US	20070729	317	200	31.7	20.0	89	68	0	2007	07	29	10YR LAGGED NORMALS	7/29/2007
GHCND:USW00093817	EVANSVILLE REGIONAL AIRPORT IN US	20070730	333	194	33.3	19.4	92	67	0	2007	07	30	10YR LAGGED NORMALS	7/30/2007
GHCND:USW00093817	EVANSVILLE REGIONAL AIRPORT IN US	20070731	339	200	33.9	20.0	93	68	0	2007	07	31	10YR LAGGED NORMALS	7/31/2007
GHCND:USW00093817	EVANSVILLE REGIONAL AIRPORT IN US	20070801	339	183	33.9	18.3	93	65	0	2007	08	01	10YR LAGGED NORMALS	8/1/2007
GHCND:USW00093817	EVANSVILLE REGIONAL AIRPORT IN US	20070802	344	200	34.4	20.0	94	68	0	2007	08	02	10YR LAGGED NORMALS	8/2/2007
GHCND:USW00093817	EVANSVILLE REGIONAL AIRPORT IN US	20070803	356	206	35.6	20.6	96	69	0	2007	08	03	10YR LAGGED NORMALS	8/3/2007
GHCND:USW00093817	EVANSVILLE REGIONAL AIRPORT IN US	20070804	356	211	35.6	21.1	96	70	0	2007	08	04	10YR LAGGED NORMALS	8/4/2007
GHCND:USW00093817	EVANSVILLE REGIONAL AIRPORT IN US	20070805	361	239	36.1	23.9	97	75	0	2007	08	05	10YR LAGGED NORMALS	8/5/2007
GHCND:USW00093817	EVANSVILLE REGIONAL AIRPORT IN US	20070806	372	239	37.2	23.9	99	75	0	2007	08	06	10YR LAGGED NORMALS	8/6/2007
GHCND:USW00093817	EVANSVILLE REGIONAL AIRPORT IN US	20070807	378	244	37.8	24.4	100	76	0	2007	08	07	10YR LAGGED NORMALS	8/7/2007
GHCND:USW00093817	EVANSVILLE REGIONAL AIRPORT IN US	20070808	389	256	38.9	25.6	102	78	0	2007	08	08	10YR LAGGED NORMALS	8/8/2007
GHCND:USW00093817	EVANSVILLE REGIONAL AIRPORT IN US	20070809	378	261	37.8	26.1	100	79	0	2007	08	09	10YR LAGGED NORMALS	8/9/2007
GHCND:USW00093817	EVANSVILLE REGIONAL AIRPORT IN US	20070810	356	233	35.6	23.3	96	74	0	2007	08	10	10YR LAGGED NORMALS	8/10/2007
GHCND:USW00093817	EVANSVILLE REGIONAL AIRPORT IN US	20070811	361	217	36.1	21.7	97	71	0	2007	08	11	10YR LAGGED NORMALS	8/11/2007
GHCND:USW00093817	EVANSVILLE REGIONAL AIRPORT IN US	20070812	367	194	36.7	19.4	98	67	0	2007	08	12	10YR LAGGED NORMALS	8/12/2007
GHCND:USW00093817	EVANSVILLE REGIONAL AIRPORT IN US	20070813	361	217	36.1	21.7	97	71	0	2007	08	13	10YR LAGGED NORMALS	8/13/2007
GHCND:USW00093817	EVANSVILLE REGIONAL AIRPORT IN US	20070814	350	178	35.0	17.8	95	64	0	2007	08	14	10YR LAGGED NORMALS	8/14/2007
GHCND:USW00093817	EVANSVILLE REGIONAL AIRPORT IN US	20070815	400	211	40.0	21.1	104	70	0	2007	08	15	10YR LAGGED NORMALS	8/15/2007
GHCND:USW00093817	EVANSVILLE REGIONAL AIRPORT IN US	20070816	372	228	37.2	22.8	99	73	0	2007	08	16	10YR LAGGED NORMALS	8/16/2007
GHCND:USW00093817	EVANSVILLE REGIONAL AIRPORT IN US	20070817	328	211	32.8	21.1	91	70	0	2007	08	17	10YR LAGGED NORMALS	8/17/2007
GHCND:USW00093817	EVANSVILLE REGIONAL AIRPORT IN US	20070818	333	189	33.3	18.9	92	66	0	2007	08	18	10YR LAGGED NORMALS	8/18/2007
GHCND:USW00093817	EVANSVILLE REGIONAL AIRPORT IN US	20070819	350	206	35.0	20.6	95	69	0	2007	08	19	10YR LAGGED NORMALS	8/19/2007
GHCND:USW00093817	EVANSVILLE REGIONAL AIRPORT IN US	20070820	361	250	36.1	25.0	97	77	0	2007	08	20	10YR LAGGED NORMALS	8/20/2007
GHCND:USW00093817	EVANSVILLE REGIONAL AIRPORT IN US	20070821	350	228	35.0	22.8	95	73	0	2007	08	21	10YR LAGGED NORMALS	8/21/2007
GHCND:USW00093817	EVANSVILLE REGIONAL AIRPORT IN US	20070822	367	244	36.7	24.4	98	76	0	2007	08	22	10YR LAGGED NORMALS	8/22/2007
GHCND:USW00093817	EVANSVILLE REGIONAL AIRPORT IN US	20070823	378	222	37.8	22.2	100	72	0	2007	08	23	10YR LAGGED NORMALS	8/23/2007
GHCND:USW00093817	EVANSVILLE REGIONAL AIRPORT IN US	20070824	378	228	37.8	22.8	100	73	0	2007	08	24	10YR LAGGED NORMALS	8/24/2007
GHCND:USW00093817	EVANSVILLE REGIONAL AIRPORT IN US	20070825	322	222	32.2	22.2	90	72	0	2007	08	25	10YR LAGGED NORMALS	8/25/2007
GHCND:USW00093817	EVANSVILLE REGIONAL AIRPORT IN US	20070826	328	194	32.8	19.4	91	67	0	2007	08	26	10YR LAGGED NORMALS	8/26/2007
GHCND:USW00093817	EVANSVILLE REGIONAL AIRPORT IN US	20070827	350	172	35.0	17.2	95	63	0	2007	08	27	10YR LAGGED NORMALS	8/27/2007
GHCND:USW00093817	EVANSVILLE REGIONAL AIRPORT IN US	20070828	372	189	37.2	18.9	99	66	0	2007	08	28	10YR LAGGED NORMALS	8/28/2007
GHCND:USW00093817	EVANSVILLE REGIONAL AIRPORT IN US	20070829	350	228	35.0	22.8	95	73	0	2007	08	29	10YR LAGGED NORMALS	8/29/2007
GHCND:USW00093817	EVANSVILLE REGIONAL AIRPORT IN US	20070830	317	206	31.7	20.6	89	69	0	2007	08	30	10YR LAGGED NORMALS	8/30/2007
GHCND:USW00093817	EVANSVILLE REGIONAL AIRPORT IN US	20070831	306	172	30.6	17.2	87	63	0	2007	08	31	10YR LAGGED NORMALS	8/31/2007
GHCND:USW00093817	EVANSVILLE REGIONAL AIRPORT IN US	20070901	322	139	32.2	13.9	90	57	0	2007	09	01	10YR LAGGED NORMALS	9/1/2007
GHCND:USW00093817	EVANSVILLE REGIONAL AIRPORT IN US	20070902	344	156	34.4	15.6	94	60	0	2007	09	02	10YR LAGGED NORMALS	9/2/2007
GHCND:USW00093817	EVANSVILLE REGIONAL AIRPORT IN US	20070903	361	183	36.1	18.3	97	65	0	2007	09	03	10YR LAGGED NORMALS	9/3/2007
GHCND:USW00093817	EVANSVILLE REGIONAL AIRPORT IN US	20070904	361	172	36.1	17.2	97	63	0	2007	09	04	10YR LAGGED NORMALS	9/4/2007
GHCND:USW00093817	EVANSVILLE REGIONAL AIRPORT IN US	20070905	317	206	31.7	20.6	89	69	0	2007	09	05	10YR LAGGED NORMALS	9/5/2007
GHCND:USW00093817	EVANSVILLE REGIONAL AIRPORT IN US	20070906	256	222	25.6	22.2	78	72	0	2007	09	06	10YR LAGGED NORMALS	9/6/2007
GHCND:USW00093817	EVANSVILLE REGIONAL AIRPORT IN US	20070907	311	233	31.1	23.3	88	74	0	2007	09	07	10YR LAGGED NORMALS	9/7/2007
GHCND:USW00093817	EVANSVILLE REGIONAL AIRPORT IN US	20070908	300	228	30.0	22.8	86	73	0	2007	09	08	10YR LAGGED NORMALS	9/8/2007
GHCND:USW00093817	EVANSVILLE REGIONAL AIRPORT IN US	20070909	311	211	31.1	21.1	88	70	0	2007	09	09	10YR LAGGED NORMALS	9/9/2007
GHCND:USW00093817	EVANSVILLE REGIONAL AIRPORT IN US	20070910	317	189	31.7	18.9	89	66	0	2007	09	10	10YR LAGGED NORMALS	9/10/2007
GHCND:USW00093817	EVANSVILLE REGIONAL AIRPORT IN US	20070911	250	161	25.0	16.1	77	61	0	2007	09	11	10YR LAGGED NORMALS	9/11/2007
GHCND:USW00093817	EVANSVILLE REGIONAL AIRPORT IN US	20070912	267	117	26.7	11.7	80	53	0	2007	09	12	10YR LAGGED NORMALS	9/12/2007
GHCND:USW00093817	EVANSVILLE REGIONAL AIRPORT IN US	20070913	294	100	29.4	10.0	85	50	0	2007	09	13	10YR LAGGED NORMALS	9/13/2007
GHCND:USW00093817	EVANSVILLE REGIONAL AIRPORT IN US	20070914	300	139	30.0	13.9	86	57	0	2007	09	14	10YR LAGGED NORMALS	9/14/2007
GHCND:USW00093817	EVANSVILLE REGIONAL AIRPORT IN US	20070915	211	89	21.1	8.9	70	48	6	2007	09	15	10YR LAGGED NORMALS	9/15/2007
GHCND:USW00093817	EVANSVILLE REGIONAL AIRPORT IN US	20070916	239	89	23.9	8.9	75	48	3	2007	09	16	10YR LAGGED NORMALS	9/16/2007
GHCND:USW00093817	EVANSVILLE REGIONAL AIRPORT IN US	20070917	294	106	29.4	10.6	85	51	0	2007	09	17	10YR LAGGED NORMALS	9/17/2007
GHCND:USW00093817	EVANSVILLE REGIONAL AIRPORT IN US	20070918	311	150	31.1	15.0	88	59	0	2007	09	18	10YR LAGGED NORMALS	9/18/2007
GHCND:USW00093817	EVANSVILLE REGIONAL AIRPORT IN US	20070919	311	139	31.1	13.9	88	57	0	2007	09	19	10YR LAGGED NORMALS	9/19/2007
GHCND:USW00093817	EVANSVILLE REGIONAL AIRPORT IN US	20070920	333	156	33.3	15.6	92	60	0	2007	09	20	10YR LAGGED NORMALS	9/20/2007
GHCND:USW00093817	EVANSVILLE REGIONAL AIRPORT IN US	20070921	328	139	32.8	13.9	91	57	0	2007	09	21	10YR LAGGED NORMALS	9/21/2007
GHCND:USW00093817	EVANSVILLE REGIONAL AIRPORT IN US	20070922	339	178	33.9	17.8	93	64	0	2007	09	22	10YR LAGGED NORMALS	9/22/2007
GHCND:USW00093817	EVANSVILLE REGIONAL AIRPORT IN US	20070923	344	183	34.4	18.3	94	65	0	2007	09	23	10YR LAGGED NORMALS	9/23/2007
GHCND:USW00093817	EVANSVILLE REGIONAL AIRPORT IN US	20070924	344	200	34.4	20.0	94	68	0	2007	09	24	10YR LAGGED NORMALS	9/24/2007
GHCND:USW00093817	EVANSVILLE REGIONAL AIRPORT IN US	20070925	317	211	31.7	21.1	89	70	0	2007	09	25	10YR LAGGED NORMALS	9/25/2007
GHCND:USW00093817	EVANSVILLE REGIONAL AIRPORT IN US	20070926	250	206	25.0	20.6	77	69	0	2007	09	26	10YR LAGGED NORMALS	9/26/2007
GHCND:USW00093817	EVANSVILLE REGIONAL AIRPORT IN US	20070927	261	144	26.1	14.4	79	58	0	2007	09	27	10YR LAGGED NORMALS	9/27/2007
GHCND:USW00093817	EVANSVILLE REGIONAL AIRPORT IN US	20070928	289	122	28.9	12.2	84	54	0	2007	09	28	10YR LAGGED NORMALS	9/28/2007
GHCND:USW00093817	EVANSVILLE REGIONAL AIRPORT IN US	20070929	278	111	27.8	11.1	82	52	0	2007	09	29	10YR LAGGED NORMALS	9/29/2007
GHCND:USW00093817	EVANSVILLE REGIONAL AIRPORT IN US	20070930	294	111	29.4	11.1	85	52	0	2007	09	30	10YR LAGGED NORMALS	9/30/2007
GHCND:USW00093817	EVANSVILLE REGIONAL AIRPORT IN US	20071001	283	178	28.3	17.8	83	64	0	2007	10	01	10YR LAGGED NORMALS	10/1/2007
GHCND:USW00093817	EVANSVILLE REGIONAL AIRPORT IN US	20071002	294	150	29.4	15.0	85	59	0	2007	10	02	10YR LAGGED NORMALS	10/2/2007
GHCND:USW00093817	EVANSVILLE REGIONAL AIRPORT IN US	20071003	283	172	28.3	17.2	83	63	0	2007	10	03	10YR LAGGED NORMALS	10/3/2007
GHCND:USW00093817	EVANSVILLE REGIONAL AIRPORT IN US	20071004	300	161	30.0	16.1	86	61	0	2007	10	04	10YR LAGGED NORMALS	10/4/2007
GHCND:USW00093817	EVANSVILLE REGIONAL AIRPORT IN US	20071005	311	217	31.1	21.7	88	71	0	2007	10	05	10YR LAGGED NORMALS	10/5/2007
GHCND:USW00093817	EVANSVILLE REGIONAL AIRPORT IN US	20071006	322	194	32.2	19.4	90	67	0	2007	10	06	10YR LAGGED NORMALS	10/6/2007
GHCND:USW00093817	EVANSVILLE REGIONAL AIRPORT IN US	20071007	339	178	33.9	17.8	93	64	0	2007	10	07	10YR LAGGED NORMALS	10/7/2007
GHCND:USW00093817	EVANSVILLE REGIONAL AIRPORT IN US	20071008	333	183	33.3	18.3	92	65	0	2007	10	08	10YR LAGGED NORMALS	10/8/2007
GHCND:USW00093817	EVANSVILLE REGIONAL AIRPORT IN US	20071009	278	167	27.8	16.7	82	62	0	2007	10	09	10YR LAGGED NORMALS	10/9/2007
GHCND:USW00093817	EVANSVILLE REGIONAL AIRPORT IN US	20071010	183	67	18.3	6.7	65	44	10	2007	10	10	10YR LAGGED NORMALS	10/10/2007
GHCND:USW00093817	EVANSVILLE REGIONAL AIRPORT IN US	20071011	189	56	18.9	5.6	66	42	11	2007	10	11	10YR LAGGED NORMALS	10/11/2007
GHCND:USW00093817	EVANSVILLE REGIONAL AIRPORT IN US	20071012	200	78	20.0	7.8	68	46	8	2007	10	12	10YR LAGGED NORMALS	10/12/2007
GHCND:USW00093817	EVANSVILLE REGIONAL AIRPORT IN US	20071013	217	56	21.7	5.6	71	42	8	2007	10	13	10YR LAGGED NORMALS	10/13/2007
GHCND:USW00093817	EVANSVILLE REGIONAL AIRPORT IN US	20071014	272	100	27.2	10.0	81	50	0	2007	10	14	10YR LAGGED NORMALS	10/14/2007
GHCND:USW00093817	EVANSVILLE REGIONAL AIRPORT IN US	20071015	278	117	27.8	11.7	82	53	0	2007	10	15	10YR LAGGED NORMALS	10/15/2007
GHCND:USW00093817	EVANSVILLE REGIONAL AIRPORT IN US	20071016	239	122	23.9	12.2	75	54	0	2007	10	16	10YR LAGGED NORMALS	10/16/2007
GHCND:USW00093817	EVANSVILLE REGIONAL AIRPORT IN US	20071017	289	117	28.9	11.7	84	53	0	2007	10	17	10YR LAGGED NORMALS	10/17/2007
GHCND:USW00093817	EVANSVILLE REGIONAL AIRPORT IN US	20071018	294	194	29.4	19.4	85	67	0	2007	10	18	10YR LAGGED NORMALS	10/18/2007
GHCND:USW00093817	EVANSVILLE REGIONAL AIRPORT IN US	20071019	200	106	20.0	10.6	68	51	5	2007	10	19	10YR LAGGED NORMALS	10/19/2007
GHCND:USW00093817	EVANSVILLE REGIONAL AIRPORT IN US	20071020	244	78	24.4	7.8	76	46	4	2007	10	20	10YR LAGGED NORMALS	10/20/2007
GHCND:USW00093817	EVANSVILLE REGIONAL AIRPORT IN US	20071021	267	139	26.7	13.9	80	57	0	2007	10	21	10YR LAGGED NORMALS	10/21/2007
GHCND:USW00093817	EVANSVILLE REGIONAL AIRPORT IN US	20071022	183	117	18.3	11.7	65	53	6	2007	10	22	10YR LAGGED NORMALS	10/22/2007
GHCND:USW00093817	EVANSVILLE REGIONAL AIRPORT IN US	20071023	133	100	13.3	10.0	56	50	12	2007	10	23	10YR LAGGED NORMALS	10/23/2007
GHCND:USW00093817	EVANSVILLE REGIONAL AIRPORT IN US	20071024	133	100	13.3	10.0	56	50	12	2007	10	24	10YR LAGGED NORMALS	10/24/2007
GHCND:USW00093817	EVANSVILLE REGIONAL AIRPORT IN US	20071025	133	89	13.3	8.9	56	48	13	2007	10	25	10YR LAGGED NORMALS	10/25/2007
GHCND:USW00093817	EVANSVILLE REGIONAL AIRPORT IN US	20071026	139	89	13.9	8.9	57	48	12	2007	10	26	10YR LAGGED NORMALS	10/26/2007
GHCND:USW00093817	EVANSVILLE REGIONAL AIRPORT IN US	20071027	150	111	15.0	11.1	59	52	9	2007	10	27	10YR LAGGED NORMALS	10/27/2007
GHCND:USW00093817	EVANSVILLE REGIONAL AIRPORT IN US	20071028	161	33	16.1	3.3	61	38	15	2007	10	28	10YR LAGGED NORMALS	10/28/2007
GHCND:USW00093817	EVANSVILLE REGIONAL AIRPORT IN US	20071029	172	11	17.2	1.1	63	34	16	2007	10	29	10YR LAGGED NORMALS	10/29/2007
GHCND:USW00093817	EVANSVILLE REGIONAL AIRPORT IN US	20071030	194	22	19.4	2.2	67	36	13	2007	10	30	10YR LAGGED NORMALS	10/30/2007

GHCND:USW00093817	EVANSVILLE REGIONAL AIRPORT IN US	20071031	217	50	21.7	5.0	71	41	9	2007	10	31	10YR LAGGED NORMALS	10/31/2007
GHCND:USW00093817	EVANSVILLE REGIONAL AIRPORT IN US	20071101	156	33	15.6	3.3	60	38	16	2007	11	01	10YR LAGGED NORMALS	11/1/2007
GHCND:USW00093817	EVANSVILLE REGIONAL AIRPORT IN US	20071102	178	6	17.8	0.6	64	33	16	2007	11	02	10YR LAGGED NORMALS	11/2/2007
GHCND:USW00093817	EVANSVILLE REGIONAL AIRPORT IN US	20071103	172	11	17.2	1.1	63	34	16	2007	11	03	10YR LAGGED NORMALS	11/3/2007
GHCND:USW00093817	EVANSVILLE REGIONAL AIRPORT IN US	20071104	167	11	16.7	1.1	62	34	17	2007	11	04	10YR LAGGED NORMALS	11/4/2007
GHCND:USW00093817	EVANSVILLE REGIONAL AIRPORT IN US	20071105	222	39	22.2	3.9	72	39	9	2007	11	05	10YR LAGGED NORMALS	11/5/2007
GHCND:USW00093817	EVANSVILLE REGIONAL AIRPORT IN US	20071106	94	-11	9.4	(1.1)	49	30	25	2007	11	06	10YR LAGGED NORMALS	11/6/2007
GHCND:USW00093817	EVANSVILLE REGIONAL AIRPORT IN US	20071107	83	-33	8.3	(3.3)	47	26	28	2007	11	07	10YR LAGGED NORMALS	11/7/2007
GHCND:USW00093817	EVANSVILLE REGIONAL AIRPORT IN US	20071108	156	33	15.6	3.3	60	38	16	2007	11	08	10YR LAGGED NORMALS	11/8/2007
GHCND:USW00093817	EVANSVILLE REGIONAL AIRPORT IN US	20071109	161	50	16.1	5.0	61	41	14	2007	11	09	10YR LAGGED NORMALS	11/9/2007
GHCND:USW00093817	EVANSVILLE REGIONAL AIRPORT IN US	20071110	122	-11	12.2	(1.1)	54	30	23	2007	11	10	10YR LAGGED NORMALS	11/10/2007
GHCND:USW00093817	EVANSVILLE REGIONAL AIRPORT IN US	20071111	150	56	15.0	5.6	59	42	14	2007	11	11	10YR LAGGED NORMALS	11/11/2007
GHCND:USW00093817	EVANSVILLE REGIONAL AIRPORT IN US	20071112	194	117	19.4	11.7	67	53	5	2007	11	12	10YR LAGGED NORMALS	11/12/2007
GHCND:USW00093817	EVANSVILLE REGIONAL AIRPORT IN US	20071113	167	133	16.7	13.3	62	56	6	2007	11	13	10YR LAGGED NORMALS	11/13/2007
GHCND:USW00093817	EVANSVILLE REGIONAL AIRPORT IN US	20071114	200	83	20.0	8.3	68	47	7	2007	11	14	10YR LAGGED NORMALS	11/14/2007
GHCND:USW00093817	EVANSVILLE REGIONAL AIRPORT IN US	20071115	89	0	8.9	-	48	32	25	2007	11	15	10YR LAGGED NORMALS	11/15/2007
GHCND:USW00093817	EVANSVILLE REGIONAL AIRPORT IN US	20071116	100	-33	10.0	(3.3)	50	26	27	2007	11	16	10YR LAGGED NORMALS	11/16/2007
GHCND:USW00093817	EVANSVILLE REGIONAL AIRPORT IN US	20071117	161	22	16.1	2.2	61	36	16	2007	11	17	10YR LAGGED NORMALS	11/17/2007
GHCND:USW00093817	EVANSVILLE REGIONAL AIRPORT IN US	20071118	161	17	16.1	1.7	61	35	17	2007	11	18	10YR LAGGED NORMALS	11/18/2007
GHCND:USW00093817	EVANSVILLE REGIONAL AIRPORT IN US	20071119	183	100	18.3	10.0	65	50	7	2007	11	19	10YR LAGGED NORMALS	11/19/2007
GHCND:USW00093817	EVANSVILLE REGIONAL AIRPORT IN US	20071120	200	122	20.0	12.2	68	54	4	2007	11	20	10YR LAGGED NORMALS	11/20/2007
GHCND:USW00093817	EVANSVILLE REGIONAL AIRPORT IN US	20071121	183	67	18.3	6.7	65	44	10	2007	11	21	10YR LAGGED NORMALS	11/21/2007
GHCND:USW00093817	EVANSVILLE REGIONAL AIRPORT IN US	20071122	67	17	6.7	1.7	44	35	25	2007	11	22	10YR LAGGED NORMALS	11/22/2007
GHCND:USW00093817	EVANSVILLE REGIONAL AIRPORT IN US	20071123	39	-39	3.9	(3.9)	39	25	33	2007	11	23	10YR LAGGED NORMALS	11/23/2007
GHCND:USW00093817	EVANSVILLE REGIONAL AIRPORT IN US	20071124	56	-44	5.6	(4.4)	42	24	32	2007	11	24	10YR LAGGED NORMALS	11/24/2007
GHCND:USW00093817	EVANSVILLE REGIONAL AIRPORT IN US	20071125	44	-28	4.4	(2.8)	40	27	31	2007	11	25	10YR LAGGED NORMALS	11/25/2007
GHCND:USW00093817	EVANSVILLE REGIONAL AIRPORT IN US	20071126	72	39	7.2	3.9	45	39	23	2007	11	26	10YR LAGGED NORMALS	11/26/2007
GHCND:USW00093817	EVANSVILLE REGIONAL AIRPORT IN US	20071127	106	-17	10.6	(1.7)	51	29	25	2007	11	27	10YR LAGGED NORMALS	11/27/2007
GHCND:USW00093817	EVANSVILLE REGIONAL AIRPORT IN US	20071128	133	-28	13.3	(2.8)	56	27	23	2007	11	28	10YR LAGGED NORMALS	11/28/2007
GHCND:USW00093817	EVANSVILLE REGIONAL AIRPORT IN US	20071129	100	-33	10.0	(3.3)	50	26	27	2007	11	29	10YR LAGGED NORMALS	11/29/2007
GHCND:USW00093817	EVANSVILLE REGIONAL AIRPORT IN US	20071130	100	-56	10.0	(5.6)	50	22	29	2007	11	30	10YR LAGGED NORMALS	11/30/2007
GHCND:USW00093817	EVANSVILLE REGIONAL AIRPORT IN US	20071201	128	-33	12.8	(3.3)	55	26	24	2007	12	01	10YR LAGGED NORMALS	12/1/2007
GHCND:USW00093817	EVANSVILLE REGIONAL AIRPORT IN US	20071202	161	0	16.1	-	61	32	18	2007	12	02	10YR LAGGED NORMALS	12/2/2007
GHCND:USW00093817	EVANSVILLE REGIONAL AIRPORT IN US	20071203	39	-83	3.9	(8.3)	39	26	32	2007	12	03	10YR LAGGED NORMALS	12/3/2007
GHCND:USW00093817	EVANSVILLE REGIONAL AIRPORT IN US	20071204	67	-33	6.7	(3.3)	44	26	30	2007	12	04	10YR LAGGED NORMALS	12/4/2007
GHCND:USW00093817	EVANSVILLE REGIONAL AIRPORT IN US	20071205	78	-56	7.8	(5.6)	46	22	31	2007	12	05	10YR LAGGED NORMALS	12/5/2007
GHCND:USW00093817	EVANSVILLE REGIONAL AIRPORT IN US	20071206	17	-78	1.7	(7.8)	35	18	38	2007	12	06	10YR LAGGED NORMALS	12/6/2007
GHCND:USW00093817	EVANSVILLE REGIONAL AIRPORT IN US	20071207	50	11	5.0	1.1	41	34	27	2007	12	07	10YR LAGGED NORMALS	12/7/2007
GHCND:USW00093817	EVANSVILLE REGIONAL AIRPORT IN US	20071208	61	33	6.1	3.3	43	38	24	2007	12	08	10YR LAGGED NORMALS	12/8/2007
GHCND:USW00093817	EVANSVILLE REGIONAL AIRPORT IN US	20071209	72	39	7.2	3.9	45	39	23	2007	12	09	10YR LAGGED NORMALS	12/9/2007
GHCND:USW00093817	EVANSVILLE REGIONAL AIRPORT IN US	20071210	50	28	5.0	2.8	41	37	26	2007	12	10	10YR LAGGED NORMALS	12/10/2007
GHCND:USW00093817	EVANSVILLE REGIONAL AIRPORT IN US	20071211	206	50	20.6	5.0	69	41	10	2007	12	11	10YR LAGGED NORMALS	12/11/2007
GHCND:USW00093817	EVANSVILLE REGIONAL AIRPORT IN US	20071212	89	39	8.9	3.9	48	39	21	2007	12	12	10YR LAGGED NORMALS	12/12/2007
GHCND:USW00093817	EVANSVILLE REGIONAL AIRPORT IN US	20071213	61	6	6.1	0.6	43	33	27	2007	12	13	10YR LAGGED NORMALS	12/13/2007
GHCND:USW00093817	EVANSVILLE REGIONAL AIRPORT IN US	20071214	50	6	5.0	0.6	41	33	28	2007	12	14	10YR LAGGED NORMALS	12/14/2007
GHCND:USW00093817	EVANSVILLE REGIONAL AIRPORT IN US	20071215	33	0	3.3	-	38	32	30	2007	12	15	10YR LAGGED NORMALS	12/15/2007
GHCND:USW00093817	EVANSVILLE REGIONAL AIRPORT IN US	20071216	6	-50	0.6	(5.0)	33	23	37	2007	12	16	10YR LAGGED NORMALS	12/16/2007
GHCND:USW00093817	EVANSVILLE REGIONAL AIRPORT IN US	20071217	33	-72	3.3	(7.2)	38	19	36	2007	12	17	10YR LAGGED NORMALS	12/17/2007
GHCND:USW00093817	EVANSVILLE REGIONAL AIRPORT IN US	20071218	83	-39	8.3	(3.9)	47	25	29	2007	12	18	10YR LAGGED NORMALS	12/18/2007
GHCND:USW00093817	EVANSVILLE REGIONAL AIRPORT IN US	20071219	100	6	10.0	0.6	50	33	23	2007	12	19	10YR LAGGED NORMALS	12/19/2007
GHCND:USW00093817	EVANSVILLE REGIONAL AIRPORT IN US	20071220	89	11	8.9	1.1	48	34	24	2007	12	20	10YR LAGGED NORMALS	12/20/2007
GHCND:USW00093817	EVANSVILLE REGIONAL AIRPORT IN US	20071221	106	78	10.6	7.8	51	46	16	2007	12	21	10YR LAGGED NORMALS	12/21/2007
GHCND:USW00093817	EVANSVILLE REGIONAL AIRPORT IN US	20071222	139	94	13.9	9.4	57	49	12	2007	12	22	10YR LAGGED NORMALS	12/22/2007
GHCND:USW00093817	EVANSVILLE REGIONAL AIRPORT IN US	20071223	128	-11	12.8	(1.1)	55	30	22	2007	12	23	10YR LAGGED NORMALS	12/23/2007
GHCND:USW00093817	EVANSVILLE REGIONAL AIRPORT IN US	20071224	67	-39	6.7	(3.9)	44	25	30	2007	12	24	10YR LAGGED NORMALS	12/24/2007
GHCND:USW00093817	EVANSVILLE REGIONAL AIRPORT IN US	20071225	100	-39	10.0	(3.9)	50	25	27	2007	12	25	10YR LAGGED NORMALS	12/25/2007
GHCND:USW00093817	EVANSVILLE REGIONAL AIRPORT IN US	20071226	94	-50	9.4	(5.0)	49	23	29	2007	12	26	10YR LAGGED NORMALS	12/26/2007
GHCND:USW00093817	EVANSVILLE REGIONAL AIRPORT IN US	20071227	56	17	5.6	1.7	42	35	26	2007	12	27	10YR LAGGED NORMALS	12/27/2007
GHCND:USW00093817	EVANSVILLE REGIONAL AIRPORT IN US	20071228	83	28	8.3	2.8	47	37	23	2007	12	28	10YR LAGGED NORMALS	12/28/2007
GHCND:USW00093817	EVANSVILLE REGIONAL AIRPORT IN US	20071229	28	-22	2.8	(2.2)	37	28	32	2007	12	29	10YR LAGGED NORMALS	12/29/2007
GHCND:USW00093817	EVANSVILLE REGIONAL AIRPORT IN US	20071230	72	-33	7.2	(3.3)	45	26	29	2007	12	30	10YR LAGGED NORMALS	12/30/2007
GHCND:USW00093817	EVANSVILLE REGIONAL AIRPORT IN US	20071231	133	-11	13.3	(1.1)	56	30	22	2007	12	31	10YR LAGGED NORMALS	12/31/2007
GHCND:USW00093817	EVANSVILLE REGIONAL AIRPORT IN US	20080101	6	-89	0.6	(8.9)	33	16	40	2008	01	01	10YR LAGGED NORMALS	1/1/2008
GHCND:USW00093817	EVANSVILLE REGIONAL AIRPORT IN US	20080102	-61	-117	(6.1)	(11.7)	21	11	49	2008	01	02	10YR LAGGED NORMALS	1/2/2008
GHCND:USW00093817	EVANSVILLE REGIONAL AIRPORT IN US	20080103	-17	-122	(1.7)	(12.2)	29	10	45	2008	01	03	10YR LAGGED NORMALS	1/3/2008
GHCND:USW00093817	EVANSVILLE REGIONAL AIRPORT IN US	20080104	67	-56	6.7	(5.6)	44	22	32	2008	01	04	10YR LAGGED NORMALS	1/4/2008
GHCND:USW00093817	EVANSVILLE REGIONAL AIRPORT IN US	20080105	111	44	11.1	4.4	52	40	19	2008	01	05	10YR LAGGED NORMALS	1/5/2008
GHCND:USW00093817	EVANSVILLE REGIONAL AIRPORT IN US	20080106	183	111	18.3	11.1	65	52	6	2008	01	06	10YR LAGGED NORMALS	1/6/2008
GHCND:USW00093817	EVANSVILLE REGIONAL AIRPORT IN US	20080107	200	161	20.0	16.1	68	61	0	2008	01	07	10YR LAGGED NORMALS	1/7/2008
GHCND:USW00093817	EVANSVILLE REGIONAL AIRPORT IN US	20080108	178	61	17.8	6.1	64	43	11	2008	01	08	10YR LAGGED NORMALS	1/8/2008
GHCND:USW00093817	EVANSVILLE REGIONAL AIRPORT IN US	20080109	94	17	9.4	1.7	49	35	23	2008	01	09	10YR LAGGED NORMALS	1/9/2008
GHCND:USW00093817	EVANSVILLE REGIONAL AIRPORT IN US	20080110	144	11	14.4	1.1	58	34	19	2008	01	10	10YR LAGGED NORMALS	1/10/2008
GHCND:USW00093817	EVANSVILLE REGIONAL AIRPORT IN US	20080111	72	-17	7.2	(1.7)	45	29	28	2008	01	11	10YR LAGGED NORMALS	1/11/2008
GHCND:USW00093817	EVANSVILLE REGIONAL AIRPORT IN US	20080112	100	-39	10.0	(3.9)	50	25	27	2008	01	12	10YR LAGGED NORMALS	1/12/2008
GHCND:USW00093817	EVANSVILLE REGIONAL AIRPORT IN US	20080113	56	-44	5.6	(4.4)	42	24	32	2008	01	13	10YR LAGGED NORMALS	1/13/2008
GHCND:USW00093817	EVANSVILLE REGIONAL AIRPORT IN US	20080114	0	-50	-	(5.0)	32	23	37	2008	01	14	10YR LAGGED NORMALS	1/14/2008
GHCND:USW00093817	EVANSVILLE REGIONAL AIRPORT IN US	20080115	0	-83	-	(8.3)	32	17	40	2008	01	15	10YR LAGGED NORMALS	1/15/2008
GHCND:USW00093817	EVANSVILLE REGIONAL AIRPORT IN US	20080116	33	-61	3.3	(6.1)	38	21	35	2008	01	16	10YR LAGGED NORMALS	1/16/2008
GHCND:USW00093817	EVANSVILLE REGIONAL AIRPORT IN US	20080117	28	-33	2.8	(3.3)	37	26	33	2008	01	17	10YR LAGGED NORMALS	1/17/2008
GHCND:USW00093817	EVANSVILLE REGIONAL AIRPORT IN US	20080118	11	-61	1.1	(6.1)	34	21	37	2008	01	18	10YR LAGGED NORMALS	1/18/2008
GHCND:USW00093817	EVANSVILLE REGIONAL AIRPORT IN US	20080119	-6	-117	(0.6)	(11.7)	31	11	44	2008	01	19	10YR LAGGED NORMALS	1/19/2008
GHCND:USW00093817	EVANSVILLE REGIONAL AIRPORT IN US	20080120	-67	-139	(6.7)	(13.9)	20	7	51	2008	01	20	10YR LAGGED NORMALS	1/20/2008
GHCND:USW00093817	EVANSVILLE REGIONAL AIRPORT IN US	20080121	33	-111	3.3	(11.1)	38	12	40	2008	01	21	10YR LAGGED NORMALS	1/21/2008
GHCND:USW00093817	EVANSVILLE REGIONAL AIRPORT IN US	20080122	33	-89	3.3	(8.9)	38	16	38	2008	01	22	10YR LAGGED NORMALS	1/22/2008
GHCND:USW00093817	EVANSVILLE REGIONAL AIRPORT IN US	20080123	11	-106	1.1	(10.6)	34	13	41	2008	01	23	10YR LAGGED NORMALS	1/23/2008
GHCND:USW00093817	EVANSVILLE REGIONAL AIRPORT IN US	20080124	-22	-133	(2.2)	(13.3)	28	8	47	2008	01	24	10YR LAGGED NORMALS	1/24/2008
GHCND:USW00093817	EVANSVILLE REGIONAL AIRPORT IN US	20080125	-17	-144	(1.7)	(14.4)	29	6	47	2008	01	25	10YR LAGGED NORMALS	1/25/2008
GHCND:USW00093817	EVANSVILLE REGIONAL AIRPORT IN US	20080126	28	-28	2.8	(2.8)	37	27	33	2008	01	26	10YR LAGGED NORMALS	1/26/2008
GHCND:USW00093817	EVANSVILLE REGIONAL AIRPORT IN US	20080127	83	-56	8.3	(5.6)	47	22	30	2008	01	27	10YR LAGGED NORMALS	1/27/2008
GHCND:USW00093817	EVANSVILLE REGIONAL AIRPORT IN US	20080128	117	-28	11.7	(2.8)	53	27	25	2008	01	28	10YR LAGGED NORMALS	1/28/2008
GHCND:USW00093817	EVANSVILLE REGIONAL AIRPORT IN US	20080129	150	-72	15.0	(7.2)	59	19	26	2008	01	29	10YR LAGGED NORMALS	1/29/2008
GHCND:USW00093817	EVANSVILLE REGIONAL AIRPORT IN US	20080130	-11	-89	(1.1)	(8.9)	30	16	42	2008	01	30	10YR LAGGED NORMALS	1/30/2008
GHCND:USW00093817	EVANSVILLE REGIONAL AIRPORT IN US	20080131	22	-67	2.2	(6.7)	36	20	37	2008	01	31	10YR LAGGED NORMALS	1/31/2008
GHCND:USW00093817	EVANSVILLE REGIONAL AIRPORT IN US	20080201	33	-33	3.3	(3.3)	38	26	33	2008	02	01	10YR LAGGED NORMALS	2/1/2008
GHCND:USW00093817	EVANSVILLE REGIONAL AIRPORT IN US	20080202	111	-39	11.1	(3.9)	52	25	26	2008	02	02	10YR LAGGED NORMALS	2/2/2008
GHCND:USW00093817	EVANSVILLE REGIONAL AIRPORT IN US	20080203	128	-39	12.8	(3.9)	55	25	25	2008	02	03	10YR LAGGED NORMALS	2/3/2008
GHCND:USW00093817	EVANSVILLE REGIONAL AIRPORT IN US	20080204	206	106	20.6	10.6	69	51	5	2008	02	04	10YR LAGGED NORMALS	2/4/2008

GHCND:USW00093817	EVANSVILLE REGIONAL AIRPORT IN US	20080205	211	100	21.1	10.0	70	50	5	2008	02	05	10YR LAGGED NORMALS	2/5/2008
GHCND:USW00093817	EVANSVILLE REGIONAL AIRPORT IN US	20080206	144	17	14.4	1.7	58	35	18	2008	02	06	10YR LAGGED NORMALS	2/6/2008
GHCND:USW00093817	EVANSVILLE REGIONAL AIRPORT IN US	20080207	22	0	2.2	-	36	32	31	2008	02	07	10YR LAGGED NORMALS	2/7/2008
GHCND:USW00093817	EVANSVILLE REGIONAL AIRPORT IN US	20080208	89	-6	8.9	(0.6)	48	31	25	2008	02	08	10YR LAGGED NORMALS	2/8/2008
GHCND:USW00093817	EVANSVILLE REGIONAL AIRPORT IN US	20080209	133	6	13.3	0.6	56	33	20	2008	02	09	10YR LAGGED NORMALS	2/9/2008
GHCND:USW00093817	EVANSVILLE REGIONAL AIRPORT IN US	20080210	39	-83	3.9	(8.3)	39	17	37	2008	02	10	10YR LAGGED NORMALS	2/10/2008
GHCND:USW00093817	EVANSVILLE REGIONAL AIRPORT IN US	20080211	-33	-94	(3.3)	(9.4)	26	15	44	2008	02	11	10YR LAGGED NORMALS	2/11/2008
GHCND:USW00093817	EVANSVILLE REGIONAL AIRPORT IN US	20080212	-6	-56	(0.6)	(5.6)	31	22	38	2008	02	12	10YR LAGGED NORMALS	2/12/2008
GHCND:USW00093817	EVANSVILLE REGIONAL AIRPORT IN US	20080213	-50	-83	(5.0)	(8.3)	23	17	45	2008	02	13	10YR LAGGED NORMALS	2/13/2008
GHCND:USW00093817	EVANSVILLE REGIONAL AIRPORT IN US	20080214	33	-67	3.3	(6.7)	38	20	36	2008	02	14	10YR LAGGED NORMALS	2/14/2008
GHCND:USW00093817	EVANSVILLE REGIONAL AIRPORT IN US	20080215	44	0	4.4	-	40	32	29	2008	02	15	10YR LAGGED NORMALS	2/15/2008
GHCND:USW00093817	EVANSVILLE REGIONAL AIRPORT IN US	20080216	56	-33	5.6	(3.3)	42	26	31	2008	02	16	10YR LAGGED NORMALS	2/16/2008
GHCND:USW00093817	EVANSVILLE REGIONAL AIRPORT IN US	20080217	167	33	16.7	3.3	62	38	15	2008	02	17	10YR LAGGED NORMALS	2/17/2008
GHCND:USW00093817	EVANSVILLE REGIONAL AIRPORT IN US	20080218	61	-22	6.1	(2.2)	43	28	29	2008	02	18	10YR LAGGED NORMALS	2/18/2008
GHCND:USW00093817	EVANSVILLE REGIONAL AIRPORT IN US	20080219	0	-72	-	(7.2)	32	19	39	2008	02	19	10YR LAGGED NORMALS	2/19/2008
GHCND:USW00093817	EVANSVILLE REGIONAL AIRPORT IN US	20080220	17	-67	1.7	(6.7)	35	20	37	2008	02	20	10YR LAGGED NORMALS	2/20/2008
GHCND:USW00093817	EVANSVILLE REGIONAL AIRPORT IN US	20080221	0	-72	-	(7.2)	32	19	39	2008	02	21	10YR LAGGED NORMALS	2/21/2008
GHCND:USW00093817	EVANSVILLE REGIONAL AIRPORT IN US	20080222	0	-22	-	(2.2)	32	28	35	2008	02	22	10YR LAGGED NORMALS	2/22/2008
GHCND:USW00093817	EVANSVILLE REGIONAL AIRPORT IN US	20080223	6	-28	0.6	(2.8)	33	27	35	2008	02	23	10YR LAGGED NORMALS	2/23/2008
GHCND:USW00093817	EVANSVILLE REGIONAL AIRPORT IN US	20080224	17	-6	1.7	(0.6)	35	31	32	2008	02	24	10YR LAGGED NORMALS	2/24/2008
GHCND:USW00093817	EVANSVILLE REGIONAL AIRPORT IN US	20080225	61	6	6.1	0.6	43	33	27	2008	02	25	10YR LAGGED NORMALS	2/25/2008
GHCND:USW00093817	EVANSVILLE REGIONAL AIRPORT IN US	20080226	61	-50	6.1	(5.0)	43	23	32	2008	02	26	10YR LAGGED NORMALS	2/26/2008
GHCND:USW00093817	EVANSVILLE REGIONAL AIRPORT IN US	20080227	-6	-56	(0.6)	(5.6)	31	22	38	2008	02	27	10YR LAGGED NORMALS	2/27/2008
GHCND:USW00093817	EVANSVILLE REGIONAL AIRPORT IN US	20080228	50	-56	5.0	(5.6)	41	22	33	2008	02	28	10YR LAGGED NORMALS	2/28/2008
GHCND:USW00093817	EVANSVILLE REGIONAL AIRPORT IN US	20080301	122	-6	12.2	(0.6)	54	31	22	2008	03	01	10YR LAGGED NORMALS	3/1/2008
GHCND:USW00093817	EVANSVILLE REGIONAL AIRPORT IN US	20080302	222	44	22.2	4.4	72	40	9	2008	03	02	10YR LAGGED NORMALS	3/2/2008
GHCND:USW00093817	EVANSVILLE REGIONAL AIRPORT IN US	20080303	172	22	17.2	2.2	63	36	15	2008	03	03	10YR LAGGED NORMALS	3/3/2008
GHCND:USW00093817	EVANSVILLE REGIONAL AIRPORT IN US	20080304	44	0	4.4	-	40	32	29	2008	03	04	10YR LAGGED NORMALS	3/4/2008
GHCND:USW00093817	EVANSVILLE REGIONAL AIRPORT IN US	20080305	78	-33	7.8	(3.3)	46	26	29	2008	03	05	10YR LAGGED NORMALS	3/5/2008
GHCND:USW00093817	EVANSVILLE REGIONAL AIRPORT IN US	20080306	17	-17	1.7	(1.7)	35	29	33	2008	03	06	10YR LAGGED NORMALS	3/6/2008
GHCND:USW00093817	EVANSVILLE REGIONAL AIRPORT IN US	20080307	6	-33	0.6	(3.3)	33	26	35	2008	03	07	10YR LAGGED NORMALS	3/7/2008
GHCND:USW00093817	EVANSVILLE REGIONAL AIRPORT IN US	20080308	-6	-61	(0.6)	(6.1)	31	21	39	2008	03	08	10YR LAGGED NORMALS	3/8/2008
GHCND:USW00093817	EVANSVILLE REGIONAL AIRPORT IN US	20080309	83	-44	8.3	(4.4)	47	24	29	2008	03	09	10YR LAGGED NORMALS	3/9/2008
GHCND:USW00093817	EVANSVILLE REGIONAL AIRPORT IN US	20080310	100	-22	10.0	(2.2)	50	28	26	2008	03	10	10YR LAGGED NORMALS	3/10/2008
GHCND:USW00093817	EVANSVILLE REGIONAL AIRPORT IN US	20080311	94	-50	9.4	(5.0)	49	23	29	2008	03	11	10YR LAGGED NORMALS	3/11/2008
GHCND:USW00093817	EVANSVILLE REGIONAL AIRPORT IN US	20080312	183	17	18.3	1.7	65	35	15	2008	03	12	10YR LAGGED NORMALS	3/12/2008
GHCND:USW00093817	EVANSVILLE REGIONAL AIRPORT IN US	20080313	167	61	16.7	6.1	62	43	12	2008	03	13	10YR LAGGED NORMALS	3/13/2008
GHCND:USW00093817	EVANSVILLE REGIONAL AIRPORT IN US	20080314	139	39	13.9	3.9	57	39	17	2008	03	14	10YR LAGGED NORMALS	3/14/2008
GHCND:USW00093817	EVANSVILLE REGIONAL AIRPORT IN US	20080315	100	28	10.0	2.8	50	37	21	2008	03	15	10YR LAGGED NORMALS	3/15/2008
GHCND:USW00093817	EVANSVILLE REGIONAL AIRPORT IN US	20080316	106	33	10.6	3.3	51	38	20	2008	03	16	10YR LAGGED NORMALS	3/16/2008
GHCND:USW00093817	EVANSVILLE REGIONAL AIRPORT IN US	20080317	161	50	16.1	5.0	61	41	14	2008	03	17	10YR LAGGED NORMALS	3/17/2008
GHCND:USW00093817	EVANSVILLE REGIONAL AIRPORT IN US	20080318	161	106	16.1	10.6	61	51	9	2008	03	18	10YR LAGGED NORMALS	3/18/2008
GHCND:USW00093817	EVANSVILLE REGIONAL AIRPORT IN US	20080319	128	28	12.8	2.8	55	37	19	2008	03	19	10YR LAGGED NORMALS	3/19/2008
GHCND:USW00093817	EVANSVILLE REGIONAL AIRPORT IN US	20080320	139	-11	13.9	(1.1)	57	30	21	2008	03	20	10YR LAGGED NORMALS	3/20/2008
GHCND:USW00093817	EVANSVILLE REGIONAL AIRPORT IN US	20080321	200	61	20.0	6.1	68	43	9	2008	03	21	10YR LAGGED NORMALS	3/21/2008
GHCND:USW00093817	EVANSVILLE REGIONAL AIRPORT IN US	20080322	106	28	10.6	2.8	51	37	21	2008	03	22	10YR LAGGED NORMALS	3/22/2008
GHCND:USW00093817	EVANSVILLE REGIONAL AIRPORT IN US	20080323	83	-17	8.3	(1.7)	47	29	27	2008	03	23	10YR LAGGED NORMALS	3/23/2008
GHCND:USW00093817	EVANSVILLE REGIONAL AIRPORT IN US	20080324	61	-11	6.1	(1.1)	43	30	28	2008	03	24	10YR LAGGED NORMALS	3/24/2008
GHCND:USW00093817	EVANSVILLE REGIONAL AIRPORT IN US	20080325	167	17	16.7	1.7	62	35	16	2008	03	25	10YR LAGGED NORMALS	3/25/2008
GHCND:USW00093817	EVANSVILLE REGIONAL AIRPORT IN US	20080326	183	83	18.3	8.3	65	47	9	2008	03	26	10YR LAGGED NORMALS	3/26/2008
GHCND:USW00093817	EVANSVILLE REGIONAL AIRPORT IN US	20080327	183	94	18.3	9.4	65	49	8	2008	03	27	10YR LAGGED NORMALS	3/27/2008
GHCND:USW00093817	EVANSVILLE REGIONAL AIRPORT IN US	20080328	122	28	12.2	2.8	54	37	19	2008	03	28	10YR LAGGED NORMALS	3/28/2008
GHCND:USW00093817	EVANSVILLE REGIONAL AIRPORT IN US	20080329	111	17	11.1	1.7	52	35	21	2008	03	29	10YR LAGGED NORMALS	3/29/2008
GHCND:USW00093817	EVANSVILLE REGIONAL AIRPORT IN US	20080330	150	94	15.0	9.4	59	49	11	2008	03	30	10YR LAGGED NORMALS	3/30/2008
GHCND:USW00093817	EVANSVILLE REGIONAL AIRPORT IN US	20080331	200	128	20.0	12.8	68	55	3	2008	03	31	10YR LAGGED NORMALS	3/31/2008
GHCND:USW00093817	EVANSVILLE REGIONAL AIRPORT IN US	20080401	150	61	15.0	6.1	59	43	14	2008	04	01	10YR LAGGED NORMALS	4/1/2008
GHCND:USW00093817	EVANSVILLE REGIONAL AIRPORT IN US	20080402	133	17	13.3	1.7	56	35	19	2008	04	02	10YR LAGGED NORMALS	4/2/2008
GHCND:USW00093817	EVANSVILLE REGIONAL AIRPORT IN US	20080403	150	44	15.0	4.4	59	40	15	2008	04	03	10YR LAGGED NORMALS	4/3/2008
GHCND:USW00093817	EVANSVILLE REGIONAL AIRPORT IN US	20080404	156	50	15.6	5.0	60	41	14	2008	04	04	10YR LAGGED NORMALS	4/4/2008
GHCND:USW00093817	EVANSVILLE REGIONAL AIRPORT IN US	20080405	161	6	16.1	0.6	61	33	18	2008	04	05	10YR LAGGED NORMALS	4/5/2008
GHCND:USW00093817	EVANSVILLE REGIONAL AIRPORT IN US	20080406	178	33	17.8	3.3	64	38	14	2008	04	06	10YR LAGGED NORMALS	4/6/2008
GHCND:USW00093817	EVANSVILLE REGIONAL AIRPORT IN US	20080407	228	72	22.8	7.2	73	45	6	2008	04	07	10YR LAGGED NORMALS	4/7/2008
GHCND:USW00093817	EVANSVILLE REGIONAL AIRPORT IN US	20080408	217	100	21.7	10.0	71	50	4	2008	04	08	10YR LAGGED NORMALS	4/8/2008
GHCND:USW00093817	EVANSVILLE REGIONAL AIRPORT IN US	20080409	189	94	18.9	9.4	66	49	7	2008	04	09	10YR LAGGED NORMALS	4/9/2008
GHCND:USW00093817	EVANSVILLE REGIONAL AIRPORT IN US	20080410	250	133	25.0	13.3	77	56	0	2008	04	10	10YR LAGGED NORMALS	4/10/2008
GHCND:USW00093817	EVANSVILLE REGIONAL AIRPORT IN US	20080411	233	100	23.3	10.0	74	50	3	2008	04	11	10YR LAGGED NORMALS	4/11/2008
GHCND:USW00093817	EVANSVILLE REGIONAL AIRPORT IN US	20080412	100	39	10.0	3.9	50	39	20	2008	04	12	10YR LAGGED NORMALS	4/12/2008
GHCND:USW00093817	EVANSVILLE REGIONAL AIRPORT IN US	20080413	72	33	7.2	3.3	45	38	23	2008	04	13	10YR LAGGED NORMALS	4/13/2008
GHCND:USW00093817	EVANSVILLE REGIONAL AIRPORT IN US	20080414	117	17	11.7	1.7	53	35	21	2008	04	14	10YR LAGGED NORMALS	4/14/2008
GHCND:USW00093817	EVANSVILLE REGIONAL AIRPORT IN US	20080415	150	-6	15.0	(0.6)	59	31	20	2008	04	15	10YR LAGGED NORMALS	4/15/2008
GHCND:USW00093817	EVANSVILLE REGIONAL AIRPORT IN US	20080416	211	50	21.1	5.0	70	41	9	2008	04	16	10YR LAGGED NORMALS	4/16/2008
GHCND:USW00093817	EVANSVILLE REGIONAL AIRPORT IN US	20080417	233	72	23.3	7.2	74	45	5	2008	04	17	10YR LAGGED NORMALS	4/17/2008
GHCND:USW00093817	EVANSVILLE REGIONAL AIRPORT IN US	20080418	222	89	22.2	8.9	72	48	5	2008	04	18	10YR LAGGED NORMALS	4/18/2008
GHCND:USW00093817	EVANSVILLE REGIONAL AIRPORT IN US	20080419	133	61	13.3	6.1	56	43	15	2008	04	19	10YR LAGGED NORMALS	4/19/2008
GHCND:USW00093817	EVANSVILLE REGIONAL AIRPORT IN US	20080420	200	50	20.0	5.0	68	41	10	2008	04	20	10YR LAGGED NORMALS	4/20/2008
GHCND:USW00093817	EVANSVILLE REGIONAL AIRPORT IN US	20080421	239	89	23.9	8.9	75	48	3	2008	04	21	10YR LAGGED NORMALS	4/21/2008
GHCND:USW00093817	EVANSVILLE REGIONAL AIRPORT IN US	20080422	261	100	26.1	10.0	79	50	0	2008	04	22	10YR LAGGED NORMALS	4/22/2008
GHCND:USW00093817	EVANSVILLE REGIONAL AIRPORT IN US	20080423	289	122	28.9	12.2	84	54	0	2008	04	23	10YR LAGGED NORMALS	4/23/2008
GHCND:USW00093817	EVANSVILLE REGIONAL AIRPORT IN US	20080424	272	139	27.2	13.9	81	57	0	2008	04	24	10YR LAGGED NORMALS	4/24/2008
GHCND:USW00093817	EVANSVILLE REGIONAL AIRPORT IN US	20080425	272	167	27.2	16.7	81	62	0	2008	04	25	10YR LAGGED NORMALS	4/25/2008
GHCND:USW00093817	EVANSVILLE REGIONAL AIRPORT IN US	20080426	189	83	18.9	8.3	66	47	8	2008	04	26	10YR LAGGED NORMALS	4/26/2008
GHCND:USW00093817	EVANSVILLE REGIONAL AIRPORT IN US	20080427	189	67	18.9	6.7	66	44	10	2008	04	27	10YR LAGGED NORMALS	4/27/2008
GHCND:USW00093817	EVANSVILLE REGIONAL AIRPORT IN US	20080428	144	33	14.4	3.3	58	38	17	2008	04	28	10YR LAGGED NORMALS	4/28/2008
GHCND:USW00093817	EVANSVILLE REGIONAL AIRPORT IN US	20080429	139	28	13.9	2.8	57	37	18	2008	04	29	10YR LAGGED NORMALS	4/29/2008
GHCND:USW00093817	EVANSVILLE REGIONAL AIRPORT IN US	20080430	244	28	24.4	2.8	76	37	8	2008	04	30	10YR LAGGED NORMALS	4/30/2008
GHCND:USW00093817	EVANSVILLE REGIONAL AIRPORT IN US	20080501	239	150	23.9	15.0	75	59	0	2008	05	01	10YR LAGGED NORMALS	5/1/2008
GHCND:USW00093817	EVANSVILLE REGIONAL AIRPORT IN US	20080502	217	161	21.7	16.1	71	61	0	2008	05	02	10YR LAGGED NORMALS	5/2/2008
GHCND:USW00093817	EVANSVILLE REGIONAL AIRPORT IN US	20080503	194	67	19.4	6.7	67	44	9	2008	05	03	10YR LAGGED NORMALS	5/3/2008
GHCND:USW00093817	EVANSVILLE REGIONAL AIRPORT IN US	20080504	200	50	20.0	5.0	68	41	10	2008	05	04	10YR LAGGED NORMALS	5/4/2008
GHCND:USW00093817	EVANSVILLE REGIONAL AIRPORT IN US	20080505	233	61	23.3	6.1	74	43	6	2008	05	05	10YR LAGGED NORMALS	5/5/2008
GHCND:USW00093817	EVANSVILLE REGIONAL AIRPORT IN US	20080506	261	100	26.1	10.0	79	50	0	2008	05	06	10YR LAGGED NORMALS	5/6/2008
GHCND:USW00093817	EVANSVILLE REGIONAL AIRPORT IN US	20080507	222	167	22.2	16.7	72	62	0	2008	05	07	10YR LAGGED NORMALS	5/7/2008
GHCND:USW00093817	EVANSVILLE REGIONAL AIRPORT IN US	20080508	222	150	22.2	15.0	72	59	0	2008	05	08	10YR LAGGED NORMALS	5/8/2008
GHCND:USW00093817	EVANSVILLE REGIONAL AIRPORT IN US	20080509	156	128	15.6	12.8	60	55	7	2008	05	09	10YR LAGGED NORMALS	5/9/2008
GHCND:USW00093817	EVANSVILLE REGIONAL AIRPORT IN US	20080510	222	83	22.2	8.3	72	47	5	2008	05	10	10YR LAGGED NORMALS	5/10/2008
GHCND:USW00093817	EVANSVILLE REGIONAL AIRPORT IN US	20080511	178	100	17.8	10.0	64	50	8	2008	05	11	10YR LAGGED NORMALS	5/11/2008
GHCND:USW00093817	EVANSVILLE REGIONAL AIRPORT IN US	20080512	194	78	19.4	7.8	67	46	8	2008	05	12	10YR LAGGED NORMALS	5/12/2008

GHCND:USW00093817	EVANSVILLE REGIONAL AIRPORT IN US	20080513	244	72	24.4	7.2	76	45	4	2008	05	13	10YR LAGGED NORMALS	5/13/2008
GHCND:USW00093817	EVANSVILLE REGIONAL AIRPORT IN US	20080514	189	144	18.9	14.4	66	58	3	2008	05	14	10YR LAGGED NORMALS	5/14/2008
GHCND:USW00093817	EVANSVILLE REGIONAL AIRPORT IN US	20080515	156	117	15.6	11.7	60	53	8	2008	05	15	10YR LAGGED NORMALS	5/15/2008
GHCND:USW00093817	EVANSVILLE REGIONAL AIRPORT IN US	20080516	194	94	19.4	9.4	67	49	7	2008	05	16	10YR LAGGED NORMALS	5/16/2008
GHCND:USW00093817	EVANSVILLE REGIONAL AIRPORT IN US	20080517	261	100	26.1	10.0	79	50	0	2008	05	17	10YR LAGGED NORMALS	5/17/2008
GHCND:USW00093817	EVANSVILLE REGIONAL AIRPORT IN US	20080518	217	89	21.7	8.9	71	48	5	2008	05	18	10YR LAGGED NORMALS	5/18/2008
GHCND:USW00093817	EVANSVILLE REGIONAL AIRPORT IN US	20080519	211	67	21.1	6.7	70	44	8	2008	05	19	10YR LAGGED NORMALS	5/19/2008
GHCND:USW00093817	EVANSVILLE REGIONAL AIRPORT IN US	20080520	200	100	20.0	10.0	68	50	6	2008	05	20	10YR LAGGED NORMALS	5/20/2008
GHCND:USW00093817	EVANSVILLE REGIONAL AIRPORT IN US	20080521	222	89	22.2	8.9	72	48	5	2008	05	21	10YR LAGGED NORMALS	5/21/2008
GHCND:USW00093817	EVANSVILLE REGIONAL AIRPORT IN US	20080522	200	78	20.0	7.8	68	46	8	2008	05	22	10YR LAGGED NORMALS	5/22/2008
GHCND:USW00093817	EVANSVILLE REGIONAL AIRPORT IN US	20080523	261	144	26.1	14.4	79	58	0	2008	05	23	10YR LAGGED NORMALS	5/23/2008
GHCND:USW00093817	EVANSVILLE REGIONAL AIRPORT IN US	20080524	250	144	25.0	14.4	77	58	0	2008	05	24	10YR LAGGED NORMALS	5/24/2008
GHCND:USW00093817	EVANSVILLE REGIONAL AIRPORT IN US	20080525	294	128	29.4	12.8	85	55	0	2008	05	25	10YR LAGGED NORMALS	5/25/2008
GHCND:USW00093817	EVANSVILLE REGIONAL AIRPORT IN US	20080526	244	194	24.4	19.4	76	67	0	2008	05	26	10YR LAGGED NORMALS	5/26/2008
GHCND:USW00093817	EVANSVILLE REGIONAL AIRPORT IN US	20080527	278	183	27.8	18.3	82	65	0	2008	05	27	10YR LAGGED NORMALS	5/27/2008
GHCND:USW00093817	EVANSVILLE REGIONAL AIRPORT IN US	20080528	233	133	23.3	13.3	74	56	0	2008	05	28	10YR LAGGED NORMALS	5/28/2008
GHCND:USW00093817	EVANSVILLE REGIONAL AIRPORT IN US	20080529	272	111	27.2	11.1	81	52	0	2008	05	29	10YR LAGGED NORMALS	5/29/2008
GHCND:USW00093817	EVANSVILLE REGIONAL AIRPORT IN US	20080530	294	161	29.4	16.1	85	61	0	2008	05	30	10YR LAGGED NORMALS	5/30/2008
GHCND:USW00093817	EVANSVILLE REGIONAL AIRPORT IN US	20080531	306	194	30.6	19.4	87	67	0	2008	05	31	10YR LAGGED NORMALS	5/31/2008
GHCND:USW00093817	EVANSVILLE REGIONAL AIRPORT IN US	20080601	300	194	30.0	19.4	86	67	0	2008	06	01	10YR LAGGED NORMALS	6/1/2008
GHCND:USW00093817	EVANSVILLE REGIONAL AIRPORT IN US	20080602	300	178	30.0	17.8	86	64	0	2008	06	02	10YR LAGGED NORMALS	6/2/2008
GHCND:USW00093817	EVANSVILLE REGIONAL AIRPORT IN US	20080603	317	228	31.7	22.8	89	73	0	2008	06	03	10YR LAGGED NORMALS	6/3/2008
GHCND:USW00093817	EVANSVILLE REGIONAL AIRPORT IN US	20080604	306	211	30.6	21.1	87	70	0	2008	06	04	10YR LAGGED NORMALS	6/4/2008
GHCND:USW00093817	EVANSVILLE REGIONAL AIRPORT IN US	20080605	322	239	32.2	23.9	90	75	0	2008	06	05	10YR LAGGED NORMALS	6/5/2008
GHCND:USW00093817	EVANSVILLE REGIONAL AIRPORT IN US	20080606	328	239	32.8	23.9	91	75	0	2008	06	06	10YR LAGGED NORMALS	6/6/2008
GHCND:USW00093817	EVANSVILLE REGIONAL AIRPORT IN US	20080607	333	256	33.3	25.6	92	78	0	2008	06	07	10YR LAGGED NORMALS	6/7/2008
GHCND:USW00093817	EVANSVILLE REGIONAL AIRPORT IN US	20080608	339	244	33.9	24.4	93	76	0	2008	06	08	10YR LAGGED NORMALS	6/8/2008
GHCND:USW00093817	EVANSVILLE REGIONAL AIRPORT IN US	20080609	333	206	33.3	20.6	92	69	0	2008	06	09	10YR LAGGED NORMALS	6/9/2008
GHCND:USW00093817	EVANSVILLE REGIONAL AIRPORT IN US	20080610	294	183	29.4	18.3	85	65	0	2008	06	10	10YR LAGGED NORMALS	6/10/2008
GHCND:USW00093817	EVANSVILLE REGIONAL AIRPORT IN US	20080611	317	156	31.7	15.6	89	60	0	2008	06	11	10YR LAGGED NORMALS	6/11/2008
GHCND:USW00093817	EVANSVILLE REGIONAL AIRPORT IN US	20080612	339	194	33.9	19.4	93	67	0	2008	06	12	10YR LAGGED NORMALS	6/12/2008
GHCND:USW00093817	EVANSVILLE REGIONAL AIRPORT IN US	20080613	294	211	29.4	21.1	85	70	0	2008	06	13	10YR LAGGED NORMALS	6/13/2008
GHCND:USW00093817	EVANSVILLE REGIONAL AIRPORT IN US	20080614	294	200	29.4	20.0	85	68	0	2008	06	14	10YR LAGGED NORMALS	6/14/2008
GHCND:USW00093817	EVANSVILLE REGIONAL AIRPORT IN US	20080615	311	183	31.1	18.3	88	65	0	2008	06	15	10YR LAGGED NORMALS	6/15/2008
GHCND:USW00093817	EVANSVILLE REGIONAL AIRPORT IN US	20080616	300	194	30.0	19.4	86	67	0	2008	06	16	10YR LAGGED NORMALS	6/16/2008
GHCND:USW00093817	EVANSVILLE REGIONAL AIRPORT IN US	20080617	267	133	26.7	13.3	80	56	0	2008	06	17	10YR LAGGED NORMALS	6/17/2008
GHCND:USW00093817	EVANSVILLE REGIONAL AIRPORT IN US	20080618	278	128	27.8	12.8	82	55	0	2008	06	18	10YR LAGGED NORMALS	6/18/2008
GHCND:USW00093817	EVANSVILLE REGIONAL AIRPORT IN US	20080619	289	150	28.9	15.0	84	59	0	2008	06	19	10YR LAGGED NORMALS	6/19/2008
GHCND:USW00093817	EVANSVILLE REGIONAL AIRPORT IN US	20080620	233	172	23.3	17.2	74	63	0	2008	06	20	10YR LAGGED NORMALS	6/20/2008
GHCND:USW00093817	EVANSVILLE REGIONAL AIRPORT IN US	20080621	300	161	30.0	16.1	86	61	0	2008	06	21	10YR LAGGED NORMALS	6/21/2008
GHCND:USW00093817	EVANSVILLE REGIONAL AIRPORT IN US	20080622	294	161	29.4	16.1	85	61	0	2008	06	22	10YR LAGGED NORMALS	6/22/2008
GHCND:USW00093817	EVANSVILLE REGIONAL AIRPORT IN US	20080623	300	144	30.0	14.4	86	58	0	2008	06	23	10YR LAGGED NORMALS	6/23/2008
GHCND:USW00093817	EVANSVILLE REGIONAL AIRPORT IN US	20080624	306	150	30.6	15.0	87	59	0	2008	06	24	10YR LAGGED NORMALS	6/24/2008
GHCND:USW00093817	EVANSVILLE REGIONAL AIRPORT IN US	20080625	328	200	32.8	20.0	91	68	0	2008	06	25	10YR LAGGED NORMALS	6/25/2008
GHCND:USW00093817	EVANSVILLE REGIONAL AIRPORT IN US	20080626	328	222	32.8	22.2	91	72	0	2008	06	26	10YR LAGGED NORMALS	6/26/2008
GHCND:USW00093817	EVANSVILLE REGIONAL AIRPORT IN US	20080627	311	194	31.1	19.4	88	67	0	2008	06	27	10YR LAGGED NORMALS	6/27/2008
GHCND:USW00093817	EVANSVILLE REGIONAL AIRPORT IN US	20080628	294	217	29.4	21.7	85	71	0	2008	06	28	10YR LAGGED NORMALS	6/28/2008
GHCND:USW00093817	EVANSVILLE REGIONAL AIRPORT IN US	20080629	256	189	25.6	18.9	78	66	0	2008	06	29	10YR LAGGED NORMALS	6/29/2008
GHCND:USW00093817	EVANSVILLE REGIONAL AIRPORT IN US	20080630	278	172	27.8	17.2	82	63	0	2008	06	30	10YR LAGGED NORMALS	6/30/2008
GHCND:USW00093817	EVANSVILLE REGIONAL AIRPORT IN US	20080701	294	150	29.4	15.0	85	59	0	2008	07	01	10YR LAGGED NORMALS	7/1/2008
GHCND:USW00093817	EVANSVILLE REGIONAL AIRPORT IN US	20080702	311	178	31.1	17.8	88	64	0	2008	07	02	10YR LAGGED NORMALS	7/2/2008
GHCND:USW00093817	EVANSVILLE REGIONAL AIRPORT IN US	20080703	256	211	25.6	21.1	78	70	0	2008	07	03	10YR LAGGED NORMALS	7/3/2008
GHCND:USW00093817	EVANSVILLE REGIONAL AIRPORT IN US	20080704	261	200	26.1	20.0	79	68	0	2008	07	04	10YR LAGGED NORMALS	7/4/2008
GHCND:USW00093817	EVANSVILLE REGIONAL AIRPORT IN US	20080705	283	194	28.3	19.4	83	67	0	2008	07	05	10YR LAGGED NORMALS	7/5/2008
GHCND:USW00093817	EVANSVILLE REGIONAL AIRPORT IN US	20080706	300	167	30.0	16.7	86	62	0	2008	07	06	10YR LAGGED NORMALS	7/6/2008
GHCND:USW00093817	EVANSVILLE REGIONAL AIRPORT IN US	20080707	283	206	28.3	20.6	83	69	0	2008	07	07	10YR LAGGED NORMALS	7/7/2008
GHCND:USW00093817	EVANSVILLE REGIONAL AIRPORT IN US	20080708	322	222	32.2	22.2	90	72	0	2008	07	08	10YR LAGGED NORMALS	7/8/2008
GHCND:USW00093817	EVANSVILLE REGIONAL AIRPORT IN US	20080709	272	211	27.2	21.1	81	70	0	2008	07	09	10YR LAGGED NORMALS	7/9/2008
GHCND:USW00093817	EVANSVILLE REGIONAL AIRPORT IN US	20080710	300	189	30.0	18.9	86	66	0	2008	07	10	10YR LAGGED NORMALS	7/10/2008
GHCND:USW00093817	EVANSVILLE REGIONAL AIRPORT IN US	20080711	322	183	32.2	18.3	90	65	0	2008	07	11	10YR LAGGED NORMALS	7/11/2008
GHCND:USW00093817	EVANSVILLE REGIONAL AIRPORT IN US	20080712	339	228	33.9	22.8	93	73	0	2008	07	12	10YR LAGGED NORMALS	7/12/2008
GHCND:USW00093817	EVANSVILLE REGIONAL AIRPORT IN US	20080713	294	178	29.4	17.8	85	64	0	2008	07	13	10YR LAGGED NORMALS	7/13/2008
GHCND:USW00093817	EVANSVILLE REGIONAL AIRPORT IN US	20080714	306	156	30.6	15.6	87	60	0	2008	07	14	10YR LAGGED NORMALS	7/14/2008
GHCND:USW00093817	EVANSVILLE REGIONAL AIRPORT IN US	20080715	311	172	31.1	17.2	88	63	0	2008	07	15	10YR LAGGED NORMALS	7/15/2008
GHCND:USW00093817	EVANSVILLE REGIONAL AIRPORT IN US	20080716	328	189	32.8	18.9	91	66	0	2008	07	16	10YR LAGGED NORMALS	7/16/2008
GHCND:USW00093817	EVANSVILLE REGIONAL AIRPORT IN US	20080717	328	200	32.8	20.0	91	68	0	2008	07	17	10YR LAGGED NORMALS	7/17/2008
GHCND:USW00093817	EVANSVILLE REGIONAL AIRPORT IN US	20080718	339	200	33.9	20.0	93	68	0	2008	07	18	10YR LAGGED NORMALS	7/18/2008
GHCND:USW00093817	EVANSVILLE REGIONAL AIRPORT IN US	20080719	339	217	33.9	21.7	93	71	0	2008	07	19	10YR LAGGED NORMALS	7/19/2008
GHCND:USW00093817	EVANSVILLE REGIONAL AIRPORT IN US	20080720	350	228	35.0	22.8	95	73	0	2008	07	20	10YR LAGGED NORMALS	7/20/2008
GHCND:USW00093817	EVANSVILLE REGIONAL AIRPORT IN US	20080721	344	256	34.4	25.6	94	78	0	2008	07	21	10YR LAGGED NORMALS	7/21/2008
GHCND:USW00093817	EVANSVILLE REGIONAL AIRPORT IN US	20080722	311	217	31.1	21.7	88	71	0	2008	07	22	10YR LAGGED NORMALS	7/22/2008
GHCND:USW00093817	EVANSVILLE REGIONAL AIRPORT IN US	20080723	289	178	28.9	17.8	84	64	0	2008	07	23	10YR LAGGED NORMALS	7/23/2008
GHCND:USW00093817	EVANSVILLE REGIONAL AIRPORT IN US	20080724	261	156	26.1	15.6	79	60	0	2008	07	24	10YR LAGGED NORMALS	7/24/2008
GHCND:USW00093817	EVANSVILLE REGIONAL AIRPORT IN US	20080725	272	189	27.2	18.9	81	66	0	2008	07	25	10YR LAGGED NORMALS	7/25/2008
GHCND:USW00093817	EVANSVILLE REGIONAL AIRPORT IN US	20080726	328	217	32.8	21.7	91	71	0	2008	07	26	10YR LAGGED NORMALS	7/26/2008
GHCND:USW00093817	EVANSVILLE REGIONAL AIRPORT IN US	20080727	317	194	31.7	19.4	89	67	0	2008	07	27	10YR LAGGED NORMALS	7/27/2008
GHCND:USW00093817	EVANSVILLE REGIONAL AIRPORT IN US	20080728	317	217	31.7	21.7	89	71	0	2008	07	28	10YR LAGGED NORMALS	7/28/2008
GHCND:USW00093817	EVANSVILLE REGIONAL AIRPORT IN US	20080729	350	200	35.0	20.0	95	68	0	2008	07	29	10YR LAGGED NORMALS	7/29/2008
GHCND:USW00093817	EVANSVILLE REGIONAL AIRPORT IN US	20080730	317	228	31.7	22.8	89	73	0	2008	07	30	10YR LAGGED NORMALS	7/30/2008
GHCND:USW00093817	EVANSVILLE REGIONAL AIRPORT IN US	20080731	322	228	32.2	22.8	90	73	0	2008	07	31	10YR LAGGED NORMALS	7/31/2008
GHCND:USW00093817	EVANSVILLE REGIONAL AIRPORT IN US	20080801	328	211	32.8	21.1	91	70	0	2008	08	01	10YR LAGGED NORMALS	8/1/2008
GHCND:USW00093817	EVANSVILLE REGIONAL AIRPORT IN US	20080802	322	211	32.2	21.1	90	70	0	2008	08	02	10YR LAGGED NORMALS	8/2/2008
GHCND:USW00093817	EVANSVILLE REGIONAL AIRPORT IN US	20080803	300	178	30.0	17.8	86	64	0	2008	08	03	10YR LAGGED NORMALS	8/3/2008
GHCND:USW00093817	EVANSVILLE REGIONAL AIRPORT IN US	20080804	317	194	31.7	19.4	89	67	0	2008	08	04	10YR LAGGED NORMALS	8/4/2008
GHCND:USW00093817	EVANSVILLE REGIONAL AIRPORT IN US	20080805	339	217	33.9	21.7	93	71	0	2008	08	05	10YR LAGGED NORMALS	8/5/2008
GHCND:USW00093817	EVANSVILLE REGIONAL AIRPORT IN US	20080806	311	211	31.1	21.1	88	70	0	2008	08	06	10YR LAGGED NORMALS	8/6/2008
GHCND:USW00093817	EVANSVILLE REGIONAL AIRPORT IN US	20080807	300	200	30.0	20.0	86	68	0	2008	08	07	10YR LAGGED NORMALS	8/7/2008
GHCND:USW00093817	EVANSVILLE REGIONAL AIRPORT IN US	20080808	283	161	28.3	16.1	83	61	0	2008	08	08	10YR LAGGED NORMALS	8/8/2008
GHCND:USW00093817	EVANSVILLE REGIONAL AIRPORT IN US	20080809	283	156	28.3	15.6	83	60	0	2008	08	09	10YR LAGGED NORMALS	8/9/2008
GHCND:USW00093817	EVANSVILLE REGIONAL AIRPORT IN US	20080810	294	161	29.4	16.1	85	61	0	2008	08	10	10YR LAGGED NORMALS	8/10/2008
GHCND:USW00093817	EVANSVILLE REGIONAL AIRPORT IN US	20080811	278	133	27.8	13.3	82	56	0	2008	08	11	10YR LAGGED NORMALS	8/11/2008
GHCND:USW00093817	EVANSVILLE REGIONAL AIRPORT IN US	20080812	283	156	28.3	15.6	83	60	0	2008	08	12	10YR LAGGED NORMALS	8/12/2008
GHCND:USW00093817	EVANSVILLE REGIONAL AIRPORT IN US	20080813	289	156	28.9	15.6	84	60	0	2008	08	13	10YR LAGGED NORMALS	8/13/2008
GHCND:USW00093817	EVANSVILLE REGIONAL AIRPORT IN US	20080814	289	156	28.9	15.6	84	60	0	2008	08	14	10YR LAGGED NORMALS	8/14/2008
GHCND:USW00093817	EVANSVILLE REGIONAL AIRPORT IN US	20080815	300	178	30.0	17.8	86	64	0	2008	08	15	10YR LAGGED NORMALS	8/15/2008
GHCND:USW00093817	EVANSVILLE REGIONAL AIRPORT IN US	20080816	294	156	29.4	15.6	85	60	0	2008	08	16	10YR LAGGED NORMALS	8/16/2008
GHCND:USW00093817	EVANSVILLE REGIONAL AIRPORT IN US	20080817	300	144	30.0	14.4	86	58	0	2008	08	17	10YR LAGGED NORMALS	8/17/2008

GHCND:USW00093817	EVANSVILLE REGIONAL AIRPORT IN US	20080818	300	144	30.0	14.4	86	58	0	2008	08	18	10YR LAGGED NORMALS	8/18/2008
GHCND:USW00093817	EVANSVILLE REGIONAL AIRPORT IN US	20080819	317	139	31.7	13.9	89	57	0	2008	08	19	10YR LAGGED NORMALS	8/19/2008
GHCND:USW00093817	EVANSVILLE REGIONAL AIRPORT IN US	20080820	328	178	32.8	17.8	91	64	0	2008	08	20	10YR LAGGED NORMALS	8/20/2008
GHCND:USW00093817	EVANSVILLE REGIONAL AIRPORT IN US	20080821	278	211	27.8	21.1	82	70	0	2008	08	21	10YR LAGGED NORMALS	8/21/2008
GHCND:USW00093817	EVANSVILLE REGIONAL AIRPORT IN US	20080822	322	228	32.2	22.8	90	73	0	2008	08	22	10YR LAGGED NORMALS	8/22/2008
GHCND:USW00093817	EVANSVILLE REGIONAL AIRPORT IN US	20080823	333	194	33.3	19.4	92	67	0	2008	08	23	10YR LAGGED NORMALS	8/23/2008
GHCND:USW00093817	EVANSVILLE REGIONAL AIRPORT IN US	20080824	317	217	31.7	21.7	89	71	0	2008	08	24	10YR LAGGED NORMALS	8/24/2008
GHCND:USW00093817	EVANSVILLE REGIONAL AIRPORT IN US	20080825	289	189	28.9	18.9	84	66	0	2008	08	25	10YR LAGGED NORMALS	8/25/2008
GHCND:USW00093817	EVANSVILLE REGIONAL AIRPORT IN US	20080826	317	183	31.7	18.3	89	65	0	2008	08	26	10YR LAGGED NORMALS	8/26/2008
GHCND:USW00093817	EVANSVILLE REGIONAL AIRPORT IN US	20080827	311	189	31.1	18.9	88	66	0	2008	08	27	10YR LAGGED NORMALS	8/27/2008
GHCND:USW00093817	EVANSVILLE REGIONAL AIRPORT IN US	20080828	322	183	32.2	18.3	90	65	0	2008	08	28	10YR LAGGED NORMALS	8/28/2008
GHCND:USW00093817	EVANSVILLE REGIONAL AIRPORT IN US	20080829	300	211	30.0	21.1	86	70	0	2008	08	29	10YR LAGGED NORMALS	8/29/2008
GHCND:USW00093817	EVANSVILLE REGIONAL AIRPORT IN US	20080830	333	178	33.3	17.8	92	64	0	2008	08	30	10YR LAGGED NORMALS	8/30/2008
GHCND:USW00093817	EVANSVILLE REGIONAL AIRPORT IN US	20080831	344	200	34.4	20.0	94	68	0	2008	08	31	10YR LAGGED NORMALS	8/31/2008
GHCND:USW00093817	EVANSVILLE REGIONAL AIRPORT IN US	20080901	344	200	34.4	20.0	94	68	0	2008	09	01	10YR LAGGED NORMALS	9/1/2008
GHCND:USW00093817	EVANSVILLE REGIONAL AIRPORT IN US	20080902	328	206	32.8	20.6	91	69	0	2008	09	02	10YR LAGGED NORMALS	9/2/2008
GHCND:USW00093817	EVANSVILLE REGIONAL AIRPORT IN US	20080903	333	217	33.3	21.7	92	71	0	2008	09	03	10YR LAGGED NORMALS	9/3/2008
GHCND:USW00093817	EVANSVILLE REGIONAL AIRPORT IN US	20080904	256	211	25.6	21.1	78	70	0	2008	09	04	10YR LAGGED NORMALS	9/4/2008
GHCND:USW00093817	EVANSVILLE REGIONAL AIRPORT IN US	20080905	228	178	22.8	17.8	73	64	0	2008	09	05	10YR LAGGED NORMALS	9/5/2008
GHCND:USW00093817	EVANSVILLE REGIONAL AIRPORT IN US	20080906	272	167	27.2	16.7	81	62	0	2008	09	06	10YR LAGGED NORMALS	9/6/2008
GHCND:USW00093817	EVANSVILLE REGIONAL AIRPORT IN US	20080907	272	167	27.2	16.7	81	62	0	2008	09	07	10YR LAGGED NORMALS	9/7/2008
GHCND:USW00093817	EVANSVILLE REGIONAL AIRPORT IN US	20080908	306	150	30.6	15.0	87	59	0	2008	09	08	10YR LAGGED NORMALS	9/8/2008
GHCND:USW00093817	EVANSVILLE REGIONAL AIRPORT IN US	20080909	228	133	22.8	13.3	73	56	0	2008	09	09	10YR LAGGED NORMALS	9/9/2008
GHCND:USW00093817	EVANSVILLE REGIONAL AIRPORT IN US	20080910	289	122	28.9	12.2	84	54	0	2008	09	10	10YR LAGGED NORMALS	9/10/2008
GHCND:USW00093817	EVANSVILLE REGIONAL AIRPORT IN US	20080911	278	161	27.8	16.1	82	61	0	2008	09	11	10YR LAGGED NORMALS	9/11/2008
GHCND:USW00093817	EVANSVILLE REGIONAL AIRPORT IN US	20080912	333	222	33.3	22.2	92	72	0	2008	09	12	10YR LAGGED NORMALS	9/12/2008
GHCND:USW00093817	EVANSVILLE REGIONAL AIRPORT IN US	20080913	344	228	34.4	22.8	94	73	0	2008	09	13	10YR LAGGED NORMALS	9/13/2008
GHCND:USW00093817	EVANSVILLE REGIONAL AIRPORT IN US	20080914	283	156	28.3	15.6	83	60	0	2008	09	14	10YR LAGGED NORMALS	9/14/2008
GHCND:USW00093817	EVANSVILLE REGIONAL AIRPORT IN US	20080915	211	133	21.1	13.3	70	56	2	2008	09	15	10YR LAGGED NORMALS	9/15/2008
GHCND:USW00093817	EVANSVILLE REGIONAL AIRPORT IN US	20080916	239	128	23.9	12.8	75	55	0	2008	09	16	10YR LAGGED NORMALS	9/16/2008
GHCND:USW00093817	EVANSVILLE REGIONAL AIRPORT IN US	20080917	278	106	27.8	10.6	82	51	0	2008	09	17	10YR LAGGED NORMALS	9/17/2008
GHCND:USW00093817	EVANSVILLE REGIONAL AIRPORT IN US	20080918	311	117	31.1	11.7	88	53	0	2008	09	18	10YR LAGGED NORMALS	9/18/2008
GHCND:USW00093817	EVANSVILLE REGIONAL AIRPORT IN US	20080919	300	144	30.0	14.4	86	58	0	2008	09	19	10YR LAGGED NORMALS	9/19/2008
GHCND:USW00093817	EVANSVILLE REGIONAL AIRPORT IN US	20080920	283	156	28.3	15.6	83	60	0	2008	09	20	10YR LAGGED NORMALS	9/20/2008
GHCND:USW00093817	EVANSVILLE REGIONAL AIRPORT IN US	20080921	283	172	28.3	17.2	83	63	0	2008	09	21	10YR LAGGED NORMALS	9/21/2008
GHCND:USW00093817	EVANSVILLE REGIONAL AIRPORT IN US	20080922	317	156	31.7	15.6	89	60	0	2008	09	22	10YR LAGGED NORMALS	9/22/2008
GHCND:USW00093817	EVANSVILLE REGIONAL AIRPORT IN US	20080923	322	139	32.2	13.9	90	57	0	2008	09	23	10YR LAGGED NORMALS	9/23/2008
GHCND:USW00093817	EVANSVILLE REGIONAL AIRPORT IN US	20080924	322	111	32.2	11.1	90	52	0	2008	09	24	10YR LAGGED NORMALS	9/24/2008
GHCND:USW00093817	EVANSVILLE REGIONAL AIRPORT IN US	20080925	311	111	31.1	11.1	88	52	0	2008	09	25	10YR LAGGED NORMALS	9/25/2008
GHCND:USW00093817	EVANSVILLE REGIONAL AIRPORT IN US	20080926	278	106	27.8	10.6	82	51	0	2008	09	26	10YR LAGGED NORMALS	9/26/2008
GHCND:USW00093817	EVANSVILLE REGIONAL AIRPORT IN US	20080927	278	133	27.8	13.3	82	56	0	2008	09	27	10YR LAGGED NORMALS	9/27/2008
GHCND:USW00093817	EVANSVILLE REGIONAL AIRPORT IN US	20080928	300	106	30.0	10.6	86	51	0	2008	09	28	10YR LAGGED NORMALS	9/28/2008
GHCND:USW00093817	EVANSVILLE REGIONAL AIRPORT IN US	20080929	294	122	29.4	12.2	85	54	0	2008	09	29	10YR LAGGED NORMALS	9/29/2008
GHCND:USW00093817	EVANSVILLE REGIONAL AIRPORT IN US	20080930	228	111	22.8	11.1	73	52	2	2008	09	30	10YR LAGGED NORMALS	9/30/2008
GHCND:USW00093817	EVANSVILLE REGIONAL AIRPORT IN US	20081001	206	67	20.6	6.7	69	44	8	2008	10	01	10YR LAGGED NORMALS	10/1/2008
GHCND:USW00093817	EVANSVILLE REGIONAL AIRPORT IN US	20081002	194	56	19.4	5.6	67	42	10	2008	10	02	10YR LAGGED NORMALS	10/2/2008
GHCND:USW00093817	EVANSVILLE REGIONAL AIRPORT IN US	20081003	228	61	22.8	6.1	73	43	7	2008	10	03	10YR LAGGED NORMALS	10/3/2008
GHCND:USW00093817	EVANSVILLE REGIONAL AIRPORT IN US	20081004	261	78	26.1	7.8	79	46	2	2008	10	04	10YR LAGGED NORMALS	10/4/2008
GHCND:USW00093817	EVANSVILLE REGIONAL AIRPORT IN US	20081005	294	100	29.4	10.0	85	50	0	2008	10	05	10YR LAGGED NORMALS	10/5/2008
GHCND:USW00093817	EVANSVILLE REGIONAL AIRPORT IN US	20081006	294	106	29.4	10.6	85	51	0	2008	10	06	10YR LAGGED NORMALS	10/6/2008
GHCND:USW00093817	EVANSVILLE REGIONAL AIRPORT IN US	20081007	222	150	22.2	15.0	72	59	0	2008	10	07	10YR LAGGED NORMALS	10/7/2008
GHCND:USW00093817	EVANSVILLE REGIONAL AIRPORT IN US	20081008	206	83	20.6	8.3	69	47	7	2008	10	08	10YR LAGGED NORMALS	10/8/2008
GHCND:USW00093817	EVANSVILLE REGIONAL AIRPORT IN US	20081009	250	72	25.0	7.2	77	45	4	2008	10	09	10YR LAGGED NORMALS	10/9/2008
GHCND:USW00093817	EVANSVILLE REGIONAL AIRPORT IN US	20081010	272	78	27.2	7.8	81	46	1	2008	10	10	10YR LAGGED NORMALS	10/10/2008
GHCND:USW00093817	EVANSVILLE REGIONAL AIRPORT IN US	20081011	306	122	30.6	12.2	87	54	0	2008	10	11	10YR LAGGED NORMALS	10/11/2008
GHCND:USW00093817	EVANSVILLE REGIONAL AIRPORT IN US	20081012	300	150	30.0	15.0	86	59	0	2008	10	12	10YR LAGGED NORMALS	10/12/2008
GHCND:USW00093817	EVANSVILLE REGIONAL AIRPORT IN US	20081013	272	156	27.2	15.6	81	60	0	2008	10	13	10YR LAGGED NORMALS	10/13/2008
GHCND:USW00093817	EVANSVILLE REGIONAL AIRPORT IN US	20081014	278	161	27.8	16.1	82	61	0	2008	10	14	10YR LAGGED NORMALS	10/14/2008
GHCND:USW00093817	EVANSVILLE REGIONAL AIRPORT IN US	20081015	300	156	30.0	15.6	86	60	0	2008	10	15	10YR LAGGED NORMALS	10/15/2008
GHCND:USW00093817	EVANSVILLE REGIONAL AIRPORT IN US	20081016	189	100	18.9	10.0	66	50	7	2008	10	16	10YR LAGGED NORMALS	10/16/2008
GHCND:USW00093817	EVANSVILLE REGIONAL AIRPORT IN US	20081017	189	56	18.9	5.6	66	42	11	2008	10	17	10YR LAGGED NORMALS	10/17/2008
GHCND:USW00093817	EVANSVILLE REGIONAL AIRPORT IN US	20081018	183	56	18.3	5.6	65	42	11	2008	10	18	10YR LAGGED NORMALS	10/18/2008
GHCND:USW00093817	EVANSVILLE REGIONAL AIRPORT IN US	20081019	183	28	18.3	2.8	65	37	14	2008	10	19	10YR LAGGED NORMALS	10/19/2008
GHCND:USW00093817	EVANSVILLE REGIONAL AIRPORT IN US	20081020	217	28	21.7	2.8	71	37	11	2008	10	20	10YR LAGGED NORMALS	10/20/2008
GHCND:USW00093817	EVANSVILLE REGIONAL AIRPORT IN US	20081021	183	56	18.3	5.6	65	42	11	2008	10	21	10YR LAGGED NORMALS	10/21/2008
GHCND:USW00093817	EVANSVILLE REGIONAL AIRPORT IN US	20081022	172	39	17.2	3.9	63	39	14	2008	10	22	10YR LAGGED NORMALS	10/22/2008
GHCND:USW00093817	EVANSVILLE REGIONAL AIRPORT IN US	20081023	189	78	18.9	7.8	66	46	9	2008	10	23	10YR LAGGED NORMALS	10/23/2008
GHCND:USW00093817	EVANSVILLE REGIONAL AIRPORT IN US	20081024	161	100	16.1	10.0	61	50	9	2008	10	24	10YR LAGGED NORMALS	10/24/2008
GHCND:USW00093817	EVANSVILLE REGIONAL AIRPORT IN US	20081025	156	50	15.6	5.0	60	41	14	2008	10	25	10YR LAGGED NORMALS	10/25/2008
GHCND:USW00093817	EVANSVILLE REGIONAL AIRPORT IN US	20081026	206	67	20.6	6.7	69	44	8	2008	10	26	10YR LAGGED NORMALS	10/26/2008
GHCND:USW00093817	EVANSVILLE REGIONAL AIRPORT IN US	20081027	100	33	10.0	3.3	50	38	21	2008	10	27	10YR LAGGED NORMALS	10/27/2008
GHCND:USW00093817	EVANSVILLE REGIONAL AIRPORT IN US	20081028	94	-6	9.4	(0.6)	49	31	25	2008	10	28	10YR LAGGED NORMALS	10/28/2008
GHCND:USW00093817	EVANSVILLE REGIONAL AIRPORT IN US	20081029	167	-17	16.7	(1.7)	62	29	19	2008	10	29	10YR LAGGED NORMALS	10/29/2008
GHCND:USW00093817	EVANSVILLE REGIONAL AIRPORT IN US	20081030	206	-6	20.6	(0.6)	69	31	15	2008	10	30	10YR LAGGED NORMALS	10/30/2008
GHCND:USW00093817	EVANSVILLE REGIONAL AIRPORT IN US	20081031	228	28	22.8	2.8	73	37	10	2008	10	31	10YR LAGGED NORMALS	10/31/2008
GHCND:USW00093817	EVANSVILLE REGIONAL AIRPORT IN US	20081101	233	67	23.3	6.7	74	44	6	2008	11	01	10YR LAGGED NORMALS	11/1/2008
GHCND:USW00093817	EVANSVILLE REGIONAL AIRPORT IN US	20081102	233	56	23.3	5.6	74	42	7	2008	11	02	10YR LAGGED NORMALS	11/2/2008
GHCND:USW00093817	EVANSVILLE REGIONAL AIRPORT IN US	20081103	244	44	24.4	4.4	76	40	7	2008	11	03	10YR LAGGED NORMALS	11/3/2008
GHCND:USW00093817	EVANSVILLE REGIONAL AIRPORT IN US	20081104	244	39	24.4	3.9	76	39	7	2008	11	04	10YR LAGGED NORMALS	11/4/2008
GHCND:USW00093817	EVANSVILLE REGIONAL AIRPORT IN US	20081105	244	44	24.4	4.4	76	40	7	2008	11	05	10YR LAGGED NORMALS	11/5/2008
GHCND:USW00093817	EVANSVILLE REGIONAL AIRPORT IN US	20081106	228	89	22.8	8.9	73	48	4	2008	11	06	10YR LAGGED NORMALS	11/6/2008
GHCND:USW00093817	EVANSVILLE REGIONAL AIRPORT IN US	20081107	156	72	15.6	7.2	60	45	12	2008	11	07	10YR LAGGED NORMALS	11/7/2008
GHCND:USW00093817	EVANSVILLE REGIONAL AIRPORT IN US	20081108	111	33	11.1	3.3	52	38	20	2008	11	08	10YR LAGGED NORMALS	11/8/2008
GHCND:USW00093817	EVANSVILLE REGIONAL AIRPORT IN US	20081109	50	-11	5.0	(1.1)	41	30	29	2008	11	09	10YR LAGGED NORMALS	11/9/2008
GHCND:USW00093817	EVANSVILLE REGIONAL AIRPORT IN US	20081110	83	-44	8.3	(4.4)	47	24	29	2008	11	10	10YR LAGGED NORMALS	11/10/2008
GHCND:USW00093817	EVANSVILLE REGIONAL AIRPORT IN US	20081111	78	39	7.8	3.9	46	39	22	2008	11	11	10YR LAGGED NORMALS	11/11/2008
GHCND:USW00093817	EVANSVILLE REGIONAL AIRPORT IN US	20081112	117	78	11.7	7.8	53	46	15	2008	11	12	10YR LAGGED NORMALS	11/12/2008
GHCND:USW00093817	EVANSVILLE REGIONAL AIRPORT IN US	20081113	161	100	16.1	10.0	61	50	9	2008	11	13	10YR LAGGED NORMALS	11/13/2008
GHCND:USW00093817	EVANSVILLE REGIONAL AIRPORT IN US	20081114	167	94	16.7	9.4	62	49	9	2008	11	14	10YR LAGGED NORMALS	11/14/2008
GHCND:USW00093817	EVANSVILLE REGIONAL AIRPORT IN US	20081115	100	17	10.0	1.7	50	35	22	2008	11	15	10YR LAGGED NORMALS	11/15/2008
GHCND:USW00093817	EVANSVILLE REGIONAL AIRPORT IN US	20081116	78	17	7.8	1.7	46	35	24	2008	11	16	10YR LAGGED NORMALS	11/16/2008
GHCND:USW00093817	EVANSVILLE REGIONAL AIRPORT IN US	20081117	61	0	6.1	-	43	32	27	2008	11	17	10YR LAGGED NORMALS	11/17/2008
GHCND:USW00093817	EVANSVILLE REGIONAL AIRPORT IN US	20081118	44	-50	4.4	(5.0)	40	23	33	2008	11	18	10YR LAGGED NORMALS	11/18/2008
GHCND:USW00093817	EVANSVILLE REGIONAL AIRPORT IN US	20081119	106	-56	10.6	(5.6)	51	22	28	2008	11	19	10YR LAGGED NORMALS	11/19/2008
GHCND:USW00093817	EVANSVILLE REGIONAL AIRPORT IN US	20081120	44	-11	4.4	(1.1)	40	30	30	2008	11	20	10YR LAGGED NORMALS	11/20/2008
GHCND:USW00093817	EVANSVILLE REGIONAL AIRPORT IN US	20081121	11	-83	1.1	(8.3)	34	17	39	2008	11	21	10YR LAGGED NORMALS	11/21/2008
GHCND:USW00093817	EVANSVILLE REGIONAL AIRPORT IN US	20081122	22	-83	2.2	(8.3)	36	17	38	2008	11	22	10YR LAGGED NORMALS	11/22/2008

GHCND:USW00093817	EVANSVILLE REGIONAL AIRPORT IN US	20081123	106	-72	10.6	(7.2)	51	19	30	2008	11	23	10YR LAGGED NORMALS	11/23/2008
GHCND:USW00093817	EVANSVILLE REGIONAL AIRPORT IN US	20081124	100	-11	10.0	(1.1)	50	30	25	2008	11	24	10YR LAGGED NORMALS	11/24/2008
GHCND:USW00093817	EVANSVILLE REGIONAL AIRPORT IN US	20081125	61	-39	6.1	(3.9)	43	25	31	2008	11	25	10YR LAGGED NORMALS	11/25/2008
GHCND:USW00093817	EVANSVILLE REGIONAL AIRPORT IN US	20081126	111	-61	11.1	(6.1)	52	21	28	2008	11	26	10YR LAGGED NORMALS	11/26/2008
GHCND:USW00093817	EVANSVILLE REGIONAL AIRPORT IN US	20081127	139	-33	13.9	(3.3)	57	26	23	2008	11	27	10YR LAGGED NORMALS	11/27/2008
GHCND:USW00093817	EVANSVILLE REGIONAL AIRPORT IN US	20081128	106	-11	10.6	(1.1)	51	30	24	2008	11	28	10YR LAGGED NORMALS	11/28/2008
GHCND:USW00093817	EVANSVILLE REGIONAL AIRPORT IN US	20081129	128	-17	12.8	(1.7)	55	29	23	2008	11	29	10YR LAGGED NORMALS	11/29/2008
GHCND:USW00093817	EVANSVILLE REGIONAL AIRPORT IN US	20081130	56	22	5.6	2.2	42	36	26	2008	11	30	10YR LAGGED NORMALS	11/30/2008
GHCND:USW00093817	EVANSVILLE REGIONAL AIRPORT IN US	20081201	33	-17	3.3	(1.7)	38	29	31	2008	12	01	10YR LAGGED NORMALS	12/1/2008
GHCND:USW00093817	EVANSVILLE REGIONAL AIRPORT IN US	20081202	61	-28	6.1	(2.8)	43	27	30	2008	12	02	10YR LAGGED NORMALS	12/2/2008
GHCND:USW00093817	EVANSVILLE REGIONAL AIRPORT IN US	20081203	111	6	11.1	0.6	52	33	22	2008	12	03	10YR LAGGED NORMALS	12/3/2008
GHCND:USW00093817	EVANSVILLE REGIONAL AIRPORT IN US	20081204	6	-56	0.6	(5.6)	38	22	37	2008	12	04	10YR LAGGED NORMALS	12/4/2008
GHCND:USW00093817	EVANSVILLE REGIONAL AIRPORT IN US	20081205	-22	-83	(2.2)	(8.3)	28	17	42	2008	12	05	10YR LAGGED NORMALS	12/5/2008
GHCND:USW00093817	EVANSVILLE REGIONAL AIRPORT IN US	20081206	39	-56	3.9	(5.6)	39	22	34	2008	12	06	10YR LAGGED NORMALS	12/6/2008
GHCND:USW00093817	EVANSVILLE REGIONAL AIRPORT IN US	20081207	-11	-94	(1.1)	(9.4)	30	15	42	2008	12	07	10YR LAGGED NORMALS	12/7/2008
GHCND:USW00093817	EVANSVILLE REGIONAL AIRPORT IN US	20081208	117	-11	11.7	(1.1)	53	30	23	2008	12	08	10YR LAGGED NORMALS	12/8/2008
GHCND:USW00093817	EVANSVILLE REGIONAL AIRPORT IN US	20081209	117	44	11.7	4.4	53	40	18	2008	12	09	10YR LAGGED NORMALS	12/9/2008
GHCND:USW00093817	EVANSVILLE REGIONAL AIRPORT IN US	20081210	44	0	4.4	-	40	32	29	2008	12	10	10YR LAGGED NORMALS	12/10/2008
GHCND:USW00093817	EVANSVILLE REGIONAL AIRPORT IN US	20081211	28	-28	2.8	(2.8)	37	27	33	2008	12	11	10YR LAGGED NORMALS	12/11/2008
GHCND:USW00093817	EVANSVILLE REGIONAL AIRPORT IN US	20081212	33	-67	3.3	(6.7)	38	20	36	2008	12	12	10YR LAGGED NORMALS	12/12/2008
GHCND:USW00093817	EVANSVILLE REGIONAL AIRPORT IN US	20081213	67	-67	6.7	(6.7)	44	20	33	2008	12	13	10YR LAGGED NORMALS	12/13/2008
GHCND:USW00093817	EVANSVILLE REGIONAL AIRPORT IN US	20081214	150	56	15.0	5.6	59	42	14	2008	12	14	10YR LAGGED NORMALS	12/14/2008
GHCND:USW00093817	EVANSVILLE REGIONAL AIRPORT IN US	20081215	144	-67	14.4	(6.7)	58	20	26	2008	12	15	10YR LAGGED NORMALS	12/15/2008
GHCND:USW00093817	EVANSVILLE REGIONAL AIRPORT IN US	20081216	-11	-67	(1.1)	(6.7)	30	20	40	2008	12	16	10YR LAGGED NORMALS	12/16/2008
GHCND:USW00093817	EVANSVILLE REGIONAL AIRPORT IN US	20081217	-11	-28	(1.1)	(2.8)	30	27	36	2008	12	17	10YR LAGGED NORMALS	12/17/2008
GHCND:USW00093817	EVANSVILLE REGIONAL AIRPORT IN US	20081218	28	-28	2.8	(2.8)	37	27	33	2008	12	18	10YR LAGGED NORMALS	12/18/2008
GHCND:USW00093817	EVANSVILLE REGIONAL AIRPORT IN US	20081219	178	17	17.8	1.7	64	35	15	2008	12	19	10YR LAGGED NORMALS	12/19/2008
GHCND:USW00093817	EVANSVILLE REGIONAL AIRPORT IN US	20081220	39	0	3.9	-	39	32	29	2008	12	20	10YR LAGGED NORMALS	12/20/2008
GHCND:USW00093817	EVANSVILLE REGIONAL AIRPORT IN US	20081221	0	-139	-	(13.9)	32	7	45	2008	12	21	10YR LAGGED NORMALS	12/21/2008
GHCND:USW00093817	EVANSVILLE REGIONAL AIRPORT IN US	20081222	-56	-150	(5.6)	(15.0)	22	5	51	2008	12	22	10YR LAGGED NORMALS	12/22/2008
GHCND:USW00093817	EVANSVILLE REGIONAL AIRPORT IN US	20081223	67	-61	6.7	(6.1)	44	21	32	2008	12	23	10YR LAGGED NORMALS	12/23/2008
GHCND:USW00093817	EVANSVILLE REGIONAL AIRPORT IN US	20081224	133	-22	13.3	(2.2)	56	28	23	2008	12	24	10YR LAGGED NORMALS	12/24/2008
GHCND:USW00093817	EVANSVILLE REGIONAL AIRPORT IN US	20081225	22	-67	2.2	(6.7)	36	20	37	2008	12	25	10YR LAGGED NORMALS	12/25/2008
GHCND:USW00093817	EVANSVILLE REGIONAL AIRPORT IN US	20081226	194	0	19.4	-	67	32	15	2008	12	26	10YR LAGGED NORMALS	12/26/2008
GHCND:USW00093817	EVANSVILLE REGIONAL AIRPORT IN US	20081227	228	139	22.8	13.9	73	57	0	2008	12	27	10YR LAGGED NORMALS	12/27/2008
GHCND:USW00093817	EVANSVILLE REGIONAL AIRPORT IN US	20081228	139	-6	13.9	(0.6)	57	31	21	2008	12	28	10YR LAGGED NORMALS	12/28/2008
GHCND:USW00093817	EVANSVILLE REGIONAL AIRPORT IN US	20081229	139	-22	13.9	(2.2)	57	28	22	2008	12	29	10YR LAGGED NORMALS	12/29/2008
GHCND:USW00093817	EVANSVILLE REGIONAL AIRPORT IN US	20081230	161	-28	16.1	(2.8)	61	27	21	2008	12	30	10YR LAGGED NORMALS	12/30/2008
GHCND:USW00093817	EVANSVILLE REGIONAL AIRPORT IN US	20081231	39	-78	3.9	(7.8)	39	18	36	2008	12	31	10YR LAGGED NORMALS	12/31/2008
GHCND:USW00093817	EVANSVILLE REGIONAL AIRPORT IN US	20090101	56	-83	5.6	(8.3)	42	17	35	2009	01	01	10YR LAGGED NORMALS	1/1/2009
GHCND:USW00093817	EVANSVILLE REGIONAL AIRPORT IN US	20090102	100	-22	10.0	(2.2)	50	28	26	2009	01	02	10YR LAGGED NORMALS	1/2/2009
GHCND:USW00093817	EVANSVILLE REGIONAL AIRPORT IN US	20090103	156	17	15.6	1.7	60	35	17	2009	01	03	10YR LAGGED NORMALS	1/3/2009
GHCND:USW00093817	EVANSVILLE REGIONAL AIRPORT IN US	20090104	161	-28	16.1	(2.8)	61	27	21	2009	01	04	10YR LAGGED NORMALS	1/4/2009
GHCND:USW00093817	EVANSVILLE REGIONAL AIRPORT IN US	20090105	0	-44	-	(4.4)	32	24	37	2009	01	05	10YR LAGGED NORMALS	1/5/2009
GHCND:USW00093817	EVANSVILLE REGIONAL AIRPORT IN US	20090106	22	-11	2.2	(1.1)	36	30	32	2009	01	06	10YR LAGGED NORMALS	1/6/2009
GHCND:USW00093817	EVANSVILLE REGIONAL AIRPORT IN US	20090107	22	-11	2.2	(1.1)	36	30	32	2009	01	07	10YR LAGGED NORMALS	1/7/2009
GHCND:USW00093817	EVANSVILLE REGIONAL AIRPORT IN US	20090108	6	-67	0.6	(6.7)	33	20	38	2009	01	08	10YR LAGGED NORMALS	1/8/2009
GHCND:USW00093817	EVANSVILLE REGIONAL AIRPORT IN US	20090109	100	-72	10.0	(7.2)	50	19	30	2009	01	09	10YR LAGGED NORMALS	1/9/2009
GHCND:USW00093817	EVANSVILLE REGIONAL AIRPORT IN US	20090110	106	-6	10.6	(0.6)	51	31	24	2009	01	10	10YR LAGGED NORMALS	1/10/2009
GHCND:USW00093817	EVANSVILLE REGIONAL AIRPORT IN US	20090111	28	-28	2.8	(2.8)	37	27	33	2009	01	11	10YR LAGGED NORMALS	1/11/2009
GHCND:USW00093817	EVANSVILLE REGIONAL AIRPORT IN US	20090112	61	-39	6.1	(3.9)	43	25	31	2009	01	12	10YR LAGGED NORMALS	1/12/2009
GHCND:USW00093817	EVANSVILLE REGIONAL AIRPORT IN US	20090113	61	-100	6.1	(10.0)	43	14	36	2009	01	13	10YR LAGGED NORMALS	1/13/2009
GHCND:USW00093817	EVANSVILLE REGIONAL AIRPORT IN US	20090114	78	-117	7.8	(11.7)	46	11	36	2009	01	14	10YR LAGGED NORMALS	1/14/2009
GHCND:USW00093817	EVANSVILLE REGIONAL AIRPORT IN US	20090115	-100	-161	(10.0)	(16.1)	14	3	56	2009	01	15	10YR LAGGED NORMALS	1/15/2009
GHCND:USW00093817	EVANSVILLE REGIONAL AIRPORT IN US	20090116	-89	-183	(8.9)	(18.3)	16	-1	57	2009	01	16	10YR LAGGED NORMALS	1/16/2009
GHCND:USW00093817	EVANSVILLE REGIONAL AIRPORT IN US	20090117	72	-100	7.2	(10.0)	45	14	35	2009	01	17	10YR LAGGED NORMALS	1/17/2009
GHCND:USW00093817	EVANSVILLE REGIONAL AIRPORT IN US	20090118	39	-17	3.9	(1.7)	39	29	31	2009	01	18	10YR LAGGED NORMALS	1/18/2009
GHCND:USW00093817	EVANSVILLE REGIONAL AIRPORT IN US	20090119	-11	-94	(1.1)	(9.4)	30	15	42	2009	01	19	10YR LAGGED NORMALS	1/19/2009
GHCND:USW00093817	EVANSVILLE REGIONAL AIRPORT IN US	20090120	-33	-117	(3.3)	(11.7)	26	11	46	2009	01	20	10YR LAGGED NORMALS	1/20/2009
GHCND:USW00093817	EVANSVILLE REGIONAL AIRPORT IN US	20090121	28	-139	2.8	(13.9)	37	7	43	2009	01	21	10YR LAGGED NORMALS	1/21/2009
GHCND:USW00093817	EVANSVILLE REGIONAL AIRPORT IN US	20090122	117	-33	11.7	(3.3)	53	26	25	2009	01	22	10YR LAGGED NORMALS	1/22/2009
GHCND:USW00093817	EVANSVILLE REGIONAL AIRPORT IN US	20090123	150	-11	15.0	(1.1)	59	30	20	2009	01	23	10YR LAGGED NORMALS	1/23/2009
GHCND:USW00093817	EVANSVILLE REGIONAL AIRPORT IN US	20090124	-11	-94	(1.1)	(9.4)	30	15	42	2009	01	24	10YR LAGGED NORMALS	1/24/2009
GHCND:USW00093817	EVANSVILLE REGIONAL AIRPORT IN US	20090125	-50	-106	(5.0)	(10.6)	23	13	47	2009	01	25	10YR LAGGED NORMALS	1/25/2009
GHCND:USW00093817	EVANSVILLE REGIONAL AIRPORT IN US	20090126	-22	-67	(2.2)	(6.7)	28	20	41	2009	01	26	10YR LAGGED NORMALS	1/26/2009
GHCND:USW00093817	EVANSVILLE REGIONAL AIRPORT IN US	20090127	-6	-50	(0.6)	(5.0)	31	23	38	2009	01	27	10YR LAGGED NORMALS	1/27/2009
GHCND:USW00093817	EVANSVILLE REGIONAL AIRPORT IN US	20090128	-6	-67	(0.6)	(6.7)	31	20	39	2009	01	28	10YR LAGGED NORMALS	1/28/2009
GHCND:USW00093817	EVANSVILLE REGIONAL AIRPORT IN US	20090129	-11	-61	(1.1)	(6.1)	30	21	39	2009	01	29	10YR LAGGED NORMALS	1/29/2009
GHCND:USW00093817	EVANSVILLE REGIONAL AIRPORT IN US	20090130	-6	-100	(0.6)	(10.0)	31	14	42	2009	01	30	10YR LAGGED NORMALS	1/30/2009
GHCND:USW00093817	EVANSVILLE REGIONAL AIRPORT IN US	20090131	39	-133	3.9	(13.3)	39	8	41	2009	01	31	10YR LAGGED NORMALS	1/31/2009
GHCND:USW00093817	EVANSVILLE REGIONAL AIRPORT IN US	20090201	106	0	10.6	-	51	32	23	2009	02	01	10YR LAGGED NORMALS	2/1/2009
GHCND:USW00093817	EVANSVILLE REGIONAL AIRPORT IN US	20090202	44	-50	4.4	(5.0)	40	23	33	2009	02	02	10YR LAGGED NORMALS	2/2/2009
GHCND:USW00093817	EVANSVILLE REGIONAL AIRPORT IN US	20090203	-17	-117	(1.7)	(11.7)	29	11	45	2009	02	03	10YR LAGGED NORMALS	2/3/2009
GHCND:USW00093817	EVANSVILLE REGIONAL AIRPORT IN US	20090204	-72	-133	(7.2)	(13.3)	19	8	51	2009	02	04	10YR LAGGED NORMALS	2/4/2009
GHCND:USW00093817	EVANSVILLE REGIONAL AIRPORT IN US	20090205	17	-144	1.7	(14.4)	35	6	44	2009	02	05	10YR LAGGED NORMALS	2/5/2009
GHCND:USW00093817	EVANSVILLE REGIONAL AIRPORT IN US	20090206	133	-6	13.3	(0.6)	56	31	21	2009	02	06	10YR LAGGED NORMALS	2/6/2009
GHCND:USW00093817	EVANSVILLE REGIONAL AIRPORT IN US	20090207	172	94	17.2	9.4	63	49	9	2009	02	07	10YR LAGGED NORMALS	2/7/2009
GHCND:USW00093817	EVANSVILLE REGIONAL AIRPORT IN US	20090208	144	39	14.4	3.9	58	39	16	2009	02	08	10YR LAGGED NORMALS	2/8/2009
GHCND:USW00093817	EVANSVILLE REGIONAL AIRPORT IN US	20090209	211	44	21.1	4.4	70	40	10	2009	02	09	10YR LAGGED NORMALS	2/9/2009
GHCND:USW00093817	EVANSVILLE REGIONAL AIRPORT IN US	20090210	172	122	17.2	12.2	63	54	6	2009	02	10	10YR LAGGED NORMALS	2/10/2009
GHCND:USW00093817	EVANSVILLE REGIONAL AIRPORT IN US	20090211	178	61	17.8	6.1	64	43	11	2009	02	11	10YR LAGGED NORMALS	2/11/2009
GHCND:USW00093817	EVANSVILLE REGIONAL AIRPORT IN US	20090212	133	6	13.3	0.6	56	33	20	2009	02	12	10YR LAGGED NORMALS	2/12/2009
GHCND:USW00093817	EVANSVILLE REGIONAL AIRPORT IN US	20090213	94	-6	9.4	(0.6)	49	31	25	2009	02	13	10YR LAGGED NORMALS	2/13/2009
GHCND:USW00093817	EVANSVILLE REGIONAL AIRPORT IN US	20090214	61	-11	6.1	(1.1)	43	30	28	2009	02	14	10YR LAGGED NORMALS	2/14/2009
GHCND:USW00093817	EVANSVILLE REGIONAL AIRPORT IN US	20090215	61	-33	6.1	(3.3)	43	26	30	2009	02	15	10YR LAGGED NORMALS	2/15/2009
GHCND:USW00093817	EVANSVILLE REGIONAL AIRPORT IN US	20090216	50	-44	5.0	(4.4)	41	24	32	2009	02	16	10YR LAGGED NORMALS	2/16/2009
GHCND:USW00093817	EVANSVILLE REGIONAL AIRPORT IN US	20090217	78	-61	7.8	(6.1)	46	21	31	2009	02	17	10YR LAGGED NORMALS	2/17/2009
GHCND:USW00093817	EVANSVILLE REGIONAL AIRPORT IN US	20090218	172	11	17.2	1.1	63	34	16	2009	02	18	10YR LAGGED NORMALS	2/18/2009
GHCND:USW00093817	EVANSVILLE REGIONAL AIRPORT IN US	20090219	11	-67	1.1	(6.7)	34	20	38	2009	02	19	10YR LAGGED NORMALS	2/19/2009
GHCND:USW00093817	EVANSVILLE REGIONAL AIRPORT IN US	20090220	44	-83	4.4	(8.3)	40	17	36	2009	02	20	10YR LAGGED NORMALS	2/20/2009
GHCND:USW00093817	EVANSVILLE REGIONAL AIRPORT IN US	20090221	78	-33	7.8	(3.3)	46	26	29	2009	02	21	10YR LAGGED NORMALS	2/21/2009
GHCND:USW00093817	EVANSVILLE REGIONAL AIRPORT IN US	20090222	17	-61	1.7	(6.1)	35	21	37	2009	02	22	10YR LAGGED NORMALS	2/22/2009
GHCND:USW00093817	EVANSVILLE REGIONAL AIRPORT IN US	20090223	17	-78	1.7	(7.8)	35	18	38	2009	02	23	10YR LAGGED NORMALS	2/23/2009
GHCND:USW00093817	EVANSVILLE REGIONAL AIRPORT IN US	20090224	78	-44	7.8	(4.4)	46	24	30	2009	02	24	10YR LAGGED NORMALS	2/24/2009
GHCND:USW00093817	EVANSVILLE REGIONAL AIRPORT IN US	20090225	128	33	12.8	3.3	55	38	18	2009	02	25	10YR LAGGED NORMALS	2/25/2009
GHCND:USW00093817	EVANSVILLE REGIONAL AIRPORT IN US	20090226	194	78	19.4	7.8	67	46	8	2009	02	26	10YR LAGGED NORMALS	2/26/2009
GHCND:USW00093817	EVANSVILLE REGIONAL AIRPORT IN US	20090227	172	6	17.2	0.6	63	33	17	2009	02	27	10YR LAGGED NORMALS	2/27/2009

GHCND:USW00093817	EVANSVILLE REGIONAL AIRPORT IN US	20090228	28	-17	2.8	(1.7)	37	29	32	2009	02	28	10YR LAGGED NORMALS	2/28/2009
GHCND:USW00093817	EVANSVILLE REGIONAL AIRPORT IN US	20090301	28	-56	2.8	(5.6)	37	22	35	2009	03	01	10YR LAGGED NORMALS	3/1/2009
GHCND:USW00093817	EVANSVILLE REGIONAL AIRPORT IN US	20090302	6	-78	0.6	(7.8)	33	18	39	2009	03	02	10YR LAGGED NORMALS	3/2/2009
GHCND:USW00093817	EVANSVILLE REGIONAL AIRPORT IN US	20090303	6	-100	0.6	(10.0)	33	14	41	2009	03	03	10YR LAGGED NORMALS	3/3/2009
GHCND:USW00093817	EVANSVILLE REGIONAL AIRPORT IN US	20090304	133	-56	13.3	(5.6)	56	22	26	2009	03	04	10YR LAGGED NORMALS	3/4/2009
GHCND:USW00093817	EVANSVILLE REGIONAL AIRPORT IN US	20090305	206	83	20.6	8.3	69	47	7	2009	03	05	10YR LAGGED NORMALS	3/5/2009
GHCND:USW00093817	EVANSVILLE REGIONAL AIRPORT IN US	20090306	233	150	23.3	15.0	74	59	0	2009	03	06	10YR LAGGED NORMALS	3/6/2009
GHCND:USW00093817	EVANSVILLE REGIONAL AIRPORT IN US	20090307	233	133	23.3	13.3	74	56	0	2009	03	07	10YR LAGGED NORMALS	3/7/2009
GHCND:USW00093817	EVANSVILLE REGIONAL AIRPORT IN US	20090308	233	89	23.3	8.9	74	48	4	2009	03	08	10YR LAGGED NORMALS	3/8/2009
GHCND:USW00093817	EVANSVILLE REGIONAL AIRPORT IN US	20090309	161	22	16.1	2.2	61	36	16	2009	03	09	10YR LAGGED NORMALS	3/9/2009
GHCND:USW00093817	EVANSVILLE REGIONAL AIRPORT IN US	20090310	250	117	25.0	11.7	77	53	0	2009	03	10	10YR LAGGED NORMALS	3/10/2009
GHCND:USW00093817	EVANSVILLE REGIONAL AIRPORT IN US	20090311	111	-17	11.1	(1.7)	52	29	24	2009	03	11	10YR LAGGED NORMALS	3/11/2009
GHCND:USW00093817	EVANSVILLE REGIONAL AIRPORT IN US	20090312	28	-22	2.8	(2.2)	37	28	32	2009	03	12	10YR LAGGED NORMALS	3/12/2009
GHCND:USW00093817	EVANSVILLE REGIONAL AIRPORT IN US	20090313	106	-11	10.6	(1.1)	51	30	24	2009	03	13	10YR LAGGED NORMALS	3/13/2009
GHCND:USW00093817	EVANSVILLE REGIONAL AIRPORT IN US	20090314	111	33	11.1	3.3	52	38	20	2009	03	14	10YR LAGGED NORMALS	3/14/2009
GHCND:USW00093817	EVANSVILLE REGIONAL AIRPORT IN US	20090315	161	33	16.1	3.3	61	38	15	2009	03	15	10YR LAGGED NORMALS	3/15/2009
GHCND:USW00093817	EVANSVILLE REGIONAL AIRPORT IN US	20090316	194	72	19.4	7.2	67	45	9	2009	03	16	10YR LAGGED NORMALS	3/16/2009
GHCND:USW00093817	EVANSVILLE REGIONAL AIRPORT IN US	20090317	228	39	22.8	3.9	73	39	9	2009	03	17	10YR LAGGED NORMALS	3/17/2009
GHCND:USW00093817	EVANSVILLE REGIONAL AIRPORT IN US	20090318	244	61	24.4	6.1	76	43	5	2009	03	18	10YR LAGGED NORMALS	3/18/2009
GHCND:USW00093817	EVANSVILLE REGIONAL AIRPORT IN US	20090319	156	44	15.6	4.4	60	40	15	2009	03	19	10YR LAGGED NORMALS	3/19/2009
GHCND:USW00093817	EVANSVILLE REGIONAL AIRPORT IN US	20090320	128	-11	12.8	(1.1)	55	30	22	2009	03	20	10YR LAGGED NORMALS	3/20/2009
GHCND:USW00093817	EVANSVILLE REGIONAL AIRPORT IN US	20090321	156	22	15.6	2.2	60	36	17	2009	03	21	10YR LAGGED NORMALS	3/21/2009
GHCND:USW00093817	EVANSVILLE REGIONAL AIRPORT IN US	20090322	194	44	19.4	4.4	67	40	11	2009	03	22	10YR LAGGED NORMALS	3/22/2009
GHCND:USW00093817	EVANSVILLE REGIONAL AIRPORT IN US	20090323	228	83	22.8	8.3	73	47	5	2009	03	23	10YR LAGGED NORMALS	3/23/2009
GHCND:USW00093817	EVANSVILLE REGIONAL AIRPORT IN US	20090324	244	128	24.4	12.8	76	55	0	2009	03	24	10YR LAGGED NORMALS	3/24/2009
GHCND:USW00093817	EVANSVILLE REGIONAL AIRPORT IN US	20090325	172	89	17.2	8.9	63	48	9	2009	03	25	10YR LAGGED NORMALS	3/25/2009
GHCND:USW00093817	EVANSVILLE REGIONAL AIRPORT IN US	20090326	183	89	18.3	8.9	65	48	8	2009	03	26	10YR LAGGED NORMALS	3/26/2009
GHCND:USW00093817	EVANSVILLE REGIONAL AIRPORT IN US	20090327	172	72	17.2	7.2	63	45	11	2009	03	27	10YR LAGGED NORMALS	3/27/2009
GHCND:USW00093817	EVANSVILLE REGIONAL AIRPORT IN US	20090328	161	50	16.1	5.0	61	41	14	2009	03	28	10YR LAGGED NORMALS	3/28/2009
GHCND:USW00093817	EVANSVILLE REGIONAL AIRPORT IN US	20090329	67	-6	6.7	(0.6)	44	31	27	2009	03	29	10YR LAGGED NORMALS	3/29/2009
GHCND:USW00093817	EVANSVILLE REGIONAL AIRPORT IN US	20090330	167	-22	16.7	(2.2)	62	28	20	2009	03	30	10YR LAGGED NORMALS	3/30/2009
GHCND:USW00093817	EVANSVILLE REGIONAL AIRPORT IN US	20090331	144	78	14.4	7.8	58	46	13	2009	03	31	10YR LAGGED NORMALS	3/31/2009
GHCND:USW00093817	EVANSVILLE REGIONAL AIRPORT IN US	20090401	178	28	17.8	2.8	64	37	14	2009	04	01	10YR LAGGED NORMALS	4/1/2009
GHCND:USW00093817	EVANSVILLE REGIONAL AIRPORT IN US	20090402	217	44	21.7	4.4	71	40	9	2009	04	02	10YR LAGGED NORMALS	4/2/2009
GHCND:USW00093817	EVANSVILLE REGIONAL AIRPORT IN US	20090403	144	39	14.4	3.9	58	39	16	2009	04	03	10YR LAGGED NORMALS	4/3/2009
GHCND:USW00093817	EVANSVILLE REGIONAL AIRPORT IN US	20090404	178	11	17.8	1.1	64	34	16	2009	04	04	10YR LAGGED NORMALS	4/4/2009
GHCND:USW00093817	EVANSVILLE REGIONAL AIRPORT IN US	20090405	222	67	22.2	6.7	72	44	7	2009	04	05	10YR LAGGED NORMALS	4/5/2009
GHCND:USW00093817	EVANSVILLE REGIONAL AIRPORT IN US	20090406	61	17	6.1	1.7	43	35	26	2009	04	06	10YR LAGGED NORMALS	4/6/2009
GHCND:USW00093817	EVANSVILLE REGIONAL AIRPORT IN US	20090407	106	6	10.6	0.6	51	33	23	2009	04	07	10YR LAGGED NORMALS	4/7/2009
GHCND:USW00093817	EVANSVILLE REGIONAL AIRPORT IN US	20090408	178	-6	17.8	(0.6)	64	31	17	2009	04	08	10YR LAGGED NORMALS	4/8/2009
GHCND:USW00093817	EVANSVILLE REGIONAL AIRPORT IN US	20090409	183	0	18.3	-	65	32	16	2009	04	09	10YR LAGGED NORMALS	4/9/2009
GHCND:USW00093817	EVANSVILLE REGIONAL AIRPORT IN US	20090410	167	83	16.7	8.3	62	47	10	2009	04	10	10YR LAGGED NORMALS	4/10/2009
GHCND:USW00093817	EVANSVILLE REGIONAL AIRPORT IN US	20090411	161	44	16.1	4.4	61	40	14	2009	04	11	10YR LAGGED NORMALS	4/11/2009
GHCND:USW00093817	EVANSVILLE REGIONAL AIRPORT IN US	20090412	161	22	16.1	2.2	61	36	16	2009	04	12	10YR LAGGED NORMALS	4/12/2009
GHCND:USW00093817	EVANSVILLE REGIONAL AIRPORT IN US	20090413	206	89	20.6	8.9	69	48	6	2009	04	13	10YR LAGGED NORMALS	4/13/2009
GHCND:USW00093817	EVANSVILLE REGIONAL AIRPORT IN US	20090414	106	72	10.6	7.2	51	45	17	2009	04	14	10YR LAGGED NORMALS	4/14/2009
GHCND:USW00093817	EVANSVILLE REGIONAL AIRPORT IN US	20090415	128	61	12.8	6.1	55	43	16	2009	04	15	10YR LAGGED NORMALS	4/15/2009
GHCND:USW00093817	EVANSVILLE REGIONAL AIRPORT IN US	20090416	178	56	17.8	5.6	64	42	12	2009	04	16	10YR LAGGED NORMALS	4/16/2009
GHCND:USW00093817	EVANSVILLE REGIONAL AIRPORT IN US	20090417	244	61	24.4	6.1	76	43	5	2009	04	17	10YR LAGGED NORMALS	4/17/2009
GHCND:USW00093817	EVANSVILLE REGIONAL AIRPORT IN US	20090418	244	89	24.4	8.9	76	48	3	2009	04	18	10YR LAGGED NORMALS	4/18/2009
GHCND:USW00093817	EVANSVILLE REGIONAL AIRPORT IN US	20090419	200	128	20.0	12.8	68	55	3	2009	04	19	10YR LAGGED NORMALS	4/19/2009
GHCND:USW00093817	EVANSVILLE REGIONAL AIRPORT IN US	20090420	178	72	17.8	7.2	64	45	10	2009	04	20	10YR LAGGED NORMALS	4/20/2009
GHCND:USW00093817	EVANSVILLE REGIONAL AIRPORT IN US	20090421	139	33	13.9	3.3	57	38	17	2009	04	21	10YR LAGGED NORMALS	4/21/2009
GHCND:USW00093817	EVANSVILLE REGIONAL AIRPORT IN US	20090422	217	17	21.7	1.7	71	35	12	2009	04	22	10YR LAGGED NORMALS	4/22/2009
GHCND:USW00093817	EVANSVILLE REGIONAL AIRPORT IN US	20090423	250	56	25.0	5.6	77	42	5	2009	04	23	10YR LAGGED NORMALS	4/23/2009
GHCND:USW00093817	EVANSVILLE REGIONAL AIRPORT IN US	20090424	300	183	30.0	18.3	86	65	0	2009	04	24	10YR LAGGED NORMALS	4/24/2009
GHCND:USW00093817	EVANSVILLE REGIONAL AIRPORT IN US	20090425	289	189	28.9	18.9	84	66	0	2009	04	25	10YR LAGGED NORMALS	4/25/2009
GHCND:USW00093817	EVANSVILLE REGIONAL AIRPORT IN US	20090426	294	161	29.4	16.1	85	61	0	2009	04	26	10YR LAGGED NORMALS	4/26/2009
GHCND:USW00093817	EVANSVILLE REGIONAL AIRPORT IN US	20090427	283	183	28.3	18.3	83	65	0	2009	04	27	10YR LAGGED NORMALS	4/27/2009
GHCND:USW00093817	EVANSVILLE REGIONAL AIRPORT IN US	20090428	239	172	23.9	17.2	75	63	0	2009	04	28	10YR LAGGED NORMALS	4/28/2009
GHCND:USW00093817	EVANSVILLE REGIONAL AIRPORT IN US	20090429	256	150	25.6	15.0	78	59	0	2009	04	29	10YR LAGGED NORMALS	4/29/2009
GHCND:USW00093817	EVANSVILLE REGIONAL AIRPORT IN US	20090430	250	161	25.0	16.1	77	61	0	2009	04	30	10YR LAGGED NORMALS	4/30/2009
GHCND:USW00093817	EVANSVILLE REGIONAL AIRPORT IN US	20090501	239	106	23.9	10.6	75	51	2	2009	05	01	10YR LAGGED NORMALS	5/1/2009
GHCND:USW00093817	EVANSVILLE REGIONAL AIRPORT IN US	20090502	178	111	17.8	11.1	64	52	7	2009	05	02	10YR LAGGED NORMALS	5/2/2009
GHCND:USW00093817	EVANSVILLE REGIONAL AIRPORT IN US	20090503	189	133	18.9	13.3	66	56	4	2009	05	03	10YR LAGGED NORMALS	5/3/2009
GHCND:USW00093817	EVANSVILLE REGIONAL AIRPORT IN US	20090504	200	122	20.0	12.2	68	54	4	2009	05	04	10YR LAGGED NORMALS	5/4/2009
GHCND:USW00093817	EVANSVILLE REGIONAL AIRPORT IN US	20090505	239	117	23.9	11.7	75	53	1	2009	05	05	10YR LAGGED NORMALS	5/5/2009
GHCND:USW00093817	EVANSVILLE REGIONAL AIRPORT IN US	20090506	183	133	18.3	13.3	65	56	4	2009	05	06	10YR LAGGED NORMALS	5/6/2009
GHCND:USW00093817	EVANSVILLE REGIONAL AIRPORT IN US	20090507	261	144	26.1	14.4	79	58	0	2009	05	07	10YR LAGGED NORMALS	5/7/2009
GHCND:USW00093817	EVANSVILLE REGIONAL AIRPORT IN US	20090508	233	156	23.3	15.6	74	60	0	2009	05	08	10YR LAGGED NORMALS	5/8/2009
GHCND:USW00093817	EVANSVILLE REGIONAL AIRPORT IN US	20090509	211	106	21.1	10.6	70	51	4	2009	05	09	10YR LAGGED NORMALS	5/9/2009
GHCND:USW00093817	EVANSVILLE REGIONAL AIRPORT IN US	20090510	211	100	21.1	10.0	70	50	5	2009	05	10	10YR LAGGED NORMALS	5/10/2009
GHCND:USW00093817	EVANSVILLE REGIONAL AIRPORT IN US	20090511	217	106	21.7	10.6	71	51	4	2009	05	11	10YR LAGGED NORMALS	5/11/2009
GHCND:USW00093817	EVANSVILLE REGIONAL AIRPORT IN US	20090512	233	78	23.3	7.8	74	46	5	2009	05	12	10YR LAGGED NORMALS	5/12/2009
GHCND:USW00093817	EVANSVILLE REGIONAL AIRPORT IN US	20090513	261	161	26.1	16.1	79	61	0	2009	05	13	10YR LAGGED NORMALS	5/13/2009
GHCND:USW00093817	EVANSVILLE REGIONAL AIRPORT IN US	20090514	250	144	25.0	14.4	77	58	0	2009	05	14	10YR LAGGED NORMALS	5/14/2009
GHCND:USW00093817	EVANSVILLE REGIONAL AIRPORT IN US	20090515	300	133	30.0	13.3	86	56	0	2009	05	15	10YR LAGGED NORMALS	5/15/2009
GHCND:USW00093817	EVANSVILLE REGIONAL AIRPORT IN US	20090516	239	111	23.9	11.1	75	52	1	2009	05	16	10YR LAGGED NORMALS	5/16/2009
GHCND:USW00093817	EVANSVILLE REGIONAL AIRPORT IN US	20090517	194	83	19.4	8.3	67	47	8	2009	05	17	10YR LAGGED NORMALS	5/17/2009
GHCND:USW00093817	EVANSVILLE REGIONAL AIRPORT IN US	20090518	211	56	21.1	5.6	70	42	9	2009	05	18	10YR LAGGED NORMALS	5/18/2009
GHCND:USW00093817	EVANSVILLE REGIONAL AIRPORT IN US	20090519	244	72	24.4	7.2	76	45	4	2009	05	19	10YR LAGGED NORMALS	5/19/2009
GHCND:USW00093817	EVANSVILLE REGIONAL AIRPORT IN US	20090520	278	94	27.8	9.4	82	49	0	2009	05	20	10YR LAGGED NORMALS	5/20/2009
GHCND:USW00093817	EVANSVILLE REGIONAL AIRPORT IN US	20090521	289	122	28.9	12.2	84	54	0	2009	05	21	10YR LAGGED NORMALS	5/21/2009
GHCND:USW00093817	EVANSVILLE REGIONAL AIRPORT IN US	20090522	311	144	31.1	14.4	88	58	0	2009	05	22	10YR LAGGED NORMALS	5/22/2009
GHCND:USW00093817	EVANSVILLE REGIONAL AIRPORT IN US	20090523	311	194	31.1	19.4	88	67	0	2009	05	23	10YR LAGGED NORMALS	5/23/2009
GHCND:USW00093817	EVANSVILLE REGIONAL AIRPORT IN US	20090524	256	189	25.6	18.9	78	66	0	2009	05	24	10YR LAGGED NORMALS	5/24/2009
GHCND:USW00093817	EVANSVILLE REGIONAL AIRPORT IN US	20090525	272	206	27.2	20.6	81	69	0	2009	05	25	10YR LAGGED NORMALS	5/25/2009
GHCND:USW00093817	EVANSVILLE REGIONAL AIRPORT IN US	20090526	278	189	27.8	18.9	82	66	0	2009	05	26	10YR LAGGED NORMALS	5/26/2009
GHCND:USW00093817	EVANSVILLE REGIONAL AIRPORT IN US	20090527	306	194	30.6	19.4	87	67	0	2009	05	27	10YR LAGGED NORMALS	5/27/2009
GHCND:USW00093817	EVANSVILLE REGIONAL AIRPORT IN US	20090528	267	181	26.7	18.1	80	61	0	2009	05	28	10YR LAGGED NORMALS	5/28/2009
GHCND:USW00093817	EVANSVILLE REGIONAL AIRPORT IN US	20090529	228	150	22.8	15.0	73	59	0	2009	05	29	10YR LAGGED NORMALS	5/29/2009
GHCND:USW00093817	EVANSVILLE REGIONAL AIRPORT IN US	20090530	283	156	28.3	15.6	83	60	0	2009	05	30	10YR LAGGED NORMALS	5/30/2009
GHCND:USW00093817	EVANSVILLE REGIONAL AIRPORT IN US	20090531	272	150	27.2	15.0	81	59	0	2009	05	31	10YR LAGGED NORMALS	5/31/2009
GHCND:USW00093817	EVANSVILLE REGIONAL AIRPORT IN US	20090601	322	144	32.2	14.4	90	58	0	2009	06	01	10YR LAGGED NORMALS	6/1/2009
GHCND:USW00093817	EVANSVILLE REGIONAL AIRPORT IN US	20090602	328	194	32.8	19.4	91	67	0	2009	06	02	10YR LAGGED NORMALS	6/2/2009
GHCND:USW00093817	EVANSVILLE REGIONAL AIRPORT IN US	20090603	261	150	26.1	15.0	79	59	0	2009	06	03	10YR LAGGED NORMALS	6/3/2009
GHCND:USW00093817	EVANSVILLE REGIONAL AIRPORT IN US	20090604	200	133	20.0	13.3	68	56	3	2009	06	04	10YR LAGGED NORMALS	6/4/2009

GHCND:USW00093817	EVANSVILLE REGIONAL AIRPORT IN US	20090605	250	100	25.0	10.0	77	50	1	2009	06	05	10YR LAGGED NORMALS	6/5/2009
GHCND:USW00093817	EVANSVILLE REGIONAL AIRPORT IN US	20090606	267	111	26.7	11.1	80	52	0	2009	06	06	10YR LAGGED NORMALS	6/6/2009
GHCND:USW00093817	EVANSVILLE REGIONAL AIRPORT IN US	20090607	306	139	30.6	13.9	87	57	0	2009	06	07	10YR LAGGED NORMALS	6/7/2009
GHCND:USW00093817	EVANSVILLE REGIONAL AIRPORT IN US	20090608	289	200	28.9	20.0	84	68	0	2009	06	08	10YR LAGGED NORMALS	6/8/2009
GHCND:USW00093817	EVANSVILLE REGIONAL AIRPORT IN US	20090609	300	194	30.0	19.4	86	67	0	2009	06	09	10YR LAGGED NORMALS	6/9/2009
GHCND:USW00093817	EVANSVILLE REGIONAL AIRPORT IN US	20090610	322	206	32.2	20.6	90	69	0	2009	06	10	10YR LAGGED NORMALS	6/10/2009
GHCND:USW00093817	EVANSVILLE REGIONAL AIRPORT IN US	20090611	283	194	28.3	19.4	83	67	0	2009	06	11	10YR LAGGED NORMALS	6/11/2009
GHCND:USW00093817	EVANSVILLE REGIONAL AIRPORT IN US	20090612	256	189	25.6	18.9	78	66	0	2009	06	12	10YR LAGGED NORMALS	6/12/2009
GHCND:USW00093817	EVANSVILLE REGIONAL AIRPORT IN US	20090613	283	172	28.3	17.2	83	63	0	2009	06	13	10YR LAGGED NORMALS	6/13/2009
GHCND:USW00093817	EVANSVILLE REGIONAL AIRPORT IN US	20090614	311	194	31.1	19.4	88	67	0	2009	06	14	10YR LAGGED NORMALS	6/14/2009
GHCND:USW00093817	EVANSVILLE REGIONAL AIRPORT IN US	20090615	261	194	26.1	19.4	79	67	0	2009	06	15	10YR LAGGED NORMALS	6/15/2009
GHCND:USW00093817	EVANSVILLE REGIONAL AIRPORT IN US	20090616	267	211	26.7	21.1	80	70	0	2009	06	16	10YR LAGGED NORMALS	6/16/2009
GHCND:USW00093817	EVANSVILLE REGIONAL AIRPORT IN US	20090617	333	194	33.3	19.4	92	67	0	2009	06	17	10YR LAGGED NORMALS	6/17/2009
GHCND:USW00093817	EVANSVILLE REGIONAL AIRPORT IN US	20090618	317	228	31.7	22.8	89	73	0	2009	06	18	10YR LAGGED NORMALS	6/18/2009
GHCND:USW00093817	EVANSVILLE REGIONAL AIRPORT IN US	20090619	339	239	33.9	23.9	93	75	0	2009	06	19	10YR LAGGED NORMALS	6/19/2009
GHCND:USW00093817	EVANSVILLE REGIONAL AIRPORT IN US	20090620	333	217	33.3	21.7	92	71	0	2009	06	20	10YR LAGGED NORMALS	6/20/2009
GHCND:USW00093817	EVANSVILLE REGIONAL AIRPORT IN US	20090621	356	217	35.6	21.7	96	71	0	2009	06	21	10YR LAGGED NORMALS	6/21/2009
GHCND:USW00093817	EVANSVILLE REGIONAL AIRPORT IN US	20090622	356	239	35.6	23.9	96	75	0	2009	06	22	10YR LAGGED NORMALS	6/22/2009
GHCND:USW00093817	EVANSVILLE REGIONAL AIRPORT IN US	20090623	339	228	33.9	22.8	93	73	0	2009	06	23	10YR LAGGED NORMALS	6/23/2009
GHCND:USW00093817	EVANSVILLE REGIONAL AIRPORT IN US	20090624	350	217	35.0	21.7	95	71	0	2009	06	24	10YR LAGGED NORMALS	6/24/2009
GHCND:USW00093817	EVANSVILLE REGIONAL AIRPORT IN US	20090625	339	228	33.9	22.8	93	73	0	2009	06	25	10YR LAGGED NORMALS	6/25/2009
GHCND:USW00093817	EVANSVILLE REGIONAL AIRPORT IN US	20090626	361	244	36.1	24.4	97	76	0	2009	06	26	10YR LAGGED NORMALS	6/26/2009
GHCND:USW00093817	EVANSVILLE REGIONAL AIRPORT IN US	20090627	356	233	35.6	23.3	96	74	0	2009	06	27	10YR LAGGED NORMALS	6/27/2009
GHCND:USW00093817	EVANSVILLE REGIONAL AIRPORT IN US	20090628	317	183	31.7	18.3	89	65	0	2009	06	28	10YR LAGGED NORMALS	6/28/2009
GHCND:USW00093817	EVANSVILLE REGIONAL AIRPORT IN US	20090629	322	183	32.2	18.3	90	65	0	2009	06	29	10YR LAGGED NORMALS	6/29/2009
GHCND:USW00093817	EVANSVILLE REGIONAL AIRPORT IN US	20090630	306	178	30.6	17.8	87	64	0	2009	06	30	10YR LAGGED NORMALS	6/30/2009
GHCND:USW00093817	EVANSVILLE REGIONAL AIRPORT IN US	20090701	267	150	26.7	15.0	80	59	0	2009	07	01	10YR LAGGED NORMALS	7/1/2009
GHCND:USW00093817	EVANSVILLE REGIONAL AIRPORT IN US	20090702	250	150	25.0	15.0	77	59	0	2009	07	02	10YR LAGGED NORMALS	7/2/2009
GHCND:USW00093817	EVANSVILLE REGIONAL AIRPORT IN US	20090703	289	150	28.9	15.0	84	59	0	2009	07	03	10YR LAGGED NORMALS	7/3/2009
GHCND:USW00093817	EVANSVILLE REGIONAL AIRPORT IN US	20090704	222	194	22.2	19.4	72	67	0	2009	07	04	10YR LAGGED NORMALS	7/4/2009
GHCND:USW00093817	EVANSVILLE REGIONAL AIRPORT IN US	20090705	239	189	23.9	18.9	75	66	0	2009	07	05	10YR LAGGED NORMALS	7/5/2009
GHCND:USW00093817	EVANSVILLE REGIONAL AIRPORT IN US	20090706	300	161	30.0	16.1	86	61	0	2009	07	06	10YR LAGGED NORMALS	7/6/2009
GHCND:USW00093817	EVANSVILLE REGIONAL AIRPORT IN US	20090707	311	156	31.1	15.6	88	60	0	2009	07	07	10YR LAGGED NORMALS	7/7/2009
GHCND:USW00093817	EVANSVILLE REGIONAL AIRPORT IN US	20090708	311	189	31.1	18.9	88	66	0	2009	07	08	10YR LAGGED NORMALS	7/8/2009
GHCND:USW00093817	EVANSVILLE REGIONAL AIRPORT IN US	20090709	328	178	32.8	17.8	91	64	0	2009	07	09	10YR LAGGED NORMALS	7/9/2009
GHCND:USW00093817	EVANSVILLE REGIONAL AIRPORT IN US	20090710	322	211	32.2	21.1	90	70	0	2009	07	10	10YR LAGGED NORMALS	7/10/2009
GHCND:USW00093817	EVANSVILLE REGIONAL AIRPORT IN US	20090711	289	228	28.9	22.8	84	73	0	2009	07	11	10YR LAGGED NORMALS	7/11/2009
GHCND:USW00093817	EVANSVILLE REGIONAL AIRPORT IN US	20090712	306	189	30.6	18.9	87	66	0	2009	07	12	10YR LAGGED NORMALS	7/12/2009
GHCND:USW00093817	EVANSVILLE REGIONAL AIRPORT IN US	20090713	306	178	30.6	17.8	87	64	0	2009	07	13	10YR LAGGED NORMALS	7/13/2009
GHCND:USW00093817	EVANSVILLE REGIONAL AIRPORT IN US	20090714	294	178	29.4	17.8	85	64	0	2009	07	14	10YR LAGGED NORMALS	7/14/2009
GHCND:USW00093817	EVANSVILLE REGIONAL AIRPORT IN US	20090715	300	211	30.0	21.1	86	70	0	2009	07	15	10YR LAGGED NORMALS	7/15/2009
GHCND:USW00093817	EVANSVILLE REGIONAL AIRPORT IN US	20090716	306	200	30.6	20.0	87	68	0	2009	07	16	10YR LAGGED NORMALS	7/16/2009
GHCND:USW00093817	EVANSVILLE REGIONAL AIRPORT IN US	20090717	250	178	25.0	17.8	77	64	0	2009	07	17	10YR LAGGED NORMALS	7/17/2009
GHCND:USW00093817	EVANSVILLE REGIONAL AIRPORT IN US	20090718	222	156	22.2	15.6	72	60	0	2009	07	18	10YR LAGGED NORMALS	7/18/2009
GHCND:USW00093817	EVANSVILLE REGIONAL AIRPORT IN US	20090719	250	150	25.0	15.0	77	59	0	2009	07	19	10YR LAGGED NORMALS	7/19/2009
GHCND:USW00093817	EVANSVILLE REGIONAL AIRPORT IN US	20090720	272	133	27.2	13.3	81	56	0	2009	07	20	10YR LAGGED NORMALS	7/20/2009
GHCND:USW00093817	EVANSVILLE REGIONAL AIRPORT IN US	20090721	272	150	27.2	15.0	81	59	0	2009	07	21	10YR LAGGED NORMALS	7/21/2009
GHCND:USW00093817	EVANSVILLE REGIONAL AIRPORT IN US	20090722	222	172	22.2	17.2	72	63	0	2009	07	22	10YR LAGGED NORMALS	7/22/2009
GHCND:USW00093817	EVANSVILLE REGIONAL AIRPORT IN US	20090723	283	156	28.3	15.6	83	60	0	2009	07	23	10YR LAGGED NORMALS	7/23/2009
GHCND:USW00093817	EVANSVILLE REGIONAL AIRPORT IN US	20090724	300	183	30.0	18.3	86	65	0	2009	07	24	10YR LAGGED NORMALS	7/24/2009
GHCND:USW00093817	EVANSVILLE REGIONAL AIRPORT IN US	20090725	289	194	28.9	19.4	84	67	0	2009	07	25	10YR LAGGED NORMALS	7/25/2009
GHCND:USW00093817	EVANSVILLE REGIONAL AIRPORT IN US	20090726	294	183	29.4	18.3	85	65	0	2009	07	26	10YR LAGGED NORMALS	7/26/2009
GHCND:USW00093817	EVANSVILLE REGIONAL AIRPORT IN US	20090727	300	172	30.0	17.2	86	63	0	2009	07	27	10YR LAGGED NORMALS	7/27/2009
GHCND:USW00093817	EVANSVILLE REGIONAL AIRPORT IN US	20090728	278	194	27.8	19.4	82	67	0	2009	07	28	10YR LAGGED NORMALS	7/28/2009
GHCND:USW00093817	EVANSVILLE REGIONAL AIRPORT IN US	20090729	294	194	29.4	19.4	85	67	0	2009	07	29	10YR LAGGED NORMALS	7/29/2009
GHCND:USW00093817	EVANSVILLE REGIONAL AIRPORT IN US	20090730	289	211	28.9	21.1	84	70	0	2009	07	30	10YR LAGGED NORMALS	7/30/2009
GHCND:USW00093817	EVANSVILLE REGIONAL AIRPORT IN US	20090731	283	183	28.3	18.3	83	65	0	2009	07	31	10YR LAGGED NORMALS	7/31/2009
GHCND:USW00093817	EVANSVILLE REGIONAL AIRPORT IN US	20090801	283	161	28.3	16.1	83	61	0	2009	08	01	10YR LAGGED NORMALS	8/1/2009
GHCND:USW00093817	EVANSVILLE REGIONAL AIRPORT IN US	20090802	272	178	27.2	17.8	81	64	0	2009	08	02	10YR LAGGED NORMALS	8/2/2009
GHCND:USW00093817	EVANSVILLE REGIONAL AIRPORT IN US	20090803	300	161	30.0	16.1	86	61	0	2009	08	03	10YR LAGGED NORMALS	8/3/2009
GHCND:USW00093817	EVANSVILLE REGIONAL AIRPORT IN US	20090804	306	200	30.6	20.0	87	68	0	2009	08	04	10YR LAGGED NORMALS	8/4/2009
GHCND:USW00093817	EVANSVILLE REGIONAL AIRPORT IN US	20090805	272	194	27.2	19.4	81	67	0	2009	08	05	10YR LAGGED NORMALS	8/5/2009
GHCND:USW00093817	EVANSVILLE REGIONAL AIRPORT IN US	20090806	300	189	30.0	18.9	86	66	0	2009	08	06	10YR LAGGED NORMALS	8/6/2009
GHCND:USW00093817	EVANSVILLE REGIONAL AIRPORT IN US	20090807	294	172	29.4	17.2	85	63	0	2009	08	07	10YR LAGGED NORMALS	8/7/2009
GHCND:USW00093817	EVANSVILLE REGIONAL AIRPORT IN US	20090808	328	206	32.8	20.6	91	69	0	2009	08	08	10YR LAGGED NORMALS	8/8/2009
GHCND:USW00093817	EVANSVILLE REGIONAL AIRPORT IN US	20090809	333	228	33.3	22.8	92	73	0	2009	08	09	10YR LAGGED NORMALS	8/9/2009
GHCND:USW00093817	EVANSVILLE REGIONAL AIRPORT IN US	20090810	339	217	33.9	21.7	93	71	0	2009	08	10	10YR LAGGED NORMALS	8/10/2009
GHCND:USW00093817	EVANSVILLE REGIONAL AIRPORT IN US	20090811	289	194	28.9	19.4	84	67	0	2009	08	11	10YR LAGGED NORMALS	8/11/2009
GHCND:USW00093817	EVANSVILLE REGIONAL AIRPORT IN US	20090812	289	178	28.9	17.8	84	64	0	2009	08	12	10YR LAGGED NORMALS	8/12/2009
GHCND:USW00093817	EVANSVILLE REGIONAL AIRPORT IN US	20090813	317	172	31.7	17.2	89	63	0	2009	08	13	10YR LAGGED NORMALS	8/13/2009
GHCND:USW00093817	EVANSVILLE REGIONAL AIRPORT IN US	20090814	322	194	32.2	19.4	90	67	0	2009	08	14	10YR LAGGED NORMALS	8/14/2009
GHCND:USW00093817	EVANSVILLE REGIONAL AIRPORT IN US	20090815	328	194	32.8	19.4	91	67	0	2009	08	15	10YR LAGGED NORMALS	8/15/2009
GHCND:USW00093817	EVANSVILLE REGIONAL AIRPORT IN US	20090816	328	217	32.8	21.7	91	71	0	2009	08	16	10YR LAGGED NORMALS	8/16/2009
GHCND:USW00093817	EVANSVILLE REGIONAL AIRPORT IN US	20090817	317	217	31.7	21.7	89	71	0	2009	08	17	10YR LAGGED NORMALS	8/17/2009
GHCND:USW00093817	EVANSVILLE REGIONAL AIRPORT IN US	20090818	322	228	32.2	22.8	90	73	0	2009	08	18	10YR LAGGED NORMALS	8/18/2009
GHCND:USW00093817	EVANSVILLE REGIONAL AIRPORT IN US	20090819	311	211	31.1	21.1	88	70	0	2009	08	19	10YR LAGGED NORMALS	8/19/2009
GHCND:USW00093817	EVANSVILLE REGIONAL AIRPORT IN US	20090820	283	189	28.3	18.9	83	66	0	2009	08	20	10YR LAGGED NORMALS	8/20/2009
GHCND:USW00093817	EVANSVILLE REGIONAL AIRPORT IN US	20090821	283	178	28.3	17.8	83	64	0	2009	08	21	10YR LAGGED NORMALS	8/21/2009
GHCND:USW00093817	EVANSVILLE REGIONAL AIRPORT IN US	20090822	244	156	24.4	15.6	76	60	0	2009	08	22	10YR LAGGED NORMALS	8/22/2009
GHCND:USW00093817	EVANSVILLE REGIONAL AIRPORT IN US	20090823	239	133	23.9	13.3	75	56	0	2009	08	23	10YR LAGGED NORMALS	8/23/2009
GHCND:USW00093817	EVANSVILLE REGIONAL AIRPORT IN US	20090824	267	128	26.7	12.8	80	55	0	2009	08	24	10YR LAGGED NORMALS	8/24/2009
GHCND:USW00093817	EVANSVILLE REGIONAL AIRPORT IN US	20090825	289	133	28.9	13.3	84	56	0	2009	08	25	10YR LAGGED NORMALS	8/25/2009
GHCND:USW00093817	EVANSVILLE REGIONAL AIRPORT IN US	20090826	317	172	31.7	17.2	89	63	0	2009	08	26	10YR LAGGED NORMALS	8/26/2009
GHCND:USW00093817	EVANSVILLE REGIONAL AIRPORT IN US	20090827	322	178	32.2	17.8	90	64	0	2009	08	27	10YR LAGGED NORMALS	8/27/2009
GHCND:USW00093817	EVANSVILLE REGIONAL AIRPORT IN US	20090828	300	178	30.0	17.8	86	64	0	2009	08	28	10YR LAGGED NORMALS	8/28/2009
GHCND:USW00093817	EVANSVILLE REGIONAL AIRPORT IN US	20090829	278	172	27.8	17.2	82	63	0	2009	08	29	10YR LAGGED NORMALS	8/29/2009
GHCND:USW00093817	EVANSVILLE REGIONAL AIRPORT IN US	20090830	239	128	23.9	12.8	75	55	0	2009	08	30	10YR LAGGED NORMALS	8/30/2009
GHCND:USW00093817	EVANSVILLE REGIONAL AIRPORT IN US	20090831	244	122	24.4	12.2	76	54	0	2009	08	31	10YR LAGGED NORMALS	8/31/2009
GHCND:USW00093817	EVANSVILLE REGIONAL AIRPORT IN US	20090901	256	106	25.6	10.6	78	51	0	2009	09	01	10YR LAGGED NORMALS	9/1/2009
GHCND:USW00093817	EVANSVILLE REGIONAL AIRPORT IN US	20090902	278	111	27.8	11.1	82	52	0	2009	09	02	10YR LAGGED NORMALS	9/2/2009
GHCND:USW00093817	EVANSVILLE REGIONAL AIRPORT IN US	20090903	261	167	26.1	16.7	79	62	0	2009	09	03	10YR LAGGED NORMALS	9/3/2009
GHCND:USW00093817	EVANSVILLE REGIONAL AIRPORT IN US	20090904	289	150	28.9	15.0	84	59	0	2009	09	04	10YR LAGGED NORMALS	9/4/2009
GHCND:USW00093817	EVANSVILLE REGIONAL AIRPORT IN US	20090905	289	172	28.9	17.2	84	63	0	2009	09	05	10YR LAGGED NORMALS	9/5/2009
GHCND:USW00093817	EVANSVILLE REGIONAL AIRPORT IN US	20090906	272	178	27.2	17.8	81	64	0	2009	09	06	10YR LAGGED NORMALS	9/6/2009
GHCND:USW00093817	EVANSVILLE REGIONAL AIRPORT IN US	20090907	283	178	28.3	17.8	83	64	0	2009	09	07	10YR LAGGED NORMALS	9/7/2009
GHCND:USW00093817	EVANSVILLE REGIONAL AIRPORT IN US	20090908	278	167	27.8	16.7	82	62	0	2009	09	08	10YR LAGGED NORMALS	9/8/2009
GHCND:USW00093817	EVANSVILLE REGIONAL AIRPORT IN US	20090909	289	156	28.9	15.6	84	60	0	2009	09	09	10YR LAGGED NORMALS	9/9/2009

GHCND:USW00093817	EVANSVILLE REGIONAL AIRPORT IN US	20090910	294	172	29.4	17.2	85	63	0	2009	09	10	10YR LAGGED NORMALS	9/10/2009
GHCND:USW00093817	EVANSVILLE REGIONAL AIRPORT IN US	20090911	294	167	29.4	16.7	85	62	0	2009	09	11	10YR LAGGED NORMALS	9/11/2009
GHCND:USW00093817	EVANSVILLE REGIONAL AIRPORT IN US	20090912	278	161	27.8	16.1	82	61	0	2009	09	12	10YR LAGGED NORMALS	9/12/2009
GHCND:USW00093817	EVANSVILLE REGIONAL AIRPORT IN US	20090913	272	139	27.2	13.9	81	57	0	2009	09	13	10YR LAGGED NORMALS	9/13/2009
GHCND:USW00093817	EVANSVILLE REGIONAL AIRPORT IN US	20090914	289	139	28.9	13.9	84	57	0	2009	09	14	10YR LAGGED NORMALS	9/14/2009
GHCND:USW00093817	EVANSVILLE REGIONAL AIRPORT IN US	20090915	289	172	28.9	17.2	84	63	0	2009	09	15	10YR LAGGED NORMALS	9/15/2009
GHCND:USW00093817	EVANSVILLE REGIONAL AIRPORT IN US	20090916	300	161	30.0	16.1	86	61	0	2009	09	16	10YR LAGGED NORMALS	9/16/2009
GHCND:USW00093817	EVANSVILLE REGIONAL AIRPORT IN US	20090917	272	144	27.2	14.4	81	58	0	2009	09	17	10YR LAGGED NORMALS	9/17/2009
GHCND:USW00093817	EVANSVILLE REGIONAL AIRPORT IN US	20090918	278	172	27.8	17.2	82	63	0	2009	09	18	10YR LAGGED NORMALS	9/18/2009
GHCND:USW00093817	EVANSVILLE REGIONAL AIRPORT IN US	20090919	278	156	27.8	15.6	82	60	0	2009	09	19	10YR LAGGED NORMALS	9/19/2009
GHCND:USW00093817	EVANSVILLE REGIONAL AIRPORT IN US	20090920	250	194	25.0	19.4	77	67	0	2009	09	20	10YR LAGGED NORMALS	9/20/2009
GHCND:USW00093817	EVANSVILLE REGIONAL AIRPORT IN US	20090921	294	217	29.4	21.7	85	71	0	2009	09	21	10YR LAGGED NORMALS	9/21/2009
GHCND:USW00093817	EVANSVILLE REGIONAL AIRPORT IN US	20090922	250	206	25.0	20.6	77	69	0	2009	09	22	10YR LAGGED NORMALS	9/22/2009
GHCND:USW00093817	EVANSVILLE REGIONAL AIRPORT IN US	20090923	261	200	26.1	20.0	79	68	0	2009	09	23	10YR LAGGED NORMALS	9/23/2009
GHCND:USW00093817	EVANSVILLE REGIONAL AIRPORT IN US	20090924	239	206	23.9	20.6	75	69	0	2009	09	24	10YR LAGGED NORMALS	9/24/2009
GHCND:USW00093817	EVANSVILLE REGIONAL AIRPORT IN US	20090925	250	178	25.0	17.8	77	64	0	2009	09	25	10YR LAGGED NORMALS	9/25/2009
GHCND:USW00093817	EVANSVILLE REGIONAL AIRPORT IN US	20090926	250	128	25.0	12.8	77	55	0	2009	09	26	10YR LAGGED NORMALS	9/26/2009
GHCND:USW00093817	EVANSVILLE REGIONAL AIRPORT IN US	20090927	244	117	24.4	11.7	76	53	0	2009	09	27	10YR LAGGED NORMALS	9/27/2009
GHCND:USW00093817	EVANSVILLE REGIONAL AIRPORT IN US	20090928	239	117	23.9	11.7	75	53	1	2009	09	28	10YR LAGGED NORMALS	9/28/2009
GHCND:USW00093817	EVANSVILLE REGIONAL AIRPORT IN US	20090929	167	89	16.7	8.9	62	48	10	2009	09	29	10YR LAGGED NORMALS	9/29/2009
GHCND:USW00093817	EVANSVILLE REGIONAL AIRPORT IN US	20090930	211	72	21.1	7.2	70	45	7	2009	09	30	10YR LAGGED NORMALS	9/30/2009
GHCND:USW00093817	EVANSVILLE REGIONAL AIRPORT IN US	20091001	211	78	21.1	7.8	70	46	7	2009	10	01	10YR LAGGED NORMALS	10/1/2009
GHCND:USW00093817	EVANSVILLE REGIONAL AIRPORT IN US	20091002	206	111	20.6	11.1	69	52	4	2009	10	02	10YR LAGGED NORMALS	10/2/2009
GHCND:USW00093817	EVANSVILLE REGIONAL AIRPORT IN US	20091003	167	78	16.7	7.8	62	46	11	2009	10	03	10YR LAGGED NORMALS	10/3/2009
GHCND:USW00093817	EVANSVILLE REGIONAL AIRPORT IN US	20091004	167	56	16.7	5.6	62	42	13	2009	10	04	10YR LAGGED NORMALS	10/4/2009
GHCND:USW00093817	EVANSVILLE REGIONAL AIRPORT IN US	20091005	217	50	21.7	5.0	71	41	9	2009	10	05	10YR LAGGED NORMALS	10/5/2009
GHCND:USW00093817	EVANSVILLE REGIONAL AIRPORT IN US	20091006	183	133	18.3	13.3	65	56	4	2009	10	06	10YR LAGGED NORMALS	10/6/2009
GHCND:USW00093817	EVANSVILLE REGIONAL AIRPORT IN US	20091007	183	72	18.3	7.2	65	45	10	2009	10	07	10YR LAGGED NORMALS	10/7/2009
GHCND:USW00093817	EVANSVILLE REGIONAL AIRPORT IN US	20091008	167	117	16.7	11.7	62	53	7	2009	10	08	10YR LAGGED NORMALS	10/8/2009
GHCND:USW00093817	EVANSVILLE REGIONAL AIRPORT IN US	20091009	183	94	18.3	9.4	65	49	8	2009	10	09	10YR LAGGED NORMALS	10/9/2009
GHCND:USW00093817	EVANSVILLE REGIONAL AIRPORT IN US	20091010	161	56	16.1	5.6	61	42	13	2009	10	10	10YR LAGGED NORMALS	10/10/2009
GHCND:USW00093817	EVANSVILLE REGIONAL AIRPORT IN US	20091011	161	39	16.1	3.9	61	39	15	2009	10	11	10YR LAGGED NORMALS	10/11/2009
GHCND:USW00093817	EVANSVILLE REGIONAL AIRPORT IN US	20091012	200	72	20.0	7.2	68	45	8	2009	10	12	10YR LAGGED NORMALS	10/12/2009
GHCND:USW00093817	EVANSVILLE REGIONAL AIRPORT IN US	20091013	128	83	12.8	8.3	55	47	14	2009	10	13	10YR LAGGED NORMALS	10/13/2009
GHCND:USW00093817	EVANSVILLE REGIONAL AIRPORT IN US	20091014	117	78	11.7	7.8	53	46	15	2009	10	14	10YR LAGGED NORMALS	10/14/2009
GHCND:USW00093817	EVANSVILLE REGIONAL AIRPORT IN US	20091015	106	72	10.6	7.2	51	45	17	2009	10	15	10YR LAGGED NORMALS	10/15/2009
GHCND:USW00093817	EVANSVILLE REGIONAL AIRPORT IN US	20091016	72	61	7.2	6.1	45	43	21	2009	10	16	10YR LAGGED NORMALS	10/16/2009
GHCND:USW00093817	EVANSVILLE REGIONAL AIRPORT IN US	20091017	117	17	11.7	1.7	53	35	21	2009	10	17	10YR LAGGED NORMALS	10/17/2009
GHCND:USW00093817	EVANSVILLE REGIONAL AIRPORT IN US	20091018	139	0	13.9	-	57	32	20	2009	10	18	10YR LAGGED NORMALS	10/18/2009
GHCND:USW00093817	EVANSVILLE REGIONAL AIRPORT IN US	20091019	178	28	17.8	2.8	64	37	14	2009	10	19	10YR LAGGED NORMALS	10/19/2009
GHCND:USW00093817	EVANSVILLE REGIONAL AIRPORT IN US	20091020	211	67	21.1	6.7	70	44	8	2009	10	20	10YR LAGGED NORMALS	10/20/2009
GHCND:USW00093817	EVANSVILLE REGIONAL AIRPORT IN US	20091021	183	50	18.3	5.0	65	41	12	2009	10	21	10YR LAGGED NORMALS	10/21/2009
GHCND:USW00093817	EVANSVILLE REGIONAL AIRPORT IN US	20091022	206	106	20.6	10.6	69	51	5	2009	10	22	10YR LAGGED NORMALS	10/22/2009
GHCND:USW00093817	EVANSVILLE REGIONAL AIRPORT IN US	20091023	211	94	21.1	9.4	70	49	5	2009	10	23	10YR LAGGED NORMALS	10/23/2009
GHCND:USW00093817	EVANSVILLE REGIONAL AIRPORT IN US	20091024	156	44	15.6	4.4	60	40	15	2009	10	24	10YR LAGGED NORMALS	10/24/2009
GHCND:USW00093817	EVANSVILLE REGIONAL AIRPORT IN US	20091025	183	39	18.3	3.9	65	39	13	2009	10	25	10YR LAGGED NORMALS	10/25/2009
GHCND:USW00093817	EVANSVILLE REGIONAL AIRPORT IN US	20091026	206	44	20.6	4.4	69	40	10	2009	10	26	10YR LAGGED NORMALS	10/26/2009
GHCND:USW00093817	EVANSVILLE REGIONAL AIRPORT IN US	20091027	133	111	13.3	11.1	56	52	11	2009	10	27	10YR LAGGED NORMALS	10/27/2009
GHCND:USW00093817	EVANSVILLE REGIONAL AIRPORT IN US	20091028	156	117	15.6	11.7	60	53	8	2009	10	28	10YR LAGGED NORMALS	10/28/2009
GHCND:USW00093817	EVANSVILLE REGIONAL AIRPORT IN US	20091029	183	67	18.3	6.7	65	44	10	2009	10	29	10YR LAGGED NORMALS	10/29/2009
GHCND:USW00093817	EVANSVILLE REGIONAL AIRPORT IN US	20091030	233	117	23.3	11.7	74	53	1	2009	10	30	10YR LAGGED NORMALS	10/30/2009
GHCND:USW00093817	EVANSVILLE REGIONAL AIRPORT IN US	20091031	144	44	14.4	4.4	58	40	16	2009	10	31	10YR LAGGED NORMALS	10/31/2009
GHCND:USW00093817	EVANSVILLE REGIONAL AIRPORT IN US	20091101	150	6	15.0	0.6	59	33	19	2009	11	01	10YR LAGGED NORMALS	11/1/2009
GHCND:USW00093817	EVANSVILLE REGIONAL AIRPORT IN US	20091102	194	22	19.4	2.2	67	36	13	2009	11	02	10YR LAGGED NORMALS	11/2/2009
GHCND:USW00093817	EVANSVILLE REGIONAL AIRPORT IN US	20091103	150	22	15.0	2.2	59	36	17	2009	11	03	10YR LAGGED NORMALS	11/3/2009
GHCND:USW00093817	EVANSVILLE REGIONAL AIRPORT IN US	20091104	189	44	18.9	4.4	66	40	12	2009	11	04	10YR LAGGED NORMALS	11/4/2009
GHCND:USW00093817	EVANSVILLE REGIONAL AIRPORT IN US	20091105	133	17	13.3	1.7	56	35	19	2009	11	05	10YR LAGGED NORMALS	11/5/2009
GHCND:USW00093817	EVANSVILLE REGIONAL AIRPORT IN US	20091106	178	11	17.8	1.1	64	34	16	2009	11	06	10YR LAGGED NORMALS	11/6/2009
GHCND:USW00093817	EVANSVILLE REGIONAL AIRPORT IN US	20091107	228	111	22.8	11.1	73	52	2	2009	11	07	10YR LAGGED NORMALS	11/7/2009
GHCND:USW00093817	EVANSVILLE REGIONAL AIRPORT IN US	20091108	228	111	22.8	11.1	73	52	2	2009	11	08	10YR LAGGED NORMALS	11/8/2009
GHCND:USW00093817	EVANSVILLE REGIONAL AIRPORT IN US	20091109	217	106	21.7	10.6	71	51	4	2009	11	09	10YR LAGGED NORMALS	11/9/2009
GHCND:USW00093817	EVANSVILLE REGIONAL AIRPORT IN US	20091110	217	89	21.7	8.9	71	48	5	2009	11	10	10YR LAGGED NORMALS	11/10/2009
GHCND:USW00093817	EVANSVILLE REGIONAL AIRPORT IN US	20091111	172	50	17.2	5.0	63	41	13	2009	11	11	10YR LAGGED NORMALS	11/11/2009
GHCND:USW00093817	EVANSVILLE REGIONAL AIRPORT IN US	20091112	161	17	16.1	1.7	61	35	17	2009	11	12	10YR LAGGED NORMALS	11/12/2009
GHCND:USW00093817	EVANSVILLE REGIONAL AIRPORT IN US	20091113	167	0	16.7	-	62	32	18	2009	11	13	10YR LAGGED NORMALS	11/13/2009
GHCND:USW00093817	EVANSVILLE REGIONAL AIRPORT IN US	20091114	194	28	19.4	2.8	67	37	13	2009	11	14	10YR LAGGED NORMALS	11/14/2009
GHCND:USW00093817	EVANSVILLE REGIONAL AIRPORT IN US	20091115	200	89	20.0	8.9	68	48	7	2009	11	15	10YR LAGGED NORMALS	11/15/2009
GHCND:USW00093817	EVANSVILLE REGIONAL AIRPORT IN US	20091116	178	106	17.8	10.6	64	51	7	2009	11	16	10YR LAGGED NORMALS	11/16/2009
GHCND:USW00093817	EVANSVILLE REGIONAL AIRPORT IN US	20091117	133	61	13.3	6.1	56	43	15	2009	11	17	10YR LAGGED NORMALS	11/17/2009
GHCND:USW00093817	EVANSVILLE REGIONAL AIRPORT IN US	20091118	94	56	9.4	5.6	49	42	19	2009	11	18	10YR LAGGED NORMALS	11/18/2009
GHCND:USW00093817	EVANSVILLE REGIONAL AIRPORT IN US	20091119	122	22	12.2	2.2	54	36	20	2009	11	19	10YR LAGGED NORMALS	11/19/2009
GHCND:USW00093817	EVANSVILLE REGIONAL AIRPORT IN US	20091120	167	11	16.7	1.1	62	34	17	2009	11	20	10YR LAGGED NORMALS	11/20/2009
GHCND:USW00093817	EVANSVILLE REGIONAL AIRPORT IN US	20091121	178	28	17.8	2.8	64	37	14	2009	11	21	10YR LAGGED NORMALS	11/21/2009
GHCND:USW00093817	EVANSVILLE REGIONAL AIRPORT IN US	20091122	156	33	15.6	3.3	60	38	16	2009	11	22	10YR LAGGED NORMALS	11/22/2009
GHCND:USW00093817	EVANSVILLE REGIONAL AIRPORT IN US	20091123	122	17	12.2	1.7	54	35	20	2009	11	23	10YR LAGGED NORMALS	11/23/2009
GHCND:USW00093817	EVANSVILLE REGIONAL AIRPORT IN US	20091124	156	78	15.6	7.8	60	46	12	2009	11	24	10YR LAGGED NORMALS	11/24/2009
GHCND:USW00093817	EVANSVILLE REGIONAL AIRPORT IN US	20091125	133	22	13.3	2.2	56	36	19	2009	11	25	10YR LAGGED NORMALS	11/25/2009
GHCND:USW00093817	EVANSVILLE REGIONAL AIRPORT IN US	20091126	56	0	5.6	-	42	32	28	2009	11	26	10YR LAGGED NORMALS	11/26/2009
GHCND:USW00093817	EVANSVILLE REGIONAL AIRPORT IN US	20091127	83	-22	8.3	(2.2)	47	28	27	2009	11	27	10YR LAGGED NORMALS	11/27/2009
GHCND:USW00093817	EVANSVILLE REGIONAL AIRPORT IN US	20091128	183	17	18.3	1.7	65	35	15	2009	11	28	10YR LAGGED NORMALS	11/28/2009
GHCND:USW00093817	EVANSVILLE REGIONAL AIRPORT IN US	20091129	139	67	13.9	6.7	57	44	14	2009	11	29	10YR LAGGED NORMALS	11/29/2009
GHCND:USW00093817	EVANSVILLE REGIONAL AIRPORT IN US	20091130	72	-11	7.2	(1.1)	45	30	27	2009	11	30	10YR LAGGED NORMALS	11/30/2009
GHCND:USW00093817	EVANSVILLE REGIONAL AIRPORT IN US	20091201	106	-17	10.6	(1.7)	51	29	25	2009	12	01	10YR LAGGED NORMALS	12/1/2009
GHCND:USW00093817	EVANSVILLE REGIONAL AIRPORT IN US	20091202	72	22	7.2	2.2	45	36	24	2009	12	02	10YR LAGGED NORMALS	12/2/2009
GHCND:USW00093817	EVANSVILLE REGIONAL AIRPORT IN US	20091203	50	-17	5.0	(1.7)	41	29	30	2009	12	03	10YR LAGGED NORMALS	12/3/2009
GHCND:USW00093817	EVANSVILLE REGIONAL AIRPORT IN US	20091204	17	-56	1.7	(5.6)	35	22	36	2009	12	04	10YR LAGGED NORMALS	12/4/2009
GHCND:USW00093817	EVANSVILLE REGIONAL AIRPORT IN US	20091205	22	-83	2.2	(8.3)	36	17	38	2009	12	05	10YR LAGGED NORMALS	12/5/2009
GHCND:USW00093817	EVANSVILLE REGIONAL AIRPORT IN US	20091206	22	-72	2.2	(7.2)	36	19	37	2009	12	06	10YR LAGGED NORMALS	12/6/2009
GHCND:USW00093817	EVANSVILLE REGIONAL AIRPORT IN US	20091207	50	-6	5.0	(0.6)	41	31	29	2009	12	07	10YR LAGGED NORMALS	12/7/2009
GHCND:USW00093817	EVANSVILLE REGIONAL AIRPORT IN US	20091208	122	6	12.2	0.6	54	33	21	2009	12	08	10YR LAGGED NORMALS	12/8/2009
GHCND:USW00093817	EVANSVILLE REGIONAL AIRPORT IN US	20091209	117	-56	11.7	(5.6)	53	22	27	2009	12	09	10YR LAGGED NORMALS	12/9/2009
GHCND:USW00093817	EVANSVILLE REGIONAL AIRPORT IN US	20091210	-28	-89	(2.8)	(8.9)	27	16	43	2009	12	10	10YR LAGGED NORMALS	12/10/2009
GHCND:USW00093817	EVANSVILLE REGIONAL AIRPORT IN US	20091211	33	-78	3.3	(7.8)	38	18	37	2009	12	11	10YR LAGGED NORMALS	12/11/2009
GHCND:USW00093817	EVANSVILLE REGIONAL AIRPORT IN US	20091212	56	-67	5.6	(6.7)	42	20	34	2009	12	12	10YR LAGGED NORMALS	12/12/2009
GHCND:USW00093817	EVANSVILLE REGIONAL AIRPORT IN US	20091213	100	28	10.0	2.8	50	37	21	2009	12	13	10YR LAGGED NORMALS	12/13/2009
GHCND:USW00093817	EVANSVILLE REGIONAL AIRPORT IN US	20091214	144	44	14.4	4.4	58	40	16	2009	12	14	10YR LAGGED NORMALS	12/14/2009
GHCND:USW00093817	EVANSVILLE REGIONAL AIRPORT IN US	20091215	44	-61	4.4	(6.1)	40	21	34	2009	12	15	10YR LAGGED NORMALS	12/15/2009

GHCND:USW00093817	EVANSVILLE REGIONAL AIRPORT IN US	20091216	11	-78	1.1	(7.8)	34	18	39	2009	12	16	10YR LAGGED NORMALS	12/16/2009
GHCND:USW00093817	EVANSVILLE REGIONAL AIRPORT IN US	20091217	67	-61	6.7	(6.1)	44	21	32	2009	12	17	10YR LAGGED NORMALS	12/17/2009
GHCND:USW00093817	EVANSVILLE REGIONAL AIRPORT IN US	20091218	100	-11	10.0	(1.1)	50	30	25	2009	12	18	10YR LAGGED NORMALS	12/18/2009
GHCND:USW00093817	EVANSVILLE REGIONAL AIRPORT IN US	20091219	33	0	3.3	-	38	32	30	2009	12	19	10YR LAGGED NORMALS	12/19/2009
GHCND:USW00093817	EVANSVILLE REGIONAL AIRPORT IN US	20091220	11	-11	1.1	(1.1)	34	30	33	2009	12	20	10YR LAGGED NORMALS	12/20/2009
GHCND:USW00093817	EVANSVILLE REGIONAL AIRPORT IN US	20091221	22	-6	2.2	(0.6)	36	31	31	2009	12	21	10YR LAGGED NORMALS	12/21/2009
GHCND:USW00093817	EVANSVILLE REGIONAL AIRPORT IN US	20091222	89	0	8.9	-	48	32	25	2009	12	22	10YR LAGGED NORMALS	12/22/2009
GHCND:USW00093817	EVANSVILLE REGIONAL AIRPORT IN US	20091223	117	67	11.7	6.7	53	44	16	2009	12	23	10YR LAGGED NORMALS	12/23/2009
GHCND:USW00093817	EVANSVILLE REGIONAL AIRPORT IN US	20091224	144	78	14.4	7.8	58	46	13	2009	12	24	10YR LAGGED NORMALS	12/24/2009
GHCND:USW00093817	EVANSVILLE REGIONAL AIRPORT IN US	20091225	122	-6	12.2	(0.6)	54	31	22	2009	12	25	10YR LAGGED NORMALS	12/25/2009
GHCND:USW00093817	EVANSVILLE REGIONAL AIRPORT IN US	20091226	39	-22	3.9	(2.2)	39	28	31	2009	12	26	10YR LAGGED NORMALS	12/26/2009
GHCND:USW00093817	EVANSVILLE REGIONAL AIRPORT IN US	20091227	17	-61	1.7	(6.1)	35	21	37	2009	12	27	10YR LAGGED NORMALS	12/27/2009
GHCND:USW00093817	EVANSVILLE REGIONAL AIRPORT IN US	20091228	22	-61	2.2	(6.1)	36	21	36	2009	12	28	10YR LAGGED NORMALS	12/28/2009
GHCND:USW00093817	EVANSVILLE REGIONAL AIRPORT IN US	20091229	6	-56	0.6	(5.6)	33	22	37	2009	12	29	10YR LAGGED NORMALS	12/29/2009
GHCND:USW00093817	EVANSVILLE REGIONAL AIRPORT IN US	20091230	50	-17	5.0	(1.7)	41	29	30	2009	12	30	10YR LAGGED NORMALS	12/30/2009
GHCND:USW00093817	EVANSVILLE REGIONAL AIRPORT IN US	20091231	44	-61	4.4	(6.1)	40	21	34	2009	12	31	10YR LAGGED NORMALS	12/31/2009
GHCND:USW00093817	EVANSVILLE REGIONAL AIRPORT IN US	20100101	-39	-94	(3.9)	(9.4)	25	15	45	2010	01	01	10YR LAGGED NORMALS	1/1/2010
GHCND:USW00093817	EVANSVILLE REGIONAL AIRPORT IN US	20100102	-50	-122	(5.0)	(12.2)	23	10	48	2010	01	02	10YR LAGGED NORMALS	1/2/2010
GHCND:USW00093817	EVANSVILLE REGIONAL AIRPORT IN US	20100103	-50	-144	(5.0)	(14.4)	23	6	50	2010	01	03	10YR LAGGED NORMALS	1/3/2010
GHCND:USW00093817	EVANSVILLE REGIONAL AIRPORT IN US	20100104	-50	-133	(5.0)	(13.3)	23	8	49	2010	01	04	10YR LAGGED NORMALS	1/4/2010
GHCND:USW00093817	EVANSVILLE REGIONAL AIRPORT IN US	20100105	-50	-133	(5.0)	(13.3)	23	8	49	2010	01	05	10YR LAGGED NORMALS	1/5/2010
GHCND:USW00093817	EVANSVILLE REGIONAL AIRPORT IN US	20100106	-17	-128	(1.7)	(12.8)	29	9	46	2010	01	06	10YR LAGGED NORMALS	1/6/2010
GHCND:USW00093817	EVANSVILLE REGIONAL AIRPORT IN US	20100107	-28	-106	(2.8)	(10.6)	27	13	45	2010	01	07	10YR LAGGED NORMALS	1/7/2010
GHCND:USW00093817	EVANSVILLE REGIONAL AIRPORT IN US	20100108	-78	-128	(7.8)	(12.8)	18	9	51	2010	01	08	10YR LAGGED NORMALS	1/8/2010
GHCND:USW00093817	EVANSVILLE REGIONAL AIRPORT IN US	20100109	-72	-144	(7.2)	(14.4)	19	6	52	2010	01	09	10YR LAGGED NORMALS	1/9/2010
GHCND:USW00093817	EVANSVILLE REGIONAL AIRPORT IN US	20100110	-61	-167	(6.1)	(16.7)	21	2	53	2010	01	10	10YR LAGGED NORMALS	1/10/2010
GHCND:USW00093817	EVANSVILLE REGIONAL AIRPORT IN US	20100111	-11	-83	(1.1)	(8.3)	30	17	41	2010	01	11	10YR LAGGED NORMALS	1/11/2010
GHCND:USW00093817	EVANSVILLE REGIONAL AIRPORT IN US	20100112	6	-89	0.6	(8.9)	33	16	40	2010	01	12	10YR LAGGED NORMALS	1/12/2010
GHCND:USW00093817	EVANSVILLE REGIONAL AIRPORT IN US	20100113	56	-111	5.6	(11.1)	42	12	38	2010	01	13	10YR LAGGED NORMALS	1/13/2010
GHCND:USW00093817	EVANSVILLE REGIONAL AIRPORT IN US	20100114	111	-50	11.1	(5.0)	52	23	27	2010	01	14	10YR LAGGED NORMALS	1/14/2010
GHCND:USW00093817	EVANSVILLE REGIONAL AIRPORT IN US	20100115	111	44	11.1	4.4	52	40	19	2010	01	15	10YR LAGGED NORMALS	1/15/2010
GHCND:USW00093817	EVANSVILLE REGIONAL AIRPORT IN US	20100116	94	28	9.4	2.8	49	37	22	2010	01	16	10YR LAGGED NORMALS	1/16/2010
GHCND:USW00093817	EVANSVILLE REGIONAL AIRPORT IN US	20100117	83	-17	8.3	(1.7)	47	29	27	2010	01	17	10YR LAGGED NORMALS	1/17/2010
GHCND:USW00093817	EVANSVILLE REGIONAL AIRPORT IN US	20100118	28	-17	2.8	(1.7)	37	29	32	2010	01	18	10YR LAGGED NORMALS	1/18/2010
GHCND:USW00093817	EVANSVILLE REGIONAL AIRPORT IN US	20100119	72	-33	7.2	(3.3)	45	26	29	2010	01	19	10YR LAGGED NORMALS	1/19/2010
GHCND:USW00093817	EVANSVILLE REGIONAL AIRPORT IN US	20100120	78	33	7.8	3.3	46	38	23	2010	01	20	10YR LAGGED NORMALS	1/20/2010
GHCND:USW00093817	EVANSVILLE REGIONAL AIRPORT IN US	20100121	83	50	8.3	5.0	47	41	21	2010	01	21	10YR LAGGED NORMALS	1/21/2010
GHCND:USW00093817	EVANSVILLE REGIONAL AIRPORT IN US	20100122	50	28	5.0	2.8	41	37	26	2010	01	22	10YR LAGGED NORMALS	1/22/2010
GHCND:USW00093817	EVANSVILLE REGIONAL AIRPORT IN US	20100123	128	44	12.8	4.4	55	40	17	2010	01	23	10YR LAGGED NORMALS	1/23/2010
GHCND:USW00093817	EVANSVILLE REGIONAL AIRPORT IN US	20100124	133	39	13.3	3.9	56	39	17	2010	01	24	10YR LAGGED NORMALS	1/24/2010
GHCND:USW00093817	EVANSVILLE REGIONAL AIRPORT IN US	20100125	39	-6	3.9	(0.6)	39	31	30	2010	01	25	10YR LAGGED NORMALS	1/25/2010
GHCND:USW00093817	EVANSVILLE REGIONAL AIRPORT IN US	20100126	11	-67	1.1	(6.7)	34	20	38	2010	01	26	10YR LAGGED NORMALS	1/26/2010
GHCND:USW00093817	EVANSVILLE REGIONAL AIRPORT IN US	20100127	39	-72	3.9	(7.2)	39	19	36	2010	01	27	10YR LAGGED NORMALS	1/27/2010
GHCND:USW00093817	EVANSVILLE REGIONAL AIRPORT IN US	20100128	28	-78	2.8	(7.8)	37	18	37	2010	01	28	10YR LAGGED NORMALS	1/28/2010
GHCND:USW00093817	EVANSVILLE REGIONAL AIRPORT IN US	20100129	-44	-78	(4.4)	(7.8)	24	18	44	2010	01	29	10YR LAGGED NORMALS	1/29/2010
GHCND:USW00093817	EVANSVILLE REGIONAL AIRPORT IN US	20100130	-11	-122	(1.1)	(12.2)	30	10	45	2010	01	30	10YR LAGGED NORMALS	1/30/2010
GHCND:USW00093817	EVANSVILLE REGIONAL AIRPORT IN US	20100131	-6	-172	(0.6)	(17.2)	31	1	49	2010	01	31	10YR LAGGED NORMALS	1/31/2010
GHCND:USW00093817	EVANSVILLE REGIONAL AIRPORT IN US	20100201	28	-117	2.8	(11.7)	37	11	41	2010	02	01	10YR LAGGED NORMALS	2/1/2010
GHCND:USW00093817	EVANSVILLE REGIONAL AIRPORT IN US	20100202	39	-22	3.9	(2.2)	39	28	31	2010	02	02	10YR LAGGED NORMALS	2/2/2010
GHCND:USW00093817	EVANSVILLE REGIONAL AIRPORT IN US	20100203	33	-39	3.3	(3.9)	38	25	33	2010	02	03	10YR LAGGED NORMALS	2/3/2010
GHCND:USW00093817	EVANSVILLE REGIONAL AIRPORT IN US	20100204	44	-39	4.4	(3.9)	40	25	32	2010	02	04	10YR LAGGED NORMALS	2/4/2010
GHCND:USW00093817	EVANSVILLE REGIONAL AIRPORT IN US	20100205	44	6	4.4	0.6	40	33	28	2010	02	05	10YR LAGGED NORMALS	2/5/2010
GHCND:USW00093817	EVANSVILLE REGIONAL AIRPORT IN US	20100206	6	-61	0.6	(6.1)	33	21	38	2010	02	06	10YR LAGGED NORMALS	2/6/2010
GHCND:USW00093817	EVANSVILLE REGIONAL AIRPORT IN US	20100207	6	-78	0.6	(7.8)	33	18	39	2010	02	07	10YR LAGGED NORMALS	2/7/2010
GHCND:USW00093817	EVANSVILLE REGIONAL AIRPORT IN US	20100208	0	-56	-	(5.6)	32	22	38	2010	02	08	10YR LAGGED NORMALS	2/8/2010
GHCND:USW00093817	EVANSVILLE REGIONAL AIRPORT IN US	20100209	-11	-100	(1.1)	(10.0)	30	14	43	2010	02	09	10YR LAGGED NORMALS	2/9/2010
GHCND:USW00093817	EVANSVILLE REGIONAL AIRPORT IN US	20100210	-6	-78	(0.6)	(7.8)	31	18	40	2010	02	10	10YR LAGGED NORMALS	2/10/2010
GHCND:USW00093817	EVANSVILLE REGIONAL AIRPORT IN US	20100211	11	-111	1.1	(11.1)	34	12	42	2010	02	11	10YR LAGGED NORMALS	2/11/2010
GHCND:USW00093817	EVANSVILLE REGIONAL AIRPORT IN US	20100212	28	-100	2.8	(10.0)	37	14	39	2010	02	12	10YR LAGGED NORMALS	2/12/2010
GHCND:USW00093817	EVANSVILLE REGIONAL AIRPORT IN US	20100213	0	-50	-	(5.0)	32	23	37	2010	02	13	10YR LAGGED NORMALS	2/13/2010
GHCND:USW00093817	EVANSVILLE REGIONAL AIRPORT IN US	20100214	0	-56	-	(5.6)	32	22	38	2010	02	14	10YR LAGGED NORMALS	2/14/2010
GHCND:USW00093817	EVANSVILLE REGIONAL AIRPORT IN US	20100215	-50	-83	(5.0)	(8.3)	23	17	45	2010	02	15	10YR LAGGED NORMALS	2/15/2010
GHCND:USW00093817	EVANSVILLE REGIONAL AIRPORT IN US	20100216	-11	-50	(1.1)	(5.0)	30	23	38	2010	02	16	10YR LAGGED NORMALS	2/16/2010
GHCND:USW00093817	EVANSVILLE REGIONAL AIRPORT IN US	20100217	-6	-89	(0.6)	(8.9)	31	16	41	2010	02	17	10YR LAGGED NORMALS	2/17/2010
GHCND:USW00093817	EVANSVILLE REGIONAL AIRPORT IN US	20100218	28	-94	2.8	(9.4)	37	15	39	2010	02	18	10YR LAGGED NORMALS	2/18/2010
GHCND:USW00093817	EVANSVILLE REGIONAL AIRPORT IN US	20100219	78	-78	7.8	(7.8)	46	18	33	2010	02	19	10YR LAGGED NORMALS	2/19/2010
GHCND:USW00093817	EVANSVILLE REGIONAL AIRPORT IN US	20100220	139	6	13.9	0.6	57	33	20	2010	02	20	10YR LAGGED NORMALS	2/20/2010
GHCND:USW00093817	EVANSVILLE REGIONAL AIRPORT IN US	20100221	161	11	16.1	1.1	61	34	17	2010	02	21	10YR LAGGED NORMALS	2/21/2010
GHCND:USW00093817	EVANSVILLE REGIONAL AIRPORT IN US	20100222	83	11	8.3	1.1	47	34	24	2010	02	22	10YR LAGGED NORMALS	2/22/2010
GHCND:USW00093817	EVANSVILLE REGIONAL AIRPORT IN US	20100223	22	-22	2.2	(2.2)	36	28	33	2010	02	23	10YR LAGGED NORMALS	2/23/2010
GHCND:USW00093817	EVANSVILLE REGIONAL AIRPORT IN US	20100224	-11	-44	(1.1)	(4.4)	30	24	38	2010	02	24	10YR LAGGED NORMALS	2/24/2010
GHCND:USW00093817	EVANSVILLE REGIONAL AIRPORT IN US	20100225	28	-56	2.8	(5.6)	37	22	35	2010	02	25	10YR LAGGED NORMALS	2/25/2010
GHCND:USW00093817	EVANSVILLE REGIONAL AIRPORT IN US	20100226	50	-56	5.0	(5.6)	41	22	33	2010	02	26	10YR LAGGED NORMALS	2/26/2010
GHCND:USW00093817	EVANSVILLE REGIONAL AIRPORT IN US	20100227	50	-44	5.0	(4.4)	41	24	32	2010	02	27	10YR LAGGED NORMALS	2/27/2010
GHCND:USW00093817	EVANSVILLE REGIONAL AIRPORT IN US	20100228	72	-11	7.2	(1.1)	45	30	27	2010	02	28	10YR LAGGED NORMALS	2/28/2010
GHCND:USW00093817	EVANSVILLE REGIONAL AIRPORT IN US	20100301	56	-17	5.6	(1.7)	42	29	29	2010	03	01	10YR LAGGED NORMALS	3/1/2010
GHCND:USW00093817	EVANSVILLE REGIONAL AIRPORT IN US	20100302	44	-11	4.4	(1.1)	40	30	30	2010	03	02	10YR LAGGED NORMALS	3/2/2010
GHCND:USW00093817	EVANSVILLE REGIONAL AIRPORT IN US	20100303	33	0	3.3	-	38	32	30	2010	03	03	10YR LAGGED NORMALS	3/3/2010
GHCND:USW00093817	EVANSVILLE REGIONAL AIRPORT IN US	20100304	89	-39	8.9	(3.9)	48	25	28	2010	03	04	10YR LAGGED NORMALS	3/4/2010
GHCND:USW00093817	EVANSVILLE REGIONAL AIRPORT IN US	20100305	106	-61	10.6	(6.1)	51	21	29	2010	03	05	10YR LAGGED NORMALS	3/5/2010
GHCND:USW00093817	EVANSVILLE REGIONAL AIRPORT IN US	20100306	122	-39	12.2	(3.9)	54	25	25	2010	03	06	10YR LAGGED NORMALS	3/6/2010
GHCND:USW00093817	EVANSVILLE REGIONAL AIRPORT IN US	20100307	172	-33	17.2	(3.3)	63	26	20	2010	03	07	10YR LAGGED NORMALS	3/7/2010
GHCND:USW00093817	EVANSVILLE REGIONAL AIRPORT IN US	20100308	128	28	12.8	2.8	55	37	19	2010	03	08	10YR LAGGED NORMALS	3/8/2010
GHCND:USW00093817	EVANSVILLE REGIONAL AIRPORT IN US	20100309	172	17	17.2	1.7	63	35	16	2010	03	09	10YR LAGGED NORMALS	3/9/2010
GHCND:USW00093817	EVANSVILLE REGIONAL AIRPORT IN US	20100310	233	122	23.3	12.2	74	54	1	2010	03	10	10YR LAGGED NORMALS	3/10/2010
GHCND:USW00093817	EVANSVILLE REGIONAL AIRPORT IN US	20100311	200	83	20.0	8.3	68	47	7	2010	03	11	10YR LAGGED NORMALS	3/11/2010
GHCND:USW00093817	EVANSVILLE REGIONAL AIRPORT IN US	20100312	111	56	11.1	5.6	52	42	18	2010	03	12	10YR LAGGED NORMALS	3/12/2010
GHCND:USW00093817	EVANSVILLE REGIONAL AIRPORT IN US	20100313	89	56	8.9	5.6	48	42	20	2010	03	13	10YR LAGGED NORMALS	3/13/2010
GHCND:USW00093817	EVANSVILLE REGIONAL AIRPORT IN US	20100314	100	61	10.0	6.1	50	43	18	2010	03	14	10YR LAGGED NORMALS	3/14/2010
GHCND:USW00093817	EVANSVILLE REGIONAL AIRPORT IN US	20100315	94	56	9.4	5.6	49	42	19	2010	03	15	10YR LAGGED NORMALS	3/15/2010
GHCND:USW00093817	EVANSVILLE REGIONAL AIRPORT IN US	20100316	161	50	16.1	5.0	61	41	14	2010	03	16	10YR LAGGED NORMALS	3/16/2010
GHCND:USW00093817	EVANSVILLE REGIONAL AIRPORT IN US	20100317	167	50	16.7	5.0	62	41	13	2010	03	17	10YR LAGGED NORMALS	3/17/2010
GHCND:USW00093817	EVANSVILLE REGIONAL AIRPORT IN US	20100318	189	22	18.9	2.2	66	36	14	2010	03	18	10YR LAGGED NORMALS	3/18/2010
GHCND:USW00093817	EVANSVILLE REGIONAL AIRPORT IN US	20100319	206	22	20.6	2.2	69	36	12	2010	03	19	10YR LAGGED NORMALS	3/19/2010
GHCND:USW00093817	EVANSVILLE REGIONAL AIRPORT IN US	20100320	217	39	21.7	3.9	71	39	10	2010	03	20	10YR LAGGED NORMALS	3/20/2010
GHCND:USW00093817	EVANSVILLE REGIONAL AIRPORT IN US	20100321	128	83	12.8	8.3	56	47	14	2010	03	21	10YR LAGGED NORMALS	3/21/2010
GHCND:USW00093817	EVANSVILLE REGIONAL AIRPORT IN US	20100322	89	17	8.9	1.7	48	35	23	2010	03	22	10YR LAGGED NORMALS	3/22/2010

GHCND:USW00093817	EVANSVILLE REGIONAL AIRPORT IN US	20100323	178	6	17.8	0.6	64	33	16	2010	03	23	10YR LAGGED NORMALS	3/23/2010
GHCND:USW00093817	EVANSVILLE REGIONAL AIRPORT IN US	20100324	206	39	20.6	3.9	69	39	11	2010	03	24	10YR LAGGED NORMALS	3/24/2010
GHCND:USW00093817	EVANSVILLE REGIONAL AIRPORT IN US	20100325	144	39	14.4	3.9	58	39	16	2010	03	25	10YR LAGGED NORMALS	3/25/2010
GHCND:USW00093817	EVANSVILLE REGIONAL AIRPORT IN US	20100326	117	11	11.7	1.1	53	34	21	2010	03	26	10YR LAGGED NORMALS	3/26/2010
GHCND:USW00093817	EVANSVILLE REGIONAL AIRPORT IN US	20100327	183	11	18.3	1.1	65	34	15	2010	03	27	10YR LAGGED NORMALS	3/27/2010
GHCND:USW00093817	EVANSVILLE REGIONAL AIRPORT IN US	20100328	150	44	15.0	4.4	59	40	15	2010	03	28	10YR LAGGED NORMALS	3/28/2010
GHCND:USW00093817	EVANSVILLE REGIONAL AIRPORT IN US	20100329	150	33	15.0	3.3	59	38	16	2010	03	29	10YR LAGGED NORMALS	3/29/2010
GHCND:USW00093817	EVANSVILLE REGIONAL AIRPORT IN US	20100330	178	6	17.8	0.6	64	33	16	2010	03	30	10YR LAGGED NORMALS	3/30/2010
GHCND:USW00093817	EVANSVILLE REGIONAL AIRPORT IN US	20100331	261	61	26.1	6.1	79	43	4	2010	03	31	10YR LAGGED NORMALS	3/31/2010
GHCND:USW00093817	EVANSVILLE REGIONAL AIRPORT IN US	20100401	278	94	27.8	9.4	82	49	0	2010	04	01	10YR LAGGED NORMALS	4/1/2010
GHCND:USW00093817	EVANSVILLE REGIONAL AIRPORT IN US	20100402	267	128	26.7	12.8	80	55	0	2010	04	02	10YR LAGGED NORMALS	4/2/2010
GHCND:USW00093817	EVANSVILLE REGIONAL AIRPORT IN US	20100403	211	72	21.1	7.2	70	45	7	2010	04	03	10YR LAGGED NORMALS	4/3/2010
GHCND:USW00093817	EVANSVILLE REGIONAL AIRPORT IN US	20100404	267	67	26.7	6.7	80	44	3	2010	04	04	10YR LAGGED NORMALS	4/4/2010
GHCND:USW00093817	EVANSVILLE REGIONAL AIRPORT IN US	20100405	278	156	27.8	15.6	82	60	0	2010	04	05	10YR LAGGED NORMALS	4/5/2010
GHCND:USW00093817	EVANSVILLE REGIONAL AIRPORT IN US	20100406	283	183	28.3	18.3	83	65	0	2010	04	06	10YR LAGGED NORMALS	4/6/2010
GHCND:USW00093817	EVANSVILLE REGIONAL AIRPORT IN US	20100407	222	139	22.2	13.9	72	57	0	2010	04	07	10YR LAGGED NORMALS	4/7/2010
GHCND:USW00093817	EVANSVILLE REGIONAL AIRPORT IN US	20100408	144	56	14.4	5.6	58	42	15	2010	04	08	10YR LAGGED NORMALS	4/8/2010
GHCND:USW00093817	EVANSVILLE REGIONAL AIRPORT IN US	20100409	178	22	17.8	2.2	64	36	15	2010	04	09	10YR LAGGED NORMALS	4/9/2010
GHCND:USW00093817	EVANSVILLE REGIONAL AIRPORT IN US	20100410	222	39	22.2	3.9	72	39	9	2010	04	10	10YR LAGGED NORMALS	4/10/2010
GHCND:USW00093817	EVANSVILLE REGIONAL AIRPORT IN US	20100411	244	56	24.4	5.6	76	42	6	2010	04	11	10YR LAGGED NORMALS	4/11/2010
GHCND:USW00093817	EVANSVILLE REGIONAL AIRPORT IN US	20100412	261	78	26.1	7.8	79	46	2	2010	04	12	10YR LAGGED NORMALS	4/12/2010
GHCND:USW00093817	EVANSVILLE REGIONAL AIRPORT IN US	20100413	289	89	28.9	8.9	84	48	0	2010	04	13	10YR LAGGED NORMALS	4/13/2010
GHCND:USW00093817	EVANSVILLE REGIONAL AIRPORT IN US	20100414	300	106	30.0	10.6	86	51	0	2010	04	14	10YR LAGGED NORMALS	4/14/2010
GHCND:USW00093817	EVANSVILLE REGIONAL AIRPORT IN US	20100415	289	117	28.9	11.7	84	53	0	2010	04	15	10YR LAGGED NORMALS	4/15/2010
GHCND:USW00093817	EVANSVILLE REGIONAL AIRPORT IN US	20100416	283	133	28.3	13.3	83	56	0	2010	04	16	10YR LAGGED NORMALS	4/16/2010
GHCND:USW00093817	EVANSVILLE REGIONAL AIRPORT IN US	20100417	183	50	18.3	5.0	65	41	12	2010	04	17	10YR LAGGED NORMALS	4/17/2010
GHCND:USW00093817	EVANSVILLE REGIONAL AIRPORT IN US	20100418	178	22	17.8	2.2	64	36	15	2010	04	18	10YR LAGGED NORMALS	4/18/2010
GHCND:USW00093817	EVANSVILLE REGIONAL AIRPORT IN US	20100419	189	56	18.9	5.6	66	42	11	2010	04	19	10YR LAGGED NORMALS	4/19/2010
GHCND:USW00093817	EVANSVILLE REGIONAL AIRPORT IN US	20100420	217	83	21.7	8.3	71	47	6	2010	04	20	10YR LAGGED NORMALS	4/20/2010
GHCND:USW00093817	EVANSVILLE REGIONAL AIRPORT IN US	20100421	228	61	22.8	6.1	73	43	7	2010	04	21	10YR LAGGED NORMALS	4/21/2010
GHCND:USW00093817	EVANSVILLE REGIONAL AIRPORT IN US	20100422	239	106	23.9	10.6	75	51	2	2010	04	22	10YR LAGGED NORMALS	4/22/2010
GHCND:USW00093817	EVANSVILLE REGIONAL AIRPORT IN US	20100423	261	150	26.1	15.0	79	59	0	2010	04	23	10YR LAGGED NORMALS	4/23/2010
GHCND:USW00093817	EVANSVILLE REGIONAL AIRPORT IN US	20100424	211	133	21.1	13.3	70	56	2	2010	04	24	10YR LAGGED NORMALS	4/24/2010
GHCND:USW00093817	EVANSVILLE REGIONAL AIRPORT IN US	20100425	161	122	16.1	12.2	61	54	7	2010	04	25	10YR LAGGED NORMALS	4/25/2010
GHCND:USW00093817	EVANSVILLE REGIONAL AIRPORT IN US	20100426	172	111	17.2	11.1	63	52	7	2010	04	26	10YR LAGGED NORMALS	4/26/2010
GHCND:USW00093817	EVANSVILLE REGIONAL AIRPORT IN US	20100427	161	67	16.1	6.7	61	44	12	2010	04	27	10YR LAGGED NORMALS	4/27/2010
GHCND:USW00093817	EVANSVILLE REGIONAL AIRPORT IN US	20100428	189	50	18.9	5.0	66	41	11	2010	04	28	10YR LAGGED NORMALS	4/28/2010
GHCND:USW00093817	EVANSVILLE REGIONAL AIRPORT IN US	20100429	250	83	25.0	8.3	77	47	3	2010	04	29	10YR LAGGED NORMALS	4/29/2010
GHCND:USW00093817	EVANSVILLE REGIONAL AIRPORT IN US	20100430	267	161	26.7	16.1	80	61	0	2010	04	30	10YR LAGGED NORMALS	4/30/2010
GHCND:USW00093817	EVANSVILLE REGIONAL AIRPORT IN US	20100501	228	172	22.8	17.2	73	63	0	2010	05	01	10YR LAGGED NORMALS	5/1/2010
GHCND:USW00093817	EVANSVILLE REGIONAL AIRPORT IN US	20100502	250	167	25.0	16.7	77	62	0	2010	05	02	10YR LAGGED NORMALS	5/2/2010
GHCND:USW00093817	EVANSVILLE REGIONAL AIRPORT IN US	20100503	256	117	25.6	11.7	78	53	0	2010	05	03	10YR LAGGED NORMALS	5/3/2010
GHCND:USW00093817	EVANSVILLE REGIONAL AIRPORT IN US	20100504	256	111	25.6	11.1	78	52	0	2010	05	04	10YR LAGGED NORMALS	5/4/2010
GHCND:USW00093817	EVANSVILLE REGIONAL AIRPORT IN US	20100505	283	133	28.3	13.3	83	56	0	2010	05	05	10YR LAGGED NORMALS	5/5/2010
GHCND:USW00093817	EVANSVILLE REGIONAL AIRPORT IN US	20100506	250	122	25.0	12.2	77	54	0	2010	05	06	10YR LAGGED NORMALS	5/6/2010
GHCND:USW00093817	EVANSVILLE REGIONAL AIRPORT IN US	20100507	289	139	28.9	13.9	84	57	0	2010	05	07	10YR LAGGED NORMALS	5/7/2010
GHCND:USW00093817	EVANSVILLE REGIONAL AIRPORT IN US	20100508	150	61	15.0	6.1	59	43	14	2010	05	08	10YR LAGGED NORMALS	5/8/2010
GHCND:USW00093817	EVANSVILLE REGIONAL AIRPORT IN US	20100509	167	33	16.7	3.3	62	38	15	2010	05	09	10YR LAGGED NORMALS	5/9/2010
GHCND:USW00093817	EVANSVILLE REGIONAL AIRPORT IN US	20100510	167	67	16.7	6.7	62	44	12	2010	05	10	10YR LAGGED NORMALS	5/10/2010
GHCND:USW00093817	EVANSVILLE REGIONAL AIRPORT IN US	20100511	267	128	26.7	12.8	80	55	0	2010	05	11	10YR LAGGED NORMALS	5/11/2010
GHCND:USW00093817	EVANSVILLE REGIONAL AIRPORT IN US	20100512	278	189	27.8	18.9	82	66	0	2010	05	12	10YR LAGGED NORMALS	5/12/2010
GHCND:USW00093817	EVANSVILLE REGIONAL AIRPORT IN US	20100513	283	200	28.3	20.0	83	68	0	2010	05	13	10YR LAGGED NORMALS	5/13/2010
GHCND:USW00093817	EVANSVILLE REGIONAL AIRPORT IN US	20100514	239	144	23.9	14.4	75	58	0	2010	05	14	10YR LAGGED NORMALS	5/14/2010
GHCND:USW00093817	EVANSVILLE REGIONAL AIRPORT IN US	20100515	222	133	22.2	13.3	72	56	1	2010	05	15	10YR LAGGED NORMALS	5/15/2010
GHCND:USW00093817	EVANSVILLE REGIONAL AIRPORT IN US	20100516	206	150	20.6	15.0	69	59	1	2010	05	16	10YR LAGGED NORMALS	5/16/2010
GHCND:USW00093817	EVANSVILLE REGIONAL AIRPORT IN US	20100517	228	139	22.8	13.9	73	57	0	2010	05	17	10YR LAGGED NORMALS	5/17/2010
GHCND:USW00093817	EVANSVILLE REGIONAL AIRPORT IN US	20100518	206	128	20.6	12.8	69	55	3	2010	05	18	10YR LAGGED NORMALS	5/18/2010
GHCND:USW00093817	EVANSVILLE REGIONAL AIRPORT IN US	20100519	206	111	20.6	11.1	69	52	4	2010	05	19	10YR LAGGED NORMALS	5/19/2010
GHCND:USW00093817	EVANSVILLE REGIONAL AIRPORT IN US	20100520	189	144	18.9	14.4	66	58	3	2010	05	20	10YR LAGGED NORMALS	5/20/2010
GHCND:USW00093817	EVANSVILLE REGIONAL AIRPORT IN US	20100521	261	156	26.1	15.6	79	60	0	2010	05	21	10YR LAGGED NORMALS	5/21/2010
GHCND:USW00093817	EVANSVILLE REGIONAL AIRPORT IN US	20100522	278	128	27.8	12.8	82	55	0	2010	05	22	10YR LAGGED NORMALS	5/22/2010
GHCND:USW00093817	EVANSVILLE REGIONAL AIRPORT IN US	20100523	322	161	32.2	16.1	90	61	0	2010	05	23	10YR LAGGED NORMALS	5/23/2010
GHCND:USW00093817	EVANSVILLE REGIONAL AIRPORT IN US	20100524	328	206	32.8	20.6	91	69	0	2010	05	24	10YR LAGGED NORMALS	5/24/2010
GHCND:USW00093817	EVANSVILLE REGIONAL AIRPORT IN US	20100525	311	183	31.1	18.3	88	65	0	2010	05	25	10YR LAGGED NORMALS	5/25/2010
GHCND:USW00093817	EVANSVILLE REGIONAL AIRPORT IN US	20100526	322	183	32.2	18.3	90	65	0	2010	05	26	10YR LAGGED NORMALS	5/26/2010
GHCND:USW00093817	EVANSVILLE REGIONAL AIRPORT IN US	20100527	317	206	31.7	20.6	89	69	0	2010	05	27	10YR LAGGED NORMALS	5/27/2010
GHCND:USW00093817	EVANSVILLE REGIONAL AIRPORT IN US	20100528	306	172	30.6	17.2	87	63	0	2010	05	28	10YR LAGGED NORMALS	5/28/2010
GHCND:USW00093817	EVANSVILLE REGIONAL AIRPORT IN US	20100529	317	189	31.7	18.9	89	66	0	2010	05	29	10YR LAGGED NORMALS	5/29/2010
GHCND:USW00093817	EVANSVILLE REGIONAL AIRPORT IN US	20100530	311	194	31.1	19.4	88	67	0	2010	05	30	10YR LAGGED NORMALS	5/30/2010
GHCND:USW00093817	EVANSVILLE REGIONAL AIRPORT IN US	20100531	289	200	28.9	20.0	84	68	0	2010	05	31	10YR LAGGED NORMALS	5/31/2010
GHCND:USW00093817	EVANSVILLE REGIONAL AIRPORT IN US	20100601	311	189	31.1	18.9	88	66	0	2010	06	01	10YR LAGGED NORMALS	6/1/2010
GHCND:USW00093817	EVANSVILLE REGIONAL AIRPORT IN US	20100602	311	200	31.1	20.0	88	68	0	2010	06	02	10YR LAGGED NORMALS	6/2/2010
GHCND:USW00093817	EVANSVILLE REGIONAL AIRPORT IN US	20100603	306	194	30.6	19.4	87	67	0	2010	06	03	10YR LAGGED NORMALS	6/3/2010
GHCND:USW00093817	EVANSVILLE REGIONAL AIRPORT IN US	20100604	317	194	31.7	19.4	89	67	0	2010	06	04	10YR LAGGED NORMALS	6/4/2010
GHCND:USW00093817	EVANSVILLE REGIONAL AIRPORT IN US	20100605	317	228	31.7	22.8	89	73	0	2010	06	05	10YR LAGGED NORMALS	6/5/2010
GHCND:USW00093817	EVANSVILLE REGIONAL AIRPORT IN US	20100606	272	183	27.2	18.3	81	65	0	2010	06	06	10YR LAGGED NORMALS	6/6/2010
GHCND:USW00093817	EVANSVILLE REGIONAL AIRPORT IN US	20100607	283	167	28.3	16.7	83	62	0	2010	06	07	10YR LAGGED NORMALS	6/7/2010
GHCND:USW00093817	EVANSVILLE REGIONAL AIRPORT IN US	20100608	306	167	30.6	16.7	87	62	0	2010	06	08	10YR LAGGED NORMALS	6/8/2010
GHCND:USW00093817	EVANSVILLE REGIONAL AIRPORT IN US	20100609	294	206	29.4	20.6	85	69	0	2010	06	09	10YR LAGGED NORMALS	6/9/2010
GHCND:USW00093817	EVANSVILLE REGIONAL AIRPORT IN US	20100610	317	172	31.7	17.2	89	63	0	2010	06	10	10YR LAGGED NORMALS	6/10/2010
GHCND:USW00093817	EVANSVILLE REGIONAL AIRPORT IN US	20100611	311	217	31.1	21.7	88	71	0	2010	06	11	10YR LAGGED NORMALS	6/11/2010
GHCND:USW00093817	EVANSVILLE REGIONAL AIRPORT IN US	20100612	339	244	33.9	24.4	93	76	0	2010	06	12	10YR LAGGED NORMALS	6/12/2010
GHCND:USW00093817	EVANSVILLE REGIONAL AIRPORT IN US	20100613	333	222	33.3	22.2	92	72	0	2010	06	13	10YR LAGGED NORMALS	6/13/2010
GHCND:USW00093817	EVANSVILLE REGIONAL AIRPORT IN US	20100614	339	211	33.9	21.1	93	70	0	2010	06	14	10YR LAGGED NORMALS	6/14/2010
GHCND:USW00093817	EVANSVILLE REGIONAL AIRPORT IN US	20100615	344	206	34.4	20.6	94	69	0	2010	06	15	10YR LAGGED NORMALS	6/15/2010
GHCND:USW00093817	EVANSVILLE REGIONAL AIRPORT IN US	20100616	306	194	30.6	19.4	87	67	0	2010	06	16	10YR LAGGED NORMALS	6/16/2010
GHCND:USW00093817	EVANSVILLE REGIONAL AIRPORT IN US	20100617	294	194	29.4	19.4	85	67	0	2010	06	17	10YR LAGGED NORMALS	6/17/2010
GHCND:USW00093817	EVANSVILLE REGIONAL AIRPORT IN US	20100618	339	211	33.9	21.1	93	70	0	2010	06	18	10YR LAGGED NORMALS	6/18/2010
GHCND:USW00093817	EVANSVILLE REGIONAL AIRPORT IN US	20100619	317	200	31.7	20.0	89	68	0	2010	06	19	10YR LAGGED NORMALS	6/19/2010
GHCND:USW00093817	EVANSVILLE REGIONAL AIRPORT IN US	20100620	344	200	34.4	20.0	94	68	0	2010	06	20	10YR LAGGED NORMALS	6/20/2010
GHCND:USW00093817	EVANSVILLE REGIONAL AIRPORT IN US	20100621	350	239	35.0	23.9	95	75	0	2010	06	21	10YR LAGGED NORMALS	6/21/2010
GHCND:USW00093817	EVANSVILLE REGIONAL AIRPORT IN US	20100622	339	228	33.9	22.8	93	73	0	2010	06	22	10YR LAGGED NORMALS	6/22/2010
GHCND:USW00093817	EVANSVILLE REGIONAL AIRPORT IN US	20100623	339	250	33.9	25.0	93	77	0	2010	06	23	10YR LAGGED NORMALS	6/23/2010
GHCND:USW00093817	EVANSVILLE REGIONAL AIRPORT IN US	20100624	311	206	31.1	20.6	88	69	0	2010	06	24	10YR LAGGED NORMALS	6/24/2010
GHCND:USW00093817	EVANSVILLE REGIONAL AIRPORT IN US	20100625	322	183	32.2	18.3	90	65	0	2010	06	25	10YR LAGGED NORMALS	6/25/2010
GHCND:USW00093817	EVANSVILLE REGIONAL AIRPORT IN US	20100626	344	211	34.4	21.1	94	70	0	2010	06	26	10YR LAGGED NORMALS	6/26/2010
GHCND:USW00093817	EVANSVILLE REGIONAL AIRPORT IN US	20100627	344	222	34.4	22.2	94	72	0	2010	06	27	10YR LAGGED NORMALS	6/27/2010

GHCND:USW00093817	EVANSVILLE REGIONAL AIRPORT IN US	20100628	317	217	31.7	21.7	89	71	0	2010	06	28	10YR LAGGED NORMALS	6/28/2010
GHCND:USW00093817	EVANSVILLE REGIONAL AIRPORT IN US	20100629	289	189	28.9	18.9	84	66	0	2010	06	29	10YR LAGGED NORMALS	6/29/2010
GHCND:USW00093817	EVANSVILLE REGIONAL AIRPORT IN US	20100630	278	161	27.8	16.1	82	61	0	2010	06	30	10YR LAGGED NORMALS	6/30/2010
GHCND:USW00093817	EVANSVILLE REGIONAL AIRPORT IN US	20100701	289	144	28.9	14.4	84	58	0	2010	07	01	10YR LAGGED NORMALS	7/1/2010
GHCND:USW00093817	EVANSVILLE REGIONAL AIRPORT IN US	20100702	294	133	29.4	13.3	85	56	0	2010	07	02	10YR LAGGED NORMALS	7/2/2010
GHCND:USW00093817	EVANSVILLE REGIONAL AIRPORT IN US	20100703	328	150	32.8	15.0	91	59	0	2010	07	03	10YR LAGGED NORMALS	7/3/2010
GHCND:USW00093817	EVANSVILLE REGIONAL AIRPORT IN US	20100704	333	222	33.3	22.2	92	72	0	2010	07	04	10YR LAGGED NORMALS	7/4/2010
GHCND:USW00093817	EVANSVILLE REGIONAL AIRPORT IN US	20100705	328	206	32.8	20.6	91	69	0	2010	07	05	10YR LAGGED NORMALS	7/5/2010
GHCND:USW00093817	EVANSVILLE REGIONAL AIRPORT IN US	20100706	350	189	35.0	18.9	95	66	0	2010	07	06	10YR LAGGED NORMALS	7/6/2010
GHCND:USW00093817	EVANSVILLE REGIONAL AIRPORT IN US	20100707	350	211	35.0	21.1	95	70	0	2010	07	07	10YR LAGGED NORMALS	7/7/2010
GHCND:USW00093817	EVANSVILLE REGIONAL AIRPORT IN US	20100708	350	233	35.0	23.3	95	74	0	2010	07	08	10YR LAGGED NORMALS	7/8/2010
GHCND:USW00093817	EVANSVILLE REGIONAL AIRPORT IN US	20100709	306	206	30.6	20.6	87	69	0	2010	07	09	10YR LAGGED NORMALS	7/9/2010
GHCND:USW00093817	EVANSVILLE REGIONAL AIRPORT IN US	20100710	317	194	31.7	19.4	89	67	0	2010	07	10	10YR LAGGED NORMALS	7/10/2010
GHCND:USW00093817	EVANSVILLE REGIONAL AIRPORT IN US	20100711	322	172	32.2	17.2	90	63	0	2010	07	11	10YR LAGGED NORMALS	7/11/2010
GHCND:USW00093817	EVANSVILLE REGIONAL AIRPORT IN US	20100712	294	217	29.4	21.7	85	71	0	2010	07	12	10YR LAGGED NORMALS	7/12/2010
GHCND:USW00093817	EVANSVILLE REGIONAL AIRPORT IN US	20100713	322	217	32.2	21.7	90	71	0	2010	07	13	10YR LAGGED NORMALS	7/13/2010
GHCND:USW00093817	EVANSVILLE REGIONAL AIRPORT IN US	20100714	350	217	35.0	21.7	95	71	0	2010	07	14	10YR LAGGED NORMALS	7/14/2010
GHCND:USW00093817	EVANSVILLE REGIONAL AIRPORT IN US	20100715	356	228	35.6	22.8	96	73	0	2010	07	15	10YR LAGGED NORMALS	7/15/2010
GHCND:USW00093817	EVANSVILLE REGIONAL AIRPORT IN US	20100716	339	228	33.9	22.8	93	73	0	2010	07	16	10YR LAGGED NORMALS	7/16/2010
GHCND:USW00093817	EVANSVILLE REGIONAL AIRPORT IN US	20100717	328	233	32.8	23.3	91	74	0	2010	07	17	10YR LAGGED NORMALS	7/17/2010
GHCND:USW00093817	EVANSVILLE REGIONAL AIRPORT IN US	20100718	300	228	30.0	22.8	86	73	0	2010	07	18	10YR LAGGED NORMALS	7/18/2010
GHCND:USW00093817	EVANSVILLE REGIONAL AIRPORT IN US	20100719	328	211	32.8	21.1	91	70	0	2010	07	19	10YR LAGGED NORMALS	7/19/2010
GHCND:USW00093817	EVANSVILLE REGIONAL AIRPORT IN US	20100720	322	211	32.2	21.1	90	70	0	2010	07	20	10YR LAGGED NORMALS	7/20/2010
GHCND:USW00093817	EVANSVILLE REGIONAL AIRPORT IN US	20100721	306	239	30.6	23.9	87	75	0	2010	07	21	10YR LAGGED NORMALS	7/21/2010
GHCND:USW00093817	EVANSVILLE REGIONAL AIRPORT IN US	20100722	350	233	35.0	23.3	95	74	0	2010	07	22	10YR LAGGED NORMALS	7/22/2010
GHCND:USW00093817	EVANSVILLE REGIONAL AIRPORT IN US	20100723	350	244	35.0	24.4	95	76	0	2010	07	23	10YR LAGGED NORMALS	7/23/2010
GHCND:USW00093817	EVANSVILLE REGIONAL AIRPORT IN US	20100724	356	239	35.6	23.9	96	75	0	2010	07	24	10YR LAGGED NORMALS	7/24/2010
GHCND:USW00093817	EVANSVILLE REGIONAL AIRPORT IN US	20100725	333	244	33.3	24.4	92	76	0	2010	07	25	10YR LAGGED NORMALS	7/25/2010
GHCND:USW00093817	EVANSVILLE REGIONAL AIRPORT IN US	20100726	322	222	32.2	22.2	90	72	0	2010	07	26	10YR LAGGED NORMALS	7/26/2010
GHCND:USW00093817	EVANSVILLE REGIONAL AIRPORT IN US	20100727	322	233	32.2	23.3	90	74	0	2010	07	27	10YR LAGGED NORMALS	7/27/2010
GHCND:USW00093817	EVANSVILLE REGIONAL AIRPORT IN US	20100728	328	233	32.8	23.3	91	74	0	2010	07	28	10YR LAGGED NORMALS	7/28/2010
GHCND:USW00093817	EVANSVILLE REGIONAL AIRPORT IN US	20100729	328	228	32.8	22.8	91	73	0	2010	07	29	10YR LAGGED NORMALS	7/29/2010
GHCND:USW00093817	EVANSVILLE REGIONAL AIRPORT IN US	20100730	311	200	31.1	20.0	88	68	0	2010	07	30	10YR LAGGED NORMALS	7/30/2010
GHCND:USW00093817	EVANSVILLE REGIONAL AIRPORT IN US	20100731	339	206	33.9	20.6	93	69	0	2010	07	31	10YR LAGGED NORMALS	7/31/2010
GHCND:USW00093817	EVANSVILLE REGIONAL AIRPORT IN US	20100801	306	217	30.6	21.7	87	71	0	2010	08	01	10YR LAGGED NORMALS	8/1/2010
GHCND:USW00093817	EVANSVILLE REGIONAL AIRPORT IN US	20100802	344	194	34.4	19.4	94	67	0	2010	08	02	10YR LAGGED NORMALS	8/2/2010
GHCND:USW00093817	EVANSVILLE REGIONAL AIRPORT IN US	20100803	367	211	36.7	21.1	98	70	0	2010	08	03	10YR LAGGED NORMALS	8/3/2010
GHCND:USW00093817	EVANSVILLE REGIONAL AIRPORT IN US	20100804	389	261	38.9	26.1	102	79	0	2010	08	04	10YR LAGGED NORMALS	8/4/2010
GHCND:USW00093817	EVANSVILLE REGIONAL AIRPORT IN US	20100805	328	228	32.8	22.8	91	73	0	2010	08	05	10YR LAGGED NORMALS	8/5/2010
GHCND:USW00093817	EVANSVILLE REGIONAL AIRPORT IN US	20100806	317	200	31.7	20.0	89	68	0	2010	08	06	10YR LAGGED NORMALS	8/6/2010
GHCND:USW00093817	EVANSVILLE REGIONAL AIRPORT IN US	20100807	322	167	32.2	16.7	90	62	0	2010	08	07	10YR LAGGED NORMALS	8/7/2010
GHCND:USW00093817	EVANSVILLE REGIONAL AIRPORT IN US	20100808	350	172	35.0	17.2	95	63	0	2010	08	08	10YR LAGGED NORMALS	8/8/2010
GHCND:USW00093817	EVANSVILLE REGIONAL AIRPORT IN US	20100809	372	217	37.2	21.7	99	71	0	2010	08	09	10YR LAGGED NORMALS	8/9/2010
GHCND:USW00093817	EVANSVILLE REGIONAL AIRPORT IN US	20100810	372	244	37.2	24.4	99	76	0	2010	08	10	10YR LAGGED NORMALS	8/10/2010
GHCND:USW00093817	EVANSVILLE REGIONAL AIRPORT IN US	20100811	372	256	37.2	25.6	99	78	0	2010	08	11	10YR LAGGED NORMALS	8/11/2010
GHCND:USW00093817	EVANSVILLE REGIONAL AIRPORT IN US	20100812	383	233	38.3	23.3	101	74	0	2010	08	12	10YR LAGGED NORMALS	8/12/2010
GHCND:USW00093817	EVANSVILLE REGIONAL AIRPORT IN US	20100813	372	228	37.2	22.8	99	73	0	2010	08	13	10YR LAGGED NORMALS	8/13/2010
GHCND:USW00093817	EVANSVILLE REGIONAL AIRPORT IN US	20100814	372	244	37.2	24.4	99	76	0	2010	08	14	10YR LAGGED NORMALS	8/14/2010
GHCND:USW00093817	EVANSVILLE REGIONAL AIRPORT IN US	20100815	361	239	36.1	23.9	97	75	0	2010	08	15	10YR LAGGED NORMALS	8/15/2010
GHCND:USW00093817	EVANSVILLE REGIONAL AIRPORT IN US	20100816	328	200	32.8	20.0	91	68	0	2010	08	16	10YR LAGGED NORMALS	8/16/2010
GHCND:USW00093817	EVANSVILLE REGIONAL AIRPORT IN US	20100817	339	172	33.9	17.2	93	63	0	2010	08	17	10YR LAGGED NORMALS	8/17/2010
GHCND:USW00093817	EVANSVILLE REGIONAL AIRPORT IN US	20100818	333	228	33.3	22.8	92	73	0	2010	08	18	10YR LAGGED NORMALS	8/18/2010
GHCND:USW00093817	EVANSVILLE REGIONAL AIRPORT IN US	20100819	350	200	35.0	20.0	95	68	0	2010	08	19	10YR LAGGED NORMALS	8/19/2010
GHCND:USW00093817	EVANSVILLE REGIONAL AIRPORT IN US	20100820	356	189	35.6	18.9	96	66	0	2010	08	20	10YR LAGGED NORMALS	8/20/2010
GHCND:USW00093817	EVANSVILLE REGIONAL AIRPORT IN US	20100821	333	233	33.3	23.3	92	74	0	2010	08	21	10YR LAGGED NORMALS	8/21/2010
GHCND:USW00093817	EVANSVILLE REGIONAL AIRPORT IN US	20100822	344	222	34.4	22.2	94	72	0	2010	08	22	10YR LAGGED NORMALS	8/22/2010
GHCND:USW00093817	EVANSVILLE REGIONAL AIRPORT IN US	20100823	322	189	32.2	18.9	90	66	0	2010	08	23	10YR LAGGED NORMALS	8/23/2010
GHCND:USW00093817	EVANSVILLE REGIONAL AIRPORT IN US	20100824	317	189	31.7	18.9	89	66	0	2010	08	24	10YR LAGGED NORMALS	8/24/2010
GHCND:USW00093817	EVANSVILLE REGIONAL AIRPORT IN US	20100825	306	189	30.6	18.9	87	66	0	2010	08	25	10YR LAGGED NORMALS	8/25/2010
GHCND:USW00093817	EVANSVILLE REGIONAL AIRPORT IN US	20100826	289	139	28.9	13.9	84	57	0	2010	08	26	10YR LAGGED NORMALS	8/26/2010
GHCND:USW00093817	EVANSVILLE REGIONAL AIRPORT IN US	20100827	311	122	31.1	12.2	88	54	0	2010	08	27	10YR LAGGED NORMALS	8/27/2010
GHCND:USW00093817	EVANSVILLE REGIONAL AIRPORT IN US	20100828	350	156	35.0	15.6	95	60	0	2010	08	28	10YR LAGGED NORMALS	8/28/2010
GHCND:USW00093817	EVANSVILLE REGIONAL AIRPORT IN US	20100829	344	211	34.4	21.1	94	70	0	2010	08	29	10YR LAGGED NORMALS	8/29/2010
GHCND:USW00093817	EVANSVILLE REGIONAL AIRPORT IN US	20100830	333	228	33.3	22.8	92	73	0	2010	08	30	10YR LAGGED NORMALS	8/30/2010
GHCND:USW00093817	EVANSVILLE REGIONAL AIRPORT IN US	20100831	344	189	34.4	18.9	94	66	0	2010	08	31	10YR LAGGED NORMALS	8/31/2010
GHCND:USW00093817	EVANSVILLE REGIONAL AIRPORT IN US	20100901	333	200	33.3	20.0	92	68	0	2010	09	01	10YR LAGGED NORMALS	9/1/2010
GHCND:USW00093817	EVANSVILLE REGIONAL AIRPORT IN US	20100902	328	189	32.8	18.9	91	66	0	2010	09	02	10YR LAGGED NORMALS	9/2/2010
GHCND:USW00093817	EVANSVILLE REGIONAL AIRPORT IN US	20100903	278	156	27.8	15.6	82	60	0	2010	09	03	10YR LAGGED NORMALS	9/3/2010
GHCND:USW00093817	EVANSVILLE REGIONAL AIRPORT IN US	20100904	261	111	26.1	11.1	79	52	0	2010	09	04	10YR LAGGED NORMALS	9/4/2010
GHCND:USW00093817	EVANSVILLE REGIONAL AIRPORT IN US	20100905	283	83	28.3	8.3	83	47	0	2010	09	05	10YR LAGGED NORMALS	9/5/2010
GHCND:USW00093817	EVANSVILLE REGIONAL AIRPORT IN US	20100906	339	128	33.9	12.8	93	55	0	2010	09	06	10YR LAGGED NORMALS	9/6/2010
GHCND:USW00093817	EVANSVILLE REGIONAL AIRPORT IN US	20100907	361	172	36.1	17.2	97	63	0	2010	09	07	10YR LAGGED NORMALS	9/7/2010
GHCND:USW00093817	EVANSVILLE REGIONAL AIRPORT IN US	20100908	294	150	29.4	15.0	85	59	0	2010	09	08	10YR LAGGED NORMALS	9/8/2010
GHCND:USW00093817	EVANSVILLE REGIONAL AIRPORT IN US	20100909	256	128	25.6	12.8	78	55	0	2010	09	09	10YR LAGGED NORMALS	9/9/2010
GHCND:USW00093817	EVANSVILLE REGIONAL AIRPORT IN US	20100910	211	161	21.1	16.1	70	61	0	2010	09	10	10YR LAGGED NORMALS	9/10/2010
GHCND:USW00093817	EVANSVILLE REGIONAL AIRPORT IN US	20100911	289	172	28.9	17.2	84	63	0	2010	09	11	10YR LAGGED NORMALS	9/11/2010
GHCND:USW00093817	EVANSVILLE REGIONAL AIRPORT IN US	20100912	300	144	30.0	14.4	86	58	0	2010	09	12	10YR LAGGED NORMALS	9/12/2010
GHCND:USW00093817	EVANSVILLE REGIONAL AIRPORT IN US	20100913	328	122	32.8	12.2	91	54	0	2010	09	13	10YR LAGGED NORMALS	9/13/2010
GHCND:USW00093817	EVANSVILLE REGIONAL AIRPORT IN US	20100914	322	150	32.2	15.0	90	59	0	2010	09	14	10YR LAGGED NORMALS	9/14/2010
GHCND:USW00093817	EVANSVILLE REGIONAL AIRPORT IN US	20100915	344	150	34.4	15.0	94	59	0	2010	09	15	10YR LAGGED NORMALS	9/15/2010
GHCND:USW00093817	EVANSVILLE REGIONAL AIRPORT IN US	20100916	306	178	30.6	17.8	87	64	0	2010	09	16	10YR LAGGED NORMALS	9/16/2010
GHCND:USW00093817	EVANSVILLE REGIONAL AIRPORT IN US	20100917	294	128	29.4	12.8	85	55	0	2010	09	17	10YR LAGGED NORMALS	9/17/2010
GHCND:USW00093817	EVANSVILLE REGIONAL AIRPORT IN US	20100918	339	122	33.9	12.2	93	54	0	2010	09	18	10YR LAGGED NORMALS	9/18/2010
GHCND:USW00093817	EVANSVILLE REGIONAL AIRPORT IN US	20100919	317	167	31.7	16.7	89	62	0	2010	09	19	10YR LAGGED NORMALS	9/19/2010
GHCND:USW00093817	EVANSVILLE REGIONAL AIRPORT IN US	20100920	344	172	34.4	17.2	94	63	0	2010	09	20	10YR LAGGED NORMALS	9/20/2010
GHCND:USW00093817	EVANSVILLE REGIONAL AIRPORT IN US	20100921	367	194	36.7	19.4	98	67	0	2010	09	21	10YR LAGGED NORMALS	9/21/2010
GHCND:USW00093817	EVANSVILLE REGIONAL AIRPORT IN US	20100922	344	194	34.4	19.4	94	67	0	2010	09	22	10YR LAGGED NORMALS	9/22/2010
GHCND:USW00093817	EVANSVILLE REGIONAL AIRPORT IN US	20100923	356	172	35.6	17.2	96	63	0	2010	09	23	10YR LAGGED NORMALS	9/23/2010
GHCND:USW00093817	EVANSVILLE REGIONAL AIRPORT IN US	20100924	322	178	32.2	17.8	90	64	0	2010	09	24	10YR LAGGED NORMALS	9/24/2010
GHCND:USW00093817	EVANSVILLE REGIONAL AIRPORT IN US	20100925	272	117	27.2	11.7	81	53	0	2010	09	25	10YR LAGGED NORMALS	9/25/2010
GHCND:USW00093817	EVANSVILLE REGIONAL AIRPORT IN US	20100926	194	128	19.4	12.8	67	55	4	2010	09	26	10YR LAGGED NORMALS	9/26/2010
GHCND:USW00093817	EVANSVILLE REGIONAL AIRPORT IN US	20100927	244	117	24.4	11.7	76	53	0	2010	09	27	10YR LAGGED NORMALS	9/27/2010
GHCND:USW00093817	EVANSVILLE REGIONAL AIRPORT IN US	20100928	239	78	23.9	7.8	75	46	4	2010	09	28	10YR LAGGED NORMALS	9/28/2010
GHCND:USW00093817	EVANSVILLE REGIONAL AIRPORT IN US	20100929	278	67	27.8	6.7	82	44	2	2010	09	29	10YR LAGGED NORMALS	9/29/2010
GHCND:USW00093817	EVANSVILLE REGIONAL AIRPORT IN US	20100930	294	89	29.4	8.9	85	48	0	2010	09	30	10YR LAGGED NORMALS	9/30/2010
GHCND:USW00093817	EVANSVILLE REGIONAL AIRPORT IN US	20101001	250	94	25.0	9.4	77	49	2	2010	10	01	10YR LAGGED NORMALS	10/1/2010
GHCND:USW00093817	EVANSVILLE REGIONAL AIRPORT IN US	20101002	222	67	22.2	6.7	72	44	7	2010	10	02	10YR LAGGED NORMALS	10/2/2010

GHCND:USW00093817	EVANSVILLE REGIONAL AIRPORT IN US	20101003	172	39	17.2	3.9	63	39	14	2010	10	03	10YR LAGGED NORMALS	10/3/2010
GHCND:USW00093817	EVANSVILLE REGIONAL AIRPORT IN US	20101004	189	17	18.9	1.7	66	35	14	2010	10	04	10YR LAGGED NORMALS	10/4/2010
GHCND:USW00093817	EVANSVILLE REGIONAL AIRPORT IN US	20101005	211	22	21.1	2.2	70	36	12	2010	10	05	10YR LAGGED NORMALS	10/5/2010
GHCND:USW00093817	EVANSVILLE REGIONAL AIRPORT IN US	20101006	256	44	25.6	4.4	78	40	6	2010	10	06	10YR LAGGED NORMALS	10/6/2010
GHCND:USW00093817	EVANSVILLE REGIONAL AIRPORT IN US	20101007	289	106	28.9	10.6	84	51	0	2010	10	07	10YR LAGGED NORMALS	10/7/2010
GHCND:USW00093817	EVANSVILLE REGIONAL AIRPORT IN US	20101008	300	61	30.0	6.1	86	43	0	2010	10	08	10YR LAGGED NORMALS	10/8/2010
GHCND:USW00093817	EVANSVILLE REGIONAL AIRPORT IN US	20101009	306	72	30.6	7.2	87	45	0	2010	10	09	10YR LAGGED NORMALS	10/9/2010
GHCND:USW00093817	EVANSVILLE REGIONAL AIRPORT IN US	20101010	311	89	31.1	8.9	88	48	0	2010	10	10	10YR LAGGED NORMALS	10/10/2010
GHCND:USW00093817	EVANSVILLE REGIONAL AIRPORT IN US	20101011	328	106	32.8	10.6	91	51	0	2010	10	11	10YR LAGGED NORMALS	10/11/2010
GHCND:USW00093817	EVANSVILLE REGIONAL AIRPORT IN US	20101012	278	150	27.8	15.0	82	59	0	2010	10	12	10YR LAGGED NORMALS	10/12/2010
GHCND:USW00093817	EVANSVILLE REGIONAL AIRPORT IN US	20101013	261	117	26.1	11.7	79	53	0	2010	10	13	10YR LAGGED NORMALS	10/13/2010
GHCND:USW00093817	EVANSVILLE REGIONAL AIRPORT IN US	20101014	217	72	21.7	7.2	71	45	7	2010	10	14	10YR LAGGED NORMALS	10/14/2010
GHCND:USW00093817	EVANSVILLE REGIONAL AIRPORT IN US	20101015	217	61	21.7	6.1	71	43	8	2010	10	15	10YR LAGGED NORMALS	10/15/2010
GHCND:USW00093817	EVANSVILLE REGIONAL AIRPORT IN US	20101016	233	33	23.3	3.3	74	38	9	2010	10	16	10YR LAGGED NORMALS	10/16/2010
GHCND:USW00093817	EVANSVILLE REGIONAL AIRPORT IN US	20101017	283	72	28.3	7.2	83	45	1	2010	10	17	10YR LAGGED NORMALS	10/17/2010
GHCND:USW00093817	EVANSVILLE REGIONAL AIRPORT IN US	20101018	289	100	28.9	10.0	84	50	0	2010	10	18	10YR LAGGED NORMALS	10/18/2010
GHCND:USW00093817	EVANSVILLE REGIONAL AIRPORT IN US	20101019	206	83	20.6	8.3	69	47	7	2010	10	19	10YR LAGGED NORMALS	10/19/2010
GHCND:USW00093817	EVANSVILLE REGIONAL AIRPORT IN US	20101020	233	28	23.3	2.8	74	37	9	2010	10	20	10YR LAGGED NORMALS	10/20/2010
GHCND:USW00093817	EVANSVILLE REGIONAL AIRPORT IN US	20101021	211	44	21.1	4.4	70	40	10	2010	10	21	10YR LAGGED NORMALS	10/21/2010
GHCND:USW00093817	EVANSVILLE REGIONAL AIRPORT IN US	20101022	228	6	22.8	0.6	73	33	12	2010	10	22	10YR LAGGED NORMALS	10/22/2010
GHCND:USW00093817	EVANSVILLE REGIONAL AIRPORT IN US	20101023	267	111	26.7	11.1	80	52	0	2010	10	23	10YR LAGGED NORMALS	10/23/2010
GHCND:USW00093817	EVANSVILLE REGIONAL AIRPORT IN US	20101024	261	167	26.1	16.7	79	62	0	2010	10	24	10YR LAGGED NORMALS	10/24/2010
GHCND:USW00093817	EVANSVILLE REGIONAL AIRPORT IN US	20101025	256	172	25.6	17.2	78	63	0	2010	10	25	10YR LAGGED NORMALS	10/25/2010
GHCND:USW00093817	EVANSVILLE REGIONAL AIRPORT IN US	20101026	256	100	25.6	10.0	78	50	1	2010	10	26	10YR LAGGED NORMALS	10/26/2010
GHCND:USW00093817	EVANSVILLE REGIONAL AIRPORT IN US	20101027	256	94	25.6	9.4	78	49	1	2010	10	27	10YR LAGGED NORMALS	10/27/2010
GHCND:USW00093817	EVANSVILLE REGIONAL AIRPORT IN US	20101028	161	44	16.1	4.4	61	40	14	2010	10	28	10YR LAGGED NORMALS	10/28/2010
GHCND:USW00093817	EVANSVILLE REGIONAL AIRPORT IN US	20101029	139	-6	13.9	(0.6)	57	31	21	2010	10	29	10YR LAGGED NORMALS	10/29/2010
GHCND:USW00093817	EVANSVILLE REGIONAL AIRPORT IN US	20101030	200	-17	20.0	(1.7)	68	29	16	2010	10	30	10YR LAGGED NORMALS	10/30/2010
GHCND:USW00093817	EVANSVILLE REGIONAL AIRPORT IN US	20101031	194	33	19.4	3.3	67	38	12	2010	10	31	10YR LAGGED NORMALS	10/31/2010
GHCND:USW00093817	EVANSVILLE REGIONAL AIRPORT IN US	20101101	172	50	17.2	5.0	63	41	13	2010	11	01	10YR LAGGED NORMALS	11/1/2010
GHCND:USW00093817	EVANSVILLE REGIONAL AIRPORT IN US	20101102	172	44	17.2	4.4	63	40	13	2010	11	02	10YR LAGGED NORMALS	11/2/2010
GHCND:USW00093817	EVANSVILLE REGIONAL AIRPORT IN US	20101103	172	56	17.2	5.6	63	42	12	2010	11	03	10YR LAGGED NORMALS	11/3/2010
GHCND:USW00093817	EVANSVILLE REGIONAL AIRPORT IN US	20101104	139	56	13.9	5.6	57	42	15	2010	11	04	10YR LAGGED NORMALS	11/4/2010
GHCND:USW00093817	EVANSVILLE REGIONAL AIRPORT IN US	20101105	94	-28	9.4	(2.8)	49	27	27	2010	11	05	10YR LAGGED NORMALS	11/5/2010
GHCND:USW00093817	EVANSVILLE REGIONAL AIRPORT IN US	20101106	94	-50	9.4	(5.0)	49	23	29	2010	11	06	10YR LAGGED NORMALS	11/6/2010
GHCND:USW00093817	EVANSVILLE REGIONAL AIRPORT IN US	20101107	167	-39	16.7	(3.9)	62	25	21	2010	11	07	10YR LAGGED NORMALS	11/7/2010
GHCND:USW00093817	EVANSVILLE REGIONAL AIRPORT IN US	20101108	206	0	20.6	-	69	32	14	2010	11	08	10YR LAGGED NORMALS	11/8/2010
GHCND:USW00093817	EVANSVILLE REGIONAL AIRPORT IN US	20101109	228	17	22.8	1.7	73	35	11	2010	11	09	10YR LAGGED NORMALS	11/9/2010
GHCND:USW00093817	EVANSVILLE REGIONAL AIRPORT IN US	20101110	233	28	23.3	2.8	74	37	9	2010	11	10	10YR LAGGED NORMALS	11/10/2010
GHCND:USW00093817	EVANSVILLE REGIONAL AIRPORT IN US	20101111	261	39	26.1	3.9	79	39	6	2010	11	11	10YR LAGGED NORMALS	11/11/2010
GHCND:USW00093817	EVANSVILLE REGIONAL AIRPORT IN US	20101112	244	22	24.4	2.2	76	36	9	2010	11	12	10YR LAGGED NORMALS	11/12/2010
GHCND:USW00093817	EVANSVILLE REGIONAL AIRPORT IN US	20101113	172	56	17.2	5.6	63	42	12	2010	11	13	10YR LAGGED NORMALS	11/13/2010
GHCND:USW00093817	EVANSVILLE REGIONAL AIRPORT IN US	20101114	117	0	11.7	-	53	32	22	2010	11	14	10YR LAGGED NORMALS	11/14/2010
GHCND:USW00093817	EVANSVILLE REGIONAL AIRPORT IN US	20101115	100	-28	10.0	(2.8)	50	27	25	2010	11	15	10YR LAGGED NORMALS	11/15/2010
GHCND:USW00093817	EVANSVILLE REGIONAL AIRPORT IN US	20101116	61	-6	6.1	(0.6)	43	31	28	2010	11	16	10YR LAGGED NORMALS	11/16/2010
GHCND:USW00093817	EVANSVILLE REGIONAL AIRPORT IN US	20101117	133	22	13.3	2.2	56	36	19	2010	11	17	10YR LAGGED NORMALS	11/17/2010
GHCND:USW00093817	EVANSVILLE REGIONAL AIRPORT IN US	20101118	78	50	7.8	5.0	46	41	21	2010	11	18	10YR LAGGED NORMALS	11/18/2010
GHCND:USW00093817	EVANSVILLE REGIONAL AIRPORT IN US	20101119	106	39	10.6	3.9	51	39	20	2010	11	19	10YR LAGGED NORMALS	11/19/2010
GHCND:USW00093817	EVANSVILLE REGIONAL AIRPORT IN US	20101120	122	0	12.2	-	54	32	22	2010	11	20	10YR LAGGED NORMALS	11/20/2010
GHCND:USW00093817	EVANSVILLE REGIONAL AIRPORT IN US	20101121	183	33	18.3	3.3	65	38	13	2010	11	21	10YR LAGGED NORMALS	11/21/2010
GHCND:USW00093817	EVANSVILLE REGIONAL AIRPORT IN US	20101122	222	167	22.2	16.7	72	62	0	2010	11	22	10YR LAGGED NORMALS	11/22/2010
GHCND:USW00093817	EVANSVILLE REGIONAL AIRPORT IN US	20101123	178	6	17.8	0.6	64	33	16	2010	11	23	10YR LAGGED NORMALS	11/23/2010
GHCND:USW00093817	EVANSVILLE REGIONAL AIRPORT IN US	20101124	178	-6	17.8	(0.6)	64	31	17	2010	11	24	10YR LAGGED NORMALS	11/24/2010
GHCND:USW00093817	EVANSVILLE REGIONAL AIRPORT IN US	20101125	194	0	19.4	-	67	32	15	2010	11	25	10YR LAGGED NORMALS	11/25/2010
GHCND:USW00093817	EVANSVILLE REGIONAL AIRPORT IN US	20101126	44	-44	4.4	(4.4)	40	24	33	2010	11	26	10YR LAGGED NORMALS	11/26/2010
GHCND:USW00093817	EVANSVILLE REGIONAL AIRPORT IN US	20101127	67	-39	6.7	(3.9)	44	25	30	2010	11	27	10YR LAGGED NORMALS	11/27/2010
GHCND:USW00093817	EVANSVILLE REGIONAL AIRPORT IN US	20101128	94	-50	9.4	(5.0)	49	23	29	2010	11	28	10YR LAGGED NORMALS	11/28/2010
GHCND:USW00093817	EVANSVILLE REGIONAL AIRPORT IN US	20101129	139	33	13.9	3.3	57	38	17	2010	11	29	10YR LAGGED NORMALS	11/29/2010
GHCND:USW00093817	EVANSVILLE REGIONAL AIRPORT IN US	20101130	133	0	13.3	-	56	32	21	2010	11	30	10YR LAGGED NORMALS	11/30/2010
GHCND:USW00093817	EVANSVILLE REGIONAL AIRPORT IN US	20101201	17	-39	1.7	(3.9)	35	25	35	2010	12	01	10YR LAGGED NORMALS	12/1/2010
GHCND:USW00093817	EVANSVILLE REGIONAL AIRPORT IN US	20101202	50	-56	5.0	(5.6)	41	22	33	2010	12	02	10YR LAGGED NORMALS	12/2/2010
GHCND:USW00093817	EVANSVILLE REGIONAL AIRPORT IN US	20101203	61	-56	6.1	(5.6)	43	22	32	2010	12	03	10YR LAGGED NORMALS	12/3/2010
GHCND:USW00093817	EVANSVILLE REGIONAL AIRPORT IN US	20101204	50	-6	5.0	(0.6)	41	31	29	2010	12	04	10YR LAGGED NORMALS	12/4/2010
GHCND:USW00093817	EVANSVILLE REGIONAL AIRPORT IN US	20101205	0	-50	-	(5.0)	32	23	37	2010	12	05	10YR LAGGED NORMALS	12/5/2010
GHCND:USW00093817	EVANSVILLE REGIONAL AIRPORT IN US	20101206	-22	-67	(2.2)	(6.7)	28	20	41	2010	12	06	10YR LAGGED NORMALS	12/6/2010
GHCND:USW00093817	EVANSVILLE REGIONAL AIRPORT IN US	20101207	-11	-89	(1.1)	(8.9)	30	16	42	2010	12	07	10YR LAGGED NORMALS	12/7/2010
GHCND:USW00093817	EVANSVILLE REGIONAL AIRPORT IN US	20101208	11	-94	1.1	(9.4)	34	15	40	2010	12	08	10YR LAGGED NORMALS	12/8/2010
GHCND:USW00093817	EVANSVILLE REGIONAL AIRPORT IN US	20101209	33	-100	3.3	(10.0)	38	14	39	2010	12	09	10YR LAGGED NORMALS	12/9/2010
GHCND:USW00093817	EVANSVILLE REGIONAL AIRPORT IN US	20101210	100	-17	10.0	(1.7)	50	29	25	2010	12	10	10YR LAGGED NORMALS	12/10/2010
GHCND:USW00093817	EVANSVILLE REGIONAL AIRPORT IN US	20101211	94	-17	9.4	(1.7)	49	29	26	2010	12	11	10YR LAGGED NORMALS	12/11/2010
GHCND:USW00093817	EVANSVILLE REGIONAL AIRPORT IN US	20101212	-17	-78	(1.7)	(7.8)	29	18	41	2010	12	12	10YR LAGGED NORMALS	12/12/2010
GHCND:USW00093817	EVANSVILLE REGIONAL AIRPORT IN US	20101213	-78	-133	(7.8)	(13.3)	18	8	52	2010	12	13	10YR LAGGED NORMALS	12/13/2010
GHCND:USW00093817	EVANSVILLE REGIONAL AIRPORT IN US	20101214	-50	-167	(5.0)	(16.7)	23	2	52	2010	12	14	10YR LAGGED NORMALS	12/14/2010
GHCND:USW00093817	EVANSVILLE REGIONAL AIRPORT IN US	20101215	-11	-67	(1.1)	(6.7)	30	20	40	2010	12	15	10YR LAGGED NORMALS	12/15/2010
GHCND:USW00093817	EVANSVILLE REGIONAL AIRPORT IN US	20101216	0	-22	-	(2.2)	32	28	35	2010	12	16	10YR LAGGED NORMALS	12/16/2010
GHCND:USW00093817	EVANSVILLE REGIONAL AIRPORT IN US	20101217	-17	-33	(1.7)	(3.3)	29	26	37	2010	12	17	10YR LAGGED NORMALS	12/17/2010
GHCND:USW00093817	EVANSVILLE REGIONAL AIRPORT IN US	20101218	0	-78	-	(7.8)	32	18	40	2010	12	18	10YR LAGGED NORMALS	12/18/2010
GHCND:USW00093817	EVANSVILLE REGIONAL AIRPORT IN US	20101219	6	-89	0.6	(8.9)	33	16	40	2010	12	19	10YR LAGGED NORMALS	12/19/2010
GHCND:USW00093817	EVANSVILLE REGIONAL AIRPORT IN US	20101220	33	-56	3.3	(5.6)	38	22	35	2010	12	20	10YR LAGGED NORMALS	12/20/2010
GHCND:USW00093817	EVANSVILLE REGIONAL AIRPORT IN US	20101221	67	28	6.7	2.8	44	37	24	2010	12	21	10YR LAGGED NORMALS	12/21/2010
GHCND:USW00093817	EVANSVILLE REGIONAL AIRPORT IN US	20101222	39	-17	3.9	(1.7)	39	29	31	2010	12	22	10YR LAGGED NORMALS	12/22/2010
GHCND:USW00093817	EVANSVILLE REGIONAL AIRPORT IN US	20101223	56	-72	5.6	(7.2)	42	19	34	2010	12	23	10YR LAGGED NORMALS	12/23/2010
GHCND:USW00093817	EVANSVILLE REGIONAL AIRPORT IN US	20101224	22	-11	2.2	(1.1)	36	30	32	2010	12	24	10YR LAGGED NORMALS	12/24/2010
GHCND:USW00093817	EVANSVILLE REGIONAL AIRPORT IN US	20101225	6	-17	0.6	(1.7)	33	29	34	2010	12	25	10YR LAGGED NORMALS	12/25/2010
GHCND:USW00093817	EVANSVILLE REGIONAL AIRPORT IN US	20101226	0	-44	-	(4.4)	32	24	37	2010	12	26	10YR LAGGED NORMALS	12/26/2010
GHCND:USW00093817	EVANSVILLE REGIONAL AIRPORT IN US	20101227	-22	-89	(2.2)	(8.9)	28	16	43	2010	12	27	10YR LAGGED NORMALS	12/27/2010
GHCND:USW00093817	EVANSVILLE REGIONAL AIRPORT IN US	20101228	33	-111	3.3	(11.1)	38	12	40	2010	12	28	10YR LAGGED NORMALS	12/28/2010
GHCND:USW00093817	EVANSVILLE REGIONAL AIRPORT IN US	20101229	50	-28	5.0	(2.8)	41	27	31	2010	12	29	10YR LAGGED NORMALS	12/29/2010
GHCND:USW00093817	EVANSVILLE REGIONAL AIRPORT IN US	20101230	144	50	14.4	5.0	58	41	15	2010	12	30	10YR LAGGED NORMALS	12/30/2010
GHCND:USW00093817	EVANSVILLE REGIONAL AIRPORT IN US	20101231	178	106	17.8	10.6	64	51	7	2010	12	31	10YR LAGGED NORMALS	12/31/2010
GHCND:USW00093817	EVANSVILLE REGIONAL AIRPORT IN US	20110101	144	-44	14.4	(4.4)	58	24	24	2011	01	01	10YR LAGGED NORMALS	1/1/2011
GHCND:USW00093817	EVANSVILLE REGIONAL AIRPORT IN US	20110102	6	-72	0.6	(7.2)	33	19	39	2011	01	02	10YR LAGGED NORMALS	1/2/2011
GHCND:USW00093817	EVANSVILLE REGIONAL AIRPORT IN US	20110103	56	-61	5.6	(6.1)	42	21	33	2011	01	03	10YR LAGGED NORMALS	1/3/2011
GHCND:USW00093817	EVANSVILLE REGIONAL AIRPORT IN US	20110104	61	-67	6.1	(6.7)	43	20	33	2011	01	04	10YR LAGGED NORMALS	1/4/2011
GHCND:USW00093817	EVANSVILLE REGIONAL AIRPORT IN US	20110105	28	-78	2.8	(7.8)	37	18	37	2011	01	05	10YR LAGGED NORMALS	1/5/2011
GHCND:USW00093817	EVANSVILLE REGIONAL AIRPORT IN US	20110106	50	-61	5.0	(6.1)	41	21	34	2011	01	06	10YR LAGGED NORMALS	1/6/2011
GHCND:USW00093817	EVANSVILLE REGIONAL AIRPORT IN US	20110107	17	-39	1.7	(3.9)	35	25	35	2011	01	07	10YR LAGGED NORMALS	1/7/2011

GHCND:USW00093817	EVANSVILLE REGIONAL AIRPORT IN US	20110108	-39	-117	(3.9)	(11.7)	25	11	47	2011	01	08	10YR LAGGED NORMALS	1/8/2011
GHCND:USW00093817	EVANSVILLE REGIONAL AIRPORT IN US	20110109	-11	-133	(1.1)	(13.3)	30	8	46	2011	01	09	10YR LAGGED NORMALS	1/9/2011
GHCND:USW00093817	EVANSVILLE REGIONAL AIRPORT IN US	20110110	0	-28	-	(2.8)	32	27	35	2011	01	10	10YR LAGGED NORMALS	1/10/2011
GHCND:USW00093817	EVANSVILLE REGIONAL AIRPORT IN US	20110111	-6	-72	(0.6)	(7.2)	31	19	40	2011	01	11	10YR LAGGED NORMALS	1/11/2011
GHCND:USW00093817	EVANSVILLE REGIONAL AIRPORT IN US	20110112	-61	-83	(6.1)	(8.3)	21	17	46	2011	01	12	10YR LAGGED NORMALS	1/12/2011
GHCND:USW00093817	EVANSVILLE REGIONAL AIRPORT IN US	20110113	-39	-94	(3.9)	(9.4)	25	15	45	2011	01	13	10YR LAGGED NORMALS	1/13/2011
GHCND:USW00093817	EVANSVILLE REGIONAL AIRPORT IN US	20110114	28	-61	2.8	(6.1)	37	21	36	2011	01	14	10YR LAGGED NORMALS	1/14/2011
GHCND:USW00093817	EVANSVILLE REGIONAL AIRPORT IN US	20110115	67	-28	6.7	(2.8)	44	27	29	2011	01	15	10YR LAGGED NORMALS	1/15/2011
GHCND:USW00093817	EVANSVILLE REGIONAL AIRPORT IN US	20110116	11	-67	1.1	(6.7)	34	20	38	2011	01	16	10YR LAGGED NORMALS	1/16/2011
GHCND:USW00093817	EVANSVILLE REGIONAL AIRPORT IN US	20110117	61	-61	6.1	(6.1)	43	21	33	2011	01	17	10YR LAGGED NORMALS	1/17/2011
GHCND:USW00093817	EVANSVILLE REGIONAL AIRPORT IN US	20110118	72	6	7.2	0.6	45	33	26	2011	01	18	10YR LAGGED NORMALS	1/18/2011
GHCND:USW00093817	EVANSVILLE REGIONAL AIRPORT IN US	20110119	6	-17	0.6	(1.7)	33	29	34	2011	01	19	10YR LAGGED NORMALS	1/19/2011
GHCND:USW00093817	EVANSVILLE REGIONAL AIRPORT IN US	20110120	-11	-111	(1.1)	(11.1)	30	12	44	2011	01	20	10YR LAGGED NORMALS	1/20/2011
GHCND:USW00093817	EVANSVILLE REGIONAL AIRPORT IN US	20110121	-89	-156	(8.9)	(15.6)	16	4	55	2011	01	21	10YR LAGGED NORMALS	1/21/2011
GHCND:USW00093817	EVANSVILLE REGIONAL AIRPORT IN US	20110122	-28	-133	(2.8)	(13.3)	27	8	47	2011	01	22	10YR LAGGED NORMALS	1/22/2011
GHCND:USW00093817	EVANSVILLE REGIONAL AIRPORT IN US	20110123	-6	-56	(0.6)	(5.6)	31	22	38	2011	01	23	10YR LAGGED NORMALS	1/23/2011
GHCND:USW00093817	EVANSVILLE REGIONAL AIRPORT IN US	20110124	39	-17	3.9	(1.7)	39	29	31	2011	01	24	10YR LAGGED NORMALS	1/24/2011
GHCND:USW00093817	EVANSVILLE REGIONAL AIRPORT IN US	20110125	28	-22	2.8	(2.2)	37	28	32	2011	01	25	10YR LAGGED NORMALS	1/25/2011
GHCND:USW00093817	EVANSVILLE REGIONAL AIRPORT IN US	20110126	0	-28	-	(2.8)	32	27	35	2011	01	26	10YR LAGGED NORMALS	1/26/2011
GHCND:USW00093817	EVANSVILLE REGIONAL AIRPORT IN US	20110127	33	-61	3.3	(6.1)	38	21	35	2011	01	27	10YR LAGGED NORMALS	1/27/2011
GHCND:USW00093817	EVANSVILLE REGIONAL AIRPORT IN US	20110128	39	-17	3.9	(1.7)	39	29	31	2011	01	28	10YR LAGGED NORMALS	1/28/2011
GHCND:USW00093817	EVANSVILLE REGIONAL AIRPORT IN US	20110129	89	-17	8.9	(1.7)	48	29	26	2011	01	29	10YR LAGGED NORMALS	1/29/2011
GHCND:USW00093817	EVANSVILLE REGIONAL AIRPORT IN US	20110130	100	-17	10.0	(1.7)	50	29	25	2011	01	30	10YR LAGGED NORMALS	1/30/2011
GHCND:USW00093817	EVANSVILLE REGIONAL AIRPORT IN US	20110131	50	-11	5.0	(1.1)	41	30	29	2011	01	31	10YR LAGGED NORMALS	1/31/2011
GHCND:USW00093817	EVANSVILLE REGIONAL AIRPORT IN US	20110201	122	-28	12.2	(2.8)	54	27	24	2011	02	01	10YR LAGGED NORMALS	2/1/2011
GHCND:USW00093817	EVANSVILLE REGIONAL AIRPORT IN US	20110202	-28	-67	(2.8)	(6.7)	27	20	41	2011	02	02	10YR LAGGED NORMALS	2/2/2011
GHCND:USW00093817	EVANSVILLE REGIONAL AIRPORT IN US	20110203	-6	-111	(0.6)	(11.1)	31	12	43	2011	02	03	10YR LAGGED NORMALS	2/3/2011
GHCND:USW00093817	EVANSVILLE REGIONAL AIRPORT IN US	20110204	28	-83	2.8	(8.3)	37	17	38	2011	02	04	10YR LAGGED NORMALS	2/4/2011
GHCND:USW00093817	EVANSVILLE REGIONAL AIRPORT IN US	20110205	6	-11	0.6	(1.1)	33	30	33	2011	02	05	10YR LAGGED NORMALS	2/5/2011
GHCND:USW00093817	EVANSVILLE REGIONAL AIRPORT IN US	20110206	61	-6	6.1	(0.6)	43	31	28	2011	02	06	10YR LAGGED NORMALS	2/6/2011
GHCND:USW00093817	EVANSVILLE REGIONAL AIRPORT IN US	20110207	33	-22	3.3	(2.2)	38	28	32	2011	02	07	10YR LAGGED NORMALS	2/7/2011
GHCND:USW00093817	EVANSVILLE REGIONAL AIRPORT IN US	20110208	-22	-100	(2.2)	(10.0)	28	14	44	2011	02	08	10YR LAGGED NORMALS	2/8/2011
GHCND:USW00093817	EVANSVILLE REGIONAL AIRPORT IN US	20110209	-67	-122	(6.7)	(12.2)	20	10	50	2011	02	09	10YR LAGGED NORMALS	2/9/2011
GHCND:USW00093817	EVANSVILLE REGIONAL AIRPORT IN US	20110210	-28	-144	(2.8)	(14.4)	27	6	48	2011	02	10	10YR LAGGED NORMALS	2/10/2011
GHCND:USW00093817	EVANSVILLE REGIONAL AIRPORT IN US	20110211	22	-111	2.2	(11.1)	36	12	41	2011	02	11	10YR LAGGED NORMALS	2/11/2011
GHCND:USW00093817	EVANSVILLE REGIONAL AIRPORT IN US	20110212	94	-28	9.4	(2.8)	49	27	27	2011	02	12	10YR LAGGED NORMALS	2/12/2011
GHCND:USW00093817	EVANSVILLE REGIONAL AIRPORT IN US	20110213	150	11	15.0	1.1	59	34	18	2011	02	13	10YR LAGGED NORMALS	2/13/2011
GHCND:USW00093817	EVANSVILLE REGIONAL AIRPORT IN US	20110214	106	-22	10.6	(2.2)	51	28	25	2011	02	14	10YR LAGGED NORMALS	2/14/2011
GHCND:USW00093817	EVANSVILLE REGIONAL AIRPORT IN US	20110215	122	-50	12.2	(5.0)	54	23	26	2011	02	15	10YR LAGGED NORMALS	2/15/2011
GHCND:USW00093817	EVANSVILLE REGIONAL AIRPORT IN US	20110216	222	67	22.2	6.7	72	44	7	2011	02	16	10YR LAGGED NORMALS	2/16/2011
GHCND:USW00093817	EVANSVILLE REGIONAL AIRPORT IN US	20110217	189	111	18.9	11.1	66	52	6	2011	02	17	10YR LAGGED NORMALS	2/17/2011
GHCND:USW00093817	EVANSVILLE REGIONAL AIRPORT IN US	20110218	189	0	18.9	-	66	32	16	2011	02	18	10YR LAGGED NORMALS	2/18/2011
GHCND:USW00093817	EVANSVILLE REGIONAL AIRPORT IN US	20110219	133	-11	13.3	(1.1)	56	30	22	2011	02	19	10YR LAGGED NORMALS	2/19/2011
GHCND:USW00093817	EVANSVILLE REGIONAL AIRPORT IN US	20110220	222	50	22.2	5.0	72	41	8	2011	02	20	10YR LAGGED NORMALS	2/20/2011
GHCND:USW00093817	EVANSVILLE REGIONAL AIRPORT IN US	20110221	194	56	19.4	5.6	67	42	10	2011	02	21	10YR LAGGED NORMALS	2/21/2011
GHCND:USW00093817	EVANSVILLE REGIONAL AIRPORT IN US	20110222	61	-33	6.1	(3.3)	43	26	30	2011	02	22	10YR LAGGED NORMALS	2/22/2011
GHCND:USW00093817	EVANSVILLE REGIONAL AIRPORT IN US	20110223	94	-50	9.4	(5.0)	49	23	29	2011	02	23	10YR LAGGED NORMALS	2/23/2011
GHCND:USW00093817	EVANSVILLE REGIONAL AIRPORT IN US	20110224	94	56	9.4	5.6	49	42	19	2011	02	24	10YR LAGGED NORMALS	2/24/2011
GHCND:USW00093817	EVANSVILLE REGIONAL AIRPORT IN US	20110225	56	11	5.6	1.1	42	34	27	2011	02	25	10YR LAGGED NORMALS	2/25/2011
GHCND:USW00093817	EVANSVILLE REGIONAL AIRPORT IN US	20110226	72	17	7.2	1.7	45	35	25	2011	02	26	10YR LAGGED NORMALS	2/26/2011
GHCND:USW00093817	EVANSVILLE REGIONAL AIRPORT IN US	20110227	200	22	20.0	2.2	68	36	13	2011	02	27	10YR LAGGED NORMALS	2/27/2011
GHCND:USW00093817	EVANSVILLE REGIONAL AIRPORT IN US	20110228	206	-22	20.6	(2.2)	69	28	16	2011	02	28	10YR LAGGED NORMALS	2/28/2011
GHCND:USW00093817	EVANSVILLE REGIONAL AIRPORT IN US	20110301	100	-33	10.0	(3.3)	50	26	27	2011	03	01	10YR LAGGED NORMALS	3/1/2011
GHCND:USW00093817	EVANSVILLE REGIONAL AIRPORT IN US	20110302	150	-17	15.0	(1.7)	59	29	21	2011	03	02	10YR LAGGED NORMALS	3/2/2011
GHCND:USW00093817	EVANSVILLE REGIONAL AIRPORT IN US	20110303	172	6	17.2	0.6	63	33	17	2011	03	03	10YR LAGGED NORMALS	3/3/2011
GHCND:USW00093817	EVANSVILLE REGIONAL AIRPORT IN US	20110304	156	111	15.6	11.1	60	52	9	2011	03	04	10YR LAGGED NORMALS	3/4/2011
GHCND:USW00093817	EVANSVILLE REGIONAL AIRPORT IN US	20110305	133	17	13.3	1.7	56	35	19	2011	03	05	10YR LAGGED NORMALS	3/5/2011
GHCND:USW00093817	EVANSVILLE REGIONAL AIRPORT IN US	20110306	33	0	3.3	-	38	32	30	2011	03	06	10YR LAGGED NORMALS	3/6/2011
GHCND:USW00093817	EVANSVILLE REGIONAL AIRPORT IN US	20110307	78	-28	7.8	(2.8)	46	27	28	2011	03	07	10YR LAGGED NORMALS	3/7/2011
GHCND:USW00093817	EVANSVILLE REGIONAL AIRPORT IN US	20110308	139	28	13.9	2.8	57	37	18	2011	03	08	10YR LAGGED NORMALS	3/8/2011
GHCND:USW00093817	EVANSVILLE REGIONAL AIRPORT IN US	20110309	122	50	12.2	5.0	54	41	17	2011	03	09	10YR LAGGED NORMALS	3/9/2011
GHCND:USW00093817	EVANSVILLE REGIONAL AIRPORT IN US	20110310	56	28	5.6	2.8	42	37	25	2011	03	10	10YR LAGGED NORMALS	3/10/2011
GHCND:USW00093817	EVANSVILLE REGIONAL AIRPORT IN US	20110311	117	-17	11.7	(1.7)	53	29	24	2011	03	11	10YR LAGGED NORMALS	3/11/2011
GHCND:USW00093817	EVANSVILLE REGIONAL AIRPORT IN US	20110312	200	56	20.0	5.6	68	42	10	2011	03	12	10YR LAGGED NORMALS	3/12/2011
GHCND:USW00093817	EVANSVILLE REGIONAL AIRPORT IN US	20110313	117	22	11.7	2.2	53	36	20	2011	03	13	10YR LAGGED NORMALS	3/13/2011
GHCND:USW00093817	EVANSVILLE REGIONAL AIRPORT IN US	20110314	61	39	6.1	3.9	43	39	24	2011	03	14	10YR LAGGED NORMALS	3/14/2011
GHCND:USW00093817	EVANSVILLE REGIONAL AIRPORT IN US	20110315	72	50	7.2	5.0	45	41	22	2011	03	15	10YR LAGGED NORMALS	3/15/2011
GHCND:USW00093817	EVANSVILLE REGIONAL AIRPORT IN US	20110316	156	17	15.6	1.7	60	35	17	2011	03	16	10YR LAGGED NORMALS	3/16/2011
GHCND:USW00093817	EVANSVILLE REGIONAL AIRPORT IN US	20110317	244	67	24.4	6.7	76	44	5	2011	03	17	10YR LAGGED NORMALS	3/17/2011
GHCND:USW00093817	EVANSVILLE REGIONAL AIRPORT IN US	20110318	228	94	22.8	9.4	73	49	4	2011	03	18	10YR LAGGED NORMALS	3/18/2011
GHCND:USW00093817	EVANSVILLE REGIONAL AIRPORT IN US	20110319	178	78	17.8	7.8	64	46	10	2011	03	19	10YR LAGGED NORMALS	3/19/2011
GHCND:USW00093817	EVANSVILLE REGIONAL AIRPORT IN US	20110320	261	67	26.1	6.7	79	44	3	2011	03	20	10YR LAGGED NORMALS	3/20/2011
GHCND:USW00093817	EVANSVILLE REGIONAL AIRPORT IN US	20110321	261	150	26.1	15.0	79	59	0	2011	03	21	10YR LAGGED NORMALS	3/21/2011
GHCND:USW00093817	EVANSVILLE REGIONAL AIRPORT IN US	20110322	233	122	23.3	12.2	74	54	1	2011	03	22	10YR LAGGED NORMALS	3/22/2011
GHCND:USW00093817	EVANSVILLE REGIONAL AIRPORT IN US	20110323	256	72	25.6	7.2	78	45	3	2011	03	23	10YR LAGGED NORMALS	3/23/2011
GHCND:USW00093817	EVANSVILLE REGIONAL AIRPORT IN US	20110324	78	28	7.8	2.8	46	37	23	2011	03	24	10YR LAGGED NORMALS	3/24/2011
GHCND:USW00093817	EVANSVILLE REGIONAL AIRPORT IN US	20110325	44	22	4.4	2.2	40	36	27	2011	03	25	10YR LAGGED NORMALS	3/25/2011
GHCND:USW00093817	EVANSVILLE REGIONAL AIRPORT IN US	20110326	67	0	6.7	-	44	32	27	2011	03	26	10YR LAGGED NORMALS	3/26/2011
GHCND:USW00093817	EVANSVILLE REGIONAL AIRPORT IN US	20110327	89	-11	8.9	(1.1)	48	30	26	2011	03	27	10YR LAGGED NORMALS	3/27/2011
GHCND:USW00093817	EVANSVILLE REGIONAL AIRPORT IN US	20110328	117	0	11.7	-	53	32	22	2011	03	28	10YR LAGGED NORMALS	3/28/2011
GHCND:USW00093817	EVANSVILLE REGIONAL AIRPORT IN US	20110329	111	50	11.1	5.0	52	41	18	2011	03	29	10YR LAGGED NORMALS	3/29/2011
GHCND:USW00093817	EVANSVILLE REGIONAL AIRPORT IN US	20110330	100	6	10.0	0.6	50	33	23	2011	03	30	10YR LAGGED NORMALS	3/30/2011
GHCND:USW00093817	EVANSVILLE REGIONAL AIRPORT IN US	20110331	117	-11	11.7	(1.1)	53	30	23	2011	03	31	10YR LAGGED NORMALS	3/31/2011
GHCND:USW00093817	EVANSVILLE REGIONAL AIRPORT IN US	20110401	144	-6	14.4	(0.6)	58	31	20	2011	04	01	10YR LAGGED NORMALS	4/1/2011
GHCND:USW00093817	EVANSVILLE REGIONAL AIRPORT IN US	20110402	189	44	18.9	4.4	66	40	12	2011	04	02	10YR LAGGED NORMALS	4/2/2011
GHCND:USW00093817	EVANSVILLE REGIONAL AIRPORT IN US	20110403	283	44	28.3	4.4	83	40	3	2011	04	03	10YR LAGGED NORMALS	4/3/2011
GHCND:USW00093817	EVANSVILLE REGIONAL AIRPORT IN US	20110404	244	67	24.4	6.7	76	44	5	2011	04	04	10YR LAGGED NORMALS	4/4/2011
GHCND:USW00093817	EVANSVILLE REGIONAL AIRPORT IN US	20110405	139	33	13.9	3.3	57	38	17	2011	04	05	10YR LAGGED NORMALS	4/5/2011
GHCND:USW00093817	EVANSVILLE REGIONAL AIRPORT IN US	20110406	228	83	22.8	8.3	73	47	5	2011	04	06	10YR LAGGED NORMALS	4/6/2011
GHCND:USW00093817	EVANSVILLE REGIONAL AIRPORT IN US	20110407	239	61	23.9	6.1	75	43	6	2011	04	07	10YR LAGGED NORMALS	4/7/2011
GHCND:USW00093817	EVANSVILLE REGIONAL AIRPORT IN US	20110408	289	156	28.9	15.6	84	60	0	2011	04	08	10YR LAGGED NORMALS	4/8/2011
GHCND:USW00093817	EVANSVILLE REGIONAL AIRPORT IN US	20110409	294	167	29.4	16.7	85	62	0	2011	04	09	10YR LAGGED NORMALS	4/9/2011
GHCND:USW00093817	EVANSVILLE REGIONAL AIRPORT IN US	20110410	294	189	29.4	18.9	85	66	0	2011	04	10	10YR LAGGED NORMALS	4/10/2011
GHCND:USW00093817	EVANSVILLE REGIONAL AIRPORT IN US	20110411	239	133	23.9	13.3	75	56	0	2011	04	11	10YR LAGGED NORMALS	4/11/2011
GHCND:USW00093817	EVANSVILLE REGIONAL AIRPORT IN US	20110412	178	72	17.8	7.2	64	45	10	2011	04	12	10YR LAGGED NORMALS	4/12/2011
GHCND:USW00093817	EVANSVILLE REGIONAL AIRPORT IN US	20110413	206	56	20.6	5.6	69	42	9	2011	04	13	10YR LAGGED NORMALS	4/13/2011
GHCND:USW00093817	EVANSVILLE REGIONAL AIRPORT IN US	20110414	228	44	22.8	4.4	73	40	8	2011	04	14	10YR LAGGED NORMALS	4/14/2011

GHCND:USW00093817	EVANSVILLE REGIONAL AIRPORT IN US	20110415	194	111	19.4	11.1	67	52	5	2011	04	15	10YR LAGGED NORMALS	4/15/2011
GHCND:USW00093817	EVANSVILLE REGIONAL AIRPORT IN US	20110416	122	33	12.2	3.3	54	38	19	2011	04	16	10YR LAGGED NORMALS	4/16/2011
GHCND:USW00093817	EVANSVILLE REGIONAL AIRPORT IN US	20110417	217	44	21.7	4.4	71	40	9	2011	04	17	10YR LAGGED NORMALS	4/17/2011
GHCND:USW00093817	EVANSVILLE REGIONAL AIRPORT IN US	20110418	239	144	23.9	14.4	75	58	0	2011	04	18	10YR LAGGED NORMALS	4/18/2011
GHCND:USW00093817	EVANSVILLE REGIONAL AIRPORT IN US	20110419	272	167	27.2	16.7	81	62	0	2011	04	19	10YR LAGGED NORMALS	4/19/2011
GHCND:USW00093817	EVANSVILLE REGIONAL AIRPORT IN US	20110420	167	72	16.7	7.2	62	45	11	2011	04	20	10YR LAGGED NORMALS	4/20/2011
GHCND:USW00093817	EVANSVILLE REGIONAL AIRPORT IN US	20110421	172	50	17.2	5.0	63	41	13	2011	04	21	10YR LAGGED NORMALS	4/21/2011
GHCND:USW00093817	EVANSVILLE REGIONAL AIRPORT IN US	20110422	233	122	23.3	12.2	74	54	1	2011	04	22	10YR LAGGED NORMALS	4/22/2011
GHCND:USW00093817	EVANSVILLE REGIONAL AIRPORT IN US	20110423	206	161	20.6	16.1	69	61	0	2011	04	23	10YR LAGGED NORMALS	4/23/2011
GHCND:USW00093817	EVANSVILLE REGIONAL AIRPORT IN US	20110424	211	161	21.1	16.1	70	61	0	2011	04	24	10YR LAGGED NORMALS	4/24/2011
GHCND:USW00093817	EVANSVILLE REGIONAL AIRPORT IN US	20110425	211	161	21.1	16.1	70	61	0	2011	04	25	10YR LAGGED NORMALS	4/25/2011
GHCND:USW00093817	EVANSVILLE REGIONAL AIRPORT IN US	20110426	244	150	24.4	15.0	76	59	0	2011	04	26	10YR LAGGED NORMALS	4/26/2011
GHCND:USW00093817	EVANSVILLE REGIONAL AIRPORT IN US	20110427	189	89	18.9	8.9	66	48	8	2011	04	27	10YR LAGGED NORMALS	4/27/2011
GHCND:USW00093817	EVANSVILLE REGIONAL AIRPORT IN US	20110428	200	67	20.0	6.7	68	44	9	2011	04	28	10YR LAGGED NORMALS	4/28/2011
GHCND:USW00093817	EVANSVILLE REGIONAL AIRPORT IN US	20110429	211	94	21.1	9.4	70	49	5	2011	04	29	10YR LAGGED NORMALS	4/29/2011
GHCND:USW00093817	EVANSVILLE REGIONAL AIRPORT IN US	20110430	250	106	25.0	10.6	77	51	1	2011	04	30	10YR LAGGED NORMALS	4/30/2011
GHCND:USW00093817	EVANSVILLE REGIONAL AIRPORT IN US	20110501	200	106	20.0	10.6	68	51	5	2011	05	01	10YR LAGGED NORMALS	5/1/2011
GHCND:USW00093817	EVANSVILLE REGIONAL AIRPORT IN US	20110502	117	83	11.7	8.3	53	47	15	2011	05	02	10YR LAGGED NORMALS	5/2/2011
GHCND:USW00093817	EVANSVILLE REGIONAL AIRPORT IN US	20110503	172	50	17.2	5.0	63	41	13	2011	05	03	10YR LAGGED NORMALS	5/3/2011
GHCND:USW00093817	EVANSVILLE REGIONAL AIRPORT IN US	20110504	139	33	13.9	3.3	57	38	17	2011	05	04	10YR LAGGED NORMALS	5/4/2011
GHCND:USW00093817	EVANSVILLE REGIONAL AIRPORT IN US	20110505	183	28	18.3	2.8	65	37	14	2011	05	05	10YR LAGGED NORMALS	5/5/2011
GHCND:USW00093817	EVANSVILLE REGIONAL AIRPORT IN US	20110506	206	111	20.6	11.1	69	52	4	2011	05	06	10YR LAGGED NORMALS	5/6/2011
GHCND:USW00093817	EVANSVILLE REGIONAL AIRPORT IN US	20110507	217	100	21.7	10.0	71	50	4	2011	05	07	10YR LAGGED NORMALS	5/7/2011
GHCND:USW00093817	EVANSVILLE REGIONAL AIRPORT IN US	20110508	294	128	29.4	12.8	85	55	0	2011	05	08	10YR LAGGED NORMALS	5/8/2011
GHCND:USW00093817	EVANSVILLE REGIONAL AIRPORT IN US	20110509	278	172	27.8	17.2	82	63	0	2011	05	09	10YR LAGGED NORMALS	5/9/2011
GHCND:USW00093817	EVANSVILLE REGIONAL AIRPORT IN US	20110510	289	183	28.9	18.3	84	65	0	2011	05	10	10YR LAGGED NORMALS	5/10/2011
GHCND:USW00093817	EVANSVILLE REGIONAL AIRPORT IN US	20110511	306	167	30.6	16.7	87	62	0	2011	05	11	10YR LAGGED NORMALS	5/11/2011
GHCND:USW00093817	EVANSVILLE REGIONAL AIRPORT IN US	20110512	294	194	29.4	19.4	85	67	0	2011	05	12	10YR LAGGED NORMALS	5/12/2011
GHCND:USW00093817	EVANSVILLE REGIONAL AIRPORT IN US	20110513	250	150	25.0	15.0	77	59	0	2011	05	13	10YR LAGGED NORMALS	5/13/2011
GHCND:USW00093817	EVANSVILLE REGIONAL AIRPORT IN US	20110514	178	111	17.8	11.1	64	52	7	2011	05	14	10YR LAGGED NORMALS	5/14/2011
GHCND:USW00093817	EVANSVILLE REGIONAL AIRPORT IN US	20110515	139	89	13.9	8.9	57	48	12	2011	05	15	10YR LAGGED NORMALS	5/15/2011
GHCND:USW00093817	EVANSVILLE REGIONAL AIRPORT IN US	20110516	178	89	17.8	8.9	64	48	9	2011	05	16	10YR LAGGED NORMALS	5/16/2011
GHCND:USW00093817	EVANSVILLE REGIONAL AIRPORT IN US	20110517	150	67	15.0	6.7	59	44	13	2011	05	17	10YR LAGGED NORMALS	5/17/2011
GHCND:USW00093817	EVANSVILLE REGIONAL AIRPORT IN US	20110518	206	117	20.6	11.7	69	53	4	2011	05	18	10YR LAGGED NORMALS	5/18/2011
GHCND:USW00093817	EVANSVILLE REGIONAL AIRPORT IN US	20110519	222	94	22.2	9.4	72	49	4	2011	05	19	10YR LAGGED NORMALS	5/19/2011
GHCND:USW00093817	EVANSVILLE REGIONAL AIRPORT IN US	20110520	272	161	27.2	16.1	81	61	0	2011	05	20	10YR LAGGED NORMALS	5/20/2011
GHCND:USW00093817	EVANSVILLE REGIONAL AIRPORT IN US	20110521	289	183	28.9	18.3	84	65	0	2011	05	21	10YR LAGGED NORMALS	5/21/2011
GHCND:USW00093817	EVANSVILLE REGIONAL AIRPORT IN US	20110522	300	172	30.0	17.2	86	63	0	2011	05	22	10YR LAGGED NORMALS	5/22/2011
GHCND:USW00093817	EVANSVILLE REGIONAL AIRPORT IN US	20110523	294	167	29.4	16.7	85	62	0	2011	05	23	10YR LAGGED NORMALS	5/23/2011
GHCND:USW00093817	EVANSVILLE REGIONAL AIRPORT IN US	20110524	278	161	27.8	16.1	82	61	0	2011	05	24	10YR LAGGED NORMALS	5/24/2011
GHCND:USW00093817	EVANSVILLE REGIONAL AIRPORT IN US	20110525	294	167	29.4	16.7	85	62	0	2011	05	25	10YR LAGGED NORMALS	5/25/2011
GHCND:USW00093817	EVANSVILLE REGIONAL AIRPORT IN US	20110526	211	122	21.1	12.2	70	54	3	2011	05	26	10YR LAGGED NORMALS	5/26/2011
GHCND:USW00093817	EVANSVILLE REGIONAL AIRPORT IN US	20110527	156	111	15.6	11.1	60	52	9	2011	05	27	10YR LAGGED NORMALS	5/27/2011
GHCND:USW00093817	EVANSVILLE REGIONAL AIRPORT IN US	20110528	283	117	28.3	11.7	83	53	0	2011	05	28	10YR LAGGED NORMALS	5/28/2011
GHCND:USW00093817	EVANSVILLE REGIONAL AIRPORT IN US	20110529	328	222	32.8	22.2	91	72	0	2011	05	29	10YR LAGGED NORMALS	5/29/2011
GHCND:USW00093817	EVANSVILLE REGIONAL AIRPORT IN US	20110530	328	222	32.8	22.2	91	72	0	2011	05	30	10YR LAGGED NORMALS	5/30/2011
GHCND:USW00093817	EVANSVILLE REGIONAL AIRPORT IN US	20110531	328	217	32.8	21.7	91	71	0	2011	05	31	10YR LAGGED NORMALS	5/31/2011
GHCND:USW00093817	EVANSVILLE REGIONAL AIRPORT IN US	20110601	328	183	32.8	18.3	91	65	0	2011	06	01	10YR LAGGED NORMALS	6/1/2011
GHCND:USW00093817	EVANSVILLE REGIONAL AIRPORT IN US	20110602	317	167	31.7	16.7	89	62	0	2011	06	02	10YR LAGGED NORMALS	6/2/2011
GHCND:USW00093817	EVANSVILLE REGIONAL AIRPORT IN US	20110603	322	189	32.2	18.9	90	66	0	2011	06	03	10YR LAGGED NORMALS	6/3/2011
GHCND:USW00093817	EVANSVILLE REGIONAL AIRPORT IN US	20110604	367	211	36.7	21.1	98	70	0	2011	06	04	10YR LAGGED NORMALS	6/4/2011
GHCND:USW00093817	EVANSVILLE REGIONAL AIRPORT IN US	20110605	311	194	31.1	19.4	88	67	0	2011	06	05	10YR LAGGED NORMALS	6/5/2011
GHCND:USW00093817	EVANSVILLE REGIONAL AIRPORT IN US	20110606	333	178	33.3	17.8	92	64	0	2011	06	06	10YR LAGGED NORMALS	6/6/2011
GHCND:USW00093817	EVANSVILLE REGIONAL AIRPORT IN US	20110607	344	200	34.4	20.0	94	68	0	2011	06	07	10YR LAGGED NORMALS	6/7/2011
GHCND:USW00093817	EVANSVILLE REGIONAL AIRPORT IN US	20110608	344	217	34.4	21.7	94	71	0	2011	06	08	10YR LAGGED NORMALS	6/8/2011
GHCND:USW00093817	EVANSVILLE REGIONAL AIRPORT IN US	20110609	339	217	33.9	21.7	93	71	0	2011	06	09	10YR LAGGED NORMALS	6/9/2011
GHCND:USW00093817	EVANSVILLE REGIONAL AIRPORT IN US	20110610	333	233	33.3	23.3	92	74	0	2011	06	10	10YR LAGGED NORMALS	6/10/2011
GHCND:USW00093817	EVANSVILLE REGIONAL AIRPORT IN US	20110611	311	194	31.1	19.4	88	67	0	2011	06	11	10YR LAGGED NORMALS	6/11/2011
GHCND:USW00093817	EVANSVILLE REGIONAL AIRPORT IN US	20110612	267	194	26.7	19.4	80	67	0	2011	06	12	10YR LAGGED NORMALS	6/12/2011
GHCND:USW00093817	EVANSVILLE REGIONAL AIRPORT IN US	20110613	289	150	28.9	15.0	84	59	0	2011	06	13	10YR LAGGED NORMALS	6/13/2011
GHCND:USW00093817	EVANSVILLE REGIONAL AIRPORT IN US	20110614	217	172	21.7	17.2	71	63	0	2011	06	14	10YR LAGGED NORMALS	6/14/2011
GHCND:USW00093817	EVANSVILLE REGIONAL AIRPORT IN US	20110615	311	189	31.1	18.9	88	66	0	2011	06	15	10YR LAGGED NORMALS	6/15/2011
GHCND:USW00093817	EVANSVILLE REGIONAL AIRPORT IN US	20110616	311	161	31.1	16.1	88	61	0	2011	06	16	10YR LAGGED NORMALS	6/16/2011
GHCND:USW00093817	EVANSVILLE REGIONAL AIRPORT IN US	20110617	289	189	28.9	18.9	84	66	0	2011	06	17	10YR LAGGED NORMALS	6/17/2011
GHCND:USW00093817	EVANSVILLE REGIONAL AIRPORT IN US	20110618	261	183	26.1	18.3	79	65	0	2011	06	18	10YR LAGGED NORMALS	6/18/2011
GHCND:USW00093817	EVANSVILLE REGIONAL AIRPORT IN US	20110619	294	194	29.4	19.4	85	67	0	2011	06	19	10YR LAGGED NORMALS	6/19/2011
GHCND:USW00093817	EVANSVILLE REGIONAL AIRPORT IN US	20110620	322	239	32.2	23.9	90	75	0	2011	06	20	10YR LAGGED NORMALS	6/20/2011
GHCND:USW00093817	EVANSVILLE REGIONAL AIRPORT IN US	20110621	300	217	30.0	21.7	86	71	0	2011	06	21	10YR LAGGED NORMALS	6/21/2011
GHCND:USW00093817	EVANSVILLE REGIONAL AIRPORT IN US	20110622	300	211	30.0	21.1	86	70	0	2011	06	22	10YR LAGGED NORMALS	6/22/2011
GHCND:USW00093817	EVANSVILLE REGIONAL AIRPORT IN US	20110623	283	200	28.3	20.0	83	68	0	2011	06	23	10YR LAGGED NORMALS	6/23/2011
GHCND:USW00093817	EVANSVILLE REGIONAL AIRPORT IN US	20110624	272	161	27.2	16.1	81	61	0	2011	06	24	10YR LAGGED NORMALS	6/24/2011
GHCND:USW00093817	EVANSVILLE REGIONAL AIRPORT IN US	20110625	267	167	26.7	16.7	80	62	0	2011	06	25	10YR LAGGED NORMALS	6/25/2011
GHCND:USW00093817	EVANSVILLE REGIONAL AIRPORT IN US	20110626	244	183	24.4	18.3	76	65	0	2011	06	26	10YR LAGGED NORMALS	6/26/2011
GHCND:USW00093817	EVANSVILLE REGIONAL AIRPORT IN US	20110627	283	217	28.3	21.7	83	71	0	2011	06	27	10YR LAGGED NORMALS	6/27/2011
GHCND:USW00093817	EVANSVILLE REGIONAL AIRPORT IN US	20110628	294	172	29.4	17.2	85	63	0	2011	06	28	10YR LAGGED NORMALS	6/28/2011
GHCND:USW00093817	EVANSVILLE REGIONAL AIRPORT IN US	20110629	306	150	30.6	15.0	87	59	0	2011	06	29	10YR LAGGED NORMALS	6/29/2011
GHCND:USW00093817	EVANSVILLE REGIONAL AIRPORT IN US	20110630	306	167	30.6	16.7	87	62	0	2011	06	30	10YR LAGGED NORMALS	6/30/2011
GHCND:USW00093817	EVANSVILLE REGIONAL AIRPORT IN US	20110701	328	194	32.8	19.4	91	67	0	2011	07	01	10YR LAGGED NORMALS	7/1/2011
GHCND:USW00093817	EVANSVILLE REGIONAL AIRPORT IN US	20110702	339	211	33.9	21.1	93	70	0	2011	07	02	10YR LAGGED NORMALS	7/2/2011
GHCND:USW00093817	EVANSVILLE REGIONAL AIRPORT IN US	20110703	333	206	33.3	20.6	92	69	0	2011	07	03	10YR LAGGED NORMALS	7/3/2011
GHCND:USW00093817	EVANSVILLE REGIONAL AIRPORT IN US	20110704	289	206	28.9	20.6	84	69	0	2011	07	04	10YR LAGGED NORMALS	7/4/2011
GHCND:USW00093817	EVANSVILLE REGIONAL AIRPORT IN US	20110705	328	211	32.8	21.1	91	70	0	2011	07	05	10YR LAGGED NORMALS	7/5/2011
GHCND:USW00093817	EVANSVILLE REGIONAL AIRPORT IN US	20110706	333	194	33.3	19.4	92	67	0	2011	07	06	10YR LAGGED NORMALS	7/6/2011
GHCND:USW00093817	EVANSVILLE REGIONAL AIRPORT IN US	20110707	322	206	32.2	20.6	90	69	0	2011	07	07	10YR LAGGED NORMALS	7/7/2011
GHCND:USW00093817	EVANSVILLE REGIONAL AIRPORT IN US	20110708	311	217	31.1	21.7	88	71	0	2011	07	08	10YR LAGGED NORMALS	7/8/2011
GHCND:USW00093817	EVANSVILLE REGIONAL AIRPORT IN US	20110709	322	206	32.2	20.6	90	69	0	2011	07	09	10YR LAGGED NORMALS	7/9/2011
GHCND:USW00093817	EVANSVILLE REGIONAL AIRPORT IN US	20110710	328	206	32.8	20.6	91	69	0	2011	07	10	10YR LAGGED NORMALS	7/10/2011
GHCND:USW00093817	EVANSVILLE REGIONAL AIRPORT IN US	20110711	361	261	36.1	26.1	97	79	0	2011	07	11	10YR LAGGED NORMALS	7/11/2011
GHCND:USW00093817	EVANSVILLE REGIONAL AIRPORT IN US	20110712	372	217	37.2	21.7	99	71	0	2011	07	12	10YR LAGGED NORMALS	7/12/2011
GHCND:USW00093817	EVANSVILLE REGIONAL AIRPORT IN US	20110713	317	217	31.7	21.7	89	71	0	2011	07	13	10YR LAGGED NORMALS	7/13/2011
GHCND:USW00093817	EVANSVILLE REGIONAL AIRPORT IN US	20110714	311	217	31.1	21.7	88	71	0	2011	07	14	10YR LAGGED NORMALS	7/14/2011
GHCND:USW00093817	EVANSVILLE REGIONAL AIRPORT IN US	20110715	322	200	32.2	20.0	90	68	0	2011	07	15	10YR LAGGED NORMALS	7/15/2011
GHCND:USW00093817	EVANSVILLE REGIONAL AIRPORT IN US	20110716	317	211	31.7	21.1	89	70	0	2011	07	16	10YR LAGGED NORMALS	7/16/2011
GHCND:USW00093817	EVANSVILLE REGIONAL AIRPORT IN US	20110717	328	244	32.8	24.4	91	76	0	2011	07	17	10YR LAGGED NORMALS	7/17/2011
GHCND:USW00093817	EVANSVILLE REGIONAL AIRPORT IN US	20110718	339	233	33.9	23.3	93	74	0	2011	07	18	10YR LAGGED NORMALS	7/18/2011
GHCND:USW00093817	EVANSVILLE REGIONAL AIRPORT IN US	20110719	344	250	34.4	25.0	94	77	0	2011	07	19	10YR LAGGED NORMALS	7/19/2011
GHCND:USW00093817	EVANSVILLE REGIONAL AIRPORT IN US	20110720	350	256	35.0	25.6	95	78	0	2011	07	20	10YR LAGGED NORMALS	7/20/2011

GHCND:USW00093817	EVANSVILLE REGIONAL AIRPORT IN US	20110721	372	244	37.2	24.4	99	76	0	2011	07	21	10YR LAGGED NORMALS	7/21/2011
GHCND:USW00093817	EVANSVILLE REGIONAL AIRPORT IN US	20110722	350	250	35.0	25.0	95	77	0	2011	07	22	10YR LAGGED NORMALS	7/22/2011
GHCND:USW00093817	EVANSVILLE REGIONAL AIRPORT IN US	20110723	344	256	34.4	25.6	94	78	0	2011	07	23	10YR LAGGED NORMALS	7/23/2011
GHCND:USW00093817	EVANSVILLE REGIONAL AIRPORT IN US	20110724	344	233	34.4	23.3	94	74	0	2011	07	24	10YR LAGGED NORMALS	7/24/2011
GHCND:USW00093817	EVANSVILLE REGIONAL AIRPORT IN US	20110725	328	228	32.8	22.8	91	73	0	2011	07	25	10YR LAGGED NORMALS	7/25/2011
GHCND:USW00093817	EVANSVILLE REGIONAL AIRPORT IN US	20110726	350	217	35.0	21.7	95	71	0	2011	07	26	10YR LAGGED NORMALS	7/26/2011
GHCND:USW00093817	EVANSVILLE REGIONAL AIRPORT IN US	20110727	344	233	34.4	23.3	94	74	0	2011	07	27	10YR LAGGED NORMALS	7/27/2011
GHCND:USW00093817	EVANSVILLE REGIONAL AIRPORT IN US	20110728	356	228	35.6	22.8	96	73	0	2011	07	28	10YR LAGGED NORMALS	7/28/2011
GHCND:USW00093817	EVANSVILLE REGIONAL AIRPORT IN US	20110729	333	250	33.3	25.0	92	77	0	2011	07	29	10YR LAGGED NORMALS	7/29/2011
GHCND:USW00093817	EVANSVILLE REGIONAL AIRPORT IN US	20110730	344	244	34.4	24.4	94	76	0	2011	07	30	10YR LAGGED NORMALS	7/30/2011
GHCND:USW00093817	EVANSVILLE REGIONAL AIRPORT IN US	20110731	356	244	35.6	24.4	96	76	0	2011	07	31	10YR LAGGED NORMALS	7/31/2011
GHCND:USW00093817	EVANSVILLE REGIONAL AIRPORT IN US	20110801	356	222	35.6	22.2	96	72	0	2011	08	01	10YR LAGGED NORMALS	8/1/2011
GHCND:USW00093817	EVANSVILLE REGIONAL AIRPORT IN US	20110802	344	200	34.4	20.0	94	68	0	2011	08	02	10YR LAGGED NORMALS	8/2/2011
GHCND:USW00093817	EVANSVILLE REGIONAL AIRPORT IN US	20110803	350	244	35.0	24.4	95	76	0	2011	08	03	10YR LAGGED NORMALS	8/3/2011
GHCND:USW00093817	EVANSVILLE REGIONAL AIRPORT IN US	20110804	322	206	32.2	20.6	90	69	0	2011	08	04	10YR LAGGED NORMALS	8/4/2011
GHCND:USW00093817	EVANSVILLE REGIONAL AIRPORT IN US	20110805	322	233	32.2	23.3	90	74	0	2011	08	05	10YR LAGGED NORMALS	8/5/2011
GHCND:USW00093817	EVANSVILLE REGIONAL AIRPORT IN US	20110806	317	233	31.7	23.3	89	74	0	2011	08	06	10YR LAGGED NORMALS	8/6/2011
GHCND:USW00093817	EVANSVILLE REGIONAL AIRPORT IN US	20110807	339	244	33.9	24.4	93	76	0	2011	08	07	10YR LAGGED NORMALS	8/7/2011
GHCND:USW00093817	EVANSVILLE REGIONAL AIRPORT IN US	20110808	306	222	30.6	22.2	87	72	0	2011	08	08	10YR LAGGED NORMALS	8/8/2011
GHCND:USW00093817	EVANSVILLE REGIONAL AIRPORT IN US	20110809	317	217	31.7	21.7	89	71	0	2011	08	09	10YR LAGGED NORMALS	8/9/2011
GHCND:USW00093817	EVANSVILLE REGIONAL AIRPORT IN US	20110810	306	183	30.6	18.3	87	65	0	2011	08	10	10YR LAGGED NORMALS	8/10/2011
GHCND:USW00093817	EVANSVILLE REGIONAL AIRPORT IN US	20110811	294	167	29.4	16.7	85	62	0	2011	08	11	10YR LAGGED NORMALS	8/11/2011
GHCND:USW00093817	EVANSVILLE REGIONAL AIRPORT IN US	20110812	306	156	30.6	15.6	87	60	0	2011	08	12	10YR LAGGED NORMALS	8/12/2011
GHCND:USW00093817	EVANSVILLE REGIONAL AIRPORT IN US	20110813	294	178	29.4	17.8	85	64	0	2011	08	13	10YR LAGGED NORMALS	8/13/2011
GHCND:USW00093817	EVANSVILLE REGIONAL AIRPORT IN US	20110814	278	172	27.8	17.2	82	63	0	2011	08	14	10YR LAGGED NORMALS	8/14/2011
GHCND:USW00093817	EVANSVILLE REGIONAL AIRPORT IN US	20110815	289	167	28.9	16.7	84	62	0	2011	08	15	10YR LAGGED NORMALS	8/15/2011
GHCND:USW00093817	EVANSVILLE REGIONAL AIRPORT IN US	20110816	300	156	30.0	15.6	86	60	0	2011	08	16	10YR LAGGED NORMALS	8/16/2011
GHCND:USW00093817	EVANSVILLE REGIONAL AIRPORT IN US	20110817	317	178	31.7	17.8	89	64	0	2011	08	17	10YR LAGGED NORMALS	8/17/2011
GHCND:USW00093817	EVANSVILLE REGIONAL AIRPORT IN US	20110818	339	200	33.9	20.0	93	68	0	2011	08	18	10YR LAGGED NORMALS	8/18/2011
GHCND:USW00093817	EVANSVILLE REGIONAL AIRPORT IN US	20110819	306	194	30.6	19.4	87	67	0	2011	08	19	10YR LAGGED NORMALS	8/19/2011
GHCND:USW00093817	EVANSVILLE REGIONAL AIRPORT IN US	20110820	317	189	31.7	18.9	89	66	0	2011	08	20	10YR LAGGED NORMALS	8/20/2011
GHCND:USW00093817	EVANSVILLE REGIONAL AIRPORT IN US	20110821	333	217	33.3	21.7	92	71	0	2011	08	21	10YR LAGGED NORMALS	8/21/2011
GHCND:USW00093817	EVANSVILLE REGIONAL AIRPORT IN US	20110822	311	172	31.1	17.2	88	63	0	2011	08	22	10YR LAGGED NORMALS	8/22/2011
GHCND:USW00093817	EVANSVILLE REGIONAL AIRPORT IN US	20110823	322	167	32.2	16.7	90	62	0	2011	08	23	10YR LAGGED NORMALS	8/23/2011
GHCND:USW00093817	EVANSVILLE REGIONAL AIRPORT IN US	20110824	350	239	35.0	23.9	95	75	0	2011	08	24	10YR LAGGED NORMALS	8/24/2011
GHCND:USW00093817	EVANSVILLE REGIONAL AIRPORT IN US	20110825	317	206	31.7	20.6	89	69	0	2011	08	25	10YR LAGGED NORMALS	8/25/2011
GHCND:USW00093817	EVANSVILLE REGIONAL AIRPORT IN US	20110826	322	178	32.2	17.8	90	64	0	2011	08	26	10YR LAGGED NORMALS	8/26/2011
GHCND:USW00093817	EVANSVILLE REGIONAL AIRPORT IN US	20110827	322	150	32.2	15.0	90	59	0	2011	08	27	10YR LAGGED NORMALS	8/27/2011
GHCND:USW00093817	EVANSVILLE REGIONAL AIRPORT IN US	20110828	306	189	30.6	18.9	87	66	0	2011	08	28	10YR LAGGED NORMALS	8/28/2011
GHCND:USW00093817	EVANSVILLE REGIONAL AIRPORT IN US	20110829	317	156	31.7	15.6	89	60	0	2011	08	29	10YR LAGGED NORMALS	8/29/2011
GHCND:USW00093817	EVANSVILLE REGIONAL AIRPORT IN US	20110830	317	139	31.7	13.9	89	57	0	2011	08	30	10YR LAGGED NORMALS	8/30/2011
GHCND:USW00093817	EVANSVILLE REGIONAL AIRPORT IN US	20110831	350	183	35.0	18.3	95	65	0	2011	08	31	10YR LAGGED NORMALS	8/31/2011
GHCND:USW00093817	EVANSVILLE REGIONAL AIRPORT IN US	20110901	372	211	37.2	21.1	99	70	0	2011	09	01	10YR LAGGED NORMALS	9/1/2011
GHCND:USW00093817	EVANSVILLE REGIONAL AIRPORT IN US	20110902	378	206	37.8	20.6	100	69	0	2011	09	02	10YR LAGGED NORMALS	9/2/2011
GHCND:USW00093817	EVANSVILLE REGIONAL AIRPORT IN US	20110903	378	211	37.8	21.1	100	70	0	2011	09	03	10YR LAGGED NORMALS	9/3/2011
GHCND:USW00093817	EVANSVILLE REGIONAL AIRPORT IN US	20110904	261	200	26.1	20.0	79	68	0	2011	09	04	10YR LAGGED NORMALS	9/4/2011
GHCND:USW00093817	EVANSVILLE REGIONAL AIRPORT IN US	20110905	206	144	20.6	14.4	69	58	1	2011	09	05	10YR LAGGED NORMALS	9/5/2011
GHCND:USW00093817	EVANSVILLE REGIONAL AIRPORT IN US	20110906	222	117	22.2	11.7	72	53	2	2011	09	06	10YR LAGGED NORMALS	9/6/2011
GHCND:USW00093817	EVANSVILLE REGIONAL AIRPORT IN US	20110907	261	128	26.1	12.8	79	55	0	2011	09	07	10YR LAGGED NORMALS	9/7/2011
GHCND:USW00093817	EVANSVILLE REGIONAL AIRPORT IN US	20110908	211	139	21.1	13.9	70	57	1	2011	09	08	10YR LAGGED NORMALS	9/8/2011
GHCND:USW00093817	EVANSVILLE REGIONAL AIRPORT IN US	20110909	183	150	18.3	15.0	65	59	3	2011	09	09	10YR LAGGED NORMALS	9/9/2011
GHCND:USW00093817	EVANSVILLE REGIONAL AIRPORT IN US	20110910	256	150	25.6	15.0	78	59	0	2011	09	10	10YR LAGGED NORMALS	9/10/2011
GHCND:USW00093817	EVANSVILLE REGIONAL AIRPORT IN US	20110911	267	144	26.7	14.4	80	58	0	2011	09	11	10YR LAGGED NORMALS	9/11/2011
GHCND:USW00093817	EVANSVILLE REGIONAL AIRPORT IN US	20110912	300	133	30.0	13.3	86	56	0	2011	09	12	10YR LAGGED NORMALS	9/12/2011
GHCND:USW00093817	EVANSVILLE REGIONAL AIRPORT IN US	20110913	333	156	33.3	15.6	92	60	0	2011	09	13	10YR LAGGED NORMALS	9/13/2011
GHCND:USW00093817	EVANSVILLE REGIONAL AIRPORT IN US	20110914	261	139	26.1	13.9	79	57	0	2011	09	14	10YR LAGGED NORMALS	9/14/2011
GHCND:USW00093817	EVANSVILLE REGIONAL AIRPORT IN US	20110915	206	106	20.6	10.6	69	51	5	2011	09	15	10YR LAGGED NORMALS	9/15/2011
GHCND:USW00093817	EVANSVILLE REGIONAL AIRPORT IN US	20110916	228	106	22.8	10.6	73	51	3	2011	09	16	10YR LAGGED NORMALS	9/16/2011
GHCND:USW00093817	EVANSVILLE REGIONAL AIRPORT IN US	20110917	244	111	24.4	11.1	76	52	1	2011	09	17	10YR LAGGED NORMALS	9/17/2011
GHCND:USW00093817	EVANSVILLE REGIONAL AIRPORT IN US	20110918	267	156	26.7	15.6	80	60	0	2011	09	18	10YR LAGGED NORMALS	9/18/2011
GHCND:USW00093817	EVANSVILLE REGIONAL AIRPORT IN US	20110919	244	189	24.4	18.9	76	66	0	2011	09	19	10YR LAGGED NORMALS	9/19/2011
GHCND:USW00093817	EVANSVILLE REGIONAL AIRPORT IN US	20110920	250	178	25.0	17.8	77	64	0	2011	09	20	10YR LAGGED NORMALS	9/20/2011
GHCND:USW00093817	EVANSVILLE REGIONAL AIRPORT IN US	20110921	278	150	27.8	15.0	82	59	0	2011	09	21	10YR LAGGED NORMALS	9/21/2011
GHCND:USW00093817	EVANSVILLE REGIONAL AIRPORT IN US	20110922	239	122	23.9	12.2	75	54	0	2011	09	22	10YR LAGGED NORMALS	9/22/2011
GHCND:USW00093817	EVANSVILLE REGIONAL AIRPORT IN US	20110923	217	117	21.7	11.7	71	53	3	2011	09	23	10YR LAGGED NORMALS	9/23/2011
GHCND:USW00093817	EVANSVILLE REGIONAL AIRPORT IN US	20110924	189	133	18.9	13.3	66	56	4	2011	09	24	10YR LAGGED NORMALS	9/24/2011
GHCND:USW00093817	EVANSVILLE REGIONAL AIRPORT IN US	20110925	156	133	15.6	13.3	60	56	7	2011	09	25	10YR LAGGED NORMALS	9/25/2011
GHCND:USW00093817	EVANSVILLE REGIONAL AIRPORT IN US	20110926	211	111	21.1	11.1	70	52	4	2011	09	26	10YR LAGGED NORMALS	9/26/2011
GHCND:USW00093817	EVANSVILLE REGIONAL AIRPORT IN US	20110927	228	106	22.8	10.6	73	51	3	2011	09	27	10YR LAGGED NORMALS	9/27/2011
GHCND:USW00093817	EVANSVILLE REGIONAL AIRPORT IN US	20110928	233	100	23.3	10.0	74	50	3	2011	09	28	10YR LAGGED NORMALS	9/28/2011
GHCND:USW00093817	EVANSVILLE REGIONAL AIRPORT IN US	20110929	294	106	29.4	10.6	85	51	0	2011	09	29	10YR LAGGED NORMALS	9/29/2011
GHCND:USW00093817	EVANSVILLE REGIONAL AIRPORT IN US	20110930	211	89	21.1	8.9	70	48	6	2011	09	30	10YR LAGGED NORMALS	9/30/2011
GHCND:USW00093817	EVANSVILLE REGIONAL AIRPORT IN US	20111001	178	61	17.8	6.1	64	43	11	2011	10	01	10YR LAGGED NORMALS	10/1/2011
GHCND:USW00093817	EVANSVILLE REGIONAL AIRPORT IN US	20111002	200	33	20.0	3.3	68	38	12	2011	10	02	10YR LAGGED NORMALS	10/2/2011
GHCND:USW00093817	EVANSVILLE REGIONAL AIRPORT IN US	20111003	244	44	24.4	4.4	76	40	7	2011	10	03	10YR LAGGED NORMALS	10/3/2011
GHCND:USW00093817	EVANSVILLE REGIONAL AIRPORT IN US	20111004	278	67	27.8	6.7	82	44	2	2011	10	04	10YR LAGGED NORMALS	10/4/2011
GHCND:USW00093817	EVANSVILLE REGIONAL AIRPORT IN US	20111005	278	89	27.8	8.9	82	48	0	2011	10	05	10YR LAGGED NORMALS	10/5/2011
GHCND:USW00093817	EVANSVILLE REGIONAL AIRPORT IN US	20111006	294	111	29.4	11.1	85	52	0	2011	10	06	10YR LAGGED NORMALS	10/6/2011
GHCND:USW00093817	EVANSVILLE REGIONAL AIRPORT IN US	20111007	283	117	28.3	11.7	83	53	0	2011	10	07	10YR LAGGED NORMALS	10/7/2011
GHCND:USW00093817	EVANSVILLE REGIONAL AIRPORT IN US	20111008	267	111	26.7	11.1	80	52	0	2011	10	08	10YR LAGGED NORMALS	10/8/2011
GHCND:USW00093817	EVANSVILLE REGIONAL AIRPORT IN US	20111009	272	83	27.2	8.3	81	47	1	2011	10	09	10YR LAGGED NORMALS	10/9/2011
GHCND:USW00093817	EVANSVILLE REGIONAL AIRPORT IN US	20111010	272	117	27.2	11.7	81	53	0	2011	10	10	10YR LAGGED NORMALS	10/10/2011
GHCND:USW00093817	EVANSVILLE REGIONAL AIRPORT IN US	20111011	272	111	27.2	11.1	81	52	0	2011	10	11	10YR LAGGED NORMALS	10/11/2011
GHCND:USW00093817	EVANSVILLE REGIONAL AIRPORT IN US	20111012	244	117	24.4	11.7	76	53	0	2011	10	12	10YR LAGGED NORMALS	10/12/2011
GHCND:USW00093817	EVANSVILLE REGIONAL AIRPORT IN US	20111013	206	122	20.6	12.2	69	54	3	2011	10	13	10YR LAGGED NORMALS	10/13/2011
GHCND:USW00093817	EVANSVILLE REGIONAL AIRPORT IN US	20111014	211	100	21.1	10.0	70	50	5	2011	10	14	10YR LAGGED NORMALS	10/14/2011
GHCND:USW00093817	EVANSVILLE REGIONAL AIRPORT IN US	20111015	200	83	20.0	8.3	68	47	7	2011	10	15	10YR LAGGED NORMALS	10/15/2011
GHCND:USW00093817	EVANSVILLE REGIONAL AIRPORT IN US	20111016	283	94	28.3	9.4	83	49	0	2011	10	16	10YR LAGGED NORMALS	10/16/2011
GHCND:USW00093817	EVANSVILLE REGIONAL AIRPORT IN US	20111017	206	89	20.6	8.9	69	48	6	2011	10	17	10YR LAGGED NORMALS	10/17/2011
GHCND:USW00093817	EVANSVILLE REGIONAL AIRPORT IN US	20111018	111	78	11.1	7.8	52	46	16	2011	10	18	10YR LAGGED NORMALS	10/18/2011
GHCND:USW00093817	EVANSVILLE REGIONAL AIRPORT IN US	20111019	89	61	8.9	6.1	48	43	19	2011	10	19	10YR LAGGED NORMALS	10/19/2011
GHCND:USW00093817	EVANSVILLE REGIONAL AIRPORT IN US	20111020	122	50	12.2	5.0	54	41	17	2011	10	20	10YR LAGGED NORMALS	10/20/2011
GHCND:USW00093817	EVANSVILLE REGIONAL AIRPORT IN US	20111021	156	17	15.6	1.7	60	35	17	2011	10	21	10YR LAGGED NORMALS	10/21/2011
GHCND:USW00093817	EVANSVILLE REGIONAL AIRPORT IN US	20111022	200	6	20.0	0.6	68	33	14	2011	10	22	10YR LAGGED NORMALS	10/22/2011
GHCND:USW00093817	EVANSVILLE REGIONAL AIRPORT IN US	20111023	189	56	18.9	5.6	66	42	11	2011	10	23	10YR LAGGED NORMALS	10/23/2011
GHCND:USW00093817	EVANSVILLE REGIONAL AIRPORT IN US	20111024	222	67	22.2	6.7	72	44	7	2011	10	24	10YR LAGGED NORMALS	10/24/2011
GHCND:USW00093817	EVANSVILLE REGIONAL AIRPORT IN US	20111025	256	44	25.6	4.4	78	40	6	2011	10	25	10YR LAGGED NORMALS	10/25/2011

GHCND:USW00093817	EVANSVILLE REGIONAL AIRPORT IN US	20111026	206	106	20.6	10.6	69	51	5	2011	10	26	10YR LAGGED NORMALS	10/26/2011
GHCND:USW00093817	EVANSVILLE REGIONAL AIRPORT IN US	20111027	122	39	12.2	3.9	54	39	18	2011	10	27	10YR LAGGED NORMALS	10/27/2011
GHCND:USW00093817	EVANSVILLE REGIONAL AIRPORT IN US	20111028	133	28	13.3	2.8	56	37	18	2011	10	28	10YR LAGGED NORMALS	10/28/2011
GHCND:USW00093817	EVANSVILLE REGIONAL AIRPORT IN US	20111029	167	6	16.7	0.6	62	33	17	2011	10	29	10YR LAGGED NORMALS	10/29/2011
GHCND:USW00093817	EVANSVILLE REGIONAL AIRPORT IN US	20111030	172	17	17.2	1.7	63	35	16	2011	10	30	10YR LAGGED NORMALS	10/30/2011
GHCND:USW00093817	EVANSVILLE REGIONAL AIRPORT IN US	20111031	161	17	16.1	1.7	61	35	17	2011	10	31	10YR LAGGED NORMALS	10/31/2011
GHCND:USW00093817	EVANSVILLE REGIONAL AIRPORT IN US	20111101	206	6	20.6	0.6	69	33	14	2011	11	01	10YR LAGGED NORMALS	11/1/2011
GHCND:USW00093817	EVANSVILLE REGIONAL AIRPORT IN US	20111102	206	44	20.6	4.4	69	40	10	2011	11	02	10YR LAGGED NORMALS	11/2/2011
GHCND:USW00093817	EVANSVILLE REGIONAL AIRPORT IN US	20111103	122	72	12.2	7.2	54	45	15	2011	11	03	10YR LAGGED NORMALS	11/3/2011
GHCND:USW00093817	EVANSVILLE REGIONAL AIRPORT IN US	20111104	161	33	16.1	3.3	61	38	15	2011	11	04	10YR LAGGED NORMALS	11/4/2011
GHCND:USW00093817	EVANSVILLE REGIONAL AIRPORT IN US	20111105	172	17	17.2	1.7	63	35	16	2011	11	05	10YR LAGGED NORMALS	11/5/2011
GHCND:USW00093817	EVANSVILLE REGIONAL AIRPORT IN US	20111106	183	83	18.3	8.3	65	47	9	2011	11	06	10YR LAGGED NORMALS	11/6/2011
GHCND:USW00093817	EVANSVILLE REGIONAL AIRPORT IN US	20111107	206	117	20.6	11.7	69	53	4	2011	11	07	10YR LAGGED NORMALS	11/7/2011
GHCND:USW00093817	EVANSVILLE REGIONAL AIRPORT IN US	20111108	228	106	22.8	10.6	73	51	3	2011	11	08	10YR LAGGED NORMALS	11/8/2011
GHCND:USW00093817	EVANSVILLE REGIONAL AIRPORT IN US	20111109	183	28	18.3	2.8	65	37	14	2011	11	09	10YR LAGGED NORMALS	11/9/2011
GHCND:USW00093817	EVANSVILLE REGIONAL AIRPORT IN US	20111110	94	-6	9.4	(0.6)	49	31	25	2011	11	10	10YR LAGGED NORMALS	11/10/2011
GHCND:USW00093817	EVANSVILLE REGIONAL AIRPORT IN US	20111111	133	-28	13.3	(2.8)	56	27	23	2011	11	11	10YR LAGGED NORMALS	11/11/2011
GHCND:USW00093817	EVANSVILLE REGIONAL AIRPORT IN US	20111112	178	61	17.8	6.1	64	43	11	2011	11	12	10YR LAGGED NORMALS	11/12/2011
GHCND:USW00093817	EVANSVILLE REGIONAL AIRPORT IN US	20111113	222	139	22.2	13.9	72	57	0	2011	11	13	10YR LAGGED NORMALS	11/13/2011
GHCND:USW00093817	EVANSVILLE REGIONAL AIRPORT IN US	20111114	244	150	24.4	15.0	76	59	0	2011	11	14	10YR LAGGED NORMALS	11/14/2011
GHCND:USW00093817	EVANSVILLE REGIONAL AIRPORT IN US	20111115	161	111	16.1	11.1	61	52	8	2011	11	15	10YR LAGGED NORMALS	11/15/2011
GHCND:USW00093817	EVANSVILLE REGIONAL AIRPORT IN US	20111116	139	33	13.9	3.3	57	38	17	2011	11	16	10YR LAGGED NORMALS	11/16/2011
GHCND:USW00093817	EVANSVILLE REGIONAL AIRPORT IN US	20111117	83	-22	8.3	(2.2)	47	28	27	2011	11	17	10YR LAGGED NORMALS	11/17/2011
GHCND:USW00093817	EVANSVILLE REGIONAL AIRPORT IN US	20111118	117	-33	11.7	(3.3)	53	26	25	2011	11	18	10YR LAGGED NORMALS	11/18/2011
GHCND:USW00093817	EVANSVILLE REGIONAL AIRPORT IN US	20111119	178	67	17.8	6.7	64	44	11	2011	11	19	10YR LAGGED NORMALS	11/19/2011
GHCND:USW00093817	EVANSVILLE REGIONAL AIRPORT IN US	20111120	161	89	16.1	8.9	61	48	10	2011	11	20	10YR LAGGED NORMALS	11/20/2011
GHCND:USW00093817	EVANSVILLE REGIONAL AIRPORT IN US	20111121	139	100	13.9	10.0	57	50	11	2011	11	21	10YR LAGGED NORMALS	11/21/2011
GHCND:USW00093817	EVANSVILLE REGIONAL AIRPORT IN US	20111122	189	78	18.9	7.8	66	46	9	2011	11	22	10YR LAGGED NORMALS	11/22/2011
GHCND:USW00093817	EVANSVILLE REGIONAL AIRPORT IN US	20111123	83	67	8.3	6.7	47	44	19	2011	11	23	10YR LAGGED NORMALS	11/23/2011
GHCND:USW00093817	EVANSVILLE REGIONAL AIRPORT IN US	20111124	94	33	9.4	3.3	49	38	21	2011	11	24	10YR LAGGED NORMALS	11/24/2011
GHCND:USW00093817	EVANSVILLE REGIONAL AIRPORT IN US	20111125	172	22	17.2	2.2	63	36	15	2011	11	25	10YR LAGGED NORMALS	11/25/2011
GHCND:USW00093817	EVANSVILLE REGIONAL AIRPORT IN US	20111126	206	94	20.6	9.4	69	49	6	2011	11	26	10YR LAGGED NORMALS	11/26/2011
GHCND:USW00093817	EVANSVILLE REGIONAL AIRPORT IN US	20111127	144	33	14.4	3.3	58	38	17	2011	11	27	10YR LAGGED NORMALS	11/27/2011
GHCND:USW00093817	EVANSVILLE REGIONAL AIRPORT IN US	20111128	61	39	6.1	3.9	43	39	24	2011	11	28	10YR LAGGED NORMALS	11/28/2011
GHCND:USW00093817	EVANSVILLE REGIONAL AIRPORT IN US	20111129	61	6	6.1	0.6	43	33	27	2011	11	29	10YR LAGGED NORMALS	11/29/2011
GHCND:USW00093817	EVANSVILLE REGIONAL AIRPORT IN US	20111130	67	-33	6.7	(3.3)	44	26	30	2011	11	30	10YR LAGGED NORMALS	11/30/2011
GHCND:USW00093817	EVANSVILLE REGIONAL AIRPORT IN US	20111201	89	-50	8.9	(5.0)	48	23	29	2011	12	01	10YR LAGGED NORMALS	12/1/2011
GHCND:USW00093817	EVANSVILLE REGIONAL AIRPORT IN US	20111202	117	-17	11.7	(1.7)	53	29	24	2011	12	02	10YR LAGGED NORMALS	12/2/2011
GHCND:USW00093817	EVANSVILLE REGIONAL AIRPORT IN US	20111203	167	67	16.7	6.7	62	44	12	2011	12	03	10YR LAGGED NORMALS	12/3/2011
GHCND:USW00093817	EVANSVILLE REGIONAL AIRPORT IN US	20111204	139	61	13.9	6.1	57	43	15	2011	12	04	10YR LAGGED NORMALS	12/4/2011
GHCND:USW00093817	EVANSVILLE REGIONAL AIRPORT IN US	20111205	61	39	6.1	3.9	43	39	24	2011	12	05	10YR LAGGED NORMALS	12/5/2011
GHCND:USW00093817	EVANSVILLE REGIONAL AIRPORT IN US	20111206	44	28	4.4	2.8	40	37	28	2011	12	06	10YR LAGGED NORMALS	12/6/2011
GHCND:USW00093817	EVANSVILLE REGIONAL AIRPORT IN US	20111207	50	-28	5.0	(2.8)	41	27	31	2011	12	07	10YR LAGGED NORMALS	12/7/2011
GHCND:USW00093817	EVANSVILLE REGIONAL AIRPORT IN US	20111208	67	-39	6.7	(3.9)	44	25	30	2011	12	08	10YR LAGGED NORMALS	12/8/2011
GHCND:USW00093817	EVANSVILLE REGIONAL AIRPORT IN US	20111209	72	-28	7.2	(2.8)	45	27	29	2011	12	09	10YR LAGGED NORMALS	12/9/2011
GHCND:USW00093817	EVANSVILLE REGIONAL AIRPORT IN US	20111210	22	-67	2.2	(6.7)	36	20	37	2011	12	10	10YR LAGGED NORMALS	12/10/2011
GHCND:USW00093817	EVANSVILLE REGIONAL AIRPORT IN US	20111211	50	-67	5.0	(6.7)	41	20	34	2011	12	11	10YR LAGGED NORMALS	12/11/2011
GHCND:USW00093817	EVANSVILLE REGIONAL AIRPORT IN US	20111212	111	-56	11.1	(5.6)	52	22	28	2011	12	12	10YR LAGGED NORMALS	12/12/2011
GHCND:USW00093817	EVANSVILLE REGIONAL AIRPORT IN US	20111213	94	6	9.4	0.6	49	33	24	2011	12	13	10YR LAGGED NORMALS	12/13/2011
GHCND:USW00093817	EVANSVILLE REGIONAL AIRPORT IN US	20111214	172	72	17.2	7.2	63	45	11	2011	12	14	10YR LAGGED NORMALS	12/14/2011
GHCND:USW00093817	EVANSVILLE REGIONAL AIRPORT IN US	20111215	183	22	18.3	2.2	65	36	14	2011	12	15	10YR LAGGED NORMALS	12/15/2011
GHCND:USW00093817	EVANSVILLE REGIONAL AIRPORT IN US	20111216	39	-6	3.9	(0.6)	39	31	30	2011	12	16	10YR LAGGED NORMALS	12/16/2011
GHCND:USW00093817	EVANSVILLE REGIONAL AIRPORT IN US	20111217	56	-44	5.6	(4.4)	42	24	32	2011	12	17	10YR LAGGED NORMALS	12/17/2011
GHCND:USW00093817	EVANSVILLE REGIONAL AIRPORT IN US	20111218	111	-44	11.1	(4.4)	52	24	27	2011	12	18	10YR LAGGED NORMALS	12/18/2011
GHCND:USW00093817	EVANSVILLE REGIONAL AIRPORT IN US	20111219	106	56	10.6	5.6	51	42	18	2011	12	19	10YR LAGGED NORMALS	12/19/2011
GHCND:USW00093817	EVANSVILLE REGIONAL AIRPORT IN US	20111220	156	44	15.6	4.4	60	40	15	2011	12	20	10YR LAGGED NORMALS	12/20/2011
GHCND:USW00093817	EVANSVILLE REGIONAL AIRPORT IN US	20111221	156	78	15.6	7.8	60	46	12	2011	12	21	10YR LAGGED NORMALS	12/21/2011
GHCND:USW00093817	EVANSVILLE REGIONAL AIRPORT IN US	20111222	78	22	7.8	2.2	46	36	24	2011	12	22	10YR LAGGED NORMALS	12/22/2011
GHCND:USW00093817	EVANSVILLE REGIONAL AIRPORT IN US	20111223	50	-11	5.0	(1.1)	41	30	29	2011	12	23	10YR LAGGED NORMALS	12/23/2011
GHCND:USW00093817	EVANSVILLE REGIONAL AIRPORT IN US	20111224	61	-28	6.1	(2.8)	43	27	30	2011	12	24	10YR LAGGED NORMALS	12/24/2011
GHCND:USW00093817	EVANSVILLE REGIONAL AIRPORT IN US	20111225	128	-22	12.8	(2.2)	55	28	23	2011	12	25	10YR LAGGED NORMALS	12/25/2011
GHCND:USW00093817	EVANSVILLE REGIONAL AIRPORT IN US	20111226	67	-39	6.7	(3.9)	44	25	30	2011	12	26	10YR LAGGED NORMALS	12/26/2011
GHCND:USW00093817	EVANSVILLE REGIONAL AIRPORT IN US	20111227	50	6	5.0	0.6	41	33	28	2011	12	27	10YR LAGGED NORMALS	12/27/2011
GHCND:USW00093817	EVANSVILLE REGIONAL AIRPORT IN US	20111228	61	-22	6.1	(2.2)	43	28	29	2011	12	28	10YR LAGGED NORMALS	12/28/2011
GHCND:USW00093817	EVANSVILLE REGIONAL AIRPORT IN US	20111229	133	6	13.3	0.6	56	33	20	2011	12	29	10YR LAGGED NORMALS	12/29/2011
GHCND:USW00093817	EVANSVILLE REGIONAL AIRPORT IN US	20111230	144	89	14.4	8.9	58	48	12	2011	12	30	10YR LAGGED NORMALS	12/30/2011
GHCND:USW00093817	EVANSVILLE REGIONAL AIRPORT IN US	20111231	117	50	11.7	5.0	53	41	18	2011	12	31	10YR LAGGED NORMALS	12/31/2011
GHCND:USW00093817	EVANSVILLE REGIONAL AIRPORT IN US	20120101	128	11	12.8	1.1	55	34	20	2012	01	01	10YR LAGGED NORMALS	1/1/2012
GHCND:USW00093817	EVANSVILLE REGIONAL AIRPORT IN US	20120102	17	-56	1.7	(5.6)	35	22	36	2012	01	02	10YR LAGGED NORMALS	1/2/2012
GHCND:USW00093817	EVANSVILLE REGIONAL AIRPORT IN US	20120103	6	-83	0.6	(8.3)	33	17	40	2012	01	03	10YR LAGGED NORMALS	1/3/2012
GHCND:USW00093817	EVANSVILLE REGIONAL AIRPORT IN US	20120104	83	-22	8.3	(2.2)	47	28	27	2012	01	04	10YR LAGGED NORMALS	1/4/2012
GHCND:USW00093817	EVANSVILLE REGIONAL AIRPORT IN US	20120105	139	-33	13.9	(3.3)	57	26	23	2012	01	05	10YR LAGGED NORMALS	1/5/2012
GHCND:USW00093817	EVANSVILLE REGIONAL AIRPORT IN US	20120106	167	28	16.7	2.8	62	37	15	2012	01	06	10YR LAGGED NORMALS	1/6/2012
GHCND:USW00093817	EVANSVILLE REGIONAL AIRPORT IN US	20120107	128	0	12.8	-	55	32	21	2012	01	07	10YR LAGGED NORMALS	1/7/2012
GHCND:USW00093817	EVANSVILLE REGIONAL AIRPORT IN US	20120108	106	-22	10.6	(2.2)	51	28	25	2012	01	08	10YR LAGGED NORMALS	1/8/2012
GHCND:USW00093817	EVANSVILLE REGIONAL AIRPORT IN US	20120109	122	-11	12.2	(1.1)	54	30	23	2012	01	09	10YR LAGGED NORMALS	1/9/2012
GHCND:USW00093817	EVANSVILLE REGIONAL AIRPORT IN US	20120110	133	-33	13.3	(3.3)	56	26	24	2012	01	10	10YR LAGGED NORMALS	1/10/2012
GHCND:USW00093817	EVANSVILLE REGIONAL AIRPORT IN US	20120111	83	56	8.3	5.6	47	42	20	2012	01	11	10YR LAGGED NORMALS	1/11/2012
GHCND:USW00093817	EVANSVILLE REGIONAL AIRPORT IN US	20120112	72	-83	7.2	(8.3)	45	17	34	2012	01	12	10YR LAGGED NORMALS	1/12/2012
GHCND:USW00093817	EVANSVILLE REGIONAL AIRPORT IN US	20120113	-50	-100	(5.0)	(10.0)	23	14	46	2012	01	13	10YR LAGGED NORMALS	1/13/2012
GHCND:USW00093817	EVANSVILLE REGIONAL AIRPORT IN US	20120114	17	-111	1.7	(11.1)	35	12	41	2012	01	14	10YR LAGGED NORMALS	1/14/2012
GHCND:USW00093817	EVANSVILLE REGIONAL AIRPORT IN US	20120115	39	-89	3.9	(8.9)	39	16	37	2012	01	15	10YR LAGGED NORMALS	1/15/2012
GHCND:USW00093817	EVANSVILLE REGIONAL AIRPORT IN US	20120116	161	17	16.1	1.7	61	35	17	2012	01	16	10YR LAGGED NORMALS	1/16/2012
GHCND:USW00093817	EVANSVILLE REGIONAL AIRPORT IN US	20120117	172	-22	17.2	(2.2)	63	28	19	2012	01	17	10YR LAGGED NORMALS	1/17/2012
GHCND:USW00093817	EVANSVILLE REGIONAL AIRPORT IN US	20120118	11	-50	1.1	(5.0)	34	23	36	2012	01	18	10YR LAGGED NORMALS	1/18/2012
GHCND:USW00093817	EVANSVILLE REGIONAL AIRPORT IN US	20120119	50	-50	5.0	(5.0)	41	23	33	2012	01	19	10YR LAGGED NORMALS	1/19/2012
GHCND:USW00093817	EVANSVILLE REGIONAL AIRPORT IN US	20120120	28	-50	2.8	(5.0)	37	23	35	2012	01	20	10YR LAGGED NORMALS	1/20/2012
GHCND:USW00093817	EVANSVILLE REGIONAL AIRPORT IN US	20120121	0	-28	-	(2.8)	32	27	35	2012	01	21	10YR LAGGED NORMALS	1/21/2012
GHCND:USW00093817	EVANSVILLE REGIONAL AIRPORT IN US	20120122	167	-11	16.7	(1.1)	62	30	19	2012	01	22	10YR LAGGED NORMALS	1/22/2012
GHCND:USW00093817	EVANSVILLE REGIONAL AIRPORT IN US	20120123	128	28	12.8	2.8	55	37	19	2012	01	23	10YR LAGGED NORMALS	1/23/2012
GHCND:USW00093817	EVANSVILLE REGIONAL AIRPORT IN US	20120124	67	-22	6.7	(2.2)	44	28	29	2012	01	24	10YR LAGGED NORMALS	1/24/2012
GHCND:USW00093817	EVANSVILLE REGIONAL AIRPORT IN US	20120125	39	-33	3.9	(3.3)	39	26	32	2012	01	25	10YR LAGGED NORMALS	1/25/2012
GHCND:USW00093817	EVANSVILLE REGIONAL AIRPORT IN US	20120126	61	28	6.1	2.8	43	37	25	2012	01	26	10YR LAGGED NORMALS	1/26/2012
GHCND:USW00093817	EVANSVILLE REGIONAL AIRPORT IN US	20120127	61	17	6.1	1.7	43	35	26	2012	01	27	10YR LAGGED NORMALS	1/27/2012
GHCND:USW00093817	EVANSVILLE REGIONAL AIRPORT IN US	20120128	61	-28	6.1	(2.8)	43	27	30	2012	01	28	10YR LAGGED NORMALS	1/28/2012
GHCND:USW00093817	EVANSVILLE REGIONAL AIRPORT IN US	20120129	94	-33	9.4	(3.3)	49	26	27	2012	01	29	10YR LAGGED NORMALS	1/29/2012
GHCND:USW00093817	EVANSVILLE REGIONAL AIRPORT IN US	20120130	161	-28	16.1	(2.8)	61	27	21	2012	01	30	10YR LAGGED NORMALS	1/30/2012

GHCND:USW00093817	EVANSVILLE REGIONAL AIRPORT IN US	20120131	150	89	15.0	8.9	59	48	11	2012	01	31	10YR LAGGED NORMALS	1/31/2012
GHCND:USW00093817	EVANSVILLE REGIONAL AIRPORT IN US	20120201	178	78	17.8	7.8	64	46	10	2012	02	01	10YR LAGGED NORMALS	2/1/2012
GHCND:USW00093817	EVANSVILLE REGIONAL AIRPORT IN US	20120202	144	11	14.4	1.1	58	34	19	2012	02	02	10YR LAGGED NORMALS	2/2/2012
GHCND:USW00093817	EVANSVILLE REGIONAL AIRPORT IN US	20120203	150	17	15.0	1.7	59	35	18	2012	02	03	10YR LAGGED NORMALS	2/3/2012
GHCND:USW00093817	EVANSVILLE REGIONAL AIRPORT IN US	20120204	117	67	11.7	6.7	53	44	16	2012	02	04	10YR LAGGED NORMALS	2/4/2012
GHCND:USW00093817	EVANSVILLE REGIONAL AIRPORT IN US	20120205	72	-11	7.2	(1.1)	45	30	27	2012	02	05	10YR LAGGED NORMALS	2/5/2012
GHCND:USW00093817	EVANSVILLE REGIONAL AIRPORT IN US	20120206	100	-33	10.0	(3.3)	50	26	27	2012	02	06	10YR LAGGED NORMALS	2/6/2012
GHCND:USW00093817	EVANSVILLE REGIONAL AIRPORT IN US	20120207	106	-39	10.6	(3.9)	51	25	27	2012	02	07	10YR LAGGED NORMALS	2/7/2012
GHCND:USW00093817	EVANSVILLE REGIONAL AIRPORT IN US	20120208	39	-11	3.9	(1.1)	39	30	30	2012	02	08	10YR LAGGED NORMALS	2/8/2012
GHCND:USW00093817	EVANSVILLE REGIONAL AIRPORT IN US	20120209	28	-28	2.8	(2.8)	37	27	33	2012	02	09	10YR LAGGED NORMALS	2/9/2012
GHCND:USW00093817	EVANSVILLE REGIONAL AIRPORT IN US	20120210	39	-39	3.9	(3.3)	39	26	32	2012	02	10	10YR LAGGED NORMALS	2/10/2012
GHCND:USW00093817	EVANSVILLE REGIONAL AIRPORT IN US	20120211	-33	-78	(3.3)	(7.8)	26	18	43	2012	02	11	10YR LAGGED NORMALS	2/11/2012
GHCND:USW00093817	EVANSVILLE REGIONAL AIRPORT IN US	20120212	28	-78	2.8	(7.8)	37	18	37	2012	02	12	10YR LAGGED NORMALS	2/12/2012
GHCND:USW00093817	EVANSVILLE REGIONAL AIRPORT IN US	20120213	28	-78	2.8	(7.8)	37	18	37	2012	02	13	10YR LAGGED NORMALS	2/13/2012
GHCND:USW00093817	EVANSVILLE REGIONAL AIRPORT IN US	20120214	44	0	4.4	-	40	32	29	2012	02	14	10YR LAGGED NORMALS	2/14/2012
GHCND:USW00093817	EVANSVILLE REGIONAL AIRPORT IN US	20120215	100	11	10.0	1.1	50	34	23	2012	02	15	10YR LAGGED NORMALS	2/15/2012
GHCND:USW00093817	EVANSVILLE REGIONAL AIRPORT IN US	20120216	100	0	10.0	-	50	32	24	2012	02	16	10YR LAGGED NORMALS	2/16/2012
GHCND:USW00093817	EVANSVILLE REGIONAL AIRPORT IN US	20120217	111	-28	11.1	(2.8)	52	27	25	2012	02	17	10YR LAGGED NORMALS	2/17/2012
GHCND:USW00093817	EVANSVILLE REGIONAL AIRPORT IN US	20120218	89	-11	8.9	(1.1)	48	30	26	2012	02	18	10YR LAGGED NORMALS	2/18/2012
GHCND:USW00093817	EVANSVILLE REGIONAL AIRPORT IN US	20120219	72	-28	7.2	(2.8)	45	27	29	2012	02	19	10YR LAGGED NORMALS	2/19/2012
GHCND:USW00093817	EVANSVILLE REGIONAL AIRPORT IN US	20120220	94	-56	9.4	(5.6)	49	22	29	2012	02	20	10YR LAGGED NORMALS	2/20/2012
GHCND:USW00093817	EVANSVILLE REGIONAL AIRPORT IN US	20120221	106	28	10.6	2.8	51	37	21	2012	02	21	10YR LAGGED NORMALS	2/21/2012
GHCND:USW00093817	EVANSVILLE REGIONAL AIRPORT IN US	20120222	156	11	15.6	1.1	60	34	18	2012	02	22	10YR LAGGED NORMALS	2/22/2012
GHCND:USW00093817	EVANSVILLE REGIONAL AIRPORT IN US	20120223	200	39	20.0	3.9	68	39	11	2012	02	23	10YR LAGGED NORMALS	2/23/2012
GHCND:USW00093817	EVANSVILLE REGIONAL AIRPORT IN US	20120224	133	22	13.3	2.2	56	36	19	2012	02	24	10YR LAGGED NORMALS	2/24/2012
GHCND:USW00093817	EVANSVILLE REGIONAL AIRPORT IN US	20120225	50	-44	5.0	(4.4)	41	24	32	2012	02	25	10YR LAGGED NORMALS	2/25/2012
GHCND:USW00093817	EVANSVILLE REGIONAL AIRPORT IN US	20120226	150	-56	15.0	(5.6)	59	22	24	2012	02	26	10YR LAGGED NORMALS	2/26/2012
GHCND:USW00093817	EVANSVILLE REGIONAL AIRPORT IN US	20120227	144	22	14.4	2.2	58	36	18	2012	02	27	10YR LAGGED NORMALS	2/27/2012
GHCND:USW00093817	EVANSVILLE REGIONAL AIRPORT IN US	20120228	194	-6	19.4	(0.6)	67	31	16	2012	02	28	10YR LAGGED NORMALS	2/28/2012
GHCND:USW00093817	EVANSVILLE REGIONAL AIRPORT IN US	20120301	167	33	16.7	3.3	62	38	15	2012	03	01	10YR LAGGED NORMALS	3/1/2012
GHCND:USW00093817	EVANSVILLE REGIONAL AIRPORT IN US	20120302	222	22	22.2	2.2	72	36	11	2012	03	02	10YR LAGGED NORMALS	3/2/2012
GHCND:USW00093817	EVANSVILLE REGIONAL AIRPORT IN US	20120303	94	-17	9.4	(1.7)	49	29	26	2012	03	03	10YR LAGGED NORMALS	3/3/2012
GHCND:USW00093817	EVANSVILLE REGIONAL AIRPORT IN US	20120304	94	-28	9.4	(2.8)	49	27	27	2012	03	04	10YR LAGGED NORMALS	3/4/2012
GHCND:USW00093817	EVANSVILLE REGIONAL AIRPORT IN US	20120305	61	-17	6.1	(1.7)	43	29	29	2012	03	05	10YR LAGGED NORMALS	3/5/2012
GHCND:USW00093817	EVANSVILLE REGIONAL AIRPORT IN US	20120306	217	11	21.7	1.1	71	34	12	2012	03	06	10YR LAGGED NORMALS	3/6/2012
GHCND:USW00093817	EVANSVILLE REGIONAL AIRPORT IN US	20120307	217	117	21.7	11.7	71	53	3	2012	03	07	10YR LAGGED NORMALS	3/7/2012
GHCND:USW00093817	EVANSVILLE REGIONAL AIRPORT IN US	20120308	189	22	18.9	2.2	66	36	14	2012	03	08	10YR LAGGED NORMALS	3/8/2012
GHCND:USW00093817	EVANSVILLE REGIONAL AIRPORT IN US	20120309	117	11	11.7	1.1	53	34	21	2012	03	09	10YR LAGGED NORMALS	3/9/2012
GHCND:USW00093817	EVANSVILLE REGIONAL AIRPORT IN US	20120310	144	-28	14.4	(2.8)	58	27	22	2012	03	10	10YR LAGGED NORMALS	3/10/2012
GHCND:USW00093817	EVANSVILLE REGIONAL AIRPORT IN US	20120311	194	6	19.4	0.6	67	33	15	2012	03	11	10YR LAGGED NORMALS	3/11/2012
GHCND:USW00093817	EVANSVILLE REGIONAL AIRPORT IN US	20120312	233	150	23.3	15.0	74	59	0	2012	03	12	10YR LAGGED NORMALS	3/12/2012
GHCND:USW00093817	EVANSVILLE REGIONAL AIRPORT IN US	20120313	256	117	25.6	11.7	78	53	0	2012	03	13	10YR LAGGED NORMALS	3/13/2012
GHCND:USW00093817	EVANSVILLE REGIONAL AIRPORT IN US	20120314	278	100	27.8	10.0	82	50	0	2012	03	14	10YR LAGGED NORMALS	3/14/2012
GHCND:USW00093817	EVANSVILLE REGIONAL AIRPORT IN US	20120315	261	150	26.1	15.0	79	59	0	2012	03	15	10YR LAGGED NORMALS	3/15/2012
GHCND:USW00093817	EVANSVILLE REGIONAL AIRPORT IN US	20120316	228	128	22.8	12.8	73	55	1	2012	03	16	10YR LAGGED NORMALS	3/16/2012
GHCND:USW00093817	EVANSVILLE REGIONAL AIRPORT IN US	20120317	267	117	26.7	11.7	80	53	0	2012	03	17	10YR LAGGED NORMALS	3/17/2012
GHCND:USW00093817	EVANSVILLE REGIONAL AIRPORT IN US	20120318	278	128	27.8	12.8	82	55	0	2012	03	18	10YR LAGGED NORMALS	3/18/2012
GHCND:USW00093817	EVANSVILLE REGIONAL AIRPORT IN US	20120319	283	150	28.3	15.0	83	59	0	2012	03	19	10YR LAGGED NORMALS	3/19/2012
GHCND:USW00093817	EVANSVILLE REGIONAL AIRPORT IN US	20120320	289	183	28.9	18.3	84	65	0	2012	03	20	10YR LAGGED NORMALS	3/20/2012
GHCND:USW00093817	EVANSVILLE REGIONAL AIRPORT IN US	20120321	283	183	28.3	18.3	83	65	0	2012	03	21	10YR LAGGED NORMALS	3/21/2012
GHCND:USW00093817	EVANSVILLE REGIONAL AIRPORT IN US	20120322	233	178	23.3	17.8	74	64	0	2012	03	22	10YR LAGGED NORMALS	3/22/2012
GHCND:USW00093817	EVANSVILLE REGIONAL AIRPORT IN US	20120323	250	94	25.0	9.4	77	49	2	2012	03	23	10YR LAGGED NORMALS	3/23/2012
GHCND:USW00093817	EVANSVILLE REGIONAL AIRPORT IN US	20120324	200	89	20.0	8.9	68	48	7	2012	03	24	10YR LAGGED NORMALS	3/24/2012
GHCND:USW00093817	EVANSVILLE REGIONAL AIRPORT IN US	20120325	222	117	22.2	11.7	72	53	2	2012	03	25	10YR LAGGED NORMALS	3/25/2012
GHCND:USW00093817	EVANSVILLE REGIONAL AIRPORT IN US	20120326	228	100	22.8	10.0	73	50	3	2012	03	26	10YR LAGGED NORMALS	3/26/2012
GHCND:USW00093817	EVANSVILLE REGIONAL AIRPORT IN US	20120327	244	72	24.4	7.2	76	45	4	2012	03	27	10YR LAGGED NORMALS	3/27/2012
GHCND:USW00093817	EVANSVILLE REGIONAL AIRPORT IN US	20120328	261	133	26.1	13.3	79	56	0	2012	03	28	10YR LAGGED NORMALS	3/28/2012
GHCND:USW00093817	EVANSVILLE REGIONAL AIRPORT IN US	20120329	244	122	24.4	12.2	76	54	0	2012	03	29	10YR LAGGED NORMALS	3/29/2012
GHCND:USW00093817	EVANSVILLE REGIONAL AIRPORT IN US	20120330	267	122	26.7	12.2	80	54	0	2012	03	30	10YR LAGGED NORMALS	3/30/2012
GHCND:USW00093817	EVANSVILLE REGIONAL AIRPORT IN US	20120331	222	111	22.2	11.1	72	52	3	2012	03	31	10YR LAGGED NORMALS	3/31/2012
GHCND:USW00093817	EVANSVILLE REGIONAL AIRPORT IN US	20120401	300	128	30.0	12.8	86	55	0	2012	04	01	10YR LAGGED NORMALS	4/1/2012
GHCND:USW00093817	EVANSVILLE REGIONAL AIRPORT IN US	20120402	289	161	28.9	16.1	84	61	0	2012	04	02	10YR LAGGED NORMALS	4/2/2012
GHCND:USW00093817	EVANSVILLE REGIONAL AIRPORT IN US	20120403	283	133	28.3	13.3	83	56	0	2012	04	03	10YR LAGGED NORMALS	4/3/2012
GHCND:USW00093817	EVANSVILLE REGIONAL AIRPORT IN US	20120404	261	150	26.1	15.0	79	59	0	2012	04	04	10YR LAGGED NORMALS	4/4/2012
GHCND:USW00093817	EVANSVILLE REGIONAL AIRPORT IN US	20120405	189	89	18.9	8.9	66	48	8	2012	04	05	10YR LAGGED NORMALS	4/5/2012
GHCND:USW00093817	EVANSVILLE REGIONAL AIRPORT IN US	20120406	178	39	17.8	3.9	64	39	13	2012	04	06	10YR LAGGED NORMALS	4/6/2012
GHCND:USW00093817	EVANSVILLE REGIONAL AIRPORT IN US	20120407	222	22	22.2	2.2	72	36	11	2012	04	07	10YR LAGGED NORMALS	4/7/2012
GHCND:USW00093817	EVANSVILLE REGIONAL AIRPORT IN US	20120408	206	67	20.6	6.7	69	44	8	2012	04	08	10YR LAGGED NORMALS	4/8/2012
GHCND:USW00093817	EVANSVILLE REGIONAL AIRPORT IN US	20120409	217	44	21.7	4.4	71	40	9	2012	04	09	10YR LAGGED NORMALS	4/9/2012
GHCND:USW00093817	EVANSVILLE REGIONAL AIRPORT IN US	20120410	150	28	15.0	2.8	59	37	17	2012	04	10	10YR LAGGED NORMALS	4/10/2012
GHCND:USW00093817	EVANSVILLE REGIONAL AIRPORT IN US	20120411	139	6	13.9	0.6	57	33	20	2012	04	11	10YR LAGGED NORMALS	4/11/2012
GHCND:USW00093817	EVANSVILLE REGIONAL AIRPORT IN US	20120412	172	-6	17.2	(0.6)	63	31	18	2012	04	12	10YR LAGGED NORMALS	4/12/2012
GHCND:USW00093817	EVANSVILLE REGIONAL AIRPORT IN US	20120413	189	33	18.9	3.3	66	38	13	2012	04	13	10YR LAGGED NORMALS	4/13/2012
GHCND:USW00093817	EVANSVILLE REGIONAL AIRPORT IN US	20120414	261	106	26.1	10.6	79	51	0	2012	04	14	10YR LAGGED NORMALS	4/14/2012
GHCND:USW00093817	EVANSVILLE REGIONAL AIRPORT IN US	20120415	267	167	26.7	16.7	80	62	0	2012	04	15	10YR LAGGED NORMALS	4/15/2012
GHCND:USW00093817	EVANSVILLE REGIONAL AIRPORT IN US	20120416	239	89	23.9	8.9	75	48	3	2012	04	16	10YR LAGGED NORMALS	4/16/2012
GHCND:USW00093817	EVANSVILLE REGIONAL AIRPORT IN US	20120417	194	78	19.4	7.8	67	46	8	2012	04	17	10YR LAGGED NORMALS	4/17/2012
GHCND:USW00093817	EVANSVILLE REGIONAL AIRPORT IN US	20120418	233	39	23.3	3.9	74	39	8	2012	04	18	10YR LAGGED NORMALS	4/18/2012
GHCND:USW00093817	EVANSVILLE REGIONAL AIRPORT IN US	20120419	244	61	24.4	6.1	76	43	5	2012	04	19	10YR LAGGED NORMALS	4/19/2012
GHCND:USW00093817	EVANSVILLE REGIONAL AIRPORT IN US	20120420	244	78	24.4	7.8	76	46	4	2012	04	20	10YR LAGGED NORMALS	4/20/2012
GHCND:USW00093817	EVANSVILLE REGIONAL AIRPORT IN US	20120421	128	50	12.8	5.0	55	41	17	2012	04	21	10YR LAGGED NORMALS	4/21/2012
GHCND:USW00093817	EVANSVILLE REGIONAL AIRPORT IN US	20120422	161	17	16.1	1.7	61	35	17	2012	04	22	10YR LAGGED NORMALS	4/22/2012
GHCND:USW00093817	EVANSVILLE REGIONAL AIRPORT IN US	20120423	172	33	17.2	3.3	63	38	14	2012	04	23	10YR LAGGED NORMALS	4/23/2012
GHCND:USW00093817	EVANSVILLE REGIONAL AIRPORT IN US	20120424	194	33	19.4	3.3	67	38	12	2012	04	24	10YR LAGGED NORMALS	4/24/2012
GHCND:USW00093817	EVANSVILLE REGIONAL AIRPORT IN US	20120425	267	89	26.7	8.9	80	48	1	2012	04	25	10YR LAGGED NORMALS	4/25/2012
GHCND:USW00093817	EVANSVILLE REGIONAL AIRPORT IN US	20120426	272	111	27.2	11.1	81	52	0	2012	04	26	10YR LAGGED NORMALS	4/26/2012
GHCND:USW00093817	EVANSVILLE REGIONAL AIRPORT IN US	20120427	189	56	18.9	5.6	66	42	11	2012	04	27	10YR LAGGED NORMALS	4/27/2012
GHCND:USW00093817	EVANSVILLE REGIONAL AIRPORT IN US	20120428	278	139	27.8	13.9	82	57	0	2012	04	28	10YR LAGGED NORMALS	4/28/2012
GHCND:USW00093817	EVANSVILLE REGIONAL AIRPORT IN US	20120429	278	133	27.8	13.3	82	56	0	2012	04	29	10YR LAGGED NORMALS	4/29/2012
GHCND:USW00093817	EVANSVILLE REGIONAL AIRPORT IN US	20120430	289	161	28.9	16.1	84	61	0	2012	04	30	10YR LAGGED NORMALS	4/30/2012
GHCND:USW00093817	EVANSVILLE REGIONAL AIRPORT IN US	20120501	300	156	30.0	15.6	86	60	0	2012	05	01	10YR LAGGED NORMALS	5/1/2012
GHCND:USW00093817	EVANSVILLE REGIONAL AIRPORT IN US	20120502	317	211	31.7	21.1	89	70	0	2012	05	02	10YR LAGGED NORMALS	5/2/2012
GHCND:USW00093817	EVANSVILLE REGIONAL AIRPORT IN US	20120503	300	194	30.0	19.4	86	67	0	2012	05	03	10YR LAGGED NORMALS	5/3/2012
GHCND:USW00093817	EVANSVILLE REGIONAL AIRPORT IN US	20120504	300	189	30.0	18.9	86	66	0	2012	05	04	10YR LAGGED NORMALS	5/4/2012
GHCND:USW00093817	EVANSVILLE REGIONAL AIRPORT IN US	20120505	306	178	30.6	17.8	87	64	0	2012	05	05	10YR LAGGED NORMALS	5/5/2012
GHCND:USW00093817	EVANSVILLE REGIONAL AIRPORT IN US	20120506	328	200	32.8	20.0	91	68	0	2012	05	06	10YR LAGGED NORMALS	5/6/2012
GHCND:USW00093817	EVANSVILLE REGIONAL AIRPORT IN US	20120507	283	189	28.3	18.9	83	66	0	2012	05	07	10YR LAGGED NORMALS	5/7/2012

GHCND:USW00093817	EVANSVILLE REGIONAL AIRPORT IN US	20120508	244	139	24.4	13.9	76	57	0	2012	05	08	10YR LAGGED NORMALS	5/8/2012
GHCND:USW00093817	EVANSVILLE REGIONAL AIRPORT IN US	20120509	222	111	22.2	11.1	72	52	3	2012	05	09	10YR LAGGED NORMALS	5/9/2012
GHCND:USW00093817	EVANSVILLE REGIONAL AIRPORT IN US	20120510	228	89	22.8	8.9	73	48	4	2012	05	10	10YR LAGGED NORMALS	5/10/2012
GHCND:USW00093817	EVANSVILLE REGIONAL AIRPORT IN US	20120511	250	83	25.0	8.3	77	47	3	2012	05	11	10YR LAGGED NORMALS	5/11/2012
GHCND:USW00093817	EVANSVILLE REGIONAL AIRPORT IN US	20120512	239	128	23.9	12.8	75	55	0	2012	05	12	10YR LAGGED NORMALS	5/12/2012
GHCND:USW00093817	EVANSVILLE REGIONAL AIRPORT IN US	20120513	244	150	24.4	15.0	76	59	0	2012	05	13	10YR LAGGED NORMALS	5/13/2012
GHCND:USW00093817	EVANSVILLE REGIONAL AIRPORT IN US	20120514	267	150	26.7	15.0	80	59	0	2012	05	14	10YR LAGGED NORMALS	5/14/2012
GHCND:USW00093817	EVANSVILLE REGIONAL AIRPORT IN US	20120515	294	133	29.4	13.3	85	56	0	2012	05	15	10YR LAGGED NORMALS	5/15/2012
GHCND:USW00093817	EVANSVILLE REGIONAL AIRPORT IN US	20120516	306	117	30.6	11.7	87	53	0	2012	05	16	10YR LAGGED NORMALS	5/16/2012
GHCND:USW00093817	EVANSVILLE REGIONAL AIRPORT IN US	20120517	272	128	27.2	12.8	81	55	0	2012	05	17	10YR LAGGED NORMALS	5/17/2012
GHCND:USW00093817	EVANSVILLE REGIONAL AIRPORT IN US	20120518	306	133	30.6	13.3	87	56	0	2012	05	18	10YR LAGGED NORMALS	5/18/2012
GHCND:USW00093817	EVANSVILLE REGIONAL AIRPORT IN US	20120519	333	172	33.3	17.2	92	63	0	2012	05	19	10YR LAGGED NORMALS	5/19/2012
GHCND:USW00093817	EVANSVILLE REGIONAL AIRPORT IN US	20120520	333	167	33.3	16.7	92	62	0	2012	05	20	10YR LAGGED NORMALS	5/20/2012
GHCND:USW00093817	EVANSVILLE REGIONAL AIRPORT IN US	20120521	267	144	26.7	14.4	80	58	0	2012	05	21	10YR LAGGED NORMALS	5/21/2012
GHCND:USW00093817	EVANSVILLE REGIONAL AIRPORT IN US	20120522	261	111	26.1	11.1	79	52	0	2012	05	22	10YR LAGGED NORMALS	5/22/2012
GHCND:USW00093817	EVANSVILLE REGIONAL AIRPORT IN US	20120523	283	106	28.3	10.6	83	51	0	2012	05	23	10YR LAGGED NORMALS	5/23/2012
GHCND:USW00093817	EVANSVILLE REGIONAL AIRPORT IN US	20120524	328	128	32.8	12.8	91	55	0	2012	05	24	10YR LAGGED NORMALS	5/24/2012
GHCND:USW00093817	EVANSVILLE REGIONAL AIRPORT IN US	20120525	333	217	33.3	21.7	92	71	0	2012	05	25	10YR LAGGED NORMALS	5/25/2012
GHCND:USW00093817	EVANSVILLE REGIONAL AIRPORT IN US	20120526	344	194	34.4	19.4	94	67	0	2012	05	26	10YR LAGGED NORMALS	5/26/2012
GHCND:USW00093817	EVANSVILLE REGIONAL AIRPORT IN US	20120527	344	200	34.4	20.0	94	68	0	2012	05	27	10YR LAGGED NORMALS	5/27/2012
GHCND:USW00093817	EVANSVILLE REGIONAL AIRPORT IN US	20120528	344	194	34.4	19.4	94	67	0	2012	05	28	10YR LAGGED NORMALS	5/28/2012
GHCND:USW00093817	EVANSVILLE REGIONAL AIRPORT IN US	20120529	300	172	30.0	17.2	86	63	0	2012	05	29	10YR LAGGED NORMALS	5/29/2012
GHCND:USW00093817	EVANSVILLE REGIONAL AIRPORT IN US	20120530	283	144	28.3	14.4	83	58	0	2012	05	30	10YR LAGGED NORMALS	5/30/2012
GHCND:USW00093817	EVANSVILLE REGIONAL AIRPORT IN US	20120531	294	122	29.4	12.2	85	54	0	2012	05	31	10YR LAGGED NORMALS	5/31/2012
GHCND:USW00093817	EVANSVILLE REGIONAL AIRPORT IN US	20120601	189	94	18.9	9.4	66	49	7	2012	06	01	10YR LAGGED NORMALS	6/1/2012
GHCND:USW00093817	EVANSVILLE REGIONAL AIRPORT IN US	20120602	244	94	24.4	9.4	76	49	2	2012	06	02	10YR LAGGED NORMALS	6/2/2012
GHCND:USW00093817	EVANSVILLE REGIONAL AIRPORT IN US	20120603	306	139	30.6	13.9	87	57	0	2012	06	03	10YR LAGGED NORMALS	6/3/2012
GHCND:USW00093817	EVANSVILLE REGIONAL AIRPORT IN US	20120604	300	156	30.0	15.6	86	60	0	2012	06	04	10YR LAGGED NORMALS	6/4/2012
GHCND:USW00093817	EVANSVILLE REGIONAL AIRPORT IN US	20120605	283	128	28.3	12.8	83	55	0	2012	06	05	10YR LAGGED NORMALS	6/5/2012
GHCND:USW00093817	EVANSVILLE REGIONAL AIRPORT IN US	20120606	261	117	26.1	11.7	79	53	0	2012	06	06	10YR LAGGED NORMALS	6/6/2012
GHCND:USW00093817	EVANSVILLE REGIONAL AIRPORT IN US	20120607	300	106	30.0	10.6	86	51	0	2012	06	07	10YR LAGGED NORMALS	6/7/2012
GHCND:USW00093817	EVANSVILLE REGIONAL AIRPORT IN US	20120608	306	122	30.6	12.2	87	54	0	2012	06	08	10YR LAGGED NORMALS	6/8/2012
GHCND:USW00093817	EVANSVILLE REGIONAL AIRPORT IN US	20120609	322	139	32.2	13.9	90	57	0	2012	06	09	10YR LAGGED NORMALS	6/9/2012
GHCND:USW00093817	EVANSVILLE REGIONAL AIRPORT IN US	20120610	306	172	30.6	17.2	87	63	0	2012	06	10	10YR LAGGED NORMALS	6/10/2012
GHCND:USW00093817	EVANSVILLE REGIONAL AIRPORT IN US	20120611	306	189	30.6	18.9	87	66	0	2012	06	11	10YR LAGGED NORMALS	6/11/2012
GHCND:USW00093817	EVANSVILLE REGIONAL AIRPORT IN US	20120612	300	172	30.0	17.2	86	63	0	2012	06	12	10YR LAGGED NORMALS	6/12/2012
GHCND:USW00093817	EVANSVILLE REGIONAL AIRPORT IN US	20120613	300	133	30.0	13.3	86	56	0	2012	06	13	10YR LAGGED NORMALS	6/13/2012
GHCND:USW00093817	EVANSVILLE REGIONAL AIRPORT IN US	20120614	311	161	31.1	16.1	88	61	0	2012	06	14	10YR LAGGED NORMALS	6/14/2012
GHCND:USW00093817	EVANSVILLE REGIONAL AIRPORT IN US	20120615	339	144	33.9	14.4	93	58	0	2012	06	15	10YR LAGGED NORMALS	6/15/2012
GHCND:USW00093817	EVANSVILLE REGIONAL AIRPORT IN US	20120616	344	206	34.4	20.6	94	69	0	2012	06	16	10YR LAGGED NORMALS	6/16/2012
GHCND:USW00093817	EVANSVILLE REGIONAL AIRPORT IN US	20120617	311	228	31.1	22.8	88	73	0	2012	06	17	10YR LAGGED NORMALS	6/17/2012
GHCND:USW00093817	EVANSVILLE REGIONAL AIRPORT IN US	20120618	333	222	33.3	22.2	92	72	0	2012	06	18	10YR LAGGED NORMALS	6/18/2012
GHCND:USW00093817	EVANSVILLE REGIONAL AIRPORT IN US	20120619	344	222	34.4	22.2	94	72	0	2012	06	19	10YR LAGGED NORMALS	6/19/2012
GHCND:USW00093817	EVANSVILLE REGIONAL AIRPORT IN US	20120620	344	189	34.4	18.9	94	66	0	2012	06	20	10YR LAGGED NORMALS	6/20/2012
GHCND:USW00093817	EVANSVILLE REGIONAL AIRPORT IN US	20120621	344	189	34.4	18.9	94	66	0	2012	06	21	10YR LAGGED NORMALS	6/21/2012
GHCND:USW00093817	EVANSVILLE REGIONAL AIRPORT IN US	20120622	333	200	33.3	20.0	92	68	0	2012	06	22	10YR LAGGED NORMALS	6/22/2012
GHCND:USW00093817	EVANSVILLE REGIONAL AIRPORT IN US	20120623	333	167	33.3	16.7	92	62	0	2012	06	23	10YR LAGGED NORMALS	6/23/2012
GHCND:USW00093817	EVANSVILLE REGIONAL AIRPORT IN US	20120624	361	200	36.1	20.0	97	68	0	2012	06	24	10YR LAGGED NORMALS	6/24/2012
GHCND:USW00093817	EVANSVILLE REGIONAL AIRPORT IN US	20120625	356	189	35.6	18.9	96	66	0	2012	06	25	10YR LAGGED NORMALS	6/25/2012
GHCND:USW00093817	EVANSVILLE REGIONAL AIRPORT IN US	20120626	317	156	31.7	15.6	89	60	0	2012	06	26	10YR LAGGED NORMALS	6/26/2012
GHCND:USW00093817	EVANSVILLE REGIONAL AIRPORT IN US	20120627	339	133	33.9	13.3	93	56	0	2012	06	27	10YR LAGGED NORMALS	6/27/2012
GHCND:USW00093817	EVANSVILLE REGIONAL AIRPORT IN US	20120628	417	178	41.7	17.8	107	64	0	2012	06	28	10YR LAGGED NORMALS	6/28/2012
GHCND:USW00093817	EVANSVILLE REGIONAL AIRPORT IN US	20120629	417	239	41.7	23.9	107	75	0	2012	06	29	10YR LAGGED NORMALS	6/29/2012
GHCND:USW00093817	EVANSVILLE REGIONAL AIRPORT IN US	20120630	411	233	41.1	23.3	106	74	0	2012	06	30	10YR LAGGED NORMALS	6/30/2012
GHCND:USW00093817	EVANSVILLE REGIONAL AIRPORT IN US	20120701	406	228	40.6	22.8	105	73	0	2012	07	01	10YR LAGGED NORMALS	7/1/2012
GHCND:USW00093817	EVANSVILLE REGIONAL AIRPORT IN US	20120702	394	222	39.4	22.2	103	72	0	2012	07	02	10YR LAGGED NORMALS	7/2/2012
GHCND:USW00093817	EVANSVILLE REGIONAL AIRPORT IN US	20120703	361	211	36.1	21.1	97	70	0	2012	07	03	10YR LAGGED NORMALS	7/3/2012
GHCND:USW00093817	EVANSVILLE REGIONAL AIRPORT IN US	20120704	394	228	39.4	22.8	103	73	0	2012	07	04	10YR LAGGED NORMALS	7/4/2012
GHCND:USW00093817	EVANSVILLE REGIONAL AIRPORT IN US	20120705	417	228	41.7	22.8	107	73	0	2012	07	05	10YR LAGGED NORMALS	7/5/2012
GHCND:USW00093817	EVANSVILLE REGIONAL AIRPORT IN US	20120706	400	239	40.0	23.9	104	75	0	2012	07	06	10YR LAGGED NORMALS	7/6/2012
GHCND:USW00093817	EVANSVILLE REGIONAL AIRPORT IN US	20120707	406	239	40.6	23.9	105	75	0	2012	07	07	10YR LAGGED NORMALS	7/7/2012
GHCND:USW00093817	EVANSVILLE REGIONAL AIRPORT IN US	20120708	389	233	38.9	23.3	102	74	0	2012	07	08	10YR LAGGED NORMALS	7/8/2012
GHCND:USW00093817	EVANSVILLE REGIONAL AIRPORT IN US	20120709	317	217	31.7	21.7	89	71	0	2012	07	09	10YR LAGGED NORMALS	7/9/2012
GHCND:USW00093817	EVANSVILLE REGIONAL AIRPORT IN US	20120710	356	211	35.6	21.1	96	70	0	2012	07	10	10YR LAGGED NORMALS	7/10/2012
GHCND:USW00093817	EVANSVILLE REGIONAL AIRPORT IN US	20120711	356	200	35.6	20.0	96	68	0	2012	07	11	10YR LAGGED NORMALS	7/11/2012
GHCND:USW00093817	EVANSVILLE REGIONAL AIRPORT IN US	20120712	344	200	34.4	20.0	94	68	0	2012	07	12	10YR LAGGED NORMALS	7/12/2012
GHCND:USW00093817	EVANSVILLE REGIONAL AIRPORT IN US	20120713	317	206	31.7	20.6	89	69	0	2012	07	13	10YR LAGGED NORMALS	7/13/2012
GHCND:USW00093817	EVANSVILLE REGIONAL AIRPORT IN US	20120714	306	228	30.6	22.8	87	73	0	2012	07	14	10YR LAGGED NORMALS	7/14/2012
GHCND:USW00093817	EVANSVILLE REGIONAL AIRPORT IN US	20120715	317	228	31.7	22.8	89	73	0	2012	07	15	10YR LAGGED NORMALS	7/15/2012
GHCND:USW00093817	EVANSVILLE REGIONAL AIRPORT IN US	20120716	361	228	36.1	22.8	97	73	0	2012	07	16	10YR LAGGED NORMALS	7/16/2012
GHCND:USW00093817	EVANSVILLE REGIONAL AIRPORT IN US	20120717	367	244	36.7	24.4	98	76	0	2012	07	17	10YR LAGGED NORMALS	7/17/2012
GHCND:USW00093817	EVANSVILLE REGIONAL AIRPORT IN US	20120718	394	250	39.4	25.0	103	77	0	2012	07	18	10YR LAGGED NORMALS	7/18/2012
GHCND:USW00093817	EVANSVILLE REGIONAL AIRPORT IN US	20120719	383	222	38.3	22.2	101	72	0	2012	07	19	10YR LAGGED NORMALS	7/19/2012
GHCND:USW00093817	EVANSVILLE REGIONAL AIRPORT IN US	20120720	328	222	32.8	22.2	91	72	0	2012	07	20	10YR LAGGED NORMALS	7/20/2012
GHCND:USW00093817	EVANSVILLE REGIONAL AIRPORT IN US	20120721	322	194	32.2	19.4	90	67	0	2012	07	21	10YR LAGGED NORMALS	7/21/2012
GHCND:USW00093817	EVANSVILLE REGIONAL AIRPORT IN US	20120722	344	183	34.4	18.3	94	65	0	2012	07	22	10YR LAGGED NORMALS	7/22/2012
GHCND:USW00093817	EVANSVILLE REGIONAL AIRPORT IN US	20120723	372	244	37.2	24.4	99	76	0	2012	07	23	10YR LAGGED NORMALS	7/23/2012
GHCND:USW00093817	EVANSVILLE REGIONAL AIRPORT IN US	20120724	400	256	40.0	25.6	104	78	0	2012	07	24	10YR LAGGED NORMALS	7/24/2012
GHCND:USW00093817	EVANSVILLE REGIONAL AIRPORT IN US	20120725	394	256	39.4	25.6	103	78	0	2012	07	25	10YR LAGGED NORMALS	7/25/2012
GHCND:USW00093817	EVANSVILLE REGIONAL AIRPORT IN US	20120726	367	228	36.7	22.8	98	73	0	2012	07	26	10YR LAGGED NORMALS	7/26/2012
GHCND:USW00093817	EVANSVILLE REGIONAL AIRPORT IN US	20120727	367	211	36.7	21.1	98	70	0	2012	07	27	10YR LAGGED NORMALS	7/27/2012
GHCND:USW00093817	EVANSVILLE REGIONAL AIRPORT IN US	20120728	339	189	33.9	18.9	93	66	0	2012	07	28	10YR LAGGED NORMALS	7/28/2012
GHCND:USW00093817	EVANSVILLE REGIONAL AIRPORT IN US	20120729	322	189	32.2	18.9	90	66	0	2012	07	29	10YR LAGGED NORMALS	7/29/2012
GHCND:USW00093817	EVANSVILLE REGIONAL AIRPORT IN US	20120730	333	206	33.3	20.6	92	69	0	2012	07	30	10YR LAGGED NORMALS	7/30/2012
GHCND:USW00093817	EVANSVILLE REGIONAL AIRPORT IN US	20120731	367	217	36.7	21.7	98	71	0	2012	07	31	10YR LAGGED NORMALS	7/31/2012
GHCND:USW00093817	EVANSVILLE REGIONAL AIRPORT IN US	20120801	372	211	37.2	21.1	99	70	0	2012	08	01	10YR LAGGED NORMALS	8/1/2012
GHCND:USW00093817	EVANSVILLE REGIONAL AIRPORT IN US	20120802	372	189	37.2	18.9	99	66	0	2012	08	02	10YR LAGGED NORMALS	8/2/2012
GHCND:USW00093817	EVANSVILLE REGIONAL AIRPORT IN US	20120803	333	217	33.3	21.7	92	71	0	2012	08	03	10YR LAGGED NORMALS	8/3/2012
GHCND:USW00093817	EVANSVILLE REGIONAL AIRPORT IN US	20120804	328	256	32.8	25.6	91	78	0	2012	08	04	10YR LAGGED NORMALS	8/4/2012
GHCND:USW00093817	EVANSVILLE REGIONAL AIRPORT IN US	20120805	317	228	31.7	22.8	89	73	0	2012	08	05	10YR LAGGED NORMALS	8/5/2012
GHCND:USW00093817	EVANSVILLE REGIONAL AIRPORT IN US	20120806	333	194	33.3	19.4	92	67	0	2012	08	06	10YR LAGGED NORMALS	8/6/2012
GHCND:USW00093817	EVANSVILLE REGIONAL AIRPORT IN US	20120807	344	172	34.4	17.2	94	63	0	2012	08	07	10YR LAGGED NORMALS	8/7/2012
GHCND:USW00093817	EVANSVILLE REGIONAL AIRPORT IN US	20120808	361	189	36.1	18.9	97	66	0	2012	08	08	10YR LAGGED NORMALS	8/8/2012
GHCND:USW00093817	EVANSVILLE REGIONAL AIRPORT IN US	20120809	339	217	33.9	21.7	93	71	0	2012	08	09	10YR LAGGED NORMALS	8/9/2012
GHCND:USW00093817	EVANSVILLE REGIONAL AIRPORT IN US	20120810	272	183	27.2	18.3	81	65	0	2012	08	10	10YR LAGGED NORMALS	8/10/2012
GHCND:USW00093817	EVANSVILLE REGIONAL AIRPORT IN US	20120811	289	139	28.9	13.9	84	57	0	2012	08	11	10YR LAGGED NORMALS	8/11/2012
GHCND:USW00093817	EVANSVILLE REGIONAL AIRPORT IN US	20120812	306	128	30.6	12.8	87	55	0	2012	08	12	10YR LAGGED NORMALS	8/12/2012

GHCND:USW00093817	EVANSVILLE REGIONAL AIRPORT IN US	20120813	250	172	25.0	17.2	77	63	0	2012	08	13	10YR LAGGED NORMALS		8/13/2012
GHCND:USW00093817	EVANSVILLE REGIONAL AIRPORT IN US	20120814	256	189	25.6	18.9	78	66	0	2012	08	14	10YR LAGGED NORMALS		8/14/2012
GHCND:USW00093817	EVANSVILLE REGIONAL AIRPORT IN US	20120815	317	156	31.7	15.6	89	60	0	2012	08	15	10YR LAGGED NORMALS		8/15/2012
GHCND:USW00093817	EVANSVILLE REGIONAL AIRPORT IN US	20120816	328	172	32.8	17.2	91	63	0	2012	08	16	10YR LAGGED NORMALS		8/16/2012
GHCND:USW00093817	EVANSVILLE REGIONAL AIRPORT IN US	20120817	278	156	27.8	15.6	82	60	0	2012	08	17	10YR LAGGED NORMALS		8/17/2012
GHCND:USW00093817	EVANSVILLE REGIONAL AIRPORT IN US	20120818	283	133	28.3	13.3	83	56	0	2012	08	18	10YR LAGGED NORMALS		8/18/2012
GHCND:USW00093817	EVANSVILLE REGIONAL AIRPORT IN US	20120819	283	144	28.3	14.4	83	58	0	2012	08	19	10YR LAGGED NORMALS		8/19/2012
GHCND:USW00093817	EVANSVILLE REGIONAL AIRPORT IN US	20120820	294	128	29.4	12.8	85	55	0	2012	08	20	10YR LAGGED NORMALS		8/20/2012
GHCND:USW00093817	EVANSVILLE REGIONAL AIRPORT IN US	20120821	294	133	29.4	13.3	85	56	0	2012	08	21	10YR LAGGED NORMALS		8/21/2012
GHCND:USW00093817	EVANSVILLE REGIONAL AIRPORT IN US	20120822	317	150	31.7	15.0	89	59	0	2012	08	22	10YR LAGGED NORMALS		8/22/2012
GHCND:USW00093817	EVANSVILLE REGIONAL AIRPORT IN US	20120823	333	167	33.3	16.7	92	62	0	2012	08	23	10YR LAGGED NORMALS		8/23/2012
GHCND:USW00093817	EVANSVILLE REGIONAL AIRPORT IN US	20120824	339	167	33.9	16.7	93	62	0	2012	08	24	10YR LAGGED NORMALS		8/24/2012
GHCND:USW00093817	EVANSVILLE REGIONAL AIRPORT IN US	20120825	339	183	33.9	18.3	93	65	0	2012	08	25	10YR LAGGED NORMALS		8/25/2012
GHCND:USW00093817	EVANSVILLE REGIONAL AIRPORT IN US	20120826	317	189	31.7	18.9	89	66	0	2012	08	26	10YR LAGGED NORMALS		8/26/2012
GHCND:USW00093817	EVANSVILLE REGIONAL AIRPORT IN US	20120827	294	217	29.4	21.7	85	71	0	2012	08	27	10YR LAGGED NORMALS		8/27/2012
GHCND:USW00093817	EVANSVILLE REGIONAL AIRPORT IN US	20120828	333	183	33.3	18.3	92	65	0	2012	08	28	10YR LAGGED NORMALS		8/28/2012
GHCND:USW00093817	EVANSVILLE REGIONAL AIRPORT IN US	20120829	339	167	33.9	16.7	93	62	0	2012	08	29	10YR LAGGED NORMALS		8/29/2012
GHCND:USW00093817	EVANSVILLE REGIONAL AIRPORT IN US	20120830	356	167	35.6	16.7	96	62	0	2012	08	30	10YR LAGGED NORMALS		8/30/2012
GHCND:USW00093817	EVANSVILLE REGIONAL AIRPORT IN US	20120831	333	256	33.3	25.6	92	78	0	2012	08	31	10YR LAGGED NORMALS		8/31/2012
GHCND:USW00093817	EVANSVILLE REGIONAL AIRPORT IN US	20120901	311	222	31.1	22.2	88	72	0	2012	09	01	10YR LAGGED NORMALS		9/1/2012
GHCND:USW00093817	EVANSVILLE REGIONAL AIRPORT IN US	20120902	267	228	26.7	22.8	80	73	0	2012	09	02	10YR LAGGED NORMALS		9/2/2012
GHCND:USW00093817	EVANSVILLE REGIONAL AIRPORT IN US	20120903	306	228	30.6	22.8	87	73	0	2012	09	03	10YR LAGGED NORMALS		9/3/2012
GHCND:USW00093817	EVANSVILLE REGIONAL AIRPORT IN US	20120904	333	217	33.3	21.7	92	71	0	2012	09	04	10YR LAGGED NORMALS		9/4/2012
GHCND:USW00093817	EVANSVILLE REGIONAL AIRPORT IN US	20120905	322	194	32.2	19.4	90	67	0	2012	09	05	10YR LAGGED NORMALS		9/5/2012
GHCND:USW00093817	EVANSVILLE REGIONAL AIRPORT IN US	20120906	322	189	32.2	18.9	90	66	0	2012	09	06	10YR LAGGED NORMALS		9/6/2012
GHCND:USW00093817	EVANSVILLE REGIONAL AIRPORT IN US	20120907	328	194	32.8	19.4	91	67	0	2012	09	07	10YR LAGGED NORMALS		9/7/2012
GHCND:USW00093817	EVANSVILLE REGIONAL AIRPORT IN US	20120908	244	139	24.4	13.9	76	57	0	2012	09	08	10YR LAGGED NORMALS		9/8/2012
GHCND:USW00093817	EVANSVILLE REGIONAL AIRPORT IN US	20120909	250	122	25.0	12.2	77	54	0	2012	09	09	10YR LAGGED NORMALS		9/9/2012
GHCND:USW00093817	EVANSVILLE REGIONAL AIRPORT IN US	20120910	272	128	27.2	12.8	81	55	0	2012	09	10	10YR LAGGED NORMALS		9/10/2012
GHCND:USW00093817	EVANSVILLE REGIONAL AIRPORT IN US	20120911	283	122	28.3	12.2	83	54	0	2012	09	11	10YR LAGGED NORMALS		9/11/2012
GHCND:USW00093817	EVANSVILLE REGIONAL AIRPORT IN US	20120912	289	156	28.9	15.6	84	60	0	2012	09	12	10YR LAGGED NORMALS		9/12/2012
GHCND:USW00093817	EVANSVILLE REGIONAL AIRPORT IN US	20120913	294	161	29.4	16.1	85	61	0	2012	09	13	10YR LAGGED NORMALS		9/13/2012
GHCND:USW00093817	EVANSVILLE REGIONAL AIRPORT IN US	20120914	233	139	23.3	13.9	74	57	0	2012	09	14	10YR LAGGED NORMALS		9/14/2012
GHCND:USW00093817	EVANSVILLE REGIONAL AIRPORT IN US	20120915	250	117	25.0	11.7	77	53	0	2012	09	15	10YR LAGGED NORMALS		9/15/2012
GHCND:USW00093817	EVANSVILLE REGIONAL AIRPORT IN US	20120916	244	161	24.4	16.1	76	61	0	2012	09	16	10YR LAGGED NORMALS	FY2013	9/16/2012
GHCND:USW00093817	EVANSVILLE REGIONAL AIRPORT IN US	20120917	217	178	21.7	17.8	71	64	0	2012	09	17	10YR LAGGED NORMALS	FY2013	9/17/2012
GHCND:USW00093817	EVANSVILLE REGIONAL AIRPORT IN US	20120918	211	89	21.1	8.9	70	48	6	2012	09	18	10YR LAGGED NORMALS	FY2013	9/18/2012
GHCND:USW00093817	EVANSVILLE REGIONAL AIRPORT IN US	20120919	217	67	21.7	6.7	71	44	7	2012	09	19	10YR LAGGED NORMALS	FY2013	9/19/2012
GHCND:USW00093817	EVANSVILLE REGIONAL AIRPORT IN US	20120920	261	100	26.1	10.0	79	50	0	2012	09	20	10YR LAGGED NORMALS	FY2013	9/20/2012
GHCND:USW00093817	EVANSVILLE REGIONAL AIRPORT IN US	20120921	261	106	26.1	10.6	79	51	0	2012	09	21	10YR LAGGED NORMALS	FY2013	9/21/2012
GHCND:USW00093817	EVANSVILLE REGIONAL AIRPORT IN US	20120922	244	72	24.4	7.2	76	45	4	2012	09	22	10YR LAGGED NORMALS	FY2013	9/22/2012
GHCND:USW00093817	EVANSVILLE REGIONAL AIRPORT IN US	20120923	194	39	19.4	3.9	67	39	12	2012	09	23	10YR LAGGED NORMALS	FY2013	9/23/2012
GHCND:USW00093817	EVANSVILLE REGIONAL AIRPORT IN US	20120924	217	44	21.7	4.4	71	40	9	2012	09	24	10YR LAGGED NORMALS	FY2013	9/24/2012
GHCND:USW00093817	EVANSVILLE REGIONAL AIRPORT IN US	20120925	278	122	27.8	12.2	82	54	0	2012	09	25	10YR LAGGED NORMALS	FY2013	9/25/2012
GHCND:USW00093817	EVANSVILLE REGIONAL AIRPORT IN US	20120926	267	183	26.7	18.3	80	65	0	2012	09	26	10YR LAGGED NORMALS	FY2013	9/26/2012
GHCND:USW00093817	EVANSVILLE REGIONAL AIRPORT IN US	20120927	272	183	27.2	18.3	81	65	0	2012	09	27	10YR LAGGED NORMALS	FY2013	9/27/2012
GHCND:USW00093817	EVANSVILLE REGIONAL AIRPORT IN US	20120928	228	161	22.8	16.1	73	61	0	2012	09	28	10YR LAGGED NORMALS	FY2013	9/28/2012
GHCND:USW00093817	EVANSVILLE REGIONAL AIRPORT IN US	20120929	239	100	23.9	10.0	75	50	2	2012	09	29	10YR LAGGED NORMALS	FY2013	9/29/2012
GHCND:USW00093817	EVANSVILLE REGIONAL AIRPORT IN US	20120930	233	100	23.3	10.0	74	50	3	2012	09	30	10YR LAGGED NORMALS	FY2013	9/30/2012
GHCND:USW00093817	EVANSVILLE REGIONAL AIRPORT IN US	20121001	161	133	16.1	13.3	61	56	6	2012	10	01	10YR LAGGED NORMALS	FY2013	10/1/2012
GHCND:USW00093817	EVANSVILLE REGIONAL AIRPORT IN US	20121002	150	133	15.0	13.3	59	56	7	2012	10	02	10YR LAGGED NORMALS	FY2013	10/2/2012
GHCND:USW00093817	EVANSVILLE REGIONAL AIRPORT IN US	20121003	239	128	23.9	12.8	75	55	0	2012	10	03	10YR LAGGED NORMALS	FY2013	10/3/2012
GHCND:USW00093817	EVANSVILLE REGIONAL AIRPORT IN US	20121004	261	133	26.1	13.3	79	56	0	2012	10	04	10YR LAGGED NORMALS	FY2013	10/4/2012
GHCND:USW00093817	EVANSVILLE REGIONAL AIRPORT IN US	20121005	194	61	19.4	6.1	67	43	10	2012	10	05	10YR LAGGED NORMALS	FY2013	10/5/2012
GHCND:USW00093817	EVANSVILLE REGIONAL AIRPORT IN US	20121006	133	33	13.3	3.3	56	38	18	2012	10	06	10YR LAGGED NORMALS	FY2013	10/6/2012
GHCND:USW00093817	EVANSVILLE REGIONAL AIRPORT IN US	20121007	128	39	12.8	3.9	55	39	18	2012	10	07	10YR LAGGED NORMALS	FY2013	10/7/2012
GHCND:USW00093817	EVANSVILLE REGIONAL AIRPORT IN US	20121008	156	33	15.6	3.3	60	38	16	2012	10	08	10YR LAGGED NORMALS	FY2013	10/8/2012
GHCND:USW00093817	EVANSVILLE REGIONAL AIRPORT IN US	20121009	178	22	17.8	2.2	64	36	15	2012	10	09	10YR LAGGED NORMALS	FY2013	10/9/2012
GHCND:USW00093817	EVANSVILLE REGIONAL AIRPORT IN US	20121010	144	28	14.4	2.8	58	37	17	2012	10	10	10YR LAGGED NORMALS	FY2013	10/10/2012
GHCND:USW00093817	EVANSVILLE REGIONAL AIRPORT IN US	20121011	172	11	17.2	1.1	63	34	16	2012	10	11	10YR LAGGED NORMALS	FY2013	10/11/2012
GHCND:USW00093817	EVANSVILLE REGIONAL AIRPORT IN US	20121012	211	100	21.1	10.0	70	50	5	2012	10	12	10YR LAGGED NORMALS	FY2013	10/12/2012
GHCND:USW00093817	EVANSVILLE REGIONAL AIRPORT IN US	20121013	261	94	26.1	9.4	79	49	1	2012	10	13	10YR LAGGED NORMALS	FY2013	10/13/2012
GHCND:USW00093817	EVANSVILLE REGIONAL AIRPORT IN US	20121014	233	139	23.3	13.9	74	57	0	2012	10	14	10YR LAGGED NORMALS	FY2013	10/14/2012
GHCND:USW00093817	EVANSVILLE REGIONAL AIRPORT IN US	20121015	200	67	20.0	6.7	68	44	9	2012	10	15	10YR LAGGED NORMALS	FY2013	10/15/2012
GHCND:USW00093817	EVANSVILLE REGIONAL AIRPORT IN US	20121016	239	50	23.9	5.0	75	41	7	2012	10	16	10YR LAGGED NORMALS	FY2013	10/16/2012
GHCND:USW00093817	EVANSVILLE REGIONAL AIRPORT IN US	20121017	239	133	23.9	13.3	75	56	0	2012	10	17	10YR LAGGED NORMALS	FY2013	10/17/2012
GHCND:USW00093817	EVANSVILLE REGIONAL AIRPORT IN US	20121018	189	83	18.9	8.3	66	47	8	2012	10	18	10YR LAGGED NORMALS	FY2013	10/18/2012
GHCND:USW00093817	EVANSVILLE REGIONAL AIRPORT IN US	20121019	133	72	13.3	7.2	56	45	14	2012	10	19	10YR LAGGED NORMALS	FY2013	10/19/2012
GHCND:USW00093817	EVANSVILLE REGIONAL AIRPORT IN US	20121020	144	67	14.4	6.7	58	44	14	2012	10	20	10YR LAGGED NORMALS	FY2013	10/20/2012
GHCND:USW00093817	EVANSVILLE REGIONAL AIRPORT IN US	20121021	250	56	25.0	5.6	77	42	5	2012	10	21	10YR LAGGED NORMALS	FY2013	10/21/2012
GHCND:USW00093817	EVANSVILLE REGIONAL AIRPORT IN US	20121022	272	172	27.2	17.2	81	63	0	2012	10	22	10YR LAGGED NORMALS	FY2013	10/22/2012
GHCND:USW00093817	EVANSVILLE REGIONAL AIRPORT IN US	20121023	256	150	25.6	15.0	78	59	0	2012	10	23	10YR LAGGED NORMALS	FY2013	10/23/2012
GHCND:USW00093817	EVANSVILLE REGIONAL AIRPORT IN US	20121024	267	156	26.7	15.6	80	60	0	2012	10	24	10YR LAGGED NORMALS	FY2013	10/24/2012
GHCND:USW00093817	EVANSVILLE REGIONAL AIRPORT IN US	20121025	261	117	26.1	11.7	79	53	0	2012	10	25	10YR LAGGED NORMALS	FY2013	10/25/2012
GHCND:USW00093817	EVANSVILLE REGIONAL AIRPORT IN US	20121026	117	56	11.7	5.6	53	42	17	2012	10	26	10YR LAGGED NORMALS	FY2013	10/26/2012
GHCND:USW00093817	EVANSVILLE REGIONAL AIRPORT IN US	20121027	133	28	13.3	2.8	56	37	18	2012	10	27	10YR LAGGED NORMALS	FY2013	10/27/2012
GHCND:USW00093817	EVANSVILLE REGIONAL AIRPORT IN US	20121028	122	33	12.2	3.3	54	38	19	2012	10	28	10YR LAGGED NORMALS	FY2013	10/28/2012
GHCND:USW00093817	EVANSVILLE REGIONAL AIRPORT IN US	20121029	128	22	12.8	2.2	55	36	19	2012	10	29	10YR LAGGED NORMALS	FY2013	10/29/2012
GHCND:USW00093817	EVANSVILLE REGIONAL AIRPORT IN US	20121030	111	44	11.1	4.4	52	40	19	2012	10	30	10YR LAGGED NORMALS	FY2013	10/30/2012
GHCND:USW00093817	EVANSVILLE REGIONAL AIRPORT IN US	20121031	111	11	11.1	1.1	52	34	22	2012	10	31	10YR LAGGED NORMALS	FY2013	10/31/2012
GHCND:USW00093817	EVANSVILLE REGIONAL AIRPORT IN US	20121101	156	-22	15.6	(2.2)	60	28	21	2012	11	01	10YR LAGGED NORMALS	FY2013	11/1/2012
GHCND:USW00093817	EVANSVILLE REGIONAL AIRPORT IN US	20121102	150	39	15.0	3.9	59	39	16	2012	11	02	10YR LAGGED NORMALS	FY2013	11/2/2012
GHCND:USW00093817	EVANSVILLE REGIONAL AIRPORT IN US	20121103	139	28	13.9	2.8	57	37	18	2012	11	03	10YR LAGGED NORMALS	FY2013	11/3/2012
GHCND:USW00093817	EVANSVILLE REGIONAL AIRPORT IN US	20121104	122	0	12.2	-	54	32	22	2012	11	04	10YR LAGGED NORMALS	FY2013	11/4/2012
GHCND:USW00093817	EVANSVILLE REGIONAL AIRPORT IN US	20121105	72	0	7.2	-	45	32	26	2012	11	05	10YR LAGGED NORMALS	FY2013	11/5/2012
GHCND:USW00093817	EVANSVILLE REGIONAL AIRPORT IN US	20121106	106	0	10.6	-	51	32	23	2012	11	06	10YR LAGGED NORMALS	FY2013	11/6/2012
GHCND:USW00093817	EVANSVILLE REGIONAL AIRPORT IN US	20121107	100	50	10.0	5.0	50	41	19	2012	11	07	10YR LAGGED NORMALS	FY2013	11/7/2012
GHCND:USW00093817	EVANSVILLE REGIONAL AIRPORT IN US	20121108	128	17	12.8	1.7	55	35	20	2012	11	08	10YR LAGGED NORMALS	FY2013	11/8/2012
GHCND:USW00093817	EVANSVILLE REGIONAL AIRPORT IN US	20121109	200	11	20.0	1.1	68	34	14	2012	11	09	10YR LAGGED NORMALS	FY2013	11/9/2012
GHCND:USW00093817	EVANSVILLE REGIONAL AIRPORT IN US	20121110	228	67	22.8	6.7	73	44	6	2012	11	10	10YR LAGGED NORMALS	FY2013	11/10/2012
GHCND:USW00093817	EVANSVILLE REGIONAL AIRPORT IN US	20121111	206	128	20.6	12.8	69	55	3	2012	11	11	10YR LAGGED NORMALS	FY2013	11/11/2012
GHCND:USW00093817	EVANSVILLE REGIONAL AIRPORT IN US	20121112	156	-11	15.6	(1.1)	60	30	20	2012	11	12	10YR LAGGED NORMALS	FY2013	11/12/2012
GHCND:USW00093817	EVANSVILLE REGIONAL AIRPORT IN US	20121113	89	-33	8.9	(3.3)	48	26	28	2012	11	13	10YR LAGGED NORMALS	FY2013	11/13/2012
GHCND:USW00093817	EVANSVILLE REGIONAL AIRPORT IN US	20121114	83	-28	8.3	(2.8)	47	27	28	2012	11	14	10YR LAGGED NORMALS	FY2013	11/14/2012
GHCND:USW00093817	EVANSVILLE REGIONAL AIRPORT IN US	20121115	100	-33	10.0	(3.3)	50	26	27	2012	11	15	10YR LAGGED NORMALS	FY2013	11/15/2012
GHCND:USW00093817	EVANSVILLE REGIONAL AIRPORT IN US	20121116	122	-22	12.2	(2.2)	54	28	24	2012	11	16	10YR LAGGED NORMALS	FY2013	11/16/2012
GHCND:USW00093817	EVANSVILLE REGIONAL AIRPORT IN US	20121117	156	-22	15.6	(2.2)	60	28	21	2012	11	17	10YR LAGGED NORMALS	FY2013	11/17/2012

GHCND:USW00093817	EVANSVILLE REGIONAL AIRPORT IN US	20121118	172	-17	17.2	(1.7)	63	29	19	2012	11	18	10YR LAGGED NORMALS	FY2013	11/18/2012
GHCND:USW00093817	EVANSVILLE REGIONAL AIRPORT IN US	20121119	172	0	17.2	-	63	32	17	2012	11	19	10YR LAGGED NORMALS	FY2013	11/19/2012
GHCND:USW00093817	EVANSVILLE REGIONAL AIRPORT IN US	20121120	189	44	18.9	4.4	66	40	12	2012	11	20	10YR LAGGED NORMALS	FY2013	11/20/2012
GHCND:USW00093817	EVANSVILLE REGIONAL AIRPORT IN US	20121121	178	39	17.8	3.9	64	39	13	2012	11	21	10YR LAGGED NORMALS	FY2013	11/21/2012
GHCND:USW00093817	EVANSVILLE REGIONAL AIRPORT IN US	20121122	183	6	18.3	0.6	65	33	16	2012	11	22	10YR LAGGED NORMALS	FY2013	11/22/2012
GHCND:USW00093817	EVANSVILLE REGIONAL AIRPORT IN US	20121123	133	-11	13.3	(1.1)	56	30	22	2012	11	23	10YR LAGGED NORMALS	FY2013	11/23/2012
GHCND:USW00093817	EVANSVILLE REGIONAL AIRPORT IN US	20121124	33	-56	3.3	(5.6)	38	22	35	2012	11	24	10YR LAGGED NORMALS	FY2013	11/24/2012
GHCND:USW00093817	EVANSVILLE REGIONAL AIRPORT IN US	20121125	139	-22	13.9	(2.2)	57	28	22	2012	11	25	10YR LAGGED NORMALS	FY2013	11/25/2012
GHCND:USW00093817	EVANSVILLE REGIONAL AIRPORT IN US	20121126	94	-17	9.4	(1.7)	49	29	26	2012	11	26	10YR LAGGED NORMALS	FY2013	11/26/2012
GHCND:USW00093817	EVANSVILLE REGIONAL AIRPORT IN US	20121127	67	-33	6.7	(3.3)	44	26	30	2012	11	27	10YR LAGGED NORMALS	FY2013	11/27/2012
GHCND:USW00093817	EVANSVILLE REGIONAL AIRPORT IN US	20121128	94	-56	9.4	(5.6)	49	22	29	2012	11	28	10YR LAGGED NORMALS	FY2013	11/28/2012
GHCND:USW00093817	EVANSVILLE REGIONAL AIRPORT IN US	20121129	128	-50	12.8	(5.0)	55	23	26	2012	11	29	10YR LAGGED NORMALS	FY2013	11/29/2012
GHCND:USW00093817	EVANSVILLE REGIONAL AIRPORT IN US	20121130	161	28	16.1	2.8	61	37	16	2012	11	30	10YR LAGGED NORMALS	FY2013	11/30/2012
GHCND:USW00093817	EVANSVILLE REGIONAL AIRPORT IN US	20121201	183	56	18.3	5.6	65	42	11	2012	12	01	10YR LAGGED NORMALS	FY2013	12/1/2012
GHCND:USW00093817	EVANSVILLE REGIONAL AIRPORT IN US	20121202	183	150	18.3	15.0	65	59	3	2012	12	02	10YR LAGGED NORMALS	FY2013	12/2/2012
GHCND:USW00093817	EVANSVILLE REGIONAL AIRPORT IN US	20121203	228	161	22.8	16.1	73	61	0	2012	12	03	10YR LAGGED NORMALS	FY2013	12/3/2012
GHCND:USW00093817	EVANSVILLE REGIONAL AIRPORT IN US	20121204	189	33	18.9	3.3	66	38	13	2012	12	04	10YR LAGGED NORMALS	FY2013	12/4/2012
GHCND:USW00093817	EVANSVILLE REGIONAL AIRPORT IN US	20121205	144	11	14.4	1.1	58	34	19	2012	12	05	10YR LAGGED NORMALS	FY2013	12/5/2012
GHCND:USW00093817	EVANSVILLE REGIONAL AIRPORT IN US	20121206	111	0	11.1	-	52	32	23	2012	12	06	10YR LAGGED NORMALS	FY2013	12/6/2012
GHCND:USW00093817	EVANSVILLE REGIONAL AIRPORT IN US	20121207	156	94	15.6	9.4	60	49	10	2012	12	07	10YR LAGGED NORMALS	FY2013	12/7/2012
GHCND:USW00093817	EVANSVILLE REGIONAL AIRPORT IN US	20121208	139	83	13.9	8.3	57	47	13	2012	12	08	10YR LAGGED NORMALS	FY2013	12/8/2012
GHCND:USW00093817	EVANSVILLE REGIONAL AIRPORT IN US	20121209	183	89	18.3	8.9	65	48	8	2012	12	09	10YR LAGGED NORMALS	FY2013	12/9/2012
GHCND:USW00093817	EVANSVILLE REGIONAL AIRPORT IN US	20121210	89	0	8.9	-	48	32	25	2012	12	10	10YR LAGGED NORMALS	FY2013	12/10/2012
GHCND:USW00093817	EVANSVILLE REGIONAL AIRPORT IN US	20121211	39	-33	3.9	(3.3)	39	26	32	2012	12	11	10YR LAGGED NORMALS	FY2013	12/11/2012
GHCND:USW00093817	EVANSVILLE REGIONAL AIRPORT IN US	20121212	78	-50	7.8	(5.0)	46	23	30	2012	12	12	10YR LAGGED NORMALS	FY2013	12/12/2012
GHCND:USW00093817	EVANSVILLE REGIONAL AIRPORT IN US	20121213	111	-56	11.1	(5.6)	52	22	28	2012	12	13	10YR LAGGED NORMALS	FY2013	12/13/2012
GHCND:USW00093817	EVANSVILLE REGIONAL AIRPORT IN US	20121214	133	-39	13.3	(3.9)	56	25	24	2012	12	14	10YR LAGGED NORMALS	FY2013	12/14/2012
GHCND:USW00093817	EVANSVILLE REGIONAL AIRPORT IN US	20121215	139	78	13.9	7.8	57	46	13	2012	12	15	10YR LAGGED NORMALS	FY2013	12/15/2012
GHCND:USW00093817	EVANSVILLE REGIONAL AIRPORT IN US	20121216	156	61	15.6	6.1	60	43	13	2012	12	16	10YR LAGGED NORMALS	FY2013	12/16/2012
GHCND:USW00093817	EVANSVILLE REGIONAL AIRPORT IN US	20121217	144	50	14.4	5.0	58	41	15	2012	12	17	10YR LAGGED NORMALS	FY2013	12/17/2012
GHCND:USW00093817	EVANSVILLE REGIONAL AIRPORT IN US	20121218	133	39	13.3	3.9	56	39	17	2012	12	18	10YR LAGGED NORMALS	FY2013	12/18/2012
GHCND:USW00093817	EVANSVILLE REGIONAL AIRPORT IN US	20121219	133	11	13.3	1.1	56	34	20	2012	12	19	10YR LAGGED NORMALS	FY2013	12/19/2012
GHCND:USW00093817	EVANSVILLE REGIONAL AIRPORT IN US	20121220	156	0	15.6	-	60	32	19	2012	12	20	10YR LAGGED NORMALS	FY2013	12/20/2012
GHCND:USW00093817	EVANSVILLE REGIONAL AIRPORT IN US	20121221	39	-28	3.9	(2.8)	39	27	32	2012	12	21	10YR LAGGED NORMALS	FY2013	12/21/2012
GHCND:USW00093817	EVANSVILLE REGIONAL AIRPORT IN US	20121222	56	-72	5.6	(7.2)	42	19	34	2012	12	22	10YR LAGGED NORMALS	FY2013	12/22/2012
GHCND:USW00093817	EVANSVILLE REGIONAL AIRPORT IN US	20121223	133	-22	13.3	(2.2)	56	28	23	2012	12	23	10YR LAGGED NORMALS	FY2013	12/23/2012
GHCND:USW00093817	EVANSVILLE REGIONAL AIRPORT IN US	20121224	94	6	9.4	0.6	49	33	24	2012	12	24	10YR LAGGED NORMALS	FY2013	12/24/2012
GHCND:USW00093817	EVANSVILLE REGIONAL AIRPORT IN US	20121225	28	-11	2.8	(1.1)	37	30	31	2012	12	25	10YR LAGGED NORMALS	FY2013	12/25/2012
GHCND:USW00093817	EVANSVILLE REGIONAL AIRPORT IN US	20121226	11	0	1.1	-	34	32	32	2012	12	26	10YR LAGGED NORMALS	FY2013	12/26/2012
GHCND:USW00093817	EVANSVILLE REGIONAL AIRPORT IN US	20121227	6	-11	0.6	(1.1)	33	30	33	2012	12	27	10YR LAGGED NORMALS	FY2013	12/27/2012
GHCND:USW00093817	EVANSVILLE REGIONAL AIRPORT IN US	20121228	33	-17	3.3	(1.7)	38	29	31	2012	12	28	10YR LAGGED NORMALS	FY2013	12/28/2012
GHCND:USW00093817	EVANSVILLE REGIONAL AIRPORT IN US	20121229	6	-83	0.6	(8.3)	33	17	40	2012	12	29	10YR LAGGED NORMALS	FY2013	12/29/2012
GHCND:USW00093817	EVANSVILLE REGIONAL AIRPORT IN US	20121230	0	-111	-	(11.1)	32	12	43	2012	12	30	10YR LAGGED NORMALS	FY2013	12/30/2012
GHCND:USW00093817	EVANSVILLE REGIONAL AIRPORT IN US	20121231	22	-11	2.2	(1.1)	36	30	32	2012	12	31	10YR LAGGED NORMALS	FY2013	12/31/2012
GHCND:USW00093817	EVANSVILLE REGIONAL AIRPORT IN US	20130101	11	-56	1.1	(5.6)	34	22	37	2013	01	01	10YR LAGGED NORMALS	FY2013	1/1/2013
GHCND:USW00093817	EVANSVILLE REGIONAL AIRPORT IN US	20130102	-6	-100	(0.6)	(10.0)	31	14	42	2013	01	02	10YR LAGGED NORMALS	FY2013	1/2/2013
GHCND:USW00093817	EVANSVILLE REGIONAL AIRPORT IN US	20130103	22	-106	2.2	(10.6)	36	13	40	2013	01	03	10YR LAGGED NORMALS	FY2013	1/3/2013
GHCND:USW00093817	EVANSVILLE REGIONAL AIRPORT IN US	20130104	28	-61	2.8	(6.1)	37	21	36	2013	01	04	10YR LAGGED NORMALS	FY2013	1/4/2013
GHCND:USW00093817	EVANSVILLE REGIONAL AIRPORT IN US	20130105	39	-78	3.9	(7.8)	39	18	36	2013	01	05	10YR LAGGED NORMALS	FY2013	1/5/2013
GHCND:USW00093817	EVANSVILLE REGIONAL AIRPORT IN US	20130106	33	-67	3.3	(6.7)	38	20	36	2013	01	06	10YR LAGGED NORMALS	FY2013	1/6/2013
GHCND:USW00093817	EVANSVILLE REGIONAL AIRPORT IN US	20130107	44	-83	4.4	(8.3)	40	17	35	2013	01	07	10YR LAGGED NORMALS	FY2013	1/7/2013
GHCND:USW00093817	EVANSVILLE REGIONAL AIRPORT IN US	20130108	106	-44	10.6	(4.4)	51	24	27	2013	01	08	10YR LAGGED NORMALS	FY2013	1/8/2013
GHCND:USW00093817	EVANSVILLE REGIONAL AIRPORT IN US	20130109	133	33	13.3	3.3	56	38	18	2013	01	09	10YR LAGGED NORMALS	FY2013	1/9/2013
GHCND:USW00093817	EVANSVILLE REGIONAL AIRPORT IN US	20130110	167	50	16.7	5.0	62	41	13	2013	01	10	10YR LAGGED NORMALS	FY2013	1/10/2013
GHCND:USW00093817	EVANSVILLE REGIONAL AIRPORT IN US	20130111	167	122	16.7	12.2	62	54	7	2013	01	11	10YR LAGGED NORMALS	FY2013	1/11/2013
GHCND:USW00093817	EVANSVILLE REGIONAL AIRPORT IN US	20130112	200	111	20.0	11.1	68	52	5	2013	01	12	10YR LAGGED NORMALS	FY2013	1/12/2013
GHCND:USW00093817	EVANSVILLE REGIONAL AIRPORT IN US	20130113	139	-39	13.9	(3.9)	57	25	24	2013	01	13	10YR LAGGED NORMALS	FY2013	1/13/2013
GHCND:USW00093817	EVANSVILLE REGIONAL AIRPORT IN US	20130114	-28	-67	(2.8)	(6.7)	27	20	41	2013	01	14	10YR LAGGED NORMALS	FY2013	1/14/2013
GHCND:USW00093817	EVANSVILLE REGIONAL AIRPORT IN US	20130115	6	-56	0.6	(5.6)	33	22	37	2013	01	15	10YR LAGGED NORMALS	FY2013	1/15/2013
GHCND:USW00093817	EVANSVILLE REGIONAL AIRPORT IN US	20130116	17	-11	1.7	(1.1)	35	30	32	2013	01	16	10YR LAGGED NORMALS	FY2013	1/16/2013
GHCND:USW00093817	EVANSVILLE REGIONAL AIRPORT IN US	20130117	78	-22	7.8	(2.2)	46	28	28	2013	01	17	10YR LAGGED NORMALS	FY2013	1/17/2013
GHCND:USW00093817	EVANSVILLE REGIONAL AIRPORT IN US	20130118	72	-67	7.2	(6.7)	45	20	32	2013	01	18	10YR LAGGED NORMALS	FY2013	1/18/2013
GHCND:USW00093817	EVANSVILLE REGIONAL AIRPORT IN US	20130119	139	11	13.9	1.1	57	34	19	2013	01	19	10YR LAGGED NORMALS	FY2013	1/19/2013
GHCND:USW00093817	EVANSVILLE REGIONAL AIRPORT IN US	20130120	72	-33	7.2	(3.3)	45	26	29	2013	01	20	10YR LAGGED NORMALS	FY2013	1/20/2013
GHCND:USW00093817	EVANSVILLE REGIONAL AIRPORT IN US	20130121	-17	-83	(1.7)	(8.3)	29	17	42	2013	01	21	10YR LAGGED NORMALS	FY2013	1/21/2013
GHCND:USW00093817	EVANSVILLE REGIONAL AIRPORT IN US	20130122	-50	-100	(5.0)	(10.0)	23	14	46	2013	01	22	10YR LAGGED NORMALS	FY2013	1/22/2013
GHCND:USW00093817	EVANSVILLE REGIONAL AIRPORT IN US	20130123	44	-100	4.4	(10.0)	40	14	38	2013	01	23	10YR LAGGED NORMALS	FY2013	1/23/2013
GHCND:USW00093817	EVANSVILLE REGIONAL AIRPORT IN US	20130124	0	-72	-	(7.2)	32	19	39	2013	01	24	10YR LAGGED NORMALS	FY2013	1/24/2013
GHCND:USW00093817	EVANSVILLE REGIONAL AIRPORT IN US	20130125	33	-39	3.3	(3.9)	38	25	33	2013	01	25	10YR LAGGED NORMALS	FY2013	1/25/2013
GHCND:USW00093817	EVANSVILLE REGIONAL AIRPORT IN US	20130126	33	-61	3.3	(6.1)	38	21	35	2013	01	26	10YR LAGGED NORMALS	FY2013	1/26/2013
GHCND:USW00093817	EVANSVILLE REGIONAL AIRPORT IN US	20130127	83	-67	8.3	(6.7)	47	20	31	2013	01	27	10YR LAGGED NORMALS	FY2013	1/27/2013
GHCND:USW00093817	EVANSVILLE REGIONAL AIRPORT IN US	20130128	150	83	15.0	8.3	59	47	12	2013	01	28	10YR LAGGED NORMALS	FY2013	1/28/2013
GHCND:USW00093817	EVANSVILLE REGIONAL AIRPORT IN US	20130129	206	122	20.6	12.2	69	54	3	2013	01	29	10YR LAGGED NORMALS	FY2013	1/29/2013
GHCND:USW00093817	EVANSVILLE REGIONAL AIRPORT IN US	20130130	144	-6	14.4	(0.6)	58	31	20	2013	01	30	10YR LAGGED NORMALS	FY2013	1/30/2013
GHCND:USW00093817	EVANSVILLE REGIONAL AIRPORT IN US	20130131	28	-83	2.8	(8.3)	37	17	38	2013	01	31	10YR LAGGED NORMALS	FY2013	1/31/2013
GHCND:USW00093817	EVANSVILLE REGIONAL AIRPORT IN US	20130201	-39	-122	(3.9)	(12.2)	25	10	47	2013	02	01	10YR LAGGED NORMALS	FY2013	2/1/2013
GHCND:USW00093817	EVANSVILLE REGIONAL AIRPORT IN US	20130202	50	-39	5.0	(3.9)	41	25	32	2013	02	02	10YR LAGGED NORMALS	FY2013	2/2/2013
GHCND:USW00093817	EVANSVILLE REGIONAL AIRPORT IN US	20130203	6	-67	0.6	(6.7)	33	20	38	2013	02	03	10YR LAGGED NORMALS	FY2013	2/3/2013
GHCND:USW00093817	EVANSVILLE REGIONAL AIRPORT IN US	20130204	61	-67	6.1	(6.7)	43	20	33	2013	02	04	10YR LAGGED NORMALS	FY2013	2/4/2013
GHCND:USW00093817	EVANSVILLE REGIONAL AIRPORT IN US	20130205	111	-33	11.1	(3.3)	52	26	26	2013	02	05	10YR LAGGED NORMALS	FY2013	2/5/2013
GHCND:USW00093817	EVANSVILLE REGIONAL AIRPORT IN US	20130206	83	-39	8.3	(3.9)	47	25	29	2013	02	06	10YR LAGGED NORMALS	FY2013	2/6/2013
GHCND:USW00093817	EVANSVILLE REGIONAL AIRPORT IN US	20130207	183	-11	18.3	(1.1)	65	30	17	2013	02	07	10YR LAGGED NORMALS	FY2013	2/7/2013
GHCND:USW00093817	EVANSVILLE REGIONAL AIRPORT IN US	20130208	78	11	7.8	1.1	46	34	25	2013	02	08	10YR LAGGED NORMALS	FY2013	2/8/2013
GHCND:USW00093817	EVANSVILLE REGIONAL AIRPORT IN US	20130209	78	-28	7.8	(2.8)	46	27	28	2013	02	09	10YR LAGGED NORMALS	FY2013	2/9/2013
GHCND:USW00093817	EVANSVILLE REGIONAL AIRPORT IN US	20130210	122	50	12.2	5.0	54	41	17	2013	02	10	10YR LAGGED NORMALS	FY2013	2/10/2013
GHCND:USW00093817	EVANSVILLE REGIONAL AIRPORT IN US	20130211	111	0	11.1	-	52	32	23	2013	02	11	10YR LAGGED NORMALS	FY2013	2/11/2013
GHCND:USW00093817	EVANSVILLE REGIONAL AIRPORT IN US	20130212	100	-28	10.0	(2.8)	50	27	26	2013	02	12	10YR LAGGED NORMALS	FY2013	2/12/2013
GHCND:USW00093817	EVANSVILLE REGIONAL AIRPORT IN US	20130213	78	6	7.8	0.6	46	33	25	2013	02	13	10YR LAGGED NORMALS	FY2013	2/13/2013
GHCND:USW00093817	EVANSVILLE REGIONAL AIRPORT IN US	20130214	144	17	14.4	1.7	58	35	18	2013	02	14	10YR LAGGED NORMALS	FY2013	2/14/2013
GHCND:USW00093817	EVANSVILLE REGIONAL AIRPORT IN US	20130215	61	-39	6.1	(3.9)	43	25	31	2013	02	15	10YR LAGGED NORMALS	FY2013	2/15/2013
GHCND:USW00093817	EVANSVILLE REGIONAL AIRPORT IN US	20130216	17	-56	1.7	(5.6)	35	22	36	2013	02	16	10YR LAGGED NORMALS	FY2013	2/16/2013
GHCND:USW00093817	EVANSVILLE REGIONAL AIRPORT IN US	20130217	56	-83	5.6	(8.3)	42	17	35	2013	02	17	10YR LAGGED NORMALS	FY2013	2/17/2013
GHCND:USW00093817	EVANSVILLE REGIONAL AIRPORT IN US	20130218	172	11	17.2	1.1	63	34	16	2013	02	18	10YR LAGGED NORMALS	FY2013	2/18/2013
GHCND:USW00093817	EVANSVILLE REGIONAL AIRPORT IN US	20130219	56	-39	5.6	(3.9)	42	25	31	2013	02	19	10YR LAGGED NORMALS	FY2013	2/19/2013
GHCND:USW00093817	EVANSVILLE REGIONAL AIRPORT IN US	20130220	-17	-67	(1.7)	(6.7)	29	20	40	2013	02	20	10YR LAGGED NORMALS	FY2013	2/20/2013
GHCND:USW00093817	EVANSVILLE REGIONAL AIRPORT IN US	20130221	11	-61	1.1	(6.1)	34	21	37	2013	02	21	10YR LAGGED NORMALS	FY2013	2/21/2013
GHCND:USW00093817	EVANSVILLE REGIONAL AIRPORT IN US	20130222	78	6	7.8	0.6	46	33	25	2013	02	22	10YR LAGGED NORMALS	FY2013	2/22/2013

GHCND:USW00093817	EVANSVILLE REGIONAL AIRPORT IN US	20130223	61	-39	6.1	(3.9)	43	25	31	2013	02	23	10YR LAGGED NORMALS	FY2013	2/23/2013
GHCND:USW00093817	EVANSVILLE REGIONAL AIRPORT IN US	20130224	89	-61	8.9	(6.1)	48	21	30	2013	02	24	10YR LAGGED NORMALS	FY2013	2/24/2013
GHCND:USW00093817	EVANSVILLE REGIONAL AIRPORT IN US	20130225	111	-28	11.1	(2.8)	52	27	25	2013	02	25	10YR LAGGED NORMALS	FY2013	2/25/2013
GHCND:USW00093817	EVANSVILLE REGIONAL AIRPORT IN US	20130226	100	44	10.0	4.4	50	40	20	2013	02	26	10YR LAGGED NORMALS	FY2013	2/26/2013
GHCND:USW00093817	EVANSVILLE REGIONAL AIRPORT IN US	20130227	44	6	4.4	0.6	40	33	28	2013	02	27	10YR LAGGED NORMALS	FY2013	2/27/2013
GHCND:USW00093817	EVANSVILLE REGIONAL AIRPORT IN US	20130228	33	6	3.3	0.6	38	33	29	2013	02	28	10YR LAGGED NORMALS	FY2013	2/28/2013
GHCND:USW00093817	EVANSVILLE REGIONAL AIRPORT IN US	20130301	33	0	3.3	-	38	32	30	2013	03	01	10YR LAGGED NORMALS	FY2013	3/1/2013
GHCND:USW00093817	EVANSVILLE REGIONAL AIRPORT IN US	20130302	6	-17	0.6	(1.7)	33	29	34	2013	03	02	10YR LAGGED NORMALS	FY2013	3/2/2013
GHCND:USW00093817	EVANSVILLE REGIONAL AIRPORT IN US	20130303	44	-67	4.4	(6.7)	40	20	35	2013	03	03	10YR LAGGED NORMALS	FY2013	3/3/2013
GHCND:USW00093817	EVANSVILLE REGIONAL AIRPORT IN US	20130304	89	-39	8.9	(3.9)	48	25	28	2013	03	04	10YR LAGGED NORMALS	FY2013	3/4/2013
GHCND:USW00093817	EVANSVILLE REGIONAL AIRPORT IN US	20130305	94	0	9.4	-	49	32	24	2013	03	05	10YR LAGGED NORMALS	FY2013	3/5/2013
GHCND:USW00093817	EVANSVILLE REGIONAL AIRPORT IN US	20130306	11	-6	1.1	(0.6)	34	31	32	2013	03	06	10YR LAGGED NORMALS	FY2013	3/6/2013
GHCND:USW00093817	EVANSVILLE REGIONAL AIRPORT IN US	20130307	44	-17	4.4	(1.7)	40	29	30	2013	03	07	10YR LAGGED NORMALS	FY2013	3/7/2013
GHCND:USW00093817	EVANSVILLE REGIONAL AIRPORT IN US	20130308	111	-39	11.1	(3.9)	52	25	26	2013	03	08	10YR LAGGED NORMALS	FY2013	3/8/2013
GHCND:USW00093817	EVANSVILLE REGIONAL AIRPORT IN US	20130309	156	22	15.6	2.2	60	36	17	2013	03	09	10YR LAGGED NORMALS	FY2013	3/9/2013
GHCND:USW00093817	EVANSVILLE REGIONAL AIRPORT IN US	20130310	194	122	19.4	12.2	67	54	4	2013	03	10	10YR LAGGED NORMALS	FY2013	3/10/2013
GHCND:USW00093817	EVANSVILLE REGIONAL AIRPORT IN US	20130311	128	22	12.8	2.2	55	36	19	2013	03	11	10YR LAGGED NORMALS	FY2013	3/11/2013
GHCND:USW00093817	EVANSVILLE REGIONAL AIRPORT IN US	20130312	100	-6	10.0	(0.6)	50	31	24	2013	03	12	10YR LAGGED NORMALS	FY2013	3/12/2013
GHCND:USW00093817	EVANSVILLE REGIONAL AIRPORT IN US	20130313	33	-44	3.3	(4.4)	38	24	34	2013	03	13	10YR LAGGED NORMALS	FY2013	3/13/2013
GHCND:USW00093817	EVANSVILLE REGIONAL AIRPORT IN US	20130314	56	-61	5.6	(6.1)	42	21	33	2013	03	14	10YR LAGGED NORMALS	FY2013	3/14/2013
GHCND:USW00093817	EVANSVILLE REGIONAL AIRPORT IN US	20130315	194	-17	19.4	(1.7)	67	29	17	2013	03	15	10YR LAGGED NORMALS	FY2013	3/15/2013
GHCND:USW00093817	EVANSVILLE REGIONAL AIRPORT IN US	20130316	189	44	18.9	4.4	66	40	12	2013	03	16	10YR LAGGED NORMALS	FY2013	3/16/2013
GHCND:USW00093817	EVANSVILLE REGIONAL AIRPORT IN US	20130317	44	22	4.4	2.2	40	36	27	2013	03	17	10YR LAGGED NORMALS	FY2013	3/17/2013
GHCND:USW00093817	EVANSVILLE REGIONAL AIRPORT IN US	20130318	94	6	9.4	0.6	49	33	24	2013	03	18	10YR LAGGED NORMALS	FY2013	3/18/2013
GHCND:USW00093817	EVANSVILLE REGIONAL AIRPORT IN US	20130319	94	-22	9.4	(2.2)	49	28	28	2013	03	19	10YR LAGGED NORMALS	FY2013	3/19/2013
GHCND:USW00093817	EVANSVILLE REGIONAL AIRPORT IN US	20130320	33	-39	3.3	(3.9)	38	25	33	2013	03	20	10YR LAGGED NORMALS	FY2013	3/20/2013
GHCND:USW00093817	EVANSVILLE REGIONAL AIRPORT IN US	20130321	22	-61	2.2	(6.1)	36	21	36	2013	03	21	10YR LAGGED NORMALS	FY2013	3/21/2013
GHCND:USW00093817	EVANSVILLE REGIONAL AIRPORT IN US	20130322	44	-56	4.4	(5.6)	40	22	34	2013	03	22	10YR LAGGED NORMALS	FY2013	3/22/2013
GHCND:USW00093817	EVANSVILLE REGIONAL AIRPORT IN US	20130323	144	22	14.4	2.2	58	36	18	2013	03	23	10YR LAGGED NORMALS	FY2013	3/23/2013
GHCND:USW00093817	EVANSVILLE REGIONAL AIRPORT IN US	20130324	83	6	8.3	0.6	47	33	25	2013	03	24	10YR LAGGED NORMALS	FY2013	3/24/2013
GHCND:USW00093817	EVANSVILLE REGIONAL AIRPORT IN US	20130325	22	0	2.2	-	36	32	31	2013	03	25	10YR LAGGED NORMALS	FY2013	3/25/2013
GHCND:USW00093817	EVANSVILLE REGIONAL AIRPORT IN US	20130326	61	-22	6.1	(2.2)	43	28	29	2013	03	26	10YR LAGGED NORMALS	FY2013	3/26/2013
GHCND:USW00093817	EVANSVILLE REGIONAL AIRPORT IN US	20130327	89	-39	8.9	(3.9)	48	25	28	2013	03	27	10YR LAGGED NORMALS	FY2013	3/27/2013
GHCND:USW00093817	EVANSVILLE REGIONAL AIRPORT IN US	20130328	133	-17	13.3	(1.7)	56	29	22	2013	03	28	10YR LAGGED NORMALS	FY2013	3/28/2013
GHCND:USW00093817	EVANSVILLE REGIONAL AIRPORT IN US	20130329	111	22	11.1	2.2	52	36	21	2013	03	29	10YR LAGGED NORMALS	FY2013	3/29/2013
GHCND:USW00093817	EVANSVILLE REGIONAL AIRPORT IN US	20130330	150	17	15.0	1.7	59	35	18	2013	03	30	10YR LAGGED NORMALS	FY2013	3/30/2013
GHCND:USW00093817	EVANSVILLE REGIONAL AIRPORT IN US	20130331	178	78	17.8	7.8	64	46	10	2013	03	31	10YR LAGGED NORMALS	FY2013	3/31/2013
GHCND:USW00093817	EVANSVILLE REGIONAL AIRPORT IN US	20130401	117	-5	11.7	(0.5)	53	31	23	2013	04	01	10YR LAGGED NORMALS	FY2013	4/1/2013
GHCND:USW00093817	EVANSVILLE REGIONAL AIRPORT IN US	20130402	100	-27	10.0	(2.7)	50	27	26	2013	04	02	10YR LAGGED NORMALS	FY2013	4/2/2013
GHCND:USW00093817	EVANSVILLE REGIONAL AIRPORT IN US	20130403	117	-32	11.7	(3.2)	53	26	25	2013	04	03	10YR LAGGED NORMALS	FY2013	4/3/2013
GHCND:USW00093817	EVANSVILLE REGIONAL AIRPORT IN US	20130404	156	17	15.6	1.7	60	35	17	2013	04	04	10YR LAGGED NORMALS	FY2013	4/4/2013
GHCND:USW00093817	EVANSVILLE REGIONAL AIRPORT IN US	20130405	194	0	19.4	-	67	32	15	2013	04	05	10YR LAGGED NORMALS	FY2013	4/5/2013
GHCND:USW00093817	EVANSVILLE REGIONAL AIRPORT IN US	20130406	233	56	23.3	5.6	74	42	7	2013	04	06	10YR LAGGED NORMALS	FY2013	4/6/2013
GHCND:USW00093817	EVANSVILLE REGIONAL AIRPORT IN US	20130407	244	128	24.4	12.8	76	55	0	2013	04	07	10YR LAGGED NORMALS	FY2013	4/7/2013
GHCND:USW00093817	EVANSVILLE REGIONAL AIRPORT IN US	20130408	244	144	24.4	14.4	76	58	0	2013	04	08	10YR LAGGED NORMALS	FY2013	4/8/2013
GHCND:USW00093817	EVANSVILLE REGIONAL AIRPORT IN US	20130409	278	144	27.8	14.4	82	58	0	2013	04	09	10YR LAGGED NORMALS	FY2013	4/9/2013
GHCND:USW00093817	EVANSVILLE REGIONAL AIRPORT IN US	20130410	289	200	28.9	20.0	84	68	0	2013	04	10	10YR LAGGED NORMALS	FY2013	4/10/2013
GHCND:USW00093817	EVANSVILLE REGIONAL AIRPORT IN US	20130411	206	56	20.6	5.6	69	42	9	2013	04	11	10YR LAGGED NORMALS	FY2013	4/11/2013
GHCND:USW00093817	EVANSVILLE REGIONAL AIRPORT IN US	20130412	128	17	12.8	1.7	55	35	20	2013	04	12	10YR LAGGED NORMALS	FY2013	4/12/2013
GHCND:USW00093817	EVANSVILLE REGIONAL AIRPORT IN US	20130413	172	11	17.2	1.1	63	34	16	2013	04	13	10YR LAGGED NORMALS	FY2013	4/13/2013
GHCND:USW00093817	EVANSVILLE REGIONAL AIRPORT IN US	20130414	244	61	24.4	6.1	76	43	5	2013	04	14	10YR LAGGED NORMALS	FY2013	4/14/2013
GHCND:USW00093817	EVANSVILLE REGIONAL AIRPORT IN US	20130415	244	133	24.4	13.3	76	56	0	2013	04	15	10YR LAGGED NORMALS	FY2013	4/15/2013
GHCND:USW00093817	EVANSVILLE REGIONAL AIRPORT IN US	20130416	278	156	27.8	15.6	82	60	0	2013	04	16	10YR LAGGED NORMALS	FY2013	4/16/2013
GHCND:USW00093817	EVANSVILLE REGIONAL AIRPORT IN US	20130417	294	144	29.4	14.4	85	58	0	2013	04	17	10YR LAGGED NORMALS	FY2013	4/17/2013
GHCND:USW00093817	EVANSVILLE REGIONAL AIRPORT IN US	20130418	278	72	27.8	7.2	82	45	1	2013	04	18	10YR LAGGED NORMALS	FY2013	4/18/2013
GHCND:USW00093817	EVANSVILLE REGIONAL AIRPORT IN US	20130419	94	39	9.4	3.9	49	39	21	2013	04	19	10YR LAGGED NORMALS	FY2013	4/19/2013
GHCND:USW00093817	EVANSVILLE REGIONAL AIRPORT IN US	20130420	139	6	13.9	0.6	57	33	20	2013	04	20	10YR LAGGED NORMALS	FY2013	4/20/2013
GHCND:USW00093817	EVANSVILLE REGIONAL AIRPORT IN US	20130421	178	17	17.8	1.7	64	35	15	2013	04	21	10YR LAGGED NORMALS	FY2013	4/21/2013
GHCND:USW00093817	EVANSVILLE REGIONAL AIRPORT IN US	20130422	222	50	22.2	5.0	72	41	8	2013	04	22	10YR LAGGED NORMALS	FY2013	4/22/2013
GHCND:USW00093817	EVANSVILLE REGIONAL AIRPORT IN US	20130423	222	100	22.2	10.0	72	50	4	2013	04	23	10YR LAGGED NORMALS	FY2013	4/23/2013
GHCND:USW00093817	EVANSVILLE REGIONAL AIRPORT IN US	20130424	106	28	10.6	2.8	51	37	21	2013	04	24	10YR LAGGED NORMALS	FY2013	4/24/2013
GHCND:USW00093817	EVANSVILLE REGIONAL AIRPORT IN US	20130425	172	17	17.2	1.7	63	35	16	2013	04	25	10YR LAGGED NORMALS	FY2013	4/25/2013
GHCND:USW00093817	EVANSVILLE REGIONAL AIRPORT IN US	20130426	172	39	17.2	3.9	63	39	14	2013	04	26	10YR LAGGED NORMALS	FY2013	4/26/2013
GHCND:USW00093817	EVANSVILLE REGIONAL AIRPORT IN US	20130427	144	100	14.4	10.0	58	50	11	2013	04	27	10YR LAGGED NORMALS	FY2013	4/27/2013
GHCND:USW00093817	EVANSVILLE REGIONAL AIRPORT IN US	20130428	161	128	16.1	12.8	61	55	7	2013	04	28	10YR LAGGED NORMALS	FY2013	4/28/2013
GHCND:USW00093817	EVANSVILLE REGIONAL AIRPORT IN US	20130429	228	106	22.8	10.6	73	51	3	2013	04	29	10YR LAGGED NORMALS	FY2013	4/29/2013
GHCND:USW00093817	EVANSVILLE REGIONAL AIRPORT IN US	20130430	278	100	27.8	10.0	82	50	0	2013	04	30	10YR LAGGED NORMALS	FY2013	4/30/2013
GHCND:USW00093817	EVANSVILLE REGIONAL AIRPORT IN US	20130501	278	111	27.8	11.1	82	52	0	2013	05	01	10YR LAGGED NORMALS	FY2013	5/1/2013
GHCND:USW00093817	EVANSVILLE REGIONAL AIRPORT IN US	20130502	261	156	26.1	15.6	79	60	0	2013	05	02	10YR LAGGED NORMALS	FY2013	5/2/2013
GHCND:USW00093817	EVANSVILLE REGIONAL AIRPORT IN US	20130503	244	117	24.4	11.7	76	53	0	2013	05	03	10YR LAGGED NORMALS	FY2013	5/3/2013
GHCND:USW00093817	EVANSVILLE REGIONAL AIRPORT IN US	20130504	111	78	11.1	7.8	52	46	16	2013	05	04	10YR LAGGED NORMALS	FY2013	5/4/2013
GHCND:USW00093817	EVANSVILLE REGIONAL AIRPORT IN US	20130505	161	89	16.1	8.9	61	48	10	2013	05	05	10YR LAGGED NORMALS	FY2013	5/5/2013
GHCND:USW00093817	EVANSVILLE REGIONAL AIRPORT IN US	20130506	200	111	20.0	11.1	68	52	5	2013	05	06	10YR LAGGED NORMALS	FY2013	5/6/2013
GHCND:USW00093817	EVANSVILLE REGIONAL AIRPORT IN US	20130507	239	117	23.9	11.7	75	53	1	2013	05	07	10YR LAGGED NORMALS	FY2013	5/7/2013
GHCND:USW00093817	EVANSVILLE REGIONAL AIRPORT IN US	20130508	272	106	27.2	10.6	81	51	0	2013	05	08	10YR LAGGED NORMALS	FY2013	5/8/2013
GHCND:USW00093817	EVANSVILLE REGIONAL AIRPORT IN US	20130509	261	133	26.1	13.3	79	56	0	2013	05	09	10YR LAGGED NORMALS	FY2013	5/9/2013
GHCND:USW00093817	EVANSVILLE REGIONAL AIRPORT IN US	20130510	228	144	22.8	14.4	73	58	0	2013	05	10	10YR LAGGED NORMALS	FY2013	5/10/2013
GHCND:USW00093817	EVANSVILLE REGIONAL AIRPORT IN US	20130511	206	89	20.6	8.9	69	48	6	2013	05	11	10YR LAGGED NORMALS	FY2013	5/11/2013
GHCND:USW00093817	EVANSVILLE REGIONAL AIRPORT IN US	20130512	161	39	16.1	3.9	61	39	15	2013	05	12	10YR LAGGED NORMALS	FY2013	5/12/2013
GHCND:USW00093817	EVANSVILLE REGIONAL AIRPORT IN US	20130513	206	33	20.6	3.3	69	38	11	2013	05	13	10YR LAGGED NORMALS	FY2013	5/13/2013
GHCND:USW00093817	EVANSVILLE REGIONAL AIRPORT IN US	20130514	289	100	28.9	10.0	84	50	0	2013	05	14	10YR LAGGED NORMALS	FY2013	5/14/2013
GHCND:USW00093817	EVANSVILLE REGIONAL AIRPORT IN US	20130515	294	172	29.4	17.2	85	63	0	2013	05	15	10YR LAGGED NORMALS	FY2013	5/15/2013
GHCND:USW00093817	EVANSVILLE REGIONAL AIRPORT IN US	20130516	283	183	28.3	18.3	83	65	0	2013	05	16	10YR LAGGED NORMALS	FY2013	5/16/2013
GHCND:USW00093817	EVANSVILLE REGIONAL AIRPORT IN US	20130517	233	178	23.3	17.8	74	64	0	2013	05	17	10YR LAGGED NORMALS	FY2013	5/17/2013
GHCND:USW00093817	EVANSVILLE REGIONAL AIRPORT IN US	20130518	256	172	25.6	17.2	78	63	0	2013	05	18	10YR LAGGED NORMALS	FY2013	5/18/2013
GHCND:USW00093817	EVANSVILLE REGIONAL AIRPORT IN US	20130519	306	161	30.6	16.1	87	61	0	2013	05	19	10YR LAGGED NORMALS	FY2013	5/19/2013
GHCND:USW00093817	EVANSVILLE REGIONAL AIRPORT IN US	20130520	300	217	30.0	21.7	86	71	0	2013	05	20	10YR LAGGED NORMALS	FY2013	5/20/2013
GHCND:USW00093817	EVANSVILLE REGIONAL AIRPORT IN US	20130521	261	178	26.1	17.8	79	64	0	2013	05	21	10YR LAGGED NORMALS	FY2013	5/21/2013
GHCND:USW00093817	EVANSVILLE REGIONAL AIRPORT IN US	20130522	256	183	25.6	18.3	78	65	0	2013	05	22	10YR LAGGED NORMALS	FY2013	5/22/2013
GHCND:USW00093817	EVANSVILLE REGIONAL AIRPORT IN US	20130523	206	100	20.6	10.0	69	50	5	2013	05	23	10YR LAGGED NORMALS	FY2013	5/23/2013
GHCND:USW00093817	EVANSVILLE REGIONAL AIRPORT IN US	20130524	211	67	21.1	6.7	70	44	8	2013	05	24	10YR LAGGED NORMALS	FY2013	5/24/2013
GHCND:USW00093817	EVANSVILLE REGIONAL AIRPORT IN US	20130525	233	72	23.3	7.2	74	45	5	2013	05	25	10YR LAGGED NORMALS	FY2013	5/25/2013
GHCND:USW00093817	EVANSVILLE REGIONAL AIRPORT IN US	20130526	256	139	25.6	13.9	78	57	0	2013	05	26	10YR LAGGED NORMALS	FY2013	5/26/2013
GHCND:USW00093817	EVANSVILLE REGIONAL AIRPORT IN US	20130527	300	156	30.0	15.6	86	60	0	2013	05	27	10YR LAGGED NORMALS	FY2013	5/27/2013
GHCND:USW00093817	EVANSVILLE REGIONAL AIRPORT IN US	20130528	300	194	30.0	19.4	86	67	0	2013	05	28	10YR LAGGED NORMALS	FY2013	5/28/2013
GHCND:USW00093817	EVANSVILLE REGIONAL AIRPORT IN US	20130529	306	183	30.6	18.3	87	65	0	2013	05	29	10YR LAGGED NORMALS	FY2013	5/29/2013
GHCND:USW00093817	EVANSVILLE REGIONAL AIRPORT IN US	20130530	300	206	30.0	20.6	86	69	0	2013	05	30	10YR LAGGED NORMALS	FY2013	5/30/2013

GHCND:USW00093817	EVANSVILLE REGIONAL AIRPORT IN US	20130531	272	217	27.2	21.7	81	71	0	2013	05	31	10YR LAGGED NORMALS	FY2013	5/31/2013
GHCND:USW00093817	EVANSVILLE REGIONAL AIRPORT IN US	20130601	250	178	25.0	17.8	77	64	0	2013	06	01	10YR LAGGED NORMALS	FY2013	6/1/2013
GHCND:USW00093817	EVANSVILLE REGIONAL AIRPORT IN US	20130602	239	161	23.9	16.1	75	61	0	2013	06	02	10YR LAGGED NORMALS	FY2013	6/2/2013
GHCND:USW00093817	EVANSVILLE REGIONAL AIRPORT IN US	20130603	228	122	22.8	12.2	73	54	1	2013	06	03	10YR LAGGED NORMALS	FY2013	6/3/2013
GHCND:USW00093817	EVANSVILLE REGIONAL AIRPORT IN US	20130604	267	100	26.7	10.0	80	50	0	2013	06	04	10YR LAGGED NORMALS	FY2013	6/4/2013
GHCND:USW00093817	EVANSVILLE REGIONAL AIRPORT IN US	20130605	294	161	29.4	16.1	85	61	0	2013	06	05	10YR LAGGED NORMALS	FY2013	6/5/2013
GHCND:USW00093817	EVANSVILLE REGIONAL AIRPORT IN US	20130606	289	200	28.9	20.0	84	68	0	2013	06	06	10YR LAGGED NORMALS	FY2013	6/6/2013
GHCND:USW00093817	EVANSVILLE REGIONAL AIRPORT IN US	20130607	261	178	26.1	17.8	79	64	0	2013	06	07	10YR LAGGED NORMALS	FY2013	6/7/2013
GHCND:USW00093817	EVANSVILLE REGIONAL AIRPORT IN US	20130608	283	167	28.3	16.7	83	62	0	2013	06	08	10YR LAGGED NORMALS	FY2013	6/8/2013
GHCND:USW00093817	EVANSVILLE REGIONAL AIRPORT IN US	20130609	250	167	25.0	16.7	77	62	0	2013	06	09	10YR LAGGED NORMALS	FY2013	6/9/2013
GHCND:USW00093817	EVANSVILLE REGIONAL AIRPORT IN US	20130610	256	172	25.6	17.2	78	63	0	2013	06	10	10YR LAGGED NORMALS	FY2013	6/10/2013
GHCND:USW00093817	EVANSVILLE REGIONAL AIRPORT IN US	20130611	311	150	31.1	15.0	88	59	0	2013	06	11	10YR LAGGED NORMALS	FY2013	6/11/2013
GHCND:USW00093817	EVANSVILLE REGIONAL AIRPORT IN US	20130612	339	228	33.9	22.8	93	73	0	2013	06	12	10YR LAGGED NORMALS	FY2013	6/12/2013
GHCND:USW00093817	EVANSVILLE REGIONAL AIRPORT IN US	20130613	289	172	28.9	17.2	84	63	0	2013	06	13	10YR LAGGED NORMALS	FY2013	6/13/2013
GHCND:USW00093817	EVANSVILLE REGIONAL AIRPORT IN US	20130614	289	139	28.9	13.9	84	57	0	2013	06	14	10YR LAGGED NORMALS	FY2013	6/14/2013
GHCND:USW00093817	EVANSVILLE REGIONAL AIRPORT IN US	20130615	311	156	31.1	15.6	88	60	0	2013	06	15	10YR LAGGED NORMALS	FY2013	6/15/2013
GHCND:USW00093817	EVANSVILLE REGIONAL AIRPORT IN US	20130616	294	211	29.4	21.1	85	70	0	2013	06	16	10YR LAGGED NORMALS	FY2013	6/16/2013
GHCND:USW00093817	EVANSVILLE REGIONAL AIRPORT IN US	20130617	322	189	32.2	18.9	90	66	0	2013	06	17	10YR LAGGED NORMALS	FY2013	6/17/2013
GHCND:USW00093817	EVANSVILLE REGIONAL AIRPORT IN US	20130618	311	167	31.1	16.7	88	62	0	2013	06	18	10YR LAGGED NORMALS	FY2013	6/18/2013
GHCND:USW00093817	EVANSVILLE REGIONAL AIRPORT IN US	20130619	300	167	30.0	16.7	86	62	0	2013	06	19	10YR LAGGED NORMALS	FY2013	6/19/2013
GHCND:USW00093817	EVANSVILLE REGIONAL AIRPORT IN US	20130620	311	189	31.1	18.9	88	66	0	2013	06	20	10YR LAGGED NORMALS	FY2013	6/20/2013
GHCND:USW00093817	EVANSVILLE REGIONAL AIRPORT IN US	20130621	328	194	32.8	19.4	91	67	0	2013	06	21	10YR LAGGED NORMALS	FY2013	6/21/2013
GHCND:USW00093817	EVANSVILLE REGIONAL AIRPORT IN US	20130622	322	217	32.2	21.7	90	71	0	2013	06	22	10YR LAGGED NORMALS	FY2013	6/22/2013
GHCND:USW00093817	EVANSVILLE REGIONAL AIRPORT IN US	20130623	278	206	27.8	20.6	82	69	0	2013	06	23	10YR LAGGED NORMALS	FY2013	6/23/2013
GHCND:USW00093817	EVANSVILLE REGIONAL AIRPORT IN US	20130624	267	200	26.7	20.0	80	68	0	2013	06	24	10YR LAGGED NORMALS	FY2013	6/24/2013
GHCND:USW00093817	EVANSVILLE REGIONAL AIRPORT IN US	20130625	328	222	32.8	22.2	91	72	0	2013	06	25	10YR LAGGED NORMALS	FY2013	6/25/2013
GHCND:USW00093817	EVANSVILLE REGIONAL AIRPORT IN US	20130626	317	228	31.7	22.8	89	73	0	2013	06	26	10YR LAGGED NORMALS	FY2013	6/26/2013
GHCND:USW00093817	EVANSVILLE REGIONAL AIRPORT IN US	20130627	339	222	33.9	22.2	93	72	0	2013	06	27	10YR LAGGED NORMALS	FY2013	6/27/2013
GHCND:USW00093817	EVANSVILLE REGIONAL AIRPORT IN US	20130628	328	228	32.8	22.8	91	73	0	2013	06	28	10YR LAGGED NORMALS	FY2013	6/28/2013
GHCND:USW00093817	EVANSVILLE REGIONAL AIRPORT IN US	20130629	289	178	28.9	17.8	84	64	0	2013	06	29	10YR LAGGED NORMALS	FY2013	6/29/2013
GHCND:USW00093817	EVANSVILLE REGIONAL AIRPORT IN US	20130630	261	178	26.1	17.8	79	64	0	2013	06	30	10YR LAGGED NORMALS	FY2013	6/30/2013
GHCND:USW00093817	EVANSVILLE REGIONAL AIRPORT IN US	20130701	239	183	23.9	18.3	75	65	0	2013	07	01	10YR LAGGED NORMALS	FY2013	7/1/2013
GHCND:USW00093817	EVANSVILLE REGIONAL AIRPORT IN US	20130702	261	172	26.1	17.2	79	63	0	2013	07	02	10YR LAGGED NORMALS	FY2013	7/2/2013
GHCND:USW00093817	EVANSVILLE REGIONAL AIRPORT IN US	20130703	272	172	27.2	17.2	81	63	0	2013	07	03	10YR LAGGED NORMALS	FY2013	7/3/2013
GHCND:USW00093817	EVANSVILLE REGIONAL AIRPORT IN US	20130704	267	172	26.7	17.2	80	63	0	2013	07	04	10YR LAGGED NORMALS	FY2013	7/4/2013
GHCND:USW00093817	EVANSVILLE REGIONAL AIRPORT IN US	20130705	272	189	27.2	18.9	81	66	0	2013	07	05	10YR LAGGED NORMALS	FY2013	7/5/2013
GHCND:USW00093817	EVANSVILLE REGIONAL AIRPORT IN US	20130706	278	189	27.8	18.9	82	66	0	2013	07	06	10YR LAGGED NORMALS	FY2013	7/6/2013
GHCND:USW00093817	EVANSVILLE REGIONAL AIRPORT IN US	20130707	306	189	30.6	18.9	87	66	0	2013	07	07	10YR LAGGED NORMALS	FY2013	7/7/2013
GHCND:USW00093817	EVANSVILLE REGIONAL AIRPORT IN US	20130708	322	206	32.2	20.6	90	69	0	2013	07	08	10YR LAGGED NORMALS	FY2013	7/8/2013
GHCND:USW00093817	EVANSVILLE REGIONAL AIRPORT IN US	20130709	333	244	33.3	24.4	92	76	0	2013	07	09	10YR LAGGED NORMALS	FY2013	7/9/2013
GHCND:USW00093817	EVANSVILLE REGIONAL AIRPORT IN US	20130710	306	244	30.6	24.4	87	76	0	2013	07	10	10YR LAGGED NORMALS	FY2013	7/10/2013
GHCND:USW00093817	EVANSVILLE REGIONAL AIRPORT IN US	20130711	289	194	28.9	19.4	84	67	0	2013	07	11	10YR LAGGED NORMALS	FY2013	7/11/2013
GHCND:USW00093817	EVANSVILLE REGIONAL AIRPORT IN US	20130712	294	161	29.4	16.1	85	61	0	2013	07	12	10YR LAGGED NORMALS	FY2013	7/12/2013
GHCND:USW00093817	EVANSVILLE REGIONAL AIRPORT IN US	20130713	300	172	30.0	17.2	86	63	0	2013	07	13	10YR LAGGED NORMALS	FY2013	7/13/2013
GHCND:USW00093817	EVANSVILLE REGIONAL AIRPORT IN US	20130714	322	189	32.2	18.9	90	66	0	2013	07	14	10YR LAGGED NORMALS	FY2013	7/14/2013
GHCND:USW00093817	EVANSVILLE REGIONAL AIRPORT IN US	20130715	317	239	31.7	23.9	89	75	0	2013	07	15	10YR LAGGED NORMALS	FY2013	7/15/2013
GHCND:USW00093817	EVANSVILLE REGIONAL AIRPORT IN US	20130716	339	222	33.9	22.2	93	72	0	2013	07	16	10YR LAGGED NORMALS	FY2013	7/16/2013
GHCND:USW00093817	EVANSVILLE REGIONAL AIRPORT IN US	20130717	356	228	35.6	22.8	96	73	0	2013	07	17	10YR LAGGED NORMALS	FY2013	7/17/2013
GHCND:USW00093817	EVANSVILLE REGIONAL AIRPORT IN US	20130718	350	239	35.0	23.9	95	75	0	2013	07	18	10YR LAGGED NORMALS	FY2013	7/18/2013
GHCND:USW00093817	EVANSVILLE REGIONAL AIRPORT IN US	20130719	328	228	32.8	22.8	91	73	0	2013	07	19	10YR LAGGED NORMALS	FY2013	7/19/2013
GHCND:USW00093817	EVANSVILLE REGIONAL AIRPORT IN US	20130720	328	222	32.8	22.2	91	72	0	2013	07	20	10YR LAGGED NORMALS	FY2013	7/20/2013
GHCND:USW00093817	EVANSVILLE REGIONAL AIRPORT IN US	20130721	317	206	31.7	20.6	89	69	0	2013	07	21	10YR LAGGED NORMALS	FY2013	7/21/2013
GHCND:USW00093817	EVANSVILLE REGIONAL AIRPORT IN US	20130722	311	217	31.1	21.7	88	71	0	2013	07	22	10YR LAGGED NORMALS	FY2013	7/22/2013
GHCND:USW00093817	EVANSVILLE REGIONAL AIRPORT IN US	20130723	333	217	33.3	21.7	92	71	0	2013	07	23	10YR LAGGED NORMALS	FY2013	7/23/2013
GHCND:USW00093817	EVANSVILLE REGIONAL AIRPORT IN US	20130724	272	183	27.2	18.3	81	65	0	2013	07	24	10YR LAGGED NORMALS	FY2013	7/24/2013
GHCND:USW00093817	EVANSVILLE REGIONAL AIRPORT IN US	20130725	278	161	27.8	16.1	82	61	0	2013	07	25	10YR LAGGED NORMALS	FY2013	7/25/2013
GHCND:USW00093817	EVANSVILLE REGIONAL AIRPORT IN US	20130726	283	150	28.3	15.0	83	59	0	2013	07	26	10YR LAGGED NORMALS	FY2013	7/26/2013
GHCND:USW00093817	EVANSVILLE REGIONAL AIRPORT IN US	20130727	267	150	26.7	15.0	80	59	0	2013	07	27	10YR LAGGED NORMALS	FY2013	7/27/2013
GHCND:USW00093817	EVANSVILLE REGIONAL AIRPORT IN US	20130728	256	117	25.6	11.7	78	53	0	2013	07	28	10YR LAGGED NORMALS	FY2013	7/28/2013
GHCND:USW00093817	EVANSVILLE REGIONAL AIRPORT IN US	20130729	272	144	27.2	14.4	81	58	0	2013	07	29	10YR LAGGED NORMALS	FY2013	7/29/2013
GHCND:USW00093817	EVANSVILLE REGIONAL AIRPORT IN US	20130730	233	200	23.3	20.0	74	68	0	2013	07	30	10YR LAGGED NORMALS	FY2013	7/30/2013
GHCND:USW00093817	EVANSVILLE REGIONAL AIRPORT IN US	20130731	272	206	27.2	20.6	81	69	0	2013	07	31	10YR LAGGED NORMALS	FY2013	7/31/2013
GHCND:USW00093817	EVANSVILLE REGIONAL AIRPORT IN US	20130801	300	189	30.0	18.9	86	66	0	2013	08	01	10YR LAGGED NORMALS	FY2013	8/1/2013
GHCND:USW00093817	EVANSVILLE REGIONAL AIRPORT IN US	20130802	294	178	29.4	17.8	85	64	0	2013	08	02	10YR LAGGED NORMALS	FY2013	8/2/2013
GHCND:USW00093817	EVANSVILLE REGIONAL AIRPORT IN US	20130803	306	211	30.6	21.1	87	70	0	2013	08	03	10YR LAGGED NORMALS	FY2013	8/3/2013
GHCND:USW00093817	EVANSVILLE REGIONAL AIRPORT IN US	20130804	278	172	27.8	17.2	82	63	0	2013	08	04	10YR LAGGED NORMALS	FY2013	8/4/2013
GHCND:USW00093817	EVANSVILLE REGIONAL AIRPORT IN US	20130805	278	156	27.8	15.6	82	60	0	2013	08	05	10YR LAGGED NORMALS	FY2013	8/5/2013
GHCND:USW00093817	EVANSVILLE REGIONAL AIRPORT IN US	20130806	283	217	28.3	21.7	83	71	0	2013	08	06	10YR LAGGED NORMALS	FY2013	8/6/2013
GHCND:USW00093817	EVANSVILLE REGIONAL AIRPORT IN US	20130807	322	222	32.2	22.2	90	72	0	2013	08	07	10YR LAGGED NORMALS	FY2013	8/7/2013
GHCND:USW00093817	EVANSVILLE REGIONAL AIRPORT IN US	20130808	317	211	31.7	21.1	89	70	0	2013	08	08	10YR LAGGED NORMALS	FY2013	8/8/2013
GHCND:USW00093817	EVANSVILLE REGIONAL AIRPORT IN US	20130809	300	222	30.0	22.2	86	72	0	2013	08	09	10YR LAGGED NORMALS	FY2013	8/9/2013
GHCND:USW00093817	EVANSVILLE REGIONAL AIRPORT IN US	20130810	311	217	31.1	21.7	88	71	0	2013	08	10	10YR LAGGED NORMALS	FY2013	8/10/2013
GHCND:USW00093817	EVANSVILLE REGIONAL AIRPORT IN US	20130811	317	194	31.7	19.4	89	67	0	2013	08	11	10YR LAGGED NORMALS	FY2013	8/11/2013
GHCND:USW00093817	EVANSVILLE REGIONAL AIRPORT IN US	20130812	306	200	30.6	20.0	87	68	0	2013	08	12	10YR LAGGED NORMALS	FY2013	8/12/2013
GHCND:USW00093817	EVANSVILLE REGIONAL AIRPORT IN US	20130813	278	161	27.8	16.1	82	61	0	2013	08	13	10YR LAGGED NORMALS	FY2013	8/13/2013
GHCND:USW00093817	EVANSVILLE REGIONAL AIRPORT IN US	20130814	244	128	24.4	12.8	76	55	0	2013	08	14	10YR LAGGED NORMALS	FY2013	8/14/2013
GHCND:USW00093817	EVANSVILLE REGIONAL AIRPORT IN US	20130815	256	122	25.6	12.2	78	54	0	2013	08	15	10YR LAGGED NORMALS	FY2013	8/15/2013
GHCND:USW00093817	EVANSVILLE REGIONAL AIRPORT IN US	20130816	272	183	27.2	18.3	81	56	0	2013	08	16	10YR LAGGED NORMALS	FY2013	8/16/2013
GHCND:USW00093817	EVANSVILLE REGIONAL AIRPORT IN US	20130817	256	178	25.6	17.8	78	64	0	2013	08	17	10YR LAGGED NORMALS	FY2013	8/17/2013
GHCND:USW00093817	EVANSVILLE REGIONAL AIRPORT IN US	20130818	294	172	29.4	17.2	85	63	0	2013	08	18	10YR LAGGED NORMALS	FY2013	8/18/2013
GHCND:USW00093817	EVANSVILLE REGIONAL AIRPORT IN US	20130819	306	183	30.6	18.3	87	65	0	2013	08	19	10YR LAGGED NORMALS	FY2013	8/19/2013
GHCND:USW00093817	EVANSVILLE REGIONAL AIRPORT IN US	20130820	306	189	30.6	18.9	87	66	0	2013	08	20	10YR LAGGED NORMALS	FY2013	8/20/2013
GHCND:USW00093817	EVANSVILLE REGIONAL AIRPORT IN US	20130821	322	200	32.2	20.0	90	68	0	2013	08	21	10YR LAGGED NORMALS	FY2013	8/21/2013
GHCND:USW00093817	EVANSVILLE REGIONAL AIRPORT IN US	20130822	328	211	32.8	21.1	91	70	0	2013	08	22	10YR LAGGED NORMALS	FY2013	8/22/2013
GHCND:USW00093817	EVANSVILLE REGIONAL AIRPORT IN US	20130823	328	206	32.8	20.6	91	69	0	2013	08	23	10YR LAGGED NORMALS	FY2013	8/23/2013
GHCND:USW00093817	EVANSVILLE REGIONAL AIRPORT IN US	20130824	322	194	32.2	19.4	90	67	0	2013	08	24	10YR LAGGED NORMALS	FY2013	8/24/2013
GHCND:USW00093817	EVANSVILLE REGIONAL AIRPORT IN US	20130825	317	172	31.7	17.2	89	63	0	2013	08	25	10YR LAGGED NORMALS	FY2013	8/25/2013
GHCND:USW00093817	EVANSVILLE REGIONAL AIRPORT IN US	20130826	322	211	32.2	21.1	90	70	0	2013	08	26	10YR LAGGED NORMALS	FY2013	8/26/2013
GHCND:USW00093817	EVANSVILLE REGIONAL AIRPORT IN US	20130827	333	228	33.3	22.8	92	73	0	2013	08	27	10YR LAGGED NORMALS	FY2013	8/27/2013
GHCND:USW00093817	EVANSVILLE REGIONAL AIRPORT IN US	20130828	344	217	34.4	21.7	94	71	0	2013	08	28	10YR LAGGED NORMALS	FY2013	8/28/2013
GHCND:USW00093817	EVANSVILLE REGIONAL AIRPORT IN US	20130829	344	217	34.4	21.7	94	71	0	2013	08	29	10YR LAGGED NORMALS	FY2013	8/29/2013
GHCND:USW00093817	EVANSVILLE REGIONAL AIRPORT IN US	20130830	356	222	35.6	22.2	96	72	0	2013	08	30	10YR LAGGED NORMALS	FY2013	8/30/2013
GHCND:USW00093817	EVANSVILLE REGIONAL AIRPORT IN US	20130831	361	206	36.1	20.6	97	69	0	2013	08	31	10YR LAGGED NORMALS	FY2013	8/31/2013
GHCND:USW00093817	EVANSVILLE REGIONAL AIRPORT IN US	20130901	317	200	31.7	20.0	89	68	0	2013	09	01	10YR LAGGED NORMALS	FY2013	9/1/2013
GHCND:USW00093817	EVANSVILLE REGIONAL AIRPORT IN US	20130902	311	206	31.1	20.6	88	69	0	2013	09	02	10YR LAGGED NORMALS	FY2013	9/2/2013
GHCND:USW00093817	EVANSVILLE REGIONAL AIRPORT IN US	20130903	278	167	27.8	16.7	82	62	0	2013	09	03	10YR LAGGED NORMALS	FY2013	9/3/2013
GHCND:USW00093817	EVANSVILLE REGIONAL AIRPORT IN US	20130904	283	139	28.3	13.9	83	57	0	2013	09	04	10YR LAGGED NORMALS	FY2013	9/4/2013

GHCND:USW00093817	EVANSVILLE REGIONAL AIRPORT IN US	20130905	306	156	30.6	15.6	87	60	0	2013	09	05	10YR LAGGED NORMALS	FY2013	9/5/2013
GHCND:USW00093817	EVANSVILLE REGIONAL AIRPORT IN US	20130906	317	183	31.7	18.3	89	65	0	2013	09	06	10YR LAGGED NORMALS	FY2013	9/6/2013
GHCND:USW00093817	EVANSVILLE REGIONAL AIRPORT IN US	20130907	311	178	31.1	17.8	88	64	0	2013	09	07	10YR LAGGED NORMALS	FY2013	9/7/2013
GHCND:USW00093817	EVANSVILLE REGIONAL AIRPORT IN US	20130908	267	211	26.7	21.1	80	70	0	2013	09	08	10YR LAGGED NORMALS	FY2013	9/8/2013
GHCND:USW00093817	EVANSVILLE REGIONAL AIRPORT IN US	20130909	339	206	33.9	20.6	93	69	0	2013	09	09	10YR LAGGED NORMALS	FY2013	9/9/2013
GHCND:USW00093817	EVANSVILLE REGIONAL AIRPORT IN US	20130910	389	244	38.9	24.4	93	76	0	2013	09	10	10YR LAGGED NORMALS	FY2013	9/10/2013
GHCND:USW00093817	EVANSVILLE REGIONAL AIRPORT IN US	20130911	350	228	35.0	22.8	95	73	0	2013	09	11	10YR LAGGED NORMALS	FY2013	9/11/2013
GHCND:USW00093817	EVANSVILLE REGIONAL AIRPORT IN US	20130912	311	189	31.1	18.9	88	66	0	2013	09	12	10YR LAGGED NORMALS	FY2013	9/12/2013
GHCND:USW00093817	EVANSVILLE REGIONAL AIRPORT IN US	20130913	239	128	23.9	12.8	75	55	0	2013	09	13	10YR LAGGED NORMALS	FY2013	9/13/2013
GHCND:USW00093817	EVANSVILLE REGIONAL AIRPORT IN US	20130914	239	83	23.9	8.3	75	47	4	2013	09	14	10YR LAGGED NORMALS	FY2013	9/14/2013
GHCND:USW00093817	EVANSVILLE REGIONAL AIRPORT IN US	20130915	272	94	27.2	9.4	81	49	0	2013	09	15	10YR LAGGED NORMALS	FY2013	9/15/2013
GHCND:USW00093817	EVANSVILLE REGIONAL AIRPORT IN US	20130916	267	156	26.7	15.6	80	60	0	2013	09	16	10YR LAGGED NORMALS		9/16/2013
GHCND:USW00093817	EVANSVILLE REGIONAL AIRPORT IN US	20130917	256	144	25.6	14.4	78	58	0	2013	09	17	10YR LAGGED NORMALS		9/17/2013
GHCND:USW00093817	EVANSVILLE REGIONAL AIRPORT IN US	20130918	278	172	27.8	17.2	82	63	0	2013	09	18	10YR LAGGED NORMALS		9/18/2013
GHCND:USW00093817	EVANSVILLE REGIONAL AIRPORT IN US	20130919	311	206	31.1	20.6	88	69	0	2013	09	19	10YR LAGGED NORMALS		9/19/2013
GHCND:USW00093817	EVANSVILLE REGIONAL AIRPORT IN US	20130920	250	178	25.0	17.8	77	64	0	2013	09	20	10YR LAGGED NORMALS		9/20/2013
GHCND:USW00093817	EVANSVILLE REGIONAL AIRPORT IN US	20130921	233	122	23.3	12.2	74	54	1	2013	09	21	10YR LAGGED NORMALS		9/21/2013
GHCND:USW00093817	EVANSVILLE REGIONAL AIRPORT IN US	20130922	233	100	23.3	10.0	74	50	3	2013	09	22	10YR LAGGED NORMALS		9/22/2013
GHCND:USW00093817	EVANSVILLE REGIONAL AIRPORT IN US	20130923	244	100	24.4	10.0	76	50	2	2013	09	23	10YR LAGGED NORMALS		9/23/2013
GHCND:USW00093817	EVANSVILLE REGIONAL AIRPORT IN US	20130924	283	117	28.3	11.7	83	53	0	2013	09	24	10YR LAGGED NORMALS		9/24/2013
GHCND:USW00093817	EVANSVILLE REGIONAL AIRPORT IN US	20130925	283	178	28.3	17.8	83	64	0	2013	09	25	10YR LAGGED NORMALS		9/25/2013
GHCND:USW00093817	EVANSVILLE REGIONAL AIRPORT IN US	20130926	289	144	28.9	14.4	84	58	0	2013	09	26	10YR LAGGED NORMALS		9/26/2013
GHCND:USW00093817	EVANSVILLE REGIONAL AIRPORT IN US	20130927	278	117	27.8	11.7	82	53	0	2013	09	27	10YR LAGGED NORMALS		9/27/2013
GHCND:USW00093817	EVANSVILLE REGIONAL AIRPORT IN US	20130928	289	139	28.9	13.9	84	57	0	2013	09	28	10YR LAGGED NORMALS		9/28/2013
GHCND:USW00093817	EVANSVILLE REGIONAL AIRPORT IN US	20130929	200	172	20.0	17.2	68	63	0	2013	09	29	10YR LAGGED NORMALS		9/29/2013
GHCND:USW00093817	EVANSVILLE REGIONAL AIRPORT IN US	20130930	244	178	24.4	17.8	76	64	0	2013	09	30	10YR LAGGED NORMALS		9/30/2013
GHCND:USW00093817	EVANSVILLE REGIONAL AIRPORT IN US	20131001	283	183	28.3	18.3	83	65	0	2013	10	01	10YR LAGGED NORMALS		10/1/2013
GHCND:USW00093817	EVANSVILLE REGIONAL AIRPORT IN US	20131002	278	194	27.8	19.4	82	67	0	2013	10	02	10YR LAGGED NORMALS		10/2/2013
GHCND:USW00093817	EVANSVILLE REGIONAL AIRPORT IN US	20131003	294	206	29.4	20.6	85	69	0	2013	10	03	10YR LAGGED NORMALS		10/3/2013
GHCND:USW00093817	EVANSVILLE REGIONAL AIRPORT IN US	20131004	289	206	28.9	20.6	84	69	0	2013	10	04	10YR LAGGED NORMALS		10/4/2013
GHCND:USW00093817	EVANSVILLE REGIONAL AIRPORT IN US	20131005	256	194	25.6	19.4	78	67	0	2013	10	05	10YR LAGGED NORMALS		10/5/2013
GHCND:USW00093817	EVANSVILLE REGIONAL AIRPORT IN US	20131006	206	89	20.6	8.9	69	48	6	2013	10	06	10YR LAGGED NORMALS		10/6/2013
GHCND:USW00093817	EVANSVILLE REGIONAL AIRPORT IN US	20131007	183	89	18.3	8.9	65	48	8	2013	10	07	10YR LAGGED NORMALS		10/7/2013
GHCND:USW00093817	EVANSVILLE REGIONAL AIRPORT IN US	20131008	222	78	22.2	7.8	72	46	6	2013	10	08	10YR LAGGED NORMALS		10/8/2013
GHCND:USW00093817	EVANSVILLE REGIONAL AIRPORT IN US	20131009	256	89	25.6	8.9	78	48	2	2013	10	09	10YR LAGGED NORMALS		10/9/2013
GHCND:USW00093817	EVANSVILLE REGIONAL AIRPORT IN US	20131010	267	122	26.7	12.2	80	54	0	2013	10	10	10YR LAGGED NORMALS		10/10/2013
GHCND:USW00093817	EVANSVILLE REGIONAL AIRPORT IN US	20131011	261	117	26.1	11.7	79	53	0	2013	10	11	10YR LAGGED NORMALS		10/11/2013
GHCND:USW00093817	EVANSVILLE REGIONAL AIRPORT IN US	20131012	261	117	26.1	11.7	79	53	0	2013	10	12	10YR LAGGED NORMALS		10/12/2013
GHCND:USW00093817	EVANSVILLE REGIONAL AIRPORT IN US	20131013	244	111	24.4	11.1	76	52	1	2013	10	13	10YR LAGGED NORMALS		10/13/2013
GHCND:USW00093817	EVANSVILLE REGIONAL AIRPORT IN US	20131014	222	89	22.2	8.9	72	48	5	2013	10	14	10YR LAGGED NORMALS		10/14/2013
GHCND:USW00093817	EVANSVILLE REGIONAL AIRPORT IN US	20131015	222	139	22.2	13.9	72	57	0	2013	10	15	10YR LAGGED NORMALS		10/15/2013
GHCND:USW00093817	EVANSVILLE REGIONAL AIRPORT IN US	20131016	189	83	18.9	8.3	66	47	8	2013	10	16	10YR LAGGED NORMALS		10/16/2013
GHCND:USW00093817	EVANSVILLE REGIONAL AIRPORT IN US	20131017	161	72	16.1	7.2	61	45	12	2013	10	17	10YR LAGGED NORMALS		10/17/2013
GHCND:USW00093817	EVANSVILLE REGIONAL AIRPORT IN US	20131018	200	67	20.0	6.7	68	44	9	2013	10	18	10YR LAGGED NORMALS		10/18/2013
GHCND:USW00093817	EVANSVILLE REGIONAL AIRPORT IN US	20131019	139	56	13.9	5.6	57	42	15	2013	10	19	10YR LAGGED NORMALS		10/19/2013
GHCND:USW00093817	EVANSVILLE REGIONAL AIRPORT IN US	20131020	183	50	18.3	5.0	65	41	12	2013	10	20	10YR LAGGED NORMALS		10/20/2013
GHCND:USW00093817	EVANSVILLE REGIONAL AIRPORT IN US	20131021	194	67	19.4	6.7	67	44	9	2013	10	21	10YR LAGGED NORMALS		10/21/2013
GHCND:USW00093817	EVANSVILLE REGIONAL AIRPORT IN US	20131022	139	17	13.9	1.7	57	35	19	2013	10	22	10YR LAGGED NORMALS		10/22/2013
GHCND:USW00093817	EVANSVILLE REGIONAL AIRPORT IN US	20131023	106	44	10.6	4.4	51	40	19	2013	10	23	10YR LAGGED NORMALS		10/23/2013
GHCND:USW00093817	EVANSVILLE REGIONAL AIRPORT IN US	20131024	83	6	8.3	0.6	47	33	25	2013	10	24	10YR LAGGED NORMALS		10/24/2013
GHCND:USW00093817	EVANSVILLE REGIONAL AIRPORT IN US	20131025	111	-21	11.1	(2.1)	52	28	25	2013	10	25	10YR LAGGED NORMALS		10/25/2013
GHCND:USW00093817	EVANSVILLE REGIONAL AIRPORT IN US	20131026	156	-10	15.6	(1.0)	60	30	20	2013	10	26	10YR LAGGED NORMALS		10/26/2013
GHCND:USW00093817	EVANSVILLE REGIONAL AIRPORT IN US	20131027	167	6	16.7	0.6	62	33	17	2013	10	27	10YR LAGGED NORMALS		10/27/2013
GHCND:USW00093817	EVANSVILLE REGIONAL AIRPORT IN US	20131028	206	17	20.6	1.7	69	35	13	2013	10	28	10YR LAGGED NORMALS		10/28/2013
GHCND:USW00093817	EVANSVILLE REGIONAL AIRPORT IN US	20131029	150	50	15.0	5.0	59	41	15	2013	10	29	10YR LAGGED NORMALS		10/29/2013
GHCND:USW00093817	EVANSVILLE REGIONAL AIRPORT IN US	20131030	239	144	23.9	14.4	75	58	0	2013	10	30	10YR LAGGED NORMALS		10/30/2013
GHCND:USW00093817	EVANSVILLE REGIONAL AIRPORT IN US	20131031	211	122	21.1	12.2	70	54	3	2013	10	31	10YR LAGGED NORMALS		10/31/2013
GHCND:USW00093817	EVANSVILLE REGIONAL AIRPORT IN US	20131101	189	72	18.9	7.2	66	45	9	2013	11	01	10YR LAGGED NORMALS		11/1/2013
GHCND:USW00093817	EVANSVILLE REGIONAL AIRPORT IN US	20131102	133	22	13.3	2.2	56	36	19	2013	11	02	10YR LAGGED NORMALS		11/2/2013
GHCND:USW00093817	EVANSVILLE REGIONAL AIRPORT IN US	20131103	133	6	13.3	0.6	56	33	20	2013	11	03	10YR LAGGED NORMALS		11/3/2013
GHCND:USW00093817	EVANSVILLE REGIONAL AIRPORT IN US	20131104	161	33	16.1	3.3	61	38	15	2013	11	04	10YR LAGGED NORMALS		11/4/2013
GHCND:USW00093817	EVANSVILLE REGIONAL AIRPORT IN US	20131105	183	100	18.3	10.0	65	50	7	2013	11	05	10YR LAGGED NORMALS		11/5/2013
GHCND:USW00093817	EVANSVILLE REGIONAL AIRPORT IN US	20131106	161	61	16.1	6.1	61	43	13	2013	11	06	10YR LAGGED NORMALS		11/6/2013
GHCND:USW00093817	EVANSVILLE REGIONAL AIRPORT IN US	20131107	111	17	11.1	1.7	52	35	21	2013	11	07	10YR LAGGED NORMALS		11/7/2013
GHCND:USW00093817	EVANSVILLE REGIONAL AIRPORT IN US	20131108	128	-16	12.8	(1.6)	55	29	23	2013	11	08	10YR LAGGED NORMALS		11/8/2013
GHCND:USW00093817	EVANSVILLE REGIONAL AIRPORT IN US	20131109	178	50	17.8	5.0	64	41	12	2013	11	09	10YR LAGGED NORMALS		11/9/2013
GHCND:USW00093817	EVANSVILLE REGIONAL AIRPORT IN US	20131110	144	6	14.4	0.6	58	33	19	2013	11	10	10YR LAGGED NORMALS		11/10/2013
GHCND:USW00093817	EVANSVILLE REGIONAL AIRPORT IN US	20131111	172	0	17.2	-	63	32	17	2013	11	11	10YR LAGGED NORMALS		11/11/2013
GHCND:USW00093817	EVANSVILLE REGIONAL AIRPORT IN US	20131112	50	-27	5.0	(2.7)	41	27	31	2013	11	12	10YR LAGGED NORMALS		11/12/2013
GHCND:USW00093817	EVANSVILLE REGIONAL AIRPORT IN US	20131113	56	-60	5.6	(6.0)	42	21	33	2013	11	13	10YR LAGGED NORMALS		11/13/2013
GHCND:USW00093817	EVANSVILLE REGIONAL AIRPORT IN US	20131114	133	-10	13.3	(1.0)	56	30	22	2013	11	14	10YR LAGGED NORMALS		11/14/2013
GHCND:USW00093817	EVANSVILLE REGIONAL AIRPORT IN US	20131115	111	28	11.1	2.8	52	37	20	2013	11	15	10YR LAGGED NORMALS		11/15/2013
GHCND:USW00093817	EVANSVILLE REGIONAL AIRPORT IN US	20131116	189	94	18.9	9.4	66	49	7	2013	11	16	10YR LAGGED NORMALS		11/16/2013
GHCND:USW00093817	EVANSVILLE REGIONAL AIRPORT IN US	20131117	211	94	21.1	9.4	70	49	5	2013	11	17	10YR LAGGED NORMALS		11/17/2013
GHCND:USW00093817	EVANSVILLE REGIONAL AIRPORT IN US	20131118	144	11	14.4	1.1	58	34	19	2013	11	18	10YR LAGGED NORMALS		11/18/2013
GHCND:USW00093817	EVANSVILLE REGIONAL AIRPORT IN US	20131119	89	-5	8.9	(0.5)	48	31	25	2013	11	19	10YR LAGGED NORMALS		11/19/2013
GHCND:USW00093817	EVANSVILLE REGIONAL AIRPORT IN US	20131120	133	-27	13.3	(2.7)	56	27	23	2013	11	20	10YR LAGGED NORMALS		11/20/2013
GHCND:USW00093817	EVANSVILLE REGIONAL AIRPORT IN US	20131121	167	72	16.7	7.2	62	45	11	2013	11	21	10YR LAGGED NORMALS		11/21/2013
GHCND:USW00093817	EVANSVILLE REGIONAL AIRPORT IN US	20131122	128	39	12.8	3.9	55	39	18	2013	11	22	10YR LAGGED NORMALS		11/22/2013
GHCND:USW00093817	EVANSVILLE REGIONAL AIRPORT IN US	20131123	56	-55	5.6	(5.5)	42	22	33	2013	11	23	10YR LAGGED NORMALS		11/23/2013
GHCND:USW00093817	EVANSVILLE REGIONAL AIRPORT IN US	20131124	6	-77	0.6	(7.7)	33	18	39	2013	11	24	10YR LAGGED NORMALS		11/24/2013
GHCND:USW00093817	EVANSVILLE REGIONAL AIRPORT IN US	20131125	39	-27	3.9	(2.7)	39	27	32	2013	11	25	10YR LAGGED NORMALS		11/25/2013
GHCND:USW00093817	EVANSVILLE REGIONAL AIRPORT IN US	20131126	39	-16	3.9	(1.6)	39	29	31	2013	11	26	10YR LAGGED NORMALS		11/26/2013
GHCND:USW00093817	EVANSVILLE REGIONAL AIRPORT IN US	20131127	-10	-82	(1.0)	(8.2)	30	17	41	2013	11	27	10YR LAGGED NORMALS		11/27/2013
GHCND:USW00093817	EVANSVILLE REGIONAL AIRPORT IN US	20131128	56	-82	5.6	(8.2)	42	17	35	2013	11	28	10YR LAGGED NORMALS		11/28/2013
GHCND:USW00093817	EVANSVILLE REGIONAL AIRPORT IN US	20131129	83	-60	8.3	(6.0)	47	21	31	2013	11	29	10YR LAGGED NORMALS		11/29/2013
GHCND:USW00093817	EVANSVILLE REGIONAL AIRPORT IN US	20131130	133	-38	13.3	(3.8)	56	25	24	2013	11	30	10YR LAGGED NORMALS		11/30/2013
GHCND:USW00093817	EVANSVILLE REGIONAL AIRPORT IN US	20131201	138	17	13.3	1.7	56	35	19	2013	12	01	10YR LAGGED NORMALS		12/1/2013
GHCND:USW00093817	EVANSVILLE REGIONAL AIRPORT IN US	20131202	139	0	13.9	-	57	32	20	2013	12	02	10YR LAGGED NORMALS		12/2/2013
GHCND:USW00093817	EVANSVILLE REGIONAL AIRPORT IN US	20131203	150	39	15.0	3.9	59	39	16	2013	12	03	10YR LAGGED NORMALS		12/3/2013
GHCND:USW00093817	EVANSVILLE REGIONAL AIRPORT IN US	20131204	211	94	21.1	9.4	70	49	5	2013	12	04	10YR LAGGED NORMALS		12/4/2013
GHCND:USW00093817	EVANSVILLE REGIONAL AIRPORT IN US	20131205	178	-21	17.8	(2.1)	64	28	19	2013	12	05	10YR LAGGED NORMALS		12/5/2013
GHCND:USW00093817	EVANSVILLE REGIONAL AIRPORT IN US	20131206	-21	-55	(2.1)	(5.5)	28	22	40	2013	12	06	10YR LAGGED NORMALS		12/6/2013
GHCND:USW00093817	EVANSVILLE REGIONAL AIRPORT IN US	20131207	-49	-116	(4.9)	(11.6)	23	11	48	2013	12	07	10YR LAGGED NORMALS		12/7/2013
GHCND:USW00093817	EVANSVILLE REGIONAL AIRPORT IN US	20131208	6	-55	0.6	(5.5)	33	22	37	2013	12	08	10YR LAGGED NORMALS		12/8/2013
GHCND:USW00093817	EVANSVILLE REGIONAL AIRPORT IN US	20131209	0	-60	-	(6.0)	32	21	38	2013	12	09	10YR LAGGED NORMALS		12/9/2013
GHCND:USW00093817	EVANSVILLE REGIONAL AIRPORT IN US	20131210	6	-93	0.6	(9.3)	33	15	41	2013	12	10	10YR LAGGED NORMALS		12/10/2013

GHCND:USW00093817	EVANSVILLE REGIONAL AIRPORT IN US	20131211	17	-99	1.7	(9.9)	35	14	40	2013	12	11	10YR LAGGED NORMALS	12/11/2013
GHCND:USW00093817	EVANSVILLE REGIONAL AIRPORT IN US	20131212	-38	-149	(3.8)	(14.9)	25	5	50	2013	12	12	10YR LAGGED NORMALS	12/12/2013
GHCND:USW00093817	EVANSVILLE REGIONAL AIRPORT IN US	20131213	39	-82	3.9	(8.2)	39	17	37	2013	12	13	10YR LAGGED NORMALS	12/13/2013
GHCND:USW00093817	EVANSVILLE REGIONAL AIRPORT IN US	20131214	33	6	3.3	0.6	38	33	29	2013	12	14	10YR LAGGED NORMALS	12/14/2013
GHCND:USW00093817	EVANSVILLE REGIONAL AIRPORT IN US	20131215	6	-16	0.6	(1.6)	33	29	34	2013	12	15	10YR LAGGED NORMALS	12/15/2013
GHCND:USW00093817	EVANSVILLE REGIONAL AIRPORT IN US	20131216	83	6	8.3	0.6	47	33	25	2013	12	16	10YR LAGGED NORMALS	12/16/2013
GHCND:USW00093817	EVANSVILLE REGIONAL AIRPORT IN US	20131217	44	-27	4.4	(2.7)	40	27	31	2013	12	17	10YR LAGGED NORMALS	12/17/2013
GHCND:USW00093817	EVANSVILLE REGIONAL AIRPORT IN US	20131218	83	-49	8.3	(4.9)	47	23	30	2013	12	18	10YR LAGGED NORMALS	12/18/2013
GHCND:USW00093817	EVANSVILLE REGIONAL AIRPORT IN US	20131219	156	22	15.6	2.2	60	36	17	2013	12	19	10YR LAGGED NORMALS	12/19/2013
GHCND:USW00093817	EVANSVILLE REGIONAL AIRPORT IN US	20131220	178	128	17.8	12.8	64	55	5	2013	12	20	10YR LAGGED NORMALS	12/20/2013
GHCND:USW00093817	EVANSVILLE REGIONAL AIRPORT IN US	20131221	144	56	14.4	5.6	58	42	15	2013	12	21	10YR LAGGED NORMALS	12/21/2013
GHCND:USW00093817	EVANSVILLE REGIONAL AIRPORT IN US	20131222	78	17	7.8	1.7	46	35	24	2013	12	22	10YR LAGGED NORMALS	12/22/2013
GHCND:USW00093817	EVANSVILLE REGIONAL AIRPORT IN US	20131223	17	-38	1.7	(3.8)	35	25	35	2013	12	23	10YR LAGGED NORMALS	12/23/2013
GHCND:USW00093817	EVANSVILLE REGIONAL AIRPORT IN US	20131224	-38	-99	(3.8)	(9.9)	25	14	45	2013	12	24	10YR LAGGED NORMALS	12/24/2013
GHCND:USW00093817	EVANSVILLE REGIONAL AIRPORT IN US	20131225	33	-60	3.3	(6.0)	38	21	35	2013	12	25	10YR LAGGED NORMALS	12/25/2013
GHCND:USW00093817	EVANSVILLE REGIONAL AIRPORT IN US	20131226	61	-32	6.1	(3.2)	43	26	30	2013	12	26	10YR LAGGED NORMALS	12/26/2013
GHCND:USW00093817	EVANSVILLE REGIONAL AIRPORT IN US	20131227	100	-27	10.0	(2.7)	50	27	26	2013	12	27	10YR LAGGED NORMALS	12/27/2013
GHCND:USW00093817	EVANSVILLE REGIONAL AIRPORT IN US	20131228	94	-21	9.4	(2.1)	49	28	26	2013	12	28	10YR LAGGED NORMALS	12/28/2013
GHCND:USW00093817	EVANSVILLE REGIONAL AIRPORT IN US	20131229	94	-27	9.4	(2.7)	49	27	27	2013	12	29	10YR LAGGED NORMALS	12/29/2013
GHCND:USW00093817	EVANSVILLE REGIONAL AIRPORT IN US	20131230	-21	-71	(2.1)	(7.1)	28	19	41	2013	12	30	10YR LAGGED NORMALS	12/30/2013
GHCND:USW00093817	EVANSVILLE REGIONAL AIRPORT IN US	20131231	39	-66	3.9	(6.6)	39	20	35	2013	12	31	10YR LAGGED NORMALS	12/31/2013
GHCND:USW00093817	EVANSVILLE REGIONAL AIRPORT IN US	20140101	78	-10	7.8	(1.0)	46	30	27	2014	01	01	10YR LAGGED NORMALS	1/1/2014
GHCND:USW00093817	EVANSVILLE REGIONAL AIRPORT IN US	20140102	39	-93	3.9	(9.3)	39	15	38	2014	01	02	10YR LAGGED NORMALS	1/2/2014
GHCND:USW00093817	EVANSVILLE REGIONAL AIRPORT IN US	20140103	-27	-121	(2.7)	(12.1)	27	10	46	2014	01	03	10YR LAGGED NORMALS	1/3/2014
GHCND:USW00093817	EVANSVILLE REGIONAL AIRPORT IN US	20140104	67	-49	6.7	(4.9)	44	23	31	2014	01	04	10YR LAGGED NORMALS	1/4/2014
GHCND:USW00093817	EVANSVILLE REGIONAL AIRPORT IN US	20140105	56	-121	5.6	(12.1)	42	10	39	2014	01	05	10YR LAGGED NORMALS	1/5/2014
GHCND:USW00093817	EVANSVILLE REGIONAL AIRPORT IN US	20140106	-121	-193	(12.1)	(19.3)	10	-3	61	2014	01	06	10YR LAGGED NORMALS	1/6/2014
GHCND:USW00093817	EVANSVILLE REGIONAL AIRPORT IN US	20140107	-66	-199	(6.6)	(19.9)	20	-4	57	2014	01	07	10YR LAGGED NORMALS	1/7/2014
GHCND:USW00093817	EVANSVILLE REGIONAL AIRPORT IN US	20140108	11	-71	1.1	(7.1)	34	19	38	2014	01	08	10YR LAGGED NORMALS	1/8/2014
GHCND:USW00093817	EVANSVILLE REGIONAL AIRPORT IN US	20140109	33	-5	3.3	(0.5)	38	31	30	2014	01	09	10YR LAGGED NORMALS	1/9/2014
GHCND:USW00093817	EVANSVILLE REGIONAL AIRPORT IN US	20140110	100	17	10.0	1.7	50	35	22	2014	01	10	10YR LAGGED NORMALS	1/10/2014
GHCND:USW00093817	EVANSVILLE REGIONAL AIRPORT IN US	20140111	106	11	10.6	1.1	51	34	22	2014	01	11	10YR LAGGED NORMALS	1/11/2014
GHCND:USW00093817	EVANSVILLE REGIONAL AIRPORT IN US	20140112	117	-27	11.7	(2.7)	53	27	25	2014	01	12	10YR LAGGED NORMALS	1/12/2014
GHCND:USW00093817	EVANSVILLE REGIONAL AIRPORT IN US	20140113	111	39	11.1	3.9	52	39	19	2014	01	13	10YR LAGGED NORMALS	1/13/2014
GHCND:USW00093817	EVANSVILLE REGIONAL AIRPORT IN US	20140114	128	-32	12.8	(3.2)	55	26	24	2014	01	14	10YR LAGGED NORMALS	1/14/2014
GHCND:USW00093817	EVANSVILLE REGIONAL AIRPORT IN US	20140115	0	-66	-	(6.6)	32	20	39	2014	01	15	10YR LAGGED NORMALS	1/15/2014
GHCND:USW00093817	EVANSVILLE REGIONAL AIRPORT IN US	20140116	50	-60	5.0	(6.0)	41	21	34	2014	01	16	10YR LAGGED NORMALS	1/16/2014
GHCND:USW00093817	EVANSVILLE REGIONAL AIRPORT IN US	20140117	22	-77	2.2	(7.7)	36	18	38	2014	01	17	10YR LAGGED NORMALS	1/17/2014
GHCND:USW00093817	EVANSVILLE REGIONAL AIRPORT IN US	20140118	33	-93	3.3	(9.3)	38	15	38	2014	01	18	10YR LAGGED NORMALS	1/18/2014
GHCND:USW00093817	EVANSVILLE REGIONAL AIRPORT IN US	20140119	56	-32	5.6	(3.2)	42	26	31	2014	01	19	10YR LAGGED NORMALS	1/19/2014
GHCND:USW00093817	EVANSVILLE REGIONAL AIRPORT IN US	20140120	111	-5	11.1	(0.5)	52	31	23	2014	01	20	10YR LAGGED NORMALS	1/20/2014
GHCND:USW00093817	EVANSVILLE REGIONAL AIRPORT IN US	20140121	28	-116	2.8	(11.6)	37	11	41	2014	01	21	10YR LAGGED NORMALS	1/21/2014
GHCND:USW00093817	EVANSVILLE REGIONAL AIRPORT IN US	20140122	-32	-127	(3.2)	(12.7)	26	9	47	2014	01	22	10YR LAGGED NORMALS	1/22/2014
GHCND:USW00093817	EVANSVILLE REGIONAL AIRPORT IN US	20140123	-60	-149	(6.0)	(14.9)	21	5	52	2014	01	23	10YR LAGGED NORMALS	1/23/2014
GHCND:USW00093817	EVANSVILLE REGIONAL AIRPORT IN US	20140124	-21	-160	(2.1)	(16.0)	28	3	49	2014	01	24	10YR LAGGED NORMALS	1/24/2014
GHCND:USW00093817	EVANSVILLE REGIONAL AIRPORT IN US	20140125	78	-43	7.8	(4.3)	46	24	30	2014	01	25	10YR LAGGED NORMALS	1/25/2014
GHCND:USW00093817	EVANSVILLE REGIONAL AIRPORT IN US	20140126	128	-77	12.8	(7.7)	55	18	28	2014	01	26	10YR LAGGED NORMALS	1/26/2014
GHCND:USW00093817	EVANSVILLE REGIONAL AIRPORT IN US	20140127	22	-138	2.2	(13.8)	36	7	43	2014	01	27	10YR LAGGED NORMALS	1/27/2014
GHCND:USW00093817	EVANSVILLE REGIONAL AIRPORT IN US	20140128	-82	-160	(8.2)	(16.0)	17	3	55	2014	01	28	10YR LAGGED NORMALS	1/28/2014
GHCND:USW00093817	EVANSVILLE REGIONAL AIRPORT IN US	20140129	-16	-160	(1.6)	(16.0)	29	3	49	2014	01	29	10YR LAGGED NORMALS	1/29/2014
GHCND:USW00093817	EVANSVILLE REGIONAL AIRPORT IN US	20140130	50	-82	5.0	(8.2)	41	17	36	2014	01	30	10YR LAGGED NORMALS	1/30/2014
GHCND:USW00093817	EVANSVILLE REGIONAL AIRPORT IN US	20140131	72	-38	7.2	(3.8)	45	25	30	2014	01	31	10YR LAGGED NORMALS	1/31/2014
GHCND:USW00093817	EVANSVILLE REGIONAL AIRPORT IN US	20140201	156	22	15.6	2.2	60	36	17	2014	02	01	10YR LAGGED NORMALS	2/1/2014
GHCND:USW00093817	EVANSVILLE REGIONAL AIRPORT IN US	20140202	22	-27	2.2	(2.7)	36	27	33	2014	02	02	10YR LAGGED NORMALS	2/2/2014
GHCND:USW00093817	EVANSVILLE REGIONAL AIRPORT IN US	20140203	17	-60	1.7	(6.0)	35	21	37	2014	02	03	10YR LAGGED NORMALS	2/3/2014
GHCND:USW00093817	EVANSVILLE REGIONAL AIRPORT IN US	20140204	6	-49	0.6	(4.9)	33	23	37	2014	02	04	10YR LAGGED NORMALS	2/4/2014
GHCND:USW00093817	EVANSVILLE REGIONAL AIRPORT IN US	20140205	0	-66	-	(6.6)	32	20	39	2014	02	05	10YR LAGGED NORMALS	2/5/2014
GHCND:USW00093817	EVANSVILLE REGIONAL AIRPORT IN US	20140206	-66	-138	(6.6)	(13.8)	20	7	51	2014	02	06	10YR LAGGED NORMALS	2/6/2014
GHCND:USW00093817	EVANSVILLE REGIONAL AIRPORT IN US	20140207	-66	-155	(6.6)	(15.5)	20	4	53	2014	02	07	10YR LAGGED NORMALS	2/7/2014
GHCND:USW00093817	EVANSVILLE REGIONAL AIRPORT IN US	20140208	-5	-82	(0.5)	(8.2)	31	17	41	2014	02	08	10YR LAGGED NORMALS	2/8/2014
GHCND:USW00093817	EVANSVILLE REGIONAL AIRPORT IN US	20140209	0	-60	-	(6.0)	32	21	38	2014	02	09	10YR LAGGED NORMALS	2/9/2014
GHCND:USW00093817	EVANSVILLE REGIONAL AIRPORT IN US	20140210	-60	-138	(6.0)	(13.8)	21	7	51	2014	02	10	10YR LAGGED NORMALS	2/10/2014
GHCND:USW00093817	EVANSVILLE REGIONAL AIRPORT IN US	20140211	-43	-160	(4.3)	(16.0)	24	3	51	2014	02	11	10YR LAGGED NORMALS	2/11/2014
GHCND:USW00093817	EVANSVILLE REGIONAL AIRPORT IN US	20140212	28	-121	2.8	(12.1)	37	10	41	2014	02	12	10YR LAGGED NORMALS	2/12/2014
GHCND:USW00093817	EVANSVILLE REGIONAL AIRPORT IN US	20140213	50	-82	5.0	(8.2)	41	17	36	2014	02	13	10YR LAGGED NORMALS	2/13/2014
GHCND:USW00093817	EVANSVILLE REGIONAL AIRPORT IN US	20140214	28	-71	2.8	(7.1)	37	19	37	2014	02	14	10YR LAGGED NORMALS	2/14/2014
GHCND:USW00093817	EVANSVILLE REGIONAL AIRPORT IN US	20140215	-10	-110	(1.0)	(11.0)	30	12	44	2014	02	15	10YR LAGGED NORMALS	2/15/2014
GHCND:USW00093817	EVANSVILLE REGIONAL AIRPORT IN US	20140216	17	-49	1.7	(4.9)	35	23	36	2014	02	16	10YR LAGGED NORMALS	2/16/2014
GHCND:USW00093817	EVANSVILLE REGIONAL AIRPORT IN US	20140217	61	-38	6.1	(3.8)	43	25	31	2014	02	17	10YR LAGGED NORMALS	2/17/2014
GHCND:USW00093817	EVANSVILLE REGIONAL AIRPORT IN US	20140218	133	-10	13.3	(1.0)	56	30	22	2014	02	18	10YR LAGGED NORMALS	2/18/2014
GHCND:USW00093817	EVANSVILLE REGIONAL AIRPORT IN US	20140219	133	22	13.3	2.2	56	36	19	2014	02	19	10YR LAGGED NORMALS	2/19/2014
GHCND:USW00093817	EVANSVILLE REGIONAL AIRPORT IN US	20140220	206	28	20.6	2.8	69	37	12	2014	02	20	10YR LAGGED NORMALS	2/20/2014
GHCND:USW00093817	EVANSVILLE REGIONAL AIRPORT IN US	20140221	106	17	10.6	1.7	51	35	22	2014	02	21	10YR LAGGED NORMALS	2/21/2014
GHCND:USW00093817	EVANSVILLE REGIONAL AIRPORT IN US	20140222	172	-5	17.2	(0.5)	63	31	18	2014	02	22	10YR LAGGED NORMALS	2/22/2014
GHCND:USW00093817	EVANSVILLE REGIONAL AIRPORT IN US	20140223	61	-27	6.1	(2.7)	43	27	30	2014	02	23	10YR LAGGED NORMALS	2/23/2014
GHCND:USW00093817	EVANSVILLE REGIONAL AIRPORT IN US	20140224	39	-43	3.9	(4.3)	39	24	33	2014	02	24	10YR LAGGED NORMALS	2/24/2014
GHCND:USW00093817	EVANSVILLE REGIONAL AIRPORT IN US	20140225	17	-38	1.7	(3.8)	35	25	35	2014	02	25	10YR LAGGED NORMALS	2/25/2014
GHCND:USW00093817	EVANSVILLE REGIONAL AIRPORT IN US	20140226	-32	-99	(3.2)	(9.9)	26	14	45	2014	02	26	10YR LAGGED NORMALS	2/26/2014
GHCND:USW00093817	EVANSVILLE REGIONAL AIRPORT IN US	20140227	-10	-88	(1.0)	(8.8)	30	16	42	2014	02	27	10YR LAGGED NORMALS	2/27/2014
GHCND:USW00093817	EVANSVILLE REGIONAL AIRPORT IN US	20140228	67	-93	6.7	(9.3)	44	15	35	2014	02	28	10YR LAGGED NORMALS	2/28/2014
GHCND:USW00093817	EVANSVILLE REGIONAL AIRPORT IN US	20140301	111	22	11.1	2.2	52	36	21	2014	03	01	10YR LAGGED NORMALS	3/1/2014
GHCND:USW00093817	EVANSVILLE REGIONAL AIRPORT IN US	20140302	28	-88	2.8	(8.8)	37	16	38	2014	03	02	10YR LAGGED NORMALS	3/2/2014
GHCND:USW00093817	EVANSVILLE REGIONAL AIRPORT IN US	20140303	-43	-105	(4.3)	(10.5)	24	13	46	2014	03	03	10YR LAGGED NORMALS	3/3/2014
GHCND:USW00093817	EVANSVILLE REGIONAL AIRPORT IN US	20140304	17	-116	1.7	(11.6)	35	11	42	2014	03	04	10YR LAGGED NORMALS	3/4/2014
GHCND:USW00093817	EVANSVILLE REGIONAL AIRPORT IN US	20140305	78	-77	7.8	(7.7)	46	18	33	2014	03	05	10YR LAGGED NORMALS	3/5/2014
GHCND:USW00093817	EVANSVILLE REGIONAL AIRPORT IN US	20140306	78	-32	7.8	(3.2)	46	26	29	2014	03	06	10YR LAGGED NORMALS	3/6/2014
GHCND:USW00093817	EVANSVILLE REGIONAL AIRPORT IN US	20140307	133	-43	13.3	(4.3)	56	24	25	2014	03	07	10YR LAGGED NORMALS	3/7/2014
GHCND:USW00093817	EVANSVILLE REGIONAL AIRPORT IN US	20140308	139	11	13.9	1.1	57	34	19	2014	03	08	10YR LAGGED NORMALS	3/8/2014
GHCND:USW00093817	EVANSVILLE REGIONAL AIRPORT IN US	20140309	89	-32	8.9	(3.2)	48	26	28	2014	03	09	10YR LAGGED NORMALS	3/9/2014
GHCND:USW00093817	EVANSVILLE REGIONAL AIRPORT IN US	20140310	194	11	19.4	1.1	67	34	14	2014	03	10	10YR LAGGED NORMALS	3/10/2014
GHCND:USW00093817	EVANSVILLE REGIONAL AIRPORT IN US	20140311	239	72	23.9	7.2	75	45	5	2014	03	11	10YR LAGGED NORMALS	3/11/2014
GHCND:USW00093817	EVANSVILLE REGIONAL AIRPORT IN US	20140312	178	-5	17.8	(0.5)	64	31	17	2014	03	12	10YR LAGGED NORMALS	3/12/2014
GHCND:USW00093817	EVANSVILLE REGIONAL AIRPORT IN US	20140313	94	-43	9.4	(4.3)	49	24	28	2014	03	13	10YR LAGGED NORMALS	3/13/2014
GHCND:USW00093817	EVANSVILLE REGIONAL AIRPORT IN US	20140314	183	39	18.3	3.9	65	39	13	2014	03	14	10YR LAGGED NORMALS	3/14/2014
GHCND:USW00093817	EVANSVILLE REGIONAL AIRPORT IN US	20140315	189	6	18.9	0.6	66	33	15	2014	03	15	10YR LAGGED NORMALS	3/15/2014
GHCND:USW00093817	EVANSVILLE REGIONAL AIRPORT IN US	20140316	106	-10	10.6	(1.0)	51	30	24	2014	03	16	10YR LAGGED NORMALS	3/16/2014
GHCND:USW00093817	EVANSVILLE REGIONAL AIRPORT IN US	20140317	61	-21	6.1	(2.1)	43	28	29	2014	03	17	10YR LAGGED NORMALS	3/17/2014

GHCND:USW00093817	EVANSVILLE REGIONAL AIRPORT IN US	20140318	128	-16	12.8	(1.6)	55	29	23	2014	03	18	10YR LAGGED NORMALS	3/18/2014
GHCND:USW00093817	EVANSVILLE REGIONAL AIRPORT IN US	20140319	133	22	13.3	2.2	56	36	19	2014	03	19	10YR LAGGED NORMALS	3/19/2014
GHCND:USW00093817	EVANSVILLE REGIONAL AIRPORT IN US	20140320	156	-10	15.6	(1.0)	60	30	20	2014	03	20	10YR LAGGED NORMALS	3/20/2014
GHCND:USW00093817	EVANSVILLE REGIONAL AIRPORT IN US	20140321	206	61	20.6	6.1	69	43	9	2014	03	21	10YR LAGGED NORMALS	3/21/2014
GHCND:USW00093817	EVANSVILLE REGIONAL AIRPORT IN US	20140322	139	44	13.9	4.4	57	40	16	2014	03	22	10YR LAGGED NORMALS	3/22/2014
GHCND:USW00093817	EVANSVILLE REGIONAL AIRPORT IN US	20140323	67	-10	6.7	(1.0)	44	30	28	2014	03	23	10YR LAGGED NORMALS	3/23/2014
GHCND:USW00093817	EVANSVILLE REGIONAL AIRPORT IN US	20140324	67	-38	6.7	(3.8)	44	25	30	2014	03	24	10YR LAGGED NORMALS	3/24/2014
GHCND:USW00093817	EVANSVILLE REGIONAL AIRPORT IN US	20140325	39	-27	3.9	(2.7)	39	27	32	2014	03	25	10YR LAGGED NORMALS	3/25/2014
GHCND:USW00093817	EVANSVILLE REGIONAL AIRPORT IN US	20140326	72	-60	7.2	(6.0)	45	21	32	2014	03	26	10YR LAGGED NORMALS	3/26/2014
GHCND:USW00093817	EVANSVILLE REGIONAL AIRPORT IN US	20140327	172	33	17.2	3.3	63	38	14	2014	03	27	10YR LAGGED NORMALS	3/27/2014
GHCND:USW00093817	EVANSVILLE REGIONAL AIRPORT IN US	20140328	156	78	15.6	7.8	60	46	12	2014	03	28	10YR LAGGED NORMALS	3/28/2014
GHCND:USW00093817	EVANSVILLE REGIONAL AIRPORT IN US	20140329	78	39	7.8	3.9	46	39	22	2014	03	29	10YR LAGGED NORMALS	3/29/2014
GHCND:USW00093817	EVANSVILLE REGIONAL AIRPORT IN US	20140330	150	0	15.0	-	59	32	19	2014	03	30	10YR LAGGED NORMALS	3/30/2014
GHCND:USW00093817	EVANSVILLE REGIONAL AIRPORT IN US	20140331	217	22	21.7	2.2	71	36	11	2014	03	31	10YR LAGGED NORMALS	3/31/2014
GHCND:USW00093817	EVANSVILLE REGIONAL AIRPORT IN US	20140401	222	111	22.2	11.1	72	52	3	2014	04	01	10YR LAGGED NORMALS	4/1/2014
GHCND:USW00093817	EVANSVILLE REGIONAL AIRPORT IN US	20140402	183	100	18.3	10.0	65	50	7	2014	04	02	10YR LAGGED NORMALS	4/2/2014
GHCND:USW00093817	EVANSVILLE REGIONAL AIRPORT IN US	20140403	183	139	18.3	13.9	65	57	4	2014	04	03	10YR LAGGED NORMALS	4/3/2014
GHCND:USW00093817	EVANSVILLE REGIONAL AIRPORT IN US	20140404	172	67	17.2	6.7	63	44	11	2014	04	04	10YR LAGGED NORMALS	4/4/2014
GHCND:USW00093817	EVANSVILLE REGIONAL AIRPORT IN US	20140405	117	44	11.7	4.4	53	40	18	2014	04	05	10YR LAGGED NORMALS	4/5/2014
GHCND:USW00093817	EVANSVILLE REGIONAL AIRPORT IN US	20140406	161	33	16.1	3.3	61	38	15	2014	04	06	10YR LAGGED NORMALS	4/6/2014
GHCND:USW00093817	EVANSVILLE REGIONAL AIRPORT IN US	20140407	128	67	12.8	6.7	55	44	15	2014	04	07	10YR LAGGED NORMALS	4/7/2014
GHCND:USW00093817	EVANSVILLE REGIONAL AIRPORT IN US	20140408	161	61	16.1	6.1	61	43	13	2014	04	08	10YR LAGGED NORMALS	4/8/2014
GHCND:USW00093817	EVANSVILLE REGIONAL AIRPORT IN US	20140409	167	72	16.7	7.2	62	45	11	2014	04	09	10YR LAGGED NORMALS	4/9/2014
GHCND:USW00093817	EVANSVILLE REGIONAL AIRPORT IN US	20140410	256	100	25.6	10.0	78	50	1	2014	04	10	10YR LAGGED NORMALS	4/10/2014
GHCND:USW00093817	EVANSVILLE REGIONAL AIRPORT IN US	20140411	228	117	22.8	11.7	73	53	2	2014	04	11	10YR LAGGED NORMALS	4/11/2014
GHCND:USW00093817	EVANSVILLE REGIONAL AIRPORT IN US	20140412	267	100	26.7	10.0	80	50	0	2014	04	12	10YR LAGGED NORMALS	4/12/2014
GHCND:USW00093817	EVANSVILLE REGIONAL AIRPORT IN US	20140413	256	167	25.6	16.7	78	62	0	2014	04	13	10YR LAGGED NORMALS	4/13/2014
GHCND:USW00093817	EVANSVILLE REGIONAL AIRPORT IN US	20140414	172	28	17.2	2.8	63	37	15	2014	04	14	10YR LAGGED NORMALS	4/14/2014
GHCND:USW00093817	EVANSVILLE REGIONAL AIRPORT IN US	20140415	72	11	7.2	1.1	45	34	25	2014	04	15	10YR LAGGED NORMALS	4/15/2014
GHCND:USW00093817	EVANSVILLE REGIONAL AIRPORT IN US	20140416	128	0	12.8	-	55	32	21	2014	04	16	10YR LAGGED NORMALS	4/16/2014
GHCND:USW00093817	EVANSVILLE REGIONAL AIRPORT IN US	20140417	200	33	20.0	3.3	68	38	12	2014	04	17	10YR LAGGED NORMALS	4/17/2014
GHCND:USW00093817	EVANSVILLE REGIONAL AIRPORT IN US	20140418	228	61	22.8	6.1	73	43	7	2014	04	18	10YR LAGGED NORMALS	4/18/2014
GHCND:USW00093817	EVANSVILLE REGIONAL AIRPORT IN US	20140419	250	106	25.0	10.6	77	51	1	2014	04	19	10YR LAGGED NORMALS	4/19/2014
GHCND:USW00093817	EVANSVILLE REGIONAL AIRPORT IN US	20140420	261	83	26.1	8.3	79	47	2	2014	04	20	10YR LAGGED NORMALS	4/20/2014
GHCND:USW00093817	EVANSVILLE REGIONAL AIRPORT IN US	20140421	250	117	25.0	11.7	77	53	0	2014	04	21	10YR LAGGED NORMALS	4/21/2014
GHCND:USW00093817	EVANSVILLE REGIONAL AIRPORT IN US	20140422	211	122	21.1	12.2	70	54	3	2014	04	22	10YR LAGGED NORMALS	4/22/2014
GHCND:USW00093817	EVANSVILLE REGIONAL AIRPORT IN US	20140423	194	67	19.4	6.7	67	44	9	2014	04	23	10YR LAGGED NORMALS	4/23/2014
GHCND:USW00093817	EVANSVILLE REGIONAL AIRPORT IN US	20140424	250	100	25.0	10.0	77	50	1	2014	04	24	10YR LAGGED NORMALS	4/24/2014
GHCND:USW00093817	EVANSVILLE REGIONAL AIRPORT IN US	20140425	222	122	22.2	12.2	72	54	2	2014	04	25	10YR LAGGED NORMALS	4/25/2014
GHCND:USW00093817	EVANSVILLE REGIONAL AIRPORT IN US	20140426	261	94	26.1	9.4	79	49	1	2014	04	26	10YR LAGGED NORMALS	4/26/2014
GHCND:USW00093817	EVANSVILLE REGIONAL AIRPORT IN US	20140427	272	144	27.2	14.4	81	58	0	2014	04	27	10YR LAGGED NORMALS	4/27/2014
GHCND:USW00093817	EVANSVILLE REGIONAL AIRPORT IN US	20140428	200	167	20.0	16.7	68	62	0	2014	04	28	10YR LAGGED NORMALS	4/28/2014
GHCND:USW00093817	EVANSVILLE REGIONAL AIRPORT IN US	20140429	222	117	22.2	11.7	72	53	2	2014	04	29	10YR LAGGED NORMALS	4/29/2014
GHCND:USW00093817	EVANSVILLE REGIONAL AIRPORT IN US	20140430	150	78	15.0	7.8	59	46	12	2014	04	30	10YR LAGGED NORMALS	4/30/2014
GHCND:USW00093817	EVANSVILLE REGIONAL AIRPORT IN US	20140501	156	67	15.6	6.7	60	44	13	2014	05	01	10YR LAGGED NORMALS	5/1/2014
GHCND:USW00093817	EVANSVILLE REGIONAL AIRPORT IN US	20140502	156	67	15.6	6.7	60	44	13	2014	05	02	10YR LAGGED NORMALS	5/2/2014
GHCND:USW00093817	EVANSVILLE REGIONAL AIRPORT IN US	20140503	222	72	22.2	7.2	72	45	6	2014	05	03	10YR LAGGED NORMALS	5/3/2014
GHCND:USW00093817	EVANSVILLE REGIONAL AIRPORT IN US	20140504	283	94	28.3	9.4	83	49	0	2014	05	04	10YR LAGGED NORMALS	5/4/2014
GHCND:USW00093817	EVANSVILLE REGIONAL AIRPORT IN US	20140505	306	128	30.6	12.8	87	55	0	2014	05	05	10YR LAGGED NORMALS	5/5/2014
GHCND:USW00093817	EVANSVILLE REGIONAL AIRPORT IN US	20140506	300	144	30.0	14.4	86	58	0	2014	05	06	10YR LAGGED NORMALS	5/6/2014
GHCND:USW00093817	EVANSVILLE REGIONAL AIRPORT IN US	20140507	294	178	29.4	17.8	85	64	0	2014	05	07	10YR LAGGED NORMALS	5/7/2014
GHCND:USW00093817	EVANSVILLE REGIONAL AIRPORT IN US	20140508	294	200	29.4	20.0	85	68	0	2014	05	08	10YR LAGGED NORMALS	5/8/2014
GHCND:USW00093817	EVANSVILLE REGIONAL AIRPORT IN US	20140509	256	167	25.6	16.7	78	62	0	2014	05	09	10YR LAGGED NORMALS	5/9/2014
GHCND:USW00093817	EVANSVILLE REGIONAL AIRPORT IN US	20140510	261	178	26.1	17.8	79	64	0	2014	05	10	10YR LAGGED NORMALS	5/10/2014
GHCND:USW00093817	EVANSVILLE REGIONAL AIRPORT IN US	20140511	294	183	29.4	18.3	85	65	0	2014	05	11	10YR LAGGED NORMALS	5/11/2014
GHCND:USW00093817	EVANSVILLE REGIONAL AIRPORT IN US	20140512	278	211	27.8	21.1	82	70	0	2014	05	12	10YR LAGGED NORMALS	5/12/2014
GHCND:USW00093817	EVANSVILLE REGIONAL AIRPORT IN US	20140513	278	144	27.8	14.4	82	58	0	2014	05	13	10YR LAGGED NORMALS	5/13/2014
GHCND:USW00093817	EVANSVILLE REGIONAL AIRPORT IN US	20140514	156	94	15.6	9.4	60	49	10	2014	05	14	10YR LAGGED NORMALS	5/14/2014
GHCND:USW00093817	EVANSVILLE REGIONAL AIRPORT IN US	20140515	161	83	16.1	8.3	61	47	11	2014	05	15	10YR LAGGED NORMALS	5/15/2014
GHCND:USW00093817	EVANSVILLE REGIONAL AIRPORT IN US	20140516	139	83	13.9	8.3	57	47	13	2014	05	16	10YR LAGGED NORMALS	5/16/2014
GHCND:USW00093817	EVANSVILLE REGIONAL AIRPORT IN US	20140517	167	56	16.7	5.6	62	42	13	2014	05	17	10YR LAGGED NORMALS	5/17/2014
GHCND:USW00093817	EVANSVILLE REGIONAL AIRPORT IN US	20140518	200	56	20.0	5.6	68	42	10	2014	05	18	10YR LAGGED NORMALS	5/18/2014
GHCND:USW00093817	EVANSVILLE REGIONAL AIRPORT IN US	20140519	244	89	24.4	8.9	76	48	3	2014	05	19	10YR LAGGED NORMALS	5/19/2014
GHCND:USW00093817	EVANSVILLE REGIONAL AIRPORT IN US	20140520	289	178	28.9	17.8	84	64	0	2014	05	20	10YR LAGGED NORMALS	5/20/2014
GHCND:USW00093817	EVANSVILLE REGIONAL AIRPORT IN US	20140521	306	183	30.6	18.3	87	65	0	2014	05	21	10YR LAGGED NORMALS	5/21/2014
GHCND:USW00093817	EVANSVILLE REGIONAL AIRPORT IN US	20140522	300	206	30.0	20.6	86	69	0	2014	05	22	10YR LAGGED NORMALS	5/22/2014
GHCND:USW00093817	EVANSVILLE REGIONAL AIRPORT IN US	20140523	278	167	27.8	16.7	82	62	0	2014	05	23	10YR LAGGED NORMALS	5/23/2014
GHCND:USW00093817	EVANSVILLE REGIONAL AIRPORT IN US	20140524	283	133	28.3	13.3	83	56	0	2014	05	24	10YR LAGGED NORMALS	5/24/2014
GHCND:USW00093817	EVANSVILLE REGIONAL AIRPORT IN US	20140525	272	178	27.2	17.8	81	64	0	2014	05	25	10YR LAGGED NORMALS	5/25/2014
GHCND:USW00093817	EVANSVILLE REGIONAL AIRPORT IN US	20140526	317	172	31.7	17.2	89	63	0	2014	05	26	10YR LAGGED NORMALS	5/26/2014
GHCND:USW00093817	EVANSVILLE REGIONAL AIRPORT IN US	20140527	317	206	31.7	20.6	89	69	0	2014	05	27	10YR LAGGED NORMALS	5/27/2014
GHCND:USW00093817	EVANSVILLE REGIONAL AIRPORT IN US	20140528	300	194	30.0	19.4	86	67	0	2014	05	28	10YR LAGGED NORMALS	5/28/2014
GHCND:USW00093817	EVANSVILLE REGIONAL AIRPORT IN US	20140529	294	206	29.4	20.6	85	69	0	2014	05	29	10YR LAGGED NORMALS	5/29/2014
GHCND:USW00093817	EVANSVILLE REGIONAL AIRPORT IN US	20140530	294	206	29.4	20.6	85	69	0	2014	05	30	10YR LAGGED NORMALS	5/30/2014
GHCND:USW00093817	EVANSVILLE REGIONAL AIRPORT IN US	20140531	306	206	30.6	20.6	87	69	0	2014	05	31	10YR LAGGED NORMALS	5/31/2014
GHCND:USW00093817	EVANSVILLE REGIONAL AIRPORT IN US	20140601	317	189	31.7	18.9	89	66	0	2014	06	01	10YR LAGGED NORMALS	6/1/2014
GHCND:USW00093817	EVANSVILLE REGIONAL AIRPORT IN US	20140602	267	217	26.7	21.7	80	71	0	2014	06	02	10YR LAGGED NORMALS	6/2/2014
GHCND:USW00093817	EVANSVILLE REGIONAL AIRPORT IN US	20140603	294	217	29.4	21.7	85	71	0	2014	06	03	10YR LAGGED NORMALS	6/3/2014
GHCND:USW00093817	EVANSVILLE REGIONAL AIRPORT IN US	20140604	300	211	30.0	21.1	86	70	0	2014	06	04	10YR LAGGED NORMALS	6/4/2014
GHCND:USW00093817	EVANSVILLE REGIONAL AIRPORT IN US	20140605	228	178	22.8	17.8	73	64	0	2014	06	05	10YR LAGGED NORMALS	6/5/2014
GHCND:USW00093817	EVANSVILLE REGIONAL AIRPORT IN US	20140606	278	167	27.8	16.7	82	62	0	2014	06	06	10YR LAGGED NORMALS	6/6/2014
GHCND:USW00093817	EVANSVILLE REGIONAL AIRPORT IN US	20140607	278	172	27.8	17.2	82	63	0	2014	06	07	10YR LAGGED NORMALS	6/7/2014
GHCND:USW00093817	EVANSVILLE REGIONAL AIRPORT IN US	20140608	250	183	25.0	18.3	77	65	0	2014	06	08	10YR LAGGED NORMALS	6/8/2014
GHCND:USW00093817	EVANSVILLE REGIONAL AIRPORT IN US	20140609	239	189	23.9	18.9	75	66	0	2014	06	09	10YR LAGGED NORMALS	6/9/2014
GHCND:USW00093817	EVANSVILLE REGIONAL AIRPORT IN US	20140610	244	194	24.4	19.4	76	67	0	2014	06	10	10YR LAGGED NORMALS	6/10/2014
GHCND:USW00093817	EVANSVILLE REGIONAL AIRPORT IN US	20140611	267	189	26.7	18.9	80	66	0	2014	06	11	10YR LAGGED NORMALS	6/11/2014
GHCND:USW00093817	EVANSVILLE REGIONAL AIRPORT IN US	20140612	283	172	28.3	17.2	83	63	0	2014	06	12	10YR LAGGED NORMALS	6/12/2014
GHCND:USW00093817	EVANSVILLE REGIONAL AIRPORT IN US	20140613	256	139	25.6	13.9	78	57	0	2014	06	13	10YR LAGGED NORMALS	6/13/2014
GHCND:USW00093817	EVANSVILLE REGIONAL AIRPORT IN US	20140614	261	117	26.1	11.7	79	53	0	2014	06	14	10YR LAGGED NORMALS	6/14/2014
GHCND:USW00093817	EVANSVILLE REGIONAL AIRPORT IN US	20140615	311	156	31.1	15.6	88	60	0	2014	06	15	10YR LAGGED NORMALS	6/15/2014
GHCND:USW00093817	EVANSVILLE REGIONAL AIRPORT IN US	20140616	333	228	33.3	22.8	92	73	0	2014	06	16	10YR LAGGED NORMALS	6/16/2014
GHCND:USW00093817	EVANSVILLE REGIONAL AIRPORT IN US	20140617	333	239	33.3	23.9	92	75	0	2014	06	17	10YR LAGGED NORMALS	6/17/2014
GHCND:USW00093817	EVANSVILLE REGIONAL AIRPORT IN US	20140618	344	239	34.4	23.9	94	75	0	2014	06	18	10YR LAGGED NORMALS	6/18/2014
GHCND:USW00093817	EVANSVILLE REGIONAL AIRPORT IN US	20140619	344	239	34.4	23.9	94	75	0	2014	06	19	10YR LAGGED NORMALS	6/19/2014
GHCND:USW00093817	EVANSVILLE REGIONAL AIRPORT IN US	20140620	333	233	33.3	23.3	92	74	0	2014	06	20	10YR LAGGED NORMALS	6/20/2014
GHCND:USW00093817	EVANSVILLE REGIONAL AIRPORT IN US	20140621	333	222	33.3	22.2	92	72	0	2014	06	21	10YR LAGGED NORMALS	6/21/2014
GHCND:USW00093817	EVANSVILLE REGIONAL AIRPORT IN US	20140622	322	222	32.2	22.2	90	72	0	2014	06	22	10YR LAGGED NORMALS	6/22/2014

GHCND:USW00093817	EVANSVILLE REGIONAL AIRPORT IN US	20140623	344	217	34.4	21.7	94	71	0	2014	06	23			10YR LAGGED NORMALS		6/23/2014
GHCND:USW00093817	EVANSVILLE REGIONAL AIRPORT IN US	20140624	267	222	26.7	22.2	80	72	0	2014	06	24			10YR LAGGED NORMALS		6/24/2014
GHCND:USW00093817	EVANSVILLE REGIONAL AIRPORT IN US	20140625	311	206	31.1	20.6	88	69	0	2014	06	25			10YR LAGGED NORMALS		6/25/2014
GHCND:USW00093817	EVANSVILLE REGIONAL AIRPORT IN US	20140626	317	206	31.7	20.6	89	69	0	2014	06	26			10YR LAGGED NORMALS		6/26/2014
GHCND:USW00093817	EVANSVILLE REGIONAL AIRPORT IN US	20140627	300	206	30.0	20.6	86	69	0	2014	06	27			10YR LAGGED NORMALS		6/27/2014
GHCND:USW00093817	EVANSVILLE REGIONAL AIRPORT IN US	20140628	311	222	31.1	22.2	88	72	0	2014	06	28			10YR LAGGED NORMALS		6/28/2014
GHCND:USW00093817	EVANSVILLE REGIONAL AIRPORT IN US	20140629	289	228	28.9	22.8	84	73	0	2014	06	29			10YR LAGGED NORMALS		6/29/2014
GHCND:USW00093817	EVANSVILLE REGIONAL AIRPORT IN US	20140630	339	228	33.9	22.8	93	73	0	2014	06	30			10YR LAGGED NORMALS		6/30/2014
GHCND:USW00093817	EVANSVILLE REGIONAL AIRPORT IN US	20140701	333	211	33.3	21.1	92	70	0	2014	07	01			10YR LAGGED NORMALS		7/1/2014
GHCND:USW00093817	EVANSVILLE REGIONAL AIRPORT IN US	20140702	278	183	27.8	18.3	82	65	0	2014	07	02			10YR LAGGED NORMALS		7/2/2014
GHCND:USW00093817	EVANSVILLE REGIONAL AIRPORT IN US	20140703	239	156	23.9	15.6	75	60	0	2014	07	03			10YR LAGGED NORMALS		7/3/2014
GHCND:USW00093817	EVANSVILLE REGIONAL AIRPORT IN US	20140704	272	144	27.2	14.4	81	58	0	2014	07	04			10YR LAGGED NORMALS		7/4/2014
GHCND:USW00093817	EVANSVILLE REGIONAL AIRPORT IN US	20140705	289	139	28.9	13.9	84	57	0	2014	07	05			10YR LAGGED NORMALS		7/5/2014
GHCND:USW00093817	EVANSVILLE REGIONAL AIRPORT IN US	20140706	306	172	30.6	17.2	87	63	0	2014	07	06			10YR LAGGED NORMALS		7/6/2014
GHCND:USW00093817	EVANSVILLE REGIONAL AIRPORT IN US	20140707	322	211	32.2	21.1	90	70	0	2014	07	07			10YR LAGGED NORMALS		7/7/2014
GHCND:USW00093817	EVANSVILLE REGIONAL AIRPORT IN US	20140708	306	222	30.6	22.2	87	72	0	2014	07	08			10YR LAGGED NORMALS		7/8/2014
GHCND:USW00093817	EVANSVILLE REGIONAL AIRPORT IN US	20140709	300	194	30.0	19.4	86	67	0	2014	07	09			10YR LAGGED NORMALS		7/9/2014
GHCND:USW00093817	EVANSVILLE REGIONAL AIRPORT IN US	20140710	300	189	30.0	18.9	86	66	0	2014	07	10			10YR LAGGED NORMALS		7/10/2014
GHCND:USW00093817	EVANSVILLE REGIONAL AIRPORT IN US	20140711	317	178	31.7	17.8	89	64	0	2014	07	11			10YR LAGGED NORMALS		7/11/2014
GHCND:USW00093817	EVANSVILLE REGIONAL AIRPORT IN US	20140712	294	222	29.4	22.2	85	72	0	2014	07	12			10YR LAGGED NORMALS		7/12/2014
GHCND:USW00093817	EVANSVILLE REGIONAL AIRPORT IN US	20140713	339	228	33.9	22.8	93	73	0	2014	07	13			10YR LAGGED NORMALS		7/13/2014
GHCND:USW00093817	EVANSVILLE REGIONAL AIRPORT IN US	20140714	300	217	30.0	21.7	86	71	0	2014	07	14			10YR LAGGED NORMALS		7/14/2014
GHCND:USW00093817	EVANSVILLE REGIONAL AIRPORT IN US	20140715	233	156	23.3	15.6	74	60	0	2014	07	15			10YR LAGGED NORMALS		7/15/2014
GHCND:USW00093817	EVANSVILLE REGIONAL AIRPORT IN US	20140716	256	139	25.6	13.9	78	57	0	2014	07	16			10YR LAGGED NORMALS		7/16/2014
GHCND:USW00093817	EVANSVILLE REGIONAL AIRPORT IN US	20140717	278	139	27.8	13.9	82	57	0	2014	07	17			10YR LAGGED NORMALS		7/17/2014
GHCND:USW00093817	EVANSVILLE REGIONAL AIRPORT IN US	20140718	278	167	27.8	16.7	82	62	0	2014	07	18			10YR LAGGED NORMALS		7/18/2014
GHCND:USW00093817	EVANSVILLE REGIONAL AIRPORT IN US	20140719	267	161	26.7	16.1	80	61	0	2014	07	19			10YR LAGGED NORMALS		7/19/2014
GHCND:USW00093817	EVANSVILLE REGIONAL AIRPORT IN US	20140720	294	172	29.4	17.2	85	63	0	2014	07	20			10YR LAGGED NORMALS		7/20/2014
GHCND:USW00093817	EVANSVILLE REGIONAL AIRPORT IN US	20140721	317	183	31.7	18.3	89	65	0	2014	07	21			10YR LAGGED NORMALS		7/21/2014
GHCND:USW00093817	EVANSVILLE REGIONAL AIRPORT IN US	20140722	333	200	33.3	20.0	92	68	0	2014	07	22			10YR LAGGED NORMALS		7/22/2014
GHCND:USW00093817	EVANSVILLE REGIONAL AIRPORT IN US	20140723	283	200	28.3	20.0	83	68	0	2014	07	23			10YR LAGGED NORMALS		7/23/2014
GHCND:USW00093817	EVANSVILLE REGIONAL AIRPORT IN US	20140724	278	156	27.8	15.6	82	60	0	2014	07	24			10YR LAGGED NORMALS		7/24/2014
GHCND:USW00093817	EVANSVILLE REGIONAL AIRPORT IN US	20140725	267	139	26.7	13.9	80	57	0	2014	07	25			10YR LAGGED NORMALS		7/25/2014
GHCND:USW00093817	EVANSVILLE REGIONAL AIRPORT IN US	20140726	344	178	34.4	17.8	94	64	0	2014	07	26			10YR LAGGED NORMALS		7/26/2014
GHCND:USW00093817	EVANSVILLE REGIONAL AIRPORT IN US	20140727	322	217	32.2	21.7	90	71	0	2014	07	27			10YR LAGGED NORMALS		7/27/2014
GHCND:USW00093817	EVANSVILLE REGIONAL AIRPORT IN US	20140728	267	167	26.7	16.7	80	62	0	2014	07	28			10YR LAGGED NORMALS		7/28/2014
GHCND:USW00093817	EVANSVILLE REGIONAL AIRPORT IN US	20140729	267	144	26.7	14.4	80	58	0	2014	07	29			10YR LAGGED NORMALS		7/29/2014
GHCND:USW00093817	EVANSVILLE REGIONAL AIRPORT IN US	20140730	289	156	28.9	15.6	84	60	0	2014	07	30			10YR LAGGED NORMALS		7/30/2014
GHCND:USW00093817	EVANSVILLE REGIONAL AIRPORT IN US	20140731	300	156	30.0	15.6	86	60	0	2014	07	31			10YR LAGGED NORMALS		7/31/2014
GHCND:USW00093817	EVANSVILLE REGIONAL AIRPORT IN US	20140801	300	172	30.0	17.2	86	63	0	2014	08	01			10YR LAGGED NORMALS		8/1/2014
GHCND:USW00093817	EVANSVILLE REGIONAL AIRPORT IN US	20140802	306	189	30.6	18.9	87	66	0	2014	08	02			10YR LAGGED NORMALS		8/2/2014
GHCND:USW00093817	EVANSVILLE REGIONAL AIRPORT IN US	20140803	311	172	31.1	17.2	88	63	0	2014	08	03			10YR LAGGED NORMALS		8/3/2014
GHCND:USW00093817	EVANSVILLE REGIONAL AIRPORT IN US	20140804	322	178	32.2	17.8	90	64	0	2014	08	04			10YR LAGGED NORMALS		8/4/2014
GHCND:USW00093817	EVANSVILLE REGIONAL AIRPORT IN US	20140805	289	178	28.9	17.8	84	64	0	2014	08	05			10YR LAGGED NORMALS		8/5/2014
GHCND:USW00093817	EVANSVILLE REGIONAL AIRPORT IN US	20140806	322	206	32.2	20.6	90	69	0	2014	08	06			10YR LAGGED NORMALS		8/6/2014
GHCND:USW00093817	EVANSVILLE REGIONAL AIRPORT IN US	20140807	289	217	28.9	21.7	84	71	0	2014	08	07			10YR LAGGED NORMALS		8/7/2014
GHCND:USW00093817	EVANSVILLE REGIONAL AIRPORT IN US	20140808	294	211	29.4	21.1	85	70	0	2014	08	08			10YR LAGGED NORMALS		8/8/2014
GHCND:USW00093817	EVANSVILLE REGIONAL AIRPORT IN US	20140809	283	228	28.3	22.8	83	73	0	2014	08	09			10YR LAGGED NORMALS		8/9/2014
GHCND:USW00093817	EVANSVILLE REGIONAL AIRPORT IN US	20140810	289	228	28.9	22.8	84	73	0	2014	08	10			10YR LAGGED NORMALS		8/10/2014
GHCND:USW00093817	EVANSVILLE REGIONAL AIRPORT IN US	20140811	300	217	30.0	21.7	86	71	0	2014	08	11			10YR LAGGED NORMALS		8/11/2014
GHCND:USW00093817	EVANSVILLE REGIONAL AIRPORT IN US	20140812	267	172	26.7	17.2	80	63	0	2014	08	12			10YR LAGGED NORMALS		8/12/2014
GHCND:USW00093817	EVANSVILLE REGIONAL AIRPORT IN US	20140813	283	144	28.3	14.4	83	58	0	2014	08	13			10YR LAGGED NORMALS		8/13/2014
GHCND:USW00093817	EVANSVILLE REGIONAL AIRPORT IN US	20140814	289	161	28.9	16.1	84	61	0	2014	08	14			10YR LAGGED NORMALS		8/14/2014
GHCND:USW00093817	EVANSVILLE REGIONAL AIRPORT IN US	20140815	289	178	28.9	17.8	84	64	0	2014	08	15			10YR LAGGED NORMALS		8/15/2014
GHCND:USW00093817	EVANSVILLE REGIONAL AIRPORT IN US	20140816	267	211	26.7	21.1	80	70	0	2014	08	16	LAGGED & CALENDAR	LAGGED PERIOD	10YR LAGGED NORMALS		8/16/2014
GHCND:USW00093817	EVANSVILLE REGIONAL AIRPORT IN US	20140817	256	211	25.6	21.1	78	70	0	2014	08	17	LAGGED & CALENDAR	LAGGED PERIOD	10YR LAGGED NORMALS		8/17/2014
GHCND:USW00093817	EVANSVILLE REGIONAL AIRPORT IN US	20140818	278	211	27.8	21.1	82	70	0	2014	08	18	LAGGED & CALENDAR	LAGGED PERIOD	10YR LAGGED NORMALS		8/18/2014
GHCND:USW00093817	EVANSVILLE REGIONAL AIRPORT IN US	20140819	311	194	31.1	19.4	88	67	0	2014	08	19	LAGGED & CALENDAR	LAGGED PERIOD	10YR LAGGED NORMALS		8/19/2014
GHCND:USW00093817	EVANSVILLE REGIONAL AIRPORT IN US	20140820	306	211	30.6	21.1	87	70	0	2014	08	20	LAGGED & CALENDAR	LAGGED PERIOD	10YR LAGGED NORMALS		8/20/2014
GHCND:USW00093817	EVANSVILLE REGIONAL AIRPORT IN US	20140821	333	228	33.3	22.8	92	73	0	2014	08	21	LAGGED & CALENDAR	LAGGED PERIOD	10YR LAGGED NORMALS		8/21/2014
GHCND:USW00093817	EVANSVILLE REGIONAL AIRPORT IN US	20140822	328	239	32.8	23.9	91	75	0	2014	08	22	LAGGED & CALENDAR	LAGGED PERIOD	10YR LAGGED NORMALS		8/22/2014
GHCND:USW00093817	EVANSVILLE REGIONAL AIRPORT IN US	20140823	350	239	35.0	23.9	95	75	0	2014	08	23	LAGGED & CALENDAR	LAGGED PERIOD	10YR LAGGED NORMALS		8/23/2014
GHCND:USW00093817	EVANSVILLE REGIONAL AIRPORT IN US	20140824	328	228	32.8	22.8	91	73	0	2014	08	24	LAGGED & CALENDAR	LAGGED PERIOD	10YR LAGGED NORMALS		8/24/2014
GHCND:USW00093817	EVANSVILLE REGIONAL AIRPORT IN US	20140825	339	228	33.9	22.8	93	73	0	2014	08	25	LAGGED & CALENDAR	LAGGED PERIOD	10YR LAGGED NORMALS		8/25/2014
GHCND:USW00093817	EVANSVILLE REGIONAL AIRPORT IN US	20140826	344	233	34.4	23.3	94	74	0	2014	08	26	LAGGED & CALENDAR	LAGGED PERIOD	10YR LAGGED NORMALS		8/26/2014
GHCND:USW00093817	EVANSVILLE REGIONAL AIRPORT IN US	20140827	356	233	35.6	23.3	96	74	0	2014	08	27	LAGGED & CALENDAR	LAGGED PERIOD	10YR LAGGED NORMALS		8/27/2014
GHCND:USW00093817	EVANSVILLE REGIONAL AIRPORT IN US	20140828	333	228	33.3	22.8	92	73	0	2014	08	28	LAGGED & CALENDAR	LAGGED PERIOD	10YR LAGGED NORMALS		8/28/2014
GHCND:USW00093817	EVANSVILLE REGIONAL AIRPORT IN US	20140829	328	228	32.8	22.8	91	73	0	2014	08	29	LAGGED & CALENDAR	LAGGED PERIOD	10YR LAGGED NORMALS		8/29/2014
GHCND:USW00093817	EVANSVILLE REGIONAL AIRPORT IN US	20140830	267	217	26.7	21.7	80	71	0	2014	08	30	LAGGED & CALENDAR	LAGGED PERIOD	10YR LAGGED NORMALS		8/30/2014
GHCND:USW00093817	EVANSVILLE REGIONAL AIRPORT IN US	20140831	283	222	28.3	22.2	83	72	0	2014	08	31	LAGGED & CALENDAR	LAGGED PERIOD	10YR LAGGED NORMALS		8/31/2014
GHCND:USW00093817	EVANSVILLE REGIONAL AIRPORT IN US	20140901	289	228	28.9	22.8	84	73	0	2014	09	01	LAGGED & CALENDAR	LAGGED PERIOD	10YR LAGGED NORMALS		9/1/2014
GHCND:USW00093817	EVANSVILLE REGIONAL AIRPORT IN US	20140902	294	206	29.4	20.6	85	69	0	2014	09	02	LAGGED & CALENDAR	LAGGED PERIOD	10YR LAGGED NORMALS		9/2/2014
GHCND:USW00093817	EVANSVILLE REGIONAL AIRPORT IN US	20140903	306	183	30.6	18.3	87	65	0	2014	09	03	LAGGED & CALENDAR	LAGGED PERIOD	10YR LAGGED NORMALS		9/3/2014
GHCND:USW00093817	EVANSVILLE REGIONAL AIRPORT IN US	20140904	328	200	32.8	20.0	91	68	0	2014	09	04	LAGGED & CALENDAR	LAGGED PERIOD	10YR LAGGED NORMALS		9/4/2014
GHCND:USW00093817	EVANSVILLE REGIONAL AIRPORT IN US	20140905	333	217	33.3	21.7	92	71	0	2014	09	05	LAGGED & CALENDAR	LAGGED PERIOD	10YR LAGGED NORMALS		9/5/2014
GHCND:USW00093817	EVANSVILLE REGIONAL AIRPORT IN US	20140906	261	189	26.1	18.9	79	66	0	2014	09	06	LAGGED & CALENDAR	LAGGED PERIOD	10YR LAGGED NORMALS		9/6/2014
GHCND:USW00093817	EVANSVILLE REGIONAL AIRPORT IN US	20140907	267	150	26.7	15.0	80	59	0	2014	09	07	LAGGED & CALENDAR	LAGGED PERIOD	10YR LAGGED NORMALS		9/7/2014
GHCND:USW00093817	EVANSVILLE REGIONAL AIRPORT IN US	20140908	283	144	28.3	14.4	83	58	0	2014	09	08	LAGGED & CALENDAR	LAGGED PERIOD	10YR LAGGED NORMALS		9/8/2014
GHCND:USW00093817	EVANSVILLE REGIONAL AIRPORT IN US	20140909	289	144	28.9	14.4	84	58	0	2014	09	09	LAGGED & CALENDAR	LAGGED PERIOD	10YR LAGGED NORMALS		9/9/2014
GHCND:USW00093817	EVANSVILLE REGIONAL AIRPORT IN US	20140910	294	217	29.4	21.7	85	71	0	2014	09	10	LAGGED & CALENDAR	LAGGED PERIOD	10YR LAGGED NORMALS		9/10/2014
GHCND:USW00093817	EVANSVILLE REGIONAL AIRPORT IN US	20140911	222	156	22.2	15.6	72	60	0	2014	09	11	LAGGED & CALENDAR	LAGGED PERIOD	10YR LAGGED NORMALS		9/11/2014
GHCND:USW00093817	EVANSVILLE REGIONAL AIRPORT IN US	20140912	183	139	18.3	13.9	65	57	4	2014	09	12	LAGGED & CALENDAR	LAGGED PERIOD	10YR LAGGED NORMALS		9/12/2014
GHCND:USW00093817	EVANSVILLE REGIONAL AIRPORT IN US	20140913	194	100	19.4	10.0	67	50	6	2014	09	13	LAGGED & CALENDAR	LAGGED PERIOD	10YR LAGGED NORMALS		9/13/2014
GHCND:USW00093817	EVANSVILLE REGIONAL AIRPORT IN US	20140914	228	94	22.8	9.4	73	49	4	2014	09	14	LAGGED & CALENDAR	LAGGED PERIOD	10YR LAGGED NORMALS		9/14/2014
GHCND:USW00093817	EVANSVILLE REGIONAL AIRPORT IN US	20140915	244	106	24.4	10.6	76	51	1	2014	09	15	LAGGED & CALENDAR	LAGGED PERIOD	10YR LAGGED NORMALS		9/15/2014
GHCND:USW00093817	EVANSVILLE REGIONAL AIRPORT IN US	20140916	200	100	20.0	10.0	68	50	6	2014	09	16	LAGGED & CALENDAR	LAGGED PERIOD	10YR LAGGED NORMALS	FY2015	9/16/2014
GHCND:USW00093817	EVANSVILLE REGIONAL AIRPORT IN US	20140917	217	78	21.7	7.8	71	46	6	2014	09	17	LAGGED & CALENDAR	LAGGED PERIOD	10YR LAGGED NORMALS	FY2015	9/17/2014
GHCND:USW00093817	EVANSVILLE REGIONAL AIRPORT IN US	20140918	239	139	23.9	13.9	75	57	0	2014	09	18	LAGGED & CALENDAR	LAGGED PERIOD	10YR LAGGED NORMALS	FY2015	9/18/2014
GHCND:USW00093817	EVANSVILLE REGIONAL AIRPORT IN US	20140919	261	122	26.1	12.2	79	54	0	2014	09	19	LAGGED & CALENDAR	LAGGED PERIOD	10YR LAGGED NORMALS	FY2015	9/19/2014
GHCND:USW00093817	EVANSVILLE REGIONAL AIRPORT IN US	20140920	300	139	30.0	13.9	86	57	0	2014	09	20	LAGGED & CALENDAR	LAGGED PERIOD	10YR LAGGED NORMALS	FY2015	9/20/2014
GHCND:USW00093817	EVANSVILLE REGIONAL AIRPORT IN US	20140921	261	144	26.1	14.4	79	58	0	2014	09	21	LAGGED & CALENDAR	LAGGED PERIOD	10YR LAGGED NORMALS	FY2015	9/21/2014
GHCND:USW00093817	EVANSVILLE REGIONAL AIRPORT IN US	20140922	222	100	22.2	10.0	72	50	4	2014	09	22	LAGGED & CALENDAR	LAGGED PERIOD	10YR LAGGED NORMALS	FY2015	9/22/2014
GHCND:USW00093817	EVANSVILLE REGIONAL AIRPORT IN US	20140923	239	78	23.9	7.8	75	46	4	2014	09	23	LAGGED & CALENDAR	LAGGED PERIOD	10YR LAGGED NORMALS	FY2015	9/23/2014
GHCND:USW00093817	EVANSVILLE REGIONAL AIRPORT IN US	20140924	267	89	26.7	8.9	80	48	1	2014	09	24	LAGGED & CALENDAR	LAGGED PERIOD	10YR LAGGED NORMALS	FY2015	9/24/2014
GHCND:USW00093817	EVANSVILLE REGIONAL AIRPORT IN US	20140925	289	117	28.9	11.7	84	53	0	2014	09	25	LAGGED & CALENDAR	LAGGED PERIOD	10YR LAGGED NORMALS	FY2015	9/25/2014
GHCND:USW00093817	EVANSVILLE REGIONAL AIRPORT IN US	20140926	294	128	29.4	12.8	85	55	0	2014	09	26	LAGGED & CALENDAR	LAGGED PERIOD	10YR LAGGED NORMALS	FY2015	9/26/2014
GHCND:USW00093817	EVANSVILLE REGIONAL AIRPORT IN US	20140927	294	133	29.4	13.3	85	56	0	2014	09	27	LAGGED & CALENDAR	LAGGED PERIOD	10YR LAGGED NORMALS	FY2015	9/27/2014

GHCND:USW00093817	EVANSVILLE REGIONAL AIRPORT IN US	20140928	300	172	30.0	17.2	86	63	0	2014	09	28	LAGGED & CALENDAR	LAGGED PERIOD	10YR LAGGED NORMALS	FY2015	9/28/2014
GHCND:USW00093817	EVANSVILLE REGIONAL AIRPORT IN US	20140929	306	156	30.6	15.6	87	60	0	2014	09	29	LAGGED & CALENDAR	LAGGED PERIOD	10YR LAGGED NORMALS	FY2015	9/29/2014
GHCND:USW00093817	EVANSVILLE REGIONAL AIRPORT IN US	20140930	300	139	30.0	13.9	86	57	0	2014	09	30	LAGGED & CALENDAR	LAGGED PERIOD	10YR LAGGED NORMALS	FY2015	9/30/2014
GHCND:USW00093817	EVANSVILLE REGIONAL AIRPORT IN US	20141001	306	150	30.6	15.0	87	59	0	2014	10	01	LAGGED & CALENDAR	LAGGED PERIOD	10YR LAGGED NORMALS	FY2015	10/1/2014
GHCND:USW00093817	EVANSVILLE REGIONAL AIRPORT IN US	20141002	317	178	31.7	17.8	89	64	0	2014	10	02	LAGGED & CALENDAR	LAGGED PERIOD	10YR LAGGED NORMALS	FY2015	10/2/2014
GHCND:USW00093817	EVANSVILLE REGIONAL AIRPORT IN US	20141003	228	72	22.8	7.2	73	45	6	2014	10	03	LAGGED & CALENDAR	LAGGED PERIOD	10YR LAGGED NORMALS	FY2015	10/3/2014
GHCND:USW00093817	EVANSVILLE REGIONAL AIRPORT IN US	20141004	133	39	13.3	3.9	56	39	17	2014	10	04	LAGGED & CALENDAR	LAGGED PERIOD	10YR LAGGED NORMALS	FY2015	10/4/2014
GHCND:USW00093817	EVANSVILLE REGIONAL AIRPORT IN US	20141005	217	33	21.7	3.3	71	38	10	2014	10	05	LAGGED & CALENDAR	LAGGED PERIOD	10YR LAGGED NORMALS	FY2015	10/5/2014
GHCND:USW00093817	EVANSVILLE REGIONAL AIRPORT IN US	20141006	222	100	22.2	10.0	72	50	4	2014	10	06	LAGGED & CALENDAR	LAGGED PERIOD	10YR LAGGED NORMALS	FY2015	10/6/2014
GHCND:USW00093817	EVANSVILLE REGIONAL AIRPORT IN US	20141007	250	133	25.0	13.3	77	56	0	2014	10	07	LAGGED & CALENDAR	LAGGED PERIOD	10YR LAGGED NORMALS	FY2015	10/7/2014
GHCND:USW00093817	EVANSVILLE REGIONAL AIRPORT IN US	20141008	250	83	25.0	8.3	77	47	3	2014	10	08	LAGGED & CALENDAR	LAGGED PERIOD	10YR LAGGED NORMALS	FY2015	10/8/2014
GHCND:USW00093817	EVANSVILLE REGIONAL AIRPORT IN US	20141009	239	122	23.9	12.2	75	54	0	2014	10	09	LAGGED & CALENDAR	LAGGED PERIOD	10YR LAGGED NORMALS	FY2015	10/9/2014
GHCND:USW00093817	EVANSVILLE REGIONAL AIRPORT IN US	20141010	156	106	15.6	10.6	60	51	9	2014	10	10	LAGGED & CALENDAR	LAGGED PERIOD	10YR LAGGED NORMALS	FY2015	10/10/2014
GHCND:USW00093817	EVANSVILLE REGIONAL AIRPORT IN US	20141011	150	106	15.0	10.6	59	51	10	2014	10	11	LAGGED & CALENDAR	LAGGED PERIOD	10YR LAGGED NORMALS	FY2015	10/11/2014
GHCND:USW00093817	EVANSVILLE REGIONAL AIRPORT IN US	20141012	206	117	20.6	11.7	69	53	4	2014	10	12	LAGGED & CALENDAR	LAGGED PERIOD	10YR LAGGED NORMALS	FY2015	10/12/2014
GHCND:USW00093817	EVANSVILLE REGIONAL AIRPORT IN US	20141013	256	178	25.6	17.8	78	64	0	2014	10	13	LAGGED & CALENDAR	LAGGED PERIOD	10YR LAGGED NORMALS	FY2015	10/13/2014
GHCND:USW00093817	EVANSVILLE REGIONAL AIRPORT IN US	20141014	189	128	18.9	12.8	66	55	4	2014	10	14	LAGGED & CALENDAR	LAGGED PERIOD	10YR LAGGED NORMALS	FY2015	10/14/2014
GHCND:USW00093817	EVANSVILLE REGIONAL AIRPORT IN US	20141015	139	111	13.9	11.1	57	52	10	2014	10	15	LAGGED & CALENDAR	LAGGED PERIOD	10YR LAGGED NORMALS	FY2015	10/15/2014
GHCND:USW00093817	EVANSVILLE REGIONAL AIRPORT IN US	20141016	161	106	16.1	10.6	61	51	9	2014	10	16	LAGGED & CALENDAR	LAGGED PERIOD	10YR LAGGED NORMALS	FY2015	10/16/2014
GHCND:USW00093817	EVANSVILLE REGIONAL AIRPORT IN US	20141017	233	106	23.3	10.6	74	51	2	2014	10	17	LAGGED & CALENDAR	LAGGED PERIOD	10YR LAGGED NORMALS	FY2015	10/17/2014
GHCND:USW00093817	EVANSVILLE REGIONAL AIRPORT IN US	20141018	167	100	16.7	10.0	62	50	9	2014	10	18	LAGGED & CALENDAR	LAGGED PERIOD	10YR LAGGED NORMALS	FY2015	10/18/2014
GHCND:USW00093817	EVANSVILLE REGIONAL AIRPORT IN US	20141019	161	44	16.1	4.4	61	40	14	2014	10	19	LAGGED & CALENDAR	LAGGED PERIOD	10YR LAGGED NORMALS	FY2015	10/19/2014
GHCND:USW00093817	EVANSVILLE REGIONAL AIRPORT IN US	20141020	222	78	22.2	7.8	72	46	6	2014	10	20	LAGGED & CALENDAR	LAGGED PERIOD	10YR LAGGED NORMALS	FY2015	10/20/2014
GHCND:USW00093817	EVANSVILLE REGIONAL AIRPORT IN US	20141021	183	72	18.3	7.2	65	45	10	2014	10	21	LAGGED & CALENDAR	LAGGED PERIOD	10YR LAGGED NORMALS	FY2015	10/21/2014
GHCND:USW00093817	EVANSVILLE REGIONAL AIRPORT IN US	20141022	172	50	17.2	5.0	63	41	13	2014	10	22	LAGGED & CALENDAR	LAGGED PERIOD	10YR LAGGED NORMALS	FY2015	10/22/2014
GHCND:USW00093817	EVANSVILLE REGIONAL AIRPORT IN US	20141023	172	33	17.2	3.3	63	38	14	2014	10	23	LAGGED & CALENDAR	LAGGED PERIOD	10YR LAGGED NORMALS	FY2015	10/23/2014
GHCND:USW00093817	EVANSVILLE REGIONAL AIRPORT IN US	20141024	211	56	21.1	5.6	70	42	9	2014	10	24	LAGGED & CALENDAR	LAGGED PERIOD	10YR LAGGED NORMALS	FY2015	10/24/2014
GHCND:USW00093817	EVANSVILLE REGIONAL AIRPORT IN US	20141025	267	111	26.7	11.1	80	52	0	2014	10	25	LAGGED & CALENDAR	LAGGED PERIOD	10YR LAGGED NORMALS	FY2015	10/25/2014
GHCND:USW00093817	EVANSVILLE REGIONAL AIRPORT IN US	20141026	239	89	23.9	8.9	75	48	3	2014	10	26	LAGGED & CALENDAR	LAGGED PERIOD	10YR LAGGED NORMALS	FY2015	10/26/2014
GHCND:USW00093817	EVANSVILLE REGIONAL AIRPORT IN US	20141027	283	133	28.3	13.3	83	56	0	2014	10	27	LAGGED & CALENDAR	LAGGED PERIOD	10YR LAGGED NORMALS	FY2015	10/27/2014
GHCND:USW00093817	EVANSVILLE REGIONAL AIRPORT IN US	20141028	217	133	21.7	13.3	71	56	1	2014	10	28	LAGGED & CALENDAR	LAGGED PERIOD	10YR LAGGED NORMALS	FY2015	10/28/2014
GHCND:USW00093817	EVANSVILLE REGIONAL AIRPORT IN US	20141029	161	56	16.1	5.6	61	42	13	2014	10	29	LAGGED & CALENDAR	LAGGED PERIOD	10YR LAGGED NORMALS	FY2015	10/29/2014
GHCND:USW00093817	EVANSVILLE REGIONAL AIRPORT IN US	20141030	144	22	14.4	2.2	58	36	18	2014	10	30	LAGGED & CALENDAR	LAGGED PERIOD	10YR LAGGED NORMALS	FY2015	10/30/2014
GHCND:USW00093817	EVANSVILLE REGIONAL AIRPORT IN US	20141031	106	33	10.6	3.3	51	38	20	2014	10	31	LAGGED & CALENDAR	LAGGED PERIOD	10YR LAGGED NORMALS	FY2015	10/31/2014
GHCND:USW00093817	EVANSVILLE REGIONAL AIRPORT IN US	20141101	94	-21	9.4	(2.1)	49	28	26	2014	11	01	LAGGED & CALENDAR	LAGGED PERIOD	10YR LAGGED NORMALS	FY2015	11/1/2014
GHCND:USW00093817	EVANSVILLE REGIONAL AIRPORT IN US	20141102	117	-32	11.7	(3.2)	53	26	25	2014	11	02	LAGGED & CALENDAR	LAGGED PERIOD	10YR LAGGED NORMALS	FY2015	11/2/2014
GHCND:USW00093817	EVANSVILLE REGIONAL AIRPORT IN US	20141103	200	33	20.0	3.3	68	38	12	2014	11	03	LAGGED & CALENDAR	LAGGED PERIOD	10YR LAGGED NORMALS	FY2015	11/3/2014
GHCND:USW00093817	EVANSVILLE REGIONAL AIRPORT IN US	20141104	150	100	15.0	10.0	59	50	10	2014	11	04	LAGGED & CALENDAR	LAGGED PERIOD	10YR LAGGED NORMALS	FY2015	11/4/2014
GHCND:USW00093817	EVANSVILLE REGIONAL AIRPORT IN US	20141105	133	83	13.3	8.3	56	47	13	2014	11	05	LAGGED & CALENDAR	LAGGED PERIOD	10YR LAGGED NORMALS	FY2015	11/5/2014
GHCND:USW00093817	EVANSVILLE REGIONAL AIRPORT IN US	20141106	111	56	11.1	5.6	52	42	18	2014	11	06	LAGGED & CALENDAR	LAGGED PERIOD	10YR LAGGED NORMALS	FY2015	11/6/2014
GHCND:USW00093817	EVANSVILLE REGIONAL AIRPORT IN US	20141107	100	0	10.0	-	50	32	24	2014	11	07	LAGGED & CALENDAR	LAGGED PERIOD	10YR LAGGED NORMALS	FY2015	11/7/2014
GHCND:USW00093817	EVANSVILLE REGIONAL AIRPORT IN US	20141108	128	11	12.8	1.1	55	34	20	2014	11	08	LAGGED & CALENDAR	LAGGED PERIOD	10YR LAGGED NORMALS	FY2015	11/8/2014
GHCND:USW00093817	EVANSVILLE REGIONAL AIRPORT IN US	20141109	133	-5	13.3	(0.5)	56	31	21	2014	11	09	LAGGED & CALENDAR	LAGGED PERIOD	10YR LAGGED NORMALS	FY2015	11/9/2014
GHCND:USW00093817	EVANSVILLE REGIONAL AIRPORT IN US	20141110	189	28	18.9	2.8	66	37	13	2014	11	10	LAGGED & CALENDAR	LAGGED PERIOD	10YR LAGGED NORMALS	FY2015	11/10/2014
GHCND:USW00093817	EVANSVILLE REGIONAL AIRPORT IN US	20141111	167	17	16.7	1.7	62	35	16	2014	11	11	LAGGED & CALENDAR	LAGGED PERIOD	10YR LAGGED NORMALS	FY2015	11/11/2014
GHCND:USW00093817	EVANSVILLE REGIONAL AIRPORT IN US	20141112	17	-10	1.7	(1.0)	35	30	32	2014	11	12	LAGGED & CALENDAR	LAGGED PERIOD	10YR LAGGED NORMALS	FY2015	11/12/2014
GHCND:USW00093817	EVANSVILLE REGIONAL AIRPORT IN US	20141113	0	-38	-	(3.8)	32	25	36	2014	11	13	LAGGED & CALENDAR	LAGGED PERIOD	10YR LAGGED NORMALS	FY2015	11/13/2014
GHCND:USW00093817	EVANSVILLE REGIONAL AIRPORT IN US	20141114	11	-60	1.1	(6.0)	34	21	37	2014	11	14	LAGGED & CALENDAR	LAGGED PERIOD	10YR LAGGED NORMALS	FY2015	11/14/2014
GHCND:USW00093817	EVANSVILLE REGIONAL AIRPORT IN US	20141115	39	-60	3.9	(6.0)	39	21	35	2014	11	15	LAGGED & CALENDAR	LAGGED PERIOD	10YR LAGGED NORMALS	FY2015	11/15/2014
GHCND:USW00093817	EVANSVILLE REGIONAL AIRPORT IN US	20141116	39	-5	3.9	(0.5)	39	31	30	2014	11	16	LAGGED & CALENDAR	LAGGED PERIOD	10YR LAGGED NORMALS	FY2015	11/16/2014
GHCND:USW00093817	EVANSVILLE REGIONAL AIRPORT IN US	20141117	-5	-77	(0.5)	(7.7)	31	18	40	2014	11	17	LAGGED & CALENDAR	LAGGED PERIOD	10YR LAGGED NORMALS	FY2015	11/17/2014
GHCND:USW00093817	EVANSVILLE REGIONAL AIRPORT IN US	20141118	-43	-127	(4.3)	(12.7)	24	9	48	2014	11	18	LAGGED & CALENDAR	LAGGED PERIOD	10YR LAGGED NORMALS	FY2015	11/18/2014
GHCND:USW00093817	EVANSVILLE REGIONAL AIRPORT IN US	20141119	78	-77	7.8	(7.7)	46	18	33	2014	11	19	LAGGED & CALENDAR	LAGGED PERIOD	10YR LAGGED NORMALS	FY2015	11/19/2014
GHCND:USW00093817	EVANSVILLE REGIONAL AIRPORT IN US	20141120	17	-55	1.7	(5.5)	35	22	36	2014	11	20	LAGGED & CALENDAR	LAGGED PERIOD	10YR LAGGED NORMALS	FY2015	11/20/2014
GHCND:USW00093817	EVANSVILLE REGIONAL AIRPORT IN US	20141121	61	-66	6.1	(6.6)	43	20	33	2014	11	21	LAGGED & CALENDAR	LAGGED PERIOD	10YR LAGGED NORMALS	FY2015	11/21/2014
GHCND:USW00093817	EVANSVILLE REGIONAL AIRPORT IN US	20141122	178	44	17.8	4.4	64	40	13	2014	11	22	LAGGED & CALENDAR	LAGGED PERIOD	10YR LAGGED NORMALS	FY2015	11/22/2014
GHCND:USW00093817	EVANSVILLE REGIONAL AIRPORT IN US	20141123	150	100	15.0	10.0	59	50	10	2014	11	23	LAGGED & CALENDAR	LAGGED PERIOD	10YR LAGGED NORMALS	FY2015	11/23/2014
GHCND:USW00093817	EVANSVILLE REGIONAL AIRPORT IN US	20141124	167	39	16.7	3.9	62	39	14	2014	11	24	LAGGED & CALENDAR	LAGGED PERIOD	10YR LAGGED NORMALS	FY2015	11/24/2014
GHCND:USW00093817	EVANSVILLE REGIONAL AIRPORT IN US	20141125	56	-21	5.6	(2.1)	42	28	30	2014	11	25	LAGGED & CALENDAR	LAGGED PERIOD	10YR LAGGED NORMALS	FY2015	11/25/2014
GHCND:USW00093817	EVANSVILLE REGIONAL AIRPORT IN US	20141126	44	-49	4.4	(4.9)	40	23	33	2014	11	26	LAGGED & CALENDAR	LAGGED PERIOD	10YR LAGGED NORMALS	FY2015	11/26/2014
GHCND:USW00093817	EVANSVILLE REGIONAL AIRPORT IN US	20141127	11	-55	1.1	(5.5)	34	22	37	2014	11	27	LAGGED & CALENDAR	LAGGED PERIOD	10YR LAGGED NORMALS	FY2015	11/27/2014
GHCND:USW00093817	EVANSVILLE REGIONAL AIRPORT IN US	20141128	67	-55	6.7	(5.5)	44	22	32	2014	11	28	LAGGED & CALENDAR	LAGGED PERIOD	10YR LAGGED NORMALS	FY2015	11/28/2014
GHCND:USW00093817	EVANSVILLE REGIONAL AIRPORT IN US	20141129	167	33	16.7	3.3	62	38	15	2014	11	29	LAGGED & CALENDAR	LAGGED PERIOD	10YR LAGGED NORMALS	FY2015	11/29/2014
GHCND:USW00093817	EVANSVILLE REGIONAL AIRPORT IN US	20141130	211	72	21.1	7.2	70	45	7	2014	11	30	LAGGED & CALENDAR	LAGGED PERIOD	10YR LAGGED NORMALS	FY2015	11/30/2014
GHCND:USW00093817	EVANSVILLE REGIONAL AIRPORT IN US	20141201	72	11	7.2	1.1	45	34	25	2014	12	01	LAGGED & CALENDAR	LAGGED PERIOD	10YR LAGGED NORMALS	FY2015	12/1/2014
GHCND:USW00093817	EVANSVILLE REGIONAL AIRPORT IN US	20141202	28	6	2.8	0.6	37	33	30	2014	12	02	LAGGED & CALENDAR	LAGGED PERIOD	10YR LAGGED NORMALS	FY2015	12/2/2014
GHCND:USW00093817	EVANSVILLE REGIONAL AIRPORT IN US	20141203	89	22	8.9	2.2	48	36	23	2014	12	03	LAGGED & CALENDAR	LAGGED PERIOD	10YR LAGGED NORMALS	FY2015	12/3/2014
GHCND:USW00093817	EVANSVILLE REGIONAL AIRPORT IN US	20141204	56	22	5.6	2.2	42	36	26	2014	12	04	LAGGED & CALENDAR	LAGGED PERIOD	10YR LAGGED NORMALS	FY2015	12/4/2014
GHCND:USW00093817	EVANSVILLE REGIONAL AIRPORT IN US	20141205	150	56	15.0	5.6	59	42	14	2014	12	05	LAGGED & CALENDAR	LAGGED PERIOD	10YR LAGGED NORMALS	FY2015	12/5/2014
GHCND:USW00093817	EVANSVILLE REGIONAL AIRPORT IN US	20141206	100	44	10.0	4.4	50	40	20	2014	12	06	LAGGED & CALENDAR	LAGGED PERIOD	10YR LAGGED NORMALS	FY2015	12/6/2014
GHCND:USW00093817	EVANSVILLE REGIONAL AIRPORT IN US	20141207	67	6	6.7	0.6	44	33	28	2014	12	07	LAGGED & CALENDAR	LAGGED PERIOD	10YR LAGGED NORMALS	FY2015	12/7/2014
GHCND:USW00093817	EVANSVILLE REGIONAL AIRPORT IN US	20141208	100	6	10.0	0.6	50	33	23	2014	12	08	LAGGED & CALENDAR	LAGGED PERIOD	10YR LAGGED NORMALS	FY2015	12/8/2014
GHCND:USW00093817	EVANSVILLE REGIONAL AIRPORT IN US	20141209	78	22	7.8	2.2	46	36	24	2014	12	09	LAGGED & CALENDAR	LAGGED PERIOD	10YR LAGGED NORMALS	FY2015	12/9/2014
GHCND:USW00093817	EVANSVILLE REGIONAL AIRPORT IN US	20141210	39	17	3.9	1.7	39	35	28	2014	12	10	LAGGED & CALENDAR	LAGGED PERIOD	10YR LAGGED NORMALS	FY2015	12/10/2014
GHCND:USW00093817	EVANSVILLE REGIONAL AIRPORT IN US	20141211	44	-32	4.4	(3.2)	40	26	32	2014	12	11	LAGGED & CALENDAR	LAGGED PERIOD	10YR LAGGED NORMALS	FY2015	12/11/2014
GHCND:USW00093817	EVANSVILLE REGIONAL AIRPORT IN US	20141212	56	-49	5.6	(4.9)	42	23	32	2014	12	12	LAGGED & CALENDAR	LAGGED PERIOD	10YR LAGGED NORMALS	FY2015	12/12/2014
GHCND:USW00093817	EVANSVILLE REGIONAL AIRPORT IN US	20141213	83	39	8.3	3.9	47	39	22	2014	12	13	LAGGED & CALENDAR	LAGGED PERIOD	10YR LAGGED NORMALS	FY2015	12/13/2014
GHCND:USW00093817	EVANSVILLE REGIONAL AIRPORT IN US	20141214	94	67	9.4	6.7	49	44	18	2014	12	14	LAGGED & CALENDAR	LAGGED PERIOD	10YR LAGGED NORMALS	FY2015	12/14/2014
GHCND:USW00093817	EVANSVILLE REGIONAL AIRPORT IN US	20141215	122	72	12.2	7.2	54	45	15	2014	12	15	LAGGED & CALENDAR	LAGGED PERIOD	10YR LAGGED NORMALS	FY2015	12/15/2014
GHCND:USW00093817	EVANSVILLE REGIONAL AIRPORT IN US	20141216	122	17	12.2	1.7	54	35	20	2014	12	16	LAGGED & CALENDAR	LAGGED PERIOD	10YR LAGGED NORMALS	FY2015	12/16/2014
GHCND:USW00093817	EVANSVILLE REGIONAL AIRPORT IN US	20141217	28	-10	2.8	(1.0)	37	30	31	2014	12	17	LAGGED & CALENDAR	LAGGED PERIOD	10YR LAGGED NORMALS	FY2015	12/17/2014
GHCND:USW00093817	EVANSVILLE REGIONAL AIRPORT IN US	20141218	17	-10	1.7	(1.0)	35	30	32	2014	12	18	LAGGED & CALENDAR	LAGGED PERIOD	10YR LAGGED NORMALS	FY2015	12/18/2014
GHCND:USW00093817	EVANSVILLE REGIONAL AIRPORT IN US	20141219	33	-10	3.3	(1.0)	38	30	31	2014	12	19	LAGGED & CALENDAR	LAGGED PERIOD	10YR LAGGED NORMALS	FY2015	12/19/2014
GHCND:USW00093817	EVANSVILLE REGIONAL AIRPORT IN US	20141220	44	-27	4.4	(2.7)	40	27	31	2014	12	20	LAGGED & CALENDAR	LAGGED PERIOD	10YR LAGGED NORMALS	FY2015	12/20/2014
GHCND:USW00093817	EVANSVILLE REGIONAL AIRPORT IN US	20141221	78	-38	7.8	(3.8)	46	25	29	2014	12	21	LAGGED & CALENDAR	LAGGED PERIOD	10YR LAGGED NORMALS	FY2015	12/21/2014
GHCND:USW00093817	EVANSVILLE REGIONAL AIRPORT IN US	20141222	117	6	11.7	0.6	53	33	22	2014	12	22	LAGGED & CALENDAR	LAGGED PERIOD	10YR LAGGED NORMALS	FY2015	12/22/2014
GHCND:USW00093817	EVANSVILLE REGIONAL AIRPORT IN US	20141223	122	83	12.2	8.3	54	47	14	2014	12	23	LAGGED & CALENDAR	LAGGED PERIOD	10YR LAGGED NORMALS	FY2015	12/23/2014
GHCND:USW00093817	EVANSVILLE REGIONAL AIRPORT IN US	20141224	83	39	8.3	3.9	47	39	22	2014	12	24	LAGGED & CALENDAR	LAGGED PERIOD	10YR LAGGED NORMALS	FY2015	12/24/2014
GHCND:USW00093817	EVANSVILLE REGIONAL AIRPORT IN US	20141225	94	33	9.4	3.3	49	38	21	2014	12	25	LAGGED & CALENDAR	LAGGED PERIOD	10YR LAGGED NORMALS	FY2015	12/25/2014
GHCND:USW00093817	EVANSVILLE REGIONAL AIRPORT IN US	20141226	144	17	14.4	1.7	58	35	18	2014	12	26	LAGGED & CALENDAR	LAGGED PERIOD	10YR LAGGED NORMALS	FY2015	12/26/2014
GHCND:USW00093817	EVANSVILLE REGIONAL AIRPORT IN US	20141227	100	44	10.0	4.4	50	40	20	2014	12	27	LAGGED & CALENDAR	LAGGED PERIOD	10YR LAGGED NORMALS	FY2015	12/27/2014
GHCND:USW00093817	EVANSVILLE REGIONAL AIRPORT IN US	20141228	44	6	4.4	0.6	40	33	28	2014	12	28	LAGGED & CALENDAR	LAGGED PERIOD	10YR LAGGED NORMALS	FY2015	12/28/2014
GHCND:USW00093817	EVANSVILLE REGIONAL AIRPORT IN US	20141229	44	-5	4.4	(0.5)	40	31	29	2014	12	29	LAGGED & CALENDAR	LAGGED PERIOD	10YR LAGGED NORMALS	FY2015	12/29/2014
GHCND:USW00093817	EVANSVILLE REGIONAL AIRPORT IN US	20141230	33	-49	3.3	(4.9)	38	23	34	2014	12	30	LAGGED & CALENDAR	LAGGED PERIOD	10YR LAGGED NORMALS	FY2015	12/30/2014
GHCND:USW00093817	EVANSVILLE REGIONAL AIRPORT IN US	20141231	-16	-77	(1.6)	(7.7)	29	18	41	2014	12	31	LAGGED & CALENDAR	LAGGED PERIOD	10YR LAGGED NORMALS	FY2015	12/31/2014
GHCND:USW00093817	EVANSVILLE REGIONAL AIRPORT IN US	20150101	56	-55	5.6	(5.5)	42	22	33	2015	01	01	LAGGED & CALENDAR	LAGGED PERIOD	10YR LAGGED NORMALS	FY2015	1/1/2015
GHCND:USW00093817	EVANSVILLE REGIONAL AIRPORT IN US	20150102	39	17	3.9	1.7	39	35	28	2015	01	02	LAGGED & CALENDAR	LAGGED PERIOD	10YR LAGGED NORMALS	FY2015	1/2/2015

GHCND:USW00093817	EVANSVILLE REGIONAL AIRPORT IN US	20150103	167	39	16.7	3.9	62	39	14	2015	01	03	LAGGED & CALENDAR	LAGGED PERIOD	10YR LAGGED NORMALS	FY2015	1/3/2015
GHCND:USW00093817	EVANSVILLE REGIONAL AIRPORT IN US	20150104	111	-60	11.1	(6.0)	52	21	28	2015	01	04	LAGGED & CALENDAR	LAGGED PERIOD	10YR LAGGED NORMALS	FY2015	1/4/2015
GHCND:USW00093817	EVANSVILLE REGIONAL AIRPORT IN US	20150105	-27	-82	(2.7)	(8.2)	27	17	43	2015	01	05	LAGGED & CALENDAR	LAGGED PERIOD	10YR LAGGED NORMALS	FY2015	1/5/2015
GHCND:USW00093817	EVANSVILLE REGIONAL AIRPORT IN US	20150106	22	-43	2.2	(4.3)	36	24	35	2015	01	06	LAGGED & CALENDAR	LAGGED PERIOD	10YR LAGGED NORMALS	FY2015	1/6/2015
GHCND:USW00093817	EVANSVILLE REGIONAL AIRPORT IN US	20150107	-38	-149	(3.8)	(14.9)	25	5	50	2015	01	07	LAGGED & CALENDAR	LAGGED PERIOD	10YR LAGGED NORMALS	FY2015	1/7/2015
GHCND:USW00093817	EVANSVILLE REGIONAL AIRPORT IN US	20150108	-32	-160	(3.2)	(16.0)	26	3	50	2015	01	08	LAGGED & CALENDAR	LAGGED PERIOD	10YR LAGGED NORMALS	FY2015	1/8/2015
GHCND:USW00093817	EVANSVILLE REGIONAL AIRPORT IN US	20150109	-21	-105	(2.1)	(10.5)	28	13	44	2015	01	09	LAGGED & CALENDAR	LAGGED PERIOD	10YR LAGGED NORMALS	FY2015	1/9/2015
GHCND:USW00093817	EVANSVILLE REGIONAL AIRPORT IN US	20150110	-16	-138	(1.6)	(13.8)	29	7	47	2015	01	10	LAGGED & CALENDAR	LAGGED PERIOD	10YR LAGGED NORMALS	FY2015	1/10/2015
GHCND:USW00093817	EVANSVILLE REGIONAL AIRPORT IN US	20150111	44	-32	4.4	(3.2)	40	26	32	2015	01	11	LAGGED & CALENDAR	LAGGED PERIOD	10YR LAGGED NORMALS	FY2015	1/11/2015
GHCND:USW00093817	EVANSVILLE REGIONAL AIRPORT IN US	20150112	28	-27	2.8	(2.7)	37	27	33	2015	01	12	LAGGED & CALENDAR	LAGGED PERIOD	10YR LAGGED NORMALS	FY2015	1/12/2015
GHCND:USW00093817	EVANSVILLE REGIONAL AIRPORT IN US	20150113	-16	-49	(1.6)	(4.9)	29	23	39	2015	01	13	LAGGED & CALENDAR	LAGGED PERIOD	10YR LAGGED NORMALS	FY2015	1/13/2015
GHCND:USW00093817	EVANSVILLE REGIONAL AIRPORT IN US	20150114	-5	-60	(0.5)	(6.0)	31	21	39	2015	01	14	LAGGED & CALENDAR	LAGGED PERIOD	10YR LAGGED NORMALS	FY2015	1/14/2015
GHCND:USW00093817	EVANSVILLE REGIONAL AIRPORT IN US	20150115	39	-21	3.9	(2.1)	39	28	31	2015	01	15	LAGGED & CALENDAR	LAGGED PERIOD	10YR LAGGED NORMALS	FY2015	1/15/2015
GHCND:USW00093817	EVANSVILLE REGIONAL AIRPORT IN US	20150116	83	-38	8.3	(3.8)	47	25	29	2015	01	16	LAGGED & CALENDAR	LAGGED PERIOD	10YR LAGGED NORMALS	FY2015	1/16/2015
GHCND:USW00093817	EVANSVILLE REGIONAL AIRPORT IN US	20150117	128	-16	12.8	(1.6)	55	29	23	2015	01	17	LAGGED & CALENDAR	LAGGED PERIOD	10YR LAGGED NORMALS	FY2015	1/17/2015
GHCND:USW00093817	EVANSVILLE REGIONAL AIRPORT IN US	20150118	111	-16	11.1	(1.6)	52	29	24	2015	01	18	LAGGED & CALENDAR	LAGGED PERIOD	10YR LAGGED NORMALS	FY2015	1/18/2015
GHCND:USW00093817	EVANSVILLE REGIONAL AIRPORT IN US	20150119	139	-27	13.9	(2.7)	57	27	23	2015	01	19	LAGGED & CALENDAR	LAGGED PERIOD	10YR LAGGED NORMALS	FY2015	1/19/2015
GHCND:USW00093817	EVANSVILLE REGIONAL AIRPORT IN US	20150120	138	-21	13.8	(2.1)	56	28	23	2015	01	20	LAGGED & CALENDAR	LAGGED PERIOD	10YR LAGGED NORMALS	FY2015	1/20/2015
GHCND:USW00093817	EVANSVILLE REGIONAL AIRPORT IN US	20150121	122	-21	12.2	(2.1)	54	28	24	2015	01	21	LAGGED & CALENDAR	LAGGED PERIOD	10YR LAGGED NORMALS	FY2015	1/21/2015
GHCND:USW00093817	EVANSVILLE REGIONAL AIRPORT IN US	20150122	56	-32	5.6	(3.2)	42	26	31	2015	01	22	LAGGED & CALENDAR	LAGGED PERIOD	10YR LAGGED NORMALS	FY2015	1/22/2015
GHCND:USW00093817	EVANSVILLE REGIONAL AIRPORT IN US	20150123	39	-16	3.9	(1.6)	39	29	31	2015	01	23	LAGGED & CALENDAR	LAGGED PERIOD	10YR LAGGED NORMALS	FY2015	1/23/2015
GHCND:USW00093817	EVANSVILLE REGIONAL AIRPORT IN US	20150124	94	-43	9.4	(4.3)	49	24	28	2015	01	24	LAGGED & CALENDAR	LAGGED PERIOD	10YR LAGGED NORMALS	FY2015	1/24/2015
GHCND:USW00093817	EVANSVILLE REGIONAL AIRPORT IN US	20150125	67	6	6.7	0.6	44	33	26	2015	01	25	LAGGED & CALENDAR	LAGGED PERIOD	10YR LAGGED NORMALS	FY2015	1/25/2015
GHCND:USW00093817	EVANSVILLE REGIONAL AIRPORT IN US	20150126	6	-10	0.6	(1.0)	33	30	33	2015	01	26	LAGGED & CALENDAR	LAGGED PERIOD	10YR LAGGED NORMALS	FY2015	1/26/2015
GHCND:USW00093817	EVANSVILLE REGIONAL AIRPORT IN US	20150127	22	0	2.2	-	36	32	31	2015	01	27	LAGGED & CALENDAR	LAGGED PERIOD	10YR LAGGED NORMALS	FY2015	1/27/2015
GHCND:USW00093817	EVANSVILLE REGIONAL AIRPORT IN US	20150128	67	-21	6.7	(2.1)	44	28	29	2015	01	28	LAGGED & CALENDAR	LAGGED PERIOD	10YR LAGGED NORMALS	FY2015	1/28/2015
GHCND:USW00093817	EVANSVILLE REGIONAL AIRPORT IN US	20150129	122	22	12.2	2.2	54	36	20	2015	01	29	LAGGED & CALENDAR	LAGGED PERIOD	10YR LAGGED NORMALS	FY2015	1/29/2015
GHCND:USW00093817	EVANSVILLE REGIONAL AIRPORT IN US	20150130	56	-38	5.6	(3.8)	42	25	31	2015	01	30	LAGGED & CALENDAR	LAGGED PERIOD	10YR LAGGED NORMALS	FY2015	1/30/2015
GHCND:USW00093817	EVANSVILLE REGIONAL AIRPORT IN US	20150131	61	-43	6.1	(4.3)	43	24	31	2015	01	31	LAGGED & CALENDAR	LAGGED PERIOD	10YR LAGGED NORMALS	FY2015	1/31/2015
GHCND:USW00093817	EVANSVILLE REGIONAL AIRPORT IN US	20150201	89	11	8.9	1.1	48	34	24	2015	02	01	LAGGED & CALENDAR	LAGGED PERIOD	10YR LAGGED NORMALS	FY2015	2/1/2015
GHCND:USW00093817	EVANSVILLE REGIONAL AIRPORT IN US	20150202	11	-66	1.1	(6.6)	34	20	38	2015	02	02	LAGGED & CALENDAR	LAGGED PERIOD	10YR LAGGED NORMALS	FY2015	2/2/2015
GHCND:USW00093817	EVANSVILLE REGIONAL AIRPORT IN US	20150203	50	-55	5.0	(5.5)	41	22	33	2015	02	03	LAGGED & CALENDAR	LAGGED PERIOD	10YR LAGGED NORMALS	FY2015	2/3/2015
GHCND:USW00093817	EVANSVILLE REGIONAL AIRPORT IN US	20150204	106	-55	10.6	(5.5)	51	22	28	2015	02	04	LAGGED & CALENDAR	LAGGED PERIOD	10YR LAGGED NORMALS	FY2015	2/4/2015
GHCND:USW00093817	EVANSVILLE REGIONAL AIRPORT IN US	20150205	-10	-93	(1.0)	(9.3)	30	15	42	2015	02	05	LAGGED & CALENDAR	LAGGED PERIOD	10YR LAGGED NORMALS	FY2015	2/5/2015
GHCND:USW00093817	EVANSVILLE REGIONAL AIRPORT IN US	20150206	72	-82	7.2	(8.2)	45	17	34	2015	02	06	LAGGED & CALENDAR	LAGGED PERIOD	10YR LAGGED NORMALS	FY2015	2/6/2015
GHCND:USW00093817	EVANSVILLE REGIONAL AIRPORT IN US	20150207	167	-10	16.7	(1.0)	62	30	19	2015	02	07	LAGGED & CALENDAR	LAGGED PERIOD	10YR LAGGED NORMALS	FY2015	2/7/2015
GHCND:USW00093817	EVANSVILLE REGIONAL AIRPORT IN US	20150208	144	72	14.4	7.2	58	45	13	2015	02	08	LAGGED & CALENDAR	LAGGED PERIOD	10YR LAGGED NORMALS	FY2015	2/8/2015
GHCND:USW00093817	EVANSVILLE REGIONAL AIRPORT IN US	20150209	72	0	7.2	-	45	32	26	2015	02	09	LAGGED & CALENDAR	LAGGED PERIOD	10YR LAGGED NORMALS	FY2015	2/9/2015
GHCND:USW00093817	EVANSVILLE REGIONAL AIRPORT IN US	20150210	72	-21	7.2	(2.1)	45	28	28	2015	02	10	LAGGED & CALENDAR	LAGGED PERIOD	10YR LAGGED NORMALS	FY2015	2/10/2015
GHCND:USW00093817	EVANSVILLE REGIONAL AIRPORT IN US	20150211	106	-32	10.6	(3.2)	51	26	26	2015	02	11	LAGGED & CALENDAR	LAGGED PERIOD	10YR LAGGED NORMALS	FY2015	2/11/2015
GHCND:USW00093817	EVANSVILLE REGIONAL AIRPORT IN US	20150212	-5	-60	(0.5)	(6.0)	31	21	39	2015	02	12	LAGGED & CALENDAR	LAGGED PERIOD	10YR LAGGED NORMALS	FY2015	2/12/2015
GHCND:USW00093817	EVANSVILLE REGIONAL AIRPORT IN US	20150213	22	-82	2.2	(8.2)	36	17	38	2015	02	13	LAGGED & CALENDAR	LAGGED PERIOD	10YR LAGGED NORMALS	FY2015	2/13/2015
GHCND:USW00093817	EVANSVILLE REGIONAL AIRPORT IN US	20150214	28	-116	2.8	(11.6)	37	11	41	2015	02	14	LAGGED & CALENDAR	LAGGED PERIOD	10YR LAGGED NORMALS	FY2015	2/14/2015
GHCND:USW00093817	EVANSVILLE REGIONAL AIRPORT IN US	20150215	-55	-121	(5.5)	(12.1)	22	10	49	2015	02	15	LAGGED & CALENDAR	LAGGED PERIOD	10YR LAGGED NORMALS	FY2015	2/15/2015
GHCND:USW00093817	EVANSVILLE REGIONAL AIRPORT IN US	20150216	-66	-110	(6.6)	(11.0)	20	12	49	2015	02	16	LAGGED & CALENDAR	LAGGED PERIOD	10YR LAGGED NORMALS	FY2015	2/16/2015
GHCND:USW00093817	EVANSVILLE REGIONAL AIRPORT IN US	20150217	-21	-188	(2.1)	(18.8)	28	-2	52	2015	02	17	LAGGED & CALENDAR	LAGGED PERIOD	10YR LAGGED NORMALS	FY2015	2/17/2015
GHCND:USW00093817	EVANSVILLE REGIONAL AIRPORT IN US	20150218	-27	-166	(2.7)	(16.6)	27	2	50	2015	02	18	LAGGED & CALENDAR	LAGGED PERIOD	10YR LAGGED NORMALS	FY2015	2/18/2015
GHCND:USW00093817	EVANSVILLE REGIONAL AIRPORT IN US	20150219	-116	-210	(11.6)	(21.0)	11	-6	62	2015	02	19	LAGGED & CALENDAR	LAGGED PERIOD	10YR LAGGED NORMALS	FY2015	2/19/2015
GHCND:USW00093817	EVANSVILLE REGIONAL AIRPORT IN US	20150220	0	-216	-	(21.6)	32	-7	52	2015	02	20	LAGGED & CALENDAR	LAGGED PERIOD	10YR LAGGED NORMALS	FY2015	2/20/2015
GHCND:USW00093817	EVANSVILLE REGIONAL AIRPORT IN US	20150221	17	-21	1.7	(2.1)	35	28	33	2015	02	21	LAGGED & CALENDAR	LAGGED PERIOD	10YR LAGGED NORMALS	FY2015	2/21/2015
GHCND:USW00093817	EVANSVILLE REGIONAL AIRPORT IN US	20150222	6	-71	0.6	(7.1)	33	19	39	2015	02	22	LAGGED & CALENDAR	LAGGED PERIOD	10YR LAGGED NORMALS	FY2015	2/22/2015
GHCND:USW00093817	EVANSVILLE REGIONAL AIRPORT IN US	20150223	-66	-116	(6.6)	(11.6)	20	11	49	2015	02	23	LAGGED & CALENDAR	LAGGED PERIOD	10YR LAGGED NORMALS	FY2015	2/23/2015
GHCND:USW00093817	EVANSVILLE REGIONAL AIRPORT IN US	20150224	-5	-105	(0.5)	(10.5)	31	13	43	2015	02	24	LAGGED & CALENDAR	LAGGED PERIOD	10YR LAGGED NORMALS	FY2015	2/24/2015
GHCND:USW00093817	EVANSVILLE REGIONAL AIRPORT IN US	20150225	28	-77	2.8	(7.7)	37	18	37	2015	02	25	LAGGED & CALENDAR	LAGGED PERIOD	10YR LAGGED NORMALS	FY2015	2/25/2015
GHCND:USW00093817	EVANSVILLE REGIONAL AIRPORT IN US	20150226	-10	-77	(1.0)	(7.7)	30	18	41	2015	02	26	LAGGED & CALENDAR	LAGGED PERIOD	10YR LAGGED NORMALS	FY2015	2/26/2015
GHCND:USW00093817	EVANSVILLE REGIONAL AIRPORT IN US	20150227	-38	-110	(3.8)	(11.0)	25	12	46	2015	02	27	LAGGED & CALENDAR	LAGGED PERIOD	10YR LAGGED NORMALS	FY2015	2/27/2015
GHCND:USW00093817	EVANSVILLE REGIONAL AIRPORT IN US	20150228	17	-77	1.7	(7.7)	35	18	38	2015	02	28	LAGGED & CALENDAR	LAGGED PERIOD	10YR LAGGED NORMALS	FY2015	2/28/2015
GHCND:USW00093817	EVANSVILLE REGIONAL AIRPORT IN US	20150301	28	-10	2.8	(1.0)	37	30	31	2015	03	01	LAGGED & CALENDAR	LAGGED PERIOD	10YR LAGGED NORMALS	FY2015	3/1/2015
GHCND:USW00093817	EVANSVILLE REGIONAL AIRPORT IN US	20150302	39	-43	3.9	(4.3)	39	24	33	2015	03	02	LAGGED & CALENDAR	LAGGED PERIOD	10YR LAGGED NORMALS	FY2015	3/2/2015
GHCND:USW00093817	EVANSVILLE REGIONAL AIRPORT IN US	20150303	111	11	11.1	1.1	52	34	22	2015	03	03	LAGGED & CALENDAR	LAGGED PERIOD	10YR LAGGED NORMALS	FY2015	3/3/2015
GHCND:USW00093817	EVANSVILLE REGIONAL AIRPORT IN US	20150304	67	-71	6.7	(7.1)	44	19	33	2015	03	04	LAGGED & CALENDAR	LAGGED PERIOD	10YR LAGGED NORMALS	FY2015	3/4/2015
GHCND:USW00093817	EVANSVILLE REGIONAL AIRPORT IN US	20150305	-43	-132	(4.3)	(13.2)	24	8	49	2015	03	05	LAGGED & CALENDAR	LAGGED PERIOD	10YR LAGGED NORMALS	FY2015	3/5/2015
GHCND:USW00093817	EVANSVILLE REGIONAL AIRPORT IN US	20150306	-5	-177	(0.5)	(17.7)	31	0	49	2015	03	06	LAGGED & CALENDAR	LAGGED PERIOD	10YR LAGGED NORMALS	FY2015	3/6/2015
GHCND:USW00093817	EVANSVILLE REGIONAL AIRPORT IN US	20150307	94	-38	9.4	(3.8)	49	25	28	2015	03	07	LAGGED & CALENDAR	LAGGED PERIOD	10YR LAGGED NORMALS	FY2015	3/7/2015
GHCND:USW00093817	EVANSVILLE REGIONAL AIRPORT IN US	20150308	106	-16	10.6	(1.6)	51	29	25	2015	03	08	LAGGED & CALENDAR	LAGGED PERIOD	10YR LAGGED NORMALS	FY2015	3/8/2015
GHCND:USW00093817	EVANSVILLE REGIONAL AIRPORT IN US	20150309	100	22	10.0	2.2	50	36	22	2015	03	09	LAGGED & CALENDAR	LAGGED PERIOD	10YR LAGGED NORMALS	FY2015	3/9/2015
GHCND:USW00093817	EVANSVILLE REGIONAL AIRPORT IN US	20150310	122	72	12.2	7.2	54	45	15	2015	03	10	LAGGED & CALENDAR	LAGGED PERIOD	10YR LAGGED NORMALS	FY2015	3/10/2015
GHCND:USW00093817	EVANSVILLE REGIONAL AIRPORT IN US	20150311	172	61	17.2	6.1	63	43	12	2015	03	11	LAGGED & CALENDAR	LAGGED PERIOD	10YR LAGGED NORMALS	FY2015	3/11/2015
GHCND:USW00093817	EVANSVILLE REGIONAL AIRPORT IN US	20150312	194	50	19.4	5.0	67	41	11	2015	03	12	LAGGED & CALENDAR	LAGGED PERIOD	10YR LAGGED NORMALS	FY2015	3/12/2015
GHCND:USW00093817	EVANSVILLE REGIONAL AIRPORT IN US	20150313	139	100	13.9	10.0	57	50	11	2015	03	13	LAGGED & CALENDAR	LAGGED PERIOD	10YR LAGGED NORMALS	FY2015	3/13/2015
GHCND:USW00093817	EVANSVILLE REGIONAL AIRPORT IN US	20150314	178	72	17.8	7.2	64	45	10	2015	03	14	LAGGED & CALENDAR	LAGGED PERIOD	10YR LAGGED NORMALS	FY2015	3/14/2015
GHCND:USW00093817	EVANSVILLE REGIONAL AIRPORT IN US	20150315	183	28	18.3	2.8	65	37	14	2015	03	15	LAGGED & CALENDAR	LAGGED PERIOD	10YR LAGGED NORMALS	FY2015	3/15/2015
GHCND:USW00093817	EVANSVILLE REGIONAL AIRPORT IN US	20150316	239	72	23.9	7.2	75	45	5	2015	03	16	LAGGED & CALENDAR	LAGGED PERIOD	10YR LAGGED NORMALS	FY2015	3/16/2015
GHCND:USW00093817	EVANSVILLE REGIONAL AIRPORT IN US	20150317	161	39	16.1	3.9	61	39	15	2015	03	17	LAGGED & CALENDAR	LAGGED PERIOD	10YR LAGGED NORMALS	FY2015	3/17/2015
GHCND:USW00093817	EVANSVILLE REGIONAL AIRPORT IN US	20150318	100	17	10.0	1.7	50	35	22	2015	03	18	LAGGED & CALENDAR	LAGGED PERIOD	10YR LAGGED NORMALS	FY2015	3/18/2015
GHCND:USW00093817	EVANSVILLE REGIONAL AIRPORT IN US	20150319	94	50	9.4	5.0	49	41	20	2015	03	19	LAGGED & CALENDAR	LAGGED PERIOD	10YR LAGGED NORMALS	FY2015	3/19/2015
GHCND:USW00093817	EVANSVILLE REGIONAL AIRPORT IN US	20150320	106	56	10.6	5.6	51	42	18	2015	03	20	LAGGED & CALENDAR	LAGGED PERIOD	10YR LAGGED NORMALS	FY2015	3/20/2015
GHCND:USW00093817	EVANSVILLE REGIONAL AIRPORT IN US	20150321	211	44	21.1	4.4	70	40	10	2015	03	21	LAGGED & CALENDAR	LAGGED PERIOD	10YR LAGGED NORMALS	FY2015	3/21/2015
GHCND:USW00093817	EVANSVILLE REGIONAL AIRPORT IN US	20150322	183	61	18.3	6.1	65	43	11	2015	03	22	LAGGED & CALENDAR	LAGGED PERIOD	10YR LAGGED NORMALS	FY2015	3/22/2015
GHCND:USW00093817	EVANSVILLE REGIONAL AIRPORT IN US	20150323	189	28	18.9	2.8	66	37	13	2015	03	23	LAGGED & CALENDAR	LAGGED PERIOD	10YR LAGGED NORMALS	FY2015	3/23/2015
GHCND:USW00093817	EVANSVILLE REGIONAL AIRPORT IN US	20150324	117	22	11.7	2.2	53	36	20	2015	03	24	LAGGED & CALENDAR	LAGGED PERIOD	10YR LAGGED NORMALS	FY2015	3/24/2015
GHCND:USW00093817	EVANSVILLE REGIONAL AIRPORT IN US	20150325	194	106	19.4	10.6	67	51	6	2015	03	25	LAGGED & CALENDAR	LAGGED PERIOD	10YR LAGGED NORMALS	FY2015	3/25/2015
GHCND:USW00093817	EVANSVILLE REGIONAL AIRPORT IN US	20150326	111	17	11.1	1.7	52	35	21	2015	03	26	LAGGED & CALENDAR	LAGGED PERIOD	10YR LAGGED NORMALS	FY2015	3/26/2015
GHCND:USW00093817	EVANSVILLE REGIONAL AIRPORT IN US	20150327	61	-10	6.1	(1.0)	43	30	28	2015	03	27	LAGGED & CALENDAR	LAGGED PERIOD	10YR LAGGED NORMALS	FY2015	3/27/2015
GHCND:USW00093817	EVANSVILLE REGIONAL AIRPORT IN US	20150328	67	-38	6.7	(3.8)	44	25	30	2015	03	28	LAGGED & CALENDAR	LAGGED PERIOD	10YR LAGGED NORMALS	FY2015	3/28/2015
GHCND:USW00093817	EVANSVILLE REGIONAL AIRPORT IN US	20150329	167	-27	16.7	(2.7)	62	27	20	2015	03	29	LAGGED & CALENDAR	LAGGED PERIOD	10YR LAGGED NORMALS	FY2015	3/29/2015
GHCND:USW00093817	EVANSVILLE REGIONAL AIRPORT IN US	20150330	183	67	18.3	6.7	65	44	10	2015	03	30	LAGGED & CALENDAR	LAGGED PERIOD	10YR LAGGED NORMALS	FY2015	3/30/2015
GHCND:USW00093817	EVANSVILLE REGIONAL AIRPORT IN US	20150331	228	78	22.8	7.8	73	46	5	2015	03	31	LAGGED & CALENDAR	LAGGED PERIOD	10YR LAGGED NORMALS	FY2015	3/31/2015
GHCND:USW00093817	EVANSVILLE REGIONAL AIRPORT IN US	20150401	228	50	22.8	5.0	73	41	8	2015	04	01	LAGGED & CALENDAR	LAGGED PERIOD	10YR LAGGED NORMALS	FY2015	4/1/2015
GHCND:USW00093817	EVANSVILLE REGIONAL AIRPORT IN US	20150402	233	144	23.3	14.4	74	58	0	2015	04	02	LAGGED & CALENDAR	LAGGED PERIOD	10YR LAGGED NORMALS	FY2015	4/2/2015
GHCND:USW00093817	EVANSVILLE REGIONAL AIRPORT IN US	20150403	206	67	20.6	6.7	69	44	8	2015	04	03	LAGGED & CALENDAR	LAGGED PERIOD	10YR LAGGED NORMALS	FY2015	4/3/2015
GHCND:USW00093817	EVANSVILLE REGIONAL AIRPORT IN US	20150404	139	33	13.9	3.3	57	38	17	2015	04	04	LAGGED & CALENDAR	LAGGED PERIOD	10YR LAGGED NORMALS	FY2015	4/4/2015
GHCND:USW00093817	EVANSVILLE REGIONAL AIRPORT IN US	20150405	183	17	18.3	1.7	65	35	15	2015	04	05	LAGGED & CALENDAR	LAGGED PERIOD	10YR LAGGED NORMALS	FY2015	4/5/2015
GHCND:USW00093817	EVANSVILLE REGIONAL AIRPORT IN US	20150406	183	111	18.3	11.1	65	52	6	2015	04	06	LAGGED & CALENDAR	LAGGED PERIOD	10YR LAGGED NORMALS	FY2015	4/6/2015
GHCND:USW00093817	EVANSVILLE REGIONAL AIRPORT IN US	20150407	239	156	23.9	15.6	75	60	0	2015	04	07	LAGGED & CALENDAR	LAGGED PERIOD	10YR LAGGED NORMALS	FY2015	4/7/2015
GHCND:USW00093817	EVANSVILLE REGIONAL AIRPORT IN US	20150408	261	167	26.1	16.7	79	62	0	2015	04	08	LAGGED & CALENDAR	LAGGED PERIOD	10YR LAGGED NORMALS	FY2015	4/8/2015
GHCND:USW00093817	EVANSVILLE REGIONAL AIRPORT IN US	20150409	272	172	27.2	17.2	81	63	0	2015	04	09	LAGGED & CALENDAR	LAGGED PERIOD	10YR LAGGED NORMALS	FY2015	4/9/2015

GHCND:USW00093817	EVANSVILLE REGIONAL AIRPORT IN US	20150410	194	94	19.4	9.4	67	49	7	2015	04	10	LAGGED & CALENDAR	LAGGED PERIOD	10YR LAGGED NORMALS	FY2015	4/10/2015
GHCND:USW00093817	EVANSVILLE REGIONAL AIRPORT IN US	20150411	194	56	19.4	5.6	67	42	10	2015	04	11	LAGGED & CALENDAR	LAGGED PERIOD	10YR LAGGED NORMALS	FY2015	4/11/2015
GHCND:USW00093817	EVANSVILLE REGIONAL AIRPORT IN US	20150412	244	72	24.4	7.2	76	45	4	2015	04	12	LAGGED & CALENDAR	LAGGED PERIOD	10YR LAGGED NORMALS	FY2015	4/12/2015
GHCND:USW00093817	EVANSVILLE REGIONAL AIRPORT IN US	20150413	250	156	25.0	15.6	77	60	0	2015	04	13	LAGGED & CALENDAR	LAGGED PERIOD	10YR LAGGED NORMALS	FY2015	4/13/2015
GHCND:USW00093817	EVANSVILLE REGIONAL AIRPORT IN US	20150414	206	111	20.6	11.1	69	52	4	2015	04	14	LAGGED & CALENDAR	LAGGED PERIOD	10YR LAGGED NORMALS	FY2015	4/14/2015
GHCND:USW00093817	EVANSVILLE REGIONAL AIRPORT IN US	20150415	200	128	20.0	12.8	68	55	3	2015	04	15	LAGGED & CALENDAR	LAGGED PERIOD	10YR LAGGED NORMALS	FY2015	4/15/2015
GHCND:USW00093817	EVANSVILLE REGIONAL AIRPORT IN US	20150416	239	128	23.9	12.8	75	55	0	2015	04	16	LAGGED & CALENDAR	LAGGED PERIOD	10YR LAGGED NORMALS	FY2015	4/16/2015
GHCND:USW00093817	EVANSVILLE REGIONAL AIRPORT IN US	20150417	250	156	25.0	15.6	77	60	0	2015	04	17	LAGGED & CALENDAR	LAGGED PERIOD	10YR LAGGED NORMALS	FY2015	4/17/2015
GHCND:USW00093817	EVANSVILLE REGIONAL AIRPORT IN US	20150418	267	128	26.7	12.8	80	55	0	2015	04	18	LAGGED & CALENDAR	LAGGED PERIOD	10YR LAGGED NORMALS	FY2015	4/18/2015
GHCND:USW00093817	EVANSVILLE REGIONAL AIRPORT IN US	20150419	206	150	20.6	15.0	69	59	1	2015	04	19	LAGGED & CALENDAR	LAGGED PERIOD	10YR LAGGED NORMALS	FY2015	4/19/2015
GHCND:USW00093817	EVANSVILLE REGIONAL AIRPORT IN US	20150420	167	78	16.7	7.8	62	46	11	2015	04	20	LAGGED & CALENDAR	LAGGED PERIOD	10YR LAGGED NORMALS	FY2015	4/20/2015
GHCND:USW00093817	EVANSVILLE REGIONAL AIRPORT IN US	20150421	189	61	18.9	6.1	66	43	10	2015	04	21	LAGGED & CALENDAR	LAGGED PERIOD	10YR LAGGED NORMALS	FY2015	4/21/2015
GHCND:USW00093817	EVANSVILLE REGIONAL AIRPORT IN US	20150422	144	39	14.4	3.9	58	39	16	2015	04	22	LAGGED & CALENDAR	LAGGED PERIOD	10YR LAGGED NORMALS	FY2015	4/22/2015
GHCND:USW00093817	EVANSVILLE REGIONAL AIRPORT IN US	20150423	172	28	17.2	2.8	63	37	15	2015	04	23	LAGGED & CALENDAR	LAGGED PERIOD	10YR LAGGED NORMALS	FY2015	4/23/2015
GHCND:USW00093817	EVANSVILLE REGIONAL AIRPORT IN US	20150424	172	22	17.2	2.2	63	36	15	2015	04	24	LAGGED & CALENDAR	LAGGED PERIOD	10YR LAGGED NORMALS	FY2015	4/24/2015
GHCND:USW00093817	EVANSVILLE REGIONAL AIRPORT IN US	20150425	233	100	23.3	10.0	74	50	3	2015	04	25	LAGGED & CALENDAR	LAGGED PERIOD	10YR LAGGED NORMALS	FY2015	4/25/2015
GHCND:USW00093817	EVANSVILLE REGIONAL AIRPORT IN US	20150426	178	89	17.8	8.9	64	48	9	2015	04	26	LAGGED & CALENDAR	LAGGED PERIOD	10YR LAGGED NORMALS	FY2015	4/26/2015
GHCND:USW00093817	EVANSVILLE REGIONAL AIRPORT IN US	20150427	189	61	18.9	6.1	66	43	10	2015	04	27	LAGGED & CALENDAR	LAGGED PERIOD	10YR LAGGED NORMALS	FY2015	4/27/2015
GHCND:USW00093817	EVANSVILLE REGIONAL AIRPORT IN US	20150428	194	61	19.4	6.1	67	43	10	2015	04	28	LAGGED & CALENDAR	LAGGED PERIOD	10YR LAGGED NORMALS	FY2015	4/28/2015
GHCND:USW00093817	EVANSVILLE REGIONAL AIRPORT IN US	20150429	217	67	21.7	6.7	71	44	7	2015	04	29	LAGGED & CALENDAR	LAGGED PERIOD	10YR LAGGED NORMALS	FY2015	4/29/2015
GHCND:USW00093817	EVANSVILLE REGIONAL AIRPORT IN US	20150430	200	83	20.0	8.3	68	47	7	2015	04	30	LAGGED & CALENDAR	LAGGED PERIOD	10YR LAGGED NORMALS	FY2015	4/30/2015
GHCND:USW00093817	EVANSVILLE REGIONAL AIRPORT IN US	20150501	222	56	22.2	5.6	72	42	8	2015	05	01	LAGGED & CALENDAR	LAGGED PERIOD	10YR LAGGED NORMALS	FY2015	5/1/2015
GHCND:USW00093817	EVANSVILLE REGIONAL AIRPORT IN US	20150502	233	83	23.3	8.3	74	47	4	2015	05	02	LAGGED & CALENDAR	LAGGED PERIOD	10YR LAGGED NORMALS	FY2015	5/2/2015
GHCND:USW00093817	EVANSVILLE REGIONAL AIRPORT IN US	20150503	267	117	26.7	11.7	80	53	0	2015	05	03	LAGGED & CALENDAR	LAGGED PERIOD	10YR LAGGED NORMALS	FY2015	5/3/2015
GHCND:USW00093817	EVANSVILLE REGIONAL AIRPORT IN US	20150504	294	150	29.4	15.0	85	59	0	2015	05	04	LAGGED & CALENDAR	LAGGED PERIOD	10YR LAGGED NORMALS	FY2015	5/4/2015
GHCND:USW00093817	EVANSVILLE REGIONAL AIRPORT IN US	20150505	294	150	29.4	15.0	85	59	0	2015	05	05	LAGGED & CALENDAR	LAGGED PERIOD	10YR LAGGED NORMALS	FY2015	5/5/2015
GHCND:USW00093817	EVANSVILLE REGIONAL AIRPORT IN US	20150506	300	139	30.0	13.9	86	57	0	2015	05	06	LAGGED & CALENDAR	LAGGED PERIOD	10YR LAGGED NORMALS	FY2015	5/6/2015
GHCND:USW00093817	EVANSVILLE REGIONAL AIRPORT IN US	20150507	306	144	30.6	14.4	87	58	0	2015	05	07	LAGGED & CALENDAR	LAGGED PERIOD	10YR LAGGED NORMALS	FY2015	5/7/2015
GHCND:USW00093817	EVANSVILLE REGIONAL AIRPORT IN US	20150508	311	172	31.1	17.2	88	63	0	2015	05	08	LAGGED & CALENDAR	LAGGED PERIOD	10YR LAGGED NORMALS	FY2015	5/8/2015
GHCND:USW00093817	EVANSVILLE REGIONAL AIRPORT IN US	20150509	272	189	27.2	18.9	81	66	0	2015	05	09	LAGGED & CALENDAR	LAGGED PERIOD	10YR LAGGED NORMALS	FY2015	5/9/2015
GHCND:USW00093817	EVANSVILLE REGIONAL AIRPORT IN US	20150510	300	189	30.0	18.9	86	66	0	2015	05	10	LAGGED & CALENDAR	LAGGED PERIOD	10YR LAGGED NORMALS	FY2015	5/10/2015
GHCND:USW00093817	EVANSVILLE REGIONAL AIRPORT IN US	20150511	256	188	25.6	18.8	78	65	0	2015	05	11	LAGGED & CALENDAR	LAGGED PERIOD	10YR LAGGED NORMALS	FY2015	5/11/2015
GHCND:USW00093817	EVANSVILLE REGIONAL AIRPORT IN US	20150512	206	111	20.6	11.1	69	52	4	2015	05	12	LAGGED & CALENDAR	LAGGED PERIOD	10YR LAGGED NORMALS	FY2015	5/12/2015
GHCND:USW00093817	EVANSVILLE REGIONAL AIRPORT IN US	20150513	217	89	21.7	8.9	71	48	5	2015	05	13	LAGGED & CALENDAR	LAGGED PERIOD	10YR LAGGED NORMALS	FY2015	5/13/2015
GHCND:USW00093817	EVANSVILLE REGIONAL AIRPORT IN US	20150514	239	117	23.9	11.7	75	53	1	2015	05	14	LAGGED & CALENDAR	LAGGED PERIOD	10YR LAGGED NORMALS	FY2015	5/14/2015
GHCND:USW00093817	EVANSVILLE REGIONAL AIRPORT IN US	20150515	300	156	30.0	15.6	86	60	0	2015	05	15	LAGGED & CALENDAR	LAGGED PERIOD	10YR LAGGED NORMALS	FY2015	5/15/2015
GHCND:USW00093817	EVANSVILLE REGIONAL AIRPORT IN US	20150516	233	194	23.3	19.4	74	67	0	2015	05	16	LAGGED & CALENDAR	LAGGED PERIOD	10YR LAGGED NORMALS	FY2015	5/16/2015
GHCND:USW00093817	EVANSVILLE REGIONAL AIRPORT IN US	20150517	261	194	26.1	19.4	79	67	0	2015	05	17	LAGGED & CALENDAR	LAGGED PERIOD	10YR LAGGED NORMALS	FY2015	5/17/2015
GHCND:USW00093817	EVANSVILLE REGIONAL AIRPORT IN US	20150518	256	194	25.6	19.4	78	67	0	2015	05	18	LAGGED & CALENDAR	LAGGED PERIOD	10YR LAGGED NORMALS	FY2015	5/18/2015
GHCND:USW00093817	EVANSVILLE REGIONAL AIRPORT IN US	20150519	206	128	20.6	12.8	69	55	3	2015	05	19	LAGGED & CALENDAR	LAGGED PERIOD	10YR LAGGED NORMALS	FY2015	5/19/2015
GHCND:USW00093817	EVANSVILLE REGIONAL AIRPORT IN US	20150520	156	100	15.6	10.0	60	50	10	2015	05	20	LAGGED & CALENDAR	LAGGED PERIOD	10YR LAGGED NORMALS	FY2015	5/20/2015
GHCND:USW00093817	EVANSVILLE REGIONAL AIRPORT IN US	20150521	156	78	15.6	7.8	60	46	12	2015	05	21	LAGGED & CALENDAR	LAGGED PERIOD	10YR LAGGED NORMALS	FY2015	5/21/2015
GHCND:USW00093817	EVANSVILLE REGIONAL AIRPORT IN US	20150522	239	72	23.9	7.2	75	45	5	2015	05	22	LAGGED & CALENDAR	LAGGED PERIOD	10YR LAGGED NORMALS	FY2015	5/22/2015
GHCND:USW00093817	EVANSVILLE REGIONAL AIRPORT IN US	20150523	261	144	26.1	14.4	79	58	0	2015	05	23	LAGGED & CALENDAR	LAGGED PERIOD	10YR LAGGED NORMALS	FY2015	5/23/2015
GHCND:USW00093817	EVANSVILLE REGIONAL AIRPORT IN US	20150524	289	150	28.9	15.0	84	59	0	2015	05	24	LAGGED & CALENDAR	LAGGED PERIOD	10YR LAGGED NORMALS	FY2015	5/24/2015
GHCND:USW00093817	EVANSVILLE REGIONAL AIRPORT IN US	20150525	244	200	24.4	20.0	76	68	0	2015	05	25	LAGGED & CALENDAR	LAGGED PERIOD	10YR LAGGED NORMALS	FY2015	5/25/2015
GHCND:USW00093817	EVANSVILLE REGIONAL AIRPORT IN US	20150526	272	189	27.2	18.9	81	66	0	2015	05	26	LAGGED & CALENDAR	LAGGED PERIOD	10YR LAGGED NORMALS	FY2015	5/26/2015
GHCND:USW00093817	EVANSVILLE REGIONAL AIRPORT IN US	20150527	267	167	26.7	16.7	80	62	0	2015	05	27	LAGGED & CALENDAR	LAGGED PERIOD	10YR LAGGED NORMALS	FY2015	5/27/2015
GHCND:USW00093817	EVANSVILLE REGIONAL AIRPORT IN US	20150528	289	172	28.9	17.2	84	63	0	2015	05	28	LAGGED & CALENDAR	LAGGED PERIOD	10YR LAGGED NORMALS	FY2015	5/28/2015
GHCND:USW00093817	EVANSVILLE REGIONAL AIRPORT IN US	20150529	283	189	28.3	18.9	83	66	0	2015	05	29	LAGGED & CALENDAR	LAGGED PERIOD	10YR LAGGED NORMALS	FY2015	5/29/2015
GHCND:USW00093817	EVANSVILLE REGIONAL AIRPORT IN US	20150530	294	206	29.4	20.6	85	69	0	2015	05	30	LAGGED & CALENDAR	LAGGED PERIOD	10YR LAGGED NORMALS	FY2015	5/30/2015
GHCND:USW00093817	EVANSVILLE REGIONAL AIRPORT IN US	20150531	206	128	20.6	12.8	69	55	3	2015	05	31	LAGGED & CALENDAR	LAGGED PERIOD	10YR LAGGED NORMALS	FY2015	5/31/2015
GHCND:USW00093817	EVANSVILLE REGIONAL AIRPORT IN US	20150601	183	144	18.3	14.4	65	58	3	2015	06	01	LAGGED & CALENDAR	LAGGED PERIOD	10YR LAGGED NORMALS	FY2015	6/1/2015
GHCND:USW00093817	EVANSVILLE REGIONAL AIRPORT IN US	20150602	194	133	19.4	13.3	67	56	3	2015	06	02	LAGGED & CALENDAR	LAGGED PERIOD	10YR LAGGED NORMALS	FY2015	6/2/2015
GHCND:USW00093817	EVANSVILLE REGIONAL AIRPORT IN US	20150603	233	117	23.3	11.7	74	53	1	2015	06	03	LAGGED & CALENDAR	LAGGED PERIOD	10YR LAGGED NORMALS	FY2015	6/3/2015
GHCND:USW00093817	EVANSVILLE REGIONAL AIRPORT IN US	20150604	283	117	28.3	11.7	83	53	0	2015	06	04	LAGGED & CALENDAR	LAGGED PERIOD	10YR LAGGED NORMALS	FY2015	6/4/2015
GHCND:USW00093817	EVANSVILLE REGIONAL AIRPORT IN US	20150605	306	167	30.6	16.7	87	62	0	2015	06	05	LAGGED & CALENDAR	LAGGED PERIOD	10YR LAGGED NORMALS	FY2015	6/5/2015
GHCND:USW00093817	EVANSVILLE REGIONAL AIRPORT IN US	20150606	306	189	30.6	18.9	87	66	0	2015	06	06	LAGGED & CALENDAR	LAGGED PERIOD	10YR LAGGED NORMALS	FY2015	6/6/2015
GHCND:USW00093817	EVANSVILLE REGIONAL AIRPORT IN US	20150607	333	189	33.3	18.9	92	66	0	2015	06	07	LAGGED & CALENDAR	LAGGED PERIOD	10YR LAGGED NORMALS	FY2015	6/7/2015
GHCND:USW00093817	EVANSVILLE REGIONAL AIRPORT IN US	20150608	267	194	26.7	19.4	80	67	0	2015	06	08	LAGGED & CALENDAR	LAGGED PERIOD	10YR LAGGED NORMALS	FY2015	6/8/2015
GHCND:USW00093817	EVANSVILLE REGIONAL AIRPORT IN US	20150609	322	189	32.2	18.9	90	66	0	2015	06	09	LAGGED & CALENDAR	LAGGED PERIOD	10YR LAGGED NORMALS	FY2015	6/9/2015
GHCND:USW00093817	EVANSVILLE REGIONAL AIRPORT IN US	20150610	328	178	32.8	17.8	91	64	0	2015	06	10	LAGGED & CALENDAR	LAGGED PERIOD	10YR LAGGED NORMALS	FY2015	6/10/2015
GHCND:USW00093817	EVANSVILLE REGIONAL AIRPORT IN US	20150611	339	200	33.9	20.0	93	68	0	2015	06	11	LAGGED & CALENDAR	LAGGED PERIOD	10YR LAGGED NORMALS	FY2015	6/11/2015
GHCND:USW00093817	EVANSVILLE REGIONAL AIRPORT IN US	20150612	339	239	33.9	23.9	93	75	0	2015	06	12	LAGGED & CALENDAR	LAGGED PERIOD	10YR LAGGED NORMALS	FY2015	6/12/2015
GHCND:USW00093817	EVANSVILLE REGIONAL AIRPORT IN US	20150613	317	239	31.7	23.9	89	75	0	2015	06	13	LAGGED & CALENDAR	LAGGED PERIOD	10YR LAGGED NORMALS	FY2015	6/13/2015
GHCND:USW00093817	EVANSVILLE REGIONAL AIRPORT IN US	20150614	317	228	31.7	22.8	89	73	0	2015	06	14	LAGGED & CALENDAR	LAGGED PERIOD	10YR LAGGED NORMALS	FY2015	6/14/2015
GHCND:USW00093817	EVANSVILLE REGIONAL AIRPORT IN US	20150615	322	222	32.2	22.2	90	72	0	2015	06	15	LAGGED & CALENDAR	LAGGED PERIOD	10YR LAGGED NORMALS	FY2015	6/15/2015
GHCND:USW00093817	EVANSVILLE REGIONAL AIRPORT IN US	20150616	317	239	31.7	23.9	89	75	0	2015	06	16	LAGGED & CALENDAR	LAGGED PERIOD	10YR LAGGED NORMALS	FY2015	6/16/2015
GHCND:USW00093817	EVANSVILLE REGIONAL AIRPORT IN US	20150617	306	222	30.6	22.2	87	72	0	2015	06	17	LAGGED & CALENDAR	LAGGED PERIOD	10YR LAGGED NORMALS	FY2015	6/17/2015
GHCND:USW00093817	EVANSVILLE REGIONAL AIRPORT IN US	20150618	317	228	31.7	22.8	89	73	0	2015	06	18	LAGGED & CALENDAR	LAGGED PERIOD	10YR LAGGED NORMALS	FY2015	6/18/2015
GHCND:USW00093817	EVANSVILLE REGIONAL AIRPORT IN US	20150619	289	217	28.9	21.7	84	71	0	2015	06	19	LAGGED & CALENDAR	LAGGED PERIOD	10YR LAGGED NORMALS	FY2015	6/19/2015
GHCND:USW00093817	EVANSVILLE REGIONAL AIRPORT IN US	20150620	283	222	28.3	22.2	83	72	0	2015	06	20	LAGGED & CALENDAR	LAGGED PERIOD	10YR LAGGED NORMALS	FY2015	6/20/2015
GHCND:USW00093817	EVANSVILLE REGIONAL AIRPORT IN US	20150621	328	217	32.8	21.7	91	71	0	2015	06	21	LAGGED & CALENDAR	LAGGED PERIOD	10YR LAGGED NORMALS	FY2015	6/21/2015
GHCND:USW00093817	EVANSVILLE REGIONAL AIRPORT IN US	20150622	317	211	31.7	21.1	89	70	0	2015	06	22	LAGGED & CALENDAR	LAGGED PERIOD	10YR LAGGED NORMALS	FY2015	6/22/2015
GHCND:USW00093817	EVANSVILLE REGIONAL AIRPORT IN US	20150623	322	217	32.2	21.7	90	71	0	2015	06	23	LAGGED & CALENDAR	LAGGED PERIOD	10YR LAGGED NORMALS	FY2015	6/23/2015
GHCND:USW00093817	EVANSVILLE REGIONAL AIRPORT IN US	20150624	300	194	30.0	19.4	86	67	0	2015	06	24	LAGGED & CALENDAR	LAGGED PERIOD	10YR LAGGED NORMALS	FY2015	6/24/2015
GHCND:USW00093817	EVANSVILLE REGIONAL AIRPORT IN US	20150625	333	211	33.3	21.1	92	70	0	2015	06	25	LAGGED & CALENDAR	LAGGED PERIOD	10YR LAGGED NORMALS	FY2015	6/25/2015
GHCND:USW00093817	EVANSVILLE REGIONAL AIRPORT IN US	20150626	306	217	30.6	21.7	87	71	0	2015	06	26	LAGGED & CALENDAR	LAGGED PERIOD	10YR LAGGED NORMALS	FY2015	6/26/2015
GHCND:USW00093817	EVANSVILLE REGIONAL AIRPORT IN US	20150627	267	161	26.7	16.1	80	61	0	2015	06	27	LAGGED & CALENDAR	LAGGED PERIOD	10YR LAGGED NORMALS	FY2015	6/27/2015
GHCND:USW00093817	EVANSVILLE REGIONAL AIRPORT IN US	20150628	272	139	27.2	13.9	81	57	0	2015	06	28	LAGGED & CALENDAR	LAGGED PERIOD	10YR LAGGED NORMALS	FY2015	6/28/2015
GHCND:USW00093817	EVANSVILLE REGIONAL AIRPORT IN US	20150629	283	194	28.3	19.4	83	67	0	2015	06	29	LAGGED & CALENDAR	LAGGED PERIOD	10YR LAGGED NORMALS	FY2015	6/29/2015
GHCND:USW00093817	EVANSVILLE REGIONAL AIRPORT IN US	20150630	289	200	28.9	20.0	84	68	0	2015	06	30	LAGGED & CALENDAR	LAGGED PERIOD	10YR LAGGED NORMALS	FY2015	6/30/2015
GHCND:USW00093817	EVANSVILLE REGIONAL AIRPORT IN US	20150701	283	200	28.3	20.0	83	68	0	2015	07	01	LAGGED & CALENDAR	LAGGED PERIOD	10YR LAGGED NORMALS	FY2015	7/1/2015
GHCND:USW00093817	EVANSVILLE REGIONAL AIRPORT IN US	20150702	278	211	27.8	21.1	82	70	0	2015	07	02	LAGGED & CALENDAR	LAGGED PERIOD	10YR LAGGED NORMALS	FY2015	7/2/2015
GHCND:USW00093817	EVANSVILLE REGIONAL AIRPORT IN US	20150703	283	206	28.3	20.6	83	69	0	2015	07	03	LAGGED & CALENDAR	LAGGED PERIOD	10YR LAGGED NORMALS	FY2015	7/3/2015
GHCND:USW00093817	EVANSVILLE REGIONAL AIRPORT IN US	20150704	283	189	28.3	18.9	83	66	0	2015	07	04	LAGGED & CALENDAR	LAGGED PERIOD	10YR LAGGED NORMALS	FY2015	7/4/2015
GHCND:USW00093817	EVANSVILLE REGIONAL AIRPORT IN US	20150705	294	211	29.4	21.1	85	70	0	2015	07	05	LAGGED & CALENDAR	LAGGED PERIOD	10YR LAGGED NORMALS	FY2015	7/5/2015
GHCND:USW00093817	EVANSVILLE REGIONAL AIRPORT IN US	20150706	306	200	30.6	20.0	87	68	0	2015	07	06	LAGGED & CALENDAR	LAGGED PERIOD	10YR LAGGED NORMALS	FY2015	7/6/2015
GHCND:USW00093817	EVANSVILLE REGIONAL AIRPORT IN US	20150707	261	200	26.1	20.0	79	68	0	2015	07	07	LAGGED & CALENDAR	LAGGED PERIOD	10YR LAGGED NORMALS	FY2015	7/7/2015
GHCND:USW00093817	EVANSVILLE REGIONAL AIRPORT IN US	20150708	289	167	28.9	16.7	84	62	0	2015	07	08	LAGGED & CALENDAR	LAGGED PERIOD	10YR LAGGED NORMALS	FY2015	7/8/2015
GHCND:USW00093817	EVANSVILLE REGIONAL AIRPORT IN US	20150709	278	211	27.8	21.1	82	70	0	2015	07	09	LAGGED & CALENDAR	LAGGED PERIOD	10YR LAGGED NORMALS	FY2015	7/9/2015
GHCND:USW00093817	EVANSVILLE REGIONAL AIRPORT IN US	20150710	278	200	27.8	20.0	82	68	0	2015	07	10	LAGGED & CALENDAR	LAGGED PERIOD	10YR LAGGED NORMALS	FY2015	7/10/2015
GHCND:USW00093817	EVANSVILLE REGIONAL AIRPORT IN US	20150711	311	200	31.1	20.0	88	68	0	2015	07	11	LAGGED & CALENDAR	LAGGED PERIOD	10YR LAGGED NORMALS	FY2015	7/11/2015
GHCND:USW00093817	EVANSVILLE REGIONAL AIRPORT IN US	20150712	333	250	33.3	25.0	92	77	0	2015	07	12	LAGGED & CALENDAR	LAGGED PERIOD	10YR LAGGED NORMALS	FY2015	7/12/2015
GHCND:USW00093817	EVANSVILLE REGIONAL AIRPORT IN US	20150713	344	239	34.4	23.9	94	75	0	2015	07	13	LAGGED & CALENDAR	LAGGED PERIOD	10YR LAGGED NORMALS	FY2015	7/13/2015
GHCND:USW00093817	EVANSVILLE REGIONAL AIRPORT IN US	20150714	344	250	34.4	25.0	94	77	0	2015	07	14	LAGGED & CALENDAR	LAGGED PERIOD	10YR LAGGED NORMALS	FY2015	7/14/2015
GHCND:USW00093817	EVANSVILLE REGIONAL AIRPORT IN US	20150715	294	206	29.4	20.6	85	69	0	2015	07	15	LAGGED & CALENDAR	LAGGED PERIOD	10YR LAGGED NORMALS	FY2015	7/15/2015

GHCND:USW00093817	EVANSVILLE REGIONAL AIRPORT IN US	20150716	306	200	30.6	20.0	87	68	0	2015	07	16	LAGGED & CALENDAR	LAGGED PERIOD	10YR LAGGED NORMALS	FY2015	7/16/2015
GHCND:USW00093817	EVANSVILLE REGIONAL AIRPORT IN US	20150717	339	239	33.9	23.9	93	75	0	2015	07	17	LAGGED & CALENDAR	LAGGED PERIOD	10YR LAGGED NORMALS	FY2015	7/17/2015
GHCND:USW00093817	EVANSVILLE REGIONAL AIRPORT IN US	20150718	350	239	35.0	23.9	95	75	0	2015	07	18	LAGGED & CALENDAR	LAGGED PERIOD	10YR LAGGED NORMALS	FY2015	7/18/2015
GHCND:USW00093817	EVANSVILLE REGIONAL AIRPORT IN US	20150719	344	228	34.4	22.8	94	73	0	2015	07	19	LAGGED & CALENDAR	LAGGED PERIOD	10YR LAGGED NORMALS	FY2015	7/19/2015
GHCND:USW00093817	EVANSVILLE REGIONAL AIRPORT IN US	20150720	294	228	29.4	22.8	85	73	0	2015	07	20	LAGGED & CALENDAR	LAGGED PERIOD	10YR LAGGED NORMALS	FY2015	7/20/2015
GHCND:USW00093817	EVANSVILLE REGIONAL AIRPORT IN US	20150721	311	222	31.1	22.2	88	72	0	2015	07	21	LAGGED & CALENDAR	LAGGED PERIOD	10YR LAGGED NORMALS	FY2015	7/21/2015
GHCND:USW00093817	EVANSVILLE REGIONAL AIRPORT IN US	20150722	300	183	30.0	18.3	86	65	0	2015	07	22	LAGGED & CALENDAR	LAGGED PERIOD	10YR LAGGED NORMALS	FY2015	7/22/2015
GHCND:USW00093817	EVANSVILLE REGIONAL AIRPORT IN US	20150723	306	217	30.6	21.7	87	71	0	2015	07	23	LAGGED & CALENDAR	LAGGED PERIOD	10YR LAGGED NORMALS	FY2015	7/23/2015
GHCND:USW00093817	EVANSVILLE REGIONAL AIRPORT IN US	20150724	317	183	31.7	18.3	89	65	0	2015	07	24	LAGGED & CALENDAR	LAGGED PERIOD	10YR LAGGED NORMALS	FY2015	7/24/2015
GHCND:USW00093817	EVANSVILLE REGIONAL AIRPORT IN US	20150725	317	189	31.7	18.9	89	66	0	2015	07	25	LAGGED & CALENDAR	LAGGED PERIOD	10YR LAGGED NORMALS	FY2015	7/25/2015
GHCND:USW00093817	EVANSVILLE REGIONAL AIRPORT IN US	20150726	306	222	30.6	22.2	87	72	0	2015	07	26	LAGGED & CALENDAR	LAGGED PERIOD	10YR LAGGED NORMALS	FY2015	7/26/2015
GHCND:USW00093817	EVANSVILLE REGIONAL AIRPORT IN US	20150727	322	233	32.2	23.3	90	74	0	2015	07	27	LAGGED & CALENDAR	LAGGED PERIOD	10YR LAGGED NORMALS	FY2015	7/27/2015
GHCND:USW00093817	EVANSVILLE REGIONAL AIRPORT IN US	20150728	344	228	34.4	22.8	94	73	0	2015	07	28	LAGGED & CALENDAR	LAGGED PERIOD	10YR LAGGED NORMALS	FY2015	7/28/2015
GHCND:USW00093817	EVANSVILLE REGIONAL AIRPORT IN US	20150729	350	239	35.0	23.9	95	75	0	2015	07	29	LAGGED & CALENDAR	LAGGED PERIOD	10YR LAGGED NORMALS	FY2015	7/29/2015
GHCND:USW00093817	EVANSVILLE REGIONAL AIRPORT IN US	20150730	317	206	31.7	20.6	89	69	0	2015	07	30	LAGGED & CALENDAR	LAGGED PERIOD	10YR LAGGED NORMALS	FY2015	7/30/2015
GHCND:USW00093817	EVANSVILLE REGIONAL AIRPORT IN US	20150731	328	217	32.8	21.7	91	71	0	2015	07	31	LAGGED & CALENDAR	LAGGED PERIOD	10YR LAGGED NORMALS	FY2015	7/31/2015
GHCND:USW00093817	EVANSVILLE REGIONAL AIRPORT IN US	20150801	317	194	31.7	19.4	89	67	0	2015	08	01	LAGGED & CALENDAR	LAGGED PERIOD	10YR LAGGED NORMALS	FY2015	8/1/2015
GHCND:USW00093817	EVANSVILLE REGIONAL AIRPORT IN US	20150802	322	189	32.2	18.9	90	66	0	2015	08	02	LAGGED & CALENDAR	LAGGED PERIOD	10YR LAGGED NORMALS	FY2015	8/2/2015
GHCND:USW00093817	EVANSVILLE REGIONAL AIRPORT IN US	20150803	344	222	34.4	22.2	94	72	0	2015	08	03	LAGGED & CALENDAR	LAGGED PERIOD	10YR LAGGED NORMALS	FY2015	8/3/2015
GHCND:USW00093817	EVANSVILLE REGIONAL AIRPORT IN US	20150804	339	206	33.9	20.6	93	69	0	2015	08	04	LAGGED & CALENDAR	LAGGED PERIOD	10YR LAGGED NORMALS	FY2015	8/4/2015
GHCND:USW00093817	EVANSVILLE REGIONAL AIRPORT IN US	20150805	283	206	28.3	20.6	83	69	0	2015	08	05	LAGGED & CALENDAR	LAGGED PERIOD	10YR LAGGED NORMALS	FY2015	8/5/2015
GHCND:USW00093817	EVANSVILLE REGIONAL AIRPORT IN US	20150806	239	200	23.9	20.0	75	68	0	2015	08	06	LAGGED & CALENDAR	LAGGED PERIOD	10YR LAGGED NORMALS	FY2015	8/6/2015
GHCND:USW00093817	EVANSVILLE REGIONAL AIRPORT IN US	20150807	283	178	28.3	17.8	83	64	0	2015	08	07	LAGGED & CALENDAR	LAGGED PERIOD	10YR LAGGED NORMALS	FY2015	8/7/2015
GHCND:USW00093817	EVANSVILLE REGIONAL AIRPORT IN US	20150808	294	183	29.4	18.3	85	65	0	2015	08	08	LAGGED & CALENDAR	LAGGED PERIOD	10YR LAGGED NORMALS	FY2015	8/8/2015
GHCND:USW00093817	EVANSVILLE REGIONAL AIRPORT IN US	20150809	306	200	30.6	20.0	87	68	0	2015	08	09	LAGGED & CALENDAR	LAGGED PERIOD	10YR LAGGED NORMALS	FY2015	8/9/2015
GHCND:USW00093817	EVANSVILLE REGIONAL AIRPORT IN US	20150810	294	233	29.4	23.3	85	74	0	2015	08	10	LAGGED & CALENDAR	LAGGED PERIOD	10YR LAGGED NORMALS	FY2015	8/10/2015
GHCND:USW00093817	EVANSVILLE REGIONAL AIRPORT IN US	20150811	306	217	30.6	21.7	87	71	0	2015	08	11	LAGGED & CALENDAR	LAGGED PERIOD	10YR LAGGED NORMALS	FY2015	8/11/2015
GHCND:USW00093817	EVANSVILLE REGIONAL AIRPORT IN US	20150812	294	189	29.4	18.9	85	66	0	2015	08	12	LAGGED & CALENDAR	LAGGED PERIOD	10YR LAGGED NORMALS	FY2015	8/12/2015
GHCND:USW00093817	EVANSVILLE REGIONAL AIRPORT IN US	20150813	306	178	30.6	17.8	87	64	0	2015	08	13	LAGGED & CALENDAR	LAGGED PERIOD	10YR LAGGED NORMALS	FY2015	8/13/2015
GHCND:USW00093817	EVANSVILLE REGIONAL AIRPORT IN US	20150814	300	172	30.0	17.2	86	63	0	2015	08	14	LAGGED & CALENDAR	LAGGED PERIOD	10YR LAGGED NORMALS	FY2015	8/14/2015
GHCND:USW00093817	EVANSVILLE REGIONAL AIRPORT IN US	20150815	322	178	32.2	17.8	90	64	0	2015	08	15	LAGGED & CALENDAR	LAGGED PERIOD	10YR LAGGED NORMALS	FY2015	8/15/2015
GHCND:USW00093817	EVANSVILLE REGIONAL AIRPORT IN US	20150816	328	194	32.8	19.4	91	67	0	2015	08	16	LAGGED & CALENDAR			FY2015	8/16/2015
GHCND:USW00093817	EVANSVILLE REGIONAL AIRPORT IN US	20150817	289	211	28.9	21.1	84	70	0	2015	08	17	LAGGED & CALENDAR			FY2015	8/17/2015
GHCND:USW00093817	EVANSVILLE REGIONAL AIRPORT IN US	20150818	306	200	30.6	20.0	87	68	0	2015	08	18	LAGGED & CALENDAR			FY2015	8/18/2015
GHCND:USW00093817	EVANSVILLE REGIONAL AIRPORT IN US	20150819	256	183	25.6	18.3	78	65	0	2015	08	19	LAGGED & CALENDAR			FY2015	8/19/2015
GHCND:USW00093817	EVANSVILLE REGIONAL AIRPORT IN US	20150820	267	150	26.7	15.0	80	59	0	2015	08	20	LAGGED & CALENDAR			FY2015	8/20/2015
GHCND:USW00093817	EVANSVILLE REGIONAL AIRPORT IN US	20150821	272	139	27.2	13.9	81	57	0	2015	08	21	LAGGED & CALENDAR			FY2015	8/21/2015
GHCND:USW00093817	EVANSVILLE REGIONAL AIRPORT IN US	20150822	289	150	28.9	15.0	84	59	0	2015	08	22	LAGGED & CALENDAR			FY2015	8/22/2015
GHCND:USW00093817	EVANSVILLE REGIONAL AIRPORT IN US	20150823	306	194	30.6	19.4	87	67	0	2015	08	23	LAGGED & CALENDAR			FY2015	8/23/2015
GHCND:USW00093817	EVANSVILLE REGIONAL AIRPORT IN US	20150824	261	144	26.1	14.4	79	58	0	2015	08	24	LAGGED & CALENDAR			FY2015	8/24/2015
GHCND:USW00093817	EVANSVILLE REGIONAL AIRPORT IN US	20150825	250	128	25.0	12.8	77	55	0	2015	08	25	LAGGED & CALENDAR			FY2015	8/25/2015
GHCND:USW00093817	EVANSVILLE REGIONAL AIRPORT IN US	20150826	272	128	27.2	12.8	81	55	0	2015	08	26	LAGGED & CALENDAR			FY2015	8/26/2015
GHCND:USW00093817	EVANSVILLE REGIONAL AIRPORT IN US	20150827	283	139	28.3	13.9	83	57	0	2015	08	27	LAGGED & CALENDAR			FY2015	8/27/2015
GHCND:USW00093817	EVANSVILLE REGIONAL AIRPORT IN US	20150828	283	139	28.3	13.9	83	57	0	2015	08	28	LAGGED & CALENDAR			FY2015	8/28/2015
GHCND:USW00093817	EVANSVILLE REGIONAL AIRPORT IN US	20150829	300	194	30.0	19.4	86	67	0	2015	08	29	LAGGED & CALENDAR			FY2015	8/29/2015
GHCND:USW00093817	EVANSVILLE REGIONAL AIRPORT IN US	20150830	300	211	30.0	21.1	86	70	0	2015	08	30	LAGGED & CALENDAR			FY2015	8/30/2015
GHCND:USW00093817	EVANSVILLE REGIONAL AIRPORT IN US	20150831	311	189	31.1	18.9	88	66	0	2015	08	31	LAGGED & CALENDAR			FY2015	8/31/2015
GHCND:USW00003816	PADUCAH BARKLEY REGIONAL AIRPORT KY US	20050916	233	150	23.3	15.0	74	59	0	2005	09	16			10YR LAGGED NORMALS		9/16/2005
GHCND:USW00003816	PADUCAH BARKLEY REGIONAL AIRPORT KY US	20050917	211	122	21.1	12.2	70	54	3	2005	09	17			10YR LAGGED NORMALS		9/17/2005
GHCND:USW00003816	PADUCAH BARKLEY REGIONAL AIRPORT KY US	20050918	233	111	23.3	11.1	74	52	2	2005	09	18			10YR LAGGED NORMALS		9/18/2005
GHCND:USW00003816	PADUCAH BARKLEY REGIONAL AIRPORT KY US	20050919	328	167	32.8	16.7	91	62	0	2005	09	19			10YR LAGGED NORMALS		9/19/2005
GHCND:USW00003816	PADUCAH BARKLEY REGIONAL AIRPORT KY US	20050920	311	194	31.1	19.4	88	67	0	2005	09	20			10YR LAGGED NORMALS		9/20/2005
GHCND:USW00003816	PADUCAH BARKLEY REGIONAL AIRPORT KY US	20050921	328	194	32.8	19.4	91	67	0	2005	09	21			10YR LAGGED NORMALS		9/21/2005
GHCND:USW00003816	PADUCAH BARKLEY REGIONAL AIRPORT KY US	20050922	333	206	33.3	20.6	92	69	0	2005	09	22			10YR LAGGED NORMALS		9/22/2005
GHCND:USW00003816	PADUCAH BARKLEY REGIONAL AIRPORT KY US	20050923	322	194	32.2	19.4	90	67	0	2005	09	23			10YR LAGGED NORMALS		9/23/2005
GHCND:USW00003816	PADUCAH BARKLEY REGIONAL AIRPORT KY US	20050924	306	200	30.6	20.0	87	68	0	2005	09	24			10YR LAGGED NORMALS		9/24/2005
GHCND:USW00003816	PADUCAH BARKLEY REGIONAL AIRPORT KY US	20050925	256	222	25.6	22.2	78	72	0	2005	09	25			10YR LAGGED NORMALS		9/25/2005
GHCND:USW00003816	PADUCAH BARKLEY REGIONAL AIRPORT KY US	20050926	283	178	28.3	17.8	83	64	0	2005	09	26			10YR LAGGED NORMALS		9/26/2005
GHCND:USW00003816	PADUCAH BARKLEY REGIONAL AIRPORT KY US	20050927	283	150	28.3	15.0	83	59	0	2005	09	27			10YR LAGGED NORMALS		9/27/2005
GHCND:USW00003816	PADUCAH BARKLEY REGIONAL AIRPORT KY US	20050928	294	139	29.4	13.9	85	57	0	2005	09	28			10YR LAGGED NORMALS		9/28/2005
GHCND:USW00003816	PADUCAH BARKLEY REGIONAL AIRPORT KY US	20050929	194	72	19.4	7.2	67	45	9	2005	09	29			10YR LAGGED NORMALS		9/29/2005
GHCND:USW00003816	PADUCAH BARKLEY REGIONAL AIRPORT KY US	20050930	228	56	22.8	5.6	73	42	7	2005	09	30			10YR LAGGED NORMALS		9/30/2005
GHCND:USW00003816	PADUCAH BARKLEY REGIONAL AIRPORT KY US	20051001	283	94	28.3	9.4	83	49	0	2005	10	01			10YR LAGGED NORMALS		10/1/2005
GHCND:USW00003816	PADUCAH BARKLEY REGIONAL AIRPORT KY US	20051002	306	206	30.6	20.6	87	69	0	2005	10	02			10YR LAGGED NORMALS		10/2/2005
GHCND:USW00003816	PADUCAH BARKLEY REGIONAL AIRPORT KY US	20051003	311	178	31.1	17.8	88	64	0	2005	10	03			10YR LAGGED NORMALS		10/3/2005
GHCND:USW00003816	PADUCAH BARKLEY REGIONAL AIRPORT KY US	20051004	300	167	30.0	16.7	86	62	0	2005	10	04			10YR LAGGED NORMALS		10/4/2005
GHCND:USW00003816	PADUCAH BARKLEY REGIONAL AIRPORT KY US	20051005	306	161	30.6	16.1	87	61	0	2005	10	05			10YR LAGGED NORMALS		10/5/2005
GHCND:USW00003816	PADUCAH BARKLEY REGIONAL AIRPORT KY US	20051006	206	117	20.6	11.7	69	53	4	2005	10	06			10YR LAGGED NORMALS		10/6/2005
GHCND:USW00003816	PADUCAH BARKLEY REGIONAL AIRPORT KY US	20051007	183	83	18.3	8.3	65	47	9	2005	10	07			10YR LAGGED NORMALS		10/7/2005
GHCND:USW00003816	PADUCAH BARKLEY REGIONAL AIRPORT KY US	20051008	167	61	16.7	6.1	62	43	12	2005	10	08			10YR LAGGED NORMALS		10/8/2005
GHCND:USW00003816	PADUCAH BARKLEY REGIONAL AIRPORT KY US	20051009	200	61	20.0	6.1	68	43	9	2005	10	09			10YR LAGGED NORMALS		10/9/2005
GHCND:USW00003816	PADUCAH BARKLEY REGIONAL AIRPORT KY US	20051010	161	78	16.1	7.8	61	46	11	2005	10	10			10YR LAGGED NORMALS		10/10/2005
GHCND:USW00003816	PADUCAH BARKLEY REGIONAL AIRPORT KY US	20051011	194	106	19.4	10.6	67	51	6	2005	10	11			10YR LAGGED NORMALS		10/11/2005
GHCND:USW00003816	PADUCAH BARKLEY REGIONAL AIRPORT KY US	20051012	244	106	24.4	10.6	76	51	1	2005	10	12			10YR LAGGED NORMALS		10/12/2005
GHCND:USW00003816	PADUCAH BARKLEY REGIONAL AIRPORT KY US	20051013	267	89	26.7	8.9	80	48	1	2005	10	13			10YR LAGGED NORMALS		10/13/2005
GHCND:USW00003816	PADUCAH BARKLEY REGIONAL AIRPORT KY US	20051014	256	94	25.6	9.4	78	49	1	2005	10	14			10YR LAGGED NORMALS		10/14/2005
GHCND:USW00003816	PADUCAH BARKLEY REGIONAL AIRPORT KY US	20051015	261	61	26.1	6.1	79	43	4	2005	10	15			10YR LAGGED NORMALS		10/15/2005
GHCND:USW00003816	PADUCAH BARKLEY REGIONAL AIRPORT KY US	20051016	239	39	23.9	3.9	75	39	8	2005	10	16			10YR LAGGED NORMALS		10/16/2005
GHCND:USW00003816	PADUCAH BARKLEY REGIONAL AIRPORT KY US	20051017	261	44	26.1	4.4	79	40	5	2005	10	17			10YR LAGGED NORMALS		10/17/2005
GHCND:USW00003816	PADUCAH BARKLEY REGIONAL AIRPORT KY US	20051018	283	111	28.3	11.1	83	52	0	2005	10	18			10YR LAGGED NORMALS		10/18/2005
GHCND:USW00003816	PADUCAH BARKLEY REGIONAL AIRPORT KY US	20051019	311	117	31.1	11.7	88	53	0	2005	10	19			10YR LAGGED NORMALS		10/19/2005
GHCND:USW00003816	PADUCAH BARKLEY REGIONAL AIRPORT KY US	20051020	283	156	28.3	15.6	83	60	0	2005	10	20			10YR LAGGED NORMALS		10/20/2005
GHCND:USW00003816	PADUCAH BARKLEY REGIONAL AIRPORT KY US	20051021	178	106	17.8	10.6	64	51	7	2005	10	21			10YR LAGGED NORMALS		10/21/2005
GHCND:USW00003816	PADUCAH BARKLEY REGIONAL AIRPORT KY US	20051022	183	67	18.3	6.7	65	44	10	2005	10	22			10YR LAGGED NORMALS		10/22/2005
GHCND:USW00003816	PADUCAH BARKLEY REGIONAL AIRPORT KY US	20051023	128	22	12.8	2.2	55	36	19	2005	10	23			10YR LAGGED NORMALS		10/23/2005
GHCND:USW00003816	PADUCAH BARKLEY REGIONAL AIRPORT KY US	20051024	133	33	13.3	3.3	56	38	18	2005	10	24			10YR LAGGED NORMALS		10/24/2005
GHCND:USW00003816	PADUCAH BARKLEY REGIONAL AIRPORT KY US	20051025	133	22	13.3	2.2	56	36	19	2005	10	25			10YR LAGGED NORMALS		10/25/2005
GHCND:USW00003816	PADUCAH BARKLEY REGIONAL AIRPORT KY US	20051026	161	-11	16.1	(1.1)	61	30	19	2005	10	26			10YR LAGGED NORMALS		10/26/2005
GHCND:USW00003816	PADUCAH BARKLEY REGIONAL AIRPORT KY US	20051027	161	17	16.1	1.7	61	35	17	2005	10	27			10YR LAGGED NORMALS		10/27/2005
GHCND:USW00003816	PADUCAH BARKLEY REGIONAL AIRPORT KY US	20051028	161	0	16.1	-	61	32	18	2005	10	28			10YR LAGGED NORMALS		10/28/2005
GHCND:USW00003816	PADUCAH BARKLEY REGIONAL AIRPORT KY US	20051029	167	-17	16.7	(1.7)	62	29	19	2005	10	29			10YR LAGGED NORMALS		10/29/2005
GHCND:USW00003816	PADUCAH BARKLEY REGIONAL AIRPORT KY US	20051030	206	-6	20.6	(0.6)	69	31	15	2005	10	30			10YR LAGGED NORMALS		10/30/2005
GHCND:USW00003816	PADUCAH BARKLEY REGIONAL AIRPORT KY US	20051031	228	122	22.8	12.2	73	54	1	2005	10	31			10YR LAGGED NORMALS		10/31/2005
GHCND:USW00003816	PADUCAH BARKLEY REGIONAL AIRPORT KY US	20051101	178	28	17.8	2.8	64	37	14	2005	11	01			10YR LAGGED NORMALS		11/1/2005
GHCND:USW00003816	PADUCAH BARKLEY REGIONAL AIRPORT KY US	20051102	228	22	22.8	2.2	73	36	10	2005	11	02			10YR LAGGED NORMALS		11/2/2005
GHCND:USW00003816	PADUCAH BARKLEY REGIONAL AIRPORT KY US	20051103	233	106	23.3	10.6	74	51	2	2005	11	03			10YR LAGGED NORMALS		11/3/2005
GHCND:USW00003816	PADUCAH BARKLEY REGIONAL AIRPORT KY US	20051104	239	144	23.9	14.4	75	58	0	2005	11	04			10YR LAGGED NORMALS		11/4/2005

GHCND:USW00003816	PADUCAH BARKLEY REGIONAL AIRPORT KY US	20051105	261	172	26.1	17.2	79	63	0	2005	11	05	10YR LAGGED NORMALS	11/5/2005
GHCND:USW00003816	PADUCAH BARKLEY REGIONAL AIRPORT KY US	20051106	228	61	22.8	6.1	73	43	7	2005	11	06	10YR LAGGED NORMALS	11/6/2005
GHCND:USW00003816	PADUCAH BARKLEY REGIONAL AIRPORT KY US	20051107	239	33	23.9	3.3	75	38	8	2005	11	07	10YR LAGGED NORMALS	11/7/2005
GHCND:USW00003816	PADUCAH BARKLEY REGIONAL AIRPORT KY US	20051108	283	178	28.3	17.8	83	64	0	2005	11	08	10YR LAGGED NORMALS	11/8/2005
GHCND:USW00003816	PADUCAH BARKLEY REGIONAL AIRPORT KY US	20051109	250	106	25.0	10.6	77	51	1	2005	11	09	10YR LAGGED NORMALS	11/9/2005
GHCND:USW00003816	PADUCAH BARKLEY REGIONAL AIRPORT KY US	20051110	139	11	13.9	1.1	57	34	19	2005	11	10	10YR LAGGED NORMALS	11/10/2005
GHCND:USW00003816	PADUCAH BARKLEY REGIONAL AIRPORT KY US	20051111	189	-6	18.9	(0.6)	66	31	16	2005	11	11	10YR LAGGED NORMALS	11/11/2005
GHCND:USW00003816	PADUCAH BARKLEY REGIONAL AIRPORT KY US	20051112	222	83	22.2	8.3	72	47	5	2005	11	12	10YR LAGGED NORMALS	11/12/2005
GHCND:USW00003816	PADUCAH BARKLEY REGIONAL AIRPORT KY US	20051113	189	94	18.9	9.4	66	49	7	2005	11	13	10YR LAGGED NORMALS	11/13/2005
GHCND:USW00003816	PADUCAH BARKLEY REGIONAL AIRPORT KY US	20051114	200	83	20.0	8.3	68	47	7	2005	11	14	10YR LAGGED NORMALS	11/14/2005
GHCND:USW00003816	PADUCAH BARKLEY REGIONAL AIRPORT KY US	20051115	244	61	24.4	6.1	76	43	5	2005	11	15	10YR LAGGED NORMALS	11/15/2005
GHCND:USW00003816	PADUCAH BARKLEY REGIONAL AIRPORT KY US	20051116	67	-17	6.7	(1.7)	44	29	28	2005	11	16	10YR LAGGED NORMALS	11/16/2005
GHCND:USW00003816	PADUCAH BARKLEY REGIONAL AIRPORT KY US	20051117	39	-56	3.9	(5.6)	39	22	34	2005	11	17	10YR LAGGED NORMALS	11/17/2005
GHCND:USW00003816	PADUCAH BARKLEY REGIONAL AIRPORT KY US	20051118	117	-67	11.7	(6.7)	53	20	28	2005	11	18	10YR LAGGED NORMALS	11/18/2005
GHCND:USW00003816	PADUCAH BARKLEY REGIONAL AIRPORT KY US	20051119	128	22	12.8	2.2	55	36	19	2005	11	19	10YR LAGGED NORMALS	11/19/2005
GHCND:USW00003816	PADUCAH BARKLEY REGIONAL AIRPORT KY US	20051120	144	-6	14.4	(0.6)	58	31	20	2005	11	20	10YR LAGGED NORMALS	11/20/2005
GHCND:USW00003816	PADUCAH BARKLEY REGIONAL AIRPORT KY US	20051121	106	0	10.6	-	51	32	23	2005	11	21	10YR LAGGED NORMALS	11/21/2005
GHCND:USW00003816	PADUCAH BARKLEY REGIONAL AIRPORT KY US	20051122	94	-17	9.4	(1.7)	49	29	26	2005	11	22	10YR LAGGED NORMALS	11/22/2005
GHCND:USW00003816	PADUCAH BARKLEY REGIONAL AIRPORT KY US	20051123	172	28	17.2	2.8	63	37	15	2005	11	23	10YR LAGGED NORMALS	11/23/2005
GHCND:USW00003816	PADUCAH BARKLEY REGIONAL AIRPORT KY US	20051124	117	-44	11.7	(4.4)	53	24	26	2005	11	24	10YR LAGGED NORMALS	11/24/2005
GHCND:USW00003816	PADUCAH BARKLEY REGIONAL AIRPORT KY US	20051125	39	-78	3.9	(7.8)	39	18	36	2005	11	25	10YR LAGGED NORMALS	11/25/2005
GHCND:USW00003816	PADUCAH BARKLEY REGIONAL AIRPORT KY US	20051126	150	0	15.0	-	59	32	19	2005	11	26	10YR LAGGED NORMALS	11/26/2005
GHCND:USW00003816	PADUCAH BARKLEY REGIONAL AIRPORT KY US	20051127	178	106	17.8	10.6	64	51	7	2005	11	27	10YR LAGGED NORMALS	11/27/2005
GHCND:USW00003816	PADUCAH BARKLEY REGIONAL AIRPORT KY US	20051128	194	56	19.4	5.6	67	42	10	2005	11	28	10YR LAGGED NORMALS	11/28/2005
GHCND:USW00003816	PADUCAH BARKLEY REGIONAL AIRPORT KY US	20051129	61	-44	6.1	(4.4)	43	24	31	2005	11	29	10YR LAGGED NORMALS	11/29/2005
GHCND:USW00003816	PADUCAH BARKLEY REGIONAL AIRPORT KY US	20051130	56	-72	5.6	(7.2)	42	19	34	2005	11	30	10YR LAGGED NORMALS	11/30/2005
GHCND:USW00003816	PADUCAH BARKLEY REGIONAL AIRPORT KY US	20051201	56	-39	5.6	(3.9)	42	25	31	2005	12	01	10YR LAGGED NORMALS	12/1/2005
GHCND:USW00003816	PADUCAH BARKLEY REGIONAL AIRPORT KY US	20051202	33	-83	3.3	(8.3)	38	17	37	2005	12	02	10YR LAGGED NORMALS	12/2/2005
GHCND:USW00003816	PADUCAH BARKLEY REGIONAL AIRPORT KY US	20051203	56	17	5.6	1.7	42	35	26	2005	12	03	10YR LAGGED NORMALS	12/3/2005
GHCND:USW00003816	PADUCAH BARKLEY REGIONAL AIRPORT KY US	20051204	33	-17	3.3	(1.7)	38	29	31	2005	12	04	10YR LAGGED NORMALS	12/4/2005
GHCND:USW00003816	PADUCAH BARKLEY REGIONAL AIRPORT KY US	20051205	6	-83	0.6	(8.3)	33	17	40	2005	12	05	10YR LAGGED NORMALS	12/5/2005
GHCND:USW00003816	PADUCAH BARKLEY REGIONAL AIRPORT KY US	20051206	33	-89	3.3	(8.9)	38	16	38	2005	12	06	10YR LAGGED NORMALS	12/6/2005
GHCND:USW00003816	PADUCAH BARKLEY REGIONAL AIRPORT KY US	20051207	11	-78	1.1	(7.8)	34	18	39	2005	12	07	10YR LAGGED NORMALS	12/7/2005
GHCND:USW00003816	PADUCAH BARKLEY REGIONAL AIRPORT KY US	20051208	0	-89	-	(8.9)	32	16	41	2005	12	08	10YR LAGGED NORMALS	12/8/2005
GHCND:USW00003816	PADUCAH BARKLEY REGIONAL AIRPORT KY US	20051209	-56	-133	(5.6)	(13.3)	22	8	50	2005	12	09	10YR LAGGED NORMALS	12/9/2005
GHCND:USW00003816	PADUCAH BARKLEY REGIONAL AIRPORT KY US	20051210	28	-128	2.8	(12.8)	37	9	42	2005	12	10	10YR LAGGED NORMALS	12/10/2005
GHCND:USW00003816	PADUCAH BARKLEY REGIONAL AIRPORT KY US	20051211	72	0	7.2	-	45	32	26	2005	12	11	10YR LAGGED NORMALS	12/11/2005
GHCND:USW00003816	PADUCAH BARKLEY REGIONAL AIRPORT KY US	20051212	72	11	7.2	1.1	45	34	25	2005	12	12	10YR LAGGED NORMALS	12/12/2005
GHCND:USW00003816	PADUCAH BARKLEY REGIONAL AIRPORT KY US	20051213	78	-33	7.8	(3.3)	46	26	29	2005	12	13	10YR LAGGED NORMALS	12/13/2005
GHCND:USW00003816	PADUCAH BARKLEY REGIONAL AIRPORT KY US	20051214	89	28	8.9	2.8	48	37	22	2005	12	14	10YR LAGGED NORMALS	12/14/2005
GHCND:USW00003816	PADUCAH BARKLEY REGIONAL AIRPORT KY US	20051215	94	6	9.4	0.6	49	33	24	2005	12	15	10YR LAGGED NORMALS	12/15/2005
GHCND:USW00003816	PADUCAH BARKLEY REGIONAL AIRPORT KY US	20051216	61	-33	6.1	(3.3)	43	26	30	2005	12	16	10YR LAGGED NORMALS	12/16/2005
GHCND:USW00003816	PADUCAH BARKLEY REGIONAL AIRPORT KY US	20051217	67	-56	6.7	(5.6)	44	22	32	2005	12	17	10YR LAGGED NORMALS	12/17/2005
GHCND:USW00003816	PADUCAH BARKLEY REGIONAL AIRPORT KY US	20051218	50	-44	5.0	(4.4)	41	24	32	2005	12	18	10YR LAGGED NORMALS	12/18/2005
GHCND:USW00003816	PADUCAH BARKLEY REGIONAL AIRPORT KY US	20051219	-6	-106	(0.6)	(10.6)	31	13	43	2005	12	19	10YR LAGGED NORMALS	12/19/2005
GHCND:USW00003816	PADUCAH BARKLEY REGIONAL AIRPORT KY US	20051220	0	-122	-	(12.2)	32	10	44	2005	12	20	10YR LAGGED NORMALS	12/20/2005
GHCND:USW00003816	PADUCAH BARKLEY REGIONAL AIRPORT KY US	20051221	39	-78	3.9	(7.8)	39	18	36	2005	12	21	10YR LAGGED NORMALS	12/21/2005
GHCND:USW00003816	PADUCAH BARKLEY REGIONAL AIRPORT KY US	20051222	78	-39	7.8	(3.9)	46	25	29	2005	12	22	10YR LAGGED NORMALS	12/22/2005
GHCND:USW00003816	PADUCAH BARKLEY REGIONAL AIRPORT KY US	20051223	139	17	13.9	1.7	57	35	19	2005	12	23	10YR LAGGED NORMALS	12/23/2005
GHCND:USW00003816	PADUCAH BARKLEY REGIONAL AIRPORT KY US	20051224	94	61	9.4	6.1	49	43	19	2005	12	24	10YR LAGGED NORMALS	12/24/2005
GHCND:USW00003816	PADUCAH BARKLEY REGIONAL AIRPORT KY US	20051225	61	28	6.1	2.8	43	37	25	2005	12	25	10YR LAGGED NORMALS	12/25/2005
GHCND:USW00003816	PADUCAH BARKLEY REGIONAL AIRPORT KY US	20051226	72	-11	7.2	(1.1)	45	30	27	2005	12	26	10YR LAGGED NORMALS	12/26/2005
GHCND:USW00003816	PADUCAH BARKLEY REGIONAL AIRPORT KY US	20051227	178	-6	17.8	(0.6)	64	31	17	2005	12	27	10YR LAGGED NORMALS	12/27/2005
GHCND:USW00003816	PADUCAH BARKLEY REGIONAL AIRPORT KY US	20051228	161	33	16.1	3.3	61	38	15	2005	12	28	10YR LAGGED NORMALS	12/28/2005
GHCND:USW00003816	PADUCAH BARKLEY REGIONAL AIRPORT KY US	20051229	33	11	3.3	1.1	38	34	29	2005	12	29	10YR LAGGED NORMALS	12/29/2005
GHCND:USW00003816	PADUCAH BARKLEY REGIONAL AIRPORT KY US	20051230	117	17	11.7	1.7	53	35	21	2005	12	30	10YR LAGGED NORMALS	12/30/2005
GHCND:USW00003816	PADUCAH BARKLEY REGIONAL AIRPORT KY US	20051231	122	-6	12.2	(0.6)	54	31	22	2005	12	31	10YR LAGGED NORMALS	12/31/2005
GHCND:USW00003816	PADUCAH BARKLEY REGIONAL AIRPORT KY US	20060101	189	-11	18.9	(1.1)	66	30	17	2006	01	01	10YR LAGGED NORMALS	1/1/2006
GHCND:USW00003816	PADUCAH BARKLEY REGIONAL AIRPORT KY US	20060102	200	72	20.0	7.2	68	45	8	2006	01	02	10YR LAGGED NORMALS	1/2/2006
GHCND:USW00003816	PADUCAH BARKLEY REGIONAL AIRPORT KY US	20060103	94	50	9.4	5.0	49	41	20	2006	01	03	10YR LAGGED NORMALS	1/3/2006
GHCND:USW00003816	PADUCAH BARKLEY REGIONAL AIRPORT KY US	20060104	156	0	15.6	-	60	32	19	2006	01	04	10YR LAGGED NORMALS	1/4/2006
GHCND:USW00003816	PADUCAH BARKLEY REGIONAL AIRPORT KY US	20060105	39	-17	3.9	(1.7)	39	29	31	2006	01	05	10YR LAGGED NORMALS	1/5/2006
GHCND:USW00003816	PADUCAH BARKLEY REGIONAL AIRPORT KY US	20060106	17	-39	1.7	(3.9)	35	25	35	2006	01	06	10YR LAGGED NORMALS	1/6/2006
GHCND:USW00003816	PADUCAH BARKLEY REGIONAL AIRPORT KY US	20060107	94	-17	9.4	(1.7)	49	29	26	2006	01	07	10YR LAGGED NORMALS	1/7/2006
GHCND:USW00003816	PADUCAH BARKLEY REGIONAL AIRPORT KY US	20060108	183	61	18.3	6.1	65	43	11	2006	01	08	10YR LAGGED NORMALS	1/8/2006
GHCND:USW00003816	PADUCAH BARKLEY REGIONAL AIRPORT KY US	20060109	156	0	15.6	-	60	32	19	2006	01	09	10YR LAGGED NORMALS	1/9/2006
GHCND:USW00003816	PADUCAH BARKLEY REGIONAL AIRPORT KY US	20060110	111	33	11.1	3.3	52	38	20	2006	01	10	10YR LAGGED NORMALS	1/10/2006
GHCND:USW00003816	PADUCAH BARKLEY REGIONAL AIRPORT KY US	20060111	100	56	10.0	5.6	50	42	19	2006	01	11	10YR LAGGED NORMALS	1/11/2006
GHCND:USW00003816	PADUCAH BARKLEY REGIONAL AIRPORT KY US	20060112	172	33	17.2	3.3	63	38	14	2006	01	12	10YR LAGGED NORMALS	1/12/2006
GHCND:USW00003816	PADUCAH BARKLEY REGIONAL AIRPORT KY US	20060113	156	6	15.6	0.6	60	33	18	2006	01	13	10YR LAGGED NORMALS	1/13/2006
GHCND:USW00003816	PADUCAH BARKLEY REGIONAL AIRPORT KY US	20060114	56	-39	5.6	(3.9)	42	25	31	2006	01	14	10YR LAGGED NORMALS	1/14/2006
GHCND:USW00003816	PADUCAH BARKLEY REGIONAL AIRPORT KY US	20060115	83	-50	8.3	(5.0)	47	23	30	2006	01	15	10YR LAGGED NORMALS	1/15/2006
GHCND:USW00003816	PADUCAH BARKLEY REGIONAL AIRPORT KY US	20060116	156	56	15.6	5.6	60	42	14	2006	01	16	10YR LAGGED NORMALS	1/16/2006
GHCND:USW00003816	PADUCAH BARKLEY REGIONAL AIRPORT KY US	20060117	139	-28	13.9	(2.8)	57	27	23	2006	01	17	10YR LAGGED NORMALS	1/17/2006
GHCND:USW00003816	PADUCAH BARKLEY REGIONAL AIRPORT KY US	20060118	94	-33	9.4	(3.3)	49	26	27	2006	01	18	10YR LAGGED NORMALS	1/18/2006
GHCND:USW00003816	PADUCAH BARKLEY REGIONAL AIRPORT KY US	20060119	178	83	17.8	8.3	64	47	9	2006	01	19	10YR LAGGED NORMALS	1/19/2006
GHCND:USW00003816	PADUCAH BARKLEY REGIONAL AIRPORT KY US	20060120	189	133	18.9	13.3	66	56	4	2006	01	20	10YR LAGGED NORMALS	1/20/2006
GHCND:USW00003816	PADUCAH BARKLEY REGIONAL AIRPORT KY US	20060121	150	6	15.0	0.6	59	33	19	2006	01	21	10YR LAGGED NORMALS	1/21/2006
GHCND:USW00003816	PADUCAH BARKLEY REGIONAL AIRPORT KY US	20060122	39	6	3.9	0.6	39	33	29	2006	01	22	10YR LAGGED NORMALS	1/22/2006
GHCND:USW00003816	PADUCAH BARKLEY REGIONAL AIRPORT KY US	20060123	89	-28	8.9	(2.8)	48	27	27	2006	01	23	10YR LAGGED NORMALS	1/23/2006
GHCND:USW00003816	PADUCAH BARKLEY REGIONAL AIRPORT KY US	20060124	144	-39	14.4	(3.9)	58	25	23	2006	01	24	10YR LAGGED NORMALS	1/24/2006
GHCND:USW00003816	PADUCAH BARKLEY REGIONAL AIRPORT KY US	20060125	83	-44	8.3	(4.4)	47	24	29	2006	01	25	10YR LAGGED NORMALS	1/25/2006
GHCND:USW00003816	PADUCAH BARKLEY REGIONAL AIRPORT KY US	20060126	106	-67	10.6	(6.7)	51	20	29	2006	01	26	10YR LAGGED NORMALS	1/26/2006
GHCND:USW00003816	PADUCAH BARKLEY REGIONAL AIRPORT KY US	20060127	128	6	12.8	0.6	55	33	21	2006	01	27	10YR LAGGED NORMALS	1/27/2006
GHCND:USW00003816	PADUCAH BARKLEY REGIONAL AIRPORT KY US	20060128	178	78	17.8	7.8	64	46	10	2006	01	28	10YR LAGGED NORMALS	1/28/2006
GHCND:USW00003816	PADUCAH BARKLEY REGIONAL AIRPORT KY US	20060129	144	78	14.4	7.8	58	46	13	2006	01	29	10YR LAGGED NORMALS	1/29/2006
GHCND:USW00003816	PADUCAH BARKLEY REGIONAL AIRPORT KY US	20060130	117	6	11.7	0.6	53	33	22	2006	01	30	10YR LAGGED NORMALS	1/30/2006
GHCND:USW00003816	PADUCAH BARKLEY REGIONAL AIRPORT KY US	20060131	106	-39	10.6	(3.9)	51	25	27	2006	01	31	10YR LAGGED NORMALS	1/31/2006
GHCND:USW00003816	PADUCAH BARKLEY REGIONAL AIRPORT KY US	20060201	167	28	16.7	2.8	62	37	15	2006	02	01	10YR LAGGED NORMALS	2/1/2006
GHCND:USW00003816	PADUCAH BARKLEY REGIONAL AIRPORT KY US	20060202	128	78	12.8	7.8	55	46	14	2006	02	02	10YR LAGGED NORMALS	2/2/2006
GHCND:USW00003816	PADUCAH BARKLEY REGIONAL AIRPORT KY US	20060203	139	44	13.9	4.4	57	40	16	2006	02	03	10YR LAGGED NORMALS	2/3/2006
GHCND:USW00003816	PADUCAH BARKLEY REGIONAL AIRPORT KY US	20060204	44	-22	4.4	(2.2)	40	28	31	2006	02	04	10YR LAGGED NORMALS	2/4/2006
GHCND:USW00003816	PADUCAH BARKLEY REGIONAL AIRPORT KY US	20060205	39	-67	3.9	(6.7)	39	20	35	2006	02	05	10YR LAGGED NORMALS	2/5/2006
GHCND:USW00003816	PADUCAH BARKLEY REGIONAL AIRPORT KY US	20060206	78	-39	7.8	(3.9)	46	25	29	2006	02	06	10YR LAGGED NORMALS	2/6/2006
GHCND:USW00003816	PADUCAH BARKLEY REGIONAL AIRPORT KY US	20060207	83	-78	8.3	(7.8)	47	18	32	2006	02	07	10YR LAGGED NORMALS	2/7/2006
GHCND:USW00003816	PADUCAH BARKLEY REGIONAL AIRPORT KY US	20060208	28	-50	2.8	(5.0)	37	23	35	2006	02	08	10YR LAGGED NORMALS	2/8/2006
GHCND:USW00003816	PADUCAH BARKLEY REGIONAL AIRPORT KY US	20060209	33	-72	3.3	(7.2)	38	19	36	2006	02	09	10YR LAGGED NORMALS	2/9/2006

GHCND:USW00003816	PADUCAH BARKLEY REGIONAL AIRPORT KY US	20060210	39	-39	3.9	(3.9)	39	25	33	2006	02	10	10YR LAGGED NORMALS	2/10/2006
GHCND:USW00003816	PADUCAH BARKLEY REGIONAL AIRPORT KY US	20060211	39	-28	3.9	(2.8)	39	27	32	2006	02	11	10YR LAGGED NORMALS	2/11/2006
GHCND:USW00003816	PADUCAH BARKLEY REGIONAL AIRPORT KY US	20060212	0	-61	-	(6.1)	82	21	38	2006	02	12	10YR LAGGED NORMALS	2/12/2006
GHCND:USW00003816	PADUCAH BARKLEY REGIONAL AIRPORT KY US	20060213	44	-89	4.4	(8.9)	40	16	37	2006	02	13	10YR LAGGED NORMALS	2/13/2006
GHCND:USW00003816	PADUCAH BARKLEY REGIONAL AIRPORT KY US	20060214	150	6	15.0	0.6	59	33	19	2006	02	14	10YR LAGGED NORMALS	2/14/2006
GHCND:USW00003816	PADUCAH BARKLEY REGIONAL AIRPORT KY US	20060215	183	56	18.3	5.6	65	42	11	2006	02	15	10YR LAGGED NORMALS	2/15/2006
GHCND:USW00003816	PADUCAH BARKLEY REGIONAL AIRPORT KY US	20060216	206	17	20.6	1.7	69	35	13	2006	02	16	10YR LAGGED NORMALS	2/16/2006
GHCND:USW00003816	PADUCAH BARKLEY REGIONAL AIRPORT KY US	20060217	44	-17	4.4	(1.7)	40	29	30	2006	02	17	10YR LAGGED NORMALS	2/17/2006
GHCND:USW00003816	PADUCAH BARKLEY REGIONAL AIRPORT KY US	20060218	-17	-128	(1.7)	(12.8)	29	9	46	2006	02	18	10YR LAGGED NORMALS	2/18/2006
GHCND:USW00003816	PADUCAH BARKLEY REGIONAL AIRPORT KY US	20060219	-67	-144	(6.7)	(14.4)	20	6	52	2006	02	19	10YR LAGGED NORMALS	2/19/2006
GHCND:USW00003816	PADUCAH BARKLEY REGIONAL AIRPORT KY US	20060220	-11	-83	(1.1)	(8.3)	30	17	41	2006	02	20	10YR LAGGED NORMALS	2/20/2006
GHCND:USW00003816	PADUCAH BARKLEY REGIONAL AIRPORT KY US	20060221	61	-78	6.1	(7.8)	43	18	34	2006	02	21	10YR LAGGED NORMALS	2/21/2006
GHCND:USW00003816	PADUCAH BARKLEY REGIONAL AIRPORT KY US	20060222	67	0	6.7	-	44	32	27	2006	02	22	10YR LAGGED NORMALS	2/22/2006
GHCND:USW00003816	PADUCAH BARKLEY REGIONAL AIRPORT KY US	20060223	144	-39	14.4	(3.9)	58	25	23	2006	02	23	10YR LAGGED NORMALS	2/23/2006
GHCND:USW00003816	PADUCAH BARKLEY REGIONAL AIRPORT KY US	20060224	172	0	17.2	-	63	32	17	2006	02	24	10YR LAGGED NORMALS	2/24/2006
GHCND:USW00003816	PADUCAH BARKLEY REGIONAL AIRPORT KY US	20060225	122	0	12.2	-	54	32	22	2006	02	25	10YR LAGGED NORMALS	2/25/2006
GHCND:USW00003816	PADUCAH BARKLEY REGIONAL AIRPORT KY US	20060226	67	-44	6.7	(4.4)	44	24	31	2006	02	26	10YR LAGGED NORMALS	2/26/2006
GHCND:USW00003816	PADUCAH BARKLEY REGIONAL AIRPORT KY US	20060227	156	-6	15.6	(0.6)	60	31	19	2006	02	27	10YR LAGGED NORMALS	2/27/2006
GHCND:USW00003816	PADUCAH BARKLEY REGIONAL AIRPORT KY US	20060228	206	39	20.6	3.9	69	39	11	2006	02	28	10YR LAGGED NORMALS	2/28/2006
GHCND:USW00003816	PADUCAH BARKLEY REGIONAL AIRPORT KY US	20060301	250	128	25.0	12.8	77	55	0	2006	03	01	10YR LAGGED NORMALS	3/1/2006
GHCND:USW00003816	PADUCAH BARKLEY REGIONAL AIRPORT KY US	20060302	200	28	20.0	2.8	68	37	12	2006	03	02	10YR LAGGED NORMALS	3/2/2006
GHCND:USW00003816	PADUCAH BARKLEY REGIONAL AIRPORT KY US	20060303	111	-17	11.1	(1.7)	52	29	24	2006	03	03	10YR LAGGED NORMALS	3/3/2006
GHCND:USW00003816	PADUCAH BARKLEY REGIONAL AIRPORT KY US	20060304	100	-44	10.0	(4.4)	50	24	28	2006	03	04	10YR LAGGED NORMALS	3/4/2006
GHCND:USW00003816	PADUCAH BARKLEY REGIONAL AIRPORT KY US	20060305	133	6	13.3	0.6	56	33	20	2006	03	05	10YR LAGGED NORMALS	3/5/2006
GHCND:USW00003816	PADUCAH BARKLEY REGIONAL AIRPORT KY US	20060306	172	17	17.2	1.7	63	35	16	2006	03	06	10YR LAGGED NORMALS	3/6/2006
GHCND:USW00003816	PADUCAH BARKLEY REGIONAL AIRPORT KY US	20060307	128	-6	12.8	(0.6)	55	31	22	2006	03	07	10YR LAGGED NORMALS	3/7/2006
GHCND:USW00003816	PADUCAH BARKLEY REGIONAL AIRPORT KY US	20060308	194	44	19.4	4.4	67	40	11	2006	03	08	10YR LAGGED NORMALS	3/8/2006
GHCND:USW00003816	PADUCAH BARKLEY REGIONAL AIRPORT KY US	20060309	194	100	19.4	10.0	67	50	6	2006	03	09	10YR LAGGED NORMALS	3/9/2006
GHCND:USW00003816	PADUCAH BARKLEY REGIONAL AIRPORT KY US	20060310	183	61	18.3	6.1	65	43	11	2006	03	10	10YR LAGGED NORMALS	3/10/2006
GHCND:USW00003816	PADUCAH BARKLEY REGIONAL AIRPORT KY US	20060311	261	167	26.1	16.7	79	62	0	2006	03	11	10YR LAGGED NORMALS	3/11/2006
GHCND:USW00003816	PADUCAH BARKLEY REGIONAL AIRPORT KY US	20060312	272	178	27.2	17.8	81	64	0	2006	03	12	10YR LAGGED NORMALS	3/12/2006
GHCND:USW00003816	PADUCAH BARKLEY REGIONAL AIRPORT KY US	20060313	233	56	23.3	5.6	74	42	7	2006	03	13	10YR LAGGED NORMALS	3/13/2006
GHCND:USW00003816	PADUCAH BARKLEY REGIONAL AIRPORT KY US	20060314	128	6	12.8	0.6	55	33	21	2006	03	14	10YR LAGGED NORMALS	3/14/2006
GHCND:USW00003816	PADUCAH BARKLEY REGIONAL AIRPORT KY US	20060315	172	0	17.2	-	63	32	17	2006	03	15	10YR LAGGED NORMALS	3/15/2006
GHCND:USW00003816	PADUCAH BARKLEY REGIONAL AIRPORT KY US	20060316	217	89	21.7	8.9	71	48	5	2006	03	16	10YR LAGGED NORMALS	3/16/2006
GHCND:USW00003816	PADUCAH BARKLEY REGIONAL AIRPORT KY US	20060317	100	22	10.0	2.2	50	36	22	2006	03	17	10YR LAGGED NORMALS	3/17/2006
GHCND:USW00003816	PADUCAH BARKLEY REGIONAL AIRPORT KY US	20060318	117	11	11.7	1.1	53	34	21	2006	03	18	10YR LAGGED NORMALS	3/18/2006
GHCND:USW00003816	PADUCAH BARKLEY REGIONAL AIRPORT KY US	20060319	78	39	7.8	3.9	46	39	22	2006	03	19	10YR LAGGED NORMALS	3/19/2006
GHCND:USW00003816	PADUCAH BARKLEY REGIONAL AIRPORT KY US	20060320	67	17	6.7	1.7	44	35	25	2006	03	20	10YR LAGGED NORMALS	3/20/2006
GHCND:USW00003816	PADUCAH BARKLEY REGIONAL AIRPORT KY US	20060321	50	-22	5.0	(2.2)	41	28	30	2006	03	21	10YR LAGGED NORMALS	3/21/2006
GHCND:USW00003816	PADUCAH BARKLEY REGIONAL AIRPORT KY US	20060322	83	-33	8.3	(3.3)	47	26	28	2006	03	22	10YR LAGGED NORMALS	3/22/2006
GHCND:USW00003816	PADUCAH BARKLEY REGIONAL AIRPORT KY US	20060323	72	-22	7.2	(2.2)	45	28	28	2006	03	23	10YR LAGGED NORMALS	3/23/2006
GHCND:USW00003816	PADUCAH BARKLEY REGIONAL AIRPORT KY US	20060324	89	-6	8.9	(0.6)	48	31	25	2006	03	24	10YR LAGGED NORMALS	3/24/2006
GHCND:USW00003816	PADUCAH BARKLEY REGIONAL AIRPORT KY US	20060325	94	-28	9.4	(2.8)	49	27	27	2006	03	25	10YR LAGGED NORMALS	3/25/2006
GHCND:USW00003816	PADUCAH BARKLEY REGIONAL AIRPORT KY US	20060326	122	-50	12.2	(5.0)	54	23	26	2006	03	26	10YR LAGGED NORMALS	3/26/2006
GHCND:USW00003816	PADUCAH BARKLEY REGIONAL AIRPORT KY US	20060327	156	17	15.6	1.7	60	35	17	2006	03	27	10YR LAGGED NORMALS	3/27/2006
GHCND:USW00003816	PADUCAH BARKLEY REGIONAL AIRPORT KY US	20060328	150	39	15.0	3.9	59	39	16	2006	03	28	10YR LAGGED NORMALS	3/28/2006
GHCND:USW00003816	PADUCAH BARKLEY REGIONAL AIRPORT KY US	20060329	167	-6	16.7	(0.6)	62	31	18	2006	03	29	10YR LAGGED NORMALS	3/29/2006
GHCND:USW00003816	PADUCAH BARKLEY REGIONAL AIRPORT KY US	20060330	256	39	25.6	3.9	78	39	6	2006	03	30	10YR LAGGED NORMALS	3/30/2006
GHCND:USW00003816	PADUCAH BARKLEY REGIONAL AIRPORT KY US	20060331	256	156	25.6	15.6	78	60	0	2006	03	31	10YR LAGGED NORMALS	3/31/2006
GHCND:USW00003816	PADUCAH BARKLEY REGIONAL AIRPORT KY US	20060401	233	72	23.3	7.2	74	45	5	2006	04	01	10YR LAGGED NORMALS	4/1/2006
GHCND:USW00003816	PADUCAH BARKLEY REGIONAL AIRPORT KY US	20060402	239	122	23.9	12.2	75	54	0	2006	04	02	10YR LAGGED NORMALS	4/2/2006
GHCND:USW00003816	PADUCAH BARKLEY REGIONAL AIRPORT KY US	20060403	189	28	18.9	2.8	66	37	13	2006	04	03	10YR LAGGED NORMALS	4/3/2006
GHCND:USW00003816	PADUCAH BARKLEY REGIONAL AIRPORT KY US	20060404	172	28	17.2	2.8	63	37	15	2006	04	04	10YR LAGGED NORMALS	4/4/2006
GHCND:USW00003816	PADUCAH BARKLEY REGIONAL AIRPORT KY US	20060405	228	22	22.8	2.2	73	36	10	2006	04	05	10YR LAGGED NORMALS	4/5/2006
GHCND:USW00003816	PADUCAH BARKLEY REGIONAL AIRPORT KY US	20060406	261	122	26.1	12.2	79	54	0	2006	04	06	10YR LAGGED NORMALS	4/6/2006
GHCND:USW00003816	PADUCAH BARKLEY REGIONAL AIRPORT KY US	20060407	278	189	27.8	18.9	82	57	0	2006	04	07	10YR LAGGED NORMALS	4/7/2006
GHCND:USW00003816	PADUCAH BARKLEY REGIONAL AIRPORT KY US	20060408	144	44	14.4	4.4	58	40	16	2006	04	08	10YR LAGGED NORMALS	4/8/2006
GHCND:USW00003816	PADUCAH BARKLEY REGIONAL AIRPORT KY US	20060409	172	0	17.2	-	63	32	17	2006	04	09	10YR LAGGED NORMALS	4/9/2006
GHCND:USW00003816	PADUCAH BARKLEY REGIONAL AIRPORT KY US	20060410	228	17	22.8	1.7	73	35	11	2006	04	10	10YR LAGGED NORMALS	4/10/2006
GHCND:USW00003816	PADUCAH BARKLEY REGIONAL AIRPORT KY US	20060411	256	67	25.6	6.7	78	44	4	2006	04	11	10YR LAGGED NORMALS	4/11/2006
GHCND:USW00003816	PADUCAH BARKLEY REGIONAL AIRPORT KY US	20060412	272	183	27.2	18.3	81	65	0	2006	04	12	10YR LAGGED NORMALS	4/12/2006
GHCND:USW00003816	PADUCAH BARKLEY REGIONAL AIRPORT KY US	20060413	294	133	29.4	13.3	85	56	0	2006	04	13	10YR LAGGED NORMALS	4/13/2006
GHCND:USW00003816	PADUCAH BARKLEY REGIONAL AIRPORT KY US	20060414	306	178	30.6	17.8	87	64	0	2006	04	14	10YR LAGGED NORMALS	4/14/2006
GHCND:USW00003816	PADUCAH BARKLEY REGIONAL AIRPORT KY US	20060415	239	200	23.9	20.0	75	68	0	2006	04	15	10YR LAGGED NORMALS	4/15/2006
GHCND:USW00003816	PADUCAH BARKLEY REGIONAL AIRPORT KY US	20060416	278	189	27.8	18.9	82	66	0	2006	04	16	10YR LAGGED NORMALS	4/16/2006
GHCND:USW00003816	PADUCAH BARKLEY REGIONAL AIRPORT KY US	20060417	250	133	25.0	13.3	77	56	0	2006	04	17	10YR LAGGED NORMALS	4/17/2006
GHCND:USW00003816	PADUCAH BARKLEY REGIONAL AIRPORT KY US	20060418	300	117	30.0	11.7	86	53	0	2006	04	18	10YR LAGGED NORMALS	4/18/2006
GHCND:USW00003816	PADUCAH BARKLEY REGIONAL AIRPORT KY US	20060419	289	161	28.9	16.1	84	61	0	2006	04	19	10YR LAGGED NORMALS	4/19/2006
GHCND:USW00003816	PADUCAH BARKLEY REGIONAL AIRPORT KY US	20060420	228	167	22.8	16.7	73	62	0	2006	04	20	10YR LAGGED NORMALS	4/20/2006
GHCND:USW00003816	PADUCAH BARKLEY REGIONAL AIRPORT KY US	20060421	189	106	18.9	10.6	66	51	6	2006	04	21	10YR LAGGED NORMALS	4/21/2006
GHCND:USW00003816	PADUCAH BARKLEY REGIONAL AIRPORT KY US	20060422	272	94	27.2	9.4	81	49	0	2006	04	22	10YR LAGGED NORMALS	4/22/2006
GHCND:USW00003816	PADUCAH BARKLEY REGIONAL AIRPORT KY US	20060423	244	156	24.4	15.6	76	60	0	2006	04	23	10YR LAGGED NORMALS	4/23/2006
GHCND:USW00003816	PADUCAH BARKLEY REGIONAL AIRPORT KY US	20060424	261	161	26.1	16.1	79	61	0	2006	04	24	10YR LAGGED NORMALS	4/24/2006
GHCND:USW00003816	PADUCAH BARKLEY REGIONAL AIRPORT KY US	20060425	256	111	25.6	11.1	78	52	0	2006	04	25	10YR LAGGED NORMALS	4/25/2006
GHCND:USW00003816	PADUCAH BARKLEY REGIONAL AIRPORT KY US	20060426	161	50	16.1	5.0	61	41	14	2006	04	26	10YR LAGGED NORMALS	4/26/2006
GHCND:USW00003816	PADUCAH BARKLEY REGIONAL AIRPORT KY US	20060427	217	28	21.7	2.8	71	37	11	2006	04	27	10YR LAGGED NORMALS	4/27/2006
GHCND:USW00003816	PADUCAH BARKLEY REGIONAL AIRPORT KY US	20060428	233	56	23.3	5.6	74	42	7	2006	04	28	10YR LAGGED NORMALS	4/28/2006
GHCND:USW00003816	PADUCAH BARKLEY REGIONAL AIRPORT KY US	20060429	206	156	20.6	15.6	69	60	0	2006	04	29	10YR LAGGED NORMALS	4/29/2006
GHCND:USW00003816	PADUCAH BARKLEY REGIONAL AIRPORT KY US	20060430	194	117	19.4	11.7	67	53	5	2006	04	30	10YR LAGGED NORMALS	4/30/2006
GHCND:USW00003816	PADUCAH BARKLEY REGIONAL AIRPORT KY US	20060501	233	117	23.3	11.7	74	53	1	2006	05	01	10YR LAGGED NORMALS	5/1/2006
GHCND:USW00003816	PADUCAH BARKLEY REGIONAL AIRPORT KY US	20060502	244	122	24.4	12.2	76	54	0	2006	05	02	10YR LAGGED NORMALS	5/2/2006
GHCND:USW00003816	PADUCAH BARKLEY REGIONAL AIRPORT KY US	20060503	283	111	28.3	11.1	83	52	0	2006	05	03	10YR LAGGED NORMALS	5/3/2006
GHCND:USW00003816	PADUCAH BARKLEY REGIONAL AIRPORT KY US	20060504	228	139	22.8	13.9	73	57	0	2006	05	04	10YR LAGGED NORMALS	5/4/2006
GHCND:USW00003816	PADUCAH BARKLEY REGIONAL AIRPORT KY US	20060505	222	106	22.2	10.6	72	51	3	2006	05	05	10YR LAGGED NORMALS	5/5/2006
GHCND:USW00003816	PADUCAH BARKLEY REGIONAL AIRPORT KY US	20060506	194	100	19.4	10.0	67	50	6	2006	05	06	10YR LAGGED NORMALS	5/6/2006
GHCND:USW00003816	PADUCAH BARKLEY REGIONAL AIRPORT KY US	20060507	206	100	20.6	10.0	69	50	5	2006	05	07	10YR LAGGED NORMALS	5/7/2006
GHCND:USW00003816	PADUCAH BARKLEY REGIONAL AIRPORT KY US	20060508	228	78	22.8	7.8	73	46	5	2006	05	08	10YR LAGGED NORMALS	5/8/2006
GHCND:USW00003816	PADUCAH BARKLEY REGIONAL AIRPORT KY US	20060509	228	122	22.8	12.2	73	54	1	2006	05	09	10YR LAGGED NORMALS	5/9/2006
GHCND:USW00003816	PADUCAH BARKLEY REGIONAL AIRPORT KY US	20060510	222	133	22.2	13.3	72	56	1	2006	05	10	10YR LAGGED NORMALS	5/10/2006
GHCND:USW00003816	PADUCAH BARKLEY REGIONAL AIRPORT KY US	20060511	189	111	18.9	11.1	66	52	6	2006	05	11	10YR LAGGED NORMALS	5/11/2006
GHCND:USW00003816	PADUCAH BARKLEY REGIONAL AIRPORT KY US	20060512	211	94	21.1	9.4	70	49	5	2006	05	12	10YR LAGGED NORMALS	5/12/2006
GHCND:USW00003816	PADUCAH BARKLEY REGIONAL AIRPORT KY US	20060513	238	106	23.8	10.6	74	51	2	2006	05	13	10YR LAGGED NORMALS	5/13/2006
GHCND:USW00003816	PADUCAH BARKLEY REGIONAL AIRPORT KY US	20060514	161	100	16.1	10.0	61	50	9	2006	05	14	10YR LAGGED NORMALS	5/14/2006
GHCND:USW00003816	PADUCAH BARKLEY REGIONAL AIRPORT KY US	20060515	161	100	16.1	10.0	61	50	9	2006	05	15	10YR LAGGED NORMALS	5/15/2006
GHCND:USW00003816	PADUCAH BARKLEY REGIONAL AIRPORT KY US	20060516	200	94	20.0	9.4	68	49	6	2006	05	16	10YR LAGGED NORMALS	5/16/2006
GHCND:USW00003816	PADUCAH BARKLEY REGIONAL AIRPORT KY US	20060517	244	117	24.4	11.7	76	53	0	2006	05	17	10YR LAGGED NORMALS	5/17/2006

GHCND:USW00003816	PADUCAH BARKLEY REGIONAL AIRPORT KY US	20060518	239	89	23.9	8.9	75	48	3	2006	05	18	10YR LAGGED NORMALS	5/18/2006
GHCND:USW00003816	PADUCAH BARKLEY REGIONAL AIRPORT KY US	20060519	283	89	28.3	8.9	83	48	0	2006	05	19	10YR LAGGED NORMALS	5/19/2006
GHCND:USW00003816	PADUCAH BARKLEY REGIONAL AIRPORT KY US	20060520	233	144	23.3	14.4	74	58	0	2006	05	20	10YR LAGGED NORMALS	5/20/2006
GHCND:USW00003816	PADUCAH BARKLEY REGIONAL AIRPORT KY US	20060521	244	144	24.4	14.4	76	58	0	2006	05	21	10YR LAGGED NORMALS	5/21/2006
GHCND:USW00003816	PADUCAH BARKLEY REGIONAL AIRPORT KY US	20060522	244	144	24.4	14.4	76	58	0	2006	05	22	10YR LAGGED NORMALS	5/22/2006
GHCND:USW00003816	PADUCAH BARKLEY REGIONAL AIRPORT KY US	20060523	267	117	26.7	11.7	80	53	0	2006	05	23	10YR LAGGED NORMALS	5/23/2006
GHCND:USW00003816	PADUCAH BARKLEY REGIONAL AIRPORT KY US	20060524	317	144	31.7	14.4	89	58	0	2006	05	24	10YR LAGGED NORMALS	5/24/2006
GHCND:USW00003816	PADUCAH BARKLEY REGIONAL AIRPORT KY US	20060525	333	194	33.3	19.4	92	67	0	2006	05	25	10YR LAGGED NORMALS	5/25/2006
GHCND:USW00003816	PADUCAH BARKLEY REGIONAL AIRPORT KY US	20060526	311	194	31.1	19.4	88	67	0	2006	05	26	10YR LAGGED NORMALS	5/26/2006
GHCND:USW00003816	PADUCAH BARKLEY REGIONAL AIRPORT KY US	20060527	322	189	32.2	18.9	90	66	0	2006	05	27	10YR LAGGED NORMALS	5/27/2006
GHCND:USW00003816	PADUCAH BARKLEY REGIONAL AIRPORT KY US	20060528	328	228	32.8	22.8	91	73	0	2006	05	28	10YR LAGGED NORMALS	5/28/2006
GHCND:USW00003816	PADUCAH BARKLEY REGIONAL AIRPORT KY US	20060529	322	200	32.2	20.0	90	68	0	2006	05	29	10YR LAGGED NORMALS	5/29/2006
GHCND:USW00003816	PADUCAH BARKLEY REGIONAL AIRPORT KY US	20060530	306	194	30.6	19.4	87	67	0	2006	05	30	10YR LAGGED NORMALS	5/30/2006
GHCND:USW00003816	PADUCAH BARKLEY REGIONAL AIRPORT KY US	20060531	317	194	31.7	19.4	89	67	0	2006	05	31	10YR LAGGED NORMALS	5/31/2006
GHCND:USW00003816	PADUCAH BARKLEY REGIONAL AIRPORT KY US	20060601	300	206	30.0	20.6	86	69	0	2006	06	01	10YR LAGGED NORMALS	6/1/2006
GHCND:USW00003816	PADUCAH BARKLEY REGIONAL AIRPORT KY US	20060602	261	156	26.1	15.6	79	60	0	2006	06	02	10YR LAGGED NORMALS	6/2/2006
GHCND:USW00003816	PADUCAH BARKLEY REGIONAL AIRPORT KY US	20060603	306	144	30.6	14.4	87	58	0	2006	06	03	10YR LAGGED NORMALS	6/3/2006
GHCND:USW00003816	PADUCAH BARKLEY REGIONAL AIRPORT KY US	20060604	261	156	26.1	15.6	79	60	0	2006	06	04	10YR LAGGED NORMALS	6/4/2006
GHCND:USW00003816	PADUCAH BARKLEY REGIONAL AIRPORT KY US	20060605	272	122	27.2	12.2	81	54	0	2006	06	05	10YR LAGGED NORMALS	6/5/2006
GHCND:USW00003816	PADUCAH BARKLEY REGIONAL AIRPORT KY US	20060606	283	128	28.3	12.8	83	55	0	2006	06	06	10YR LAGGED NORMALS	6/6/2006
GHCND:USW00003816	PADUCAH BARKLEY REGIONAL AIRPORT KY US	20060607	317	183	31.7	18.3	89	65	0	2006	06	07	10YR LAGGED NORMALS	6/7/2006
GHCND:USW00003816	PADUCAH BARKLEY REGIONAL AIRPORT KY US	20060608	306	172	30.6	17.2	87	63	0	2006	06	08	10YR LAGGED NORMALS	6/8/2006
GHCND:USW00003816	PADUCAH BARKLEY REGIONAL AIRPORT KY US	20060609	339	161	33.9	16.1	93	61	0	2006	06	09	10YR LAGGED NORMALS	6/9/2006
GHCND:USW00003816	PADUCAH BARKLEY REGIONAL AIRPORT KY US	20060610	344	200	34.4	20.0	94	68	0	2006	06	10	10YR LAGGED NORMALS	6/10/2006
GHCND:USW00003816	PADUCAH BARKLEY REGIONAL AIRPORT KY US	20060611	306	194	30.6	19.4	87	67	0	2006	06	11	10YR LAGGED NORMALS	6/11/2006
GHCND:USW00003816	PADUCAH BARKLEY REGIONAL AIRPORT KY US	20060612	261	150	26.1	15.0	79	59	0	2006	06	12	10YR LAGGED NORMALS	6/12/2006
GHCND:USW00003816	PADUCAH BARKLEY REGIONAL AIRPORT KY US	20060613	267	128	26.7	12.8	80	55	0	2006	06	13	10YR LAGGED NORMALS	6/13/2006
GHCND:USW00003816	PADUCAH BARKLEY REGIONAL AIRPORT KY US	20060614	306	133	30.6	13.3	87	56	0	2006	06	14	10YR LAGGED NORMALS	6/14/2006
GHCND:USW00003816	PADUCAH BARKLEY REGIONAL AIRPORT KY US	20060615	311	144	31.1	14.4	88	58	0	2006	06	15	10YR LAGGED NORMALS	6/15/2006
GHCND:USW00003816	PADUCAH BARKLEY REGIONAL AIRPORT KY US	20060616	339	183	33.9	18.3	93	65	0	2006	06	16	10YR LAGGED NORMALS	6/16/2006
GHCND:USW00003816	PADUCAH BARKLEY REGIONAL AIRPORT KY US	20060617	328	189	32.8	18.9	91	66	0	2006	06	17	10YR LAGGED NORMALS	6/17/2006
GHCND:USW00003816	PADUCAH BARKLEY REGIONAL AIRPORT KY US	20060618	267	200	26.7	20.0	80	68	0	2006	06	18	10YR LAGGED NORMALS	6/18/2006
GHCND:USW00003816	PADUCAH BARKLEY REGIONAL AIRPORT KY US	20060619	311	217	31.1	21.7	88	71	0	2006	06	19	10YR LAGGED NORMALS	6/19/2006
GHCND:USW00003816	PADUCAH BARKLEY REGIONAL AIRPORT KY US	20060620	339	217	33.9	21.7	93	71	0	2006	06	20	10YR LAGGED NORMALS	6/20/2006
GHCND:USW00003816	PADUCAH BARKLEY REGIONAL AIRPORT KY US	20060621	339	239	33.9	23.9	93	75	0	2006	06	21	10YR LAGGED NORMALS	6/21/2006
GHCND:USW00003816	PADUCAH BARKLEY REGIONAL AIRPORT KY US	20060622	328	217	32.8	21.7	91	71	0	2006	06	22	10YR LAGGED NORMALS	6/22/2006
GHCND:USW00003816	PADUCAH BARKLEY REGIONAL AIRPORT KY US	20060623	306	200	30.6	20.0	87	68	0	2006	06	23	10YR LAGGED NORMALS	6/23/2006
GHCND:USW00003816	PADUCAH BARKLEY REGIONAL AIRPORT KY US	20060624	306	200	30.6	20.0	87	68	0	2006	06	24	10YR LAGGED NORMALS	6/24/2006
GHCND:USW00003816	PADUCAH BARKLEY REGIONAL AIRPORT KY US	20060625	306	183	30.6	18.3	87	65	0	2006	06	25	10YR LAGGED NORMALS	6/25/2006
GHCND:USW00003816	PADUCAH BARKLEY REGIONAL AIRPORT KY US	20060626	294	178	29.4	17.8	85	64	0	2006	06	26	10YR LAGGED NORMALS	6/26/2006
GHCND:USW00003816	PADUCAH BARKLEY REGIONAL AIRPORT KY US	20060627	283	161	28.3	16.1	83	61	0	2006	06	27	10YR LAGGED NORMALS	6/27/2006
GHCND:USW00003816	PADUCAH BARKLEY REGIONAL AIRPORT KY US	20060628	311	156	31.1	15.6	88	60	0	2006	06	28	10YR LAGGED NORMALS	6/28/2006
GHCND:USW00003816	PADUCAH BARKLEY REGIONAL AIRPORT KY US	20060629	328	189	32.8	18.9	91	66	0	2006	06	29	10YR LAGGED NORMALS	6/29/2006
GHCND:USW00003816	PADUCAH BARKLEY REGIONAL AIRPORT KY US	20060630	339	206	33.9	20.6	93	69	0	2006	06	30	10YR LAGGED NORMALS	6/30/2006
GHCND:USW00003816	PADUCAH BARKLEY REGIONAL AIRPORT KY US	20060701	344	217	34.4	21.7	94	71	0	2006	07	01	10YR LAGGED NORMALS	7/1/2006
GHCND:USW00003816	PADUCAH BARKLEY REGIONAL AIRPORT KY US	20060702	350	228	35.0	22.8	95	73	0	2006	07	02	10YR LAGGED NORMALS	7/2/2006
GHCND:USW00003816	PADUCAH BARKLEY REGIONAL AIRPORT KY US	20060703	344	222	34.4	22.2	94	72	0	2006	07	03	10YR LAGGED NORMALS	7/3/2006
GHCND:USW00003816	PADUCAH BARKLEY REGIONAL AIRPORT KY US	20060704	322	228	32.2	22.8	90	73	0	2006	07	04	10YR LAGGED NORMALS	7/4/2006
GHCND:USW00003816	PADUCAH BARKLEY REGIONAL AIRPORT KY US	20060705	294	178	29.4	17.8	85	64	0	2006	07	05	10YR LAGGED NORMALS	7/5/2006
GHCND:USW00003816	PADUCAH BARKLEY REGIONAL AIRPORT KY US	20060706	272	150	27.2	15.0	81	59	0	2006	07	06	10YR LAGGED NORMALS	7/6/2006
GHCND:USW00003816	PADUCAH BARKLEY REGIONAL AIRPORT KY US	20060707	283	133	28.3	13.3	83	56	0	2006	07	07	10YR LAGGED NORMALS	7/7/2006
GHCND:USW00003816	PADUCAH BARKLEY REGIONAL AIRPORT KY US	20060708	306	144	30.6	14.4	87	58	0	2006	07	08	10YR LAGGED NORMALS	7/8/2006
GHCND:USW00003816	PADUCAH BARKLEY REGIONAL AIRPORT KY US	20060709	294	189	29.4	18.9	85	66	0	2006	07	09	10YR LAGGED NORMALS	7/9/2006
GHCND:USW00003816	PADUCAH BARKLEY REGIONAL AIRPORT KY US	20060710	272	217	27.2	21.7	81	71	0	2006	07	10	10YR LAGGED NORMALS	7/10/2006
GHCND:USW00003816	PADUCAH BARKLEY REGIONAL AIRPORT KY US	20060711	283	222	28.3	22.2	83	72	0	2006	07	11	10YR LAGGED NORMALS	7/11/2006
GHCND:USW00003816	PADUCAH BARKLEY REGIONAL AIRPORT KY US	20060712	289	222	28.9	22.2	84	72	0	2006	07	12	10YR LAGGED NORMALS	7/12/2006
GHCND:USW00003816	PADUCAH BARKLEY REGIONAL AIRPORT KY US	20060713	322	233	32.2	23.3	90	74	0	2006	07	13	10YR LAGGED NORMALS	7/13/2006
GHCND:USW00003816	PADUCAH BARKLEY REGIONAL AIRPORT KY US	20060714	333	233	33.3	23.3	92	74	0	2006	07	14	10YR LAGGED NORMALS	7/14/2006
GHCND:USW00003816	PADUCAH BARKLEY REGIONAL AIRPORT KY US	20060715	333	222	33.3	22.2	92	72	0	2006	07	15	10YR LAGGED NORMALS	7/15/2006
GHCND:USW00003816	PADUCAH BARKLEY REGIONAL AIRPORT KY US	20060716	344	211	34.4	21.1	94	70	0	2006	07	16	10YR LAGGED NORMALS	7/16/2006
GHCND:USW00003816	PADUCAH BARKLEY REGIONAL AIRPORT KY US	20060717	344	217	34.4	21.7	94	71	0	2006	07	17	10YR LAGGED NORMALS	7/17/2006
GHCND:USW00003816	PADUCAH BARKLEY REGIONAL AIRPORT KY US	20060718	333	200	33.3	20.0	92	68	0	2006	07	18	10YR LAGGED NORMALS	7/18/2006
GHCND:USW00003816	PADUCAH BARKLEY REGIONAL AIRPORT KY US	20060719	356	222	35.6	22.2	96	72	0	2006	07	19	10YR LAGGED NORMALS	7/19/2006
GHCND:USW00003816	PADUCAH BARKLEY REGIONAL AIRPORT KY US	20060720	356	239	35.6	23.9	96	75	0	2006	07	20	10YR LAGGED NORMALS	7/20/2006
GHCND:USW00003816	PADUCAH BARKLEY REGIONAL AIRPORT KY US	20060721	339	206	33.9	20.6	93	69	0	2006	07	21	10YR LAGGED NORMALS	7/21/2006
GHCND:USW00003816	PADUCAH BARKLEY REGIONAL AIRPORT KY US	20060722	278	167	27.8	16.7	82	62	0	2006	07	22	10YR LAGGED NORMALS	7/22/2006
GHCND:USW00003816	PADUCAH BARKLEY REGIONAL AIRPORT KY US	20060723	289	150	28.9	15.0	84	59	0	2006	07	23	10YR LAGGED NORMALS	7/23/2006
GHCND:USW00003816	PADUCAH BARKLEY REGIONAL AIRPORT KY US	20060724	306	161	30.6	16.1	87	61	0	2006	07	24	10YR LAGGED NORMALS	7/24/2006
GHCND:USW00003816	PADUCAH BARKLEY REGIONAL AIRPORT KY US	20060725	311	161	31.1	16.1	88	61	0	2006	07	25	10YR LAGGED NORMALS	7/25/2006
GHCND:USW00003816	PADUCAH BARKLEY REGIONAL AIRPORT KY US	20060726	311	217	31.1	21.7	88	71	0	2006	07	26	10YR LAGGED NORMALS	7/26/2006
GHCND:USW00003816	PADUCAH BARKLEY REGIONAL AIRPORT KY US	20060727	300	228	30.0	22.8	86	73	0	2006	07	27	10YR LAGGED NORMALS	7/27/2006
GHCND:USW00003816	PADUCAH BARKLEY REGIONAL AIRPORT KY US	20060728	267	211	26.7	21.1	80	70	0	2006	07	28	10YR LAGGED NORMALS	7/28/2006
GHCND:USW00003816	PADUCAH BARKLEY REGIONAL AIRPORT KY US	20060729	311	200	31.1	20.0	88	68	0	2006	07	29	10YR LAGGED NORMALS	7/29/2006
GHCND:USW00003816	PADUCAH BARKLEY REGIONAL AIRPORT KY US	20060730	333	206	33.3	20.6	92	69	0	2006	07	30	10YR LAGGED NORMALS	7/30/2006
GHCND:USW00003816	PADUCAH BARKLEY REGIONAL AIRPORT KY US	20060731	333	239	33.3	23.9	92	75	0	2006	07	31	10YR LAGGED NORMALS	7/31/2006
GHCND:USW00003816	PADUCAH BARKLEY REGIONAL AIRPORT KY US	20060801	333	244	33.3	24.4	92	76	0	2006	08	01	10YR LAGGED NORMALS	8/1/2006
GHCND:USW00003816	PADUCAH BARKLEY REGIONAL AIRPORT KY US	20060802	339	250	33.9	25.0	93	77	0	2006	08	02	10YR LAGGED NORMALS	8/2/2006
GHCND:USW00003816	PADUCAH BARKLEY REGIONAL AIRPORT KY US	20060803	333	244	33.3	24.4	92	76	0	2006	08	03	10YR LAGGED NORMALS	8/3/2006
GHCND:USW00003816	PADUCAH BARKLEY REGIONAL AIRPORT KY US	20060804	311	200	31.1	20.0	88	68	0	2006	08	04	10YR LAGGED NORMALS	8/4/2006
GHCND:USW00003816	PADUCAH BARKLEY REGIONAL AIRPORT KY US	20060805	317	194	31.7	19.4	89	67	0	2006	08	05	10YR LAGGED NORMALS	8/5/2006
GHCND:USW00003816	PADUCAH BARKLEY REGIONAL AIRPORT KY US	20060806	333	194	33.3	19.4	92	67	0	2006	08	06	10YR LAGGED NORMALS	8/6/2006
GHCND:USW00003816	PADUCAH BARKLEY REGIONAL AIRPORT KY US	20060807	344	239	34.4	23.9	94	75	0	2006	08	07	10YR LAGGED NORMALS	8/7/2006
GHCND:USW00003816	PADUCAH BARKLEY REGIONAL AIRPORT KY US	20060808	356	217	35.6	21.7	96	71	0	2006	08	08	10YR LAGGED NORMALS	8/8/2006
GHCND:USW00003816	PADUCAH BARKLEY REGIONAL AIRPORT KY US	20060809	356	239	35.6	23.9	96	75	0	2006	08	09	10YR LAGGED NORMALS	8/9/2006
GHCND:USW00003816	PADUCAH BARKLEY REGIONAL AIRPORT KY US	20060810	350	222	35.0	22.2	95	72	0	2006	08	10	10YR LAGGED NORMALS	8/10/2006
GHCND:USW00003816	PADUCAH BARKLEY REGIONAL AIRPORT KY US	20060811	267	217	26.7	21.7	80	71	0	2006	08	11	10YR LAGGED NORMALS	8/11/2006
GHCND:USW00003816	PADUCAH BARKLEY REGIONAL AIRPORT KY US	20060812	300	211	30.0	21.1	86	70	0	2006	08	12	10YR LAGGED NORMALS	8/12/2006
GHCND:USW00003816	PADUCAH BARKLEY REGIONAL AIRPORT KY US	20060813	317	194	31.7	19.4	89	67	0	2006	08	13	10YR LAGGED NORMALS	8/13/2006
GHCND:USW00003816	PADUCAH BARKLEY REGIONAL AIRPORT KY US	20060814	328	228	32.8	22.8	91	73	0	2006	08	14	10YR LAGGED NORMALS	8/14/2006
GHCND:USW00003816	PADUCAH BARKLEY REGIONAL AIRPORT KY US	20060815	294	172	29.4	17.2	85	63	0	2006	08	15	10YR LAGGED NORMALS	8/15/2006
GHCND:USW00003816	PADUCAH BARKLEY REGIONAL AIRPORT KY US	20060816	300	156	30.0	15.6	86	60	0	2006	08	16	10YR LAGGED NORMALS	8/16/2006
GHCND:USW00003816	PADUCAH BARKLEY REGIONAL AIRPORT KY US	20060817	333	161	33.3	16.1	92	61	0	2006	08	17	10YR LAGGED NORMALS	8/17/2006
GHCND:USW00003816	PADUCAH BARKLEY REGIONAL AIRPORT KY US	20060818	344	206	34.4	20.6	94	69	0	2006	08	18	10YR LAGGED NORMALS	8/18/2006
GHCND:USW00003816	PADUCAH BARKLEY REGIONAL AIRPORT KY US	20060819	350	228	35.0	22.8	95	73	0	2006	08	19	10YR LAGGED NORMALS	8/19/2006
GHCND:USW00003816	PADUCAH BARKLEY REGIONAL AIRPORT KY US	20060820	306	217	30.6	21.7	87	71	0	2006	08	20	10YR LAGGED NORMALS	8/20/2006
GHCND:USW00003816	PADUCAH BARKLEY REGIONAL AIRPORT KY US	20060821	306	217	30.6	21.7	87	71	0	2006	08	21	10YR LAGGED NORMALS	8/21/2006
GHCND:USW00003816	PADUCAH BARKLEY REGIONAL AIRPORT KY US	20060822	289	172	28.9	17.2	84	63	0	2006	08	22	10YR LAGGED NORMALS	8/22/2006

GHCND:USW00003816	PADUCAH BARKLEY REGIONAL AIRPORT KY US	20060823	300	150	30.0	15.0	86	59	0	2006	08	23	10YR LAGGED NORMALS	8/23/2006
GHCND:USW00003816	PADUCAH BARKLEY REGIONAL AIRPORT KY US	20060824	311	144	31.1	14.4	88	58	0	2006	08	24	10YR LAGGED NORMALS	8/24/2006
GHCND:USW00003816	PADUCAH BARKLEY REGIONAL AIRPORT KY US	20060825	322	156	32.2	15.6	90	60	0	2006	08	25	10YR LAGGED NORMALS	8/25/2006
GHCND:USW00003816	PADUCAH BARKLEY REGIONAL AIRPORT KY US	20060826	322	217	32.2	21.7	90	71	0	2006	08	26	10YR LAGGED NORMALS	8/26/2006
GHCND:USW00003816	PADUCAH BARKLEY REGIONAL AIRPORT KY US	20060827	328	222	32.8	22.2	91	72	0	2006	08	27	10YR LAGGED NORMALS	8/27/2006
GHCND:USW00003816	PADUCAH BARKLEY REGIONAL AIRPORT KY US	20060828	306	217	30.6	21.7	87	71	0	2006	08	28	10YR LAGGED NORMALS	8/28/2006
GHCND:USW00003816	PADUCAH BARKLEY REGIONAL AIRPORT KY US	20060829	267	189	26.7	18.9	80	66	0	2006	08	29	10YR LAGGED NORMALS	8/29/2006
GHCND:USW00003816	PADUCAH BARKLEY REGIONAL AIRPORT KY US	20060830	256	161	25.6	16.1	78	61	0	2006	08	30	10YR LAGGED NORMALS	8/30/2006
GHCND:USW00003816	PADUCAH BARKLEY REGIONAL AIRPORT KY US	20060831	261	161	26.1	16.1	79	61	0	2006	08	31	10YR LAGGED NORMALS	8/31/2006
GHCND:USW00003816	PADUCAH BARKLEY REGIONAL AIRPORT KY US	20060901	283	189	28.3	18.9	83	66	0	2006	09	01	10YR LAGGED NORMALS	9/1/2006
GHCND:USW00003816	PADUCAH BARKLEY REGIONAL AIRPORT KY US	20060902	222	167	22.2	16.7	72	62	0	2006	09	02	10YR LAGGED NORMALS	9/2/2006
GHCND:USW00003816	PADUCAH BARKLEY REGIONAL AIRPORT KY US	20060903	261	144	26.1	14.4	79	58	0	2006	09	03	10YR LAGGED NORMALS	9/3/2006
GHCND:USW00003816	PADUCAH BARKLEY REGIONAL AIRPORT KY US	20060904	239	139	23.9	13.9	75	57	0	2006	09	04	10YR LAGGED NORMALS	9/4/2006
GHCND:USW00003816	PADUCAH BARKLEY REGIONAL AIRPORT KY US	20060905	244	128	24.4	12.8	76	55	0	2006	09	05	10YR LAGGED NORMALS	9/5/2006
GHCND:USW00003816	PADUCAH BARKLEY REGIONAL AIRPORT KY US	20060906	272	117	27.2	11.7	81	53	0	2006	09	06	10YR LAGGED NORMALS	9/6/2006
GHCND:USW00003816	PADUCAH BARKLEY REGIONAL AIRPORT KY US	20060907	283	122	28.3	12.2	83	54	0	2006	09	07	10YR LAGGED NORMALS	9/7/2006
GHCND:USW00003816	PADUCAH BARKLEY REGIONAL AIRPORT KY US	20060908	300	117	30.0	11.7	86	53	0	2006	09	08	10YR LAGGED NORMALS	9/8/2006
GHCND:USW00003816	PADUCAH BARKLEY REGIONAL AIRPORT KY US	20060909	306	139	30.6	13.9	87	57	0	2006	09	09	10YR LAGGED NORMALS	9/9/2006
GHCND:USW00003816	PADUCAH BARKLEY REGIONAL AIRPORT KY US	20060910	306	167	30.6	16.7	87	62	0	2006	09	10	10YR LAGGED NORMALS	9/10/2006
GHCND:USW00003816	PADUCAH BARKLEY REGIONAL AIRPORT KY US	20060911	289	178	28.9	17.8	84	64	0	2006	09	11	10YR LAGGED NORMALS	9/11/2006
GHCND:USW00003816	PADUCAH BARKLEY REGIONAL AIRPORT KY US	20060912	267	178	26.7	17.8	80	64	0	2006	09	12	10YR LAGGED NORMALS	9/12/2006
GHCND:USW00003816	PADUCAH BARKLEY REGIONAL AIRPORT KY US	20060913	200	128	20.0	12.8	68	55	3	2006	09	13	10YR LAGGED NORMALS	9/13/2006
GHCND:USW00003816	PADUCAH BARKLEY REGIONAL AIRPORT KY US	20060914	250	117	25.0	11.7	77	53	0	2006	09	14	10YR LAGGED NORMALS	9/14/2006
GHCND:USW00003816	PADUCAH BARKLEY REGIONAL AIRPORT KY US	20060915	278	111	27.8	11.1	82	52	0	2006	09	15	10YR LAGGED NORMALS	9/15/2006
GHCND:USW00003816	PADUCAH BARKLEY REGIONAL AIRPORT KY US	20060916	294	117	29.4	11.7	85	53	0	2006	09	16	10YR LAGGED NORMALS	9/16/2006
GHCND:USW00003816	PADUCAH BARKLEY REGIONAL AIRPORT KY US	20060917	311	183	31.1	18.3	88	65	0	2006	09	17	10YR LAGGED NORMALS	9/17/2006
GHCND:USW00003816	PADUCAH BARKLEY REGIONAL AIRPORT KY US	20060918	222	122	22.2	12.2	72	54	2	2006	09	18	10YR LAGGED NORMALS	9/18/2006
GHCND:USW00003816	PADUCAH BARKLEY REGIONAL AIRPORT KY US	20060919	211	100	21.1	10.0	70	50	5	2006	09	19	10YR LAGGED NORMALS	9/19/2006
GHCND:USW00003816	PADUCAH BARKLEY REGIONAL AIRPORT KY US	20060920	200	61	20.0	6.1	68	43	9	2006	09	20	10YR LAGGED NORMALS	9/20/2006
GHCND:USW00003816	PADUCAH BARKLEY REGIONAL AIRPORT KY US	20060921	217	89	21.7	8.9	71	48	5	2006	09	21	10YR LAGGED NORMALS	9/21/2006
GHCND:USW00003816	PADUCAH BARKLEY REGIONAL AIRPORT KY US	20060922	261	161	26.1	16.1	79	61	0	2006	09	22	10YR LAGGED NORMALS	9/22/2006
GHCND:USW00003816	PADUCAH BARKLEY REGIONAL AIRPORT KY US	20060923	244	194	24.4	19.4	76	67	0	2006	09	23	10YR LAGGED NORMALS	9/23/2006
GHCND:USW00003816	PADUCAH BARKLEY REGIONAL AIRPORT KY US	20060924	211	128	21.1	12.8	70	55	2	2006	09	24	10YR LAGGED NORMALS	9/24/2006
GHCND:USW00003816	PADUCAH BARKLEY REGIONAL AIRPORT KY US	20060925	228	89	22.8	8.9	73	48	4	2006	09	25	10YR LAGGED NORMALS	9/25/2006
GHCND:USW00003816	PADUCAH BARKLEY REGIONAL AIRPORT KY US	20060926	261	111	26.1	11.1	79	52	0	2006	09	26	10YR LAGGED NORMALS	9/26/2006
GHCND:USW00003816	PADUCAH BARKLEY REGIONAL AIRPORT KY US	20060927	283	139	28.3	13.9	83	57	0	2006	09	27	10YR LAGGED NORMALS	9/27/2006
GHCND:USW00003816	PADUCAH BARKLEY REGIONAL AIRPORT KY US	20060928	189	72	18.9	7.2	66	45	9	2006	09	28	10YR LAGGED NORMALS	9/28/2006
GHCND:USW00003816	PADUCAH BARKLEY REGIONAL AIRPORT KY US	20060929	194	50	19.4	5.0	67	41	11	2006	09	29	10YR LAGGED NORMALS	9/29/2006
GHCND:USW00003816	PADUCAH BARKLEY REGIONAL AIRPORT KY US	20060930	261	111	26.1	11.1	79	52	0	2006	09	30	10YR LAGGED NORMALS	9/30/2006
GHCND:USW00003816	PADUCAH BARKLEY REGIONAL AIRPORT KY US	20061001	283	83	28.3	8.3	83	47	0	2006	10	01	10YR LAGGED NORMALS	10/1/2006
GHCND:USW00003816	PADUCAH BARKLEY REGIONAL AIRPORT KY US	20061002	300	111	30.0	11.1	86	52	0	2006	10	02	10YR LAGGED NORMALS	10/2/2006
GHCND:USW00003816	PADUCAH BARKLEY REGIONAL AIRPORT KY US	20061003	306	183	30.6	18.3	87	65	0	2006	10	03	10YR LAGGED NORMALS	10/3/2006
GHCND:USW00003816	PADUCAH BARKLEY REGIONAL AIRPORT KY US	20061004	322	178	32.2	17.8	90	64	0	2006	10	04	10YR LAGGED NORMALS	10/4/2006
GHCND:USW00003816	PADUCAH BARKLEY REGIONAL AIRPORT KY US	20061005	217	111	21.7	11.1	71	52	3	2006	10	05	10YR LAGGED NORMALS	10/5/2006
GHCND:USW00003816	PADUCAH BARKLEY REGIONAL AIRPORT KY US	20061006	200	61	20.0	6.1	68	43	9	2006	10	06	10YR LAGGED NORMALS	10/6/2006
GHCND:USW00003816	PADUCAH BARKLEY REGIONAL AIRPORT KY US	20061007	222	44	22.2	4.4	72	40	9	2006	10	07	10YR LAGGED NORMALS	10/7/2006
GHCND:USW00003816	PADUCAH BARKLEY REGIONAL AIRPORT KY US	20061008	244	56	24.4	5.6	76	42	6	2006	10	08	10YR LAGGED NORMALS	10/8/2006
GHCND:USW00003816	PADUCAH BARKLEY REGIONAL AIRPORT KY US	20061009	267	89	26.7	8.9	80	48	1	2006	10	09	10YR LAGGED NORMALS	10/9/2006
GHCND:USW00003816	PADUCAH BARKLEY REGIONAL AIRPORT KY US	20061010	244	117	24.4	11.7	76	53	0	2006	10	10	10YR LAGGED NORMALS	10/10/2006
GHCND:USW00003816	PADUCAH BARKLEY REGIONAL AIRPORT KY US	20061011	200	72	20.0	7.2	68	45	8	2006	10	11	10YR LAGGED NORMALS	10/11/2006
GHCND:USW00003816	PADUCAH BARKLEY REGIONAL AIRPORT KY US	20061012	111	22	11.1	2.2	52	36	21	2006	10	12	10YR LAGGED NORMALS	10/12/2006
GHCND:USW00003816	PADUCAH BARKLEY REGIONAL AIRPORT KY US	20061013	156	0	15.6	-	60	32	19	2006	10	13	10YR LAGGED NORMALS	10/13/2006
GHCND:USW00003816	PADUCAH BARKLEY REGIONAL AIRPORT KY US	20061014	172	-6	17.2	(0.6)	63	31	18	2006	10	14	10YR LAGGED NORMALS	10/14/2006
GHCND:USW00003816	PADUCAH BARKLEY REGIONAL AIRPORT KY US	20061015	183	11	18.3	1.1	65	34	15	2006	10	15	10YR LAGGED NORMALS	10/15/2006
GHCND:USW00003816	PADUCAH BARKLEY REGIONAL AIRPORT KY US	20061016	172	100	17.2	10.0	63	50	8	2006	10	16	10YR LAGGED NORMALS	10/16/2006
GHCND:USW00003816	PADUCAH BARKLEY REGIONAL AIRPORT KY US	20061017	183	150	18.3	15.0	65	59	3	2006	10	17	10YR LAGGED NORMALS	10/17/2006
GHCND:USW00003816	PADUCAH BARKLEY REGIONAL AIRPORT KY US	20061018	267	150	26.7	15.0	80	59	0	2006	10	18	10YR LAGGED NORMALS	10/18/2006
GHCND:USW00003816	PADUCAH BARKLEY REGIONAL AIRPORT KY US	20061019	167	56	16.7	5.6	62	42	13	2006	10	19	10YR LAGGED NORMALS	10/19/2006
GHCND:USW00003816	PADUCAH BARKLEY REGIONAL AIRPORT KY US	20061020	139	28	13.9	2.8	57	37	18	2006	10	20	10YR LAGGED NORMALS	10/20/2006
GHCND:USW00003816	PADUCAH BARKLEY REGIONAL AIRPORT KY US	20061021	183	28	18.3	2.8	65	37	14	2006	10	21	10YR LAGGED NORMALS	10/21/2006
GHCND:USW00003816	PADUCAH BARKLEY REGIONAL AIRPORT KY US	20061022	139	50	13.9	5.0	57	41	16	2006	10	22	10YR LAGGED NORMALS	10/22/2006
GHCND:USW00003816	PADUCAH BARKLEY REGIONAL AIRPORT KY US	20061023	122	-6	12.2	(0.6)	54	31	22	2006	10	23	10YR LAGGED NORMALS	10/23/2006
GHCND:USW00003816	PADUCAH BARKLEY REGIONAL AIRPORT KY US	20061024	106	-28	10.6	(2.8)	51	27	26	2006	10	24	10YR LAGGED NORMALS	10/24/2006
GHCND:USW00003816	PADUCAH BARKLEY REGIONAL AIRPORT KY US	20061025	111	11	11.1	1.1	52	34	22	2006	10	25	10YR LAGGED NORMALS	10/25/2006
GHCND:USW00003816	PADUCAH BARKLEY REGIONAL AIRPORT KY US	20061026	117	89	11.7	8.9	53	48	14	2006	10	26	10YR LAGGED NORMALS	10/26/2006
GHCND:USW00003816	PADUCAH BARKLEY REGIONAL AIRPORT KY US	20061027	161	83	16.1	8.3	61	47	11	2006	10	27	10YR LAGGED NORMALS	10/27/2006
GHCND:USW00003816	PADUCAH BARKLEY REGIONAL AIRPORT KY US	20061028	156	44	15.6	4.4	60	40	15	2006	10	28	10YR LAGGED NORMALS	10/28/2006
GHCND:USW00003816	PADUCAH BARKLEY REGIONAL AIRPORT KY US	20061029	217	78	21.7	7.8	71	46	6	2006	10	29	10YR LAGGED NORMALS	10/29/2006
GHCND:USW00003816	PADUCAH BARKLEY REGIONAL AIRPORT KY US	20061030	222	122	22.2	12.2	72	54	2	2006	10	30	10YR LAGGED NORMALS	10/30/2006
GHCND:USW00003816	PADUCAH BARKLEY REGIONAL AIRPORT KY US	20061031	183	78	18.3	7.8	65	46	9	2006	10	31	10YR LAGGED NORMALS	10/31/2006
GHCND:USW00003816	PADUCAH BARKLEY REGIONAL AIRPORT KY US	20061101	78	6	7.8	0.6	46	33	25	2006	11	01	10YR LAGGED NORMALS	11/1/2006
GHCND:USW00003816	PADUCAH BARKLEY REGIONAL AIRPORT KY US	20061102	106	-39	10.6	(3.9)	51	25	27	2006	11	02	10YR LAGGED NORMALS	11/2/2006
GHCND:USW00003816	PADUCAH BARKLEY REGIONAL AIRPORT KY US	20061103	128	-50	12.8	(5.0)	55	23	26	2006	11	03	10YR LAGGED NORMALS	11/3/2006
GHCND:USW00003816	PADUCAH BARKLEY REGIONAL AIRPORT KY US	20061104	150	28	15.0	2.8	59	37	17	2006	11	04	10YR LAGGED NORMALS	11/4/2006
GHCND:USW00003816	PADUCAH BARKLEY REGIONAL AIRPORT KY US	20061105	122	72	12.2	7.2	54	45	15	2006	11	05	10YR LAGGED NORMALS	11/5/2006
GHCND:USW00003816	PADUCAH BARKLEY REGIONAL AIRPORT KY US	20061106	128	89	12.8	8.9	55	48	13	2006	11	06	10YR LAGGED NORMALS	11/6/2006
GHCND:USW00003816	PADUCAH BARKLEY REGIONAL AIRPORT KY US	20061107	139	111	13.9	11.1	57	52	10	2006	11	07	10YR LAGGED NORMALS	11/7/2006
GHCND:USW00003816	PADUCAH BARKLEY REGIONAL AIRPORT KY US	20061108	178	89	17.8	8.9	64	48	9	2006	11	08	10YR LAGGED NORMALS	11/8/2006
GHCND:USW00003816	PADUCAH BARKLEY REGIONAL AIRPORT KY US	20061109	250	89	25.0	8.9	77	48	2	2006	11	09	10YR LAGGED NORMALS	11/9/2006
GHCND:USW00003816	PADUCAH BARKLEY REGIONAL AIRPORT KY US	20061110	239	94	23.9	9.4	75	49	3	2006	11	10	10YR LAGGED NORMALS	11/10/2006
GHCND:USW00003816	PADUCAH BARKLEY REGIONAL AIRPORT KY US	20061111	89	33	8.9	3.3	48	38	22	2006	11	11	10YR LAGGED NORMALS	11/11/2006
GHCND:USW00003816	PADUCAH BARKLEY REGIONAL AIRPORT KY US	20061112	106	0	10.6	-	51	32	23	2006	11	12	10YR LAGGED NORMALS	11/12/2006
GHCND:USW00003816	PADUCAH BARKLEY REGIONAL AIRPORT KY US	20061113	122	-6	12.2	(0.6)	54	31	22	2006	11	13	10YR LAGGED NORMALS	11/13/2006
GHCND:USW00003816	PADUCAH BARKLEY REGIONAL AIRPORT KY US	20061114	117	6	11.7	0.6	53	33	22	2006	11	14	10YR LAGGED NORMALS	11/14/2006
GHCND:USW00003816	PADUCAH BARKLEY REGIONAL AIRPORT KY US	20061115	122	78	12.2	7.8	54	46	15	2006	11	15	10YR LAGGED NORMALS	11/15/2006
GHCND:USW00003816	PADUCAH BARKLEY REGIONAL AIRPORT KY US	20061116	78	0	7.8	-	46	32	26	2006	11	16	10YR LAGGED NORMALS	11/16/2006
GHCND:USW00003816	PADUCAH BARKLEY REGIONAL AIRPORT KY US	20061117	111	-22	11.1	(2.2)	52	28	25	2006	11	17	10YR LAGGED NORMALS	11/17/2006
GHCND:USW00003816	PADUCAH BARKLEY REGIONAL AIRPORT KY US	20061118	106	28	10.6	2.8	51	37	21	2006	11	18	10YR LAGGED NORMALS	11/18/2006
GHCND:USW00003816	PADUCAH BARKLEY REGIONAL AIRPORT KY US	20061119	67	33	6.7	3.3	44	38	24	2006	11	19	10YR LAGGED NORMALS	11/19/2006
GHCND:USW00003816	PADUCAH BARKLEY REGIONAL AIRPORT KY US	20061120	94	-33	9.4	(3.3)	49	26	27	2006	11	20	10YR LAGGED NORMALS	11/20/2006
GHCND:USW00003816	PADUCAH BARKLEY REGIONAL AIRPORT KY US	20061121	117	-44	11.7	(4.4)	53	24	26	2006	11	21	10YR LAGGED NORMALS	11/21/2006
GHCND:USW00003816	PADUCAH BARKLEY REGIONAL AIRPORT KY US	20061122	144	-44	14.4	(4.4)	58	24	24	2006	11	22	10YR LAGGED NORMALS	11/22/2006
GHCND:USW00003816	PADUCAH BARKLEY REGIONAL AIRPORT KY US	20061123	178	-33	17.8	(3.3)	64	26	20	2006	11	23	10YR LAGGED NORMALS	11/23/2006
GHCND:USW00003816	PADUCAH BARKLEY REGIONAL AIRPORT KY US	20061124	206	-22	20.6	(2.2)	69	28	16	2006	11	24	10YR LAGGED NORMALS	11/24/2006
GHCND:USW00003816	PADUCAH BARKLEY REGIONAL AIRPORT KY US	20061125	200	22	20.0	2.2	68	36	13	2006	11	25	10YR LAGGED NORMALS	11/25/2006
GHCND:USW00003816	PADUCAH BARKLEY REGIONAL AIRPORT KY US	20061126	211	106	21.1	10.6	70	51	4	2006	11	26	10YR LAGGED NORMALS	11/26/2006
GHCND:USW00003816	PADUCAH BARKLEY REGIONAL AIRPORT KY US	20061127	206	100	20.6	10.0	69	50	5	2006	11	27	10YR LAGGED NORMALS	11/27/2006

GHCND:USW00003816	PADUCAH BARKLEY REGIONAL AIRPORT KY US	20061128	183	83	18.3	8.3	65	47	9	2006	11	28	10YR LAGGED NORMALS	11/28/2006
GHCND:USW00003816	PADUCAH BARKLEY REGIONAL AIRPORT KY US	20061129	200	167	20.0	16.7	68	62	0	2006	11	29	10YR LAGGED NORMALS	11/29/2006
GHCND:USW00003816	PADUCAH BARKLEY REGIONAL AIRPORT KY US	20061130	189	39	18.9	3.9	66	39	12	2006	11	30	10YR LAGGED NORMALS	11/30/2006
GHCND:USW00003816	PADUCAH BARKLEY REGIONAL AIRPORT KY US	20061201	78	-44	7.8	(4.4)	46	24	30	2006	12	01	10YR LAGGED NORMALS	12/1/2006
GHCND:USW00003816	PADUCAH BARKLEY REGIONAL AIRPORT KY US	20061202	61	-50	6.1	(5.0)	43	23	32	2006	12	02	10YR LAGGED NORMALS	12/2/2006
GHCND:USW00003816	PADUCAH BARKLEY REGIONAL AIRPORT KY US	20061203	11	-67	1.1	(6.7)	34	20	38	2006	12	03	10YR LAGGED NORMALS	12/3/2006
GHCND:USW00003816	PADUCAH BARKLEY REGIONAL AIRPORT KY US	20061204	17	-94	1.7	(9.4)	35	15	40	2006	12	04	10YR LAGGED NORMALS	12/4/2006
GHCND:USW00003816	PADUCAH BARKLEY REGIONAL AIRPORT KY US	20061205	83	-56	8.3	(5.6)	47	22	30	2006	12	05	10YR LAGGED NORMALS	12/5/2006
GHCND:USW00003816	PADUCAH BARKLEY REGIONAL AIRPORT KY US	20061206	111	-11	11.1	(1.1)	52	30	24	2006	12	06	10YR LAGGED NORMALS	12/6/2006
GHCND:USW00003816	PADUCAH BARKLEY REGIONAL AIRPORT KY US	20061207	28	-100	2.8	(10.0)	37	14	39	2006	12	07	10YR LAGGED NORMALS	12/7/2006
GHCND:USW00003816	PADUCAH BARKLEY REGIONAL AIRPORT KY US	20061208	-6	-122	(0.6)	(12.2)	31	10	44	2006	12	08	10YR LAGGED NORMALS	12/8/2006
GHCND:USW00003816	PADUCAH BARKLEY REGIONAL AIRPORT KY US	20061209	72	-61	7.2	(6.1)	45	21	32	2006	12	09	10YR LAGGED NORMALS	12/9/2006
GHCND:USW00003816	PADUCAH BARKLEY REGIONAL AIRPORT KY US	20061210	100	-11	10.0	(1.1)	50	30	25	2006	12	10	10YR LAGGED NORMALS	12/10/2006
GHCND:USW00003816	PADUCAH BARKLEY REGIONAL AIRPORT KY US	20061211	183	61	18.3	6.1	65	43	11	2006	12	11	10YR LAGGED NORMALS	12/11/2006
GHCND:USW00003816	PADUCAH BARKLEY REGIONAL AIRPORT KY US	20061212	156	72	15.6	7.2	60	45	12	2006	12	12	10YR LAGGED NORMALS	12/12/2006
GHCND:USW00003816	PADUCAH BARKLEY REGIONAL AIRPORT KY US	20061213	161	22	16.1	2.2	61	36	16	2006	12	13	10YR LAGGED NORMALS	12/13/2006
GHCND:USW00003816	PADUCAH BARKLEY REGIONAL AIRPORT KY US	20061214	172	72	17.2	7.2	63	45	11	2006	12	14	10YR LAGGED NORMALS	12/14/2006
GHCND:USW00003816	PADUCAH BARKLEY REGIONAL AIRPORT KY US	20061215	172	33	17.2	3.3	63	38	14	2006	12	15	10YR LAGGED NORMALS	12/15/2006
GHCND:USW00003816	PADUCAH BARKLEY REGIONAL AIRPORT KY US	20061216	183	28	18.3	2.8	65	37	14	2006	12	16	10YR LAGGED NORMALS	12/16/2006
GHCND:USW00003816	PADUCAH BARKLEY REGIONAL AIRPORT KY US	20061217	189	139	18.9	13.9	66	57	3	2006	12	17	10YR LAGGED NORMALS	12/17/2006
GHCND:USW00003816	PADUCAH BARKLEY REGIONAL AIRPORT KY US	20061218	156	72	15.6	7.2	60	45	12	2006	12	18	10YR LAGGED NORMALS	12/18/2006
GHCND:USW00003816	PADUCAH BARKLEY REGIONAL AIRPORT KY US	20061219	117	33	11.7	3.3	53	38	19	2006	12	19	10YR LAGGED NORMALS	12/19/2006
GHCND:USW00003816	PADUCAH BARKLEY REGIONAL AIRPORT KY US	20061220	139	39	13.9	3.9	57	39	17	2006	12	20	10YR LAGGED NORMALS	12/20/2006
GHCND:USW00003816	PADUCAH BARKLEY REGIONAL AIRPORT KY US	20061221	156	128	15.6	12.8	60	55	7	2006	12	21	10YR LAGGED NORMALS	12/21/2006
GHCND:USW00003816	PADUCAH BARKLEY REGIONAL AIRPORT KY US	20061222	150	28	15.0	2.8	59	37	17	2006	12	22	10YR LAGGED NORMALS	12/22/2006
GHCND:USW00003816	PADUCAH BARKLEY REGIONAL AIRPORT KY US	20061223	94	0	9.4	-	49	32	24	2006	12	23	10YR LAGGED NORMALS	12/23/2006
GHCND:USW00003816	PADUCAH BARKLEY REGIONAL AIRPORT KY US	20061224	100	-22	10.0	(2.2)	50	28	26	2006	12	24	10YR LAGGED NORMALS	12/24/2006
GHCND:USW00003816	PADUCAH BARKLEY REGIONAL AIRPORT KY US	20061225	61	28	6.1	2.8	43	37	25	2006	12	25	10YR LAGGED NORMALS	12/25/2006
GHCND:USW00003816	PADUCAH BARKLEY REGIONAL AIRPORT KY US	20061226	28	-11	2.8	(1.1)	37	30	31	2006	12	26	10YR LAGGED NORMALS	12/26/2006
GHCND:USW00003816	PADUCAH BARKLEY REGIONAL AIRPORT KY US	20061227	83	-33	8.3	(3.3)	47	26	28	2006	12	27	10YR LAGGED NORMALS	12/27/2006
GHCND:USW00003816	PADUCAH BARKLEY REGIONAL AIRPORT KY US	20061228	122	28	12.2	2.8	54	37	19	2006	12	28	10YR LAGGED NORMALS	12/28/2006
GHCND:USW00003816	PADUCAH BARKLEY REGIONAL AIRPORT KY US	20061229	150	33	15.0	3.3	59	38	16	2006	12	29	10YR LAGGED NORMALS	12/29/2006
GHCND:USW00003816	PADUCAH BARKLEY REGIONAL AIRPORT KY US	20061230	144	67	14.4	6.7	58	44	14	2006	12	30	10YR LAGGED NORMALS	12/30/2006
GHCND:USW00003816	PADUCAH BARKLEY REGIONAL AIRPORT KY US	20061231	161	78	16.1	7.8	61	46	11	2006	12	31	10YR LAGGED NORMALS	12/31/2006
GHCND:USW00003816	PADUCAH BARKLEY REGIONAL AIRPORT KY US	20070101	78	-22	7.8	(2.2)	46	28	28	2007	01	01	10YR LAGGED NORMALS	1/1/2007
GHCND:USW00003816	PADUCAH BARKLEY REGIONAL AIRPORT KY US	20070102	89	-44	8.9	(4.4)	48	24	29	2007	01	02	10YR LAGGED NORMALS	1/2/2007
GHCND:USW00003816	PADUCAH BARKLEY REGIONAL AIRPORT KY US	20070103	100	-39	10.0	(3.9)	50	25	27	2007	01	03	10YR LAGGED NORMALS	1/3/2007
GHCND:USW00003816	PADUCAH BARKLEY REGIONAL AIRPORT KY US	20070104	128	44	12.8	4.4	55	40	17	2007	01	04	10YR LAGGED NORMALS	1/4/2007
GHCND:USW00003816	PADUCAH BARKLEY REGIONAL AIRPORT KY US	20070105	150	111	15.0	11.1	59	52	9	2007	01	05	10YR LAGGED NORMALS	1/5/2007
GHCND:USW00003816	PADUCAH BARKLEY REGIONAL AIRPORT KY US	20070106	117	33	11.7	3.3	53	38	19	2007	01	06	10YR LAGGED NORMALS	1/6/2007
GHCND:USW00003816	PADUCAH BARKLEY REGIONAL AIRPORT KY US	20070107	78	39	7.8	3.9	46	39	22	2007	01	07	10YR LAGGED NORMALS	1/7/2007
GHCND:USW00003816	PADUCAH BARKLEY REGIONAL AIRPORT KY US	20070108	67	-6	6.7	(0.6)	44	31	27	2007	01	08	10YR LAGGED NORMALS	1/8/2007
GHCND:USW00003816	PADUCAH BARKLEY REGIONAL AIRPORT KY US	20070109	78	-11	7.8	(1.1)	46	30	27	2007	01	09	10YR LAGGED NORMALS	1/9/2007
GHCND:USW00003816	PADUCAH BARKLEY REGIONAL AIRPORT KY US	20070110	78	-56	7.8	(5.6)	46	22	31	2007	01	10	10YR LAGGED NORMALS	1/10/2007
GHCND:USW00003816	PADUCAH BARKLEY REGIONAL AIRPORT KY US	20070111	139	6	13.9	0.6	57	33	20	2007	01	11	10YR LAGGED NORMALS	1/11/2007
GHCND:USW00003816	PADUCAH BARKLEY REGIONAL AIRPORT KY US	20070112	167	122	16.7	12.2	62	54	7	2007	01	12	10YR LAGGED NORMALS	1/12/2007
GHCND:USW00003816	PADUCAH BARKLEY REGIONAL AIRPORT KY US	20070113	161	39	16.1	3.9	61	39	15	2007	01	13	10YR LAGGED NORMALS	1/13/2007
GHCND:USW00003816	PADUCAH BARKLEY REGIONAL AIRPORT KY US	20070114	167	56	16.7	5.6	62	42	13	2007	01	14	10YR LAGGED NORMALS	1/14/2007
GHCND:USW00003816	PADUCAH BARKLEY REGIONAL AIRPORT KY US	20070115	161	-28	16.1	(2.8)	61	27	21	2007	01	15	10YR LAGGED NORMALS	1/15/2007
GHCND:USW00003816	PADUCAH BARKLEY REGIONAL AIRPORT KY US	20070116	-28	-56	(2.8)	(5.6)	27	22	40	2007	01	16	10YR LAGGED NORMALS	1/16/2007
GHCND:USW00003816	PADUCAH BARKLEY REGIONAL AIRPORT KY US	20070117	22	-61	2.2	(6.1)	36	21	36	2007	01	17	10YR LAGGED NORMALS	1/17/2007
GHCND:USW00003816	PADUCAH BARKLEY REGIONAL AIRPORT KY US	20070118	50	6	5.0	0.6	41	33	28	2007	01	18	10YR LAGGED NORMALS	1/18/2007
GHCND:USW00003816	PADUCAH BARKLEY REGIONAL AIRPORT KY US	20070119	44	-28	4.4	(2.8)	40	27	31	2007	01	19	10YR LAGGED NORMALS	1/19/2007
GHCND:USW00003816	PADUCAH BARKLEY REGIONAL AIRPORT KY US	20070120	50	-44	5.0	(4.4)	41	24	32	2007	01	20	10YR LAGGED NORMALS	1/20/2007
GHCND:USW00003816	PADUCAH BARKLEY REGIONAL AIRPORT KY US	20070121	61	11	6.1	1.1	43	34	26	2007	01	21	10YR LAGGED NORMALS	1/21/2007
GHCND:USW00003816	PADUCAH BARKLEY REGIONAL AIRPORT KY US	20070122	39	6	3.9	0.6	39	33	29	2007	01	22	10YR LAGGED NORMALS	1/22/2007
GHCND:USW00003816	PADUCAH BARKLEY REGIONAL AIRPORT KY US	20070123	50	-6	5.0	(0.6)	41	31	29	2007	01	23	10YR LAGGED NORMALS	1/23/2007
GHCND:USW00003816	PADUCAH BARKLEY REGIONAL AIRPORT KY US	20070124	61	-22	6.1	(2.2)	43	28	29	2007	01	24	10YR LAGGED NORMALS	1/24/2007
GHCND:USW00003816	PADUCAH BARKLEY REGIONAL AIRPORT KY US	20070125	39	-50	3.9	(5.0)	39	23	34	2007	01	25	10YR LAGGED NORMALS	1/25/2007
GHCND:USW00003816	PADUCAH BARKLEY REGIONAL AIRPORT KY US	20070126	106	-56	10.6	(5.6)	51	22	28	2007	01	26	10YR LAGGED NORMALS	1/26/2007
GHCND:USW00003816	PADUCAH BARKLEY REGIONAL AIRPORT KY US	20070127	78	-11	7.8	(1.1)	46	30	27	2007	01	27	10YR LAGGED NORMALS	1/27/2007
GHCND:USW00003816	PADUCAH BARKLEY REGIONAL AIRPORT KY US	20070128	-11	-106	(1.1)	(10.6)	30	13	43	2007	01	28	10YR LAGGED NORMALS	1/28/2007
GHCND:USW00003816	PADUCAH BARKLEY REGIONAL AIRPORT KY US	20070129	50	-111	5.0	(11.1)	41	12	38	2007	01	29	10YR LAGGED NORMALS	1/29/2007
GHCND:USW00003816	PADUCAH BARKLEY REGIONAL AIRPORT KY US	20070130	11	-94	1.1	(9.4)	34	15	40	2007	01	30	10YR LAGGED NORMALS	1/30/2007
GHCND:USW00003816	PADUCAH BARKLEY REGIONAL AIRPORT KY US	20070131	-17	-128	(1.7)	(12.8)	29	9	46	2007	01	31	10YR LAGGED NORMALS	1/31/2007
GHCND:USW00003816	PADUCAH BARKLEY REGIONAL AIRPORT KY US	20070201	0	-44	-	(4.4)	32	24	37	2007	02	01	10YR LAGGED NORMALS	2/1/2007
GHCND:USW00003816	PADUCAH BARKLEY REGIONAL AIRPORT KY US	20070202	0	-94	-	(9.4)	32	15	41	2007	02	02	10YR LAGGED NORMALS	2/2/2007
GHCND:USW00003816	PADUCAH BARKLEY REGIONAL AIRPORT KY US	20070203	22	-89	2.2	(8.9)	36	16	39	2007	02	03	10YR LAGGED NORMALS	2/3/2007
GHCND:USW00003816	PADUCAH BARKLEY REGIONAL AIRPORT KY US	20070204	-17	-139	(1.7)	(13.9)	29	7	47	2007	02	04	10YR LAGGED NORMALS	2/4/2007
GHCND:USW00003816	PADUCAH BARKLEY REGIONAL AIRPORT KY US	20070205	-56	-106	(5.6)	(10.6)	22	13	47	2007	02	05	10YR LAGGED NORMALS	2/5/2007
GHCND:USW00003816	PADUCAH BARKLEY REGIONAL AIRPORT KY US	20070206	111	-67	11.1	(6.7)	52	20	29	2007	02	06	10YR LAGGED NORMALS	2/6/2007
GHCND:USW00003816	PADUCAH BARKLEY REGIONAL AIRPORT KY US	20070207	0	-72	-	(7.2)	32	19	39	2007	02	07	10YR LAGGED NORMALS	2/7/2007
GHCND:USW00003816	PADUCAH BARKLEY REGIONAL AIRPORT KY US	20070208	0	-61	-	(6.1)	32	21	38	2007	02	08	10YR LAGGED NORMALS	2/8/2007
GHCND:USW00003816	PADUCAH BARKLEY REGIONAL AIRPORT KY US	20070209	-6	-67	(0.6)	(6.7)	31	20	39	2007	02	09	10YR LAGGED NORMALS	2/9/2007
GHCND:USW00003816	PADUCAH BARKLEY REGIONAL AIRPORT KY US	20070210	17	-67	1.7	(6.7)	35	20	37	2007	02	10	10YR LAGGED NORMALS	2/10/2007
GHCND:USW00003816	PADUCAH BARKLEY REGIONAL AIRPORT KY US	20070211	78	-89	7.8	(8.9)	46	16	34	2007	02	11	10YR LAGGED NORMALS	2/11/2007
GHCND:USW00003816	PADUCAH BARKLEY REGIONAL AIRPORT KY US	20070212	56	6	5.6	0.6	42	33	27	2007	02	12	10YR LAGGED NORMALS	2/12/2007
GHCND:USW00003816	PADUCAH BARKLEY REGIONAL AIRPORT KY US	20070213	83	-50	8.3	(5.0)	47	23	30	2007	02	13	10YR LAGGED NORMALS	2/13/2007
GHCND:USW00003816	PADUCAH BARKLEY REGIONAL AIRPORT KY US	20070214	-22	-67	(2.2)	(6.7)	28	20	41	2007	02	14	10YR LAGGED NORMALS	2/14/2007
GHCND:USW00003816	PADUCAH BARKLEY REGIONAL AIRPORT KY US	20070215	-22	-100	(2.2)	(10.0)	28	14	44	2007	02	15	10YR LAGGED NORMALS	2/15/2007
GHCND:USW00003816	PADUCAH BARKLEY REGIONAL AIRPORT KY US	20070216	-6	-122	(0.6)	(12.2)	31	10	44	2007	02	16	10YR LAGGED NORMALS	2/16/2007
GHCND:USW00003816	PADUCAH BARKLEY REGIONAL AIRPORT KY US	20070217	17	-56	1.7	(5.6)	35	22	36	2007	02	17	10YR LAGGED NORMALS	2/17/2007
GHCND:USW00003816	PADUCAH BARKLEY REGIONAL AIRPORT KY US	20070218	50	-78	5.0	(7.8)	41	18	35	2007	02	18	10YR LAGGED NORMALS	2/18/2007
GHCND:USW00003816	PADUCAH BARKLEY REGIONAL AIRPORT KY US	20070219	133	11	13.3	1.1	56	34	20	2007	02	19	10YR LAGGED NORMALS	2/19/2007
GHCND:USW00003816	PADUCAH BARKLEY REGIONAL AIRPORT KY US	20070220	183	89	18.3	8.9	65	48	8	2007	02	20	10YR LAGGED NORMALS	2/20/2007
GHCND:USW00003816	PADUCAH BARKLEY REGIONAL AIRPORT KY US	20070221	172	67	17.2	6.7	63	44	11	2007	02	21	10YR LAGGED NORMALS	2/21/2007
GHCND:USW00003816	PADUCAH BARKLEY REGIONAL AIRPORT KY US	20070222	150	6	15.0	0.6	59	33	19	2007	02	22	10YR LAGGED NORMALS	2/22/2007
GHCND:USW00003816	PADUCAH BARKLEY REGIONAL AIRPORT KY US	20070223	117	0	11.7	-	53	32	22	2007	02	23	10YR LAGGED NORMALS	2/23/2007
GHCND:USW00003816	PADUCAH BARKLEY REGIONAL AIRPORT KY US	20070224	106	50	10.6	5.0	51	41	19	2007	02	24	10YR LAGGED NORMALS	2/24/2007
GHCND:USW00003816	PADUCAH BARKLEY REGIONAL AIRPORT KY US	20070225	111	33	11.1	3.3	52	38	20	2007	02	25	10YR LAGGED NORMALS	2/25/2007
GHCND:USW00003816	PADUCAH BARKLEY REGIONAL AIRPORT KY US	20070226	106	-11	10.6	(1.1)	51	30	24	2007	02	26	10YR LAGGED NORMALS	2/26/2007
GHCND:USW00003816	PADUCAH BARKLEY REGIONAL AIRPORT KY US	20070227	133	-33	13.3	(3.3)	56	26	24	2007	02	27	10YR LAGGED NORMALS	2/27/2007
GHCND:USW00003816	PADUCAH BARKLEY REGIONAL AIRPORT KY US	20070228	222	22	22.2	2.2	72	36	11	2007	02	28	10YR LAGGED NORMALS	2/28/2007
GHCND:USW00003816	PADUCAH BARKLEY REGIONAL AIRPORT KY US	20070301	189	44	18.9	4.4	66	40	12	2007	03	01	10YR LAGGED NORMALS	3/1/2007
GHCND:USW00003816	PADUCAH BARKLEY REGIONAL AIRPORT KY US	20070302	128	39	12.8	3.9	55	39	18	2007	03	02	10YR LAGGED NORMALS	3/2/2007
GHCND:USW00003816	PADUCAH BARKLEY REGIONAL AIRPORT KY US	20070303	56	-11	5.6	(1.1)	42	30	29	2007	03	03	10YR LAGGED NORMALS	3/3/2007
GHCND:USW00003816	PADUCAH BARKLEY REGIONAL AIRPORT KY US	20070304	50	-50	5.0	(5.0)	41	23	33	2007	03	04	10YR LAGGED NORMALS	3/4/2007

GHCND:USW00003816	PADUCAH BARKLEY REGIONAL AIRPORT KY US	20070305	161	-22	16.1	(2.2)	61	28	20	2007	03	05	10YR LAGGED NORMALS	3/5/2007
GHCND:USW00003816	PADUCAH BARKLEY REGIONAL AIRPORT KY US	20070306	139	0	13.9	-	57	32	20	2007	03	06	10YR LAGGED NORMALS	3/6/2007
GHCND:USW00003816	PADUCAH BARKLEY REGIONAL AIRPORT KY US	20070307	200	33	20.0	3.3	68	38	12	2007	03	07	10YR LAGGED NORMALS	3/7/2007
GHCND:USW00003816	PADUCAH BARKLEY REGIONAL AIRPORT KY US	20070308	167	-11	16.7	(1.1)	62	30	19	2007	03	08	10YR LAGGED NORMALS	3/8/2007
GHCND:USW00003816	PADUCAH BARKLEY REGIONAL AIRPORT KY US	20070309	239	6	23.9	0.6	75	33	11	2007	03	09	10YR LAGGED NORMALS	3/9/2007
GHCND:USW00003816	PADUCAH BARKLEY REGIONAL AIRPORT KY US	20070310	200	83	20.0	8.3	68	47	7	2007	03	10	10YR LAGGED NORMALS	3/10/2007
GHCND:USW00003816	PADUCAH BARKLEY REGIONAL AIRPORT KY US	20070311	189	44	18.9	4.4	66	40	12	2007	03	11	10YR LAGGED NORMALS	3/11/2007
GHCND:USW00003816	PADUCAH BARKLEY REGIONAL AIRPORT KY US	20070312	239	22	23.9	2.2	75	36	9	2007	03	12	10YR LAGGED NORMALS	3/12/2007
GHCND:USW00003816	PADUCAH BARKLEY REGIONAL AIRPORT KY US	20070313	244	106	24.4	10.6	76	51	1	2007	03	13	10YR LAGGED NORMALS	3/13/2007
GHCND:USW00003816	PADUCAH BARKLEY REGIONAL AIRPORT KY US	20070314	244	167	24.4	16.7	76	62	0	2007	03	14	10YR LAGGED NORMALS	3/14/2007
GHCND:USW00003816	PADUCAH BARKLEY REGIONAL AIRPORT KY US	20070315	200	61	20.0	6.1	68	43	9	2007	03	15	10YR LAGGED NORMALS	3/15/2007
GHCND:USW00003816	PADUCAH BARKLEY REGIONAL AIRPORT KY US	20070316	117	11	11.7	1.1	53	34	21	2007	03	16	10YR LAGGED NORMALS	3/16/2007
GHCND:USW00003816	PADUCAH BARKLEY REGIONAL AIRPORT KY US	20070317	56	-11	5.6	(1.1)	42	30	29	2007	03	17	10YR LAGGED NORMALS	3/17/2007
GHCND:USW00003816	PADUCAH BARKLEY REGIONAL AIRPORT KY US	20070318	122	-22	12.2	(2.2)	54	28	24	2007	03	18	10YR LAGGED NORMALS	3/18/2007
GHCND:USW00003816	PADUCAH BARKLEY REGIONAL AIRPORT KY US	20070319	183	72	18.3	7.2	65	45	10	2007	03	19	10YR LAGGED NORMALS	3/19/2007
GHCND:USW00003816	PADUCAH BARKLEY REGIONAL AIRPORT KY US	20070320	200	117	20.0	11.7	68	53	4	2007	03	20	10YR LAGGED NORMALS	3/20/2007
GHCND:USW00003816	PADUCAH BARKLEY REGIONAL AIRPORT KY US	20070321	244	144	24.4	14.4	76	58	0	2007	03	21	10YR LAGGED NORMALS	3/21/2007
GHCND:USW00003816	PADUCAH BARKLEY REGIONAL AIRPORT KY US	20070322	256	172	25.6	17.2	78	63	0	2007	03	22	10YR LAGGED NORMALS	3/22/2007
GHCND:USW00003816	PADUCAH BARKLEY REGIONAL AIRPORT KY US	20070323	261	167	26.1	16.7	79	62	0	2007	03	23	10YR LAGGED NORMALS	3/23/2007
GHCND:USW00003816	PADUCAH BARKLEY REGIONAL AIRPORT KY US	20070324	278	111	27.8	11.1	82	52	0	2007	03	24	10YR LAGGED NORMALS	3/24/2007
GHCND:USW00003816	PADUCAH BARKLEY REGIONAL AIRPORT KY US	20070325	283	111	28.3	11.1	83	52	0	2007	03	25	10YR LAGGED NORMALS	3/25/2007
GHCND:USW00003816	PADUCAH BARKLEY REGIONAL AIRPORT KY US	20070326	283	150	28.3	15.0	83	59	0	2007	03	26	10YR LAGGED NORMALS	3/26/2007
GHCND:USW00003816	PADUCAH BARKLEY REGIONAL AIRPORT KY US	20070327	278	133	27.8	13.3	82	56	0	2007	03	27	10YR LAGGED NORMALS	3/27/2007
GHCND:USW00003816	PADUCAH BARKLEY REGIONAL AIRPORT KY US	20070328	233	150	23.3	15.0	74	59	0	2007	03	28	10YR LAGGED NORMALS	3/28/2007
GHCND:USW00003816	PADUCAH BARKLEY REGIONAL AIRPORT KY US	20070329	283	144	28.3	14.4	83	58	0	2007	03	29	10YR LAGGED NORMALS	3/29/2007
GHCND:USW00003816	PADUCAH BARKLEY REGIONAL AIRPORT KY US	20070330	283	150	28.3	15.0	83	59	0	2007	03	30	10YR LAGGED NORMALS	3/30/2007
GHCND:USW00003816	PADUCAH BARKLEY REGIONAL AIRPORT KY US	20070331	233	144	23.3	14.4	74	58	0	2007	03	31	10YR LAGGED NORMALS	3/31/2007
GHCND:USW00003816	PADUCAH BARKLEY REGIONAL AIRPORT KY US	20070401	233	139	23.3	13.9	74	57	0	2007	04	01	10YR LAGGED NORMALS	4/1/2007
GHCND:USW00003816	PADUCAH BARKLEY REGIONAL AIRPORT KY US	20070402	272	94	27.2	9.4	81	49	0	2007	04	02	10YR LAGGED NORMALS	4/2/2007
GHCND:USW00003816	PADUCAH BARKLEY REGIONAL AIRPORT KY US	20070403	278	122	27.8	12.2	82	54	0	2007	04	03	10YR LAGGED NORMALS	4/3/2007
GHCND:USW00003816	PADUCAH BARKLEY REGIONAL AIRPORT KY US	20070404	122	22	12.2	2.2	54	36	20	2007	04	04	10YR LAGGED NORMALS	4/4/2007
GHCND:USW00003816	PADUCAH BARKLEY REGIONAL AIRPORT KY US	20070405	89	0	8.9	-	48	32	25	2007	04	05	10YR LAGGED NORMALS	4/5/2007
GHCND:USW00003816	PADUCAH BARKLEY REGIONAL AIRPORT KY US	20070406	61	-17	6.1	(1.7)	43	29	29	2007	04	06	10YR LAGGED NORMALS	4/6/2007
GHCND:USW00003816	PADUCAH BARKLEY REGIONAL AIRPORT KY US	20070407	56	-39	5.6	(3.9)	42	25	31	2007	04	07	10YR LAGGED NORMALS	4/7/2007
GHCND:USW00003816	PADUCAH BARKLEY REGIONAL AIRPORT KY US	20070408	94	-61	9.4	(6.1)	49	21	30	2007	04	08	10YR LAGGED NORMALS	4/8/2007
GHCND:USW00003816	PADUCAH BARKLEY REGIONAL AIRPORT KY US	20070409	133	-39	13.3	(3.9)	56	25	24	2007	04	09	10YR LAGGED NORMALS	4/9/2007
GHCND:USW00003816	PADUCAH BARKLEY REGIONAL AIRPORT KY US	20070410	172	11	17.2	1.1	63	34	16	2007	04	10	10YR LAGGED NORMALS	4/10/2007
GHCND:USW00003816	PADUCAH BARKLEY REGIONAL AIRPORT KY US	20070411	189	89	18.9	8.9	66	48	8	2007	04	11	10YR LAGGED NORMALS	4/11/2007
GHCND:USW00003816	PADUCAH BARKLEY REGIONAL AIRPORT KY US	20070412	122	33	12.2	3.3	54	38	19	2007	04	12	10YR LAGGED NORMALS	4/12/2007
GHCND:USW00003816	PADUCAH BARKLEY REGIONAL AIRPORT KY US	20070413	83	33	8.3	3.3	47	38	22	2007	04	13	10YR LAGGED NORMALS	4/13/2007
GHCND:USW00003816	PADUCAH BARKLEY REGIONAL AIRPORT KY US	20070414	89	39	8.9	3.9	48	39	21	2007	04	14	10YR LAGGED NORMALS	4/14/2007
GHCND:USW00003816	PADUCAH BARKLEY REGIONAL AIRPORT KY US	20070415	150	28	15.0	2.8	59	37	17	2007	04	15	10YR LAGGED NORMALS	4/15/2007
GHCND:USW00003816	PADUCAH BARKLEY REGIONAL AIRPORT KY US	20070416	222	44	22.2	4.4	72	40	9	2007	04	16	10YR LAGGED NORMALS	4/16/2007
GHCND:USW00003816	PADUCAH BARKLEY REGIONAL AIRPORT KY US	20070417	233	33	23.3	3.3	74	38	9	2007	04	17	10YR LAGGED NORMALS	4/17/2007
GHCND:USW00003816	PADUCAH BARKLEY REGIONAL AIRPORT KY US	20070418	217	100	21.7	10.0	71	50	4	2007	04	18	10YR LAGGED NORMALS	4/18/2007
GHCND:USW00003816	PADUCAH BARKLEY REGIONAL AIRPORT KY US	20070419	183	67	18.3	6.7	65	44	10	2007	04	19	10YR LAGGED NORMALS	4/19/2007
GHCND:USW00003816	PADUCAH BARKLEY REGIONAL AIRPORT KY US	20070420	222	33	22.2	3.3	72	38	10	2007	04	20	10YR LAGGED NORMALS	4/20/2007
GHCND:USW00003816	PADUCAH BARKLEY REGIONAL AIRPORT KY US	20070421	256	61	25.6	6.1	78	43	4	2007	04	21	10YR LAGGED NORMALS	4/21/2007
GHCND:USW00003816	PADUCAH BARKLEY REGIONAL AIRPORT KY US	20070422	267	106	26.7	10.6	80	51	0	2007	04	22	10YR LAGGED NORMALS	4/22/2007
GHCND:USW00003816	PADUCAH BARKLEY REGIONAL AIRPORT KY US	20070423	272	194	27.2	19.4	81	67	0	2007	04	23	10YR LAGGED NORMALS	4/23/2007
GHCND:USW00003816	PADUCAH BARKLEY REGIONAL AIRPORT KY US	20070424	278	172	27.8	17.2	82	63	0	2007	04	24	10YR LAGGED NORMALS	4/24/2007
GHCND:USW00003816	PADUCAH BARKLEY REGIONAL AIRPORT KY US	20070425	244	161	24.4	16.1	76	61	0	2007	04	25	10YR LAGGED NORMALS	4/25/2007
GHCND:USW00003816	PADUCAH BARKLEY REGIONAL AIRPORT KY US	20070426	222	139	22.2	13.9	72	57	0	2007	04	26	10YR LAGGED NORMALS	4/26/2007
GHCND:USW00003816	PADUCAH BARKLEY REGIONAL AIRPORT KY US	20070427	211	122	21.1	12.2	70	54	3	2007	04	27	10YR LAGGED NORMALS	4/27/2007
GHCND:USW00003816	PADUCAH BARKLEY REGIONAL AIRPORT KY US	20070428	256	111	25.6	11.1	78	52	0	2007	04	28	10YR LAGGED NORMALS	4/28/2007
GHCND:USW00003816	PADUCAH BARKLEY REGIONAL AIRPORT KY US	20070429	289	100	28.9	10.0	84	50	0	2007	04	29	10YR LAGGED NORMALS	4/29/2007
GHCND:USW00003816	PADUCAH BARKLEY REGIONAL AIRPORT KY US	20070430	311	133	31.1	13.3	88	56	0	2007	04	30	10YR LAGGED NORMALS	4/30/2007
GHCND:USW00003816	PADUCAH BARKLEY REGIONAL AIRPORT KY US	20070501	300	172	30.0	17.2	86	63	0	2007	05	01	10YR LAGGED NORMALS	5/1/2007
GHCND:USW00003816	PADUCAH BARKLEY REGIONAL AIRPORT KY US	20070502	211	167	21.1	16.7	70	62	0	2007	05	02	10YR LAGGED NORMALS	5/2/2007
GHCND:USW00003816	PADUCAH BARKLEY REGIONAL AIRPORT KY US	20070503	233	183	23.3	18.3	74	65	0	2007	05	03	10YR LAGGED NORMALS	5/3/2007
GHCND:USW00003816	PADUCAH BARKLEY REGIONAL AIRPORT KY US	20070504	261	178	26.1	17.8	79	64	0	2007	05	04	10YR LAGGED NORMALS	5/4/2007
GHCND:USW00003816	PADUCAH BARKLEY REGIONAL AIRPORT KY US	20070505	283	161	28.3	16.1	83	61	0	2007	05	05	10YR LAGGED NORMALS	5/5/2007
GHCND:USW00003816	PADUCAH BARKLEY REGIONAL AIRPORT KY US	20070506	283	172	28.3	17.2	83	63	0	2007	05	06	10YR LAGGED NORMALS	5/6/2007
GHCND:USW00003816	PADUCAH BARKLEY REGIONAL AIRPORT KY US	20070507	294	128	29.4	12.8	85	55	0	2007	05	07	10YR LAGGED NORMALS	5/7/2007
GHCND:USW00003816	PADUCAH BARKLEY REGIONAL AIRPORT KY US	20070508	300	172	30.0	17.2	86	63	0	2007	05	08	10YR LAGGED NORMALS	5/8/2007
GHCND:USW00003816	PADUCAH BARKLEY REGIONAL AIRPORT KY US	20070509	311	183	31.1	18.3	88	65	0	2007	05	09	10YR LAGGED NORMALS	5/9/2007
GHCND:USW00003816	PADUCAH BARKLEY REGIONAL AIRPORT KY US	20070510	294	178	29.4	17.8	85	64	0	2007	05	10	10YR LAGGED NORMALS	5/10/2007
GHCND:USW00003816	PADUCAH BARKLEY REGIONAL AIRPORT KY US	20070511	283	183	28.3	18.3	83	65	0	2007	05	11	10YR LAGGED NORMALS	5/11/2007
GHCND:USW00003816	PADUCAH BARKLEY REGIONAL AIRPORT KY US	20070512	306	172	30.6	17.2	87	63	0	2007	05	12	10YR LAGGED NORMALS	5/12/2007
GHCND:USW00003816	PADUCAH BARKLEY REGIONAL AIRPORT KY US	20070513	267	144	26.7	14.4	80	58	0	2007	05	13	10YR LAGGED NORMALS	5/13/2007
GHCND:USW00003816	PADUCAH BARKLEY REGIONAL AIRPORT KY US	20070514	294	100	29.4	10.0	85	50	0	2007	05	14	10YR LAGGED NORMALS	5/14/2007
GHCND:USW00003816	PADUCAH BARKLEY REGIONAL AIRPORT KY US	20070515	311	161	31.1	16.1	88	61	0	2007	05	15	10YR LAGGED NORMALS	5/15/2007
GHCND:USW00003816	PADUCAH BARKLEY REGIONAL AIRPORT KY US	20070516	222	94	22.2	9.4	72	49	4	2007	05	16	10YR LAGGED NORMALS	5/16/2007
GHCND:USW00003816	PADUCAH BARKLEY REGIONAL AIRPORT KY US	20070517	200	78	20.0	7.8	68	46	8	2007	05	17	10YR LAGGED NORMALS	5/17/2007
GHCND:USW00003816	PADUCAH BARKLEY REGIONAL AIRPORT KY US	20070518	217	72	21.7	7.2	71	45	7	2007	05	18	10YR LAGGED NORMALS	5/18/2007
GHCND:USW00003816	PADUCAH BARKLEY REGIONAL AIRPORT KY US	20070519	244	56	24.4	5.6	76	42	6	2007	05	19	10YR LAGGED NORMALS	5/19/2007
GHCND:USW00003816	PADUCAH BARKLEY REGIONAL AIRPORT KY US	20070520	272	72	27.2	7.2	81	45	2	2007	05	20	10YR LAGGED NORMALS	5/20/2007
GHCND:USW00003816	PADUCAH BARKLEY REGIONAL AIRPORT KY US	20070521	289	83	28.9	8.3	84	47	0	2007	05	21	10YR LAGGED NORMALS	5/21/2007
GHCND:USW00003816	PADUCAH BARKLEY REGIONAL AIRPORT KY US	20070522	311	133	31.1	13.3	88	56	0	2007	05	22	10YR LAGGED NORMALS	5/22/2007
GHCND:USW00003816	PADUCAH BARKLEY REGIONAL AIRPORT KY US	20070523	311	144	31.1	14.4	88	58	0	2007	05	23	10YR LAGGED NORMALS	5/23/2007
GHCND:USW00003816	PADUCAH BARKLEY REGIONAL AIRPORT KY US	20070524	300	189	30.0	18.9	86	66	0	2007	05	24	10YR LAGGED NORMALS	5/24/2007
GHCND:USW00003816	PADUCAH BARKLEY REGIONAL AIRPORT KY US	20070525	306	178	30.6	17.8	87	64	0	2007	05	25	10YR LAGGED NORMALS	5/25/2007
GHCND:USW00003816	PADUCAH BARKLEY REGIONAL AIRPORT KY US	20070526	300	161	30.0	16.1	86	61	0	2007	05	26	10YR LAGGED NORMALS	5/26/2007
GHCND:USW00003816	PADUCAH BARKLEY REGIONAL AIRPORT KY US	20070527	311	167	31.1	16.7	88	62	0	2007	05	27	10YR LAGGED NORMALS	5/27/2007
GHCND:USW00003816	PADUCAH BARKLEY REGIONAL AIRPORT KY US	20070528	317	167	31.7	16.7	89	62	0	2007	05	28	10YR LAGGED NORMALS	5/28/2007
GHCND:USW00003816	PADUCAH BARKLEY REGIONAL AIRPORT KY US	20070529	317	161	31.7	16.1	89	61	0	2007	05	29	10YR LAGGED NORMALS	5/29/2007
GHCND:USW00003816	PADUCAH BARKLEY REGIONAL AIRPORT KY US	20070530	289	172	28.9	17.2	84	63	0	2007	05	30	10YR LAGGED NORMALS	5/30/2007
GHCND:USW00003816	PADUCAH BARKLEY REGIONAL AIRPORT KY US	20070531	250	189	25.0	18.9	77	66	0	2007	05	31	10YR LAGGED NORMALS	5/31/2007
GHCND:USW00003816	PADUCAH BARKLEY REGIONAL AIRPORT KY US	20070601	311	194	31.1	19.4	88	67	0	2007	06	01	10YR LAGGED NORMALS	6/1/2007
GHCND:USW00003816	PADUCAH BARKLEY REGIONAL AIRPORT KY US	20070602	317	178	31.7	17.8	89	64	0	2007	06	02	10YR LAGGED NORMALS	6/2/2007
GHCND:USW00003816	PADUCAH BARKLEY REGIONAL AIRPORT KY US	20070603	289	178	28.9	17.8	84	64	0	2007	06	03	10YR LAGGED NORMALS	6/3/2007
GHCND:USW00003816	PADUCAH BARKLEY REGIONAL AIRPORT KY US	20070604	283	167	28.3	16.7	83	62	0	2007	06	04	10YR LAGGED NORMALS	6/4/2007
GHCND:USW00003816	PADUCAH BARKLEY REGIONAL AIRPORT KY US	20070605	278	156	27.8	15.6	82	60	0	2007	06	05	10YR LAGGED NORMALS	6/5/2007
GHCND:USW00003816	PADUCAH BARKLEY REGIONAL AIRPORT KY US	20070606	317	150	31.7	15.0	89	59	0	2007	06	06	10YR LAGGED NORMALS	6/6/2007
GHCND:USW00003816	PADUCAH BARKLEY REGIONAL AIRPORT KY US	20070607	328	222	32.8	22.2	91	72	0	2007	06	07	10YR LAGGED NORMALS	6/7/2007
GHCND:USW00003816	PADUCAH BARKLEY REGIONAL AIRPORT KY US	20070608	278	194	27.8	19.4	82	67	0	2007	06	08	10YR LAGGED NORMALS	6/8/2007
GHCND:USW00003816	PADUCAH BARKLEY REGIONAL AIRPORT KY US	20070609	283	150	28.3	15.0	83	59	0	2007	06	09	10YR LAGGED NORMALS	6/9/2007

GHCND:USW00003816	PADUCAH BARKLEY REGIONAL AIRPORT KY US	20070610	278	139	27.8	13.9	82	57	0	2007	06	10	10YR LAGGED NORMALS	6/10/2007
GHCND:USW00003816	PADUCAH BARKLEY REGIONAL AIRPORT KY US	20070611	267	167	26.7	16.7	80	62	0	2007	06	11	10YR LAGGED NORMALS	6/11/2007
GHCND:USW00003816	PADUCAH BARKLEY REGIONAL AIRPORT KY US	20070612	306	156	30.6	15.6	87	60	0	2007	06	12	10YR LAGGED NORMALS	6/12/2007
GHCND:USW00003816	PADUCAH BARKLEY REGIONAL AIRPORT KY US	20070613	322	144	32.2	14.4	90	58	0	2007	06	13	10YR LAGGED NORMALS	6/13/2007
GHCND:USW00003816	PADUCAH BARKLEY REGIONAL AIRPORT KY US	20070614	333	172	33.3	17.2	92	63	0	2007	06	14	10YR LAGGED NORMALS	6/14/2007
GHCND:USW00003816	PADUCAH BARKLEY REGIONAL AIRPORT KY US	20070615	339	172	33.9	17.2	93	63	0	2007	06	15	10YR LAGGED NORMALS	6/15/2007
GHCND:USW00003816	PADUCAH BARKLEY REGIONAL AIRPORT KY US	20070616	333	161	33.3	16.1	92	61	0	2007	06	16	10YR LAGGED NORMALS	6/16/2007
GHCND:USW00003816	PADUCAH BARKLEY REGIONAL AIRPORT KY US	20070617	339	172	33.9	17.2	93	63	0	2007	06	17	10YR LAGGED NORMALS	6/17/2007
GHCND:USW00003816	PADUCAH BARKLEY REGIONAL AIRPORT KY US	20070618	317	217	31.7	21.7	89	71	0	2007	06	18	10YR LAGGED NORMALS	6/18/2007
GHCND:USW00003816	PADUCAH BARKLEY REGIONAL AIRPORT KY US	20070619	306	189	30.6	18.9	87	66	0	2007	06	19	10YR LAGGED NORMALS	6/19/2007
GHCND:USW00003816	PADUCAH BARKLEY REGIONAL AIRPORT KY US	20070620	294	156	29.4	15.6	85	60	0	2007	06	20	10YR LAGGED NORMALS	6/20/2007
GHCND:USW00003816	PADUCAH BARKLEY REGIONAL AIRPORT KY US	20070621	322	150	32.2	15.0	90	59	0	2007	06	21	10YR LAGGED NORMALS	6/21/2007
GHCND:USW00003816	PADUCAH BARKLEY REGIONAL AIRPORT KY US	20070622	333	189	33.3	18.9	92	66	0	2007	06	22	10YR LAGGED NORMALS	6/22/2007
GHCND:USW00003816	PADUCAH BARKLEY REGIONAL AIRPORT KY US	20070623	322	211	32.2	21.1	90	70	0	2007	06	23	10YR LAGGED NORMALS	6/23/2007
GHCND:USW00003816	PADUCAH BARKLEY REGIONAL AIRPORT KY US	20070624	278	200	27.8	20.0	82	68	0	2007	06	24	10YR LAGGED NORMALS	6/24/2007
GHCND:USW00003816	PADUCAH BARKLEY REGIONAL AIRPORT KY US	20070625	300	206	30.0	20.6	86	69	0	2007	06	25	10YR LAGGED NORMALS	6/25/2007
GHCND:USW00003816	PADUCAH BARKLEY REGIONAL AIRPORT KY US	20070626	317	206	31.7	20.6	89	69	0	2007	06	26	10YR LAGGED NORMALS	6/26/2007
GHCND:USW00003816	PADUCAH BARKLEY REGIONAL AIRPORT KY US	20070627	317	194	31.7	19.4	89	67	0	2007	06	27	10YR LAGGED NORMALS	6/27/2007
GHCND:USW00003816	PADUCAH BARKLEY REGIONAL AIRPORT KY US	20070628	328	222	32.8	22.2	91	72	0	2007	06	28	10YR LAGGED NORMALS	6/28/2007
GHCND:USW00003816	PADUCAH BARKLEY REGIONAL AIRPORT KY US	20070629	317	206	31.7	20.6	89	69	0	2007	06	29	10YR LAGGED NORMALS	6/29/2007
GHCND:USW00003816	PADUCAH BARKLEY REGIONAL AIRPORT KY US	20070630	306	200	30.6	20.0	87	68	0	2007	06	30	10YR LAGGED NORMALS	6/30/2007
GHCND:USW00003816	PADUCAH BARKLEY REGIONAL AIRPORT KY US	20070701	272	200	27.2	20.0	81	68	0	2007	07	01	10YR LAGGED NORMALS	7/1/2007
GHCND:USW00003816	PADUCAH BARKLEY REGIONAL AIRPORT KY US	20070702	283	156	28.3	15.6	83	60	0	2007	07	02	10YR LAGGED NORMALS	7/2/2007
GHCND:USW00003816	PADUCAH BARKLEY REGIONAL AIRPORT KY US	20070703	306	144	30.6	14.4	87	58	0	2007	07	03	10YR LAGGED NORMALS	7/3/2007
GHCND:USW00003816	PADUCAH BARKLEY REGIONAL AIRPORT KY US	20070704	317	194	31.7	19.4	89	67	0	2007	07	04	10YR LAGGED NORMALS	7/4/2007
GHCND:USW00003816	PADUCAH BARKLEY REGIONAL AIRPORT KY US	20070705	317	206	31.7	20.6	89	69	0	2007	07	05	10YR LAGGED NORMALS	7/5/2007
GHCND:USW00003816	PADUCAH BARKLEY REGIONAL AIRPORT KY US	20070706	317	189	31.7	18.9	89	66	0	2007	07	06	10YR LAGGED NORMALS	7/6/2007
GHCND:USW00003816	PADUCAH BARKLEY REGIONAL AIRPORT KY US	20070707	322	189	32.2	18.9	90	66	0	2007	07	07	10YR LAGGED NORMALS	7/7/2007
GHCND:USW00003816	PADUCAH BARKLEY REGIONAL AIRPORT KY US	20070708	322	178	32.2	17.8	90	64	0	2007	07	08	10YR LAGGED NORMALS	7/8/2007
GHCND:USW00003816	PADUCAH BARKLEY REGIONAL AIRPORT KY US	20070709	322	194	32.2	19.4	90	67	0	2007	07	09	10YR LAGGED NORMALS	7/9/2007
GHCND:USW00003816	PADUCAH BARKLEY REGIONAL AIRPORT KY US	20070710	294	222	29.4	22.2	85	72	0	2007	07	10	10YR LAGGED NORMALS	7/10/2007
GHCND:USW00003816	PADUCAH BARKLEY REGIONAL AIRPORT KY US	20070711	289	172	28.9	17.2	84	63	0	2007	07	11	10YR LAGGED NORMALS	7/11/2007
GHCND:USW00003816	PADUCAH BARKLEY REGIONAL AIRPORT KY US	20070712	278	167	27.8	16.7	82	62	0	2007	07	12	10YR LAGGED NORMALS	7/12/2007
GHCND:USW00003816	PADUCAH BARKLEY REGIONAL AIRPORT KY US	20070713	300	161	30.0	16.1	86	61	0	2007	07	13	10YR LAGGED NORMALS	7/13/2007
GHCND:USW00003816	PADUCAH BARKLEY REGIONAL AIRPORT KY US	20070714	306	167	30.6	16.7	87	62	0	2007	07	14	10YR LAGGED NORMALS	7/14/2007
GHCND:USW00003816	PADUCAH BARKLEY REGIONAL AIRPORT KY US	20070715	322	206	32.2	20.6	90	69	0	2007	07	15	10YR LAGGED NORMALS	7/15/2007
GHCND:USW00003816	PADUCAH BARKLEY REGIONAL AIRPORT KY US	20070716	322	211	32.2	21.1	90	70	0	2007	07	16	10YR LAGGED NORMALS	7/16/2007
GHCND:USW00003816	PADUCAH BARKLEY REGIONAL AIRPORT KY US	20070717	328	217	32.8	21.7	91	71	0	2007	07	17	10YR LAGGED NORMALS	7/17/2007
GHCND:USW00003816	PADUCAH BARKLEY REGIONAL AIRPORT KY US	20070718	356	228	35.6	22.8	96	73	0	2007	07	18	10YR LAGGED NORMALS	7/18/2007
GHCND:USW00003816	PADUCAH BARKLEY REGIONAL AIRPORT KY US	20070719	339	228	33.9	22.8	93	73	0	2007	07	19	10YR LAGGED NORMALS	7/19/2007
GHCND:USW00003816	PADUCAH BARKLEY REGIONAL AIRPORT KY US	20070720	283	178	28.3	17.8	83	64	0	2007	07	20	10YR LAGGED NORMALS	7/20/2007
GHCND:USW00003816	PADUCAH BARKLEY REGIONAL AIRPORT KY US	20070721	278	150	27.8	15.0	82	59	0	2007	07	21	10YR LAGGED NORMALS	7/21/2007
GHCND:USW00003816	PADUCAH BARKLEY REGIONAL AIRPORT KY US	20070722	283	144	28.3	14.4	83	58	0	2007	07	22	10YR LAGGED NORMALS	7/22/2007
GHCND:USW00003816	PADUCAH BARKLEY REGIONAL AIRPORT KY US	20070723	294	133	29.4	13.3	85	56	0	2007	07	23	10YR LAGGED NORMALS	7/23/2007
GHCND:USW00003816	PADUCAH BARKLEY REGIONAL AIRPORT KY US	20070724	306	144	30.6	14.4	87	58	0	2007	07	24	10YR LAGGED NORMALS	7/24/2007
GHCND:USW00003816	PADUCAH BARKLEY REGIONAL AIRPORT KY US	20070725	306	150	30.6	15.0	87	59	0	2007	07	25	10YR LAGGED NORMALS	7/25/2007
GHCND:USW00003816	PADUCAH BARKLEY REGIONAL AIRPORT KY US	20070726	328	167	32.8	16.7	91	62	0	2007	07	26	10YR LAGGED NORMALS	7/26/2007
GHCND:USW00003816	PADUCAH BARKLEY REGIONAL AIRPORT KY US	20070727	322	222	32.2	22.2	90	72	0	2007	07	27	10YR LAGGED NORMALS	7/27/2007
GHCND:USW00003816	PADUCAH BARKLEY REGIONAL AIRPORT KY US	20070728	328	228	32.8	22.8	91	73	0	2007	07	28	10YR LAGGED NORMALS	7/28/2007
GHCND:USW00003816	PADUCAH BARKLEY REGIONAL AIRPORT KY US	20070729	328	200	32.8	20.0	91	68	0	2007	07	29	10YR LAGGED NORMALS	7/29/2007
GHCND:USW00003816	PADUCAH BARKLEY REGIONAL AIRPORT KY US	20070730	328	194	32.8	19.4	91	67	0	2007	07	30	10YR LAGGED NORMALS	7/30/2007
GHCND:USW00003816	PADUCAH BARKLEY REGIONAL AIRPORT KY US	20070731	333	194	33.3	19.4	92	67	0	2007	07	31	10YR LAGGED NORMALS	7/31/2007
GHCND:USW00003816	PADUCAH BARKLEY REGIONAL AIRPORT KY US	20070801	344	189	34.4	18.9	94	66	0	2007	08	01	10YR LAGGED NORMALS	8/1/2007
GHCND:USW00003816	PADUCAH BARKLEY REGIONAL AIRPORT KY US	20070802	356	200	35.6	20.0	98	68	0	2007	08	02	10YR LAGGED NORMALS	8/2/2007
GHCND:USW00003816	PADUCAH BARKLEY REGIONAL AIRPORT KY US	20070803	356	206	35.6	20.6	98	69	0	2007	08	03	10YR LAGGED NORMALS	8/3/2007
GHCND:USW00003816	PADUCAH BARKLEY REGIONAL AIRPORT KY US	20070804	361	206	36.1	20.6	97	69	0	2007	08	04	10YR LAGGED NORMALS	8/4/2007
GHCND:USW00003816	PADUCAH BARKLEY REGIONAL AIRPORT KY US	20070805	356	244	35.6	24.4	98	76	0	2007	08	05	10YR LAGGED NORMALS	8/5/2007
GHCND:USW00003816	PADUCAH BARKLEY REGIONAL AIRPORT KY US	20070806	361	239	36.1	23.9	97	75	0	2007	08	06	10YR LAGGED NORMALS	8/6/2007
GHCND:USW00003816	PADUCAH BARKLEY REGIONAL AIRPORT KY US	20070807	367	256	36.7	25.6	98	78	0	2007	08	07	10YR LAGGED NORMALS	8/7/2007
GHCND:USW00003816	PADUCAH BARKLEY REGIONAL AIRPORT KY US	20070808	378	244	37.8	24.4	100	76	0	2007	08	08	10YR LAGGED NORMALS	8/8/2007
GHCND:USW00003816	PADUCAH BARKLEY REGIONAL AIRPORT KY US	20070809	372	239	37.2	23.9	99	75	0	2007	08	09	10YR LAGGED NORMALS	8/9/2007
GHCND:USW00003816	PADUCAH BARKLEY REGIONAL AIRPORT KY US	20070810	361	222	36.1	22.2	97	72	0	2007	08	10	10YR LAGGED NORMALS	8/10/2007
GHCND:USW00003816	PADUCAH BARKLEY REGIONAL AIRPORT KY US	20070811	367	194	36.7	19.4	98	67	0	2007	08	11	10YR LAGGED NORMALS	8/11/2007
GHCND:USW00003816	PADUCAH BARKLEY REGIONAL AIRPORT KY US	20070812	383	183	38.3	18.3	101	65	0	2007	08	12	10YR LAGGED NORMALS	8/12/2007
GHCND:USW00003816	PADUCAH BARKLEY REGIONAL AIRPORT KY US	20070813	361	211	36.1	21.1	97	70	0	2007	08	13	10YR LAGGED NORMALS	8/13/2007
GHCND:USW00003816	PADUCAH BARKLEY REGIONAL AIRPORT KY US	20070814	372	200	37.2	20.0	99	68	0	2007	08	14	10YR LAGGED NORMALS	8/14/2007
GHCND:USW00003816	PADUCAH BARKLEY REGIONAL AIRPORT KY US	20070815	389	211	38.9	21.1	102	70	0	2007	08	15	10YR LAGGED NORMALS	8/15/2007
GHCND:USW00003816	PADUCAH BARKLEY REGIONAL AIRPORT KY US	20070816	406	183	40.6	18.3	105	65	0	2007	08	16	10YR LAGGED NORMALS	8/16/2007
GHCND:USW00003816	PADUCAH BARKLEY REGIONAL AIRPORT KY US	20070817	367	228	36.7	22.8	98	73	0	2007	08	17	10YR LAGGED NORMALS	8/17/2007
GHCND:USW00003816	PADUCAH BARKLEY REGIONAL AIRPORT KY US	20070818	378	211	37.8	21.1	100	70	0	2007	08	18	10YR LAGGED NORMALS	8/18/2007
GHCND:USW00003816	PADUCAH BARKLEY REGIONAL AIRPORT KY US	20070819	356	217	35.6	21.7	96	71	0	2007	08	19	10YR LAGGED NORMALS	8/19/2007
GHCND:USW00003816	PADUCAH BARKLEY REGIONAL AIRPORT KY US	20070820	344	244	34.4	24.4	94	76	0	2007	08	20	10YR LAGGED NORMALS	8/20/2007
GHCND:USW00003816	PADUCAH BARKLEY REGIONAL AIRPORT KY US	20070821	361	239	36.1	23.9	97	75	0	2007	08	21	10YR LAGGED NORMALS	8/21/2007
GHCND:USW00003816	PADUCAH BARKLEY REGIONAL AIRPORT KY US	20070822	378	222	37.8	22.2	100	72	0	2007	08	22	10YR LAGGED NORMALS	8/22/2007
GHCND:USW00003816	PADUCAH BARKLEY REGIONAL AIRPORT KY US	20070823	383	222	38.3	22.2	101	72	0	2007	08	23	10YR LAGGED NORMALS	8/23/2007
GHCND:USW00003816	PADUCAH BARKLEY REGIONAL AIRPORT KY US	20070824	383	211	38.3	21.1	101	70	0	2007	08	24	10YR LAGGED NORMALS	8/24/2007
GHCND:USW00003816	PADUCAH BARKLEY REGIONAL AIRPORT KY US	20070825	306	211	30.6	21.1	87	70	0	2007	08	25	10YR LAGGED NORMALS	8/25/2007
GHCND:USW00003816	PADUCAH BARKLEY REGIONAL AIRPORT KY US	20070826	339	178	33.9	17.8	93	64	0	2007	08	26	10YR LAGGED NORMALS	8/26/2007
GHCND:USW00003816	PADUCAH BARKLEY REGIONAL AIRPORT KY US	20070827	367	161	36.7	16.1	98	61	0	2007	08	27	10YR LAGGED NORMALS	8/27/2007
GHCND:USW00003816	PADUCAH BARKLEY REGIONAL AIRPORT KY US	20070828	372	178	37.2	17.8	99	64	0	2007	08	28	10YR LAGGED NORMALS	8/28/2007
GHCND:USW00003816	PADUCAH BARKLEY REGIONAL AIRPORT KY US	20070829	344	228	34.4	22.8	94	73	0	2007	08	29	10YR LAGGED NORMALS	8/29/2007
GHCND:USW00003816	PADUCAH BARKLEY REGIONAL AIRPORT KY US	20070830	328	217	32.8	21.7	91	71	0	2007	08	30	10YR LAGGED NORMALS	8/30/2007
GHCND:USW00003816	PADUCAH BARKLEY REGIONAL AIRPORT KY US	20070831	317	172	31.7	17.2	89	63	0	2007	08	31	10YR LAGGED NORMALS	8/31/2007
GHCND:USW00003816	PADUCAH BARKLEY REGIONAL AIRPORT KY US	20070901	322	150	32.2	15.0	90	59	0	2007	09	01	10YR LAGGED NORMALS	9/1/2007
GHCND:USW00003816	PADUCAH BARKLEY REGIONAL AIRPORT KY US	20070902	344	172	34.4	17.2	94	63	0	2007	09	02	10YR LAGGED NORMALS	9/2/2007
GHCND:USW00003816	PADUCAH BARKLEY REGIONAL AIRPORT KY US	20070903	350	200	35.0	20.0	95	68	0	2007	09	03	10YR LAGGED NORMALS	9/3/2007
GHCND:USW00003816	PADUCAH BARKLEY REGIONAL AIRPORT KY US	20070904	333	200	33.3	20.0	92	68	0	2007	09	04	10YR LAGGED NORMALS	9/4/2007
GHCND:USW00003816	PADUCAH BARKLEY REGIONAL AIRPORT KY US	20070905	333	211	33.3	21.1	92	70	0	2007	09	05	10YR LAGGED NORMALS	9/5/2007
GHCND:USW00003816	PADUCAH BARKLEY REGIONAL AIRPORT KY US	20070906	289	222	28.9	22.2	84	72	0	2007	09	06	10YR LAGGED NORMALS	9/6/2007
GHCND:USW00003816	PADUCAH BARKLEY REGIONAL AIRPORT KY US	20070907	294	222	29.4	22.2	85	72	0	2007	09	07	10YR LAGGED NORMALS	9/7/2007
GHCND:USW00003816	PADUCAH BARKLEY REGIONAL AIRPORT KY US	20070908	300	222	30.0	22.2	86	72	0	2007	09	08	10YR LAGGED NORMALS	9/8/2007
GHCND:USW00003816	PADUCAH BARKLEY REGIONAL AIRPORT KY US	20070909	250	200	25.0	20.0	77	68	0	2007	09	09	10YR LAGGED NORMALS	9/9/2007
GHCND:USW00003816	PADUCAH BARKLEY REGIONAL AIRPORT KY US	20070910	311	200	31.1	20.0	88	68	0	2007	09	10	10YR LAGGED NORMALS	9/10/2007
GHCND:USW00003816	PADUCAH BARKLEY REGIONAL AIRPORT KY US	20070911	256	122	25.6	12.2	78	54	0	2007	09	11	10YR LAGGED NORMALS	9/11/2007
GHCND:USW00003816	PADUCAH BARKLEY REGIONAL AIRPORT KY US	20070912	283	111	28.3	11.1	83	52	0	2007	09	12	10YR LAGGED NORMALS	9/12/2007
GHCND:USW00003816	PADUCAH BARKLEY REGIONAL AIRPORT KY US	20070913	300	100	30.0	10.0	86	50	0	2007	09	13	10YR LAGGED NORMALS	9/13/2007
GHCND:USW00003816	PADUCAH BARKLEY REGIONAL AIRPORT KY US	20070914	300	150	30.0	15.0	86	59	0	2007	09	14	10YR LAGGED NORMALS	9/14/2007

GHCND:USW00003816	PADUCAH BARKLEY REGIONAL AIRPORT KY US	20070915	217	83	21.7	8.3	71	47	6	2007	09	15	10YR LAGGED NORMALS	9/15/2007
GHCND:USW00003816	PADUCAH BARKLEY REGIONAL AIRPORT KY US	20070916	261	78	26.1	7.8	79	46	2	2007	09	16	10YR LAGGED NORMALS	9/16/2007
GHCND:USW00003816	PADUCAH BARKLEY REGIONAL AIRPORT KY US	20070917	311	122	31.1	12.2	88	54	0	2007	09	17	10YR LAGGED NORMALS	9/17/2007
GHCND:USW00003816	PADUCAH BARKLEY REGIONAL AIRPORT KY US	20070918	311	189	31.1	18.9	88	66	0	2007	09	18	10YR LAGGED NORMALS	9/18/2007
GHCND:USW00003816	PADUCAH BARKLEY REGIONAL AIRPORT KY US	20070919	317	128	31.7	12.8	89	55	0	2007	09	19	10YR LAGGED NORMALS	9/19/2007
GHCND:USW00003816	PADUCAH BARKLEY REGIONAL AIRPORT KY US	20070920	328	133	32.8	13.3	91	56	0	2007	09	20	10YR LAGGED NORMALS	9/20/2007
GHCND:USW00003816	PADUCAH BARKLEY REGIONAL AIRPORT KY US	20070921	328	128	32.8	12.8	91	55	0	2007	09	21	10YR LAGGED NORMALS	9/21/2007
GHCND:USW00003816	PADUCAH BARKLEY REGIONAL AIRPORT KY US	20070922	339	172	33.9	17.2	93	63	0	2007	09	22	10YR LAGGED NORMALS	9/22/2007
GHCND:USW00003816	PADUCAH BARKLEY REGIONAL AIRPORT KY US	20070923	350	183	35.0	18.3	95	65	0	2007	09	23	10YR LAGGED NORMALS	9/23/2007
GHCND:USW00003816	PADUCAH BARKLEY REGIONAL AIRPORT KY US	20070924	333	211	33.3	21.1	92	70	0	2007	09	24	10YR LAGGED NORMALS	9/24/2007
GHCND:USW00003816	PADUCAH BARKLEY REGIONAL AIRPORT KY US	20070925	289	206	28.9	20.6	84	69	0	2007	09	25	10YR LAGGED NORMALS	9/25/2007
GHCND:USW00003816	PADUCAH BARKLEY REGIONAL AIRPORT KY US	20070926	289	200	28.9	20.0	84	68	0	2007	09	26	10YR LAGGED NORMALS	9/26/2007
GHCND:USW00003816	PADUCAH BARKLEY REGIONAL AIRPORT KY US	20070927	261	150	26.1	15.0	79	59	0	2007	09	27	10YR LAGGED NORMALS	9/27/2007
GHCND:USW00003816	PADUCAH BARKLEY REGIONAL AIRPORT KY US	20070928	300	122	30.0	12.2	86	54	0	2007	09	28	10YR LAGGED NORMALS	9/28/2007
GHCND:USW00003816	PADUCAH BARKLEY REGIONAL AIRPORT KY US	20070929	283	100	28.3	10.0	83	50	0	2007	09	29	10YR LAGGED NORMALS	9/29/2007
GHCND:USW00003816	PADUCAH BARKLEY REGIONAL AIRPORT KY US	20070930	294	128	29.4	12.8	85	55	0	2007	09	30	10YR LAGGED NORMALS	9/30/2007
GHCND:USW00003816	PADUCAH BARKLEY REGIONAL AIRPORT KY US	20071001	283	167	28.3	16.7	83	62	0	2007	10	01	10YR LAGGED NORMALS	10/1/2007
GHCND:USW00003816	PADUCAH BARKLEY REGIONAL AIRPORT KY US	20071002	294	156	29.4	15.6	85	60	0	2007	10	02	10YR LAGGED NORMALS	10/2/2007
GHCND:USW00003816	PADUCAH BARKLEY REGIONAL AIRPORT KY US	20071003	278	172	27.8	17.2	82	63	0	2007	10	03	10YR LAGGED NORMALS	10/3/2007
GHCND:USW00003816	PADUCAH BARKLEY REGIONAL AIRPORT KY US	20071004	311	156	31.1	15.6	88	60	0	2007	10	04	10YR LAGGED NORMALS	10/4/2007
GHCND:USW00003816	PADUCAH BARKLEY REGIONAL AIRPORT KY US	20071005	311	189	31.1	18.9	88	66	0	2007	10	05	10YR LAGGED NORMALS	10/5/2007
GHCND:USW00003816	PADUCAH BARKLEY REGIONAL AIRPORT KY US	20071006	322	194	32.2	19.4	90	67	0	2007	10	06	10YR LAGGED NORMALS	10/6/2007
GHCND:USW00003816	PADUCAH BARKLEY REGIONAL AIRPORT KY US	20071007	333	172	33.3	17.2	92	63	0	2007	10	07	10YR LAGGED NORMALS	10/7/2007
GHCND:USW00003816	PADUCAH BARKLEY REGIONAL AIRPORT KY US	20071008	328	167	32.8	16.7	91	62	0	2007	10	08	10YR LAGGED NORMALS	10/8/2007
GHCND:USW00003816	PADUCAH BARKLEY REGIONAL AIRPORT KY US	20071009	272	150	27.2	15.0	81	59	0	2007	10	09	10YR LAGGED NORMALS	10/9/2007
GHCND:USW00003816	PADUCAH BARKLEY REGIONAL AIRPORT KY US	20071010	206	100	20.6	10.0	69	50	5	2007	10	10	10YR LAGGED NORMALS	10/10/2007
GHCND:USW00003816	PADUCAH BARKLEY REGIONAL AIRPORT KY US	20071011	194	56	19.4	5.6	67	42	10	2007	10	11	10YR LAGGED NORMALS	10/11/2007
GHCND:USW00003816	PADUCAH BARKLEY REGIONAL AIRPORT KY US	20071012	211	33	21.1	3.3	70	38	11	2007	10	12	10YR LAGGED NORMALS	10/12/2007
GHCND:USW00003816	PADUCAH BARKLEY REGIONAL AIRPORT KY US	20071013	239	67	23.9	6.7	75	44	5	2007	10	13	10YR LAGGED NORMALS	10/13/2007
GHCND:USW00003816	PADUCAH BARKLEY REGIONAL AIRPORT KY US	20071014	289	100	28.9	10.0	84	50	0	2007	10	14	10YR LAGGED NORMALS	10/14/2007
GHCND:USW00003816	PADUCAH BARKLEY REGIONAL AIRPORT KY US	20071015	267	117	26.7	11.7	80	53	0	2007	10	15	10YR LAGGED NORMALS	10/15/2007
GHCND:USW00003816	PADUCAH BARKLEY REGIONAL AIRPORT KY US	20071016	228	100	22.8	10.0	73	50	3	2007	10	16	10YR LAGGED NORMALS	10/16/2007
GHCND:USW00003816	PADUCAH BARKLEY REGIONAL AIRPORT KY US	20071017	283	100	28.3	10.0	83	50	0	2007	10	17	10YR LAGGED NORMALS	10/17/2007
GHCND:USW00003816	PADUCAH BARKLEY REGIONAL AIRPORT KY US	20071018	294	178	29.4	17.8	85	64	0	2007	10	18	10YR LAGGED NORMALS	10/18/2007
GHCND:USW00003816	PADUCAH BARKLEY REGIONAL AIRPORT KY US	20071019	200	106	20.0	10.6	68	51	5	2007	10	19	10YR LAGGED NORMALS	10/19/2007
GHCND:USW00003816	PADUCAH BARKLEY REGIONAL AIRPORT KY US	20071020	256	72	25.6	7.2	78	45	3	2007	10	20	10YR LAGGED NORMALS	10/20/2007
GHCND:USW00003816	PADUCAH BARKLEY REGIONAL AIRPORT KY US	20071021	267	94	26.7	9.4	80	49	0	2007	10	21	10YR LAGGED NORMALS	10/21/2007
GHCND:USW00003816	PADUCAH BARKLEY REGIONAL AIRPORT KY US	20071022	178	94	17.8	9.4	64	49	8	2007	10	22	10YR LAGGED NORMALS	10/22/2007
GHCND:USW00003816	PADUCAH BARKLEY REGIONAL AIRPORT KY US	20071023	122	100	12.2	10.0	54	50	13	2007	10	23	10YR LAGGED NORMALS	10/23/2007
GHCND:USW00003816	PADUCAH BARKLEY REGIONAL AIRPORT KY US	20071024	133	94	13.3	9.4	56	49	12	2007	10	24	10YR LAGGED NORMALS	10/24/2007
GHCND:USW00003816	PADUCAH BARKLEY REGIONAL AIRPORT KY US	20071025	122	78	12.2	7.8	54	46	15	2007	10	25	10YR LAGGED NORMALS	10/25/2007
GHCND:USW00003816	PADUCAH BARKLEY REGIONAL AIRPORT KY US	20071026	128	106	12.8	10.6	55	51	12	2007	10	26	10YR LAGGED NORMALS	10/26/2007
GHCND:USW00003816	PADUCAH BARKLEY REGIONAL AIRPORT KY US	20071027	189	67	18.9	6.7	66	44	10	2007	10	27	10YR LAGGED NORMALS	10/27/2007
GHCND:USW00003816	PADUCAH BARKLEY REGIONAL AIRPORT KY US	20071028	167	28	16.7	2.8	62	37	15	2007	10	28	10YR LAGGED NORMALS	10/28/2007
GHCND:USW00003816	PADUCAH BARKLEY REGIONAL AIRPORT KY US	20071029	189	-6	18.9	(0.6)	66	31	16	2007	10	29	10YR LAGGED NORMALS	10/29/2007
GHCND:USW00003816	PADUCAH BARKLEY REGIONAL AIRPORT KY US	20071030	200	17	20.0	1.7	68	35	13	2007	10	30	10YR LAGGED NORMALS	10/30/2007
GHCND:USW00003816	PADUCAH BARKLEY REGIONAL AIRPORT KY US	20071031	228	33	22.8	3.3	73	38	9	2007	10	31	10YR LAGGED NORMALS	10/31/2007
GHCND:USW00003816	PADUCAH BARKLEY REGIONAL AIRPORT KY US	20071101	161	6	16.1	0.6	61	33	18	2007	11	01	10YR LAGGED NORMALS	11/1/2007
GHCND:USW00003816	PADUCAH BARKLEY REGIONAL AIRPORT KY US	20071102	183	-11	18.3	(1.1)	65	30	17	2007	11	02	10YR LAGGED NORMALS	11/2/2007
GHCND:USW00003816	PADUCAH BARKLEY REGIONAL AIRPORT KY US	20071103	183	0	18.3	-	65	32	16	2007	11	03	10YR LAGGED NORMALS	11/3/2007
GHCND:USW00003816	PADUCAH BARKLEY REGIONAL AIRPORT KY US	20071104	183	6	18.3	0.6	65	33	16	2007	11	04	10YR LAGGED NORMALS	11/4/2007
GHCND:USW00003816	PADUCAH BARKLEY REGIONAL AIRPORT KY US	20071105	244	72	24.4	7.2	76	45	4	2007	11	05	10YR LAGGED NORMALS	11/5/2007
GHCND:USW00003816	PADUCAH BARKLEY REGIONAL AIRPORT KY US	20071106	100	-22	10.0	(2.2)	50	28	26	2007	11	06	10YR LAGGED NORMALS	11/6/2007
GHCND:USW00003816	PADUCAH BARKLEY REGIONAL AIRPORT KY US	20071107	100	-44	10.0	(4.4)	50	24	28	2007	11	07	10YR LAGGED NORMALS	11/7/2007
GHCND:USW00003816	PADUCAH BARKLEY REGIONAL AIRPORT KY US	20071108	161	33	16.1	3.3	61	38	15	2007	11	08	10YR LAGGED NORMALS	11/8/2007
GHCND:USW00003816	PADUCAH BARKLEY REGIONAL AIRPORT KY US	20071109	189	22	18.9	2.2	66	36	14	2007	11	09	10YR LAGGED NORMALS	11/9/2007
GHCND:USW00003816	PADUCAH BARKLEY REGIONAL AIRPORT KY US	20071110	144	-11	14.4	(1.1)	58	30	21	2007	11	10	10YR LAGGED NORMALS	11/10/2007
GHCND:USW00003816	PADUCAH BARKLEY REGIONAL AIRPORT KY US	20071111	167	67	16.7	6.7	62	44	12	2007	11	11	10YR LAGGED NORMALS	11/11/2007
GHCND:USW00003816	PADUCAH BARKLEY REGIONAL AIRPORT KY US	20071112	200	139	20.0	13.9	68	57	2	2007	11	12	10YR LAGGED NORMALS	11/12/2007
GHCND:USW00003816	PADUCAH BARKLEY REGIONAL AIRPORT KY US	20071113	200	139	20.0	13.9	68	57	2	2007	11	13	10YR LAGGED NORMALS	11/13/2007
GHCND:USW00003816	PADUCAH BARKLEY REGIONAL AIRPORT KY US	20071114	194	83	19.4	8.3	67	47	8	2007	11	14	10YR LAGGED NORMALS	11/14/2007
GHCND:USW00003816	PADUCAH BARKLEY REGIONAL AIRPORT KY US	20071115	100	-17	10.0	(1.7)	50	29	25	2007	11	15	10YR LAGGED NORMALS	11/15/2007
GHCND:USW00003816	PADUCAH BARKLEY REGIONAL AIRPORT KY US	20071116	117	-33	11.7	(3.3)	53	26	25	2007	11	16	10YR LAGGED NORMALS	11/16/2007
GHCND:USW00003816	PADUCAH BARKLEY REGIONAL AIRPORT KY US	20071117	172	28	17.2	2.8	63	37	15	2007	11	17	10YR LAGGED NORMALS	11/17/2007
GHCND:USW00003816	PADUCAH BARKLEY REGIONAL AIRPORT KY US	20071118	189	6	18.9	0.6	66	33	15	2007	11	18	10YR LAGGED NORMALS	11/18/2007
GHCND:USW00003816	PADUCAH BARKLEY REGIONAL AIRPORT KY US	20071119	189	150	18.9	15.0	66	59	2	2007	11	19	10YR LAGGED NORMALS	11/19/2007
GHCND:USW00003816	PADUCAH BARKLEY REGIONAL AIRPORT KY US	20071120	217	144	21.7	14.4	71	58	0	2007	11	20	10YR LAGGED NORMALS	11/20/2007
GHCND:USW00003816	PADUCAH BARKLEY REGIONAL AIRPORT KY US	20071121	194	56	19.4	5.6	67	42	10	2007	11	21	10YR LAGGED NORMALS	11/21/2007
GHCND:USW00003816	PADUCAH BARKLEY REGIONAL AIRPORT KY US	20071122	56	17	5.6	1.7	42	35	26	2007	11	22	10YR LAGGED NORMALS	11/22/2007
GHCND:USW00003816	PADUCAH BARKLEY REGIONAL AIRPORT KY US	20071123	50	-44	5.0	(4.4)	41	24	32	2007	11	23	10YR LAGGED NORMALS	11/23/2007
GHCND:USW00003816	PADUCAH BARKLEY REGIONAL AIRPORT KY US	20071124	67	-50	6.7	(5.0)	44	23	31	2007	11	24	10YR LAGGED NORMALS	11/24/2007
GHCND:USW00003816	PADUCAH BARKLEY REGIONAL AIRPORT KY US	20071125	61	28	6.1	2.8	43	37	25	2007	11	25	10YR LAGGED NORMALS	11/25/2007
GHCND:USW00003816	PADUCAH BARKLEY REGIONAL AIRPORT KY US	20071126	78	11	7.8	1.1	46	34	25	2007	11	26	10YR LAGGED NORMALS	11/26/2007
GHCND:USW00003816	PADUCAH BARKLEY REGIONAL AIRPORT KY US	20071127	111	-28	11.1	(2.8)	52	27	25	2007	11	27	10YR LAGGED NORMALS	11/27/2007
GHCND:USW00003816	PADUCAH BARKLEY REGIONAL AIRPORT KY US	20071128	133	-22	13.3	(2.2)	56	28	23	2007	11	28	10YR LAGGED NORMALS	11/28/2007
GHCND:USW00003816	PADUCAH BARKLEY REGIONAL AIRPORT KY US	20071129	94	-39	9.4	(3.9)	49	25	28	2007	11	29	10YR LAGGED NORMALS	11/29/2007
GHCND:USW00003816	PADUCAH BARKLEY REGIONAL AIRPORT KY US	20071130	117	-56	11.7	(5.6)	53	22	27	2007	11	30	10YR LAGGED NORMALS	11/30/2007
GHCND:USW00003816	PADUCAH BARKLEY REGIONAL AIRPORT KY US	20071201	167	17	16.7	1.7	62	35	16	2007	12	01	10YR LAGGED NORMALS	12/1/2007
GHCND:USW00003816	PADUCAH BARKLEY REGIONAL AIRPORT KY US	20071202	178	11	17.8	1.1	64	34	16	2007	12	02	10YR LAGGED NORMALS	12/2/2007
GHCND:USW00003816	PADUCAH BARKLEY REGIONAL AIRPORT KY US	20071203	50	-28	5.0	(2.8)	41	27	31	2007	12	03	10YR LAGGED NORMALS	12/3/2007
GHCND:USW00003816	PADUCAH BARKLEY REGIONAL AIRPORT KY US	20071204	100	-39	10.0	(3.9)	50	25	27	2007	12	04	10YR LAGGED NORMALS	12/4/2007
GHCND:USW00003816	PADUCAH BARKLEY REGIONAL AIRPORT KY US	20071205	94	-28	9.4	(2.8)	49	27	27	2007	12	05	10YR LAGGED NORMALS	12/5/2007
GHCND:USW00003816	PADUCAH BARKLEY REGIONAL AIRPORT KY US	20071206	28	-67	2.8	(6.7)	37	20	36	2007	12	06	10YR LAGGED NORMALS	12/6/2007
GHCND:USW00003816	PADUCAH BARKLEY REGIONAL AIRPORT KY US	20071207	61	22	6.1	2.2	43	36	25	2007	12	07	10YR LAGGED NORMALS	12/7/2007
GHCND:USW00003816	PADUCAH BARKLEY REGIONAL AIRPORT KY US	20071208	67	44	6.7	4.4	44	40	23	2007	12	08	10YR LAGGED NORMALS	12/8/2007
GHCND:USW00003816	PADUCAH BARKLEY REGIONAL AIRPORT KY US	20071209	78	44	7.8	4.4	46	40	22	2007	12	09	10YR LAGGED NORMALS	12/9/2007
GHCND:USW00003816	PADUCAH BARKLEY REGIONAL AIRPORT KY US	20071210	50	28	5.0	2.8	41	37	26	2007	12	10	10YR LAGGED NORMALS	12/10/2007
GHCND:USW00003816	PADUCAH BARKLEY REGIONAL AIRPORT KY US	20071211	194	50	19.4	5.0	67	41	11	2007	12	11	10YR LAGGED NORMALS	12/11/2007
GHCND:USW00003816	PADUCAH BARKLEY REGIONAL AIRPORT KY US	20071212	94	39	9.4	3.9	49	39	21	2007	12	12	10YR LAGGED NORMALS	12/12/2007
GHCND:USW00003816	PADUCAH BARKLEY REGIONAL AIRPORT KY US	20071213	56	11	5.6	1.1	42	34	27	2007	12	13	10YR LAGGED NORMALS	12/13/2007
GHCND:USW00003816	PADUCAH BARKLEY REGIONAL AIRPORT KY US	20071214	56	0	5.6	-	42	32	28	2007	12	14	10YR LAGGED NORMALS	12/14/2007
GHCND:USW00003816	PADUCAH BARKLEY REGIONAL AIRPORT KY US	20071215	39	0	3.9	-	39	32	29	2007	12	15	10YR LAGGED NORMALS	12/15/2007
GHCND:USW00003816	PADUCAH BARKLEY REGIONAL AIRPORT KY US	20071216	11	-50	1.1	(5.0)	34	23	36	2007	12	16	10YR LAGGED NORMALS	12/16/2007
GHCND:USW00003816	PADUCAH BARKLEY REGIONAL AIRPORT KY US	20071217	61	-56	6.1	(5.6)	43	22	32	2007	12	17	10YR LAGGED NORMALS	12/17/2007
GHCND:USW00003816	PADUCAH BARKLEY REGIONAL AIRPORT KY US	20071218	106	-17	10.6	(1.7)	51	29	25	2007	12	18	10YR LAGGED NORMALS	12/18/2007
GHCND:USW00003816	PADUCAH BARKLEY REGIONAL AIRPORT KY US	20071219	122	6	12.2	0.6	54	33	21	2007	12	19	10YR LAGGED NORMALS	12/19/2007
GHCND:USW00003816	PADUCAH BARKLEY REGIONAL AIRPORT KY US	20071220	94	22	9.4	2.2	49	36	22	2007	12	20	10YR LAGGED NORMALS	12/20/2007

GHCND:USW00003816	PADUCAH BARKLEY REGIONAL AIRPORT KY US	20071221	111	78	11.1	7.8	52	46	16	2007	12	21	10YR LAGGED NORMALS	12/21/2007
GHCND:USW00003816	PADUCAH BARKLEY REGIONAL AIRPORT KY US	20071222	139	106	13.9	10.6	57	51	11	2007	12	22	10YR LAGGED NORMALS	12/22/2007
GHCND:USW00003816	PADUCAH BARKLEY REGIONAL AIRPORT KY US	20071223	89	-11	8.9	(1.1)	48	30	26	2007	12	23	10YR LAGGED NORMALS	12/23/2007
GHCND:USW00003816	PADUCAH BARKLEY REGIONAL AIRPORT KY US	20071224	83	-22	8.3	(2.2)	47	28	27	2007	12	24	10YR LAGGED NORMALS	12/24/2007
GHCND:USW00003816	PADUCAH BARKLEY REGIONAL AIRPORT KY US	20071225	106	-50	10.6	(5.0)	51	23	28	2007	12	25	10YR LAGGED NORMALS	12/25/2007
GHCND:USW00003816	PADUCAH BARKLEY REGIONAL AIRPORT KY US	20071226	111	-44	11.1	(4.4)	52	24	27	2007	12	26	10YR LAGGED NORMALS	12/26/2007
GHCND:USW00003816	PADUCAH BARKLEY REGIONAL AIRPORT KY US	20071227	50	6	5.0	0.6	41	33	28	2007	12	27	10YR LAGGED NORMALS	12/27/2007
GHCND:USW00003816	PADUCAH BARKLEY REGIONAL AIRPORT KY US	20071228	83	0	8.3	-	47	32	25	2007	12	28	10YR LAGGED NORMALS	12/28/2007
GHCND:USW00003816	PADUCAH BARKLEY REGIONAL AIRPORT KY US	20071229	56	-28	5.6	(2.8)	42	27	30	2007	12	29	10YR LAGGED NORMALS	12/29/2007
GHCND:USW00003816	PADUCAH BARKLEY REGIONAL AIRPORT KY US	20071230	83	-28	8.3	(2.8)	47	27	28	2007	12	30	10YR LAGGED NORMALS	12/30/2007
GHCND:USW00003816	PADUCAH BARKLEY REGIONAL AIRPORT KY US	20071231	133	-6	13.3	(0.6)	56	31	21	2007	12	31	10YR LAGGED NORMALS	12/31/2007
GHCND:USW00003816	PADUCAH BARKLEY REGIONAL AIRPORT KY US	20080101	22	-72	2.2	(7.2)	36	19	37	2008	01	01	10YR LAGGED NORMALS	1/1/2008
GHCND:USW00003816	PADUCAH BARKLEY REGIONAL AIRPORT KY US	20080102	-56	-117	(5.6)	(11.7)	22	11	48	2008	01	02	10YR LAGGED NORMALS	1/2/2008
GHCND:USW00003816	PADUCAH BARKLEY REGIONAL AIRPORT KY US	20080103	-6	-122	(0.6)	(12.2)	31	10	44	2008	01	03	10YR LAGGED NORMALS	1/3/2008
GHCND:USW00003816	PADUCAH BARKLEY REGIONAL AIRPORT KY US	20080104	78	-61	7.8	(6.1)	46	21	31	2008	01	04	10YR LAGGED NORMALS	1/4/2008
GHCND:USW00003816	PADUCAH BARKLEY REGIONAL AIRPORT KY US	20080105	128	56	12.8	5.6	55	42	16	2008	01	05	10YR LAGGED NORMALS	1/5/2008
GHCND:USW00003816	PADUCAH BARKLEY REGIONAL AIRPORT KY US	20080106	200	128	20.0	12.8	68	55	3	2008	01	06	10YR LAGGED NORMALS	1/6/2008
GHCND:USW00003816	PADUCAH BARKLEY REGIONAL AIRPORT KY US	20080107	211	156	21.1	15.6	70	60	0	2008	01	07	10YR LAGGED NORMALS	1/7/2008
GHCND:USW00003816	PADUCAH BARKLEY REGIONAL AIRPORT KY US	20080108	194	67	19.4	6.7	67	44	9	2008	01	08	10YR LAGGED NORMALS	1/8/2008
GHCND:USW00003816	PADUCAH BARKLEY REGIONAL AIRPORT KY US	20080109	106	22	10.6	2.2	51	36	21	2008	01	09	10YR LAGGED NORMALS	1/9/2008
GHCND:USW00003816	PADUCAH BARKLEY REGIONAL AIRPORT KY US	20080110	150	22	15.0	2.2	59	36	17	2008	01	10	10YR LAGGED NORMALS	1/10/2008
GHCND:USW00003816	PADUCAH BARKLEY REGIONAL AIRPORT KY US	20080111	78	-17	7.8	(1.7)	46	29	27	2008	01	11	10YR LAGGED NORMALS	1/11/2008
GHCND:USW00003816	PADUCAH BARKLEY REGIONAL AIRPORT KY US	20080112	117	-33	11.7	(3.3)	53	26	25	2008	01	12	10YR LAGGED NORMALS	1/12/2008
GHCND:USW00003816	PADUCAH BARKLEY REGIONAL AIRPORT KY US	20080113	61	-33	6.1	(3.3)	43	26	30	2008	01	13	10YR LAGGED NORMALS	1/13/2008
GHCND:USW00003816	PADUCAH BARKLEY REGIONAL AIRPORT KY US	20080114	44	-50	4.4	(5.0)	40	23	33	2008	01	14	10YR LAGGED NORMALS	1/14/2008
GHCND:USW00003816	PADUCAH BARKLEY REGIONAL AIRPORT KY US	20080115	22	-61	2.2	(6.1)	36	21	36	2008	01	15	10YR LAGGED NORMALS	1/15/2008
GHCND:USW00003816	PADUCAH BARKLEY REGIONAL AIRPORT KY US	20080116	44	-44	4.4	(4.4)	40	24	33	2008	01	16	10YR LAGGED NORMALS	1/16/2008
GHCND:USW00003816	PADUCAH BARKLEY REGIONAL AIRPORT KY US	20080117	56	-28	5.6	(2.8)	42	27	30	2008	01	17	10YR LAGGED NORMALS	1/17/2008
GHCND:USW00003816	PADUCAH BARKLEY REGIONAL AIRPORT KY US	20080118	39	-72	3.9	(7.2)	39	19	36	2008	01	18	10YR LAGGED NORMALS	1/18/2008
GHCND:USW00003816	PADUCAH BARKLEY REGIONAL AIRPORT KY US	20080119	-6	-100	(0.6)	(10.0)	31	14	42	2008	01	19	10YR LAGGED NORMALS	1/19/2008
GHCND:USW00003816	PADUCAH BARKLEY REGIONAL AIRPORT KY US	20080120	-39	-122	(3.9)	(12.2)	25	10	47	2008	01	20	10YR LAGGED NORMALS	1/20/2008
GHCND:USW00003816	PADUCAH BARKLEY REGIONAL AIRPORT KY US	20080121	61	-100	6.1	(10.0)	43	14	36	2008	01	21	10YR LAGGED NORMALS	1/21/2008
GHCND:USW00003816	PADUCAH BARKLEY REGIONAL AIRPORT KY US	20080122	44	-67	4.4	(6.7)	40	20	35	2008	01	22	10YR LAGGED NORMALS	1/22/2008
GHCND:USW00003816	PADUCAH BARKLEY REGIONAL AIRPORT KY US	20080123	28	-94	2.8	(9.4)	37	15	39	2008	01	23	10YR LAGGED NORMALS	1/23/2008
GHCND:USW00003816	PADUCAH BARKLEY REGIONAL AIRPORT KY US	20080124	-22	-100	(2.2)	(10.0)	28	14	44	2008	01	24	10YR LAGGED NORMALS	1/24/2008
GHCND:USW00003816	PADUCAH BARKLEY REGIONAL AIRPORT KY US	20080125	-6	-122	(0.6)	(12.2)	31	10	44	2008	01	25	10YR LAGGED NORMALS	1/25/2008
GHCND:USW00003816	PADUCAH BARKLEY REGIONAL AIRPORT KY US	20080126	33	-22	3.3	(2.2)	38	28	32	2008	01	26	10YR LAGGED NORMALS	1/26/2008
GHCND:USW00003816	PADUCAH BARKLEY REGIONAL AIRPORT KY US	20080127	83	-11	8.3	(1.1)	47	30	26	2008	01	27	10YR LAGGED NORMALS	1/27/2008
GHCND:USW00003816	PADUCAH BARKLEY REGIONAL AIRPORT KY US	20080128	128	-50	12.8	(5.0)	55	23	26	2008	01	28	10YR LAGGED NORMALS	1/28/2008
GHCND:USW00003816	PADUCAH BARKLEY REGIONAL AIRPORT KY US	20080129	172	-56	17.2	(5.6)	63	22	22	2008	01	29	10YR LAGGED NORMALS	1/29/2008
GHCND:USW00003816	PADUCAH BARKLEY REGIONAL AIRPORT KY US	20080130	28	-78	2.8	(7.8)	37	18	37	2008	01	30	10YR LAGGED NORMALS	1/30/2008
GHCND:USW00003816	PADUCAH BARKLEY REGIONAL AIRPORT KY US	20080131	11	-28	1.1	(2.8)	34	27	34	2008	01	31	10YR LAGGED NORMALS	1/31/2008
GHCND:USW00003816	PADUCAH BARKLEY REGIONAL AIRPORT KY US	20080201	6	-56	0.6	(5.6)	33	22	37	2008	02	01	10YR LAGGED NORMALS	2/1/2008
GHCND:USW00003816	PADUCAH BARKLEY REGIONAL AIRPORT KY US	20080202	128	-61	12.8	(6.1)	55	21	27	2008	02	02	10YR LAGGED NORMALS	2/2/2008
GHCND:USW00003816	PADUCAH BARKLEY REGIONAL AIRPORT KY US	20080203	156	-22	15.6	(2.2)	60	28	21	2008	02	03	10YR LAGGED NORMALS	2/3/2008
GHCND:USW00003816	PADUCAH BARKLEY REGIONAL AIRPORT KY US	20080204	222	139	22.2	13.9	72	57	0	2008	02	04	10YR LAGGED NORMALS	2/4/2008
GHCND:USW00003816	PADUCAH BARKLEY REGIONAL AIRPORT KY US	20080205	244	139	24.4	13.9	76	57	0	2008	02	05	10YR LAGGED NORMALS	2/5/2008
GHCND:USW00003816	PADUCAH BARKLEY REGIONAL AIRPORT KY US	20080206	156	17	15.6	1.7	60	35	17	2008	02	06	10YR LAGGED NORMALS	2/6/2008
GHCND:USW00003816	PADUCAH BARKLEY REGIONAL AIRPORT KY US	20080207	28	-6	2.8	(0.6)	37	31	31	2008	02	07	10YR LAGGED NORMALS	2/7/2008
GHCND:USW00003816	PADUCAH BARKLEY REGIONAL AIRPORT KY US	20080208	100	-22	10.0	(2.2)	50	28	26	2008	02	08	10YR LAGGED NORMALS	2/8/2008
GHCND:USW00003816	PADUCAH BARKLEY REGIONAL AIRPORT KY US	20080209	139	6	13.9	0.6	57	33	20	2008	02	09	10YR LAGGED NORMALS	2/9/2008
GHCND:USW00003816	PADUCAH BARKLEY REGIONAL AIRPORT KY US	20080210	67	-67	6.7	(6.7)	44	20	33	2008	02	10	10YR LAGGED NORMALS	2/10/2008
GHCND:USW00003816	PADUCAH BARKLEY REGIONAL AIRPORT KY US	20080211	6	-67	0.6	(6.7)	33	20	38	2008	02	11	10YR LAGGED NORMALS	2/11/2008
GHCND:USW00003816	PADUCAH BARKLEY REGIONAL AIRPORT KY US	20080212	6	-61	0.6	(6.1)	33	21	38	2008	02	12	10YR LAGGED NORMALS	2/12/2008
GHCND:USW00003816	PADUCAH BARKLEY REGIONAL AIRPORT KY US	20080213	-44	-78	(4.4)	(7.8)	24	18	44	2008	02	13	10YR LAGGED NORMALS	2/13/2008
GHCND:USW00003816	PADUCAH BARKLEY REGIONAL AIRPORT KY US	20080214	89	-72	8.9	(7.2)	48	19	31	2008	02	14	10YR LAGGED NORMALS	2/14/2008
GHCND:USW00003816	PADUCAH BARKLEY REGIONAL AIRPORT KY US	20080215	61	11	6.1	1.1	43	34	26	2008	02	15	10YR LAGGED NORMALS	2/15/2008
GHCND:USW00003816	PADUCAH BARKLEY REGIONAL AIRPORT KY US	20080216	94	11	9.4	1.1	49	34	23	2008	02	16	10YR LAGGED NORMALS	2/16/2008
GHCND:USW00003816	PADUCAH BARKLEY REGIONAL AIRPORT KY US	20080217	161	44	16.1	4.4	61	40	14	2008	02	17	10YR LAGGED NORMALS	2/17/2008
GHCND:USW00003816	PADUCAH BARKLEY REGIONAL AIRPORT KY US	20080218	72	17	7.2	1.7	45	35	25	2008	02	18	10YR LAGGED NORMALS	2/18/2008
GHCND:USW00003816	PADUCAH BARKLEY REGIONAL AIRPORT KY US	20080219	28	-50	2.8	(5.0)	37	23	35	2008	02	19	10YR LAGGED NORMALS	2/19/2008
GHCND:USW00003816	PADUCAH BARKLEY REGIONAL AIRPORT KY US	20080220	39	-50	3.9	(5.0)	39	23	34	2008	02	20	10YR LAGGED NORMALS	2/20/2008
GHCND:USW00003816	PADUCAH BARKLEY REGIONAL AIRPORT KY US	20080221	6	-50	0.6	(5.0)	33	23	37	2008	02	21	10YR LAGGED NORMALS	2/21/2008
GHCND:USW00003816	PADUCAH BARKLEY REGIONAL AIRPORT KY US	20080222	6	-22	0.6	(2.2)	33	28	34	2008	02	22	10YR LAGGED NORMALS	2/22/2008
GHCND:USW00003816	PADUCAH BARKLEY REGIONAL AIRPORT KY US	20080223	11	-33	1.1	(3.3)	34	26	35	2008	02	23	10YR LAGGED NORMALS	2/23/2008
GHCND:USW00003816	PADUCAH BARKLEY REGIONAL AIRPORT KY US	20080224	28	-6	2.8	(0.6)	37	31	31	2008	02	24	10YR LAGGED NORMALS	2/24/2008
GHCND:USW00003816	PADUCAH BARKLEY REGIONAL AIRPORT KY US	20080225	111	17	11.1	1.7	52	35	21	2008	02	25	10YR LAGGED NORMALS	2/25/2008
GHCND:USW00003816	PADUCAH BARKLEY REGIONAL AIRPORT KY US	20080226	100	-28	10.0	(2.8)	50	27	26	2008	02	26	10YR LAGGED NORMALS	2/26/2008
GHCND:USW00003816	PADUCAH BARKLEY REGIONAL AIRPORT KY US	20080227	17	-39	1.7	(3.9)	35	25	35	2008	02	27	10YR LAGGED NORMALS	2/27/2008
GHCND:USW00003816	PADUCAH BARKLEY REGIONAL AIRPORT KY US	20080228	89	-44	8.9	(4.4)	48	24	29	2008	02	28	10YR LAGGED NORMALS	2/28/2008
GHCND:USW00003816	PADUCAH BARKLEY REGIONAL AIRPORT KY US	20080301	167	-39	16.7	(3.9)	62	25	21	2008	03	01	10YR LAGGED NORMALS	3/1/2008
GHCND:USW00003816	PADUCAH BARKLEY REGIONAL AIRPORT KY US	20080302	239	94	23.9	9.4	75	49	3	2008	03	02	10YR LAGGED NORMALS	3/2/2008
GHCND:USW00003816	PADUCAH BARKLEY REGIONAL AIRPORT KY US	20080303	183	17	18.3	1.7	65	35	15	2008	03	03	10YR LAGGED NORMALS	3/3/2008
GHCND:USW00003816	PADUCAH BARKLEY REGIONAL AIRPORT KY US	20080304	22	0	2.2	-	36	32	31	2008	03	04	10YR LAGGED NORMALS	3/4/2008
GHCND:USW00003816	PADUCAH BARKLEY REGIONAL AIRPORT KY US	20080305	100	-11	10.0	(1.1)	50	30	25	2008	03	05	10YR LAGGED NORMALS	3/5/2008
GHCND:USW00003816	PADUCAH BARKLEY REGIONAL AIRPORT KY US	20080306	33	-11	3.3	(1.1)	38	30	31	2008	03	06	10YR LAGGED NORMALS	3/6/2008
GHCND:USW00003816	PADUCAH BARKLEY REGIONAL AIRPORT KY US	20080307	11	-28	1.1	(2.8)	34	27	34	2008	03	07	10YR LAGGED NORMALS	3/7/2008
GHCND:USW00003816	PADUCAH BARKLEY REGIONAL AIRPORT KY US	20080308	11	-56	1.1	(5.6)	34	22	37	2008	03	08	10YR LAGGED NORMALS	3/8/2008
GHCND:USW00003816	PADUCAH BARKLEY REGIONAL AIRPORT KY US	20080309	106	-28	10.6	(2.8)	51	27	26	2008	03	09	10YR LAGGED NORMALS	3/9/2008
GHCND:USW00003816	PADUCAH BARKLEY REGIONAL AIRPORT KY US	20080310	128	6	12.8	0.6	55	33	21	2008	03	10	10YR LAGGED NORMALS	3/10/2008
GHCND:USW00003816	PADUCAH BARKLEY REGIONAL AIRPORT KY US	20080311	122	-28	12.2	(2.8)	54	27	24	2008	03	11	10YR LAGGED NORMALS	3/11/2008
GHCND:USW00003816	PADUCAH BARKLEY REGIONAL AIRPORT KY US	20080312	211	50	21.1	5.0	70	41	9	2008	03	12	10YR LAGGED NORMALS	3/12/2008
GHCND:USW00003816	PADUCAH BARKLEY REGIONAL AIRPORT KY US	20080313	217	94	21.7	9.4	71	49	5	2008	03	13	10YR LAGGED NORMALS	3/13/2008
GHCND:USW00003816	PADUCAH BARKLEY REGIONAL AIRPORT KY US	20080314	167	78	16.7	7.8	62	46	11	2008	03	14	10YR LAGGED NORMALS	3/14/2008
GHCND:USW00003816	PADUCAH BARKLEY REGIONAL AIRPORT KY US	20080315	122	78	12.2	7.8	54	46	15	2008	03	15	10YR LAGGED NORMALS	3/15/2008
GHCND:USW00003816	PADUCAH BARKLEY REGIONAL AIRPORT KY US	20080316	133	56	13.3	5.6	56	42	16	2008	03	16	10YR LAGGED NORMALS	3/16/2008
GHCND:USW00003816	PADUCAH BARKLEY REGIONAL AIRPORT KY US	20080317	211	67	21.1	6.7	70	44	8	2008	03	17	10YR LAGGED NORMALS	3/17/2008
GHCND:USW00003816	PADUCAH BARKLEY REGIONAL AIRPORT KY US	20080318	217	117	21.7	11.7	71	53	3	2008	03	18	10YR LAGGED NORMALS	3/18/2008
GHCND:USW00003816	PADUCAH BARKLEY REGIONAL AIRPORT KY US	20080319	111	22	11.1	2.2	52	36	21	2008	03	19	10YR LAGGED NORMALS	3/19/2008
GHCND:USW00003816	PADUCAH BARKLEY REGIONAL AIRPORT KY US	20080320	150	11	15.0	1.1	59	34	18	2008	03	20	10YR LAGGED NORMALS	3/20/2008
GHCND:USW00003816	PADUCAH BARKLEY REGIONAL AIRPORT KY US	20080321	211	67	21.1	6.7	70	44	8	2008	03	21	10YR LAGGED NORMALS	3/21/2008
GHCND:USW00003816	PADUCAH BARKLEY REGIONAL AIRPORT KY US	20080322	133	33	13.3	3.3	56	38	18	2008	03	22	10YR LAGGED NORMALS	3/22/2008
GHCND:USW00003816	PADUCAH BARKLEY REGIONAL AIRPORT KY US	20080323	94	-22	9.4	(2.2)	49	28	26	2008	03	23	10YR LAGGED NORMALS	3/23/2008
GHCND:USW00003816	PADUCAH BARKLEY REGIONAL AIRPORT KY US	20080324	83	-22	8.3	(2.2)	47	28	27	2008	03	24	10YR LAGGED NORMALS	3/24/2008
GHCND:USW00003816	PADUCAH BARKLEY REGIONAL AIRPORT KY US	20080325	183	11	18.3	1.1	65	34	15	2008	03	25	10YR LAGGED NORMALS	3/25/2008
GHCND:USW00003816	PADUCAH BARKLEY REGIONAL AIRPORT KY US	20080326	194	72	19.4	7.2	67	45	9	2008	03	26	10YR LAGGED NORMALS	3/26/2008
GHCND:USW00003816	PADUCAH BARKLEY REGIONAL AIRPORT KY US	20080327	211	156	21.1	15.6	70	60	0	2008	03	27	10YR LAGGED NORMALS	3/27/2008

GHCND:USW00003816	PADUCAH BARKLEY REGIONAL AIRPORT KY US	20080328	211	56	21.1	5.6	70	42	9	2008	03	28	10YR LAGGED NORMALS	3/28/2008
GHCND:USW00003816	PADUCAH BARKLEY REGIONAL AIRPORT KY US	20080329	100	50	10.0	5.0	50	41	19	2008	03	29	10YR LAGGED NORMALS	3/29/2008
GHCND:USW00003816	PADUCAH BARKLEY REGIONAL AIRPORT KY US	20080330	178	89	17.8	8.9	64	48	9	2008	03	30	10YR LAGGED NORMALS	3/30/2008
GHCND:USW00003816	PADUCAH BARKLEY REGIONAL AIRPORT KY US	20080331	200	139	20.0	13.9	68	57	2	2008	03	31	10YR LAGGED NORMALS	3/31/2008
GHCND:USW00003816	PADUCAH BARKLEY REGIONAL AIRPORT KY US	20080401	150	56	15.0	5.6	59	42	14	2008	04	01	10YR LAGGED NORMALS	4/1/2008
GHCND:USW00003816	PADUCAH BARKLEY REGIONAL AIRPORT KY US	20080402	150	28	15.0	2.8	59	37	17	2008	04	02	10YR LAGGED NORMALS	4/2/2008
GHCND:USW00003816	PADUCAH BARKLEY REGIONAL AIRPORT KY US	20080403	172	78	17.2	7.8	63	46	10	2008	04	03	10YR LAGGED NORMALS	4/3/2008
GHCND:USW00003816	PADUCAH BARKLEY REGIONAL AIRPORT KY US	20080404	156	61	15.6	6.1	60	43	13	2008	04	04	10YR LAGGED NORMALS	4/4/2008
GHCND:USW00003816	PADUCAH BARKLEY REGIONAL AIRPORT KY US	20080405	161	28	16.1	2.8	61	37	16	2008	04	05	10YR LAGGED NORMALS	4/5/2008
GHCND:USW00003816	PADUCAH BARKLEY REGIONAL AIRPORT KY US	20080406	194	22	19.4	2.2	67	36	13	2008	04	06	10YR LAGGED NORMALS	4/6/2008
GHCND:USW00003816	PADUCAH BARKLEY REGIONAL AIRPORT KY US	20080407	244	78	24.4	7.8	76	46	4	2008	04	07	10YR LAGGED NORMALS	4/7/2008
GHCND:USW00003816	PADUCAH BARKLEY REGIONAL AIRPORT KY US	20080408	217	122	21.7	12.2	71	54	2	2008	04	08	10YR LAGGED NORMALS	4/8/2008
GHCND:USW00003816	PADUCAH BARKLEY REGIONAL AIRPORT KY US	20080409	194	100	19.4	10.0	67	50	6	2008	04	09	10YR LAGGED NORMALS	4/9/2008
GHCND:USW00003816	PADUCAH BARKLEY REGIONAL AIRPORT KY US	20080410	256	139	25.6	13.9	78	57	0	2008	04	10	10YR LAGGED NORMALS	4/10/2008
GHCND:USW00003816	PADUCAH BARKLEY REGIONAL AIRPORT KY US	20080411	206	94	20.6	9.4	69	49	6	2008	04	11	10YR LAGGED NORMALS	4/11/2008
GHCND:USW00003816	PADUCAH BARKLEY REGIONAL AIRPORT KY US	20080412	100	39	10.0	3.9	50	39	20	2008	04	12	10YR LAGGED NORMALS	4/12/2008
GHCND:USW00003816	PADUCAH BARKLEY REGIONAL AIRPORT KY US	20080413	78	22	7.8	2.2	46	36	24	2008	04	13	10YR LAGGED NORMALS	4/13/2008
GHCND:USW00003816	PADUCAH BARKLEY REGIONAL AIRPORT KY US	20080414	100	17	10.0	1.7	50	35	22	2008	04	14	10YR LAGGED NORMALS	4/14/2008
GHCND:USW00003816	PADUCAH BARKLEY REGIONAL AIRPORT KY US	20080415	161	-17	16.1	(1.7)	61	29	20	2008	04	15	10YR LAGGED NORMALS	4/15/2008
GHCND:USW00003816	PADUCAH BARKLEY REGIONAL AIRPORT KY US	20080416	211	33	21.1	3.3	70	38	11	2008	04	16	10YR LAGGED NORMALS	4/16/2008
GHCND:USW00003816	PADUCAH BARKLEY REGIONAL AIRPORT KY US	20080417	228	117	22.8	11.7	73	53	2	2008	04	17	10YR LAGGED NORMALS	4/17/2008
GHCND:USW00003816	PADUCAH BARKLEY REGIONAL AIRPORT KY US	20080418	206	83	20.6	8.3	69	47	7	2008	04	18	10YR LAGGED NORMALS	4/18/2008
GHCND:USW00003816	PADUCAH BARKLEY REGIONAL AIRPORT KY US	20080419	144	89	14.4	8.9	58	48	12	2008	04	19	10YR LAGGED NORMALS	4/19/2008
GHCND:USW00003816	PADUCAH BARKLEY REGIONAL AIRPORT KY US	20080420	217	61	21.7	6.1	71	43	8	2008	04	20	10YR LAGGED NORMALS	4/20/2008
GHCND:USW00003816	PADUCAH BARKLEY REGIONAL AIRPORT KY US	20080421	267	78	26.7	7.8	80	46	2	2008	04	21	10YR LAGGED NORMALS	4/21/2008
GHCND:USW00003816	PADUCAH BARKLEY REGIONAL AIRPORT KY US	20080422	261	111	26.1	11.1	79	52	0	2008	04	22	10YR LAGGED NORMALS	4/22/2008
GHCND:USW00003816	PADUCAH BARKLEY REGIONAL AIRPORT KY US	20080423	300	117	30.0	11.7	86	53	0	2008	04	23	10YR LAGGED NORMALS	4/23/2008
GHCND:USW00003816	PADUCAH BARKLEY REGIONAL AIRPORT KY US	20080424	244	150	24.4	15.0	76	59	0	2008	04	24	10YR LAGGED NORMALS	4/24/2008
GHCND:USW00003816	PADUCAH BARKLEY REGIONAL AIRPORT KY US	20080425	272	122	27.2	12.2	81	54	0	2008	04	25	10YR LAGGED NORMALS	4/25/2008
GHCND:USW00003816	PADUCAH BARKLEY REGIONAL AIRPORT KY US	20080426	206	78	20.6	7.8	69	46	7	2008	04	26	10YR LAGGED NORMALS	4/26/2008
GHCND:USW00003816	PADUCAH BARKLEY REGIONAL AIRPORT KY US	20080427	194	72	19.4	7.2	67	45	9	2008	04	27	10YR LAGGED NORMALS	4/27/2008
GHCND:USW00003816	PADUCAH BARKLEY REGIONAL AIRPORT KY US	20080428	161	50	16.1	5.0	61	41	14	2008	04	28	10YR LAGGED NORMALS	4/28/2008
GHCND:USW00003816	PADUCAH BARKLEY REGIONAL AIRPORT KY US	20080429	156	6	15.6	0.6	60	33	18	2008	04	29	10YR LAGGED NORMALS	4/29/2008
GHCND:USW00003816	PADUCAH BARKLEY REGIONAL AIRPORT KY US	20080430	256	39	25.6	3.9	78	39	6	2008	04	30	10YR LAGGED NORMALS	4/30/2008
GHCND:USW00003816	PADUCAH BARKLEY REGIONAL AIRPORT KY US	20080501	239	178	23.9	17.8	75	64	0	2008	05	01	10YR LAGGED NORMALS	5/1/2008
GHCND:USW00003816	PADUCAH BARKLEY REGIONAL AIRPORT KY US	20080502	222	167	22.2	16.7	72	62	0	2008	05	02	10YR LAGGED NORMALS	5/2/2008
GHCND:USW00003816	PADUCAH BARKLEY REGIONAL AIRPORT KY US	20080503	178	67	17.8	6.7	64	44	11	2008	05	03	10YR LAGGED NORMALS	5/3/2008
GHCND:USW00003816	PADUCAH BARKLEY REGIONAL AIRPORT KY US	20080504	211	39	21.1	3.9	70	39	10	2008	05	04	10YR LAGGED NORMALS	5/4/2008
GHCND:USW00003816	PADUCAH BARKLEY REGIONAL AIRPORT KY US	20080505	256	67	25.6	6.7	78	44	4	2008	05	05	10YR LAGGED NORMALS	5/5/2008
GHCND:USW00003816	PADUCAH BARKLEY REGIONAL AIRPORT KY US	20080506	261	94	26.1	9.4	79	49	1	2008	05	06	10YR LAGGED NORMALS	5/6/2008
GHCND:USW00003816	PADUCAH BARKLEY REGIONAL AIRPORT KY US	20080507	244	161	24.4	16.1	76	61	0	2008	05	07	10YR LAGGED NORMALS	5/7/2008
GHCND:USW00003816	PADUCAH BARKLEY REGIONAL AIRPORT KY US	20080508	239	144	23.9	14.4	75	58	0	2008	05	08	10YR LAGGED NORMALS	5/8/2008
GHCND:USW00003816	PADUCAH BARKLEY REGIONAL AIRPORT KY US	20080509	228	128	22.8	12.8	73	55	1	2008	05	09	10YR LAGGED NORMALS	5/9/2008
GHCND:USW00003816	PADUCAH BARKLEY REGIONAL AIRPORT KY US	20080510	228	111	22.8	11.1	73	52	2	2008	05	10	10YR LAGGED NORMALS	5/10/2008
GHCND:USW00003816	PADUCAH BARKLEY REGIONAL AIRPORT KY US	20080511	183	78	18.3	7.8	65	46	9	2008	05	11	10YR LAGGED NORMALS	5/11/2008
GHCND:USW00003816	PADUCAH BARKLEY REGIONAL AIRPORT KY US	20080512	217	56	21.7	5.6	71	42	8	2008	05	12	10YR LAGGED NORMALS	5/12/2008
GHCND:USW00003816	PADUCAH BARKLEY REGIONAL AIRPORT KY US	20080513	217	72	21.7	7.2	71	45	7	2008	05	13	10YR LAGGED NORMALS	5/13/2008
GHCND:USW00003816	PADUCAH BARKLEY REGIONAL AIRPORT KY US	20080514	206	150	20.6	15.0	69	59	1	2008	05	14	10YR LAGGED NORMALS	5/14/2008
GHCND:USW00003816	PADUCAH BARKLEY REGIONAL AIRPORT KY US	20080515	189	128	18.9	12.8	66	55	4	2008	05	15	10YR LAGGED NORMALS	5/15/2008
GHCND:USW00003816	PADUCAH BARKLEY REGIONAL AIRPORT KY US	20080516	206	111	20.6	11.1	69	52	4	2008	05	16	10YR LAGGED NORMALS	5/16/2008
GHCND:USW00003816	PADUCAH BARKLEY REGIONAL AIRPORT KY US	20080517	261	117	26.1	11.7	79	53	0	2008	05	17	10YR LAGGED NORMALS	5/17/2008
GHCND:USW00003816	PADUCAH BARKLEY REGIONAL AIRPORT KY US	20080518	261	94	26.1	9.4	79	49	1	2008	05	18	10YR LAGGED NORMALS	5/18/2008
GHCND:USW00003816	PADUCAH BARKLEY REGIONAL AIRPORT KY US	20080519	278	83	27.8	8.3	82	47	0	2008	05	19	10YR LAGGED NORMALS	5/19/2008
GHCND:USW00003816	PADUCAH BARKLEY REGIONAL AIRPORT KY US	20080520	250	133	25.0	13.3	77	56	0	2008	05	20	10YR LAGGED NORMALS	5/20/2008
GHCND:USW00003816	PADUCAH BARKLEY REGIONAL AIRPORT KY US	20080521	244	83	24.4	8.3	76	47	3	2008	05	21	10YR LAGGED NORMALS	5/21/2008
GHCND:USW00003816	PADUCAH BARKLEY REGIONAL AIRPORT KY US	20080522	261	100	26.1	10.0	79	50	0	2008	05	22	10YR LAGGED NORMALS	5/22/2008
GHCND:USW00003816	PADUCAH BARKLEY REGIONAL AIRPORT KY US	20080523	300	144	30.0	14.4	86	58	0	2008	05	23	10YR LAGGED NORMALS	5/23/2008
GHCND:USW00003816	PADUCAH BARKLEY REGIONAL AIRPORT KY US	20080524	250	161	25.0	16.1	77	61	0	2008	05	24	10YR LAGGED NORMALS	5/24/2008
GHCND:USW00003816	PADUCAH BARKLEY REGIONAL AIRPORT KY US	20080525	306	150	30.6	15.0	87	59	0	2008	05	25	10YR LAGGED NORMALS	5/25/2008
GHCND:USW00003816	PADUCAH BARKLEY REGIONAL AIRPORT KY US	20080526	261	189	26.1	18.9	79	66	0	2008	05	26	10YR LAGGED NORMALS	5/26/2008
GHCND:USW00003816	PADUCAH BARKLEY REGIONAL AIRPORT KY US	20080527	267	183	26.7	18.3	80	65	0	2008	05	27	10YR LAGGED NORMALS	5/27/2008
GHCND:USW00003816	PADUCAH BARKLEY REGIONAL AIRPORT KY US	20080528	244	144	24.4	14.4	76	58	0	2008	05	28	10YR LAGGED NORMALS	5/28/2008
GHCND:USW00003816	PADUCAH BARKLEY REGIONAL AIRPORT KY US	20080529	283	128	28.3	12.8	83	55	0	2008	05	29	10YR LAGGED NORMALS	5/29/2008
GHCND:USW00003816	PADUCAH BARKLEY REGIONAL AIRPORT KY US	20080530	300	194	30.0	19.4	86	67	0	2008	05	30	10YR LAGGED NORMALS	5/30/2008
GHCND:USW00003816	PADUCAH BARKLEY REGIONAL AIRPORT KY US	20080531	311	211	31.1	21.1	88	70	0	2008	05	31	10YR LAGGED NORMALS	5/31/2008
GHCND:USW00003816	PADUCAH BARKLEY REGIONAL AIRPORT KY US	20080601	289	194	28.9	19.4	84	67	0	2008	06	01	10YR LAGGED NORMALS	6/1/2008
GHCND:USW00003816	PADUCAH BARKLEY REGIONAL AIRPORT KY US	20080602	306	178	30.6	17.8	87	64	0	2008	06	02	10YR LAGGED NORMALS	6/2/2008
GHCND:USW00003816	PADUCAH BARKLEY REGIONAL AIRPORT KY US	20080603	322	228	32.2	22.8	90	73	0	2008	06	03	10YR LAGGED NORMALS	6/3/2008
GHCND:USW00003816	PADUCAH BARKLEY REGIONAL AIRPORT KY US	20080604	311	250	31.1	25.0	88	77	0	2008	06	04	10YR LAGGED NORMALS	6/4/2008
GHCND:USW00003816	PADUCAH BARKLEY REGIONAL AIRPORT KY US	20080605	311	250	31.1	25.0	88	77	0	2008	06	05	10YR LAGGED NORMALS	6/5/2008
GHCND:USW00003816	PADUCAH BARKLEY REGIONAL AIRPORT KY US	20080606	328	244	32.8	24.4	91	76	0	2008	06	06	10YR LAGGED NORMALS	6/6/2008
GHCND:USW00003816	PADUCAH BARKLEY REGIONAL AIRPORT KY US	20080607	339	250	33.9	25.0	93	77	0	2008	06	07	10YR LAGGED NORMALS	6/7/2008
GHCND:USW00003816	PADUCAH BARKLEY REGIONAL AIRPORT KY US	20080608	339	239	33.9	23.9	93	75	0	2008	06	08	10YR LAGGED NORMALS	6/8/2008
GHCND:USW00003816	PADUCAH BARKLEY REGIONAL AIRPORT KY US	20080609	333	206	33.3	20.6	92	69	0	2008	06	09	10YR LAGGED NORMALS	6/9/2008
GHCND:USW00003816	PADUCAH BARKLEY REGIONAL AIRPORT KY US	20080610	289	172	28.9	17.2	84	63	0	2008	06	10	10YR LAGGED NORMALS	6/10/2008
GHCND:USW00003816	PADUCAH BARKLEY REGIONAL AIRPORT KY US	20080611	317	150	31.7	15.0	89	59	0	2008	06	11	10YR LAGGED NORMALS	6/11/2008
GHCND:USW00003816	PADUCAH BARKLEY REGIONAL AIRPORT KY US	20080612	333	228	33.3	22.8	92	73	0	2008	06	12	10YR LAGGED NORMALS	6/12/2008
GHCND:USW00003816	PADUCAH BARKLEY REGIONAL AIRPORT KY US	20080613	317	194	31.7	19.4	89	67	0	2008	06	13	10YR LAGGED NORMALS	6/13/2008
GHCND:USW00003816	PADUCAH BARKLEY REGIONAL AIRPORT KY US	20080614	294	189	29.4	18.9	85	66	0	2008	06	14	10YR LAGGED NORMALS	6/14/2008
GHCND:USW00003816	PADUCAH BARKLEY REGIONAL AIRPORT KY US	20080615	317	183	31.7	18.3	89	65	0	2008	06	15	10YR LAGGED NORMALS	6/15/2008
GHCND:USW00003816	PADUCAH BARKLEY REGIONAL AIRPORT KY US	20080616	311	206	31.1	20.6	88	69	0	2008	06	16	10YR LAGGED NORMALS	6/16/2008
GHCND:USW00003816	PADUCAH BARKLEY REGIONAL AIRPORT KY US	20080617	267	144	26.7	14.4	80	58	0	2008	06	17	10YR LAGGED NORMALS	6/17/2008
GHCND:USW00003816	PADUCAH BARKLEY REGIONAL AIRPORT KY US	20080618	278	122	27.8	12.2	82	54	0	2008	06	18	10YR LAGGED NORMALS	6/18/2008
GHCND:USW00003816	PADUCAH BARKLEY REGIONAL AIRPORT KY US	20080619	300	144	30.0	14.4	86	58	0	2008	06	19	10YR LAGGED NORMALS	6/19/2008
GHCND:USW00003816	PADUCAH BARKLEY REGIONAL AIRPORT KY US	20080620	239	183	23.9	18.3	75	65	0	2008	06	20	10YR LAGGED NORMALS	6/20/2008
GHCND:USW00003816	PADUCAH BARKLEY REGIONAL AIRPORT KY US	20080621	294	167	29.4	16.7	85	62	0	2008	06	21	10YR LAGGED NORMALS	6/21/2008
GHCND:USW00003816	PADUCAH BARKLEY REGIONAL AIRPORT KY US	20080622	306	172	30.6	17.2	87	63	0	2008	06	22	10YR LAGGED NORMALS	6/22/2008
GHCND:USW00003816	PADUCAH BARKLEY REGIONAL AIRPORT KY US	20080623	306	172	30.6	17.2	87	63	0	2008	06	23	10YR LAGGED NORMALS	6/23/2008
GHCND:USW00003816	PADUCAH BARKLEY REGIONAL AIRPORT KY US	20080624	311	161	31.1	16.1	88	61	0	2008	06	24	10YR LAGGED NORMALS	6/24/2008
GHCND:USW00003816	PADUCAH BARKLEY REGIONAL AIRPORT KY US	20080625	333	233	33.3	23.3	92	74	0	2008	06	25	10YR LAGGED NORMALS	6/25/2008
GHCND:USW00003816	PADUCAH BARKLEY REGIONAL AIRPORT KY US	20080626	328	206	32.8	20.6	91	69	0	2008	06	26	10YR LAGGED NORMALS	6/26/2008
GHCND:USW00003816	PADUCAH BARKLEY REGIONAL AIRPORT KY US	20080627	317	200	31.7	20.0	89	68	0	2008	06	27	10YR LAGGED NORMALS	6/27/2008
GHCND:USW00003816	PADUCAH BARKLEY REGIONAL AIRPORT KY US	20080628	278	217	27.8	21.7	82	71	0	2008	06	28	10YR LAGGED NORMALS	6/28/2008
GHCND:USW00003816	PADUCAH BARKLEY REGIONAL AIRPORT KY US	20080629	278	178	27.8	17.8	82	64	0	2008	06	29	10YR LAGGED NORMALS	6/29/2008
GHCND:USW00003816	PADUCAH BARKLEY REGIONAL AIRPORT KY US	20080630	278	156	27.8	15.6	82	60	0	2008	06	30	10YR LAGGED NORMALS	6/30/2008
GHCND:USW00003816	PADUCAH BARKLEY REGIONAL AIRPORT KY US	20080701	306	144	30.6	14.4	87	58	0	2008	07	01	10YR LAGGED NORMALS	7/1/2008
GHCND:USW00003816	PADUCAH BARKLEY REGIONAL AIRPORT KY US	20080702	317	200	31.7	20.0	89	68	0	2008	07	02	10YR LAGGED NORMALS	7/2/2008

GHCND:USW00003816	PADUCAH BARKLEY REGIONAL AIRPORT KY US	20080703	294	206	29.4	20.6	85	69	0	2008	07	03	10YR LAGGED NORMALS	7/3/2008
GHCND:USW00003816	PADUCAH BARKLEY REGIONAL AIRPORT KY US	20080704	289	211	28.9	21.1	84	70	0	2008	07	04	10YR LAGGED NORMALS	7/4/2008
GHCND:USW00003816	PADUCAH BARKLEY REGIONAL AIRPORT KY US	20080705	289	172	28.9	17.2	84	63	0	2008	07	05	10YR LAGGED NORMALS	7/5/2008
GHCND:USW00003816	PADUCAH BARKLEY REGIONAL AIRPORT KY US	20080706	322	167	32.2	16.7	90	62	0	2008	07	06	10YR LAGGED NORMALS	7/6/2008
GHCND:USW00003816	PADUCAH BARKLEY REGIONAL AIRPORT KY US	20080707	339	217	33.9	21.7	93	71	0	2008	07	07	10YR LAGGED NORMALS	7/7/2008
GHCND:USW00003816	PADUCAH BARKLEY REGIONAL AIRPORT KY US	20080708	344	228	34.4	22.8	94	73	0	2008	07	08	10YR LAGGED NORMALS	7/8/2008
GHCND:USW00003816	PADUCAH BARKLEY REGIONAL AIRPORT KY US	20080709	278	211	27.8	21.1	82	70	0	2008	07	09	10YR LAGGED NORMALS	7/9/2008
GHCND:USW00003816	PADUCAH BARKLEY REGIONAL AIRPORT KY US	20080710	306	211	30.6	21.1	87	70	0	2008	07	10	10YR LAGGED NORMALS	7/10/2008
GHCND:USW00003816	PADUCAH BARKLEY REGIONAL AIRPORT KY US	20080711	328	228	32.8	22.8	91	73	0	2008	07	11	10YR LAGGED NORMALS	7/11/2008
GHCND:USW00003816	PADUCAH BARKLEY REGIONAL AIRPORT KY US	20080712	344	222	34.4	22.2	94	72	0	2008	07	12	10YR LAGGED NORMALS	7/12/2008
GHCND:USW00003816	PADUCAH BARKLEY REGIONAL AIRPORT KY US	20080713	294	178	29.4	17.8	85	64	0	2008	07	13	10YR LAGGED NORMALS	7/13/2008
GHCND:USW00003816	PADUCAH BARKLEY REGIONAL AIRPORT KY US	20080714	306	161	30.6	16.1	87	61	0	2008	07	14	10YR LAGGED NORMALS	7/14/2008
GHCND:USW00003816	PADUCAH BARKLEY REGIONAL AIRPORT KY US	20080715	322	167	32.2	16.7	90	62	0	2008	07	15	10YR LAGGED NORMALS	7/15/2008
GHCND:USW00003816	PADUCAH BARKLEY REGIONAL AIRPORT KY US	20080716	328	178	32.8	17.8	91	64	0	2008	07	16	10YR LAGGED NORMALS	7/16/2008
GHCND:USW00003816	PADUCAH BARKLEY REGIONAL AIRPORT KY US	20080717	328	178	32.8	17.8	91	64	0	2008	07	17	10YR LAGGED NORMALS	7/17/2008
GHCND:USW00003816	PADUCAH BARKLEY REGIONAL AIRPORT KY US	20080718	344	194	34.4	19.4	94	67	0	2008	07	18	10YR LAGGED NORMALS	7/18/2008
GHCND:USW00003816	PADUCAH BARKLEY REGIONAL AIRPORT KY US	20080719	350	233	35.0	23.3	95	74	0	2008	07	19	10YR LAGGED NORMALS	7/19/2008
GHCND:USW00003816	PADUCAH BARKLEY REGIONAL AIRPORT KY US	20080720	356	222	35.6	22.2	96	72	0	2008	07	20	10YR LAGGED NORMALS	7/20/2008
GHCND:USW00003816	PADUCAH BARKLEY REGIONAL AIRPORT KY US	20080721	356	228	35.6	22.8	96	73	0	2008	07	21	10YR LAGGED NORMALS	7/21/2008
GHCND:USW00003816	PADUCAH BARKLEY REGIONAL AIRPORT KY US	20080722	306	206	30.6	20.6	87	69	0	2008	07	22	10YR LAGGED NORMALS	7/22/2008
GHCND:USW00003816	PADUCAH BARKLEY REGIONAL AIRPORT KY US	20080723	300	172	30.0	17.2	86	63	0	2008	07	23	10YR LAGGED NORMALS	7/23/2008
GHCND:USW00003816	PADUCAH BARKLEY REGIONAL AIRPORT KY US	20080724	289	144	28.9	14.4	84	58	0	2008	07	24	10YR LAGGED NORMALS	7/24/2008
GHCND:USW00003816	PADUCAH BARKLEY REGIONAL AIRPORT KY US	20080725	328	194	32.8	19.4	91	67	0	2008	07	25	10YR LAGGED NORMALS	7/25/2008
GHCND:USW00003816	PADUCAH BARKLEY REGIONAL AIRPORT KY US	20080726	322	222	32.2	22.2	90	72	0	2008	07	26	10YR LAGGED NORMALS	7/26/2008
GHCND:USW00003816	PADUCAH BARKLEY REGIONAL AIRPORT KY US	20080727	333	222	33.3	22.2	92	72	0	2008	07	27	10YR LAGGED NORMALS	7/27/2008
GHCND:USW00003816	PADUCAH BARKLEY REGIONAL AIRPORT KY US	20080728	317	228	31.7	22.8	89	73	0	2008	07	28	10YR LAGGED NORMALS	7/28/2008
GHCND:USW00003816	PADUCAH BARKLEY REGIONAL AIRPORT KY US	20080729	356	206	35.6	20.6	96	69	0	2008	07	29	10YR LAGGED NORMALS	7/29/2008
GHCND:USW00003816	PADUCAH BARKLEY REGIONAL AIRPORT KY US	20080730	356	233	35.6	23.3	96	74	0	2008	07	30	10YR LAGGED NORMALS	7/30/2008
GHCND:USW00003816	PADUCAH BARKLEY REGIONAL AIRPORT KY US	20080731	311	222	31.1	22.2	88	72	0	2008	07	31	10YR LAGGED NORMALS	7/31/2008
GHCND:USW00003816	PADUCAH BARKLEY REGIONAL AIRPORT KY US	20080801	328	200	32.8	20.0	91	68	0	2008	08	01	10YR LAGGED NORMALS	8/1/2008
GHCND:USW00003816	PADUCAH BARKLEY REGIONAL AIRPORT KY US	20080802	339	217	33.9	21.7	93	71	0	2008	08	02	10YR LAGGED NORMALS	8/2/2008
GHCND:USW00003816	PADUCAH BARKLEY REGIONAL AIRPORT KY US	20080803	311	200	31.1	20.0	88	68	0	2008	08	03	10YR LAGGED NORMALS	8/3/2008
GHCND:USW00003816	PADUCAH BARKLEY REGIONAL AIRPORT KY US	20080804	333	194	33.3	19.4	92	67	0	2008	08	04	10YR LAGGED NORMALS	8/4/2008
GHCND:USW00003816	PADUCAH BARKLEY REGIONAL AIRPORT KY US	20080805	339	217	33.9	21.7	93	71	0	2008	08	05	10YR LAGGED NORMALS	8/5/2008
GHCND:USW00003816	PADUCAH BARKLEY REGIONAL AIRPORT KY US	20080806	322	228	32.2	22.8	90	73	0	2008	08	06	10YR LAGGED NORMALS	8/6/2008
GHCND:USW00003816	PADUCAH BARKLEY REGIONAL AIRPORT KY US	20080807	300	178	30.0	17.8	86	64	0	2008	08	07	10YR LAGGED NORMALS	8/7/2008
GHCND:USW00003816	PADUCAH BARKLEY REGIONAL AIRPORT KY US	20080808	289	156	28.9	15.6	84	60	0	2008	08	08	10YR LAGGED NORMALS	8/8/2008
GHCND:USW00003816	PADUCAH BARKLEY REGIONAL AIRPORT KY US	20080809	289	144	28.9	14.4	84	58	0	2008	08	09	10YR LAGGED NORMALS	8/9/2008
GHCND:USW00003816	PADUCAH BARKLEY REGIONAL AIRPORT KY US	20080810	306	156	30.6	15.6	87	60	0	2008	08	10	10YR LAGGED NORMALS	8/10/2008
GHCND:USW00003816	PADUCAH BARKLEY REGIONAL AIRPORT KY US	20080811	283	156	28.3	15.6	83	60	0	2008	08	11	10YR LAGGED NORMALS	8/11/2008
GHCND:USW00003816	PADUCAH BARKLEY REGIONAL AIRPORT KY US	20080812	294	139	29.4	13.9	85	57	0	2008	08	12	10YR LAGGED NORMALS	8/12/2008
GHCND:USW00003816	PADUCAH BARKLEY REGIONAL AIRPORT KY US	20080813	300	133	30.0	13.3	86	56	0	2008	08	13	10YR LAGGED NORMALS	8/13/2008
GHCND:USW00003816	PADUCAH BARKLEY REGIONAL AIRPORT KY US	20080814	300	156	30.0	15.6	86	60	0	2008	08	14	10YR LAGGED NORMALS	8/14/2008
GHCND:USW00003816	PADUCAH BARKLEY REGIONAL AIRPORT KY US	20080815	278	194	27.8	19.4	82	67	0	2008	08	15	10YR LAGGED NORMALS	8/15/2008
GHCND:USW00003816	PADUCAH BARKLEY REGIONAL AIRPORT KY US	20080816	289	150	28.9	15.0	84	59	0	2008	08	16	10YR LAGGED NORMALS	8/16/2008
GHCND:USW00003816	PADUCAH BARKLEY REGIONAL AIRPORT KY US	20080817	306	128	30.6	12.8	87	55	0	2008	08	17	10YR LAGGED NORMALS	8/17/2008
GHCND:USW00003816	PADUCAH BARKLEY REGIONAL AIRPORT KY US	20080818	306	133	30.6	13.3	87	56	0	2008	08	18	10YR LAGGED NORMALS	8/18/2008
GHCND:USW00003816	PADUCAH BARKLEY REGIONAL AIRPORT KY US	20080819	322	144	32.2	14.4	90	58	0	2008	08	19	10YR LAGGED NORMALS	8/19/2008
GHCND:USW00003816	PADUCAH BARKLEY REGIONAL AIRPORT KY US	20080820	289	194	28.9	19.4	84	67	0	2008	08	20	10YR LAGGED NORMALS	8/20/2008
GHCND:USW00003816	PADUCAH BARKLEY REGIONAL AIRPORT KY US	20080821	300	217	30.0	21.7	86	71	0	2008	08	21	10YR LAGGED NORMALS	8/21/2008
GHCND:USW00003816	PADUCAH BARKLEY REGIONAL AIRPORT KY US	20080822	322	206	32.2	20.6	90	69	0	2008	08	22	10YR LAGGED NORMALS	8/22/2008
GHCND:USW00003816	PADUCAH BARKLEY REGIONAL AIRPORT KY US	20080823	339	194	33.9	19.4	93	67	0	2008	08	23	10YR LAGGED NORMALS	8/23/2008
GHCND:USW00003816	PADUCAH BARKLEY REGIONAL AIRPORT KY US	20080824	328	211	32.8	21.1	91	70	0	2008	08	24	10YR LAGGED NORMALS	8/24/2008
GHCND:USW00003816	PADUCAH BARKLEY REGIONAL AIRPORT KY US	20080825	283	206	28.3	20.6	83	69	0	2008	08	25	10YR LAGGED NORMALS	8/25/2008
GHCND:USW00003816	PADUCAH BARKLEY REGIONAL AIRPORT KY US	20080826	300	211	30.0	21.1	86	70	0	2008	08	26	10YR LAGGED NORMALS	8/26/2008
GHCND:USW00003816	PADUCAH BARKLEY REGIONAL AIRPORT KY US	20080827	317	183	31.7	18.3	89	65	0	2008	08	27	10YR LAGGED NORMALS	8/27/2008
GHCND:USW00003816	PADUCAH BARKLEY REGIONAL AIRPORT KY US	20080828	333	172	33.3	17.2	92	63	0	2008	08	28	10YR LAGGED NORMALS	8/28/2008
GHCND:USW00003816	PADUCAH BARKLEY REGIONAL AIRPORT KY US	20080829	272	194	27.2	19.4	81	67	0	2008	08	29	10YR LAGGED NORMALS	8/29/2008
GHCND:USW00003816	PADUCAH BARKLEY REGIONAL AIRPORT KY US	20080830	311	172	31.1	17.2	88	63	0	2008	08	30	10YR LAGGED NORMALS	8/30/2008
GHCND:USW00003816	PADUCAH BARKLEY REGIONAL AIRPORT KY US	20080831	344	189	34.4	18.9	94	66	0	2008	08	31	10YR LAGGED NORMALS	8/31/2008
GHCND:USW00003816	PADUCAH BARKLEY REGIONAL AIRPORT KY US	20080901	344	211	34.4	21.1	94	70	0	2008	09	01	10YR LAGGED NORMALS	9/1/2008
GHCND:USW00003816	PADUCAH BARKLEY REGIONAL AIRPORT KY US	20080902	322	211	32.2	21.1	90	70	0	2008	09	02	10YR LAGGED NORMALS	9/2/2008
GHCND:USW00003816	PADUCAH BARKLEY REGIONAL AIRPORT KY US	20080903	317	217	31.7	21.7	89	71	0	2008	09	03	10YR LAGGED NORMALS	9/3/2008
GHCND:USW00003816	PADUCAH BARKLEY REGIONAL AIRPORT KY US	20080904	278	189	27.8	18.9	82	66	0	2008	09	04	10YR LAGGED NORMALS	9/4/2008
GHCND:USW00003816	PADUCAH BARKLEY REGIONAL AIRPORT KY US	20080905	233	178	23.3	17.8	74	64	0	2008	09	05	10YR LAGGED NORMALS	9/5/2008
GHCND:USW00003816	PADUCAH BARKLEY REGIONAL AIRPORT KY US	20080906	261	161	26.1	16.1	79	61	0	2008	09	06	10YR LAGGED NORMALS	9/6/2008
GHCND:USW00003816	PADUCAH BARKLEY REGIONAL AIRPORT KY US	20080907	283	144	28.3	14.4	83	58	0	2008	09	07	10YR LAGGED NORMALS	9/7/2008
GHCND:USW00003816	PADUCAH BARKLEY REGIONAL AIRPORT KY US	20080908	322	167	32.2	16.7	90	62	0	2008	09	08	10YR LAGGED NORMALS	9/8/2008
GHCND:USW00003816	PADUCAH BARKLEY REGIONAL AIRPORT KY US	20080909	228	156	22.8	15.6	73	60	0	2008	09	09	10YR LAGGED NORMALS	9/9/2008
GHCND:USW00003816	PADUCAH BARKLEY REGIONAL AIRPORT KY US	20080910	300	144	30.0	14.4	86	58	0	2008	09	10	10YR LAGGED NORMALS	9/10/2008
GHCND:USW00003816	PADUCAH BARKLEY REGIONAL AIRPORT KY US	20080911	311	194	31.1	19.4	88	67	0	2008	09	11	10YR LAGGED NORMALS	9/11/2008
GHCND:USW00003816	PADUCAH BARKLEY REGIONAL AIRPORT KY US	20080912	339	228	33.9	22.8	93	73	0	2008	09	12	10YR LAGGED NORMALS	9/12/2008
GHCND:USW00003816	PADUCAH BARKLEY REGIONAL AIRPORT KY US	20080913	356	233	35.6	23.3	96	74	0	2008	09	13	10YR LAGGED NORMALS	9/13/2008
GHCND:USW00003816	PADUCAH BARKLEY REGIONAL AIRPORT KY US	20080914	278	161	27.8	16.1	82	61	0	2008	09	14	10YR LAGGED NORMALS	9/14/2008
GHCND:USW00003816	PADUCAH BARKLEY REGIONAL AIRPORT KY US	20080915	200	117	20.0	11.7	68	53	4	2008	09	15	10YR LAGGED NORMALS	9/15/2008
GHCND:USW00003816	PADUCAH BARKLEY REGIONAL AIRPORT KY US	20080916	250	117	25.0	11.7	77	53	0	2008	09	16	10YR LAGGED NORMALS	9/16/2008
GHCND:USW00003816	PADUCAH BARKLEY REGIONAL AIRPORT KY US	20080917	272	94	27.2	9.4	81	49	0	2008	09	17	10YR LAGGED NORMALS	9/17/2008
GHCND:USW00003816	PADUCAH BARKLEY REGIONAL AIRPORT KY US	20080918	300	100	30.0	10.0	86	50	0	2008	09	18	10YR LAGGED NORMALS	9/18/2008
GHCND:USW00003816	PADUCAH BARKLEY REGIONAL AIRPORT KY US	20080919	300	133	30.0	13.3	86	56	0	2008	09	19	10YR LAGGED NORMALS	9/19/2008
GHCND:USW00003816	PADUCAH BARKLEY REGIONAL AIRPORT KY US	20080920	256	150	25.6	15.0	78	59	0	2008	09	20	10YR LAGGED NORMALS	9/20/2008
GHCND:USW00003816	PADUCAH BARKLEY REGIONAL AIRPORT KY US	20080921	278	161	27.8	16.1	82	61	0	2008	09	21	10YR LAGGED NORMALS	9/21/2008
GHCND:USW00003816	PADUCAH BARKLEY REGIONAL AIRPORT KY US	20080922	317	133	31.7	13.3	89	56	0	2008	09	22	10YR LAGGED NORMALS	9/22/2008
GHCND:USW00003816	PADUCAH BARKLEY REGIONAL AIRPORT KY US	20080923	322	139	32.2	13.9	90	57	0	2008	09	23	10YR LAGGED NORMALS	9/23/2008
GHCND:USW00003816	PADUCAH BARKLEY REGIONAL AIRPORT KY US	20080924	322	122	32.2	12.2	90	54	0	2008	09	24	10YR LAGGED NORMALS	9/24/2008
GHCND:USW00003816	PADUCAH BARKLEY REGIONAL AIRPORT KY US	20080925	300	111	30.0	11.1	86	52	0	2008	09	25	10YR LAGGED NORMALS	9/25/2008
GHCND:USW00003816	PADUCAH BARKLEY REGIONAL AIRPORT KY US	20080926	294	94	29.4	9.4	85	49	0	2008	09	26	10YR LAGGED NORMALS	9/26/2008
GHCND:USW00003816	PADUCAH BARKLEY REGIONAL AIRPORT KY US	20080927	294	106	29.4	10.6	85	51	0	2008	09	27	10YR LAGGED NORMALS	9/27/2008
GHCND:USW00003816	PADUCAH BARKLEY REGIONAL AIRPORT KY US	20080928	311	94	31.1	9.4	88	49	0	2008	09	28	10YR LAGGED NORMALS	9/28/2008
GHCND:USW00003816	PADUCAH BARKLEY REGIONAL AIRPORT KY US	20080929	300	111	30.0	11.1	86	52	0	2008	09	29	10YR LAGGED NORMALS	9/29/2008
GHCND:USW00003816	PADUCAH BARKLEY REGIONAL AIRPORT KY US	20080930	233	106	23.3	10.6	74	51	2	2008	09	30	10YR LAGGED NORMALS	9/30/2008
GHCND:USW00003816	PADUCAH BARKLEY REGIONAL AIRPORT KY US	20081001	233	78	23.3	7.8	74	46	5	2008	10	01	10YR LAGGED NORMALS	10/1/2008
GHCND:USW00003816	PADUCAH BARKLEY REGIONAL AIRPORT KY US	20081002	211	50	21.1	5.0	70	41	9	2008	10	02	10YR LAGGED NORMALS	10/2/2008
GHCND:USW00003816	PADUCAH BARKLEY REGIONAL AIRPORT KY US	20081003	233	39	23.3	3.9	74	39	8	2008	10	03	10YR LAGGED NORMALS	10/3/2008
GHCND:USW00003816	PADUCAH BARKLEY REGIONAL AIRPORT KY US	20081004	267	56	26.7	5.6	80	42	4	2008	10	04	10YR LAGGED NORMALS	10/4/2008
GHCND:USW00003816	PADUCAH BARKLEY REGIONAL AIRPORT KY US	20081005	300	72	30.0	7.2	86	45	0	2008	10	05	10YR LAGGED NORMALS	10/5/2008
GHCND:USW00003816	PADUCAH BARKLEY REGIONAL AIRPORT KY US	20081006	300	111	30.0	11.1	86	52	0	2008	10	06	10YR LAGGED NORMALS	10/6/2008
GHCND:USW00003816	PADUCAH BARKLEY REGIONAL AIRPORT KY US	20081007	222	156	22.2	15.6	72	60	0	2008	10	07	10YR LAGGED NORMALS	10/7/2008

GHCND:USW00003816	PADUCAH BARKLEY REGIONAL AIRPORT KY US	20081008	228	83	22.8	8.3	73	47	5	2008	10	08	10YR LAGGED NORMALS	10/8/2008
GHCND:USW00003816	PADUCAH BARKLEY REGIONAL AIRPORT KY US	20081009	256	61	25.6	6.1	78	43	4	2008	10	09	10YR LAGGED NORMALS	10/9/2008
GHCND:USW00003816	PADUCAH BARKLEY REGIONAL AIRPORT KY US	20081010	283	83	28.3	8.3	83	47	0	2008	10	10	10YR LAGGED NORMALS	10/10/2008
GHCND:USW00003816	PADUCAH BARKLEY REGIONAL AIRPORT KY US	20081011	300	139	30.0	13.9	86	57	0	2008	10	11	10YR LAGGED NORMALS	10/11/2008
GHCND:USW00003816	PADUCAH BARKLEY REGIONAL AIRPORT KY US	20081012	306	156	30.6	15.6	87	60	0	2008	10	12	10YR LAGGED NORMALS	10/12/2008
GHCND:USW00003816	PADUCAH BARKLEY REGIONAL AIRPORT KY US	20081013	289	167	28.9	16.7	84	62	0	2008	10	13	10YR LAGGED NORMALS	10/13/2008
GHCND:USW00003816	PADUCAH BARKLEY REGIONAL AIRPORT KY US	20081014	283	167	28.3	16.7	83	62	0	2008	10	14	10YR LAGGED NORMALS	10/14/2008
GHCND:USW00003816	PADUCAH BARKLEY REGIONAL AIRPORT KY US	20081015	300	167	30.0	16.7	86	62	0	2008	10	15	10YR LAGGED NORMALS	10/15/2008
GHCND:USW00003816	PADUCAH BARKLEY REGIONAL AIRPORT KY US	20081016	194	89	19.4	8.9	67	48	7	2008	10	16	10YR LAGGED NORMALS	10/16/2008
GHCND:USW00003816	PADUCAH BARKLEY REGIONAL AIRPORT KY US	20081017	194	50	19.4	5.0	67	41	11	2008	10	17	10YR LAGGED NORMALS	10/17/2008
GHCND:USW00003816	PADUCAH BARKLEY REGIONAL AIRPORT KY US	20081018	189	50	18.9	5.0	66	41	11	2008	10	18	10YR LAGGED NORMALS	10/18/2008
GHCND:USW00003816	PADUCAH BARKLEY REGIONAL AIRPORT KY US	20081019	194	22	19.4	2.2	67	36	13	2008	10	19	10YR LAGGED NORMALS	10/19/2008
GHCND:USW00003816	PADUCAH BARKLEY REGIONAL AIRPORT KY US	20081020	217	39	21.7	3.9	71	39	10	2008	10	20	10YR LAGGED NORMALS	10/20/2008
GHCND:USW00003816	PADUCAH BARKLEY REGIONAL AIRPORT KY US	20081021	200	106	20.0	10.6	68	51	5	2008	10	21	10YR LAGGED NORMALS	10/21/2008
GHCND:USW00003816	PADUCAH BARKLEY REGIONAL AIRPORT KY US	20081022	194	89	19.4	8.9	67	48	7	2008	10	22	10YR LAGGED NORMALS	10/22/2008
GHCND:USW00003816	PADUCAH BARKLEY REGIONAL AIRPORT KY US	20081023	172	94	17.2	9.4	63	49	9	2008	10	23	10YR LAGGED NORMALS	10/23/2008
GHCND:USW00003816	PADUCAH BARKLEY REGIONAL AIRPORT KY US	20081024	167	89	16.7	8.9	62	48	10	2008	10	24	10YR LAGGED NORMALS	10/24/2008
GHCND:USW00003816	PADUCAH BARKLEY REGIONAL AIRPORT KY US	20081025	161	39	16.1	3.9	61	39	15	2008	10	25	10YR LAGGED NORMALS	10/25/2008
GHCND:USW00003816	PADUCAH BARKLEY REGIONAL AIRPORT KY US	20081026	206	83	20.6	8.3	69	47	7	2008	10	26	10YR LAGGED NORMALS	10/26/2008
GHCND:USW00003816	PADUCAH BARKLEY REGIONAL AIRPORT KY US	20081027	100	22	10.0	2.2	50	36	22	2008	10	27	10YR LAGGED NORMALS	10/27/2008
GHCND:USW00003816	PADUCAH BARKLEY REGIONAL AIRPORT KY US	20081028	100	-11	10.0	(1.1)	50	30	25	2008	10	28	10YR LAGGED NORMALS	10/28/2008
GHCND:USW00003816	PADUCAH BARKLEY REGIONAL AIRPORT KY US	20081029	167	-11	16.7	(1.1)	62	30	19	2008	10	29	10YR LAGGED NORMALS	10/29/2008
GHCND:USW00003816	PADUCAH BARKLEY REGIONAL AIRPORT KY US	20081030	211	0	21.1	-	70	32	14	2008	10	30	10YR LAGGED NORMALS	10/30/2008
GHCND:USW00003816	PADUCAH BARKLEY REGIONAL AIRPORT KY US	20081031	228	83	22.8	8.3	73	47	5	2008	10	31	10YR LAGGED NORMALS	10/31/2008
GHCND:USW00003816	PADUCAH BARKLEY REGIONAL AIRPORT KY US	20081101	233	61	23.3	6.1	74	43	6	2008	11	01	10YR LAGGED NORMALS	11/1/2008
GHCND:USW00003816	PADUCAH BARKLEY REGIONAL AIRPORT KY US	20081102	233	50	23.3	5.0	74	41	7	2008	11	02	10YR LAGGED NORMALS	11/2/2008
GHCND:USW00003816	PADUCAH BARKLEY REGIONAL AIRPORT KY US	20081103	239	33	23.9	3.3	75	38	8	2008	11	03	10YR LAGGED NORMALS	11/3/2008
GHCND:USW00003816	PADUCAH BARKLEY REGIONAL AIRPORT KY US	20081104	239	39	23.9	3.9	75	39	8	2008	11	04	10YR LAGGED NORMALS	11/4/2008
GHCND:USW00003816	PADUCAH BARKLEY REGIONAL AIRPORT KY US	20081105	244	61	24.4	6.1	76	43	5	2008	11	05	10YR LAGGED NORMALS	11/5/2008
GHCND:USW00003816	PADUCAH BARKLEY REGIONAL AIRPORT KY US	20081106	217	122	21.7	12.2	71	54	2	2008	11	06	10YR LAGGED NORMALS	11/6/2008
GHCND:USW00003816	PADUCAH BARKLEY REGIONAL AIRPORT KY US	20081107	139	56	13.9	5.6	57	42	15	2008	11	07	10YR LAGGED NORMALS	11/7/2008
GHCND:USW00003816	PADUCAH BARKLEY REGIONAL AIRPORT KY US	20081108	111	28	11.1	2.8	52	37	20	2008	11	08	10YR LAGGED NORMALS	11/8/2008
GHCND:USW00003816	PADUCAH BARKLEY REGIONAL AIRPORT KY US	20081109	56	-33	5.6	(3.3)	42	26	31	2008	11	09	10YR LAGGED NORMALS	11/9/2008
GHCND:USW00003816	PADUCAH BARKLEY REGIONAL AIRPORT KY US	20081110	89	-44	8.9	(4.4)	48	24	29	2008	11	10	10YR LAGGED NORMALS	11/10/2008
GHCND:USW00003816	PADUCAH BARKLEY REGIONAL AIRPORT KY US	20081111	122	50	12.2	5.0	54	41	17	2008	11	11	10YR LAGGED NORMALS	11/11/2008
GHCND:USW00003816	PADUCAH BARKLEY REGIONAL AIRPORT KY US	20081112	133	94	13.3	9.4	56	49	12	2008	11	12	10YR LAGGED NORMALS	11/12/2008
GHCND:USW00003816	PADUCAH BARKLEY REGIONAL AIRPORT KY US	20081113	128	89	12.8	8.9	55	48	13	2008	11	13	10YR LAGGED NORMALS	11/13/2008
GHCND:USW00003816	PADUCAH BARKLEY REGIONAL AIRPORT KY US	20081114	144	100	14.4	10.0	58	50	11	2008	11	14	10YR LAGGED NORMALS	11/14/2008
GHCND:USW00003816	PADUCAH BARKLEY REGIONAL AIRPORT KY US	20081115	100	28	10.0	2.8	50	37	21	2008	11	15	10YR LAGGED NORMALS	11/15/2008
GHCND:USW00003816	PADUCAH BARKLEY REGIONAL AIRPORT KY US	20081116	94	0	9.4	-	49	32	24	2008	11	16	10YR LAGGED NORMALS	11/16/2008
GHCND:USW00003816	PADUCAH BARKLEY REGIONAL AIRPORT KY US	20081117	89	-6	8.9	(0.6)	48	31	25	2008	11	17	10YR LAGGED NORMALS	11/17/2008
GHCND:USW00003816	PADUCAH BARKLEY REGIONAL AIRPORT KY US	20081118	50	-56	5.0	(5.6)	41	22	33	2008	11	18	10YR LAGGED NORMALS	11/18/2008
GHCND:USW00003816	PADUCAH BARKLEY REGIONAL AIRPORT KY US	20081119	117	-50	11.7	(5.0)	53	23	27	2008	11	19	10YR LAGGED NORMALS	11/19/2008
GHCND:USW00003816	PADUCAH BARKLEY REGIONAL AIRPORT KY US	20081120	67	-17	6.7	(1.7)	44	29	28	2008	11	20	10YR LAGGED NORMALS	11/20/2008
GHCND:USW00003816	PADUCAH BARKLEY REGIONAL AIRPORT KY US	20081121	22	-78	2.2	(7.8)	36	18	38	2008	11	21	10YR LAGGED NORMALS	11/21/2008
GHCND:USW00003816	PADUCAH BARKLEY REGIONAL AIRPORT KY US	20081122	44	-89	4.4	(8.9)	40	16	37	2008	11	22	10YR LAGGED NORMALS	11/22/2008
GHCND:USW00003816	PADUCAH BARKLEY REGIONAL AIRPORT KY US	20081123	117	-72	11.7	(7.2)	53	19	29	2008	11	23	10YR LAGGED NORMALS	11/23/2008
GHCND:USW00003816	PADUCAH BARKLEY REGIONAL AIRPORT KY US	20081124	128	11	12.8	1.1	55	34	20	2008	11	24	10YR LAGGED NORMALS	11/24/2008
GHCND:USW00003816	PADUCAH BARKLEY REGIONAL AIRPORT KY US	20081125	72	-39	7.2	(3.9)	45	25	30	2008	11	25	10YR LAGGED NORMALS	11/25/2008
GHCND:USW00003816	PADUCAH BARKLEY REGIONAL AIRPORT KY US	20081126	156	-44	15.6	(4.4)	60	24	23	2008	11	26	10YR LAGGED NORMALS	11/26/2008
GHCND:USW00003816	PADUCAH BARKLEY REGIONAL AIRPORT KY US	20081127	167	-28	16.7	(2.8)	62	27	20	2008	11	27	10YR LAGGED NORMALS	11/27/2008
GHCND:USW00003816	PADUCAH BARKLEY REGIONAL AIRPORT KY US	20081128	122	11	12.2	1.1	54	34	21	2008	11	28	10YR LAGGED NORMALS	11/28/2008
GHCND:USW00003816	PADUCAH BARKLEY REGIONAL AIRPORT KY US	20081129	139	17	13.9	1.7	57	35	19	2008	11	29	10YR LAGGED NORMALS	11/29/2008
GHCND:USW00003816	PADUCAH BARKLEY REGIONAL AIRPORT KY US	20081130	67	17	6.7	1.7	44	35	25	2008	11	30	10YR LAGGED NORMALS	11/30/2008
GHCND:USW00003816	PADUCAH BARKLEY REGIONAL AIRPORT KY US	20081201	28	-50	2.8	(5.0)	37	23	35	2008	12	01	10YR LAGGED NORMALS	12/1/2008
GHCND:USW00003816	PADUCAH BARKLEY REGIONAL AIRPORT KY US	20081202	72	-50	7.2	(5.0)	45	23	31	2008	12	02	10YR LAGGED NORMALS	12/2/2008
GHCND:USW00003816	PADUCAH BARKLEY REGIONAL AIRPORT KY US	20081203	133	17	13.3	1.7	56	35	19	2008	12	03	10YR LAGGED NORMALS	12/3/2008
GHCND:USW00003816	PADUCAH BARKLEY REGIONAL AIRPORT KY US	20081204	17	-44	1.7	(4.4)	35	24	35	2008	12	04	10YR LAGGED NORMALS	12/4/2008
GHCND:USW00003816	PADUCAH BARKLEY REGIONAL AIRPORT KY US	20081205	0	-72	-	(7.2)	32	19	39	2008	12	05	10YR LAGGED NORMALS	12/5/2008
GHCND:USW00003816	PADUCAH BARKLEY REGIONAL AIRPORT KY US	20081206	67	-39	6.7	(3.9)	44	25	30	2008	12	06	10YR LAGGED NORMALS	12/6/2008
GHCND:USW00003816	PADUCAH BARKLEY REGIONAL AIRPORT KY US	20081207	11	-83	1.1	(8.3)	34	17	39	2008	12	07	10YR LAGGED NORMALS	12/7/2008
GHCND:USW00003816	PADUCAH BARKLEY REGIONAL AIRPORT KY US	20081208	122	-6	12.2	(0.6)	54	31	22	2008	12	08	10YR LAGGED NORMALS	12/8/2008
GHCND:USW00003816	PADUCAH BARKLEY REGIONAL AIRPORT KY US	20081209	128	28	12.8	2.8	55	37	19	2008	12	09	10YR LAGGED NORMALS	12/9/2008
GHCND:USW00003816	PADUCAH BARKLEY REGIONAL AIRPORT KY US	20081210	28	11	2.8	1.1	37	34	29	2008	12	10	10YR LAGGED NORMALS	12/10/2008
GHCND:USW00003816	PADUCAH BARKLEY REGIONAL AIRPORT KY US	20081211	44	-11	4.4	(1.1)	40	30	30	2008	12	11	10YR LAGGED NORMALS	12/11/2008
GHCND:USW00003816	PADUCAH BARKLEY REGIONAL AIRPORT KY US	20081212	67	-39	6.7	(3.9)	44	25	30	2008	12	12	10YR LAGGED NORMALS	12/12/2008
GHCND:USW00003816	PADUCAH BARKLEY REGIONAL AIRPORT KY US	20081213	111	-11	11.1	(1.1)	52	30	24	2008	12	13	10YR LAGGED NORMALS	12/13/2008
GHCND:USW00003816	PADUCAH BARKLEY REGIONAL AIRPORT KY US	20081214	167	67	16.7	6.7	62	44	12	2008	12	14	10YR LAGGED NORMALS	12/14/2008
GHCND:USW00003816	PADUCAH BARKLEY REGIONAL AIRPORT KY US	20081215	167	-61	16.7	(6.1)	62	21	23	2008	12	15	10YR LAGGED NORMALS	12/15/2008
GHCND:USW00003816	PADUCAH BARKLEY REGIONAL AIRPORT KY US	20081216	-11	-61	(1.1)	(6.1)	30	21	39	2008	12	16	10YR LAGGED NORMALS	12/16/2008
GHCND:USW00003816	PADUCAH BARKLEY REGIONAL AIRPORT KY US	20081217	-6	-17	(0.6)	(1.7)	31	29	35	2008	12	17	10YR LAGGED NORMALS	12/17/2008
GHCND:USW00003816	PADUCAH BARKLEY REGIONAL AIRPORT KY US	20081218	72	-11	7.2	(1.1)	45	30	27	2008	12	18	10YR LAGGED NORMALS	12/18/2008
GHCND:USW00003816	PADUCAH BARKLEY REGIONAL AIRPORT KY US	20081219	183	6	18.3	0.6	65	33	16	2008	12	19	10YR LAGGED NORMALS	12/19/2008
GHCND:USW00003816	PADUCAH BARKLEY REGIONAL AIRPORT KY US	20081220	61	-6	6.1	(0.6)	43	31	28	2008	12	20	10YR LAGGED NORMALS	12/20/2008
GHCND:USW00003816	PADUCAH BARKLEY REGIONAL AIRPORT KY US	20081221	-6	-117	(0.6)	(11.7)	31	11	44	2008	12	21	10YR LAGGED NORMALS	12/21/2008
GHCND:USW00003816	PADUCAH BARKLEY REGIONAL AIRPORT KY US	20081222	-39	-139	(3.9)	(13.9)	25	7	49	2008	12	22	10YR LAGGED NORMALS	12/22/2008
GHCND:USW00003816	PADUCAH BARKLEY REGIONAL AIRPORT KY US	20081223	100	-39	10.0	(3.9)	50	25	27	2008	12	23	10YR LAGGED NORMALS	12/23/2008
GHCND:USW00003816	PADUCAH BARKLEY REGIONAL AIRPORT KY US	20081224	156	-6	15.6	(0.6)	60	31	19	2008	12	24	10YR LAGGED NORMALS	12/24/2008
GHCND:USW00003816	PADUCAH BARKLEY REGIONAL AIRPORT KY US	20081225	50	-44	5.0	(4.4)	41	24	32	2008	12	25	10YR LAGGED NORMALS	12/25/2008
GHCND:USW00003816	PADUCAH BARKLEY REGIONAL AIRPORT KY US	20081226	200	17	20.0	1.7	68	35	13	2008	12	26	10YR LAGGED NORMALS	12/26/2008
GHCND:USW00003816	PADUCAH BARKLEY REGIONAL AIRPORT KY US	20081227	233	78	23.3	7.8	74	46	5	2008	12	27	10YR LAGGED NORMALS	12/27/2008
GHCND:USW00003816	PADUCAH BARKLEY REGIONAL AIRPORT KY US	20081228	83	-17	8.3	(1.7)	47	29	27	2008	12	28	10YR LAGGED NORMALS	12/28/2008
GHCND:USW00003816	PADUCAH BARKLEY REGIONAL AIRPORT KY US	20081229	139	-22	13.9	(2.2)	57	28	22	2008	12	29	10YR LAGGED NORMALS	12/29/2008
GHCND:USW00003816	PADUCAH BARKLEY REGIONAL AIRPORT KY US	20081230	167	-17	16.7	(1.7)	62	29	19	2008	12	30	10YR LAGGED NORMALS	12/30/2008
GHCND:USW00003816	PADUCAH BARKLEY REGIONAL AIRPORT KY US	20081231	78	-56	7.8	(5.6)	46	22	31	2008	12	31	10YR LAGGED NORMALS	12/31/2008
GHCND:USW00003816	PADUCAH BARKLEY REGIONAL AIRPORT KY US	20090101	72	-72	7.2	(7.2)	45	19	33	2009	01	01	10YR LAGGED NORMALS	1/1/2009
GHCND:USW00003816	PADUCAH BARKLEY REGIONAL AIRPORT KY US	20090102	122	-6	12.2	(0.6)	54	31	22	2009	01	02	10YR LAGGED NORMALS	1/2/2009
GHCND:USW00003816	PADUCAH BARKLEY REGIONAL AIRPORT KY US	20090103	183	83	18.3	8.3	65	47	9	2009	01	03	10YR LAGGED NORMALS	1/3/2009
GHCND:USW00003816	PADUCAH BARKLEY REGIONAL AIRPORT KY US	20090104	178	-6	17.8	(0.6)	64	31	17	2009	01	04	10YR LAGGED NORMALS	1/4/2009
GHCND:USW00003816	PADUCAH BARKLEY REGIONAL AIRPORT KY US	20090105	0	-39	-	(3.9)	32	25	36	2009	01	05	10YR LAGGED NORMALS	1/5/2009
GHCND:USW00003816	PADUCAH BARKLEY REGIONAL AIRPORT KY US	20090106	22	-11	2.2	(1.1)	36	30	32	2009	01	06	10YR LAGGED NORMALS	1/6/2009
GHCND:USW00003816	PADUCAH BARKLEY REGIONAL AIRPORT KY US	20090107	78	6	7.8	0.6	46	33	25	2009	01	07	10YR LAGGED NORMALS	1/7/2009
GHCND:USW00003816	PADUCAH BARKLEY REGIONAL AIRPORT KY US	20090108	61	-56	6.1	(5.6)	43	22	32	2009	01	08	10YR LAGGED NORMALS	1/8/2009
GHCND:USW00003816	PADUCAH BARKLEY REGIONAL AIRPORT KY US	20090109	139	-56	13.9	(5.6)	57	22	25	2009	01	09	10YR LAGGED NORMALS	1/9/2009
GHCND:USW00003816	PADUCAH BARKLEY REGIONAL AIRPORT KY US	20090110	150	0	15.0	-	59	32	19	2009	01	10	10YR LAGGED NORMALS	1/10/2009
GHCND:USW00003816	PADUCAH BARKLEY REGIONAL AIRPORT KY US	20090111	39	-22	3.9	(2.2)	39	28	31	2009	01	11	10YR LAGGED NORMALS	1/11/2009
GHCND:USW00003816	PADUCAH BARKLEY REGIONAL AIRPORT KY US	20090112	89	-44	8.9	(4.4)	48	24	29	2009	01	12	10YR LAGGED NORMALS	1/12/2009

GHCND:USW00003816	PADUCAH BARKLEY REGIONAL AIRPORT KY US	20090113	61	-94	6.1	(9.4)	43	15	36	2009	01	13	10YR LAGGED NORMALS	1/13/2009
GHCND:USW00003816	PADUCAH BARKLEY REGIONAL AIRPORT KY US	20090114	94	-94	9.4	(9.4)	49	15	33	2009	01	14	10YR LAGGED NORMALS	1/14/2009
GHCND:USW00003816	PADUCAH BARKLEY REGIONAL AIRPORT KY US	20090115	-72	-139	(7.2)	(13.9)	19	7	52	2009	01	15	10YR LAGGED NORMALS	1/15/2009
GHCND:USW00003816	PADUCAH BARKLEY REGIONAL AIRPORT KY US	20090116	-72	-161	(7.2)	(16.1)	19	3	54	2009	01	16	10YR LAGGED NORMALS	1/16/2009
GHCND:USW00003816	PADUCAH BARKLEY REGIONAL AIRPORT KY US	20090117	89	-83	8.9	(8.3)	48	17	32	2009	01	17	10YR LAGGED NORMALS	1/17/2009
GHCND:USW00003816	PADUCAH BARKLEY REGIONAL AIRPORT KY US	20090118	67	-56	6.7	(5.6)	44	22	32	2009	01	18	10YR LAGGED NORMALS	1/18/2009
GHCND:USW00003816	PADUCAH BARKLEY REGIONAL AIRPORT KY US	20090119	17	-44	1.7	(4.4)	35	24	35	2009	01	19	10YR LAGGED NORMALS	1/19/2009
GHCND:USW00003816	PADUCAH BARKLEY REGIONAL AIRPORT KY US	20090120	-11	-106	(1.1)	(10.6)	30	13	43	2009	01	20	10YR LAGGED NORMALS	1/20/2009
GHCND:USW00003816	PADUCAH BARKLEY REGIONAL AIRPORT KY US	20090121	50	-106	5.0	(10.6)	41	13	38	2009	01	21	10YR LAGGED NORMALS	1/21/2009
GHCND:USW00003816	PADUCAH BARKLEY REGIONAL AIRPORT KY US	20090122	133	-11	13.3	(1.1)	56	30	22	2009	01	22	10YR LAGGED NORMALS	1/22/2009
GHCND:USW00003816	PADUCAH BARKLEY REGIONAL AIRPORT KY US	20090123	150	6	15.0	0.6	59	33	19	2009	01	23	10YR LAGGED NORMALS	1/23/2009
GHCND:USW00003816	PADUCAH BARKLEY REGIONAL AIRPORT KY US	20090124	6	-83	0.6	(8.3)	33	17	40	2009	01	24	10YR LAGGED NORMALS	1/24/2009
GHCND:USW00003816	PADUCAH BARKLEY REGIONAL AIRPORT KY US	20090125	-39	-94	(3.9)	(9.4)	25	15	45	2009	01	25	10YR LAGGED NORMALS	1/25/2009
GHCND:USW00003816	PADUCAH BARKLEY REGIONAL AIRPORT KY US	20090126	0	-56	-	(5.6)	32	22	38	2009	01	26	10YR LAGGED NORMALS	1/26/2009
GHCND:USW00003816	PADUCAH BARKLEY REGIONAL AIRPORT KY US	20090127	0	-22	-	(2.2)	32	28	35	2009	01	27	10YR LAGGED NORMALS	1/27/2009
GHCND:USW00003816	PADUCAH BARKLEY REGIONAL AIRPORT KY US	20090128	-28	-67	(2.8)	(6.7)	27	20	41	2009	01	28	10YR LAGGED NORMALS	1/28/2009
GHCND:USW00003816	PADUCAH BARKLEY REGIONAL AIRPORT KY US	20090129	-22	-44	(2.2)	(4.4)	28	24	39	2009	01	29	10YR LAGGED NORMALS	1/29/2009
GHCND:USW00003816	PADUCAH BARKLEY REGIONAL AIRPORT KY US	20090130	22	-50	2.2	(5.0)	36	23	35	2009	01	30	10YR LAGGED NORMALS	1/30/2009
GHCND:USW00003816	PADUCAH BARKLEY REGIONAL AIRPORT KY US	20090131	94	-22	9.4	(2.2)	49	28	26	2009	01	31	10YR LAGGED NORMALS	1/31/2009
GHCND:USW00003816	PADUCAH BARKLEY REGIONAL AIRPORT KY US	20090201	133	33	13.3	3.3	56	38	18	2009	02	01	10YR LAGGED NORMALS	2/1/2009
GHCND:USW00003816	PADUCAH BARKLEY REGIONAL AIRPORT KY US	20090202	67	-28	6.7	(2.8)	44	27	29	2009	02	02	10YR LAGGED NORMALS	2/2/2009
GHCND:USW00003816	PADUCAH BARKLEY REGIONAL AIRPORT KY US	20090203	11	-83	1.1	(8.3)	34	17	39	2009	02	03	10YR LAGGED NORMALS	2/3/2009
GHCND:USW00003816	PADUCAH BARKLEY REGIONAL AIRPORT KY US	20090204	-39	-111	(3.9)	(11.1)	25	12	46	2009	02	04	10YR LAGGED NORMALS	2/4/2009
GHCND:USW00003816	PADUCAH BARKLEY REGIONAL AIRPORT KY US	20090205	56	-122	5.6	(12.2)	42	10	39	2009	02	05	10YR LAGGED NORMALS	2/5/2009
GHCND:USW00003816	PADUCAH BARKLEY REGIONAL AIRPORT KY US	20090206	161	11	16.1	1.1	61	34	17	2009	02	06	10YR LAGGED NORMALS	2/6/2009
GHCND:USW00003816	PADUCAH BARKLEY REGIONAL AIRPORT KY US	20090207	183	111	18.3	11.1	65	52	6	2009	02	07	10YR LAGGED NORMALS	2/7/2009
GHCND:USW00003816	PADUCAH BARKLEY REGIONAL AIRPORT KY US	20090208	211	100	21.1	10.0	70	50	5	2008	02	08	10YR LAGGED NORMALS	2/8/2009
GHCND:USW00003816	PADUCAH BARKLEY REGIONAL AIRPORT KY US	20090209	222	72	22.2	7.2	72	45	6	2009	02	09	10YR LAGGED NORMALS	2/9/2009
GHCND:USW00003816	PADUCAH BARKLEY REGIONAL AIRPORT KY US	20090210	172	122	17.2	12.2	63	54	6	2009	02	10	10YR LAGGED NORMALS	2/10/2009
GHCND:USW00003816	PADUCAH BARKLEY REGIONAL AIRPORT KY US	20090211	189	83	18.9	8.3	66	47	8	2009	02	11	10YR LAGGED NORMALS	2/11/2009
GHCND:USW00003816	PADUCAH BARKLEY REGIONAL AIRPORT KY US	20090212	133	6	13.3	0.6	56	33	20	2009	02	12	10YR LAGGED NORMALS	2/12/2009
GHCND:USW00003816	PADUCAH BARKLEY REGIONAL AIRPORT KY US	20090213	128	11	12.8	1.1	55	34	20	2009	02	13	10YR LAGGED NORMALS	2/13/2009
GHCND:USW00003816	PADUCAH BARKLEY REGIONAL AIRPORT KY US	20090214	111	11	11.1	1.1	52	34	22	2009	02	14	10YR LAGGED NORMALS	2/14/2009
GHCND:USW00003816	PADUCAH BARKLEY REGIONAL AIRPORT KY US	20090215	67	-22	6.7	(2.2)	44	28	29	2009	02	15	10YR LAGGED NORMALS	2/15/2009
GHCND:USW00003816	PADUCAH BARKLEY REGIONAL AIRPORT KY US	20090216	61	-50	6.1	(5.0)	43	23	32	2009	02	16	10YR LAGGED NORMALS	2/16/2009
GHCND:USW00003816	PADUCAH BARKLEY REGIONAL AIRPORT KY US	20090217	83	-44	8.3	(4.4)	47	24	29	2009	02	17	10YR LAGGED NORMALS	2/17/2009
GHCND:USW00003816	PADUCAH BARKLEY REGIONAL AIRPORT KY US	20090218	172	22	17.2	2.2	63	36	15	2009	02	18	10YR LAGGED NORMALS	2/18/2009
GHCND:USW00003816	PADUCAH BARKLEY REGIONAL AIRPORT KY US	20090219	22	-78	2.2	(7.8)	36	18	38	2009	02	19	10YR LAGGED NORMALS	2/19/2009
GHCND:USW00003816	PADUCAH BARKLEY REGIONAL AIRPORT KY US	20090220	83	-89	8.3	(8.9)	47	16	33	2009	02	20	10YR LAGGED NORMALS	2/20/2009
GHCND:USW00003816	PADUCAH BARKLEY REGIONAL AIRPORT KY US	20090221	72	-17	7.2	(1.7)	45	29	28	2009	02	21	10YR LAGGED NORMALS	2/21/2009
GHCND:USW00003816	PADUCAH BARKLEY REGIONAL AIRPORT KY US	20090222	33	-56	3.3	(5.6)	38	22	35	2009	02	22	10YR LAGGED NORMALS	2/22/2009
GHCND:USW00003816	PADUCAH BARKLEY REGIONAL AIRPORT KY US	20090223	50	-67	5.0	(6.7)	41	20	34	2009	02	23	10YR LAGGED NORMALS	2/23/2009
GHCND:USW00003816	PADUCAH BARKLEY REGIONAL AIRPORT KY US	20090224	78	-44	7.8	(4.4)	46	24	30	2009	02	24	10YR LAGGED NORMALS	2/24/2009
GHCND:USW00003816	PADUCAH BARKLEY REGIONAL AIRPORT KY US	20090225	122	22	12.2	2.2	54	36	20	2009	02	25	10YR LAGGED NORMALS	2/25/2009
GHCND:USW00003816	PADUCAH BARKLEY REGIONAL AIRPORT KY US	20090226	200	83	20.0	8.3	68	47	7	2009	02	26	10YR LAGGED NORMALS	2/26/2009
GHCND:USW00003816	PADUCAH BARKLEY REGIONAL AIRPORT KY US	20090227	183	33	18.3	3.3	65	38	13	2009	02	27	10YR LAGGED NORMALS	2/27/2009
GHCND:USW00003816	PADUCAH BARKLEY REGIONAL AIRPORT KY US	20090228	33	-11	3.3	(1.1)	38	30	31	2009	02	28	10YR LAGGED NORMALS	2/28/2009
GHCND:USW00003816	PADUCAH BARKLEY REGIONAL AIRPORT KY US	20090301	44	-39	4.4	(3.9)	40	25	32	2009	03	01	10YR LAGGED NORMALS	3/1/2009
GHCND:USW00003816	PADUCAH BARKLEY REGIONAL AIRPORT KY US	20090302	28	-67	2.8	(6.7)	37	20	36	2009	03	02	10YR LAGGED NORMALS	3/2/2009
GHCND:USW00003816	PADUCAH BARKLEY REGIONAL AIRPORT KY US	20090303	22	-78	2.2	(7.8)	36	18	38	2009	03	03	10YR LAGGED NORMALS	3/3/2009
GHCND:USW00003816	PADUCAH BARKLEY REGIONAL AIRPORT KY US	20090304	144	-44	14.4	(4.4)	53	24	24	2009	03	04	10YR LAGGED NORMALS	3/4/2009
GHCND:USW00003816	PADUCAH BARKLEY REGIONAL AIRPORT KY US	20090305	189	111	18.9	11.1	66	52	6	2009	03	05	10YR LAGGED NORMALS	3/5/2009
GHCND:USW00003816	PADUCAH BARKLEY REGIONAL AIRPORT KY US	20090306	233	150	23.3	15.0	74	59	0	2009	03	06	10YR LAGGED NORMALS	3/6/2009
GHCND:USW00003816	PADUCAH BARKLEY REGIONAL AIRPORT KY US	20090307	233	144	23.3	14.4	74	58	0	2009	03	07	10YR LAGGED NORMALS	3/7/2009
GHCND:USW00003816	PADUCAH BARKLEY REGIONAL AIRPORT KY US	20090308	256	100	25.6	10.0	78	50	1	2009	03	08	10YR LAGGED NORMALS	3/8/2009
GHCND:USW00003816	PADUCAH BARKLEY REGIONAL AIRPORT KY US	20090309	200	50	20.0	5.0	68	41	10	2009	03	09	10YR LAGGED NORMALS	3/9/2009
GHCND:USW00003816	PADUCAH BARKLEY REGIONAL AIRPORT KY US	20090310	250	122	25.0	12.2	77	54	0	2009	03	10	10YR LAGGED NORMALS	3/10/2009
GHCND:USW00003816	PADUCAH BARKLEY REGIONAL AIRPORT KY US	20090311	122	0	12.2	-	54	32	22	2009	03	11	10YR LAGGED NORMALS	3/11/2009
GHCND:USW00003816	PADUCAH BARKLEY REGIONAL AIRPORT KY US	20090312	28	-6	2.8	(0.6)	37	31	31	2009	03	12	10YR LAGGED NORMALS	3/12/2009
GHCND:USW00003816	PADUCAH BARKLEY REGIONAL AIRPORT KY US	20090313	106	0	10.6	-	51	32	23	2009	03	13	10YR LAGGED NORMALS	3/13/2009
GHCND:USW00003816	PADUCAH BARKLEY REGIONAL AIRPORT KY US	20090314	111	44	11.1	4.4	52	40	19	2009	03	14	10YR LAGGED NORMALS	3/14/2009
GHCND:USW00003816	PADUCAH BARKLEY REGIONAL AIRPORT KY US	20090315	122	83	12.2	8.3	54	47	14	2009	03	15	10YR LAGGED NORMALS	3/15/2009
GHCND:USW00003816	PADUCAH BARKLEY REGIONAL AIRPORT KY US	20090316	206	72	20.6	7.2	69	45	8	2009	03	16	10YR LAGGED NORMALS	3/16/2009
GHCND:USW00003816	PADUCAH BARKLEY REGIONAL AIRPORT KY US	20090317	222	33	22.2	3.3	72	38	10	2009	03	17	10YR LAGGED NORMALS	3/17/2009
GHCND:USW00003816	PADUCAH BARKLEY REGIONAL AIRPORT KY US	20090318	244	50	24.4	5.0	76	41	6	2009	03	18	10YR LAGGED NORMALS	3/18/2009
GHCND:USW00003816	PADUCAH BARKLEY REGIONAL AIRPORT KY US	20090319	178	56	17.8	5.6	64	42	12	2009	03	19	10YR LAGGED NORMALS	3/19/2009
GHCND:USW00003816	PADUCAH BARKLEY REGIONAL AIRPORT KY US	20090320	150	0	15.0	-	59	32	19	2009	03	20	10YR LAGGED NORMALS	3/20/2009
GHCND:USW00003816	PADUCAH BARKLEY REGIONAL AIRPORT KY US	20090321	156	11	15.6	1.1	60	34	18	2009	03	21	10YR LAGGED NORMALS	3/21/2009
GHCND:USW00003816	PADUCAH BARKLEY REGIONAL AIRPORT KY US	20090322	222	89	22.2	8.9	72	48	5	2009	03	22	10YR LAGGED NORMALS	3/22/2009
GHCND:USW00003816	PADUCAH BARKLEY REGIONAL AIRPORT KY US	20090323	233	117	23.3	11.7	74	53	1	2009	03	23	10YR LAGGED NORMALS	3/23/2009
GHCND:USW00003816	PADUCAH BARKLEY REGIONAL AIRPORT KY US	20090324	250	144	25.0	14.4	77	58	0	2009	03	24	10YR LAGGED NORMALS	3/24/2009
GHCND:USW00003816	PADUCAH BARKLEY REGIONAL AIRPORT KY US	20090325	156	83	15.6	8.3	60	47	11	2009	03	25	10YR LAGGED NORMALS	3/25/2009
GHCND:USW00003816	PADUCAH BARKLEY REGIONAL AIRPORT KY US	20090326	206	89	20.6	8.9	69	48	6	2009	03	26	10YR LAGGED NORMALS	3/26/2009
GHCND:USW00003816	PADUCAH BARKLEY REGIONAL AIRPORT KY US	20090327	150	100	15.0	10.0	59	50	10	2009	03	27	10YR LAGGED NORMALS	3/27/2009
GHCND:USW00003816	PADUCAH BARKLEY REGIONAL AIRPORT KY US	20090328	200	50	20.0	5.0	68	41	10	2009	03	28	10YR LAGGED NORMALS	3/28/2009
GHCND:USW00003816	PADUCAH BARKLEY REGIONAL AIRPORT KY US	20090329	111	6	11.1	0.6	52	33	22	2009	03	29	10YR LAGGED NORMALS	3/29/2009
GHCND:USW00003816	PADUCAH BARKLEY REGIONAL AIRPORT KY US	20090330	194	-6	19.4	(0.6)	67	31	16	2009	03	30	10YR LAGGED NORMALS	3/30/2009
GHCND:USW00003816	PADUCAH BARKLEY REGIONAL AIRPORT KY US	20090331	189	78	18.9	7.8	65	46	9	2009	03	31	10YR LAGGED NORMALS	3/31/2009
GHCND:USW00003816	PADUCAH BARKLEY REGIONAL AIRPORT KY US	20090401	200	33	20.0	3.3	68	38	12	2009	04	01	10YR LAGGED NORMALS	4/1/2009
GHCND:USW00003816	PADUCAH BARKLEY REGIONAL AIRPORT KY US	20090402	206	78	20.6	7.8	69	46	7	2009	04	02	10YR LAGGED NORMALS	4/2/2009
GHCND:USW00003816	PADUCAH BARKLEY REGIONAL AIRPORT KY US	20090403	156	39	15.6	3.9	60	39	15	2009	04	03	10YR LAGGED NORMALS	4/3/2009
GHCND:USW00003816	PADUCAH BARKLEY REGIONAL AIRPORT KY US	20090404	200	17	20.0	1.7	68	35	13	2009	04	04	10YR LAGGED NORMALS	4/4/2009
GHCND:USW00003816	PADUCAH BARKLEY REGIONAL AIRPORT KY US	20090405	217	67	21.7	6.7	71	44	7	2009	04	05	10YR LAGGED NORMALS	4/5/2009
GHCND:USW00003816	PADUCAH BARKLEY REGIONAL AIRPORT KY US	20090406	67	28	6.7	2.8	44	37	24	2009	04	06	10YR LAGGED NORMALS	4/6/2009
GHCND:USW00003816	PADUCAH BARKLEY REGIONAL AIRPORT KY US	20090407	117	6	11.7	0.6	53	33	22	2009	04	07	10YR LAGGED NORMALS	4/7/2009
GHCND:USW00003816	PADUCAH BARKLEY REGIONAL AIRPORT KY US	20090408	206	11	20.6	1.1	69	34	13	2009	04	08	10YR LAGGED NORMALS	4/8/2009
GHCND:USW00003816	PADUCAH BARKLEY REGIONAL AIRPORT KY US	20090409	194	17	19.4	1.7	67	35	14	2009	04	09	10YR LAGGED NORMALS	4/9/2009
GHCND:USW00003816	PADUCAH BARKLEY REGIONAL AIRPORT KY US	20090410	172	78	17.2	7.8	63	46	10	2009	04	10	10YR LAGGED NORMALS	4/10/2009
GHCND:USW00003816	PADUCAH BARKLEY REGIONAL AIRPORT KY US	20090411	178	50	17.8	5.0	64	41	12	2009	04	11	10YR LAGGED NORMALS	4/11/2009
GHCND:USW00003816	PADUCAH BARKLEY REGIONAL AIRPORT KY US	20090412	161	50	16.1	5.0	61	41	14	2009	04	12	10YR LAGGED NORMALS	4/12/2009
GHCND:USW00003816	PADUCAH BARKLEY REGIONAL AIRPORT KY US	20090413	156	89	15.6	8.9	60	48	11	2009	04	13	10YR LAGGED NORMALS	4/13/2009
GHCND:USW00003816	PADUCAH BARKLEY REGIONAL AIRPORT KY US	20090414	94	72	9.4	7.2	49	45	18	2009	04	14	10YR LAGGED NORMALS	4/14/2009
GHCND:USW00003816	PADUCAH BARKLEY REGIONAL AIRPORT KY US	20090415	172	50	17.2	5.0	63	41	13	2009	04	15	10YR LAGGED NORMALS	4/15/2009
GHCND:USW00003816	PADUCAH BARKLEY REGIONAL AIRPORT KY US	20090416	172	33	17.2	3.3	63	38	14	2009	04	16	10YR LAGGED NORMALS	4/16/2009
GHCND:USW00003816	PADUCAH BARKLEY REGIONAL AIRPORT KY US	20090417	256	67	25.6	6.7	78	44	4	2009	04	17	10YR LAGGED NORMALS	4/17/2009
GHCND:USW00003816	PADUCAH BARKLEY REGIONAL AIRPORT KY US	20090418	211	122	21.1	12.2	70	54	3	2009	04	18	10YR LAGGED NORMALS	4/18/2009
GHCND:USW00003816	PADUCAH BARKLEY REGIONAL AIRPORT KY US	20090419	228	133	22.8	13.3	73	56	0	2009	04	19	10YR LAGGED NORMALS	4/19/2009

GHCND:USW00003816	PADUCAH BARKLEY REGIONAL AIRPORT KY US	20090420	194	100	19.4	10.0	67	50	6	2009	04	20	10YR LAGGED NORMALS	4/20/2009
GHCND:USW00003816	PADUCAH BARKLEY REGIONAL AIRPORT KY US	20090421	178	50	17.8	5.0	64	41	12	2009	04	21	10YR LAGGED NORMALS	4/21/2009
GHCND:USW00003816	PADUCAH BARKLEY REGIONAL AIRPORT KY US	20090422	222	61	22.2	6.1	72	43	7	2009	04	22	10YR LAGGED NORMALS	4/22/2009
GHCND:USW00003816	PADUCAH BARKLEY REGIONAL AIRPORT KY US	20090423	294	83	29.4	8.3	85	47	0	2009	04	23	10YR LAGGED NORMALS	4/23/2009
GHCND:USW00003816	PADUCAH BARKLEY REGIONAL AIRPORT KY US	20090424	294	189	29.4	18.9	85	66	0	2009	04	24	10YR LAGGED NORMALS	4/24/2009
GHCND:USW00003816	PADUCAH BARKLEY REGIONAL AIRPORT KY US	20090425	289	194	28.9	19.4	84	67	0	2009	04	25	10YR LAGGED NORMALS	4/25/2009
GHCND:USW00003816	PADUCAH BARKLEY REGIONAL AIRPORT KY US	20090426	294	200	29.4	20.0	85	68	0	2009	04	26	10YR LAGGED NORMALS	4/26/2009
GHCND:USW00003816	PADUCAH BARKLEY REGIONAL AIRPORT KY US	20090427	289	189	28.9	18.9	84	66	0	2009	04	27	10YR LAGGED NORMALS	4/27/2009
GHCND:USW00003816	PADUCAH BARKLEY REGIONAL AIRPORT KY US	20090428	233	178	23.3	17.8	74	64	0	2009	04	28	10YR LAGGED NORMALS	4/28/2009
GHCND:USW00003816	PADUCAH BARKLEY REGIONAL AIRPORT KY US	20090429	272	172	27.2	17.2	81	63	0	2009	04	29	10YR LAGGED NORMALS	4/29/2009
GHCND:USW00003816	PADUCAH BARKLEY REGIONAL AIRPORT KY US	20090430	244	172	24.4	17.2	76	63	0	2009	04	30	10YR LAGGED NORMALS	4/30/2009
GHCND:USW00003816	PADUCAH BARKLEY REGIONAL AIRPORT KY US	20090501	228	133	22.8	13.3	73	56	0	2009	05	01	10YR LAGGED NORMALS	5/1/2009
GHCND:USW00003816	PADUCAH BARKLEY REGIONAL AIRPORT KY US	20090502	150	111	15.0	11.1	59	52	9	2009	05	02	10YR LAGGED NORMALS	5/2/2009
GHCND:USW00003816	PADUCAH BARKLEY REGIONAL AIRPORT KY US	20090503	150	133	15.0	13.3	59	56	7	2009	05	03	10YR LAGGED NORMALS	5/3/2009
GHCND:USW00003816	PADUCAH BARKLEY REGIONAL AIRPORT KY US	20090504	189	128	18.9	12.8	66	55	4	2009	05	04	10YR LAGGED NORMALS	5/4/2009
GHCND:USW00003816	PADUCAH BARKLEY REGIONAL AIRPORT KY US	20090505	228	111	22.8	11.1	73	52	2	2009	05	05	10YR LAGGED NORMALS	5/5/2009
GHCND:USW00003816	PADUCAH BARKLEY REGIONAL AIRPORT KY US	20090506	233	156	23.3	15.6	74	60	0	2009	05	06	10YR LAGGED NORMALS	5/6/2009
GHCND:USW00003816	PADUCAH BARKLEY REGIONAL AIRPORT KY US	20090507	278	183	27.8	18.3	82	65	0	2009	05	07	10YR LAGGED NORMALS	5/7/2009
GHCND:USW00003816	PADUCAH BARKLEY REGIONAL AIRPORT KY US	20090508	244	161	24.4	16.1	76	61	0	2009	05	08	10YR LAGGED NORMALS	5/8/2009
GHCND:USW00003816	PADUCAH BARKLEY REGIONAL AIRPORT KY US	20090509	222	139	22.2	13.9	72	57	0	2009	05	09	10YR LAGGED NORMALS	5/9/2009
GHCND:USW00003816	PADUCAH BARKLEY REGIONAL AIRPORT KY US	20090510	233	111	23.3	11.1	74	52	2	2009	05	10	10YR LAGGED NORMALS	5/10/2009
GHCND:USW00003816	PADUCAH BARKLEY REGIONAL AIRPORT KY US	20090511	228	111	22.8	11.1	73	52	2	2009	05	11	10YR LAGGED NORMALS	5/11/2009
GHCND:USW00003816	PADUCAH BARKLEY REGIONAL AIRPORT KY US	20090512	244	89	24.4	8.9	76	48	3	2009	05	12	10YR LAGGED NORMALS	5/12/2009
GHCND:USW00003816	PADUCAH BARKLEY REGIONAL AIRPORT KY US	20090513	278	183	27.8	18.3	82	65	0	2009	05	13	10YR LAGGED NORMALS	5/13/2009
GHCND:USW00003816	PADUCAH BARKLEY REGIONAL AIRPORT KY US	20090514	256	172	25.6	17.2	78	63	0	2009	05	14	10YR LAGGED NORMALS	5/14/2009
GHCND:USW00003816	PADUCAH BARKLEY REGIONAL AIRPORT KY US	20090515	300	172	30.0	17.2	86	63	0	2009	05	15	10YR LAGGED NORMALS	5/15/2009
GHCND:USW00003816	PADUCAH BARKLEY REGIONAL AIRPORT KY US	20090516	239	122	23.9	12.2	75	54	0	2009	05	16	10YR LAGGED NORMALS	5/16/2009
GHCND:USW00003816	PADUCAH BARKLEY REGIONAL AIRPORT KY US	20090517	200	100	20.0	10.0	68	50	6	2009	05	17	10YR LAGGED NORMALS	5/17/2009
GHCND:USW00003816	PADUCAH BARKLEY REGIONAL AIRPORT KY US	20090518	217	61	21.7	6.1	71	43	8	2009	05	18	10YR LAGGED NORMALS	5/18/2009
GHCND:USW00003816	PADUCAH BARKLEY REGIONAL AIRPORT KY US	20090519	250	72	25.0	7.2	77	45	4	2009	05	19	10YR LAGGED NORMALS	5/19/2009
GHCND:USW00003816	PADUCAH BARKLEY REGIONAL AIRPORT KY US	20090520	278	83	27.8	8.3	82	47	0	2009	05	20	10YR LAGGED NORMALS	5/20/2009
GHCND:USW00003816	PADUCAH BARKLEY REGIONAL AIRPORT KY US	20090521	300	150	30.0	15.0	86	59	0	2009	05	21	10YR LAGGED NORMALS	5/21/2009
GHCND:USW00003816	PADUCAH BARKLEY REGIONAL AIRPORT KY US	20090522	289	156	28.9	15.6	84	60	0	2009	05	22	10YR LAGGED NORMALS	5/22/2009
GHCND:USW00003816	PADUCAH BARKLEY REGIONAL AIRPORT KY US	20090523	294	194	29.4	19.4	85	67	0	2009	05	23	10YR LAGGED NORMALS	5/23/2009
GHCND:USW00003816	PADUCAH BARKLEY REGIONAL AIRPORT KY US	20090524	239	194	23.9	19.4	75	67	0	2009	05	24	10YR LAGGED NORMALS	5/24/2009
GHCND:USW00003816	PADUCAH BARKLEY REGIONAL AIRPORT KY US	20090525	283	194	28.3	19.4	83	67	0	2009	05	25	10YR LAGGED NORMALS	5/25/2009
GHCND:USW00003816	PADUCAH BARKLEY REGIONAL AIRPORT KY US	20090526	272	200	27.2	20.0	81	68	0	2009	05	26	10YR LAGGED NORMALS	5/26/2009
GHCND:USW00003816	PADUCAH BARKLEY REGIONAL AIRPORT KY US	20090527	306	200	30.6	20.0	87	68	0	2009	05	27	10YR LAGGED NORMALS	5/27/2009
GHCND:USW00003816	PADUCAH BARKLEY REGIONAL AIRPORT KY US	20090528	256	167	25.6	16.7	78	62	0	2009	05	28	10YR LAGGED NORMALS	5/28/2009
GHCND:USW00003816	PADUCAH BARKLEY REGIONAL AIRPORT KY US	20090529	239	150	23.9	15.0	75	59	0	2009	05	29	10YR LAGGED NORMALS	5/29/2009
GHCND:USW00003816	PADUCAH BARKLEY REGIONAL AIRPORT KY US	20090530	300	167	30.0	16.7	86	62	0	2009	05	30	10YR LAGGED NORMALS	5/30/2009
GHCND:USW00003816	PADUCAH BARKLEY REGIONAL AIRPORT KY US	20090531	300	178	30.0	17.8	86	64	0	2009	05	31	10YR LAGGED NORMALS	5/31/2009
GHCND:USW00003816	PADUCAH BARKLEY REGIONAL AIRPORT KY US	20090601	333	167	33.3	16.7	92	62	0	2009	06	01	10YR LAGGED NORMALS	6/1/2009
GHCND:USW00003816	PADUCAH BARKLEY REGIONAL AIRPORT KY US	20090602	328	200	32.8	20.0	91	68	0	2009	06	02	10YR LAGGED NORMALS	6/2/2009
GHCND:USW00003816	PADUCAH BARKLEY REGIONAL AIRPORT KY US	20090603	300	167	30.0	16.7	86	62	0	2009	06	03	10YR LAGGED NORMALS	6/3/2009
GHCND:USW00003816	PADUCAH BARKLEY REGIONAL AIRPORT KY US	20090604	194	139	19.4	13.9	67	57	3	2009	06	04	10YR LAGGED NORMALS	6/4/2009
GHCND:USW00003816	PADUCAH BARKLEY REGIONAL AIRPORT KY US	20090605	272	106	27.2	10.6	81	51	0	2009	06	05	10YR LAGGED NORMALS	6/5/2009
GHCND:USW00003816	PADUCAH BARKLEY REGIONAL AIRPORT KY US	20090606	272	117	27.2	11.7	81	53	0	2009	06	06	10YR LAGGED NORMALS	6/6/2009
GHCND:USW00003816	PADUCAH BARKLEY REGIONAL AIRPORT KY US	20090607	306	172	30.6	17.2	87	63	0	2009	06	07	10YR LAGGED NORMALS	6/7/2009
GHCND:USW00003816	PADUCAH BARKLEY REGIONAL AIRPORT KY US	20090608	300	183	30.0	18.3	86	65	0	2009	06	08	10YR LAGGED NORMALS	6/8/2009
GHCND:USW00003816	PADUCAH BARKLEY REGIONAL AIRPORT KY US	20090609	294	183	29.4	18.3	85	65	0	2009	06	09	10YR LAGGED NORMALS	6/9/2009
GHCND:USW00003816	PADUCAH BARKLEY REGIONAL AIRPORT KY US	20090610	311	222	31.1	22.2	88	72	0	2009	06	10	10YR LAGGED NORMALS	6/10/2009
GHCND:USW00003816	PADUCAH BARKLEY REGIONAL AIRPORT KY US	20090611	311	206	31.1	20.6	88	69	0	2009	06	11	10YR LAGGED NORMALS	6/11/2009
GHCND:USW00003816	PADUCAH BARKLEY REGIONAL AIRPORT KY US	20090612	267	183	26.7	18.3	80	65	0	2009	06	12	10YR LAGGED NORMALS	6/12/2009
GHCND:USW00003816	PADUCAH BARKLEY REGIONAL AIRPORT KY US	20090613	306	183	30.6	18.3	87	65	0	2009	06	13	10YR LAGGED NORMALS	6/13/2009
GHCND:USW00003816	PADUCAH BARKLEY REGIONAL AIRPORT KY US	20090614	306	200	30.6	20.0	87	68	0	2009	06	14	10YR LAGGED NORMALS	6/14/2009
GHCND:USW00003816	PADUCAH BARKLEY REGIONAL AIRPORT KY US	20090615	244	200	24.4	20.0	76	68	0	2009	06	15	10YR LAGGED NORMALS	6/15/2009
GHCND:USW00003816	PADUCAH BARKLEY REGIONAL AIRPORT KY US	20090616	278	183	27.8	18.3	82	65	0	2009	06	16	10YR LAGGED NORMALS	6/16/2009
GHCND:USW00003816	PADUCAH BARKLEY REGIONAL AIRPORT KY US	20090617	339	233	33.9	23.3	93	74	0	2009	06	17	10YR LAGGED NORMALS	6/17/2009
GHCND:USW00003816	PADUCAH BARKLEY REGIONAL AIRPORT KY US	20090618	361	217	36.1	21.7	97	71	0	2009	06	18	10YR LAGGED NORMALS	6/18/2009
GHCND:USW00003816	PADUCAH BARKLEY REGIONAL AIRPORT KY US	20090619	344	244	34.4	24.4	94	76	0	2009	06	19	10YR LAGGED NORMALS	6/19/2009
GHCND:USW00003816	PADUCAH BARKLEY REGIONAL AIRPORT KY US	20090620	350	250	35.0	25.0	95	77	0	2009	06	20	10YR LAGGED NORMALS	6/20/2009
GHCND:USW00003816	PADUCAH BARKLEY REGIONAL AIRPORT KY US	20090621	350	239	35.0	23.9	95	75	0	2009	06	21	10YR LAGGED NORMALS	6/21/2009
GHCND:USW00003816	PADUCAH BARKLEY REGIONAL AIRPORT KY US	20090622	361	239	36.1	23.9	97	75	0	2009	06	22	10YR LAGGED NORMALS	6/22/2009
GHCND:USW00003816	PADUCAH BARKLEY REGIONAL AIRPORT KY US	20090623	350	233	35.0	23.3	95	74	0	2009	06	23	10YR LAGGED NORMALS	6/23/2009
GHCND:USW00003816	PADUCAH BARKLEY REGIONAL AIRPORT KY US	20090624	344	228	34.4	22.8	94	73	0	2009	06	24	10YR LAGGED NORMALS	6/24/2009
GHCND:USW00003816	PADUCAH BARKLEY REGIONAL AIRPORT KY US	20090625	350	228	35.0	22.8	95	73	0	2009	06	25	10YR LAGGED NORMALS	6/25/2009
GHCND:USW00003816	PADUCAH BARKLEY REGIONAL AIRPORT KY US	20090626	356	244	35.6	24.4	96	76	0	2009	06	26	10YR LAGGED NORMALS	6/26/2009
GHCND:USW00003816	PADUCAH BARKLEY REGIONAL AIRPORT KY US	20090627	367	233	36.7	23.3	98	74	0	2009	06	27	10YR LAGGED NORMALS	6/27/2009
GHCND:USW00003816	PADUCAH BARKLEY REGIONAL AIRPORT KY US	20090628	328	183	32.8	18.3	91	65	0	2009	06	28	10YR LAGGED NORMALS	6/28/2009
GHCND:USW00003816	PADUCAH BARKLEY REGIONAL AIRPORT KY US	20090629	328	156	32.8	15.6	91	60	0	2009	06	29	10YR LAGGED NORMALS	6/29/2009
GHCND:USW00003816	PADUCAH BARKLEY REGIONAL AIRPORT KY US	20090630	333	194	33.3	19.4	92	67	0	2009	06	30	10YR LAGGED NORMALS	6/30/2009
GHCND:USW00003816	PADUCAH BARKLEY REGIONAL AIRPORT KY US	20090701	289	167	28.9	16.7	84	62	0	2009	07	01	10YR LAGGED NORMALS	7/1/2009
GHCND:USW00003816	PADUCAH BARKLEY REGIONAL AIRPORT KY US	20090702	289	183	28.9	18.3	84	65	0	2009	07	02	10YR LAGGED NORMALS	7/2/2009
GHCND:USW00003816	PADUCAH BARKLEY REGIONAL AIRPORT KY US	20090703	311	161	31.1	16.1	88	61	0	2009	07	03	10YR LAGGED NORMALS	7/3/2009
GHCND:USW00003816	PADUCAH BARKLEY REGIONAL AIRPORT KY US	20090704	272	200	27.2	20.0	81	68	0	2009	07	04	10YR LAGGED NORMALS	7/4/2009
GHCND:USW00003816	PADUCAH BARKLEY REGIONAL AIRPORT KY US	20090705	261	211	26.1	21.1	79	70	0	2009	07	05	10YR LAGGED NORMALS	7/5/2009
GHCND:USW00003816	PADUCAH BARKLEY REGIONAL AIRPORT KY US	20090706	300	183	30.0	18.3	86	65	0	2009	07	06	10YR LAGGED NORMALS	7/6/2009
GHCND:USW00003816	PADUCAH BARKLEY REGIONAL AIRPORT KY US	20090707	311	167	31.1	16.7	88	62	0	2009	07	07	10YR LAGGED NORMALS	7/7/2009
GHCND:USW00003816	PADUCAH BARKLEY REGIONAL AIRPORT KY US	20090708	317	178	31.7	17.8	89	64	0	2009	07	08	10YR LAGGED NORMALS	7/8/2009
GHCND:USW00003816	PADUCAH BARKLEY REGIONAL AIRPORT KY US	20090709	339	194	33.9	19.4	93	67	0	2009	07	09	10YR LAGGED NORMALS	7/9/2009
GHCND:USW00003816	PADUCAH BARKLEY REGIONAL AIRPORT KY US	20090710	317	233	31.7	23.3	89	74	0	2009	07	10	10YR LAGGED NORMALS	7/10/2009
GHCND:USW00003816	PADUCAH BARKLEY REGIONAL AIRPORT KY US	20090711	294	222	29.4	22.2	85	72	0	2009	07	11	10YR LAGGED NORMALS	7/11/2009
GHCND:USW00003816	PADUCAH BARKLEY REGIONAL AIRPORT KY US	20090712	294	206	29.4	20.6	85	69	0	2009	07	12	10YR LAGGED NORMALS	7/12/2009
GHCND:USW00003816	PADUCAH BARKLEY REGIONAL AIRPORT KY US	20090713	289	189	28.9	18.9	84	66	0	2009	07	13	10YR LAGGED NORMALS	7/13/2009
GHCND:USW00003816	PADUCAH BARKLEY REGIONAL AIRPORT KY US	20090714	306	172	30.6	17.2	87	63	0	2009	07	14	10YR LAGGED NORMALS	7/14/2009
GHCND:USW00003816	PADUCAH BARKLEY REGIONAL AIRPORT KY US	20090715	333	217	33.3	21.7	92	71	0	2009	07	15	10YR LAGGED NORMALS	7/15/2009
GHCND:USW00003816	PADUCAH BARKLEY REGIONAL AIRPORT KY US	20090716	294	206	29.4	20.6	85	69	0	2009	07	16	10YR LAGGED NORMALS	7/16/2009
GHCND:USW00003816	PADUCAH BARKLEY REGIONAL AIRPORT KY US	20090717	256	167	25.6	16.7	78	62	0	2009	07	17	10YR LAGGED NORMALS	7/17/2009
GHCND:USW00003816	PADUCAH BARKLEY REGIONAL AIRPORT KY US	20090718	239	144	23.9	14.4	75	58	0	2009	07	18	10YR LAGGED NORMALS	7/18/2009
GHCND:USW00003816	PADUCAH BARKLEY REGIONAL AIRPORT KY US	20090719	267	150	26.7	15.0	80	59	0	2009	07	19	10YR LAGGED NORMALS	7/19/2009
GHCND:USW00003816	PADUCAH BARKLEY REGIONAL AIRPORT KY US	20090720	278	156	27.8	15.6	82	60	0	2009	07	20	10YR LAGGED NORMALS	7/20/2009
GHCND:USW00003816	PADUCAH BARKLEY REGIONAL AIRPORT KY US	20090721	233	161	23.3	16.1	74	61	0	2009	07	21	10YR LAGGED NORMALS	7/21/2009
GHCND:USW00003816	PADUCAH BARKLEY REGIONAL AIRPORT KY US	20090722	244	183	24.4	18.3	76	65	0	2009	07	22	10YR LAGGED NORMALS	7/22/2009
GHCND:USW00003816	PADUCAH BARKLEY REGIONAL AIRPORT KY US	20090723	283	167	28.3	16.7	83	62	0	2009	07	23	10YR LAGGED NORMALS	7/23/2009
GHCND:USW00003816	PADUCAH BARKLEY REGIONAL AIRPORT KY US	20090724	311	194	31.1	19.4	88	67	0	2009	07	24	10YR LAGGED NORMALS	7/24/2009
GHCND:USW00003816	PADUCAH BARKLEY REGIONAL AIRPORT KY US	20090725	294	228	29.4	22.8	85	73	0	2009	07	25	10YR LAGGED NORMALS	7/25/2009

GHCND:USW00003816	PADUCAH BARKLEY REGIONAL AIRPORT KY US	20090726	300	200	30.0	20.0	86	68	0	2009	07	26	10YR LAGGED NORMALS	7/26/2009
GHCND:USW00003816	PADUCAH BARKLEY REGIONAL AIRPORT KY US	20090727	311	183	31.1	18.3	88	65	0	2009	07	27	10YR LAGGED NORMALS	7/27/2009
GHCND:USW00003816	PADUCAH BARKLEY REGIONAL AIRPORT KY US	20090728	261	206	26.1	20.6	79	69	0	2009	07	28	10YR LAGGED NORMALS	7/28/2009
GHCND:USW00003816	PADUCAH BARKLEY REGIONAL AIRPORT KY US	20090729	278	194	27.8	19.4	82	67	0	2009	07	29	10YR LAGGED NORMALS	7/29/2009
GHCND:USW00003816	PADUCAH BARKLEY REGIONAL AIRPORT KY US	20090730	272	217	27.2	21.7	81	71	0	2009	07	30	10YR LAGGED NORMALS	7/30/2009
GHCND:USW00003816	PADUCAH BARKLEY REGIONAL AIRPORT KY US	20090731	289	189	28.9	18.9	84	66	0	2009	07	31	10YR LAGGED NORMALS	7/31/2009
GHCND:USW00003816	PADUCAH BARKLEY REGIONAL AIRPORT KY US	20090801	283	183	28.3	18.3	83	65	0	2009	08	01	10YR LAGGED NORMALS	8/1/2009
GHCND:USW00003816	PADUCAH BARKLEY REGIONAL AIRPORT KY US	20090802	283	178	28.3	17.8	83	64	0	2009	08	02	10YR LAGGED NORMALS	8/2/2009
GHCND:USW00003816	PADUCAH BARKLEY REGIONAL AIRPORT KY US	20090803	311	183	31.1	18.3	88	65	0	2009	08	03	10YR LAGGED NORMALS	8/3/2009
GHCND:USW00003816	PADUCAH BARKLEY REGIONAL AIRPORT KY US	20090804	328	206	32.8	20.6	91	69	0	2009	08	04	10YR LAGGED NORMALS	8/4/2009
GHCND:USW00003816	PADUCAH BARKLEY REGIONAL AIRPORT KY US	20090805	289	194	28.9	19.4	84	67	0	2009	08	05	10YR LAGGED NORMALS	8/5/2009
GHCND:USW00003816	PADUCAH BARKLEY REGIONAL AIRPORT KY US	20090806	306	189	30.6	18.9	87	66	0	2009	08	06	10YR LAGGED NORMALS	8/6/2009
GHCND:USW00003816	PADUCAH BARKLEY REGIONAL AIRPORT KY US	20090807	311	189	31.1	18.9	88	66	0	2009	08	07	10YR LAGGED NORMALS	8/7/2009
GHCND:USW00003816	PADUCAH BARKLEY REGIONAL AIRPORT KY US	20090808	322	222	32.2	22.2	90	72	0	2009	08	08	10YR LAGGED NORMALS	8/8/2009
GHCND:USW00003816	PADUCAH BARKLEY REGIONAL AIRPORT KY US	20090809	317	239	31.7	23.9	89	75	0	2009	08	09	10YR LAGGED NORMALS	8/9/2009
GHCND:USW00003816	PADUCAH BARKLEY REGIONAL AIRPORT KY US	20090810	328	228	32.8	22.8	91	73	0	2009	08	10	10YR LAGGED NORMALS	8/10/2009
GHCND:USW00003816	PADUCAH BARKLEY REGIONAL AIRPORT KY US	20090811	283	206	28.3	20.6	83	69	0	2009	08	11	10YR LAGGED NORMALS	8/11/2009
GHCND:USW00003816	PADUCAH BARKLEY REGIONAL AIRPORT KY US	20090812	294	161	29.4	16.1	85	61	0	2009	08	12	10YR LAGGED NORMALS	8/12/2009
GHCND:USW00003816	PADUCAH BARKLEY REGIONAL AIRPORT KY US	20090813	300	150	30.0	15.0	86	59	0	2009	08	13	10YR LAGGED NORMALS	8/13/2009
GHCND:USW00003816	PADUCAH BARKLEY REGIONAL AIRPORT KY US	20090814	322	172	32.2	17.2	90	63	0	2009	08	14	10YR LAGGED NORMALS	8/14/2009
GHCND:USW00003816	PADUCAH BARKLEY REGIONAL AIRPORT KY US	20090815	322	178	32.2	17.8	90	64	0	2009	08	15	10YR LAGGED NORMALS	8/15/2009
GHCND:USW00003816	PADUCAH BARKLEY REGIONAL AIRPORT KY US	20090816	322	222	32.2	22.2	90	72	0	2009	08	16	10YR LAGGED NORMALS	8/16/2009
GHCND:USW00003816	PADUCAH BARKLEY REGIONAL AIRPORT KY US	20090817	306	217	30.6	21.7	87	71	0	2009	08	17	10YR LAGGED NORMALS	8/17/2009
GHCND:USW00003816	PADUCAH BARKLEY REGIONAL AIRPORT KY US	20090818	317	217	31.7	21.7	89	71	0	2009	08	18	10YR LAGGED NORMALS	8/18/2009
GHCND:USW00003816	PADUCAH BARKLEY REGIONAL AIRPORT KY US	20090819	306	217	30.6	21.7	87	71	0	2009	08	19	10YR LAGGED NORMALS	8/19/2009
GHCND:USW00003816	PADUCAH BARKLEY REGIONAL AIRPORT KY US	20090820	261	194	26.1	19.4	79	67	0	2009	08	20	10YR LAGGED NORMALS	8/20/2009
GHCND:USW00003816	PADUCAH BARKLEY REGIONAL AIRPORT KY US	20090821	283	189	28.3	18.9	83	66	0	2009	08	21	10YR LAGGED NORMALS	8/21/2009
GHCND:USW00003816	PADUCAH BARKLEY REGIONAL AIRPORT KY US	20090822	250	133	25.0	13.3	77	56	0	2009	08	22	10YR LAGGED NORMALS	8/22/2009
GHCND:USW00003816	PADUCAH BARKLEY REGIONAL AIRPORT KY US	20090823	250	128	25.0	12.8	77	55	0	2009	08	23	10YR LAGGED NORMALS	8/23/2009
GHCND:USW00003816	PADUCAH BARKLEY REGIONAL AIRPORT KY US	20090824	267	122	26.7	12.2	80	54	0	2009	08	24	10YR LAGGED NORMALS	8/24/2009
GHCND:USW00003816	PADUCAH BARKLEY REGIONAL AIRPORT KY US	20090825	300	128	30.0	12.8	86	55	0	2009	08	25	10YR LAGGED NORMALS	8/25/2009
GHCND:USW00003816	PADUCAH BARKLEY REGIONAL AIRPORT KY US	20090826	328	172	32.8	17.2	91	63	0	2009	08	26	10YR LAGGED NORMALS	8/26/2009
GHCND:USW00003816	PADUCAH BARKLEY REGIONAL AIRPORT KY US	20090827	311	172	31.1	17.2	88	63	0	2009	08	27	10YR LAGGED NORMALS	8/27/2009
GHCND:USW00003816	PADUCAH BARKLEY REGIONAL AIRPORT KY US	20090828	306	178	30.6	17.8	87	64	0	2009	08	28	10YR LAGGED NORMALS	8/28/2009
GHCND:USW00003816	PADUCAH BARKLEY REGIONAL AIRPORT KY US	20090829	283	194	28.3	19.4	83	67	0	2009	08	29	10YR LAGGED NORMALS	8/29/2009
GHCND:USW00003816	PADUCAH BARKLEY REGIONAL AIRPORT KY US	20090830	244	144	24.4	14.4	76	58	0	2009	08	30	10YR LAGGED NORMALS	8/30/2009
GHCND:USW00003816	PADUCAH BARKLEY REGIONAL AIRPORT KY US	20090831	244	122	24.4	12.2	76	54	0	2009	08	31	10YR LAGGED NORMALS	8/31/2009
GHCND:USW00003816	PADUCAH BARKLEY REGIONAL AIRPORT KY US	20090901	256	128	25.6	12.8	78	55	0	2009	09	01	10YR LAGGED NORMALS	9/1/2009
GHCND:USW00003816	PADUCAH BARKLEY REGIONAL AIRPORT KY US	20090902	278	122	27.8	12.2	82	54	0	2009	09	02	10YR LAGGED NORMALS	9/2/2009
GHCND:USW00003816	PADUCAH BARKLEY REGIONAL AIRPORT KY US	20090903	283	150	28.3	15.0	83	59	0	2009	09	03	10YR LAGGED NORMALS	9/3/2009
GHCND:USW00003816	PADUCAH BARKLEY REGIONAL AIRPORT KY US	20090904	294	150	29.4	15.0	85	59	0	2009	09	04	10YR LAGGED NORMALS	9/4/2009
GHCND:USW00003816	PADUCAH BARKLEY REGIONAL AIRPORT KY US	20090905	294	172	29.4	17.2	85	63	0	2009	09	05	10YR LAGGED NORMALS	9/5/2009
GHCND:USW00003816	PADUCAH BARKLEY REGIONAL AIRPORT KY US	20090906	261	183	26.1	18.3	79	65	0	2009	09	06	10YR LAGGED NORMALS	9/6/2009
GHCND:USW00003816	PADUCAH BARKLEY REGIONAL AIRPORT KY US	20090907	300	178	30.0	17.8	86	64	0	2009	09	07	10YR LAGGED NORMALS	9/7/2009
GHCND:USW00003816	PADUCAH BARKLEY REGIONAL AIRPORT KY US	20090908	294	189	29.4	18.9	85	66	0	2009	09	08	10YR LAGGED NORMALS	9/8/2009
GHCND:USW00003816	PADUCAH BARKLEY REGIONAL AIRPORT KY US	20090909	289	167	28.9	16.7	84	62	0	2009	09	09	10YR LAGGED NORMALS	9/9/2009
GHCND:USW00003816	PADUCAH BARKLEY REGIONAL AIRPORT KY US	20090910	300	156	30.0	15.6	86	60	0	2009	09	10	10YR LAGGED NORMALS	9/10/2009
GHCND:USW00003816	PADUCAH BARKLEY REGIONAL AIRPORT KY US	20090911	300	161	30.0	16.1	86	61	0	2009	09	11	10YR LAGGED NORMALS	9/11/2009
GHCND:USW00003816	PADUCAH BARKLEY REGIONAL AIRPORT KY US	20090912	289	172	28.9	17.2	84	63	0	2009	09	12	10YR LAGGED NORMALS	9/12/2009
GHCND:USW00003816	PADUCAH BARKLEY REGIONAL AIRPORT KY US	20090913	261	139	26.1	13.9	79	57	0	2009	09	13	10YR LAGGED NORMALS	9/13/2009
GHCND:USW00003816	PADUCAH BARKLEY REGIONAL AIRPORT KY US	20090914	283	156	28.3	15.6	83	60	0	2009	09	14	10YR LAGGED NORMALS	9/14/2009
GHCND:USW00003816	PADUCAH BARKLEY REGIONAL AIRPORT KY US	20090915	278	211	27.8	21.1	82	70	0	2009	09	15	10YR LAGGED NORMALS	9/15/2009
GHCND:USW00003816	PADUCAH BARKLEY REGIONAL AIRPORT KY US	20090916	283	206	28.3	20.6	83	69	0	2009	09	16	10YR LAGGED NORMALS	9/16/2009
GHCND:USW00003816	PADUCAH BARKLEY REGIONAL AIRPORT KY US	20090917	256	183	25.6	18.3	78	65	0	2009	09	17	10YR LAGGED NORMALS	9/17/2009
GHCND:USW00003816	PADUCAH BARKLEY REGIONAL AIRPORT KY US	20090918	283	172	28.3	17.2	83	63	0	2009	09	18	10YR LAGGED NORMALS	9/18/2009
GHCND:USW00003816	PADUCAH BARKLEY REGIONAL AIRPORT KY US	20090919	261	189	26.1	18.9	79	66	0	2009	09	19	10YR LAGGED NORMALS	9/19/2009
GHCND:USW00003816	PADUCAH BARKLEY REGIONAL AIRPORT KY US	20090920	261	211	26.1	21.1	79	70	0	2009	09	20	10YR LAGGED NORMALS	9/20/2009
GHCND:USW00003816	PADUCAH BARKLEY REGIONAL AIRPORT KY US	20090921	289	217	28.9	21.7	84	71	0	2009	09	21	10YR LAGGED NORMALS	9/21/2009
GHCND:USW00003816	PADUCAH BARKLEY REGIONAL AIRPORT KY US	20090922	289	206	28.9	20.6	84	69	0	2009	09	22	10YR LAGGED NORMALS	9/22/2009
GHCND:USW00003816	PADUCAH BARKLEY REGIONAL AIRPORT KY US	20090923	261	211	26.1	21.1	79	70	0	2009	09	23	10YR LAGGED NORMALS	9/23/2009
GHCND:USW00003816	PADUCAH BARKLEY REGIONAL AIRPORT KY US	20090924	233	206	23.3	20.6	74	69	0	2009	09	24	10YR LAGGED NORMALS	9/24/2009
GHCND:USW00003816	PADUCAH BARKLEY REGIONAL AIRPORT KY US	20090925	250	183	25.0	18.3	77	65	0	2009	09	25	10YR LAGGED NORMALS	9/25/2009
GHCND:USW00003816	PADUCAH BARKLEY REGIONAL AIRPORT KY US	20090926	278	128	27.8	12.8	82	55	0	2009	09	26	10YR LAGGED NORMALS	9/26/2009
GHCND:USW00003816	PADUCAH BARKLEY REGIONAL AIRPORT KY US	20090927	267	128	26.7	12.8	80	55	0	2009	09	27	10YR LAGGED NORMALS	9/27/2009
GHCND:USW00003816	PADUCAH BARKLEY REGIONAL AIRPORT KY US	20090928	239	117	23.9	11.7	75	53	1	2009	09	28	10YR LAGGED NORMALS	9/28/2009
GHCND:USW00003816	PADUCAH BARKLEY REGIONAL AIRPORT KY US	20090929	200	83	20.0	8.3	68	47	7	2009	09	29	10YR LAGGED NORMALS	9/29/2009
GHCND:USW00003816	PADUCAH BARKLEY REGIONAL AIRPORT KY US	20090930	222	61	22.2	6.1	72	43	7	2009	09	30	10YR LAGGED NORMALS	9/30/2009
GHCND:USW00003816	PADUCAH BARKLEY REGIONAL AIRPORT KY US	20091001	250	100	25.0	10.0	77	50	1	2009	10	01	10YR LAGGED NORMALS	10/1/2009
GHCND:USW00003816	PADUCAH BARKLEY REGIONAL AIRPORT KY US	20091002	211	106	21.1	10.6	70	51	4	2009	10	02	10YR LAGGED NORMALS	10/2/2009
GHCND:USW00003816	PADUCAH BARKLEY REGIONAL AIRPORT KY US	20091003	200	89	20.0	8.9	68	48	7	2009	10	03	10YR LAGGED NORMALS	10/3/2009
GHCND:USW00003816	PADUCAH BARKLEY REGIONAL AIRPORT KY US	20091004	139	67	13.9	6.7	57	44	14	2009	10	04	10YR LAGGED NORMALS	10/4/2009
GHCND:USW00003816	PADUCAH BARKLEY REGIONAL AIRPORT KY US	20091005	200	78	20.0	7.8	68	46	8	2009	10	05	10YR LAGGED NORMALS	10/5/2009
GHCND:USW00003816	PADUCAH BARKLEY REGIONAL AIRPORT KY US	20091006	183	150	18.3	15.0	65	59	3	2009	10	06	10YR LAGGED NORMALS	10/6/2009
GHCND:USW00003816	PADUCAH BARKLEY REGIONAL AIRPORT KY US	20091007	194	83	19.4	8.3	67	47	8	2009	10	07	10YR LAGGED NORMALS	10/7/2009
GHCND:USW00003816	PADUCAH BARKLEY REGIONAL AIRPORT KY US	20091008	250	122	25.0	12.2	77	54	0	2009	10	08	10YR LAGGED NORMALS	10/8/2009
GHCND:USW00003816	PADUCAH BARKLEY REGIONAL AIRPORT KY US	20091009	189	94	18.9	9.4	66	49	7	2009	10	09	10YR LAGGED NORMALS	10/9/2009
GHCND:USW00003816	PADUCAH BARKLEY REGIONAL AIRPORT KY US	20091010	156	50	15.6	5.0	60	41	14	2009	10	10	10YR LAGGED NORMALS	10/10/2009
GHCND:USW00003816	PADUCAH BARKLEY REGIONAL AIRPORT KY US	20091011	161	39	16.1	3.9	61	39	15	2009	10	11	10YR LAGGED NORMALS	10/11/2009
GHCND:USW00003816	PADUCAH BARKLEY REGIONAL AIRPORT KY US	20091012	211	78	21.1	7.8	70	46	7	2009	10	12	10YR LAGGED NORMALS	10/12/2009
GHCND:USW00003816	PADUCAH BARKLEY REGIONAL AIRPORT KY US	20091013	150	100	15.0	10.0	59	50	10	2009	10	13	10YR LAGGED NORMALS	10/13/2009
GHCND:USW00003816	PADUCAH BARKLEY REGIONAL AIRPORT KY US	20091014	117	94	11.7	9.4	53	49	14	2009	10	14	10YR LAGGED NORMALS	10/14/2009
GHCND:USW00003816	PADUCAH BARKLEY REGIONAL AIRPORT KY US	20091015	111	83	11.1	8.3	52	47	15	2009	10	15	10YR LAGGED NORMALS	10/15/2009
GHCND:USW00003816	PADUCAH BARKLEY REGIONAL AIRPORT KY US	20091016	89	61	8.9	6.1	48	43	19	2009	10	16	10YR LAGGED NORMALS	10/16/2009
GHCND:USW00003816	PADUCAH BARKLEY REGIONAL AIRPORT KY US	20091017	117	28	11.7	2.8	53	37	20	2009	10	17	10YR LAGGED NORMALS	10/17/2009
GHCND:USW00003816	PADUCAH BARKLEY REGIONAL AIRPORT KY US	20091018	150	-6	15.0	(0.6)	59	31	20	2009	10	18	10YR LAGGED NORMALS	10/18/2009
GHCND:USW00003816	PADUCAH BARKLEY REGIONAL AIRPORT KY US	20091019	189	28	18.9	2.8	66	37	13	2009	10	19	10YR LAGGED NORMALS	10/19/2009
GHCND:USW00003816	PADUCAH BARKLEY REGIONAL AIRPORT KY US	20091020	211	83	21.1	8.3	70	47	6	2009	10	20	10YR LAGGED NORMALS	10/20/2009
GHCND:USW00003816	PADUCAH BARKLEY REGIONAL AIRPORT KY US	20091021	206	67	20.6	6.7	69	44	8	2009	10	21	10YR LAGGED NORMALS	10/21/2009
GHCND:USW00003816	PADUCAH BARKLEY REGIONAL AIRPORT KY US	20091022	200	133	20.0	13.3	68	56	3	2009	10	22	10YR LAGGED NORMALS	10/22/2009
GHCND:USW00003816	PADUCAH BARKLEY REGIONAL AIRPORT KY US	20091023	194	94	19.4	9.4	67	49	7	2009	10	23	10YR LAGGED NORMALS	10/23/2009
GHCND:USW00003816	PADUCAH BARKLEY REGIONAL AIRPORT KY US	20091024	156	72	15.6	7.2	60	45	12	2009	10	24	10YR LAGGED NORMALS	10/24/2009
GHCND:USW00003816	PADUCAH BARKLEY REGIONAL AIRPORT KY US	20091025	194	61	19.4	6.1	67	43	10	2009	10	25	10YR LAGGED NORMALS	10/25/2009
GHCND:USW00003816	PADUCAH BARKLEY REGIONAL AIRPORT KY US	20091026	211	56	21.1	5.6	70	42	9	2009	10	26	10YR LAGGED NORMALS	10/26/2009
GHCND:USW00003816	PADUCAH BARKLEY REGIONAL AIRPORT KY US	20091027	133	122	13.3	12.2	56	54	10	2009	10	27	10YR LAGGED NORMALS	10/27/2009
GHCND:USW00003816	PADUCAH BARKLEY REGIONAL AIRPORT KY US	20091028	144	78	14.4	7.8	58	46	13	2009	10	28	10YR LAGGED NORMALS	10/28/2009
GHCND:USW00003816	PADUCAH BARKLEY REGIONAL AIRPORT KY US	20091029	206	72	20.6	7.2	69	45	8	2009	10	29	10YR LAGGED NORMALS	10/29/2009
GHCND:USW00003816	PADUCAH BARKLEY REGIONAL AIRPORT KY US	20091030	222	111	22.2	11.1	72	52	3	2009	10	30	10YR LAGGED NORMALS	10/30/2009

GHCND:USW00003816	PADUCAH BARKLEY REGIONAL AIRPORT KY US	20091031	150	50	15.0	5.0	59	41	15	2009	10	31	10YR LAGGED NORMALS	10/31/2009
GHCND:USW00003816	PADUCAH BARKLEY REGIONAL AIRPORT KY US	20091101	156	6	15.6	0.6	60	33	18	2009	11	01	10YR LAGGED NORMALS	11/1/2009
GHCND:USW00003816	PADUCAH BARKLEY REGIONAL AIRPORT KY US	20091102	206	22	20.6	2.2	69	36	12	2009	11	02	10YR LAGGED NORMALS	11/2/2009
GHCND:USW00003816	PADUCAH BARKLEY REGIONAL AIRPORT KY US	20091103	156	22	15.6	2.2	60	36	17	2009	11	03	10YR LAGGED NORMALS	11/3/2009
GHCND:USW00003816	PADUCAH BARKLEY REGIONAL AIRPORT KY US	20091104	200	28	20.0	2.8	68	37	12	2009	11	04	10YR LAGGED NORMALS	11/4/2009
GHCND:USW00003816	PADUCAH BARKLEY REGIONAL AIRPORT KY US	20091105	156	28	15.6	2.8	60	37	16	2009	11	05	10YR LAGGED NORMALS	11/5/2009
GHCND:USW00003816	PADUCAH BARKLEY REGIONAL AIRPORT KY US	20091106	206	22	20.6	2.2	69	36	12	2009	11	06	10YR LAGGED NORMALS	11/6/2009
GHCND:USW00003816	PADUCAH BARKLEY REGIONAL AIRPORT KY US	20091107	233	122	23.3	12.2	74	54	1	2009	11	07	10YR LAGGED NORMALS	11/7/2009
GHCND:USW00003816	PADUCAH BARKLEY REGIONAL AIRPORT KY US	20091108	228	94	22.8	9.4	73	49	4	2009	11	08	10YR LAGGED NORMALS	11/8/2009
GHCND:USW00003816	PADUCAH BARKLEY REGIONAL AIRPORT KY US	20091109	222	106	22.2	10.6	72	51	3	2009	11	09	10YR LAGGED NORMALS	11/9/2009
GHCND:USW00003816	PADUCAH BARKLEY REGIONAL AIRPORT KY US	20091110	228	106	22.8	10.6	73	51	3	2009	11	10	10YR LAGGED NORMALS	11/10/2009
GHCND:USW00003816	PADUCAH BARKLEY REGIONAL AIRPORT KY US	20091111	183	50	18.3	5.0	65	41	12	2009	11	11	10YR LAGGED NORMALS	11/11/2009
GHCND:USW00003816	PADUCAH BARKLEY REGIONAL AIRPORT KY US	20091112	161	6	16.1	0.6	61	33	18	2009	11	12	10YR LAGGED NORMALS	11/12/2009
GHCND:USW00003816	PADUCAH BARKLEY REGIONAL AIRPORT KY US	20091113	178	6	17.8	0.6	64	33	16	2009	11	13	10YR LAGGED NORMALS	11/13/2009
GHCND:USW00003816	PADUCAH BARKLEY REGIONAL AIRPORT KY US	20091114	211	39	21.1	3.9	70	39	10	2009	11	14	10YR LAGGED NORMALS	11/14/2009
GHCND:USW00003816	PADUCAH BARKLEY REGIONAL AIRPORT KY US	20091115	228	111	22.8	11.1	73	52	2	2009	11	15	10YR LAGGED NORMALS	11/15/2009
GHCND:USW00003816	PADUCAH BARKLEY REGIONAL AIRPORT KY US	20091116	167	111	16.7	11.1	62	52	8	2009	11	16	10YR LAGGED NORMALS	11/16/2009
GHCND:USW00003816	PADUCAH BARKLEY REGIONAL AIRPORT KY US	20091117	111	56	11.1	5.6	52	42	18	2009	11	17	10YR LAGGED NORMALS	11/17/2009
GHCND:USW00003816	PADUCAH BARKLEY REGIONAL AIRPORT KY US	20091118	83	61	8.3	6.1	47	43	20	2009	11	18	10YR LAGGED NORMALS	11/18/2009
GHCND:USW00003816	PADUCAH BARKLEY REGIONAL AIRPORT KY US	20091119	150	39	15.0	3.9	59	39	16	2009	11	19	10YR LAGGED NORMALS	11/19/2009
GHCND:USW00003816	PADUCAH BARKLEY REGIONAL AIRPORT KY US	20091120	178	17	17.8	1.7	64	35	15	2009	11	20	10YR LAGGED NORMALS	11/20/2009
GHCND:USW00003816	PADUCAH BARKLEY REGIONAL AIRPORT KY US	20091121	183	28	18.3	2.8	65	37	14	2009	11	21	10YR LAGGED NORMALS	11/21/2009
GHCND:USW00003816	PADUCAH BARKLEY REGIONAL AIRPORT KY US	20091122	144	39	14.4	3.9	58	39	16	2009	11	22	10YR LAGGED NORMALS	11/22/2009
GHCND:USW00003816	PADUCAH BARKLEY REGIONAL AIRPORT KY US	20091123	111	39	11.1	3.9	52	39	19	2009	11	23	10YR LAGGED NORMALS	11/23/2009
GHCND:USW00003816	PADUCAH BARKLEY REGIONAL AIRPORT KY US	20091124	161	72	16.1	7.2	61	45	12	2009	11	24	10YR LAGGED NORMALS	11/24/2009
GHCND:USW00003816	PADUCAH BARKLEY REGIONAL AIRPORT KY US	20091125	133	44	13.3	4.4	56	40	17	2009	11	25	10YR LAGGED NORMALS	11/25/2009
GHCND:USW00003816	PADUCAH BARKLEY REGIONAL AIRPORT KY US	20091126	72	-22	7.2	(2.2)	45	28	28	2009	11	26	10YR LAGGED NORMALS	11/26/2009
GHCND:USW00003816	PADUCAH BARKLEY REGIONAL AIRPORT KY US	20091127	106	-22	10.6	(2.2)	51	28	25	2009	11	27	10YR LAGGED NORMALS	11/27/2009
GHCND:USW00003816	PADUCAH BARKLEY REGIONAL AIRPORT KY US	20091128	200	22	20.0	2.2	68	36	13	2009	11	28	10YR LAGGED NORMALS	11/28/2009
GHCND:USW00003816	PADUCAH BARKLEY REGIONAL AIRPORT KY US	20091129	139	67	13.9	6.7	57	44	14	2009	11	29	10YR LAGGED NORMALS	11/29/2009
GHCND:USW00003816	PADUCAH BARKLEY REGIONAL AIRPORT KY US	20091130	83	-17	8.3	(1.7)	47	29	27	2009	11	30	10YR LAGGED NORMALS	11/30/2009
GHCND:USW00003816	PADUCAH BARKLEY REGIONAL AIRPORT KY US	20091201	100	0	10.0	-	50	32	24	2009	12	01	10YR LAGGED NORMALS	12/1/2009
GHCND:USW00003816	PADUCAH BARKLEY REGIONAL AIRPORT KY US	20091202	61	28	6.1	2.8	43	37	25	2009	12	02	10YR LAGGED NORMALS	12/2/2009
GHCND:USW00003816	PADUCAH BARKLEY REGIONAL AIRPORT KY US	20091203	50	-28	5.0	(2.8)	41	27	31	2009	12	03	10YR LAGGED NORMALS	12/3/2009
GHCND:USW00003816	PADUCAH BARKLEY REGIONAL AIRPORT KY US	20091204	22	-61	2.2	(6.1)	36	21	36	2009	12	04	10YR LAGGED NORMALS	12/4/2009
GHCND:USW00003816	PADUCAH BARKLEY REGIONAL AIRPORT KY US	20091205	33	-83	3.3	(8.3)	38	17	37	2009	12	05	10YR LAGGED NORMALS	12/5/2009
GHCND:USW00003816	PADUCAH BARKLEY REGIONAL AIRPORT KY US	20091206	39	-72	3.9	(7.2)	39	19	36	2009	12	06	10YR LAGGED NORMALS	12/6/2009
GHCND:USW00003816	PADUCAH BARKLEY REGIONAL AIRPORT KY US	20091207	67	11	6.7	1.1	44	34	26	2009	12	07	10YR LAGGED NORMALS	12/7/2009
GHCND:USW00003816	PADUCAH BARKLEY REGIONAL AIRPORT KY US	20091208	128	28	12.8	2.8	55	37	19	2009	12	08	10YR LAGGED NORMALS	12/8/2009
GHCND:USW00003816	PADUCAH BARKLEY REGIONAL AIRPORT KY US	20091209	111	-67	11.1	(6.7)	52	20	29	2009	12	09	10YR LAGGED NORMALS	12/9/2009
GHCND:USW00003816	PADUCAH BARKLEY REGIONAL AIRPORT KY US	20091210	-17	-83	(1.7)	(8.3)	29	17	42	2009	12	10	10YR LAGGED NORMALS	12/10/2009
GHCND:USW00003816	PADUCAH BARKLEY REGIONAL AIRPORT KY US	20091211	39	-83	3.9	(8.3)	39	17	37	2009	12	11	10YR LAGGED NORMALS	12/11/2009
GHCND:USW00003816	PADUCAH BARKLEY REGIONAL AIRPORT KY US	20091212	61	-33	6.1	(3.3)	43	26	30	2009	12	12	10YR LAGGED NORMALS	12/12/2009
GHCND:USW00003816	PADUCAH BARKLEY REGIONAL AIRPORT KY US	20091213	89	56	8.9	5.6	48	42	20	2009	12	13	10YR LAGGED NORMALS	12/13/2009
GHCND:USW00003816	PADUCAH BARKLEY REGIONAL AIRPORT KY US	20091214	139	56	13.9	5.6	57	42	15	2009	12	14	10YR LAGGED NORMALS	12/14/2009
GHCND:USW00003816	PADUCAH BARKLEY REGIONAL AIRPORT KY US	20091215	56	-56	5.6	(5.6)	42	22	33	2009	12	15	10YR LAGGED NORMALS	12/15/2009
GHCND:USW00003816	PADUCAH BARKLEY REGIONAL AIRPORT KY US	20091216	33	-78	3.3	(7.8)	38	18	37	2009	12	16	10YR LAGGED NORMALS	12/16/2009
GHCND:USW00003816	PADUCAH BARKLEY REGIONAL AIRPORT KY US	20091217	78	-61	7.8	(6.1)	46	21	31	2009	12	17	10YR LAGGED NORMALS	12/17/2009
GHCND:USW00003816	PADUCAH BARKLEY REGIONAL AIRPORT KY US	20091218	111	11	11.1	1.1	52	34	22	2009	12	18	10YR LAGGED NORMALS	12/18/2009
GHCND:USW00003816	PADUCAH BARKLEY REGIONAL AIRPORT KY US	20091219	44	-6	4.4	(0.6)	40	31	29	2009	12	19	10YR LAGGED NORMALS	12/19/2009
GHCND:USW00003816	PADUCAH BARKLEY REGIONAL AIRPORT KY US	20091220	-6	-39	(0.6)	(3.9)	31	25	37	2009	12	20	10YR LAGGED NORMALS	12/20/2009
GHCND:USW00003816	PADUCAH BARKLEY REGIONAL AIRPORT KY US	20091221	17	-56	1.7	(5.6)	35	22	36	2009	12	21	10YR LAGGED NORMALS	12/21/2009
GHCND:USW00003816	PADUCAH BARKLEY REGIONAL AIRPORT KY US	20091222	128	-11	12.8	(1.1)	55	30	22	2009	12	22	10YR LAGGED NORMALS	12/22/2009
GHCND:USW00003816	PADUCAH BARKLEY REGIONAL AIRPORT KY US	20091223	139	72	13.9	7.2	57	45	14	2009	12	23	10YR LAGGED NORMALS	12/23/2009
GHCND:USW00003816	PADUCAH BARKLEY REGIONAL AIRPORT KY US	20091224	150	78	15.0	7.8	59	46	12	2009	12	24	10YR LAGGED NORMALS	12/24/2009
GHCND:USW00003816	PADUCAH BARKLEY REGIONAL AIRPORT KY US	20091225	117	-17	11.7	(1.7)	53	29	24	2009	12	25	10YR LAGGED NORMALS	12/25/2009
GHCND:USW00003816	PADUCAH BARKLEY REGIONAL AIRPORT KY US	20091226	39	-22	3.9	(2.2)	39	28	31	2009	12	26	10YR LAGGED NORMALS	12/26/2009
GHCND:USW00003816	PADUCAH BARKLEY REGIONAL AIRPORT KY US	20091227	22	-56	2.2	(5.6)	36	22	36	2009	12	27	10YR LAGGED NORMALS	12/27/2009
GHCND:USW00003816	PADUCAH BARKLEY REGIONAL AIRPORT KY US	20091228	11	-72	1.1	(7.2)	34	19	38	2009	12	28	10YR LAGGED NORMALS	12/28/2009
GHCND:USW00003816	PADUCAH BARKLEY REGIONAL AIRPORT KY US	20091229	22	-39	2.2	(3.9)	36	25	34	2009	12	29	10YR LAGGED NORMALS	12/29/2009
GHCND:USW00003816	PADUCAH BARKLEY REGIONAL AIRPORT KY US	20091230	50	-11	5.0	(1.1)	41	30	29	2009	12	30	10YR LAGGED NORMALS	12/30/2009
GHCND:USW00003816	PADUCAH BARKLEY REGIONAL AIRPORT KY US	20091231	50	-33	5.0	(3.3)	41	26	31	2009	12	31	10YR LAGGED NORMALS	12/31/2009
GHCND:USW00003816	PADUCAH BARKLEY REGIONAL AIRPORT KY US	20100101	-11	-78	(1.1)	(7.8)	30	18	41	2010	01	01	10YR LAGGED NORMALS	1/1/2010
GHCND:USW00003816	PADUCAH BARKLEY REGIONAL AIRPORT KY US	20100102	-39	-111	(3.9)	(11.1)	25	12	46	2010	01	02	10YR LAGGED NORMALS	1/2/2010
GHCND:USW00003816	PADUCAH BARKLEY REGIONAL AIRPORT KY US	20100103	-50	-111	(5.0)	(11.1)	23	12	47	2010	01	03	10YR LAGGED NORMALS	1/3/2010
GHCND:USW00003816	PADUCAH BARKLEY REGIONAL AIRPORT KY US	20100104	-39	-133	(3.9)	(13.3)	25	8	48	2010	01	04	10YR LAGGED NORMALS	1/4/2010
GHCND:USW00003816	PADUCAH BARKLEY REGIONAL AIRPORT KY US	20100105	-44	-133	(4.4)	(13.3)	24	8	49	2010	01	05	10YR LAGGED NORMALS	1/5/2010
GHCND:USW00003816	PADUCAH BARKLEY REGIONAL AIRPORT KY US	20100106	-6	-133	(0.6)	(13.3)	31	8	45	2010	01	06	10YR LAGGED NORMALS	1/6/2010
GHCND:USW00003816	PADUCAH BARKLEY REGIONAL AIRPORT KY US	20100107	-17	-106	(1.7)	(10.6)	29	13	44	2010	01	07	10YR LAGGED NORMALS	1/7/2010
GHCND:USW00003816	PADUCAH BARKLEY REGIONAL AIRPORT KY US	20100108	-89	-128	(8.9)	(12.8)	16	9	52	2010	01	08	10YR LAGGED NORMALS	1/8/2010
GHCND:USW00003816	PADUCAH BARKLEY REGIONAL AIRPORT KY US	20100109	-61	-139	(6.1)	(13.9)	21	7	51	2010	01	09	10YR LAGGED NORMALS	1/9/2010
GHCND:USW00003816	PADUCAH BARKLEY REGIONAL AIRPORT KY US	20100110	-50	-172	(5.0)	(17.2)	23	1	53	2010	01	10	10YR LAGGED NORMALS	1/10/2010
GHCND:USW00003816	PADUCAH BARKLEY REGIONAL AIRPORT KY US	20100111	22	-72	2.2	(7.2)	36	19	37	2010	01	11	10YR LAGGED NORMALS	1/11/2010
GHCND:USW00003816	PADUCAH BARKLEY REGIONAL AIRPORT KY US	20100112	28	-83	2.8	(8.3)	37	17	38	2010	01	12	10YR LAGGED NORMALS	1/12/2010
GHCND:USW00003816	PADUCAH BARKLEY REGIONAL AIRPORT KY US	20100113	67	-89	6.7	(8.9)	44	16	35	2010	01	13	10YR LAGGED NORMALS	1/13/2010
GHCND:USW00003816	PADUCAH BARKLEY REGIONAL AIRPORT KY US	20100114	122	-67	12.2	(6.7)	54	20	28	2010	01	14	10YR LAGGED NORMALS	1/14/2010
GHCND:USW00003816	PADUCAH BARKLEY REGIONAL AIRPORT KY US	20100115	133	0	13.3	-	56	32	21	2010	01	15	10YR LAGGED NORMALS	1/15/2010
GHCND:USW00003816	PADUCAH BARKLEY REGIONAL AIRPORT KY US	20100116	111	0	11.1	-	52	32	23	2010	01	16	10YR LAGGED NORMALS	1/16/2010
GHCND:USW00003816	PADUCAH BARKLEY REGIONAL AIRPORT KY US	20100117	89	-22	8.9	(2.2)	48	28	27	2010	01	17	10YR LAGGED NORMALS	1/17/2010
GHCND:USW00003816	PADUCAH BARKLEY REGIONAL AIRPORT KY US	20100118	133	-33	13.3	(3.3)	56	26	24	2010	01	18	10YR LAGGED NORMALS	1/18/2010
GHCND:USW00003816	PADUCAH BARKLEY REGIONAL AIRPORT KY US	20100119	156	0	15.6	-	60	32	19	2010	01	19	10YR LAGGED NORMALS	1/19/2010
GHCND:USW00003816	PADUCAH BARKLEY REGIONAL AIRPORT KY US	20100120	139	100	13.9	10.0	57	50	11	2010	01	20	10YR LAGGED NORMALS	1/20/2010
GHCND:USW00003816	PADUCAH BARKLEY REGIONAL AIRPORT KY US	20100121	133	56	13.3	5.6	56	42	16	2010	01	21	10YR LAGGED NORMALS	1/21/2010
GHCND:USW00003816	PADUCAH BARKLEY REGIONAL AIRPORT KY US	20100122	67	28	6.7	2.8	44	37	24	2010	01	22	10YR LAGGED NORMALS	1/22/2010
GHCND:USW00003816	PADUCAH BARKLEY REGIONAL AIRPORT KY US	20100123	128	56	12.8	5.6	55	42	16	2010	01	23	10YR LAGGED NORMALS	1/23/2010
GHCND:USW00003816	PADUCAH BARKLEY REGIONAL AIRPORT KY US	20100124	128	39	12.8	3.9	55	39	18	2010	01	24	10YR LAGGED NORMALS	1/24/2010
GHCND:USW00003816	PADUCAH BARKLEY REGIONAL AIRPORT KY US	20100125	39	-11	3.9	(1.1)	39	30	30	2010	01	25	10YR LAGGED NORMALS	1/25/2010
GHCND:USW00003816	PADUCAH BARKLEY REGIONAL AIRPORT KY US	20100126	11	-61	1.1	(6.1)	34	21	37	2010	01	26	10YR LAGGED NORMALS	1/26/2010
GHCND:USW00003816	PADUCAH BARKLEY REGIONAL AIRPORT KY US	20100127	50	-61	5.0	(6.1)	41	21	34	2010	01	27	10YR LAGGED NORMALS	1/27/2010
GHCND:USW00003816	PADUCAH BARKLEY REGIONAL AIRPORT KY US	20100128	28	-44	2.8	(4.4)	37	24	34	2010	01	28	10YR LAGGED NORMALS	1/28/2010
GHCND:USW00003816	PADUCAH BARKLEY REGIONAL AIRPORT KY US	20100129	-44	-67	(4.4)	(6.7)	24	20	43	2010	01	29	10YR LAGGED NORMALS	1/29/2010
GHCND:USW00003816	PADUCAH BARKLEY REGIONAL AIRPORT KY US	20100130	-22	-128	(2.2)	(12.8)	28	9	46	2010	01	30	10YR LAGGED NORMALS	1/30/2010
GHCND:USW00003816	PADUCAH BARKLEY REGIONAL AIRPORT KY US	20100131	11	-161	1.1	(16.1)	34	3	46	2010	01	31	10YR LAGGED NORMALS	1/31/2010
GHCND:USW00003816	PADUCAH BARKLEY REGIONAL AIRPORT KY US	20100201	50	-111	5.0	(11.1)	41	12	38	2010	02	01	10YR LAGGED NORMALS	2/1/2010
GHCND:USW00003816	PADUCAH BARKLEY REGIONAL AIRPORT KY US	20100202	33	-33	3.3	(3.3)	38	26	33	2010	02	02	10YR LAGGED NORMALS	2/2/2010
GHCND:USW00003816	PADUCAH BARKLEY REGIONAL AIRPORT KY US	20100203	56	-33	5.6	(3.3)	42	26	31	2010	02	03	10YR LAGGED NORMALS	2/3/2010
GHCND:USW00003816	PADUCAH BARKLEY REGIONAL AIRPORT KY US	20100204	44	-6	4.4	(0.6)	40	31	29	2010	02	04	10YR LAGGED NORMALS	2/4/2010

GHCND:USW00003816	PADUCAH BARKLEY REGIONAL AIRPORT KY US	20100205	61	0	6.1	-	43	32	27	2010	02	05	10YR LAGGED NORMALS	2/5/2010
GHCND:USW00003816	PADUCAH BARKLEY REGIONAL AIRPORT KY US	20100206	6	-39	0.6	(3.9)	33	25	36	2010	02	06	10YR LAGGED NORMALS	2/6/2010
GHCND:USW00003816	PADUCAH BARKLEY REGIONAL AIRPORT KY US	20100207	28	-56	2.8	(5.6)	37	22	35	2010	02	07	10YR LAGGED NORMALS	2/7/2010
GHCND:USW00003816	PADUCAH BARKLEY REGIONAL AIRPORT KY US	20100208	22	-28	2.2	(2.8)	36	27	33	2010	02	08	10YR LAGGED NORMALS	2/8/2010
GHCND:USW00003816	PADUCAH BARKLEY REGIONAL AIRPORT KY US	20100209	-11	-72	(1.1)	(7.2)	30	19	40	2010	02	09	10YR LAGGED NORMALS	2/9/2010
GHCND:USW00003816	PADUCAH BARKLEY REGIONAL AIRPORT KY US	20100210	11	-72	1.1	(7.2)	34	19	38	2010	02	10	10YR LAGGED NORMALS	2/10/2010
GHCND:USW00003816	PADUCAH BARKLEY REGIONAL AIRPORT KY US	20100211	22	-94	2.2	(9.4)	36	15	39	2010	02	11	10YR LAGGED NORMALS	2/11/2010
GHCND:USW00003816	PADUCAH BARKLEY REGIONAL AIRPORT KY US	20100212	33	-67	3.3	(6.7)	38	20	36	2010	02	12	10YR LAGGED NORMALS	2/12/2010
GHCND:USW00003816	PADUCAH BARKLEY REGIONAL AIRPORT KY US	20100213	22	-22	2.2	(2.2)	36	28	33	2010	02	13	10YR LAGGED NORMALS	2/13/2010
GHCND:USW00003816	PADUCAH BARKLEY REGIONAL AIRPORT KY US	20100214	33	-39	3.3	(3.9)	38	25	33	2010	02	14	10YR LAGGED NORMALS	2/14/2010
GHCND:USW00003816	PADUCAH BARKLEY REGIONAL AIRPORT KY US	20100215	-33	-61	(3.3)	(6.1)	26	21	41	2010	02	15	10YR LAGGED NORMALS	2/15/2010
GHCND:USW00003816	PADUCAH BARKLEY REGIONAL AIRPORT KY US	20100216	-6	-50	(0.6)	(5.0)	31	23	38	2010	02	16	10YR LAGGED NORMALS	2/16/2010
GHCND:USW00003816	PADUCAH BARKLEY REGIONAL AIRPORT KY US	20100217	44	-67	4.4	(6.7)	40	20	35	2010	02	17	10YR LAGGED NORMALS	2/17/2010
GHCND:USW00003816	PADUCAH BARKLEY REGIONAL AIRPORT KY US	20100218	72	-50	7.2	(5.0)	45	23	31	2010	02	18	10YR LAGGED NORMALS	2/18/2010
GHCND:USW00003816	PADUCAH BARKLEY REGIONAL AIRPORT KY US	20100219	117	-56	11.7	(5.6)	53	22	27	2010	02	19	10YR LAGGED NORMALS	2/19/2010
GHCND:USW00003816	PADUCAH BARKLEY REGIONAL AIRPORT KY US	20100220	167	28	16.7	2.8	62	37	15	2010	02	20	10YR LAGGED NORMALS	2/20/2010
GHCND:USW00003816	PADUCAH BARKLEY REGIONAL AIRPORT KY US	20100221	183	33	18.3	3.3	65	38	13	2010	02	21	10YR LAGGED NORMALS	2/21/2010
GHCND:USW00003816	PADUCAH BARKLEY REGIONAL AIRPORT KY US	20100222	83	22	8.3	2.2	47	36	23	2010	02	22	10YR LAGGED NORMALS	2/22/2010
GHCND:USW00003816	PADUCAH BARKLEY REGIONAL AIRPORT KY US	20100223	50	-50	5.0	(5.0)	41	23	33	2010	02	23	10YR LAGGED NORMALS	2/23/2010
GHCND:USW00003816	PADUCAH BARKLEY REGIONAL AIRPORT KY US	20100224	6	-56	0.6	(5.6)	33	22	37	2010	02	24	10YR LAGGED NORMALS	2/24/2010
GHCND:USW00003816	PADUCAH BARKLEY REGIONAL AIRPORT KY US	20100225	33	-78	3.3	(7.8)	38	18	37	2010	02	25	10YR LAGGED NORMALS	2/25/2010
GHCND:USW00003816	PADUCAH BARKLEY REGIONAL AIRPORT KY US	20100226	72	-72	7.2	(7.2)	45	19	33	2010	02	26	10YR LAGGED NORMALS	2/26/2010
GHCND:USW00003816	PADUCAH BARKLEY REGIONAL AIRPORT KY US	20100227	89	-50	8.9	(5.0)	48	23	29	2010	02	27	10YR LAGGED NORMALS	2/27/2010
GHCND:USW00003816	PADUCAH BARKLEY REGIONAL AIRPORT KY US	20100228	100	-22	10.0	(2.2)	50	28	26	2010	02	28	10YR LAGGED NORMALS	2/28/2010
GHCND:USW00003816	PADUCAH BARKLEY REGIONAL AIRPORT KY US	20100301	67	-6	6.7	(0.6)	44	31	27	2010	03	01	10YR LAGGED NORMALS	3/1/2010
GHCND:USW00003816	PADUCAH BARKLEY REGIONAL AIRPORT KY US	20100302	56	-17	5.6	(1.7)	42	29	29	2010	03	02	10YR LAGGED NORMALS	3/2/2010
GHCND:USW00003816	PADUCAH BARKLEY REGIONAL AIRPORT KY US	20100303	67	-33	6.7	(3.3)	44	26	30	2010	03	03	10YR LAGGED NORMALS	3/3/2010
GHCND:USW00003816	PADUCAH BARKLEY REGIONAL AIRPORT KY US	20100304	94	-56	9.4	(5.6)	49	22	29	2010	03	04	10YR LAGGED NORMALS	3/4/2010
GHCND:USW00003816	PADUCAH BARKLEY REGIONAL AIRPORT KY US	20100305	122	-61	12.2	(6.1)	54	21	27	2010	03	05	10YR LAGGED NORMALS	3/5/2010
GHCND:USW00003816	PADUCAH BARKLEY REGIONAL AIRPORT KY US	20100306	144	-50	14.4	(5.0)	58	23	24	2010	03	06	10YR LAGGED NORMALS	3/6/2010
GHCND:USW00003816	PADUCAH BARKLEY REGIONAL AIRPORT KY US	20100307	189	-11	18.9	(1.1)	66	30	17	2010	03	07	10YR LAGGED NORMALS	3/7/2010
GHCND:USW00003816	PADUCAH BARKLEY REGIONAL AIRPORT KY US	20100308	200	44	20.0	4.4	68	40	11	2010	03	08	10YR LAGGED NORMALS	3/8/2010
GHCND:USW00003816	PADUCAH BARKLEY REGIONAL AIRPORT KY US	20100309	161	78	16.1	7.8	61	46	11	2010	03	09	10YR LAGGED NORMALS	3/9/2010
GHCND:USW00003816	PADUCAH BARKLEY REGIONAL AIRPORT KY US	20100310	233	139	23.3	13.9	74	57	0	2010	03	10	10YR LAGGED NORMALS	3/10/2010
GHCND:USW00003816	PADUCAH BARKLEY REGIONAL AIRPORT KY US	20100311	200	106	20.0	10.6	68	51	5	2010	03	11	10YR LAGGED NORMALS	3/11/2010
GHCND:USW00003816	PADUCAH BARKLEY REGIONAL AIRPORT KY US	20100312	106	61	10.6	6.1	51	43	18	2010	03	12	10YR LAGGED NORMALS	3/12/2010
GHCND:USW00003816	PADUCAH BARKLEY REGIONAL AIRPORT KY US	20100313	89	50	8.9	5.0	48	41	20	2010	03	13	10YR LAGGED NORMALS	3/13/2010
GHCND:USW00003816	PADUCAH BARKLEY REGIONAL AIRPORT KY US	20100314	94	61	9.4	6.1	49	43	19	2010	03	14	10YR LAGGED NORMALS	3/14/2010
GHCND:USW00003816	PADUCAH BARKLEY REGIONAL AIRPORT KY US	20100315	94	50	9.4	5.0	49	41	20	2010	03	15	10YR LAGGED NORMALS	3/15/2010
GHCND:USW00003816	PADUCAH BARKLEY REGIONAL AIRPORT KY US	20100316	122	56	12.2	5.6	54	42	17	2010	03	16	10YR LAGGED NORMALS	3/16/2010
GHCND:USW00003816	PADUCAH BARKLEY REGIONAL AIRPORT KY US	20100317	144	72	14.4	7.2	58	45	13	2010	03	17	10YR LAGGED NORMALS	3/17/2010
GHCND:USW00003816	PADUCAH BARKLEY REGIONAL AIRPORT KY US	20100318	183	61	18.3	6.1	65	43	11	2010	03	18	10YR LAGGED NORMALS	3/18/2010
GHCND:USW00003816	PADUCAH BARKLEY REGIONAL AIRPORT KY US	20100319	194	28	19.4	2.8	67	37	13	2010	03	19	10YR LAGGED NORMALS	3/19/2010
GHCND:USW00003816	PADUCAH BARKLEY REGIONAL AIRPORT KY US	20100320	211	72	21.1	7.2	70	45	7	2010	03	20	10YR LAGGED NORMALS	3/20/2010
GHCND:USW00003816	PADUCAH BARKLEY REGIONAL AIRPORT KY US	20100321	133	44	13.3	4.4	56	40	17	2010	03	21	10YR LAGGED NORMALS	3/21/2010
GHCND:USW00003816	PADUCAH BARKLEY REGIONAL AIRPORT KY US	20100322	72	28	7.2	2.8	45	37	24	2010	03	22	10YR LAGGED NORMALS	3/22/2010
GHCND:USW00003816	PADUCAH BARKLEY REGIONAL AIRPORT KY US	20100323	178	6	17.8	0.6	64	33	16	2010	03	23	10YR LAGGED NORMALS	3/23/2010
GHCND:USW00003816	PADUCAH BARKLEY REGIONAL AIRPORT KY US	20100324	206	33	20.6	3.3	69	38	11	2010	03	24	10YR LAGGED NORMALS	3/24/2010
GHCND:USW00003816	PADUCAH BARKLEY REGIONAL AIRPORT KY US	20100325	161	50	16.1	5.0	61	41	14	2010	03	25	10YR LAGGED NORMALS	3/25/2010
GHCND:USW00003816	PADUCAH BARKLEY REGIONAL AIRPORT KY US	20100326	128	11	12.8	1.1	55	34	20	2010	03	26	10YR LAGGED NORMALS	3/26/2010
GHCND:USW00003816	PADUCAH BARKLEY REGIONAL AIRPORT KY US	20100327	189	17	18.9	1.7	66	35	14	2010	03	27	10YR LAGGED NORMALS	3/27/2010
GHCND:USW00003816	PADUCAH BARKLEY REGIONAL AIRPORT KY US	20100328	117	83	11.7	8.3	53	47	15	2010	03	28	10YR LAGGED NORMALS	3/28/2010
GHCND:USW00003816	PADUCAH BARKLEY REGIONAL AIRPORT KY US	20100329	156	33	15.6	3.3	60	38	16	2010	03	29	10YR LAGGED NORMALS	3/29/2010
GHCND:USW00003816	PADUCAH BARKLEY REGIONAL AIRPORT KY US	20100330	194	6	19.4	0.6	67	33	15	2010	03	30	10YR LAGGED NORMALS	3/30/2010
GHCND:USW00003816	PADUCAH BARKLEY REGIONAL AIRPORT KY US	20100331	250	100	25.0	10.0	77	50	1	2010	03	31	10YR LAGGED NORMALS	3/31/2010
GHCND:USW00003816	PADUCAH BARKLEY REGIONAL AIRPORT KY US	20100401	267	150	26.7	15.0	80	59	0	2010	04	01	10YR LAGGED NORMALS	4/1/2010
GHCND:USW00003816	PADUCAH BARKLEY REGIONAL AIRPORT KY US	20100402	261	150	26.1	15.0	79	59	0	2010	04	02	10YR LAGGED NORMALS	4/2/2010
GHCND:USW00003816	PADUCAH BARKLEY REGIONAL AIRPORT KY US	20100403	211	94	21.1	9.4	70	49	5	2010	04	03	10YR LAGGED NORMALS	4/3/2010
GHCND:USW00003816	PADUCAH BARKLEY REGIONAL AIRPORT KY US	20100404	267	67	26.7	6.7	80	44	3	2010	04	04	10YR LAGGED NORMALS	4/4/2010
GHCND:USW00003816	PADUCAH BARKLEY REGIONAL AIRPORT KY US	20100405	283	183	28.3	18.3	83	65	0	2010	04	05	10YR LAGGED NORMALS	4/5/2010
GHCND:USW00003816	PADUCAH BARKLEY REGIONAL AIRPORT KY US	20100406	267	183	26.7	18.3	80	65	0	2010	04	06	10YR LAGGED NORMALS	4/6/2010
GHCND:USW00003816	PADUCAH BARKLEY REGIONAL AIRPORT KY US	20100407	222	144	22.2	14.4	72	58	0	2010	04	07	10YR LAGGED NORMALS	4/7/2010
GHCND:USW00003816	PADUCAH BARKLEY REGIONAL AIRPORT KY US	20100408	156	44	15.6	4.4	60	40	15	2010	04	08	10YR LAGGED NORMALS	4/8/2010
GHCND:USW00003816	PADUCAH BARKLEY REGIONAL AIRPORT KY US	20100409	189	28	18.9	2.8	66	37	13	2010	04	09	10YR LAGGED NORMALS	4/9/2010
GHCND:USW00003816	PADUCAH BARKLEY REGIONAL AIRPORT KY US	20100410	228	44	22.8	4.4	73	40	8	2010	04	10	10YR LAGGED NORMALS	4/10/2010
GHCND:USW00003816	PADUCAH BARKLEY REGIONAL AIRPORT KY US	20100411	250	61	25.0	6.1	77	43	5	2010	04	11	10YR LAGGED NORMALS	4/11/2010
GHCND:USW00003816	PADUCAH BARKLEY REGIONAL AIRPORT KY US	20100412	267	83	26.7	8.3	80	47	1	2010	04	12	10YR LAGGED NORMALS	4/12/2010
GHCND:USW00003816	PADUCAH BARKLEY REGIONAL AIRPORT KY US	20100413	289	89	28.9	8.9	84	48	0	2010	04	13	10YR LAGGED NORMALS	4/13/2010
GHCND:USW00003816	PADUCAH BARKLEY REGIONAL AIRPORT KY US	20100414	289	106	28.9	10.6	84	51	0	2010	04	14	10YR LAGGED NORMALS	4/14/2010
GHCND:USW00003816	PADUCAH BARKLEY REGIONAL AIRPORT KY US	20100415	283	122	28.3	12.2	83	54	0	2010	04	15	10YR LAGGED NORMALS	4/15/2010
GHCND:USW00003816	PADUCAH BARKLEY REGIONAL AIRPORT KY US	20100416	283	133	28.3	13.3	83	56	0	2010	04	16	10YR LAGGED NORMALS	4/16/2010
GHCND:USW00003816	PADUCAH BARKLEY REGIONAL AIRPORT KY US	20100417	200	89	20.0	8.9	68	48	7	2010	04	17	10YR LAGGED NORMALS	4/17/2010
GHCND:USW00003816	PADUCAH BARKLEY REGIONAL AIRPORT KY US	20100418	194	28	19.4	2.8	67	37	13	2010	04	18	10YR LAGGED NORMALS	4/18/2010
GHCND:USW00003816	PADUCAH BARKLEY REGIONAL AIRPORT KY US	20100419	183	50	18.3	5.0	65	41	12	2010	04	19	10YR LAGGED NORMALS	4/19/2010
GHCND:USW00003816	PADUCAH BARKLEY REGIONAL AIRPORT KY US	20100420	217	78	21.7	7.8	71	46	6	2010	04	20	10YR LAGGED NORMALS	4/20/2010
GHCND:USW00003816	PADUCAH BARKLEY REGIONAL AIRPORT KY US	20100421	228	50	22.8	5.0	73	41	8	2010	04	21	10YR LAGGED NORMALS	4/21/2010
GHCND:USW00003816	PADUCAH BARKLEY REGIONAL AIRPORT KY US	20100422	233	150	23.3	15.0	74	59	0	2010	04	22	10YR LAGGED NORMALS	4/22/2010
GHCND:USW00003816	PADUCAH BARKLEY REGIONAL AIRPORT KY US	20100423	261	144	26.1	14.4	79	58	0	2010	04	23	10YR LAGGED NORMALS	4/23/2010
GHCND:USW00003816	PADUCAH BARKLEY REGIONAL AIRPORT KY US	20100424	228	144	22.8	14.4	73	58	0	2010	04	24	10YR LAGGED NORMALS	4/24/2010
GHCND:USW00003816	PADUCAH BARKLEY REGIONAL AIRPORT KY US	20100425	178	122	17.8	12.2	64	54	6	2010	04	25	10YR LAGGED NORMALS	4/25/2010
GHCND:USW00003816	PADUCAH BARKLEY REGIONAL AIRPORT KY US	20100426	172	111	17.2	11.1	63	52	7	2010	04	26	10YR LAGGED NORMALS	4/26/2010
GHCND:USW00003816	PADUCAH BARKLEY REGIONAL AIRPORT KY US	20100427	161	56	16.1	5.6	61	42	13	2010	04	27	10YR LAGGED NORMALS	4/27/2010
GHCND:USW00003816	PADUCAH BARKLEY REGIONAL AIRPORT KY US	20100428	206	39	20.6	3.9	69	39	11	2010	04	28	10YR LAGGED NORMALS	4/28/2010
GHCND:USW00003816	PADUCAH BARKLEY REGIONAL AIRPORT KY US	20100429	261	111	26.1	11.1	79	52	0	2010	04	29	10YR LAGGED NORMALS	4/29/2010
GHCND:USW00003816	PADUCAH BARKLEY REGIONAL AIRPORT KY US	20100430	261	178	26.1	17.8	79	64	0	2010	04	30	10YR LAGGED NORMALS	4/30/2010
GHCND:USW00003816	PADUCAH BARKLEY REGIONAL AIRPORT KY US	20100501	228	178	22.8	17.8	73	64	0	2010	05	01	10YR LAGGED NORMALS	5/1/2010
GHCND:USW00003816	PADUCAH BARKLEY REGIONAL AIRPORT KY US	20100502	250	167	25.0	16.7	77	62	0	2010	05	02	10YR LAGGED NORMALS	5/2/2010
GHCND:USW00003816	PADUCAH BARKLEY REGIONAL AIRPORT KY US	20100503	261	117	26.1	11.7	79	53	0	2010	05	03	10YR LAGGED NORMALS	5/3/2010
GHCND:USW00003816	PADUCAH BARKLEY REGIONAL AIRPORT KY US	20100504	272	117	27.2	11.7	81	53	0	2010	05	04	10YR LAGGED NORMALS	5/4/2010
GHCND:USW00003816	PADUCAH BARKLEY REGIONAL AIRPORT KY US	20100505	294	178	29.4	17.8	85	64	0	2010	05	05	10YR LAGGED NORMALS	5/5/2010
GHCND:USW00003816	PADUCAH BARKLEY REGIONAL AIRPORT KY US	20100506	261	150	26.1	15.0	79	59	0	2010	05	06	10YR LAGGED NORMALS	5/6/2010
GHCND:USW00003816	PADUCAH BARKLEY REGIONAL AIRPORT KY US	20100507	300	150	30.0	15.0	86	59	0	2010	05	07	10YR LAGGED NORMALS	5/7/2010
GHCND:USW00003816	PADUCAH BARKLEY REGIONAL AIRPORT KY US	20100508	183	83	18.3	8.3	65	47	9	2010	05	08	10YR LAGGED NORMALS	5/8/2010
GHCND:USW00003816	PADUCAH BARKLEY REGIONAL AIRPORT KY US	20100509	172	56	17.2	5.6	63	42	12	2010	05	09	10YR LAGGED NORMALS	5/9/2010
GHCND:USW00003816	PADUCAH BARKLEY REGIONAL AIRPORT KY US	20100510	144	72	14.4	7.2	58	45	13	2010	05	10	10YR LAGGED NORMALS	5/10/2010
GHCND:USW00003816	PADUCAH BARKLEY REGIONAL AIRPORT KY US	20100511	250	128	25.0	12.8	77	55	0	2010	05	11	10YR LAGGED NORMALS	5/11/2010
GHCND:USW00003816	PADUCAH BARKLEY REGIONAL AIRPORT KY US	20100512	278	206	27.8	20.6	82	69	0	2010	05	12	10YR LAGGED NORMALS	5/12/2010

GHCND:USW00003816	PADUCAH BARKLEY REGIONAL AIRPORT KY US	20100513	289	211	28.9	21.1	84	70	0	2010	05	13	10YR LAGGED NORMALS	5/13/2010
GHCND:USW00003816	PADUCAH BARKLEY REGIONAL AIRPORT KY US	20100514	256	167	25.6	16.7	78	62	0	2010	05	14	10YR LAGGED NORMALS	5/14/2010
GHCND:USW00003816	PADUCAH BARKLEY REGIONAL AIRPORT KY US	20100515	244	172	24.4	17.2	76	63	0	2010	05	15	10YR LAGGED NORMALS	5/15/2010
GHCND:USW00003816	PADUCAH BARKLEY REGIONAL AIRPORT KY US	20100516	239	167	23.9	16.7	75	62	0	2010	05	16	10YR LAGGED NORMALS	5/16/2010
GHCND:USW00003816	PADUCAH BARKLEY REGIONAL AIRPORT KY US	20100517	239	139	23.9	13.9	75	57	0	2010	05	17	10YR LAGGED NORMALS	5/17/2010
GHCND:USW00003816	PADUCAH BARKLEY REGIONAL AIRPORT KY US	20100518	217	117	21.7	11.7	71	53	3	2010	05	18	10YR LAGGED NORMALS	5/18/2010
GHCND:USW00003816	PADUCAH BARKLEY REGIONAL AIRPORT KY US	20100519	228	100	22.8	10.0	73	50	3	2010	05	19	10YR LAGGED NORMALS	5/19/2010
GHCND:USW00003816	PADUCAH BARKLEY REGIONAL AIRPORT KY US	20100520	200	139	20.0	13.9	68	57	2	2010	05	20	10YR LAGGED NORMALS	5/20/2010
GHCND:USW00003816	PADUCAH BARKLEY REGIONAL AIRPORT KY US	20100521	261	156	26.1	15.6	79	60	0	2010	05	21	10YR LAGGED NORMALS	5/21/2010
GHCND:USW00003816	PADUCAH BARKLEY REGIONAL AIRPORT KY US	20100522	294	133	29.4	13.3	85	56	0	2010	05	22	10YR LAGGED NORMALS	5/22/2010
GHCND:USW00003816	PADUCAH BARKLEY REGIONAL AIRPORT KY US	20100523	328	206	32.8	20.6	91	69	0	2010	05	23	10YR LAGGED NORMALS	5/23/2010
GHCND:USW00003816	PADUCAH BARKLEY REGIONAL AIRPORT KY US	20100524	317	200	31.7	20.0	89	68	0	2010	05	24	10YR LAGGED NORMALS	5/24/2010
GHCND:USW00003816	PADUCAH BARKLEY REGIONAL AIRPORT KY US	20100525	311	178	31.1	17.8	88	64	0	2010	05	25	10YR LAGGED NORMALS	5/25/2010
GHCND:USW00003816	PADUCAH BARKLEY REGIONAL AIRPORT KY US	20100526	317	189	31.7	18.9	89	66	0	2010	05	26	10YR LAGGED NORMALS	5/26/2010
GHCND:USW00003816	PADUCAH BARKLEY REGIONAL AIRPORT KY US	20100527	311	189	31.1	18.9	88	66	0	2010	05	27	10YR LAGGED NORMALS	5/27/2010
GHCND:USW00003816	PADUCAH BARKLEY REGIONAL AIRPORT KY US	20100528	294	183	29.4	18.3	85	65	0	2010	05	28	10YR LAGGED NORMALS	5/28/2010
GHCND:USW00003816	PADUCAH BARKLEY REGIONAL AIRPORT KY US	20100529	306	183	30.6	18.3	87	65	0	2010	05	29	10YR LAGGED NORMALS	5/29/2010
GHCND:USW00003816	PADUCAH BARKLEY REGIONAL AIRPORT KY US	20100530	300	189	30.0	18.9	86	66	0	2010	05	30	10YR LAGGED NORMALS	5/30/2010
GHCND:USW00003816	PADUCAH BARKLEY REGIONAL AIRPORT KY US	20100531	294	183	29.4	18.3	85	65	0	2010	05	31	10YR LAGGED NORMALS	5/31/2010
GHCND:USW00003816	PADUCAH BARKLEY REGIONAL AIRPORT KY US	20100601	317	183	31.7	18.3	89	65	0	2010	06	01	10YR LAGGED NORMALS	6/1/2010
GHCND:USW00003816	PADUCAH BARKLEY REGIONAL AIRPORT KY US	20100602	317	217	31.7	21.7	89	71	0	2010	06	02	10YR LAGGED NORMALS	6/2/2010
GHCND:USW00003816	PADUCAH BARKLEY REGIONAL AIRPORT KY US	20100603	317	206	31.7	20.6	89	69	0	2010	06	03	10YR LAGGED NORMALS	6/3/2010
GHCND:USW00003816	PADUCAH BARKLEY REGIONAL AIRPORT KY US	20100604	317	189	31.7	18.9	89	66	0	2010	06	04	10YR LAGGED NORMALS	6/4/2010
GHCND:USW00003816	PADUCAH BARKLEY REGIONAL AIRPORT KY US	20100605	317	228	31.7	22.8	89	73	0	2010	06	05	10YR LAGGED NORMALS	6/5/2010
GHCND:USW00003816	PADUCAH BARKLEY REGIONAL AIRPORT KY US	20100606	278	167	27.8	16.7	82	62	0	2010	06	06	10YR LAGGED NORMALS	6/6/2010
GHCND:USW00003816	PADUCAH BARKLEY REGIONAL AIRPORT KY US	20100607	300	150	30.0	15.0	86	59	0	2010	06	07	10YR LAGGED NORMALS	6/7/2010
GHCND:USW00003816	PADUCAH BARKLEY REGIONAL AIRPORT KY US	20100608	300	178	30.0	17.8	86	64	0	2010	06	08	10YR LAGGED NORMALS	6/8/2010
GHCND:USW00003816	PADUCAH BARKLEY REGIONAL AIRPORT KY US	20100609	322	217	32.2	21.7	90	71	0	2010	06	09	10YR LAGGED NORMALS	6/9/2010
GHCND:USW00003816	PADUCAH BARKLEY REGIONAL AIRPORT KY US	20100610	306	222	30.6	22.2	87	72	0	2010	06	10	10YR LAGGED NORMALS	6/10/2010
GHCND:USW00003816	PADUCAH BARKLEY REGIONAL AIRPORT KY US	20100611	306	233	30.6	23.3	87	74	0	2010	06	11	10YR LAGGED NORMALS	6/11/2010
GHCND:USW00003816	PADUCAH BARKLEY REGIONAL AIRPORT KY US	20100612	339	244	33.9	24.4	93	76	0	2010	06	12	10YR LAGGED NORMALS	6/12/2010
GHCND:USW00003816	PADUCAH BARKLEY REGIONAL AIRPORT KY US	20100613	333	222	33.3	22.2	92	72	0	2010	06	13	10YR LAGGED NORMALS	6/13/2010
GHCND:USW00003816	PADUCAH BARKLEY REGIONAL AIRPORT KY US	20100614	317	233	31.7	23.3	89	74	0	2010	06	14	10YR LAGGED NORMALS	6/14/2010
GHCND:USW00003816	PADUCAH BARKLEY REGIONAL AIRPORT KY US	20100615	333	222	33.3	22.2	92	72	0	2010	06	15	10YR LAGGED NORMALS	6/15/2010
GHCND:USW00003816	PADUCAH BARKLEY REGIONAL AIRPORT KY US	20100616	317	222	31.7	22.2	89	72	0	2010	06	16	10YR LAGGED NORMALS	6/16/2010
GHCND:USW00003816	PADUCAH BARKLEY REGIONAL AIRPORT KY US	20100617	294	211	29.4	21.1	85	70	0	2010	06	17	10YR LAGGED NORMALS	6/17/2010
GHCND:USW00003816	PADUCAH BARKLEY REGIONAL AIRPORT KY US	20100618	333	211	33.3	21.1	92	70	0	2010	06	18	10YR LAGGED NORMALS	6/18/2010
GHCND:USW00003816	PADUCAH BARKLEY REGIONAL AIRPORT KY US	20100619	322	211	32.2	21.1	90	70	0	2010	06	19	10YR LAGGED NORMALS	6/19/2010
GHCND:USW00003816	PADUCAH BARKLEY REGIONAL AIRPORT KY US	20100620	344	211	34.4	21.1	94	70	0	2010	06	20	10YR LAGGED NORMALS	6/20/2010
GHCND:USW00003816	PADUCAH BARKLEY REGIONAL AIRPORT KY US	20100621	344	217	34.4	21.7	94	71	0	2010	06	21	10YR LAGGED NORMALS	6/21/2010
GHCND:USW00003816	PADUCAH BARKLEY REGIONAL AIRPORT KY US	20100622	344	228	34.4	22.8	94	73	0	2010	06	22	10YR LAGGED NORMALS	6/22/2010
GHCND:USW00003816	PADUCAH BARKLEY REGIONAL AIRPORT KY US	20100623	328	250	32.8	25.0	91	77	0	2010	06	23	10YR LAGGED NORMALS	6/23/2010
GHCND:USW00003816	PADUCAH BARKLEY REGIONAL AIRPORT KY US	20100624	306	228	30.6	22.8	87	73	0	2010	06	24	10YR LAGGED NORMALS	6/24/2010
GHCND:USW00003816	PADUCAH BARKLEY REGIONAL AIRPORT KY US	20100625	322	206	32.2	20.6	90	69	0	2010	06	25	10YR LAGGED NORMALS	6/25/2010
GHCND:USW00003816	PADUCAH BARKLEY REGIONAL AIRPORT KY US	20100626	333	211	33.3	21.1	92	70	0	2010	06	26	10YR LAGGED NORMALS	6/26/2010
GHCND:USW00003816	PADUCAH BARKLEY REGIONAL AIRPORT KY US	20100627	333	233	33.3	23.3	92	74	0	2010	06	27	10YR LAGGED NORMALS	6/27/2010
GHCND:USW00003816	PADUCAH BARKLEY REGIONAL AIRPORT KY US	20100628	317	206	31.7	20.6	89	69	0	2010	06	28	10YR LAGGED NORMALS	6/28/2010
GHCND:USW00003816	PADUCAH BARKLEY REGIONAL AIRPORT KY US	20100629	300	200	30.0	20.0	86	68	0	2010	06	29	10YR LAGGED NORMALS	6/29/2010
GHCND:USW00003816	PADUCAH BARKLEY REGIONAL AIRPORT KY US	20100630	278	172	27.8	17.2	82	63	0	2010	06	30	10YR LAGGED NORMALS	6/30/2010
GHCND:USW00003816	PADUCAH BARKLEY REGIONAL AIRPORT KY US	20100701	289	156	28.9	15.6	84	60	0	2010	07	01	10YR LAGGED NORMALS	7/1/2010
GHCND:USW00003816	PADUCAH BARKLEY REGIONAL AIRPORT KY US	20100702	294	139	29.4	13.9	85	57	0	2010	07	02	10YR LAGGED NORMALS	7/2/2010
GHCND:USW00003816	PADUCAH BARKLEY REGIONAL AIRPORT KY US	20100703	333	150	33.3	15.0	92	59	0	2010	07	03	10YR LAGGED NORMALS	7/3/2010
GHCND:USW00003816	PADUCAH BARKLEY REGIONAL AIRPORT KY US	20100704	328	233	32.8	23.3	91	74	0	2010	07	04	10YR LAGGED NORMALS	7/4/2010
GHCND:USW00003816	PADUCAH BARKLEY REGIONAL AIRPORT KY US	20100705	322	206	32.2	20.6	90	69	0	2010	07	05	10YR LAGGED NORMALS	7/5/2010
GHCND:USW00003816	PADUCAH BARKLEY REGIONAL AIRPORT KY US	20100706	339	206	33.9	20.6	93	69	0	2010	07	06	10YR LAGGED NORMALS	7/6/2010
GHCND:USW00003816	PADUCAH BARKLEY REGIONAL AIRPORT KY US	20100707	339	217	33.9	21.7	93	71	0	2010	07	07	10YR LAGGED NORMALS	7/7/2010
GHCND:USW00003816	PADUCAH BARKLEY REGIONAL AIRPORT KY US	20100708	350	228	35.0	22.8	95	73	0	2010	07	08	10YR LAGGED NORMALS	7/8/2010
GHCND:USW00003816	PADUCAH BARKLEY REGIONAL AIRPORT KY US	20100709	300	217	30.0	21.7	86	71	0	2010	07	09	10YR LAGGED NORMALS	7/9/2010
GHCND:USW00003816	PADUCAH BARKLEY REGIONAL AIRPORT KY US	20100710	328	200	32.8	20.0	91	68	0	2010	07	10	10YR LAGGED NORMALS	7/10/2010
GHCND:USW00003816	PADUCAH BARKLEY REGIONAL AIRPORT KY US	20100711	322	183	32.2	18.3	90	65	0	2010	07	11	10YR LAGGED NORMALS	7/11/2010
GHCND:USW00003816	PADUCAH BARKLEY REGIONAL AIRPORT KY US	20100712	300	206	30.0	20.6	86	69	0	2010	07	12	10YR LAGGED NORMALS	7/12/2010
GHCND:USW00003816	PADUCAH BARKLEY REGIONAL AIRPORT KY US	20100713	317	222	31.7	22.2	89	72	0	2010	07	13	10YR LAGGED NORMALS	7/13/2010
GHCND:USW00003816	PADUCAH BARKLEY REGIONAL AIRPORT KY US	20100714	344	211	34.4	21.1	94	70	0	2010	07	14	10YR LAGGED NORMALS	7/14/2010
GHCND:USW00003816	PADUCAH BARKLEY REGIONAL AIRPORT KY US	20100715	339	244	33.9	24.4	93	76	0	2010	07	15	10YR LAGGED NORMALS	7/15/2010
GHCND:USW00003816	PADUCAH BARKLEY REGIONAL AIRPORT KY US	20100716	344	222	34.4	22.2	94	72	0	2010	07	16	10YR LAGGED NORMALS	7/16/2010
GHCND:USW00003816	PADUCAH BARKLEY REGIONAL AIRPORT KY US	20100717	322	217	32.2	21.7	90	71	0	2010	07	17	10YR LAGGED NORMALS	7/17/2010
GHCND:USW00003816	PADUCAH BARKLEY REGIONAL AIRPORT KY US	20100718	300	228	30.0	22.8	86	73	0	2010	07	18	10YR LAGGED NORMALS	7/18/2010
GHCND:USW00003816	PADUCAH BARKLEY REGIONAL AIRPORT KY US	20100719	333	222	33.3	22.2	92	72	0	2010	07	19	10YR LAGGED NORMALS	7/19/2010
GHCND:USW00003816	PADUCAH BARKLEY REGIONAL AIRPORT KY US	20100720	333	233	33.3	23.3	92	74	0	2010	07	20	10YR LAGGED NORMALS	7/20/2010
GHCND:USW00003816	PADUCAH BARKLEY REGIONAL AIRPORT KY US	20100721	350	239	35.0	23.9	95	75	0	2010	07	21	10YR LAGGED NORMALS	7/21/2010
GHCND:USW00003816	PADUCAH BARKLEY REGIONAL AIRPORT KY US	20100722	356	244	35.6	24.4	96	76	0	2010	07	22	10YR LAGGED NORMALS	7/22/2010
GHCND:USW00003816	PADUCAH BARKLEY REGIONAL AIRPORT KY US	20100723	356	244	35.6	24.4	96	76	0	2010	07	23	10YR LAGGED NORMALS	7/23/2010
GHCND:USW00003816	PADUCAH BARKLEY REGIONAL AIRPORT KY US	20100724	367	239	36.7	23.9	98	75	0	2010	07	24	10YR LAGGED NORMALS	7/24/2010
GHCND:USW00003816	PADUCAH BARKLEY REGIONAL AIRPORT KY US	20100725	350	244	35.0	24.4	95	76	0	2010	07	25	10YR LAGGED NORMALS	7/25/2010
GHCND:USW00003816	PADUCAH BARKLEY REGIONAL AIRPORT KY US	20100726	350	244	35.0	24.4	95	76	0	2010	07	26	10YR LAGGED NORMALS	7/26/2010
GHCND:USW00003816	PADUCAH BARKLEY REGIONAL AIRPORT KY US	20100727	328	228	32.8	22.8	91	73	0	2010	07	27	10YR LAGGED NORMALS	7/27/2010
GHCND:USW00003816	PADUCAH BARKLEY REGIONAL AIRPORT KY US	20100728	350	228	35.0	22.8	95	73	0	2010	07	28	10YR LAGGED NORMALS	7/28/2010
GHCND:USW00003816	PADUCAH BARKLEY REGIONAL AIRPORT KY US	20100729	361	244	36.1	24.4	97	76	0	2010	07	29	10YR LAGGED NORMALS	7/29/2010
GHCND:USW00003816	PADUCAH BARKLEY REGIONAL AIRPORT KY US	20100730	344	222	34.4	22.2	94	72	0	2010	07	30	10YR LAGGED NORMALS	7/30/2010
GHCND:USW00003816	PADUCAH BARKLEY REGIONAL AIRPORT KY US	20100731	361	239	36.1	23.9	97	75	0	2010	07	31	10YR LAGGED NORMALS	7/31/2010
GHCND:USW00003816	PADUCAH BARKLEY REGIONAL AIRPORT KY US	20100801	328	200	32.8	20.0	91	68	0	2010	08	01	10YR LAGGED NORMALS	8/1/2010
GHCND:USW00003816	PADUCAH BARKLEY REGIONAL AIRPORT KY US	20100802	344	167	34.4	16.7	94	62	0	2010	08	02	10YR LAGGED NORMALS	8/2/2010
GHCND:USW00003816	PADUCAH BARKLEY REGIONAL AIRPORT KY US	20100803	400	222	40.0	22.2	104	72	0	2010	08	03	10YR LAGGED NORMALS	8/3/2010
GHCND:USW00003816	PADUCAH BARKLEY REGIONAL AIRPORT KY US	20100804	400	256	40.0	25.6	104	78	0	2010	08	04	10YR LAGGED NORMALS	8/4/2010
GHCND:USW00003816	PADUCAH BARKLEY REGIONAL AIRPORT KY US	20100805	339	233	33.9	23.3	93	74	0	2010	08	05	10YR LAGGED NORMALS	8/5/2010
GHCND:USW00003816	PADUCAH BARKLEY REGIONAL AIRPORT KY US	20100806	350	217	35.0	21.7	95	71	0	2010	08	06	10YR LAGGED NORMALS	8/6/2010
GHCND:USW00003816	PADUCAH BARKLEY REGIONAL AIRPORT KY US	20100807	344	178	34.4	17.8	94	64	0	2010	08	07	10YR LAGGED NORMALS	8/7/2010
GHCND:USW00003816	PADUCAH BARKLEY REGIONAL AIRPORT KY US	20100808	372	189	37.2	18.9	99	66	0	2010	08	08	10YR LAGGED NORMALS	8/8/2010
GHCND:USW00003816	PADUCAH BARKLEY REGIONAL AIRPORT KY US	20100809	350	228	35.0	22.8	95	73	0	2010	08	09	10YR LAGGED NORMALS	8/9/2010
GHCND:USW00003816	PADUCAH BARKLEY REGIONAL AIRPORT KY US	20100810	383	233	38.3	23.3	101	74	0	2010	08	10	10YR LAGGED NORMALS	8/10/2010
GHCND:USW00003816	PADUCAH BARKLEY REGIONAL AIRPORT KY US	20100811	378	244	37.8	24.4	100	76	0	2010	08	11	10YR LAGGED NORMALS	8/11/2010
GHCND:USW00003816	PADUCAH BARKLEY REGIONAL AIRPORT KY US	20100812	400	222	40.0	22.2	104	72	0	2010	08	12	10YR LAGGED NORMALS	8/12/2010
GHCND:USW00003816	PADUCAH BARKLEY REGIONAL AIRPORT KY US	20100813	383	211	38.3	21.1	101	70	0	2010	08	13	10YR LAGGED NORMALS	8/13/2010
GHCND:USW00003816	PADUCAH BARKLEY REGIONAL AIRPORT KY US	20100814	383	244	38.3	24.4	101	76	0	2010	08	14	10YR LAGGED NORMALS	8/14/2010
GHCND:USW00003816	PADUCAH BARKLEY REGIONAL AIRPORT KY US	20100815	356	228	35.6	22.8	96	73	0	2010	08	15	10YR LAGGED NORMALS	8/15/2010
GHCND:USW00003816	PADUCAH BARKLEY REGIONAL AIRPORT KY US	20100816	328	206	32.8	20.6	91	69	0	2010	08	16	10YR LAGGED NORMALS	8/16/2010
GHCND:USW00003816	PADUCAH BARKLEY REGIONAL AIRPORT KY US	20100817	344	178	34.4	17.8	94	64	0	2010	08	17	10YR LAGGED NORMALS	8/17/2010

GHCND:USW00003816	PADUCAH BARKLEY REGIONAL AIRPORT KY US	20100818	350	222	35.0	22.2	95	72	0	2010	08	18	10YR LAGGED NORMALS	8/18/2010
GHCND:USW00003816	PADUCAH BARKLEY REGIONAL AIRPORT KY US	20100819	361	200	36.1	20.0	97	68	0	2010	08	19	10YR LAGGED NORMALS	8/19/2010
GHCND:USW00003816	PADUCAH BARKLEY REGIONAL AIRPORT KY US	20100820	361	189	36.1	18.9	97	66	0	2010	08	20	10YR LAGGED NORMALS	8/20/2010
GHCND:USW00003816	PADUCAH BARKLEY REGIONAL AIRPORT KY US	20100821	339	222	33.9	22.2	93	72	0	2010	08	21	10YR LAGGED NORMALS	8/21/2010
GHCND:USW00003816	PADUCAH BARKLEY REGIONAL AIRPORT KY US	20100822	344	228	34.4	22.8	94	73	0	2010	08	22	10YR LAGGED NORMALS	8/22/2010
GHCND:USW00003816	PADUCAH BARKLEY REGIONAL AIRPORT KY US	20100823	328	200	32.8	20.0	91	68	0	2010	08	23	10YR LAGGED NORMALS	8/23/2010
GHCND:USW00003816	PADUCAH BARKLEY REGIONAL AIRPORT KY US	20100824	322	172	32.2	17.2	90	63	0	2010	08	24	10YR LAGGED NORMALS	8/24/2010
GHCND:USW00003816	PADUCAH BARKLEY REGIONAL AIRPORT KY US	20100825	300	183	30.0	18.3	86	65	0	2010	08	25	10YR LAGGED NORMALS	8/25/2010
GHCND:USW00003816	PADUCAH BARKLEY REGIONAL AIRPORT KY US	20100826	300	156	30.0	15.6	86	60	0	2010	08	26	10YR LAGGED NORMALS	8/26/2010
GHCND:USW00003816	PADUCAH BARKLEY REGIONAL AIRPORT KY US	20100827	317	128	31.7	12.8	89	55	0	2010	08	27	10YR LAGGED NORMALS	8/27/2010
GHCND:USW00003816	PADUCAH BARKLEY REGIONAL AIRPORT KY US	20100828	356	161	35.6	16.1	96	61	0	2010	08	28	10YR LAGGED NORMALS	8/28/2010
GHCND:USW00003816	PADUCAH BARKLEY REGIONAL AIRPORT KY US	20100829	311	211	31.1	21.1	88	70	0	2010	08	29	10YR LAGGED NORMALS	8/29/2010
GHCND:USW00003816	PADUCAH BARKLEY REGIONAL AIRPORT KY US	20100830	311	217	31.1	21.7	88	71	0	2010	08	30	10YR LAGGED NORMALS	8/30/2010
GHCND:USW00003816	PADUCAH BARKLEY REGIONAL AIRPORT KY US	20100831	328	194	32.8	19.4	91	67	0	2010	08	31	10YR LAGGED NORMALS	8/31/2010
GHCND:USW00003816	PADUCAH BARKLEY REGIONAL AIRPORT KY US	20100901	333	217	33.3	21.7	92	71	0	2010	09	01	10YR LAGGED NORMALS	9/1/2010
GHCND:USW00003816	PADUCAH BARKLEY REGIONAL AIRPORT KY US	20100902	311	222	31.1	22.2	88	72	0	2010	09	02	10YR LAGGED NORMALS	9/2/2010
GHCND:USW00003816	PADUCAH BARKLEY REGIONAL AIRPORT KY US	20100903	267	156	26.7	15.6	80	60	0	2010	09	03	10YR LAGGED NORMALS	9/3/2010
GHCND:USW00003816	PADUCAH BARKLEY REGIONAL AIRPORT KY US	20100904	261	111	26.1	11.1	79	52	0	2010	09	04	10YR LAGGED NORMALS	9/4/2010
GHCND:USW00003816	PADUCAH BARKLEY REGIONAL AIRPORT KY US	20100905	294	94	29.4	9.4	85	49	0	2010	09	05	10YR LAGGED NORMALS	9/5/2010
GHCND:USW00003816	PADUCAH BARKLEY REGIONAL AIRPORT KY US	20100906	333	150	33.3	15.0	92	59	0	2010	09	06	10YR LAGGED NORMALS	9/6/2010
GHCND:USW00003816	PADUCAH BARKLEY REGIONAL AIRPORT KY US	20100907	339	228	33.9	22.8	93	73	0	2010	09	07	10YR LAGGED NORMALS	9/7/2010
GHCND:USW00003816	PADUCAH BARKLEY REGIONAL AIRPORT KY US	20100908	283	194	28.3	19.4	83	67	0	2010	09	08	10YR LAGGED NORMALS	9/8/2010
GHCND:USW00003816	PADUCAH BARKLEY REGIONAL AIRPORT KY US	20100909	233	178	23.3	17.8	74	64	0	2010	09	09	10YR LAGGED NORMALS	9/9/2010
GHCND:USW00003816	PADUCAH BARKLEY REGIONAL AIRPORT KY US	20100910	256	167	25.6	16.7	78	62	0	2010	09	10	10YR LAGGED NORMALS	9/10/2010
GHCND:USW00003816	PADUCAH BARKLEY REGIONAL AIRPORT KY US	20100911	283	194	28.3	19.4	83	67	0	2010	09	11	10YR LAGGED NORMALS	9/11/2010
GHCND:USW00003816	PADUCAH BARKLEY REGIONAL AIRPORT KY US	20100912	289	133	28.9	13.3	84	56	0	2010	09	12	10YR LAGGED NORMALS	9/12/2010
GHCND:USW00003816	PADUCAH BARKLEY REGIONAL AIRPORT KY US	20100913	317	133	31.7	13.3	89	56	0	2010	09	13	10YR LAGGED NORMALS	9/13/2010
GHCND:USW00003816	PADUCAH BARKLEY REGIONAL AIRPORT KY US	20100914	306	150	30.6	15.0	87	59	0	2010	09	14	10YR LAGGED NORMALS	9/14/2010
GHCND:USW00003816	PADUCAH BARKLEY REGIONAL AIRPORT KY US	20100915	322	172	32.2	17.2	90	63	0	2010	09	15	10YR LAGGED NORMALS	9/15/2010
GHCND:USW00003816	PADUCAH BARKLEY REGIONAL AIRPORT KY US	20100916	289	183	28.9	18.3	84	65	0	2010	09	16	10YR LAGGED NORMALS	9/16/2010
GHCND:USW00003816	PADUCAH BARKLEY REGIONAL AIRPORT KY US	20100917	283	144	28.3	14.4	83	58	0	2010	09	17	10YR LAGGED NORMALS	9/17/2010
GHCND:USW00003816	PADUCAH BARKLEY REGIONAL AIRPORT KY US	20100918	317	128	31.7	12.8	89	55	0	2010	09	18	10YR LAGGED NORMALS	9/18/2010
GHCND:USW00003816	PADUCAH BARKLEY REGIONAL AIRPORT KY US	20100919	317	150	31.7	15.0	89	59	0	2010	09	19	10YR LAGGED NORMALS	9/19/2010
GHCND:USW00003816	PADUCAH BARKLEY REGIONAL AIRPORT KY US	20100920	333	167	33.3	16.7	92	62	0	2010	09	20	10YR LAGGED NORMALS	9/20/2010
GHCND:USW00003816	PADUCAH BARKLEY REGIONAL AIRPORT KY US	20100921	356	178	35.6	17.8	96	64	0	2010	09	21	10YR LAGGED NORMALS	9/21/2010
GHCND:USW00003816	PADUCAH BARKLEY REGIONAL AIRPORT KY US	20100922	333	211	33.3	21.1	92	70	0	2010	09	22	10YR LAGGED NORMALS	9/22/2010
GHCND:USW00003816	PADUCAH BARKLEY REGIONAL AIRPORT KY US	20100923	339	228	33.9	22.8	93	73	0	2010	09	23	10YR LAGGED NORMALS	9/23/2010
GHCND:USW00003816	PADUCAH BARKLEY REGIONAL AIRPORT KY US	20100924	300	189	30.0	18.9	86	66	0	2010	09	24	10YR LAGGED NORMALS	9/24/2010
GHCND:USW00003816	PADUCAH BARKLEY REGIONAL AIRPORT KY US	20100925	267	111	26.7	11.1	80	52	0	2010	09	25	10YR LAGGED NORMALS	9/25/2010
GHCND:USW00003816	PADUCAH BARKLEY REGIONAL AIRPORT KY US	20100926	206	117	20.6	11.7	69	53	4	2010	09	26	10YR LAGGED NORMALS	9/26/2010
GHCND:USW00003816	PADUCAH BARKLEY REGIONAL AIRPORT KY US	20100927	228	94	22.8	9.4	73	49	4	2010	09	27	10YR LAGGED NORMALS	9/27/2010
GHCND:USW00003816	PADUCAH BARKLEY REGIONAL AIRPORT KY US	20100928	244	72	24.4	7.2	76	45	4	2010	09	28	10YR LAGGED NORMALS	9/28/2010
GHCND:USW00003816	PADUCAH BARKLEY REGIONAL AIRPORT KY US	20100929	261	78	26.1	7.8	79	46	2	2010	09	29	10YR LAGGED NORMALS	9/29/2010
GHCND:USW00003816	PADUCAH BARKLEY REGIONAL AIRPORT KY US	20100930	278	100	27.8	10.0	82	50	0	2010	09	30	10YR LAGGED NORMALS	9/30/2010
GHCND:USW00003816	PADUCAH BARKLEY REGIONAL AIRPORT KY US	20101001	250	83	25.0	8.3	77	47	3	2010	10	01	10YR LAGGED NORMALS	10/1/2010
GHCND:USW00003816	PADUCAH BARKLEY REGIONAL AIRPORT KY US	20101002	233	61	23.3	6.1	74	43	6	2010	10	02	10YR LAGGED NORMALS	10/2/2010
GHCND:USW00003816	PADUCAH BARKLEY REGIONAL AIRPORT KY US	20101003	178	33	17.8	3.3	64	38	14	2010	10	03	10YR LAGGED NORMALS	10/3/2010
GHCND:USW00003816	PADUCAH BARKLEY REGIONAL AIRPORT KY US	20101004	189	11	18.9	1.1	66	34	15	2010	10	04	10YR LAGGED NORMALS	10/4/2010
GHCND:USW00003816	PADUCAH BARKLEY REGIONAL AIRPORT KY US	20101005	217	11	21.7	1.1	71	34	12	2010	10	05	10YR LAGGED NORMALS	10/5/2010
GHCND:USW00003816	PADUCAH BARKLEY REGIONAL AIRPORT KY US	20101006	244	33	24.4	3.3	76	38	8	2010	10	06	10YR LAGGED NORMALS	10/6/2010
GHCND:USW00003816	PADUCAH BARKLEY REGIONAL AIRPORT KY US	20101007	289	89	28.9	8.9	84	48	0	2010	10	07	10YR LAGGED NORMALS	10/7/2010
GHCND:USW00003816	PADUCAH BARKLEY REGIONAL AIRPORT KY US	20101008	294	61	29.4	6.1	85	43	1	2010	10	08	10YR LAGGED NORMALS	10/8/2010
GHCND:USW00003816	PADUCAH BARKLEY REGIONAL AIRPORT KY US	20101009	306	67	30.6	6.7	87	44	0	2010	10	09	10YR LAGGED NORMALS	10/9/2010
GHCND:USW00003816	PADUCAH BARKLEY REGIONAL AIRPORT KY US	20101010	311	89	31.1	8.9	88	48	0	2010	10	10	10YR LAGGED NORMALS	10/10/2010
GHCND:USW00003816	PADUCAH BARKLEY REGIONAL AIRPORT KY US	20101011	317	111	31.7	11.1	89	52	0	2010	10	11	10YR LAGGED NORMALS	10/11/2010
GHCND:USW00003816	PADUCAH BARKLEY REGIONAL AIRPORT KY US	20101012	267	133	26.7	13.3	80	56	0	2010	10	12	10YR LAGGED NORMALS	10/12/2010
GHCND:USW00003816	PADUCAH BARKLEY REGIONAL AIRPORT KY US	20101013	250	128	25.0	12.8	77	55	0	2010	10	13	10YR LAGGED NORMALS	10/13/2010
GHCND:USW00003816	PADUCAH BARKLEY REGIONAL AIRPORT KY US	20101014	222	67	22.2	6.7	72	44	7	2010	10	14	10YR LAGGED NORMALS	10/14/2010
GHCND:USW00003816	PADUCAH BARKLEY REGIONAL AIRPORT KY US	20101015	222	50	22.2	5.0	72	41	8	2010	10	15	10YR LAGGED NORMALS	10/15/2010
GHCND:USW00003816	PADUCAH BARKLEY REGIONAL AIRPORT KY US	20101016	239	17	23.9	1.7	75	35	10	2010	10	16	10YR LAGGED NORMALS	10/16/2010
GHCND:USW00003816	PADUCAH BARKLEY REGIONAL AIRPORT KY US	20101017	283	83	28.3	8.3	83	47	0	2010	10	17	10YR LAGGED NORMALS	10/17/2010
GHCND:USW00003816	PADUCAH BARKLEY REGIONAL AIRPORT KY US	20101018	283	122	28.3	12.2	83	54	0	2010	10	18	10YR LAGGED NORMALS	10/18/2010
GHCND:USW00003816	PADUCAH BARKLEY REGIONAL AIRPORT KY US	20101019	194	94	19.4	9.4	67	49	7	2010	10	19	10YR LAGGED NORMALS	10/19/2010
GHCND:USW00003816	PADUCAH BARKLEY REGIONAL AIRPORT KY US	20101020	233	22	23.3	2.2	74	36	10	2010	10	20	10YR LAGGED NORMALS	10/20/2010
GHCND:USW00003816	PADUCAH BARKLEY REGIONAL AIRPORT KY US	20101021	239	56	23.9	5.6	75	42	6	2010	10	21	10YR LAGGED NORMALS	10/21/2010
GHCND:USW00003816	PADUCAH BARKLEY REGIONAL AIRPORT KY US	20101022	256	17	25.6	1.7	78	35	8	2010	10	22	10YR LAGGED NORMALS	10/22/2010
GHCND:USW00003816	PADUCAH BARKLEY REGIONAL AIRPORT KY US	20101023	278	144	27.8	14.4	82	58	0	2010	10	23	10YR LAGGED NORMALS	10/23/2010
GHCND:USW00003816	PADUCAH BARKLEY REGIONAL AIRPORT KY US	20101024	244	178	24.4	17.8	76	64	0	2010	10	24	10YR LAGGED NORMALS	10/24/2010
GHCND:USW00003816	PADUCAH BARKLEY REGIONAL AIRPORT KY US	20101025	228	161	22.8	16.1	73	61	0	2010	10	25	10YR LAGGED NORMALS	10/25/2010
GHCND:USW00003816	PADUCAH BARKLEY REGIONAL AIRPORT KY US	20101026	244	122	24.4	12.2	76	54	0	2010	10	26	10YR LAGGED NORMALS	10/26/2010
GHCND:USW00003816	PADUCAH BARKLEY REGIONAL AIRPORT KY US	20101027	256	100	25.6	10.0	78	50	1	2010	10	27	10YR LAGGED NORMALS	10/27/2010
GHCND:USW00003816	PADUCAH BARKLEY REGIONAL AIRPORT KY US	20101028	150	6	15.0	0.6	59	33	19	2010	10	28	10YR LAGGED NORMALS	10/28/2010
GHCND:USW00003816	PADUCAH BARKLEY REGIONAL AIRPORT KY US	20101029	150	-6	15.0	(0.6)	59	31	20	2010	10	29	10YR LAGGED NORMALS	10/29/2010
GHCND:USW00003816	PADUCAH BARKLEY REGIONAL AIRPORT KY US	20101030	194	-17	19.4	(1.7)	67	29	17	2010	10	30	10YR LAGGED NORMALS	10/30/2010
GHCND:USW00003816	PADUCAH BARKLEY REGIONAL AIRPORT KY US	20101031	217	39	21.7	3.9	71	39	10	2010	10	31	10YR LAGGED NORMALS	10/31/2010
GHCND:USW00003816	PADUCAH BARKLEY REGIONAL AIRPORT KY US	20101101	189	83	18.9	8.3	66	47	8	2010	11	01	10YR LAGGED NORMALS	11/1/2010
GHCND:USW00003816	PADUCAH BARKLEY REGIONAL AIRPORT KY US	20101102	161	78	16.1	7.8	61	46	11	2010	11	02	10YR LAGGED NORMALS	11/2/2010
GHCND:USW00003816	PADUCAH BARKLEY REGIONAL AIRPORT KY US	20101103	144	50	14.4	5.0	58	41	15	2010	11	03	10YR LAGGED NORMALS	11/3/2010
GHCND:USW00003816	PADUCAH BARKLEY REGIONAL AIRPORT KY US	20101104	144	61	14.4	6.1	58	43	14	2010	11	04	10YR LAGGED NORMALS	11/4/2010
GHCND:USW00003816	PADUCAH BARKLEY REGIONAL AIRPORT KY US	20101105	111	-28	11.1	(2.8)	52	27	25	2010	11	05	10YR LAGGED NORMALS	11/5/2010
GHCND:USW00003816	PADUCAH BARKLEY REGIONAL AIRPORT KY US	20101106	106	-44	10.6	(4.4)	51	24	27	2010	11	06	10YR LAGGED NORMALS	11/6/2010
GHCND:USW00003816	PADUCAH BARKLEY REGIONAL AIRPORT KY US	20101107	167	-22	16.7	(2.2)	62	28	20	2010	11	07	10YR LAGGED NORMALS	11/7/2010
GHCND:USW00003816	PADUCAH BARKLEY REGIONAL AIRPORT KY US	20101108	211	33	21.1	3.3	70	38	11	2010	11	08	10YR LAGGED NORMALS	11/8/2010
GHCND:USW00003816	PADUCAH BARKLEY REGIONAL AIRPORT KY US	20101109	239	22	23.9	2.2	75	36	9	2010	11	09	10YR LAGGED NORMALS	11/9/2010
GHCND:USW00003816	PADUCAH BARKLEY REGIONAL AIRPORT KY US	20101110	239	22	23.9	2.2	75	36	9	2010	11	10	10YR LAGGED NORMALS	11/10/2010
GHCND:USW00003816	PADUCAH BARKLEY REGIONAL AIRPORT KY US	20101111	256	50	25.6	5.0	78	41	5	2010	11	11	10YR LAGGED NORMALS	11/11/2010
GHCND:USW00003816	PADUCAH BARKLEY REGIONAL AIRPORT KY US	20101112	256	33	25.6	3.3	78	38	7	2010	11	12	10YR LAGGED NORMALS	11/12/2010
GHCND:USW00003816	PADUCAH BARKLEY REGIONAL AIRPORT KY US	20101113	161	28	16.1	2.8	61	37	16	2010	11	13	10YR LAGGED NORMALS	11/13/2010
GHCND:USW00003816	PADUCAH BARKLEY REGIONAL AIRPORT KY US	20101114	111	-17	11.1	(1.7)	52	29	24	2010	11	14	10YR LAGGED NORMALS	11/14/2010
GHCND:USW00003816	PADUCAH BARKLEY REGIONAL AIRPORT KY US	20101115	117	-17	11.7	(1.7)	53	29	24	2010	11	15	10YR LAGGED NORMALS	11/15/2010
GHCND:USW00003816	PADUCAH BARKLEY REGIONAL AIRPORT KY US	20101116	72	17	7.2	1.7	45	35	25	2010	11	16	10YR LAGGED NORMALS	11/16/2010
GHCND:USW00003816	PADUCAH BARKLEY REGIONAL AIRPORT KY US	20101117	89	56	8.9	5.6	48	42	20	2010	11	17	10YR LAGGED NORMALS	11/17/2010
GHCND:USW00003816	PADUCAH BARKLEY REGIONAL AIRPORT KY US	20101118	78	61	7.8	6.1	46	43	20	2010	11	18	10YR LAGGED NORMALS	11/18/2010
GHCND:USW00003816	PADUCAH BARKLEY REGIONAL AIRPORT KY US	20101119	100	22	10.0	2.2	50	36	22	2010	11	19	10YR LAGGED NORMALS	11/19/2010
GHCND:USW00003816	PADUCAH BARKLEY REGIONAL AIRPORT KY US	20101120	150	0	15.0	-	59	32	19	2010	11	20	10YR LAGGED NORMALS	11/20/2010
GHCND:USW00003816	PADUCAH BARKLEY REGIONAL AIRPORT KY US	20101121	200	28	20.0	2.8	68	37	12	2010	11	21	10YR LAGGED NORMALS	11/21/2010
GHCND:USW00003816	PADUCAH BARKLEY REGIONAL AIRPORT KY US	20101122	211	172	21.1	17.2	70	63	0	2010	11	22	10YR LAGGED NORMALS	11/22/2010

GHCND:USW00003816	PADUCAH BARKLEY REGIONAL AIRPORT KY US	20101123	183	33	18.3	3.3	65	38	13	2010	11	23	10YR LAGGED NORMALS	11/23/2010
GHCND:USW00003816	PADUCAH BARKLEY REGIONAL AIRPORT KY US	20101124	200	39	20.0	3.9	68	39	11	2010	11	24	10YR LAGGED NORMALS	11/24/2010
GHCND:USW00003816	PADUCAH BARKLEY REGIONAL AIRPORT KY US	20101125	211	6	21.1	0.6	70	33	13	2010	11	25	10YR LAGGED NORMALS	11/25/2010
GHCND:USW00003816	PADUCAH BARKLEY REGIONAL AIRPORT KY US	20101126	56	-44	5.6	(4.4)	42	24	32	2010	11	26	10YR LAGGED NORMALS	11/26/2010
GHCND:USW00003816	PADUCAH BARKLEY REGIONAL AIRPORT KY US	20101127	94	-28	9.4	(2.8)	49	27	27	2010	11	27	10YR LAGGED NORMALS	11/27/2010
GHCND:USW00003816	PADUCAH BARKLEY REGIONAL AIRPORT KY US	20101128	122	-33	12.2	(3.3)	54	26	25	2010	11	28	10YR LAGGED NORMALS	11/28/2010
GHCND:USW00003816	PADUCAH BARKLEY REGIONAL AIRPORT KY US	20101129	139	50	13.9	5.0	57	41	16	2010	11	29	10YR LAGGED NORMALS	11/29/2010
GHCND:USW00003816	PADUCAH BARKLEY REGIONAL AIRPORT KY US	20101130	133	6	13.3	0.6	56	33	20	2010	11	30	10YR LAGGED NORMALS	11/30/2010
GHCND:USW00003816	PADUCAH BARKLEY REGIONAL AIRPORT KY US	20101201	22	-44	2.2	(4.4)	36	24	35	2010	12	01	10YR LAGGED NORMALS	12/1/2010
GHCND:USW00003816	PADUCAH BARKLEY REGIONAL AIRPORT KY US	20101202	72	-56	7.2	(5.6)	45	22	31	2010	12	02	10YR LAGGED NORMALS	12/2/2010
GHCND:USW00003816	PADUCAH BARKLEY REGIONAL AIRPORT KY US	20101203	94	-56	9.4	(5.6)	49	22	29	2010	12	03	10YR LAGGED NORMALS	12/3/2010
GHCND:USW00003816	PADUCAH BARKLEY REGIONAL AIRPORT KY US	20101204	106	6	10.6	0.6	51	33	23	2010	12	04	10YR LAGGED NORMALS	12/4/2010
GHCND:USW00003816	PADUCAH BARKLEY REGIONAL AIRPORT KY US	20101205	11	-67	1.1	(6.7)	34	20	38	2010	12	05	10YR LAGGED NORMALS	12/5/2010
GHCND:USW00003816	PADUCAH BARKLEY REGIONAL AIRPORT KY US	20101206	11	-83	1.1	(8.3)	34	17	39	2010	12	06	10YR LAGGED NORMALS	12/6/2010
GHCND:USW00003816	PADUCAH BARKLEY REGIONAL AIRPORT KY US	20101207	-6	-78	(0.6)	(7.8)	31	18	40	2010	12	07	10YR LAGGED NORMALS	12/7/2010
GHCND:USW00003816	PADUCAH BARKLEY REGIONAL AIRPORT KY US	20101208	17	-106	1.7	(10.6)	35	13	41	2010	12	08	10YR LAGGED NORMALS	12/8/2010
GHCND:USW00003816	PADUCAH BARKLEY REGIONAL AIRPORT KY US	20101209	39	-106	3.9	(10.6)	39	13	39	2010	12	09	10YR LAGGED NORMALS	12/9/2010
GHCND:USW00003816	PADUCAH BARKLEY REGIONAL AIRPORT KY US	20101210	106	-6	10.6	(0.6)	51	31	24	2010	12	10	10YR LAGGED NORMALS	12/10/2010
GHCND:USW00003816	PADUCAH BARKLEY REGIONAL AIRPORT KY US	20101211	94	-6	9.4	(0.6)	49	31	25	2010	12	11	10YR LAGGED NORMALS	12/11/2010
GHCND:USW00003816	PADUCAH BARKLEY REGIONAL AIRPORT KY US	20101212	-6	-89	(0.6)	(8.9)	31	16	41	2010	12	12	10YR LAGGED NORMALS	12/12/2010
GHCND:USW00003816	PADUCAH BARKLEY REGIONAL AIRPORT KY US	20101213	-61	-133	(6.1)	(13.3)	21	8	50	2010	12	13	10YR LAGGED NORMALS	12/13/2010
GHCND:USW00003816	PADUCAH BARKLEY REGIONAL AIRPORT KY US	20101214	-39	-156	(3.9)	(15.6)	25	4	50	2010	12	14	10YR LAGGED NORMALS	12/14/2010
GHCND:USW00003816	PADUCAH BARKLEY REGIONAL AIRPORT KY US	20101215	6	-44	0.6	(4.4)	33	24	36	2010	12	15	10YR LAGGED NORMALS	12/15/2010
GHCND:USW00003816	PADUCAH BARKLEY REGIONAL AIRPORT KY US	20101216	11	-6	1.1	(0.6)	34	31	32	2010	12	16	10YR LAGGED NORMALS	12/16/2010
GHCND:USW00003816	PADUCAH BARKLEY REGIONAL AIRPORT KY US	20101217	17	-39	1.7	(3.9)	35	25	35	2010	12	17	10YR LAGGED NORMALS	12/17/2010
GHCND:USW00003816	PADUCAH BARKLEY REGIONAL AIRPORT KY US	20101218	22	-72	2.2	(7.2)	36	19	37	2010	12	18	10YR LAGGED NORMALS	12/18/2010
GHCND:USW00003816	PADUCAH BARKLEY REGIONAL AIRPORT KY US	20101219	50	-89	5.0	(8.9)	41	16	36	2010	12	19	10YR LAGGED NORMALS	12/19/2010
GHCND:USW00003816	PADUCAH BARKLEY REGIONAL AIRPORT KY US	20101220	100	-44	10.0	(4.4)	50	24	28	2010	12	20	10YR LAGGED NORMALS	12/20/2010
GHCND:USW00003816	PADUCAH BARKLEY REGIONAL AIRPORT KY US	20101221	100	61	10.0	6.1	50	43	18	2010	12	21	10YR LAGGED NORMALS	12/21/2010
GHCND:USW00003816	PADUCAH BARKLEY REGIONAL AIRPORT KY US	20101222	61	-6	6.1	(0.6)	43	31	28	2010	12	22	10YR LAGGED NORMALS	12/22/2010
GHCND:USW00003816	PADUCAH BARKLEY REGIONAL AIRPORT KY US	20101223	56	-28	5.6	(2.8)	42	27	30	2010	12	23	10YR LAGGED NORMALS	12/23/2010
GHCND:USW00003816	PADUCAH BARKLEY REGIONAL AIRPORT KY US	20101224	28	-33	2.8	(3.3)	37	26	33	2010	12	24	10YR LAGGED NORMALS	12/24/2010
GHCND:USW00003816	PADUCAH BARKLEY REGIONAL AIRPORT KY US	20101225	6	-17	0.6	(1.7)	33	29	34	2010	12	25	10YR LAGGED NORMALS	12/25/2010
GHCND:USW00003816	PADUCAH BARKLEY REGIONAL AIRPORT KY US	20101226	-6	-28	(0.6)	(2.8)	31	27	36	2010	12	26	10YR LAGGED NORMALS	12/26/2010
GHCND:USW00003816	PADUCAH BARKLEY REGIONAL AIRPORT KY US	20101227	-28	-106	(2.8)	(10.6)	27	13	45	2010	12	27	10YR LAGGED NORMALS	12/27/2010
GHCND:USW00003816	PADUCAH BARKLEY REGIONAL AIRPORT KY US	20101228	44	-100	4.4	(10.0)	40	14	38	2010	12	28	10YR LAGGED NORMALS	12/28/2010
GHCND:USW00003816	PADUCAH BARKLEY REGIONAL AIRPORT KY US	20101229	89	17	8.9	1.7	48	35	23	2010	12	29	10YR LAGGED NORMALS	12/29/2010
GHCND:USW00003816	PADUCAH BARKLEY REGIONAL AIRPORT KY US	20101230	133	83	13.3	8.3	56	47	13	2010	12	30	10YR LAGGED NORMALS	12/30/2010
GHCND:USW00003816	PADUCAH BARKLEY REGIONAL AIRPORT KY US	20101231	178	117	17.8	11.7	64	53	6	2010	12	31	10YR LAGGED NORMALS	12/31/2010
GHCND:USW00003816	PADUCAH BARKLEY REGIONAL AIRPORT KY US	20110101	117	-50	11.7	(5.0)	53	23	27	2011	01	01	10YR LAGGED NORMALS	1/1/2011
GHCND:USW00003816	PADUCAH BARKLEY REGIONAL AIRPORT KY US	20110102	17	-67	1.7	(6.7)	35	20	37	2011	01	02	10YR LAGGED NORMALS	1/2/2011
GHCND:USW00003816	PADUCAH BARKLEY REGIONAL AIRPORT KY US	20110103	67	-67	6.7	(6.7)	44	20	33	2011	01	03	10YR LAGGED NORMALS	1/3/2011
GHCND:USW00003816	PADUCAH BARKLEY REGIONAL AIRPORT KY US	20110104	83	-50	8.3	(5.0)	47	23	30	2011	01	04	10YR LAGGED NORMALS	1/4/2011
GHCND:USW00003816	PADUCAH BARKLEY REGIONAL AIRPORT KY US	20110105	39	-50	3.9	(5.0)	39	23	34	2011	01	05	10YR LAGGED NORMALS	1/5/2011
GHCND:USW00003816	PADUCAH BARKLEY REGIONAL AIRPORT KY US	20110106	72	-56	7.2	(5.6)	45	22	31	2011	01	06	10YR LAGGED NORMALS	1/6/2011
GHCND:USW00003816	PADUCAH BARKLEY REGIONAL AIRPORT KY US	20110107	78	-28	7.8	(2.8)	46	27	28	2011	01	07	10YR LAGGED NORMALS	1/7/2011
GHCND:USW00003816	PADUCAH BARKLEY REGIONAL AIRPORT KY US	20110108	6	-94	0.6	(9.4)	33	15	41	2011	01	08	10YR LAGGED NORMALS	1/8/2011
GHCND:USW00003816	PADUCAH BARKLEY REGIONAL AIRPORT KY US	20110109	-17	-106	(1.7)	(10.6)	29	13	44	2011	01	09	10YR LAGGED NORMALS	1/9/2011
GHCND:USW00003816	PADUCAH BARKLEY REGIONAL AIRPORT KY US	20110110	11	-28	1.1	(2.8)	34	27	34	2011	01	10	10YR LAGGED NORMALS	1/10/2011
GHCND:USW00003816	PADUCAH BARKLEY REGIONAL AIRPORT KY US	20110111	-6	-56	(0.6)	(5.6)	31	22	38	2011	01	11	10YR LAGGED NORMALS	1/11/2011
GHCND:USW00003816	PADUCAH BARKLEY REGIONAL AIRPORT KY US	20110112	-28	-89	(2.8)	(8.9)	27	16	43	2011	01	12	10YR LAGGED NORMALS	1/12/2011
GHCND:USW00003816	PADUCAH BARKLEY REGIONAL AIRPORT KY US	20110113	0	-89	-	(8.9)	32	16	41	2011	01	13	10YR LAGGED NORMALS	1/13/2011
GHCND:USW00003816	PADUCAH BARKLEY REGIONAL AIRPORT KY US	20110114	61	-67	6.1	(6.7)	43	20	33	2011	01	14	10YR LAGGED NORMALS	1/14/2011
GHCND:USW00003816	PADUCAH BARKLEY REGIONAL AIRPORT KY US	20110115	94	-28	9.4	(2.8)	49	27	27	2011	01	15	10YR LAGGED NORMALS	1/15/2011
GHCND:USW00003816	PADUCAH BARKLEY REGIONAL AIRPORT KY US	20110116	39	-44	3.9	(4.4)	39	24	33	2011	01	16	10YR LAGGED NORMALS	1/16/2011
GHCND:USW00003816	PADUCAH BARKLEY REGIONAL AIRPORT KY US	20110117	78	-56	7.8	(5.6)	46	22	31	2011	01	17	10YR LAGGED NORMALS	1/17/2011
GHCND:USW00003816	PADUCAH BARKLEY REGIONAL AIRPORT KY US	20110118	78	0	7.8	-	46	32	26	2011	01	18	10YR LAGGED NORMALS	1/18/2011
GHCND:USW00003816	PADUCAH BARKLEY REGIONAL AIRPORT KY US	20110119	6	-17	0.6	(1.7)	33	29	34	2011	01	19	10YR LAGGED NORMALS	1/19/2011
GHCND:USW00003816	PADUCAH BARKLEY REGIONAL AIRPORT KY US	20110120	-11	-122	(1.1)	(12.2)	30	10	45	2011	01	20	10YR LAGGED NORMALS	1/20/2011
GHCND:USW00003816	PADUCAH BARKLEY REGIONAL AIRPORT KY US	20110121	-56	-122	(5.6)	(12.2)	22	10	49	2011	01	21	10YR LAGGED NORMALS	1/21/2011
GHCND:USW00003816	PADUCAH BARKLEY REGIONAL AIRPORT KY US	20110122	-6	-89	(0.6)	(8.9)	31	16	41	2011	01	22	10YR LAGGED NORMALS	1/22/2011
GHCND:USW00003816	PADUCAH BARKLEY REGIONAL AIRPORT KY US	20110123	22	-50	2.2	(5.0)	36	23	35	2011	01	23	10YR LAGGED NORMALS	1/23/2011
GHCND:USW00003816	PADUCAH BARKLEY REGIONAL AIRPORT KY US	20110124	61	6	6.1	0.6	43	33	27	2011	01	24	10YR LAGGED NORMALS	1/24/2011
GHCND:USW00003816	PADUCAH BARKLEY REGIONAL AIRPORT KY US	20110125	28	-28	2.8	(2.8)	37	27	33	2011	01	25	10YR LAGGED NORMALS	1/25/2011
GHCND:USW00003816	PADUCAH BARKLEY REGIONAL AIRPORT KY US	20110126	39	-44	3.9	(4.4)	39	24	33	2011	01	26	10YR LAGGED NORMALS	1/26/2011
GHCND:USW00003816	PADUCAH BARKLEY REGIONAL AIRPORT KY US	20110127	72	-61	7.2	(6.1)	45	21	32	2011	01	27	10YR LAGGED NORMALS	1/27/2011
GHCND:USW00003816	PADUCAH BARKLEY REGIONAL AIRPORT KY US	20110128	89	-22	8.9	(2.2)	48	28	27	2011	01	28	10YR LAGGED NORMALS	1/28/2011
GHCND:USW00003816	PADUCAH BARKLEY REGIONAL AIRPORT KY US	20110129	144	0	14.4	-	58	32	20	2011	01	29	10YR LAGGED NORMALS	1/29/2011
GHCND:USW00003816	PADUCAH BARKLEY REGIONAL AIRPORT KY US	20110130	122	-11	12.2	(1.1)	54	30	23	2011	01	30	10YR LAGGED NORMALS	1/30/2011
GHCND:USW00003816	PADUCAH BARKLEY REGIONAL AIRPORT KY US	20110131	78	17	7.8	1.7	46	35	24	2011	01	31	10YR LAGGED NORMALS	1/31/2011
GHCND:USW00003816	PADUCAH BARKLEY REGIONAL AIRPORT KY US	20110201	139	-33	13.9	(3.3)	57	26	23	2011	02	01	10YR LAGGED NORMALS	2/1/2011
GHCND:USW00003816	PADUCAH BARKLEY REGIONAL AIRPORT KY US	20110202	-33	-78	(3.3)	(7.8)	26	18	43	2011	02	02	10YR LAGGED NORMALS	2/2/2011
GHCND:USW00003816	PADUCAH BARKLEY REGIONAL AIRPORT KY US	20110203	0	-106	-	(10.6)	32	13	42	2011	02	03	10YR LAGGED NORMALS	2/3/2011
GHCND:USW00003816	PADUCAH BARKLEY REGIONAL AIRPORT KY US	20110204	39	-39	3.9	(3.9)	39	25	33	2011	02	04	10YR LAGGED NORMALS	2/4/2011
GHCND:USW00003816	PADUCAH BARKLEY REGIONAL AIRPORT KY US	20110205	6	-22	0.6	(2.2)	33	28	34	2011	02	05	10YR LAGGED NORMALS	2/5/2011
GHCND:USW00003816	PADUCAH BARKLEY REGIONAL AIRPORT KY US	20110206	67	-22	6.7	(2.2)	44	28	29	2011	02	06	10YR LAGGED NORMALS	2/6/2011
GHCND:USW00003816	PADUCAH BARKLEY REGIONAL AIRPORT KY US	20110207	33	-39	3.3	(3.9)	38	25	33	2011	02	07	10YR LAGGED NORMALS	2/7/2011
GHCND:USW00003816	PADUCAH BARKLEY REGIONAL AIRPORT KY US	20110208	-22	-72	(2.2)	(7.2)	28	19	41	2011	02	08	10YR LAGGED NORMALS	2/8/2011
GHCND:USW00003816	PADUCAH BARKLEY REGIONAL AIRPORT KY US	20110209	-72	-128	(7.2)	(12.8)	19	9	51	2011	02	09	10YR LAGGED NORMALS	2/9/2011
GHCND:USW00003816	PADUCAH BARKLEY REGIONAL AIRPORT KY US	20110210	-50	-200	(5.0)	(20.0)	23	-4	55	2011	02	10	10YR LAGGED NORMALS	2/10/2011
GHCND:USW00003816	PADUCAH BARKLEY REGIONAL AIRPORT KY US	20110211	11	-167	1.1	(16.7)	34	2	47	2011	02	11	10YR LAGGED NORMALS	2/11/2011
GHCND:USW00003816	PADUCAH BARKLEY REGIONAL AIRPORT KY US	20110212	61	-56	6.1	(5.6)	43	22	32	2011	02	12	10YR LAGGED NORMALS	2/12/2011
GHCND:USW00003816	PADUCAH BARKLEY REGIONAL AIRPORT KY US	20110213	156	33	15.6	3.3	60	38	16	2011	02	13	10YR LAGGED NORMALS	2/13/2011
GHCND:USW00003816	PADUCAH BARKLEY REGIONAL AIRPORT KY US	20110214	139	22	13.9	2.2	57	36	18	2011	02	14	10YR LAGGED NORMALS	2/14/2011
GHCND:USW00003816	PADUCAH BARKLEY REGIONAL AIRPORT KY US	20110215	144	-6	14.4	(0.6)	58	31	20	2011	02	15	10YR LAGGED NORMALS	2/15/2011
GHCND:USW00003816	PADUCAH BARKLEY REGIONAL AIRPORT KY US	20110216	211	106	21.1	10.6	70	51	4	2011	02	16	10YR LAGGED NORMALS	2/16/2011
GHCND:USW00003816	PADUCAH BARKLEY REGIONAL AIRPORT KY US	20110217	183	122	18.3	12.2	65	54	5	2011	02	17	10YR LAGGED NORMALS	2/17/2011
GHCND:USW00003816	PADUCAH BARKLEY REGIONAL AIRPORT KY US	20110218	178	44	17.8	4.4	64	40	13	2011	02	18	10YR LAGGED NORMALS	2/18/2011
GHCND:USW00003816	PADUCAH BARKLEY REGIONAL AIRPORT KY US	20110219	111	67	11.1	6.7	52	44	17	2011	02	19	10YR LAGGED NORMALS	2/19/2011
GHCND:USW00003816	PADUCAH BARKLEY REGIONAL AIRPORT KY US	20110220	233	67	23.3	6.7	74	44	6	2011	02	20	10YR LAGGED NORMALS	2/20/2011
GHCND:USW00003816	PADUCAH BARKLEY REGIONAL AIRPORT KY US	20110221	194	61	19.4	6.1	67	43	10	2011	02	21	10YR LAGGED NORMALS	2/21/2011
GHCND:USW00003816	PADUCAH BARKLEY REGIONAL AIRPORT KY US	20110222	78	-17	7.8	(1.7)	46	29	27	2011	02	22	10YR LAGGED NORMALS	2/22/2011
GHCND:USW00003816	PADUCAH BARKLEY REGIONAL AIRPORT KY US	20110223	106	-33	10.6	(3.3)	51	26	26	2011	02	23	10YR LAGGED NORMALS	2/23/2011
GHCND:USW00003816	PADUCAH BARKLEY REGIONAL AIRPORT KY US	20110224	111	61	11.1	6.1	52	43	17	2011	02	24	10YR LAGGED NORMALS	2/24/2011
GHCND:USW00003816	PADUCAH BARKLEY REGIONAL AIRPORT KY US	20110225	61	22	6.1	2.2	43	36	25	2011	02	25	10YR LAGGED NORMALS	2/25/2011
GHCND:USW00003816	PADUCAH BARKLEY REGIONAL AIRPORT KY US	20110226	111	22	11.1	2.2	52	36	21	2011	02	26	10YR LAGGED NORMALS	2/26/2011
GHCND:USW00003816	PADUCAH BARKLEY REGIONAL AIRPORT KY US	20110227	217	44	21.7	4.4	71	40	9	2011	02	27	10YR LAGGED NORMALS	2/27/2011

GHCND:USW00003816	PADUCAH BARKLEY REGIONAL AIRPORT KY US	20110228	217	-11	21.7	(1.1)	71	30	14	2011	02	28	10YR LAGGED NORMALS	2/28/2011
GHCND:USW00003816	PADUCAH BARKLEY REGIONAL AIRPORT KY US	20110301	117	-39	11.7	(3.9)	53	25	26	2011	03	01	10YR LAGGED NORMALS	3/1/2011
GHCND:USW00003816	PADUCAH BARKLEY REGIONAL AIRPORT KY US	20110302	161	-17	16.1	(1.7)	61	29	20	2011	03	02	10YR LAGGED NORMALS	3/2/2011
GHCND:USW00003816	PADUCAH BARKLEY REGIONAL AIRPORT KY US	20110303	206	28	20.6	2.8	69	37	12	2011	03	03	10YR LAGGED NORMALS	3/3/2011
GHCND:USW00003816	PADUCAH BARKLEY REGIONAL AIRPORT KY US	20110304	189	128	18.9	12.8	66	55	4	2011	03	04	10YR LAGGED NORMALS	3/4/2011
GHCND:USW00003816	PADUCAH BARKLEY REGIONAL AIRPORT KY US	20110305	150	22	15.0	2.2	59	36	17	2011	03	05	10YR LAGGED NORMALS	3/5/2011
GHCND:USW00003816	PADUCAH BARKLEY REGIONAL AIRPORT KY US	20110306	33	6	3.3	0.6	38	33	29	2011	03	06	10YR LAGGED NORMALS	3/6/2011
GHCND:USW00003816	PADUCAH BARKLEY REGIONAL AIRPORT KY US	20110307	83	-17	8.3	(1.7)	47	29	27	2011	03	07	10YR LAGGED NORMALS	3/7/2011
GHCND:USW00003816	PADUCAH BARKLEY REGIONAL AIRPORT KY US	20110308	139	50	13.9	5.0	57	41	16	2011	03	08	10YR LAGGED NORMALS	3/8/2011
GHCND:USW00003816	PADUCAH BARKLEY REGIONAL AIRPORT KY US	20110309	128	56	12.8	5.6	55	42	16	2011	03	09	10YR LAGGED NORMALS	3/9/2011
GHCND:USW00003816	PADUCAH BARKLEY REGIONAL AIRPORT KY US	20110310	56	6	5.6	0.6	42	33	27	2011	03	10	10YR LAGGED NORMALS	3/10/2011
GHCND:USW00003816	PADUCAH BARKLEY REGIONAL AIRPORT KY US	20110311	133	-22	13.3	(2.2)	56	28	23	2011	03	11	10YR LAGGED NORMALS	3/11/2011
GHCND:USW00003816	PADUCAH BARKLEY REGIONAL AIRPORT KY US	20110312	200	61	20.0	6.1	68	43	9	2011	03	12	10YR LAGGED NORMALS	3/12/2011
GHCND:USW00003816	PADUCAH BARKLEY REGIONAL AIRPORT KY US	20110313	156	44	15.6	4.4	60	40	15	2011	03	13	10YR LAGGED NORMALS	3/13/2011
GHCND:USW00003816	PADUCAH BARKLEY REGIONAL AIRPORT KY US	20110314	61	44	6.1	4.4	43	40	23	2011	03	14	10YR LAGGED NORMALS	3/14/2011
GHCND:USW00003816	PADUCAH BARKLEY REGIONAL AIRPORT KY US	20110315	61	44	6.1	4.4	43	40	23	2011	03	15	10YR LAGGED NORMALS	3/15/2011
GHCND:USW00003816	PADUCAH BARKLEY REGIONAL AIRPORT KY US	20110316	156	22	15.6	2.2	60	36	17	2011	03	16	10YR LAGGED NORMALS	3/16/2011
GHCND:USW00003816	PADUCAH BARKLEY REGIONAL AIRPORT KY US	20110317	250	100	25.0	10.0	77	50	1	2011	03	17	10YR LAGGED NORMALS	3/17/2011
GHCND:USW00003816	PADUCAH BARKLEY REGIONAL AIRPORT KY US	20110318	228	106	22.8	10.6	73	51	3	2011	03	18	10YR LAGGED NORMALS	3/18/2011
GHCND:USW00003816	PADUCAH BARKLEY REGIONAL AIRPORT KY US	20110319	183	83	18.3	8.3	65	47	9	2011	03	19	10YR LAGGED NORMALS	3/19/2011
GHCND:USW00003816	PADUCAH BARKLEY REGIONAL AIRPORT KY US	20110320	261	94	26.1	9.4	79	49	1	2011	03	20	10YR LAGGED NORMALS	3/20/2011
GHCND:USW00003816	PADUCAH BARKLEY REGIONAL AIRPORT KY US	20110321	250	156	25.0	15.6	77	60	0	2011	03	21	10YR LAGGED NORMALS	3/21/2011
GHCND:USW00003816	PADUCAH BARKLEY REGIONAL AIRPORT KY US	20110322	233	156	23.3	15.6	74	60	0	2011	03	22	10YR LAGGED NORMALS	3/22/2011
GHCND:USW00003816	PADUCAH BARKLEY REGIONAL AIRPORT KY US	20110323	250	94	25.0	9.4	77	49	2	2011	03	23	10YR LAGGED NORMALS	3/23/2011
GHCND:USW00003816	PADUCAH BARKLEY REGIONAL AIRPORT KY US	20110324	100	33	10.0	3.3	50	38	21	2011	03	24	10YR LAGGED NORMALS	3/24/2011
GHCND:USW00003816	PADUCAH BARKLEY REGIONAL AIRPORT KY US	20110325	50	28	5.0	2.8	41	37	26	2011	03	25	10YR LAGGED NORMALS	3/25/2011
GHCND:USW00003816	PADUCAH BARKLEY REGIONAL AIRPORT KY US	20110326	61	17	6.1	1.7	43	35	26	2011	03	26	10YR LAGGED NORMALS	3/26/2011
GHCND:USW00003816	PADUCAH BARKLEY REGIONAL AIRPORT KY US	20110327	94	11	9.4	1.1	48	34	23	2011	03	27	10YR LAGGED NORMALS	3/27/2011
GHCND:USW00003816	PADUCAH BARKLEY REGIONAL AIRPORT KY US	20110328	122	17	12.2	1.7	54	35	20	2011	03	28	10YR LAGGED NORMALS	3/28/2011
GHCND:USW00003816	PADUCAH BARKLEY REGIONAL AIRPORT KY US	20110329	94	33	9.4	3.3	49	38	21	2011	03	29	10YR LAGGED NORMALS	3/29/2011
GHCND:USW00003816	PADUCAH BARKLEY REGIONAL AIRPORT KY US	20110330	83	0	8.3	-	47	32	25	2011	03	30	10YR LAGGED NORMALS	3/30/2011
GHCND:USW00003816	PADUCAH BARKLEY REGIONAL AIRPORT KY US	20110331	117	0	11.7	-	53	32	22	2011	03	31	10YR LAGGED NORMALS	3/31/2011
GHCND:USW00003816	PADUCAH BARKLEY REGIONAL AIRPORT KY US	20110401	156	39	15.6	3.9	60	39	15	2011	04	01	10YR LAGGED NORMALS	4/1/2011
GHCND:USW00003816	PADUCAH BARKLEY REGIONAL AIRPORT KY US	20110402	206	56	20.6	5.6	69	42	9	2011	04	02	10YR LAGGED NORMALS	4/2/2011
GHCND:USW00003816	PADUCAH BARKLEY REGIONAL AIRPORT KY US	20110403	283	89	28.3	8.9	83	48	0	2011	04	03	10YR LAGGED NORMALS	4/3/2011
GHCND:USW00003816	PADUCAH BARKLEY REGIONAL AIRPORT KY US	20110404	239	56	23.9	5.6	75	42	6	2011	04	04	10YR LAGGED NORMALS	4/4/2011
GHCND:USW00003816	PADUCAH BARKLEY REGIONAL AIRPORT KY US	20110405	139	22	13.9	2.2	57	36	18	2011	04	05	10YR LAGGED NORMALS	4/5/2011
GHCND:USW00003816	PADUCAH BARKLEY REGIONAL AIRPORT KY US	20110406	228	94	22.8	9.4	73	49	4	2011	04	06	10YR LAGGED NORMALS	4/6/2011
GHCND:USW00003816	PADUCAH BARKLEY REGIONAL AIRPORT KY US	20110407	233	117	23.3	11.7	74	53	1	2011	04	07	10YR LAGGED NORMALS	4/7/2011
GHCND:USW00003816	PADUCAH BARKLEY REGIONAL AIRPORT KY US	20110408	278	172	27.8	17.2	82	63	0	2011	04	08	10YR LAGGED NORMALS	4/8/2011
GHCND:USW00003816	PADUCAH BARKLEY REGIONAL AIRPORT KY US	20110409	300	183	30.0	18.3	86	65	0	2011	04	09	10YR LAGGED NORMALS	4/9/2011
GHCND:USW00003816	PADUCAH BARKLEY REGIONAL AIRPORT KY US	20110410	294	206	29.4	20.6	85	69	0	2011	04	10	10YR LAGGED NORMALS	4/10/2011
GHCND:USW00003816	PADUCAH BARKLEY REGIONAL AIRPORT KY US	20110411	250	128	25.0	12.8	77	55	0	2011	04	11	10YR LAGGED NORMALS	4/11/2011
GHCND:USW00003816	PADUCAH BARKLEY REGIONAL AIRPORT KY US	20110412	200	72	20.0	7.2	68	45	8	2011	04	12	10YR LAGGED NORMALS	4/12/2011
GHCND:USW00003816	PADUCAH BARKLEY REGIONAL AIRPORT KY US	20110413	228	50	22.8	5.0	73	41	8	2011	04	13	10YR LAGGED NORMALS	4/13/2011
GHCND:USW00003816	PADUCAH BARKLEY REGIONAL AIRPORT KY US	20110414	239	78	23.9	7.8	75	46	4	2011	04	14	10YR LAGGED NORMALS	4/14/2011
GHCND:USW00003816	PADUCAH BARKLEY REGIONAL AIRPORT KY US	20110415	217	111	21.7	11.1	71	52	3	2011	04	15	10YR LAGGED NORMALS	4/15/2011
GHCND:USW00003816	PADUCAH BARKLEY REGIONAL AIRPORT KY US	20110416	111	56	11.1	5.6	52	42	18	2011	04	16	10YR LAGGED NORMALS	4/16/2011
GHCND:USW00003816	PADUCAH BARKLEY REGIONAL AIRPORT KY US	20110417	222	56	22.2	5.6	72	42	8	2011	04	17	10YR LAGGED NORMALS	4/17/2011
GHCND:USW00003816	PADUCAH BARKLEY REGIONAL AIRPORT KY US	20110418	233	144	23.3	14.4	74	58	0	2011	04	18	10YR LAGGED NORMALS	4/18/2011
GHCND:USW00003816	PADUCAH BARKLEY REGIONAL AIRPORT KY US	20110419	289	161	28.9	16.1	84	61	0	2011	04	19	10YR LAGGED NORMALS	4/19/2011
GHCND:USW00003816	PADUCAH BARKLEY REGIONAL AIRPORT KY US	20110420	183	94	18.3	9.4	65	49	8	2011	04	20	10YR LAGGED NORMALS	4/20/2011
GHCND:USW00003816	PADUCAH BARKLEY REGIONAL AIRPORT KY US	20110421	172	78	17.2	7.8	63	46	10	2011	04	21	10YR LAGGED NORMALS	4/21/2011
GHCND:USW00003816	PADUCAH BARKLEY REGIONAL AIRPORT KY US	20110422	261	122	26.1	12.2	79	54	0	2011	04	22	10YR LAGGED NORMALS	4/22/2011
GHCND:USW00003816	PADUCAH BARKLEY REGIONAL AIRPORT KY US	20110423	250	156	25.0	15.6	77	60	0	2011	04	23	10YR LAGGED NORMALS	4/23/2011
GHCND:USW00003816	PADUCAH BARKLEY REGIONAL AIRPORT KY US	20110424	211	161	21.1	16.1	70	61	0	2011	04	24	10YR LAGGED NORMALS	4/24/2011
GHCND:USW00003816	PADUCAH BARKLEY REGIONAL AIRPORT KY US	20110425	228	150	22.8	15.0	73	59	0	2011	04	25	10YR LAGGED NORMALS	4/25/2011
GHCND:USW00003816	PADUCAH BARKLEY REGIONAL AIRPORT KY US	20110426	244	144	24.4	14.4	76	58	0	2011	04	26	10YR LAGGED NORMALS	4/26/2011
GHCND:USW00003816	PADUCAH BARKLEY REGIONAL AIRPORT KY US	20110427	183	89	18.3	8.9	65	48	8	2011	04	27	10YR LAGGED NORMALS	4/27/2011
GHCND:USW00003816	PADUCAH BARKLEY REGIONAL AIRPORT KY US	20110428	200	72	20.0	7.2	68	45	8	2011	04	28	10YR LAGGED NORMALS	4/28/2011
GHCND:USW00003816	PADUCAH BARKLEY REGIONAL AIRPORT KY US	20110429	239	89	23.9	8.9	75	48	3	2011	04	29	10YR LAGGED NORMALS	4/29/2011
GHCND:USW00003816	PADUCAH BARKLEY REGIONAL AIRPORT KY US	20110430	239	111	23.9	11.1	75	52	1	2011	04	30	10YR LAGGED NORMALS	4/30/2011
GHCND:USW00003816	PADUCAH BARKLEY REGIONAL AIRPORT KY US	20110501	194	111	19.4	11.1	67	52	5	2011	05	01	10YR LAGGED NORMALS	5/1/2011
GHCND:USW00003816	PADUCAH BARKLEY REGIONAL AIRPORT KY US	20110502	128	78	12.8	7.8	55	46	14	2011	05	02	10YR LAGGED NORMALS	5/2/2011
GHCND:USW00003816	PADUCAH BARKLEY REGIONAL AIRPORT KY US	20110503	183	72	18.3	7.2	65	45	10	2011	05	03	10YR LAGGED NORMALS	5/3/2011
GHCND:USW00003816	PADUCAH BARKLEY REGIONAL AIRPORT KY US	20110504	172	22	17.2	2.2	63	36	15	2011	05	04	10YR LAGGED NORMALS	5/4/2011
GHCND:USW00003816	PADUCAH BARKLEY REGIONAL AIRPORT KY US	20110505	200	39	20.0	3.9	68	39	11	2011	05	05	10YR LAGGED NORMALS	5/5/2011
GHCND:USW00003816	PADUCAH BARKLEY REGIONAL AIRPORT KY US	20110506	211	106	21.1	10.6	70	51	4	2011	05	06	10YR LAGGED NORMALS	5/6/2011
GHCND:USW00003816	PADUCAH BARKLEY REGIONAL AIRPORT KY US	20110507	228	106	22.8	10.6	73	51	3	2011	05	07	10YR LAGGED NORMALS	5/7/2011
GHCND:USW00003816	PADUCAH BARKLEY REGIONAL AIRPORT KY US	20110508	300	139	30.0	13.9	86	57	0	2011	05	08	10YR LAGGED NORMALS	5/8/2011
GHCND:USW00003816	PADUCAH BARKLEY REGIONAL AIRPORT KY US	20110509	294	178	29.4	17.8	85	64	0	2011	05	09	10YR LAGGED NORMALS	5/9/2011
GHCND:USW00003816	PADUCAH BARKLEY REGIONAL AIRPORT KY US	20110510	306	211	30.6	21.1	87	70	0	2011	05	10	10YR LAGGED NORMALS	5/10/2011
GHCND:USW00003816	PADUCAH BARKLEY REGIONAL AIRPORT KY US	20110511	306	178	30.6	17.8	87	64	0	2011	05	11	10YR LAGGED NORMALS	5/11/2011
GHCND:USW00003816	PADUCAH BARKLEY REGIONAL AIRPORT KY US	20110512	289	189	28.9	18.9	84	66	0	2011	05	12	10YR LAGGED NORMALS	5/12/2011
GHCND:USW00003816	PADUCAH BARKLEY REGIONAL AIRPORT KY US	20110513	256	150	25.6	15.0	78	59	0	2011	05	13	10YR LAGGED NORMALS	5/13/2011
GHCND:USW00003816	PADUCAH BARKLEY REGIONAL AIRPORT KY US	20110514	167	117	16.7	11.7	62	53	7	2011	05	14	10YR LAGGED NORMALS	5/14/2011
GHCND:USW00003816	PADUCAH BARKLEY REGIONAL AIRPORT KY US	20110515	150	94	15.0	9.4	59	49	11	2011	05	15	10YR LAGGED NORMALS	5/15/2011
GHCND:USW00003816	PADUCAH BARKLEY REGIONAL AIRPORT KY US	20110516	183	83	18.3	8.3	65	47	9	2011	05	16	10YR LAGGED NORMALS	5/16/2011
GHCND:USW00003816	PADUCAH BARKLEY REGIONAL AIRPORT KY US	20110517	183	56	18.3	5.6	65	42	11	2011	05	17	10YR LAGGED NORMALS	5/17/2011
GHCND:USW00003816	PADUCAH BARKLEY REGIONAL AIRPORT KY US	20110518	211	78	21.1	7.8	70	46	7	2011	05	18	10YR LAGGED NORMALS	5/18/2011
GHCND:USW00003816	PADUCAH BARKLEY REGIONAL AIRPORT KY US	20110519	222	144	22.2	14.4	72	58	0	2011	05	19	10YR LAGGED NORMALS	5/19/2011
GHCND:USW00003816	PADUCAH BARKLEY REGIONAL AIRPORT KY US	20110520	294	156	29.4	15.6	85	60	0	2011	05	20	10YR LAGGED NORMALS	5/20/2011
GHCND:USW00003816	PADUCAH BARKLEY REGIONAL AIRPORT KY US	20110521	272	183	27.2	18.3	81	65	0	2011	05	21	10YR LAGGED NORMALS	5/21/2011
GHCND:USW00003816	PADUCAH BARKLEY REGIONAL AIRPORT KY US	20110522	278	194	27.8	19.4	82	67	0	2011	05	22	10YR LAGGED NORMALS	5/22/2011
GHCND:USW00003816	PADUCAH BARKLEY REGIONAL AIRPORT KY US	20110523	278	172	27.8	17.2	82	63	0	2011	05	23	10YR LAGGED NORMALS	5/23/2011
GHCND:USW00003816	PADUCAH BARKLEY REGIONAL AIRPORT KY US	20110524	278	172	27.8	17.2	82	63	0	2011	05	24	10YR LAGGED NORMALS	5/24/2011
GHCND:USW00003816	PADUCAH BARKLEY REGIONAL AIRPORT KY US	20110525	289	167	28.9	16.7	84	62	0	2011	05	25	10YR LAGGED NORMALS	5/25/2011
GHCND:USW00003816	PADUCAH BARKLEY REGIONAL AIRPORT KY US	20110526	206	122	20.6	12.2	69	54	3	2011	05	26	10YR LAGGED NORMALS	5/26/2011
GHCND:USW00003816	PADUCAH BARKLEY REGIONAL AIRPORT KY US	20110527	172	122	17.2	12.2	63	54	6	2011	05	27	10YR LAGGED NORMALS	5/27/2011
GHCND:USW00003816	PADUCAH BARKLEY REGIONAL AIRPORT KY US	20110528	306	133	30.6	13.3	87	56	0	2011	05	28	10YR LAGGED NORMALS	5/28/2011
GHCND:USW00003816	PADUCAH BARKLEY REGIONAL AIRPORT KY US	20110529	322	217	32.2	21.7	90	71	0	2011	05	29	10YR LAGGED NORMALS	5/29/2011
GHCND:USW00003816	PADUCAH BARKLEY REGIONAL AIRPORT KY US	20110530	328	217	32.8	21.7	91	71	0	2011	05	30	10YR LAGGED NORMALS	5/30/2011
GHCND:USW00003816	PADUCAH BARKLEY REGIONAL AIRPORT KY US	20110531	328	222	32.8	22.2	91	72	0	2011	05	31	10YR LAGGED NORMALS	5/31/2011
GHCND:USW00003816	PADUCAH BARKLEY REGIONAL AIRPORT KY US	20110601	322	194	32.2	19.4	90	67	0	2011	06	01	10YR LAGGED NORMALS	6/1/2011
GHCND:USW00003816	PADUCAH BARKLEY REGIONAL AIRPORT KY US	20110602	328	200	32.8	20.0	91	68	0	2011	06	02	10YR LAGGED NORMALS	6/2/2011
GHCND:USW00003816	PADUCAH BARKLEY REGIONAL AIRPORT KY US	20110603	339	206	33.9	20.6	93	69	0	2011	06	03	10YR LAGGED NORMALS	6/3/2011
GHCND:USW00003816	PADUCAH BARKLEY REGIONAL AIRPORT KY US	20110604	367	222	36.7	22.2	98	72	0	2011	06	04	10YR LAGGED NORMALS	6/4/2011

GHCND:USW00003816	PADUCAH BARKLEY REGIONAL AIRPORT KY US	20110605	328	206	32.8	20.6	91	69	0	2011	06	05	10YR LAGGED NORMALS	6/5/2011
GHCND:USW00003816	PADUCAH BARKLEY REGIONAL AIRPORT KY US	20110606	344	200	34.4	20.0	94	68	0	2011	06	06	10YR LAGGED NORMALS	6/6/2011
GHCND:USW00003816	PADUCAH BARKLEY REGIONAL AIRPORT KY US	20110607	350	211	35.0	21.1	95	70	0	2011	06	07	10YR LAGGED NORMALS	6/7/2011
GHCND:USW00003816	PADUCAH BARKLEY REGIONAL AIRPORT KY US	20110608	350	222	35.0	22.2	95	72	0	2011	06	08	10YR LAGGED NORMALS	6/8/2011
GHCND:USW00003816	PADUCAH BARKLEY REGIONAL AIRPORT KY US	20110609	339	228	33.9	22.8	93	73	0	2011	06	09	10YR LAGGED NORMALS	6/9/2011
GHCND:USW00003816	PADUCAH BARKLEY REGIONAL AIRPORT KY US	20110610	344	228	34.4	22.8	94	73	0	2011	06	10	10YR LAGGED NORMALS	6/10/2011
GHCND:USW00003816	PADUCAH BARKLEY REGIONAL AIRPORT KY US	20110611	328	206	32.8	20.6	91	69	0	2011	06	11	10YR LAGGED NORMALS	6/11/2011
GHCND:USW00003816	PADUCAH BARKLEY REGIONAL AIRPORT KY US	20110612	300	200	30.0	20.0	86	68	0	2011	06	12	10YR LAGGED NORMALS	6/12/2011
GHCND:USW00003816	PADUCAH BARKLEY REGIONAL AIRPORT KY US	20110613	294	183	29.4	18.3	85	65	0	2011	06	13	10YR LAGGED NORMALS	6/13/2011
GHCND:USW00003816	PADUCAH BARKLEY REGIONAL AIRPORT KY US	20110614	278	189	27.8	18.9	82	66	0	2011	06	14	10YR LAGGED NORMALS	6/14/2011
GHCND:USW00003816	PADUCAH BARKLEY REGIONAL AIRPORT KY US	20110615	344	172	34.4	17.2	94	63	0	2011	06	15	10YR LAGGED NORMALS	6/15/2011
GHCND:USW00003816	PADUCAH BARKLEY REGIONAL AIRPORT KY US	20110616	333	139	33.3	13.9	92	57	0	2011	06	16	10YR LAGGED NORMALS	6/16/2011
GHCND:USW00003816	PADUCAH BARKLEY REGIONAL AIRPORT KY US	20110617	289	183	28.9	18.3	84	65	0	2011	06	17	10YR LAGGED NORMALS	6/17/2011
GHCND:USW00003816	PADUCAH BARKLEY REGIONAL AIRPORT KY US	20110618	278	189	27.8	18.9	82	66	0	2011	06	18	10YR LAGGED NORMALS	6/18/2011
GHCND:USW00003816	PADUCAH BARKLEY REGIONAL AIRPORT KY US	20110619	311	194	31.1	19.4	88	67	0	2011	06	19	10YR LAGGED NORMALS	6/19/2011
GHCND:USW00003816	PADUCAH BARKLEY REGIONAL AIRPORT KY US	20110620	311	256	31.1	25.6	88	78	0	2011	06	20	10YR LAGGED NORMALS	6/20/2011
GHCND:USW00003816	PADUCAH BARKLEY REGIONAL AIRPORT KY US	20110621	300	217	30.0	21.7	86	71	0	2011	06	21	10YR LAGGED NORMALS	6/21/2011
GHCND:USW00003816	PADUCAH BARKLEY REGIONAL AIRPORT KY US	20110622	311	217	31.1	21.7	88	71	0	2011	06	22	10YR LAGGED NORMALS	6/22/2011
GHCND:USW00003816	PADUCAH BARKLEY REGIONAL AIRPORT KY US	20110623	300	183	30.0	18.3	86	65	0	2011	06	23	10YR LAGGED NORMALS	6/23/2011
GHCND:USW00003816	PADUCAH BARKLEY REGIONAL AIRPORT KY US	20110624	278	161	27.8	16.1	82	61	0	2011	06	24	10YR LAGGED NORMALS	6/24/2011
GHCND:USW00003816	PADUCAH BARKLEY REGIONAL AIRPORT KY US	20110625	278	189	27.8	18.9	82	66	0	2011	06	25	10YR LAGGED NORMALS	6/25/2011
GHCND:USW00003816	PADUCAH BARKLEY REGIONAL AIRPORT KY US	20110626	261	189	26.1	18.9	79	66	0	2011	06	26	10YR LAGGED NORMALS	6/26/2011
GHCND:USW00003816	PADUCAH BARKLEY REGIONAL AIRPORT KY US	20110627	311	200	31.1	20.0	88	68	0	2011	06	27	10YR LAGGED NORMALS	6/27/2011
GHCND:USW00003816	PADUCAH BARKLEY REGIONAL AIRPORT KY US	20110628	294	189	29.4	18.9	85	66	0	2011	06	28	10YR LAGGED NORMALS	6/28/2011
GHCND:USW00003816	PADUCAH BARKLEY REGIONAL AIRPORT KY US	20110629	300	161	30.0	16.1	86	61	0	2011	06	29	10YR LAGGED NORMALS	6/29/2011
GHCND:USW00003816	PADUCAH BARKLEY REGIONAL AIRPORT KY US	20110630	311	172	31.1	17.2	88	63	0	2011	06	30	10YR LAGGED NORMALS	6/30/2011
GHCND:USW00003816	PADUCAH BARKLEY REGIONAL AIRPORT KY US	20110701	333	183	33.3	18.3	92	65	0	2011	07	01	10YR LAGGED NORMALS	7/1/2011
GHCND:USW00003816	PADUCAH BARKLEY REGIONAL AIRPORT KY US	20110702	344	194	34.4	19.4	94	67	0	2011	07	02	10YR LAGGED NORMALS	7/2/2011
GHCND:USW00003816	PADUCAH BARKLEY REGIONAL AIRPORT KY US	20110703	339	211	33.9	21.1	93	70	0	2011	07	03	10YR LAGGED NORMALS	7/3/2011
GHCND:USW00003816	PADUCAH BARKLEY REGIONAL AIRPORT KY US	20110704	289	211	28.9	21.1	84	70	0	2011	07	04	10YR LAGGED NORMALS	7/4/2011
GHCND:USW00003816	PADUCAH BARKLEY REGIONAL AIRPORT KY US	20110705	317	206	31.7	20.6	89	69	0	2011	07	05	10YR LAGGED NORMALS	7/5/2011
GHCND:USW00003816	PADUCAH BARKLEY REGIONAL AIRPORT KY US	20110706	333	211	33.3	21.1	92	70	0	2011	07	06	10YR LAGGED NORMALS	7/6/2011
GHCND:USW00003816	PADUCAH BARKLEY REGIONAL AIRPORT KY US	20110707	328	211	32.8	21.1	91	70	0	2011	07	07	10YR LAGGED NORMALS	7/7/2011
GHCND:USW00003816	PADUCAH BARKLEY REGIONAL AIRPORT KY US	20110708	289	222	28.9	22.2	84	72	0	2011	07	08	10YR LAGGED NORMALS	7/8/2011
GHCND:USW00003816	PADUCAH BARKLEY REGIONAL AIRPORT KY US	20110709	322	206	32.2	20.6	90	69	0	2011	07	09	10YR LAGGED NORMALS	7/9/2011
GHCND:USW00003816	PADUCAH BARKLEY REGIONAL AIRPORT KY US	20110710	344	206	34.4	20.6	94	69	0	2011	07	10	10YR LAGGED NORMALS	7/10/2011
GHCND:USW00003816	PADUCAH BARKLEY REGIONAL AIRPORT KY US	20110711	361	267	36.1	26.7	97	80	0	2011	07	11	10YR LAGGED NORMALS	7/11/2011
GHCND:USW00003816	PADUCAH BARKLEY REGIONAL AIRPORT KY US	20110712	356	228	35.6	22.8	96	73	0	2011	07	12	10YR LAGGED NORMALS	7/12/2011
GHCND:USW00003816	PADUCAH BARKLEY REGIONAL AIRPORT KY US	20110713	306	211	30.6	21.1	87	70	0	2011	07	13	10YR LAGGED NORMALS	7/13/2011
GHCND:USW00003816	PADUCAH BARKLEY REGIONAL AIRPORT KY US	20110714	328	228	32.8	22.8	91	73	0	2011	07	14	10YR LAGGED NORMALS	7/14/2011
GHCND:USW00003816	PADUCAH BARKLEY REGIONAL AIRPORT KY US	20110715	322	217	32.2	21.7	90	71	0	2011	07	15	10YR LAGGED NORMALS	7/15/2011
GHCND:USW00003816	PADUCAH BARKLEY REGIONAL AIRPORT KY US	20110716	317	211	31.7	21.1	89	70	0	2011	07	16	10YR LAGGED NORMALS	7/16/2011
GHCND:USW00003816	PADUCAH BARKLEY REGIONAL AIRPORT KY US	20110717	328	222	32.8	22.2	91	72	0	2011	07	17	10YR LAGGED NORMALS	7/17/2011
GHCND:USW00003816	PADUCAH BARKLEY REGIONAL AIRPORT KY US	20110718	339	222	33.9	22.2	93	72	0	2011	07	18	10YR LAGGED NORMALS	7/18/2011
GHCND:USW00003816	PADUCAH BARKLEY REGIONAL AIRPORT KY US	20110719	339	228	33.9	22.8	93	73	0	2011	07	19	10YR LAGGED NORMALS	7/19/2011
GHCND:USW00003816	PADUCAH BARKLEY REGIONAL AIRPORT KY US	20110720	344	239	34.4	23.9	94	75	0	2011	07	20	10YR LAGGED NORMALS	7/20/2011
GHCND:USW00003816	PADUCAH BARKLEY REGIONAL AIRPORT KY US	20110721	356	233	35.6	23.3	96	74	0	2011	07	21	10YR LAGGED NORMALS	7/21/2011
GHCND:USW00003816	PADUCAH BARKLEY REGIONAL AIRPORT KY US	20110722	344	233	34.4	23.3	94	74	0	2011	07	22	10YR LAGGED NORMALS	7/22/2011
GHCND:USW00003816	PADUCAH BARKLEY REGIONAL AIRPORT KY US	20110723	339	244	33.9	24.4	93	76	0	2011	07	23	10YR LAGGED NORMALS	7/23/2011
GHCND:USW00003816	PADUCAH BARKLEY REGIONAL AIRPORT KY US	20110724	350	228	35.0	22.8	95	73	0	2011	07	24	10YR LAGGED NORMALS	7/24/2011
GHCND:USW00003816	PADUCAH BARKLEY REGIONAL AIRPORT KY US	20110725	333	233	33.3	23.3	92	74	0	2011	07	25	10YR LAGGED NORMALS	7/25/2011
GHCND:USW00003816	PADUCAH BARKLEY REGIONAL AIRPORT KY US	20110726	328	217	32.8	21.7	91	71	0	2011	07	26	10YR LAGGED NORMALS	7/26/2011
GHCND:USW00003816	PADUCAH BARKLEY REGIONAL AIRPORT KY US	20110727	339	217	33.9	21.7	93	71	0	2011	07	27	10YR LAGGED NORMALS	7/27/2011
GHCND:USW00003816	PADUCAH BARKLEY REGIONAL AIRPORT KY US	20110728	344	233	34.4	23.3	94	74	0	2011	07	28	10YR LAGGED NORMALS	7/28/2011
GHCND:USW00003816	PADUCAH BARKLEY REGIONAL AIRPORT KY US	20110729	311	244	31.1	24.4	88	76	0	2011	07	29	10YR LAGGED NORMALS	7/29/2011
GHCND:USW00003816	PADUCAH BARKLEY REGIONAL AIRPORT KY US	20110730	339	228	33.9	22.8	93	73	0	2011	07	30	10YR LAGGED NORMALS	7/30/2011
GHCND:USW00003816	PADUCAH BARKLEY REGIONAL AIRPORT KY US	20110731	344	228	34.4	22.8	94	73	0	2011	07	31	10YR LAGGED NORMALS	7/31/2011
GHCND:USW00003816	PADUCAH BARKLEY REGIONAL AIRPORT KY US	20110801	350	228	35.0	22.8	95	73	0	2011	08	01	10YR LAGGED NORMALS	8/1/2011
GHCND:USW00003816	PADUCAH BARKLEY REGIONAL AIRPORT KY US	20110802	344	200	34.4	20.0	94	68	0	2011	08	02	10YR LAGGED NORMALS	8/2/2011
GHCND:USW00003816	PADUCAH BARKLEY REGIONAL AIRPORT KY US	20110803	372	256	37.2	25.6	99	78	0	2011	08	03	10YR LAGGED NORMALS	8/3/2011
GHCND:USW00003816	PADUCAH BARKLEY REGIONAL AIRPORT KY US	20110804	333	250	33.3	25.0	92	77	0	2011	08	04	10YR LAGGED NORMALS	8/4/2011
GHCND:USW00003816	PADUCAH BARKLEY REGIONAL AIRPORT KY US	20110805	300	228	30.0	22.8	86	73	0	2011	08	05	10YR LAGGED NORMALS	8/5/2011
GHCND:USW00003816	PADUCAH BARKLEY REGIONAL AIRPORT KY US	20110806	317	239	31.7	23.9	89	75	0	2011	08	06	10YR LAGGED NORMALS	8/6/2011
GHCND:USW00003816	PADUCAH BARKLEY REGIONAL AIRPORT KY US	20110807	322	222	32.2	22.2	90	72	0	2011	08	07	10YR LAGGED NORMALS	8/7/2011
GHCND:USW00003816	PADUCAH BARKLEY REGIONAL AIRPORT KY US	20110808	300	211	30.0	21.1	86	70	0	2011	08	08	10YR LAGGED NORMALS	8/8/2011
GHCND:USW00003816	PADUCAH BARKLEY REGIONAL AIRPORT KY US	20110809	317	217	31.7	21.7	89	71	0	2011	08	09	10YR LAGGED NORMALS	8/9/2011
GHCND:USW00003816	PADUCAH BARKLEY REGIONAL AIRPORT KY US	20110810	294	211	29.4	21.1	85	70	0	2011	08	10	10YR LAGGED NORMALS	8/10/2011
GHCND:USW00003816	PADUCAH BARKLEY REGIONAL AIRPORT KY US	20110811	289	183	28.9	18.3	84	65	0	2011	08	11	10YR LAGGED NORMALS	8/11/2011
GHCND:USW00003816	PADUCAH BARKLEY REGIONAL AIRPORT KY US	20110812	311	161	31.1	16.1	88	61	0	2011	08	12	10YR LAGGED NORMALS	8/12/2011
GHCND:USW00003816	PADUCAH BARKLEY REGIONAL AIRPORT KY US	20110813	289	183	28.9	18.3	84	65	0	2011	08	13	10YR LAGGED NORMALS	8/13/2011
GHCND:USW00003816	PADUCAH BARKLEY REGIONAL AIRPORT KY US	20110814	278	178	27.8	17.8	82	64	0	2011	08	14	10YR LAGGED NORMALS	8/14/2011
GHCND:USW00003816	PADUCAH BARKLEY REGIONAL AIRPORT KY US	20110815	267	144	26.7	14.4	80	58	0	2011	08	15	10YR LAGGED NORMALS	8/15/2011
GHCND:USW00003816	PADUCAH BARKLEY REGIONAL AIRPORT KY US	20110816	300	133	30.0	13.3	86	56	0	2011	08	16	10YR LAGGED NORMALS	8/16/2011
GHCND:USW00003816	PADUCAH BARKLEY REGIONAL AIRPORT KY US	20110817	317	189	31.7	18.9	89	66	0	2011	08	17	10YR LAGGED NORMALS	8/17/2011
GHCND:USW00003816	PADUCAH BARKLEY REGIONAL AIRPORT KY US	20110818	333	194	33.3	19.4	92	67	0	2011	08	18	10YR LAGGED NORMALS	8/18/2011
GHCND:USW00003816	PADUCAH BARKLEY REGIONAL AIRPORT KY US	20110819	311	194	31.1	19.4	88	67	0	2011	08	19	10YR LAGGED NORMALS	8/19/2011
GHCND:USW00003816	PADUCAH BARKLEY REGIONAL AIRPORT KY US	20110820	322	189	32.2	18.9	90	66	0	2011	08	20	10YR LAGGED NORMALS	8/20/2011
GHCND:USW00003816	PADUCAH BARKLEY REGIONAL AIRPORT KY US	20110821	328	222	32.8	22.2	91	72	0	2011	08	21	10YR LAGGED NORMALS	8/21/2011
GHCND:USW00003816	PADUCAH BARKLEY REGIONAL AIRPORT KY US	20110822	317	200	31.7	20.0	89	68	0	2011	08	22	10YR LAGGED NORMALS	8/22/2011
GHCND:USW00003816	PADUCAH BARKLEY REGIONAL AIRPORT KY US	20110823	339	183	33.9	18.3	93	65	0	2011	08	23	10YR LAGGED NORMALS	8/23/2011
GHCND:USW00003816	PADUCAH BARKLEY REGIONAL AIRPORT KY US	20110824	328	228	32.8	22.8	91	73	0	2011	08	24	10YR LAGGED NORMALS	8/24/2011
GHCND:USW00003816	PADUCAH BARKLEY REGIONAL AIRPORT KY US	20110825	317	167	31.7	16.7	89	62	0	2011	08	25	10YR LAGGED NORMALS	8/25/2011
GHCND:USW00003816	PADUCAH BARKLEY REGIONAL AIRPORT KY US	20110826	322	150	32.2	15.0	90	59	0	2011	08	26	10YR LAGGED NORMALS	8/26/2011
GHCND:USW00003816	PADUCAH BARKLEY REGIONAL AIRPORT KY US	20110827	333	156	33.3	15.6	92	60	0	2011	08	27	10YR LAGGED NORMALS	8/27/2011
GHCND:USW00003816	PADUCAH BARKLEY REGIONAL AIRPORT KY US	20110828	311	178	31.1	17.8	88	64	0	2011	08	28	10YR LAGGED NORMALS	8/28/2011
GHCND:USW00003816	PADUCAH BARKLEY REGIONAL AIRPORT KY US	20110829	306	144	30.6	14.4	87	58	0	2011	08	29	10YR LAGGED NORMALS	8/29/2011
GHCND:USW00003816	PADUCAH BARKLEY REGIONAL AIRPORT KY US	20110830	322	139	32.2	13.9	90	57	0	2011	08	30	10YR LAGGED NORMALS	8/30/2011
GHCND:USW00003816	PADUCAH BARKLEY REGIONAL AIRPORT KY US	20110831	339	194	33.9	19.4	93	67	0	2011	08	31	10YR LAGGED NORMALS	8/31/2011
GHCND:USW00003816	PADUCAH BARKLEY REGIONAL AIRPORT KY US	20110901	367	222	36.7	22.2	98	72	0	2011	09	01	10YR LAGGED NORMALS	9/1/2011
GHCND:USW00003816	PADUCAH BARKLEY REGIONAL AIRPORT KY US	20110902	372	200	37.2	20.0	99	68	0	2011	09	02	10YR LAGGED NORMALS	9/2/2011
GHCND:USW00003816	PADUCAH BARKLEY REGIONAL AIRPORT KY US	20110903	372	206	37.2	20.6	99	69	0	2011	09	03	10YR LAGGED NORMALS	9/3/2011
GHCND:USW00003816	PADUCAH BARKLEY REGIONAL AIRPORT KY US	20110904	256	200	25.6	20.0	78	68	0	2011	09	04	10YR LAGGED NORMALS	9/4/2011
GHCND:USW00003816	PADUCAH BARKLEY REGIONAL AIRPORT KY US	20110905	222	144	22.2	14.4	72	58	0	2011	09	05	10YR LAGGED NORMALS	9/5/2011
GHCND:USW00003816	PADUCAH BARKLEY REGIONAL AIRPORT KY US	20110906	239	111	23.9	11.1	75	52	1	2011	09	06	10YR LAGGED NORMALS	9/6/2011
GHCND:USW00003816	PADUCAH BARKLEY REGIONAL AIRPORT KY US	20110907	256	117	25.6	11.7	78	53	0	2011	09	07	10YR LAGGED NORMALS	9/7/2011
GHCND:USW00003816	PADUCAH BARKLEY REGIONAL AIRPORT KY US	20110908	261	106	26.1	10.6	79	51	0	2011	09	08	10YR LAGGED NORMALS	9/8/2011
GHCND:USW00003816	PADUCAH BARKLEY REGIONAL AIRPORT KY US	20110909	222	122	22.2	12.2	72	54	2	2011	09	09	10YR LAGGED NORMALS	9/9/2011

GHCND:USW00003816	PADUCAH BARKLEY REGIONAL AIRPORT KY US	20110910	272	111	27.2	11.1	81	52	0	2011	09	10	10YR LAGGED NORMALS	9/10/2011
GHCND:USW00003816	PADUCAH BARKLEY REGIONAL AIRPORT KY US	20110911	289	144	28.9	14.4	84	58	0	2011	09	11	10YR LAGGED NORMALS	9/11/2011
GHCND:USW00003816	PADUCAH BARKLEY REGIONAL AIRPORT KY US	20110912	306	128	30.6	12.8	87	55	0	2011	09	12	10YR LAGGED NORMALS	9/12/2011
GHCND:USW00003816	PADUCAH BARKLEY REGIONAL AIRPORT KY US	20110913	333	189	33.3	18.9	92	66	0	2011	09	13	10YR LAGGED NORMALS	9/13/2011
GHCND:USW00003816	PADUCAH BARKLEY REGIONAL AIRPORT KY US	20110914	267	139	26.7	13.9	80	57	0	2011	09	14	10YR LAGGED NORMALS	9/14/2011
GHCND:USW00003816	PADUCAH BARKLEY REGIONAL AIRPORT KY US	20110915	200	106	20.0	10.6	68	51	5	2011	09	15	10YR LAGGED NORMALS	9/15/2011
GHCND:USW00003816	PADUCAH BARKLEY REGIONAL AIRPORT KY US	20110916	211	122	21.1	12.2	70	54	3	2011	09	16	10YR LAGGED NORMALS	9/16/2011
GHCND:USW00003816	PADUCAH BARKLEY REGIONAL AIRPORT KY US	20110917	233	122	23.3	12.2	74	54	1	2011	09	17	10YR LAGGED NORMALS	9/17/2011
GHCND:USW00003816	PADUCAH BARKLEY REGIONAL AIRPORT KY US	20110918	272	161	27.2	16.1	81	61	0	2011	09	18	10YR LAGGED NORMALS	9/18/2011
GHCND:USW00003816	PADUCAH BARKLEY REGIONAL AIRPORT KY US	20110919	250	178	25.0	17.8	77	64	0	2011	09	19	10YR LAGGED NORMALS	9/19/2011
GHCND:USW00003816	PADUCAH BARKLEY REGIONAL AIRPORT KY US	20110920	228	161	22.8	16.1	73	61	0	2011	09	20	10YR LAGGED NORMALS	9/20/2011
GHCND:USW00003816	PADUCAH BARKLEY REGIONAL AIRPORT KY US	20110921	278	161	27.8	16.1	82	61	0	2011	09	21	10YR LAGGED NORMALS	9/21/2011
GHCND:USW00003816	PADUCAH BARKLEY REGIONAL AIRPORT KY US	20110922	211	133	21.1	13.3	70	56	2	2011	09	22	10YR LAGGED NORMALS	9/22/2011
GHCND:USW00003816	PADUCAH BARKLEY REGIONAL AIRPORT KY US	20110923	222	89	22.2	8.9	72	48	5	2011	09	23	10YR LAGGED NORMALS	9/23/2011
GHCND:USW00003816	PADUCAH BARKLEY REGIONAL AIRPORT KY US	20110924	239	139	23.9	13.9	75	57	0	2011	09	24	10YR LAGGED NORMALS	9/24/2011
GHCND:USW00003816	PADUCAH BARKLEY REGIONAL AIRPORT KY US	20110925	156	133	15.6	13.3	60	56	7	2011	09	25	10YR LAGGED NORMALS	9/25/2011
GHCND:USW00003816	PADUCAH BARKLEY REGIONAL AIRPORT KY US	20110926	217	106	21.7	10.6	71	51	4	2011	09	26	10YR LAGGED NORMALS	9/26/2011
GHCND:USW00003816	PADUCAH BARKLEY REGIONAL AIRPORT KY US	20110927	233	111	23.3	11.1	74	52	2	2011	09	27	10YR LAGGED NORMALS	9/27/2011
GHCND:USW00003816	PADUCAH BARKLEY REGIONAL AIRPORT KY US	20110928	256	94	25.6	9.4	78	49	1	2011	09	28	10YR LAGGED NORMALS	9/28/2011
GHCND:USW00003816	PADUCAH BARKLEY REGIONAL AIRPORT KY US	20110929	294	139	29.4	13.9	85	57	0	2011	09	29	10YR LAGGED NORMALS	9/29/2011
GHCND:USW00003816	PADUCAH BARKLEY REGIONAL AIRPORT KY US	20110930	217	111	21.7	11.1	71	52	3	2011	09	30	10YR LAGGED NORMALS	9/30/2011
GHCND:USW00003816	PADUCAH BARKLEY REGIONAL AIRPORT KY US	20111001	183	50	18.3	5.0	65	41	12	2011	10	01	10YR LAGGED NORMALS	10/1/2011
GHCND:USW00003816	PADUCAH BARKLEY REGIONAL AIRPORT KY US	20111002	206	44	20.6	4.4	69	40	10	2011	10	02	10YR LAGGED NORMALS	10/2/2011
GHCND:USW00003816	PADUCAH BARKLEY REGIONAL AIRPORT KY US	20111003	244	44	24.4	4.4	76	40	7	2011	10	03	10YR LAGGED NORMALS	10/3/2011
GHCND:USW00003816	PADUCAH BARKLEY REGIONAL AIRPORT KY US	20111004	267	56	26.7	5.6	80	42	4	2011	10	04	10YR LAGGED NORMALS	10/4/2011
GHCND:USW00003816	PADUCAH BARKLEY REGIONAL AIRPORT KY US	20111005	278	72	27.8	7.2	82	45	1	2011	10	05	10YR LAGGED NORMALS	10/5/2011
GHCND:USW00003816	PADUCAH BARKLEY REGIONAL AIRPORT KY US	20111006	289	94	28.9	9.4	84	49	0	2011	10	06	10YR LAGGED NORMALS	10/6/2011
GHCND:USW00003816	PADUCAH BARKLEY REGIONAL AIRPORT KY US	20111007	283	117	28.3	11.7	83	53	0	2011	10	07	10YR LAGGED NORMALS	10/7/2011
GHCND:USW00003816	PADUCAH BARKLEY REGIONAL AIRPORT KY US	20111008	272	111	27.2	11.1	81	52	0	2011	10	08	10YR LAGGED NORMALS	10/8/2011
GHCND:USW00003816	PADUCAH BARKLEY REGIONAL AIRPORT KY US	20111009	267	83	26.7	8.3	80	47	1	2011	10	09	10YR LAGGED NORMALS	10/9/2011
GHCND:USW00003816	PADUCAH BARKLEY REGIONAL AIRPORT KY US	20111010	267	100	26.7	10.0	80	50	0	2011	10	10	10YR LAGGED NORMALS	10/10/2011
GHCND:USW00003816	PADUCAH BARKLEY REGIONAL AIRPORT KY US	20111011	272	117	27.2	11.7	81	53	0	2011	10	11	10YR LAGGED NORMALS	10/11/2011
GHCND:USW00003816	PADUCAH BARKLEY REGIONAL AIRPORT KY US	20111012	250	156	25.0	15.6	77	60	0	2011	10	12	10YR LAGGED NORMALS	10/12/2011
GHCND:USW00003816	PADUCAH BARKLEY REGIONAL AIRPORT KY US	20111013	211	133	21.1	13.3	70	56	2	2011	10	13	10YR LAGGED NORMALS	10/13/2011
GHCND:USW00003816	PADUCAH BARKLEY REGIONAL AIRPORT KY US	20111014	233	100	23.3	10.0	74	50	3	2011	10	14	10YR LAGGED NORMALS	10/14/2011
GHCND:USW00003816	PADUCAH BARKLEY REGIONAL AIRPORT KY US	20111015	217	61	21.7	6.1	71	43	8	2011	10	15	10YR LAGGED NORMALS	10/15/2011
GHCND:USW00003816	PADUCAH BARKLEY REGIONAL AIRPORT KY US	20111016	289	100	28.9	10.0	84	50	0	2011	10	16	10YR LAGGED NORMALS	10/16/2011
GHCND:USW00003816	PADUCAH BARKLEY REGIONAL AIRPORT KY US	20111017	222	111	22.2	11.1	72	52	3	2011	10	17	10YR LAGGED NORMALS	10/17/2011
GHCND:USW00003816	PADUCAH BARKLEY REGIONAL AIRPORT KY US	20111018	122	78	12.2	7.8	54	46	15	2011	10	18	10YR LAGGED NORMALS	10/18/2011
GHCND:USW00003816	PADUCAH BARKLEY REGIONAL AIRPORT KY US	20111019	89	67	8.9	6.7	48	44	19	2011	10	19	10YR LAGGED NORMALS	10/19/2011
GHCND:USW00003816	PADUCAH BARKLEY REGIONAL AIRPORT KY US	20111020	144	17	14.4	1.7	58	35	18	2011	10	20	10YR LAGGED NORMALS	10/20/2011
GHCND:USW00003816	PADUCAH BARKLEY REGIONAL AIRPORT KY US	20111021	172	17	17.2	1.7	63	35	16	2011	10	21	10YR LAGGED NORMALS	10/21/2011
GHCND:USW00003816	PADUCAH BARKLEY REGIONAL AIRPORT KY US	20111022	211	6	21.1	0.6	70	33	13	2011	10	22	10YR LAGGED NORMALS	10/22/2011
GHCND:USW00003816	PADUCAH BARKLEY REGIONAL AIRPORT KY US	20111023	206	67	20.6	6.7	69	44	8	2011	10	23	10YR LAGGED NORMALS	10/23/2011
GHCND:USW00003816	PADUCAH BARKLEY REGIONAL AIRPORT KY US	20111024	244	72	24.4	7.2	76	45	4	2011	10	24	10YR LAGGED NORMALS	10/24/2011
GHCND:USW00003816	PADUCAH BARKLEY REGIONAL AIRPORT KY US	20111025	261	50	26.1	5.0	79	41	5	2011	10	25	10YR LAGGED NORMALS	10/25/2011
GHCND:USW00003816	PADUCAH BARKLEY REGIONAL AIRPORT KY US	20111026	244	111	24.4	11.1	76	52	1	2011	10	26	10YR LAGGED NORMALS	10/26/2011
GHCND:USW00003816	PADUCAH BARKLEY REGIONAL AIRPORT KY US	20111027	111	89	11.1	8.9	52	48	15	2011	10	27	10YR LAGGED NORMALS	10/27/2011
GHCND:USW00003816	PADUCAH BARKLEY REGIONAL AIRPORT KY US	20111028	139	11	13.9	1.1	57	34	19	2011	10	28	10YR LAGGED NORMALS	10/28/2011
GHCND:USW00003816	PADUCAH BARKLEY REGIONAL AIRPORT KY US	20111029	161	-6	16.1	(0.6)	61	31	19	2011	10	29	10YR LAGGED NORMALS	10/29/2011
GHCND:USW00003816	PADUCAH BARKLEY REGIONAL AIRPORT KY US	20111030	167	11	16.7	1.1	62	34	17	2011	10	30	10YR LAGGED NORMALS	10/30/2011
GHCND:USW00003816	PADUCAH BARKLEY REGIONAL AIRPORT KY US	20111031	189	39	18.9	3.9	66	39	12	2011	10	31	10YR LAGGED NORMALS	10/31/2011
GHCND:USW00003816	PADUCAH BARKLEY REGIONAL AIRPORT KY US	20111101	217	44	21.7	4.4	71	40	9	2011	11	01	10YR LAGGED NORMALS	11/1/2011
GHCND:USW00003816	PADUCAH BARKLEY REGIONAL AIRPORT KY US	20111102	211	72	21.1	7.2	70	45	7	2011	11	02	10YR LAGGED NORMALS	11/2/2011
GHCND:USW00003816	PADUCAH BARKLEY REGIONAL AIRPORT KY US	20111103	156	61	15.6	6.1	60	43	13	2011	11	03	10YR LAGGED NORMALS	11/3/2011
GHCND:USW00003816	PADUCAH BARKLEY REGIONAL AIRPORT KY US	20111104	111	17	11.1	1.7	52	35	21	2011	11	04	10YR LAGGED NORMALS	11/4/2011
GHCND:USW00003816	PADUCAH BARKLEY REGIONAL AIRPORT KY US	20111105	172	6	17.2	0.6	63	33	17	2011	11	05	10YR LAGGED NORMALS	11/5/2011
GHCND:USW00003816	PADUCAH BARKLEY REGIONAL AIRPORT KY US	20111106	172	94	17.2	9.4	63	49	9	2011	11	06	10YR LAGGED NORMALS	11/6/2011
GHCND:USW00003816	PADUCAH BARKLEY REGIONAL AIRPORT KY US	20111107	228	150	22.8	15.0	73	59	0	2011	11	07	10YR LAGGED NORMALS	11/7/2011
GHCND:USW00003816	PADUCAH BARKLEY REGIONAL AIRPORT KY US	20111108	239	128	23.9	12.8	75	55	0	2011	11	08	10YR LAGGED NORMALS	11/8/2011
GHCND:USW00003816	PADUCAH BARKLEY REGIONAL AIRPORT KY US	20111109	189	17	18.9	1.7	66	35	14	2011	11	09	10YR LAGGED NORMALS	11/9/2011
GHCND:USW00003816	PADUCAH BARKLEY REGIONAL AIRPORT KY US	20111110	106	-17	10.6	(1.7)	51	29	25	2011	11	10	10YR LAGGED NORMALS	11/10/2011
GHCND:USW00003816	PADUCAH BARKLEY REGIONAL AIRPORT KY US	20111111	172	-39	17.2	(3.9)	63	25	21	2011	11	11	10YR LAGGED NORMALS	11/11/2011
GHCND:USW00003816	PADUCAH BARKLEY REGIONAL AIRPORT KY US	20111112	167	78	16.7	7.8	62	46	11	2011	11	12	10YR LAGGED NORMALS	11/12/2011
GHCND:USW00003816	PADUCAH BARKLEY REGIONAL AIRPORT KY US	20111113	222	150	22.2	15.0	72	59	0	2011	11	13	10YR LAGGED NORMALS	11/13/2011
GHCND:USW00003816	PADUCAH BARKLEY REGIONAL AIRPORT KY US	20111114	244	150	24.4	15.0	76	59	0	2011	11	14	10YR LAGGED NORMALS	11/14/2011
GHCND:USW00003816	PADUCAH BARKLEY REGIONAL AIRPORT KY US	20111115	150	122	15.0	12.2	59	54	8	2011	11	15	10YR LAGGED NORMALS	11/15/2011
GHCND:USW00003816	PADUCAH BARKLEY REGIONAL AIRPORT KY US	20111116	139	44	13.9	4.4	57	40	16	2011	11	16	10YR LAGGED NORMALS	11/16/2011
GHCND:USW00003816	PADUCAH BARKLEY REGIONAL AIRPORT KY US	20111117	100	-28	10.0	(2.8)	50	27	26	2011	11	17	10YR LAGGED NORMALS	11/17/2011
GHCND:USW00003816	PADUCAH BARKLEY REGIONAL AIRPORT KY US	20111118	128	0	12.8	-	55	32	21	2011	11	18	10YR LAGGED NORMALS	11/18/2011
GHCND:USW00003816	PADUCAH BARKLEY REGIONAL AIRPORT KY US	20111119	189	78	18.9	7.8	66	46	9	2011	11	19	10YR LAGGED NORMALS	11/19/2011
GHCND:USW00003816	PADUCAH BARKLEY REGIONAL AIRPORT KY US	20111120	172	83	17.2	8.3	63	47	10	2011	11	20	10YR LAGGED NORMALS	11/20/2011
GHCND:USW00003816	PADUCAH BARKLEY REGIONAL AIRPORT KY US	20111121	128	89	12.8	8.9	55	48	13	2011	11	21	10YR LAGGED NORMALS	11/21/2011
GHCND:USW00003816	PADUCAH BARKLEY REGIONAL AIRPORT KY US	20111122	189	89	18.9	8.9	66	48	8	2011	11	22	10YR LAGGED NORMALS	11/22/2011
GHCND:USW00003816	PADUCAH BARKLEY REGIONAL AIRPORT KY US	20111123	94	72	9.4	7.2	49	45	18	2011	11	23	10YR LAGGED NORMALS	11/23/2011
GHCND:USW00003816	PADUCAH BARKLEY REGIONAL AIRPORT KY US	20111124	89	17	8.9	1.7	48	35	23	2011	11	24	10YR LAGGED NORMALS	11/24/2011
GHCND:USW00003816	PADUCAH BARKLEY REGIONAL AIRPORT KY US	20111125	172	6	17.2	0.6	63	33	17	2011	11	25	10YR LAGGED NORMALS	11/25/2011
GHCND:USW00003816	PADUCAH BARKLEY REGIONAL AIRPORT KY US	20111126	211	117	21.1	11.7	70	53	3	2011	11	26	10YR LAGGED NORMALS	11/26/2011
GHCND:USW00003816	PADUCAH BARKLEY REGIONAL AIRPORT KY US	20111127	144	33	14.4	3.3	58	38	17	2011	11	27	10YR LAGGED NORMALS	11/27/2011
GHCND:USW00003816	PADUCAH BARKLEY REGIONAL AIRPORT KY US	20111128	44	22	4.4	2.2	40	36	27	2011	11	28	10YR LAGGED NORMALS	11/28/2011
GHCND:USW00003816	PADUCAH BARKLEY REGIONAL AIRPORT KY US	20111129	50	6	5.0	0.6	41	33	28	2011	11	29	10YR LAGGED NORMALS	11/29/2011
GHCND:USW00003816	PADUCAH BARKLEY REGIONAL AIRPORT KY US	20111130	61	-44	6.1	(4.4)	43	24	31	2011	11	30	10YR LAGGED NORMALS	11/30/2011
GHCND:USW00003816	PADUCAH BARKLEY REGIONAL AIRPORT KY US	20111201	100	-61	10.0	(6.1)	50	21	29	2011	12	01	10YR LAGGED NORMALS	12/1/2011
GHCND:USW00003816	PADUCAH BARKLEY REGIONAL AIRPORT KY US	20111202	128	-17	12.8	(1.7)	55	29	23	2011	12	02	10YR LAGGED NORMALS	12/2/2011
GHCND:USW00003816	PADUCAH BARKLEY REGIONAL AIRPORT KY US	20111203	172	50	17.2	5.0	63	41	13	2011	12	03	10YR LAGGED NORMALS	12/3/2011
GHCND:USW00003816	PADUCAH BARKLEY REGIONAL AIRPORT KY US	20111204	150	67	15.0	6.7	59	44	13	2011	12	04	10YR LAGGED NORMALS	12/4/2011
GHCND:USW00003816	PADUCAH BARKLEY REGIONAL AIRPORT KY US	20111205	67	22	6.7	2.2	44	36	25	2011	12	05	10YR LAGGED NORMALS	12/5/2011
GHCND:USW00003816	PADUCAH BARKLEY REGIONAL AIRPORT KY US	20111206	50	22	5.0	2.2	41	36	26	2011	12	06	10YR LAGGED NORMALS	12/6/2011
GHCND:USW00003816	PADUCAH BARKLEY REGIONAL AIRPORT KY US	20111207	44	-11	4.4	(1.1)	40	30	30	2011	12	07	10YR LAGGED NORMALS	12/7/2011
GHCND:USW00003816	PADUCAH BARKLEY REGIONAL AIRPORT KY US	20111208	72	-33	7.2	(3.3)	45	26	29	2011	12	08	10YR LAGGED NORMALS	12/8/2011
GHCND:USW00003816	PADUCAH BARKLEY REGIONAL AIRPORT KY US	20111209	89	-33	8.9	(3.3)	48	26	28	2011	12	09	10YR LAGGED NORMALS	12/9/2011
GHCND:USW00003816	PADUCAH BARKLEY REGIONAL AIRPORT KY US	20111210	39	-56	3.9	(5.6)	39	22	34	2011	12	10	10YR LAGGED NORMALS	12/10/2011
GHCND:USW00003816	PADUCAH BARKLEY REGIONAL AIRPORT KY US	20111211	78	-67	7.8	(6.7)	46	20	32	2011	12	11	10YR LAGGED NORMALS	12/11/2011
GHCND:USW00003816	PADUCAH BARKLEY REGIONAL AIRPORT KY US	20111212	128	-50	12.8	(5.0)	55	23	26	2011	12	12	10YR LAGGED NORMALS	12/12/2011
GHCND:USW00003816	PADUCAH BARKLEY REGIONAL AIRPORT KY US	20111213	100	50	10.0	5.0	50	41	19	2011	12	13	10YR LAGGED NORMALS	12/13/2011
GHCND:USW00003816	PADUCAH BARKLEY REGIONAL AIRPORT KY US	20111214	178	78	17.8	7.8	64	46	10	2011	12	14	10YR LAGGED NORMALS	12/14/2011
GHCND:USW00003816	PADUCAH BARKLEY REGIONAL AIRPORT KY US	20111215	172	33	17.2	3.3	63	38	14	2011	12	15	10YR LAGGED NORMALS	12/15/2011

GHCND:USW00003816	PADUCAH BARKLEY REGIONAL AIRPORT KY US	20111216	56	-33	5.6	(3.3)	42	26	31	2011	12	16	10YR LAGGED NORMALS	12/16/2011
GHCND:USW00003816	PADUCAH BARKLEY REGIONAL AIRPORT KY US	20111217	78	-56	7.8	(5.6)	46	22	31	2011	12	17	10YR LAGGED NORMALS	12/17/2011
GHCND:USW00003816	PADUCAH BARKLEY REGIONAL AIRPORT KY US	20111218	128	-17	12.8	(1.7)	55	29	23	2011	12	18	10YR LAGGED NORMALS	12/18/2011
GHCND:USW00003816	PADUCAH BARKLEY REGIONAL AIRPORT KY US	20111219	117	56	11.7	5.6	53	42	17	2011	12	19	10YR LAGGED NORMALS	12/19/2011
GHCND:USW00003816	PADUCAH BARKLEY REGIONAL AIRPORT KY US	20111220	167	44	16.7	4.4	62	40	14	2011	12	20	10YR LAGGED NORMALS	12/20/2011
GHCND:USW00003816	PADUCAH BARKLEY REGIONAL AIRPORT KY US	20111221	167	72	16.7	7.2	62	45	11	2011	12	21	10YR LAGGED NORMALS	12/21/2011
GHCND:USW00003816	PADUCAH BARKLEY REGIONAL AIRPORT KY US	20111222	83	39	8.3	3.9	47	39	22	2011	12	22	10YR LAGGED NORMALS	12/22/2011
GHCND:USW00003816	PADUCAH BARKLEY REGIONAL AIRPORT KY US	20111223	39	-11	3.9	(1.1)	39	30	30	2011	12	23	10YR LAGGED NORMALS	12/23/2011
GHCND:USW00003816	PADUCAH BARKLEY REGIONAL AIRPORT KY US	20111224	83	-39	8.3	(3.9)	47	25	29	2011	12	24	10YR LAGGED NORMALS	12/24/2011
GHCND:USW00003816	PADUCAH BARKLEY REGIONAL AIRPORT KY US	20111225	133	-22	13.3	(2.2)	56	28	23	2011	12	25	10YR LAGGED NORMALS	12/25/2011
GHCND:USW00003816	PADUCAH BARKLEY REGIONAL AIRPORT KY US	20111226	61	-39	6.1	(3.9)	43	25	31	2011	12	26	10YR LAGGED NORMALS	12/26/2011
GHCND:USW00003816	PADUCAH BARKLEY REGIONAL AIRPORT KY US	20111227	94	6	9.4	0.6	49	33	24	2011	12	27	10YR LAGGED NORMALS	12/27/2011
GHCND:USW00003816	PADUCAH BARKLEY REGIONAL AIRPORT KY US	20111228	78	-33	7.8	(3.3)	46	26	29	2011	12	28	10YR LAGGED NORMALS	12/28/2011
GHCND:USW00003816	PADUCAH BARKLEY REGIONAL AIRPORT KY US	20111229	144	22	14.4	2.2	58	36	18	2011	12	29	10YR LAGGED NORMALS	12/29/2011
GHCND:USW00003816	PADUCAH BARKLEY REGIONAL AIRPORT KY US	20111230	139	67	13.9	6.7	57	44	14	2011	12	30	10YR LAGGED NORMALS	12/30/2011
GHCND:USW00003816	PADUCAH BARKLEY REGIONAL AIRPORT KY US	20111231	150	11	15.0	1.1	59	34	18	2011	12	31	10YR LAGGED NORMALS	12/31/2011
GHCND:USW00003816	PADUCAH BARKLEY REGIONAL AIRPORT KY US	20120101	150	22	15.0	2.2	59	36	17	2012	01	01	10YR LAGGED NORMALS	1/1/2012
GHCND:USW00003816	PADUCAH BARKLEY REGIONAL AIRPORT KY US	20120102	33	-44	3.3	(4.4)	38	24	34	2012	01	02	10YR LAGGED NORMALS	1/2/2012
GHCND:USW00003816	PADUCAH BARKLEY REGIONAL AIRPORT KY US	20120103	17	-83	1.7	(8.3)	35	17	39	2012	01	03	10YR LAGGED NORMALS	1/3/2012
GHCND:USW00003816	PADUCAH BARKLEY REGIONAL AIRPORT KY US	20120104	89	-22	8.9	(2.2)	48	28	27	2012	01	04	10YR LAGGED NORMALS	1/4/2012
GHCND:USW00003816	PADUCAH BARKLEY REGIONAL AIRPORT KY US	20120105	139	-44	13.9	(4.4)	57	24	24	2012	01	05	10YR LAGGED NORMALS	1/5/2012
GHCND:USW00003816	PADUCAH BARKLEY REGIONAL AIRPORT KY US	20120106	183	44	18.3	4.4	65	40	12	2012	01	06	10YR LAGGED NORMALS	1/6/2012
GHCND:USW00003816	PADUCAH BARKLEY REGIONAL AIRPORT KY US	20120107	139	22	13.9	2.2	57	36	18	2012	01	07	10YR LAGGED NORMALS	1/7/2012
GHCND:USW00003816	PADUCAH BARKLEY REGIONAL AIRPORT KY US	20120108	117	6	11.7	0.6	53	33	22	2012	01	08	10YR LAGGED NORMALS	1/8/2012
GHCND:USW00003816	PADUCAH BARKLEY REGIONAL AIRPORT KY US	20120109	128	-11	12.8	(1.1)	55	30	22	2012	01	09	10YR LAGGED NORMALS	1/9/2012
GHCND:USW00003816	PADUCAH BARKLEY REGIONAL AIRPORT KY US	20120110	128	-28	12.8	(2.8)	55	27	24	2012	01	10	10YR LAGGED NORMALS	1/10/2012
GHCND:USW00003816	PADUCAH BARKLEY REGIONAL AIRPORT KY US	20120111	78	39	7.8	3.9	46	39	22	2012	01	11	10YR LAGGED NORMALS	1/11/2012
GHCND:USW00003816	PADUCAH BARKLEY REGIONAL AIRPORT KY US	20120112	61	-61	6.1	(6.1)	43	21	33	2012	01	12	10YR LAGGED NORMALS	1/12/2012
GHCND:USW00003816	PADUCAH BARKLEY REGIONAL AIRPORT KY US	20120113	0	-78	-	(7.8)	32	18	40	2012	01	13	10YR LAGGED NORMALS	1/13/2012
GHCND:USW00003816	PADUCAH BARKLEY REGIONAL AIRPORT KY US	20120114	61	-78	6.1	(7.8)	43	18	34	2012	01	14	10YR LAGGED NORMALS	1/14/2012
GHCND:USW00003816	PADUCAH BARKLEY REGIONAL AIRPORT KY US	20120115	72	-72	7.2	(7.2)	45	19	33	2012	01	15	10YR LAGGED NORMALS	1/15/2012
GHCND:USW00003816	PADUCAH BARKLEY REGIONAL AIRPORT KY US	20120116	172	72	17.2	7.2	63	45	11	2012	01	16	10YR LAGGED NORMALS	1/16/2012
GHCND:USW00003816	PADUCAH BARKLEY REGIONAL AIRPORT KY US	20120117	194	-17	19.4	(1.7)	67	29	17	2012	01	17	10YR LAGGED NORMALS	1/17/2012
GHCND:USW00003816	PADUCAH BARKLEY REGIONAL AIRPORT KY US	20120118	22	-56	2.2	(5.6)	36	22	36	2012	01	18	10YR LAGGED NORMALS	1/18/2012
GHCND:USW00003816	PADUCAH BARKLEY REGIONAL AIRPORT KY US	20120119	100	-28	10.0	(2.8)	50	27	26	2012	01	19	10YR LAGGED NORMALS	1/19/2012
GHCND:USW00003816	PADUCAH BARKLEY REGIONAL AIRPORT KY US	20120120	61	-17	6.1	(1.7)	43	29	29	2012	01	20	10YR LAGGED NORMALS	1/20/2012
GHCND:USW00003816	PADUCAH BARKLEY REGIONAL AIRPORT KY US	20120121	22	-22	2.2	(2.2)	36	28	33	2012	01	21	10YR LAGGED NORMALS	1/21/2012
GHCND:USW00003816	PADUCAH BARKLEY REGIONAL AIRPORT KY US	20120122	189	11	18.9	1.1	66	34	15	2012	01	22	10YR LAGGED NORMALS	1/22/2012
GHCND:USW00003816	PADUCAH BARKLEY REGIONAL AIRPORT KY US	20120123	150	28	15.0	2.8	59	37	17	2012	01	23	10YR LAGGED NORMALS	1/23/2012
GHCND:USW00003816	PADUCAH BARKLEY REGIONAL AIRPORT KY US	20120124	111	-22	11.1	(2.2)	52	28	25	2012	01	24	10YR LAGGED NORMALS	1/24/2012
GHCND:USW00003816	PADUCAH BARKLEY REGIONAL AIRPORT KY US	20120125	44	0	4.4	-	40	32	29	2012	01	25	10YR LAGGED NORMALS	1/25/2012
GHCND:USW00003816	PADUCAH BARKLEY REGIONAL AIRPORT KY US	20120126	72	33	7.2	3.3	45	38	23	2012	01	26	10YR LAGGED NORMALS	1/26/2012
GHCND:USW00003816	PADUCAH BARKLEY REGIONAL AIRPORT KY US	20120127	61	-6	6.1	(0.6)	43	31	28	2012	01	27	10YR LAGGED NORMALS	1/27/2012
GHCND:USW00003816	PADUCAH BARKLEY REGIONAL AIRPORT KY US	20120128	78	0	7.8	-	46	32	26	2012	01	28	10YR LAGGED NORMALS	1/28/2012
GHCND:USW00003816	PADUCAH BARKLEY REGIONAL AIRPORT KY US	20120129	111	-6	11.1	(0.6)	52	31	23	2012	01	29	10YR LAGGED NORMALS	1/29/2012
GHCND:USW00003816	PADUCAH BARKLEY REGIONAL AIRPORT KY US	20120130	167	-6	16.7	(0.6)	62	31	18	2012	01	30	10YR LAGGED NORMALS	1/30/2012
GHCND:USW00003816	PADUCAH BARKLEY REGIONAL AIRPORT KY US	20120131	161	100	16.1	10.0	61	50	9	2012	01	31	10YR LAGGED NORMALS	1/31/2012
GHCND:USW00003816	PADUCAH BARKLEY REGIONAL AIRPORT KY US	20120201	156	78	15.6	7.8	60	46	12	2012	02	01	10YR LAGGED NORMALS	2/1/2012
GHCND:USW00003816	PADUCAH BARKLEY REGIONAL AIRPORT KY US	20120202	167	11	16.7	1.1	62	34	17	2012	02	02	10YR LAGGED NORMALS	2/2/2012
GHCND:USW00003816	PADUCAH BARKLEY REGIONAL AIRPORT KY US	20120203	144	11	14.4	1.1	58	34	19	2012	02	03	10YR LAGGED NORMALS	2/3/2012
GHCND:USW00003816	PADUCAH BARKLEY REGIONAL AIRPORT KY US	20120204	150	94	15.0	9.4	59	49	11	2012	02	04	10YR LAGGED NORMALS	2/4/2012
GHCND:USW00003816	PADUCAH BARKLEY REGIONAL AIRPORT KY US	20120205	94	50	9.4	5.0	49	41	20	2012	02	05	10YR LAGGED NORMALS	2/5/2012
GHCND:USW00003816	PADUCAH BARKLEY REGIONAL AIRPORT KY US	20120206	111	-11	11.1	(1.1)	52	30	24	2012	02	06	10YR LAGGED NORMALS	2/6/2012
GHCND:USW00003816	PADUCAH BARKLEY REGIONAL AIRPORT KY US	20120207	117	-28	11.7	(2.8)	53	27	25	2012	02	07	10YR LAGGED NORMALS	2/7/2012
GHCND:USW00003816	PADUCAH BARKLEY REGIONAL AIRPORT KY US	20120208	61	0	6.1	-	43	32	27	2012	02	08	10YR LAGGED NORMALS	2/8/2012
GHCND:USW00003816	PADUCAH BARKLEY REGIONAL AIRPORT KY US	20120209	33	0	3.3	-	38	32	30	2012	02	09	10YR LAGGED NORMALS	2/9/2012
GHCND:USW00003816	PADUCAH BARKLEY REGIONAL AIRPORT KY US	20120210	33	-22	3.3	(2.2)	38	28	32	2012	02	10	10YR LAGGED NORMALS	2/10/2012
GHCND:USW00003816	PADUCAH BARKLEY REGIONAL AIRPORT KY US	20120211	-11	-56	(1.1)	(5.6)	30	22	39	2012	02	11	10YR LAGGED NORMALS	2/11/2012
GHCND:USW00003816	PADUCAH BARKLEY REGIONAL AIRPORT KY US	20120212	28	-83	2.8	(8.3)	37	17	38	2012	02	12	10YR LAGGED NORMALS	2/12/2012
GHCND:USW00003816	PADUCAH BARKLEY REGIONAL AIRPORT KY US	20120213	28	-78	2.8	(7.8)	37	18	37	2012	02	13	10YR LAGGED NORMALS	2/13/2012
GHCND:USW00003816	PADUCAH BARKLEY REGIONAL AIRPORT KY US	20120214	50	0	5.0	-	41	32	28	2012	02	14	10YR LAGGED NORMALS	2/14/2012
GHCND:USW00003816	PADUCAH BARKLEY REGIONAL AIRPORT KY US	20120215	111	6	11.1	0.6	52	33	22	2012	02	15	10YR LAGGED NORMALS	2/15/2012
GHCND:USW00003816	PADUCAH BARKLEY REGIONAL AIRPORT KY US	20120216	122	6	12.2	0.6	54	33	21	2012	02	16	10YR LAGGED NORMALS	2/16/2012
GHCND:USW00003816	PADUCAH BARKLEY REGIONAL AIRPORT KY US	20120217	122	-33	12.2	(3.3)	54	26	25	2012	02	17	10YR LAGGED NORMALS	2/17/2012
GHCND:USW00003816	PADUCAH BARKLEY REGIONAL AIRPORT KY US	20120218	89	11	8.9	1.1	48	34	24	2012	02	18	10YR LAGGED NORMALS	2/18/2012
GHCND:USW00003816	PADUCAH BARKLEY REGIONAL AIRPORT KY US	20120219	89	-11	8.9	(1.1)	48	30	26	2012	02	19	10YR LAGGED NORMALS	2/19/2012
GHCND:USW00003816	PADUCAH BARKLEY REGIONAL AIRPORT KY US	20120220	117	-56	11.7	(5.6)	53	22	27	2012	02	20	10YR LAGGED NORMALS	2/20/2012
GHCND:USW00003816	PADUCAH BARKLEY REGIONAL AIRPORT KY US	20120221	128	72	12.8	7.2	55	45	15	2012	02	21	10YR LAGGED NORMALS	2/21/2012
GHCND:USW00003816	PADUCAH BARKLEY REGIONAL AIRPORT KY US	20120222	183	67	18.3	6.7	65	44	10	2012	02	22	10YR LAGGED NORMALS	2/22/2012
GHCND:USW00003816	PADUCAH BARKLEY REGIONAL AIRPORT KY US	20120223	233	78	23.3	7.8	74	46	5	2012	02	23	10YR LAGGED NORMALS	2/23/2012
GHCND:USW00003816	PADUCAH BARKLEY REGIONAL AIRPORT KY US	20120224	144	6	14.4	0.6	58	33	19	2012	02	24	10YR LAGGED NORMALS	2/24/2012
GHCND:USW00003816	PADUCAH BARKLEY REGIONAL AIRPORT KY US	20120225	72	-11	7.2	(1.1)	45	30	27	2012	02	25	10YR LAGGED NORMALS	2/25/2012
GHCND:USW00003816	PADUCAH BARKLEY REGIONAL AIRPORT KY US	20120226	161	-22	16.1	(2.2)	61	28	20	2012	02	26	10YR LAGGED NORMALS	2/26/2012
GHCND:USW00003816	PADUCAH BARKLEY REGIONAL AIRPORT KY US	20120227	172	50	17.2	5.0	63	41	13	2012	02	27	10YR LAGGED NORMALS	2/27/2012
GHCND:USW00003816	PADUCAH BARKLEY REGIONAL AIRPORT KY US	20120228	211	17	21.1	1.7	70	35	12	2012	02	28	10YR LAGGED NORMALS	2/28/2012
GHCND:USW00003816	PADUCAH BARKLEY REGIONAL AIRPORT KY US	20120301	194	22	19.4	2.2	67	36	13	2012	03	01	10YR LAGGED NORMALS	3/1/2012
GHCND:USW00003816	PADUCAH BARKLEY REGIONAL AIRPORT KY US	20120302	267	22	26.7	2.2	80	36	7	2012	03	02	10YR LAGGED NORMALS	3/2/2012
GHCND:USW00003816	PADUCAH BARKLEY REGIONAL AIRPORT KY US	20120303	117	-17	11.7	(1.7)	53	29	24	2012	03	03	10YR LAGGED NORMALS	3/3/2012
GHCND:USW00003816	PADUCAH BARKLEY REGIONAL AIRPORT KY US	20120304	128	-28	12.8	(2.8)	55	27	24	2012	03	04	10YR LAGGED NORMALS	3/4/2012
GHCND:USW00003816	PADUCAH BARKLEY REGIONAL AIRPORT KY US	20120305	94	6	9.4	0.6	49	33	24	2012	03	05	10YR LAGGED NORMALS	3/5/2012
GHCND:USW00003816	PADUCAH BARKLEY REGIONAL AIRPORT KY US	20120306	211	17	21.1	1.7	70	35	12	2012	03	06	10YR LAGGED NORMALS	3/6/2012
GHCND:USW00003816	PADUCAH BARKLEY REGIONAL AIRPORT KY US	20120307	222	106	22.2	10.6	72	51	3	2012	03	07	10YR LAGGED NORMALS	3/7/2012
GHCND:USW00003816	PADUCAH BARKLEY REGIONAL AIRPORT KY US	20120308	200	28	20.0	2.8	68	37	12	2012	03	08	10YR LAGGED NORMALS	3/8/2012
GHCND:USW00003816	PADUCAH BARKLEY REGIONAL AIRPORT KY US	20120309	156	17	15.6	1.7	60	35	17	2012	03	09	10YR LAGGED NORMALS	3/9/2012
GHCND:USW00003816	PADUCAH BARKLEY REGIONAL AIRPORT KY US	20120310	161	-6	16.1	(0.6)	61	31	19	2012	03	10	10YR LAGGED NORMALS	3/10/2012
GHCND:USW00003816	PADUCAH BARKLEY REGIONAL AIRPORT KY US	20120311	183	33	18.3	3.3	65	38	13	2012	03	11	10YR LAGGED NORMALS	3/11/2012
GHCND:USW00003816	PADUCAH BARKLEY REGIONAL AIRPORT KY US	20120312	239	156	23.9	15.6	75	60	0	2012	03	12	10YR LAGGED NORMALS	3/12/2012
GHCND:USW00003816	PADUCAH BARKLEY REGIONAL AIRPORT KY US	20120313	250	133	25.0	13.3	77	56	0	2012	03	13	10YR LAGGED NORMALS	3/13/2012
GHCND:USW00003816	PADUCAH BARKLEY REGIONAL AIRPORT KY US	20120314	278	150	27.8	15.0	82	59	0	2012	03	14	10YR LAGGED NORMALS	3/14/2012
GHCND:USW00003816	PADUCAH BARKLEY REGIONAL AIRPORT KY US	20120315	239	156	23.9	15.6	75	60	0	2012	03	15	10YR LAGGED NORMALS	3/15/2012
GHCND:USW00003816	PADUCAH BARKLEY REGIONAL AIRPORT KY US	20120316	239	128	23.9	12.8	75	55	0	2012	03	16	10YR LAGGED NORMALS	3/16/2012
GHCND:USW00003816	PADUCAH BARKLEY REGIONAL AIRPORT KY US	20120317	250	133	25.0	13.3	77	56	0	2012	03	17	10YR LAGGED NORMALS	3/17/2012
GHCND:USW00003816	PADUCAH BARKLEY REGIONAL AIRPORT KY US	20120318	267	139	26.7	13.9	80	57	0	2012	03	18	10YR LAGGED NORMALS	3/18/2012
GHCND:USW00003816	PADUCAH BARKLEY REGIONAL AIRPORT KY US	20120319	272	189	27.2	18.9	81	66	0	2012	03	19	10YR LAGGED NORMALS	3/19/2012
GHCND:USW00003816	PADUCAH BARKLEY REGIONAL AIRPORT KY US	20120320	283	172	28.3	17.2	83	63	0	2012	03	20	10YR LAGGED NORMALS	3/20/2012
GHCND:USW00003816	PADUCAH BARKLEY REGIONAL AIRPORT KY US	20120321	267	178	26.7	17.8	80	64	0	2012	03	21	10YR LAGGED NORMALS	3/21/2012
GHCND:USW00003816	PADUCAH BARKLEY REGIONAL AIRPORT KY US	20120322	217	139	21.7	13.9	71	57	1	2012	03	22	10YR LAGGED NORMALS	3/22/2012

GHCND:USW00003816	PADUCAH BARKLEY REGIONAL AIRPORT KY US	20120323	206	100	20.6	10.0	89	50	5	2012	03	23	10YR LAGGED NORMALS	3/23/2012
GHCND:USW00003816	PADUCAH BARKLEY REGIONAL AIRPORT KY US	20120324	200	94	20.0	9.4	68	49	6	2012	03	24	10YR LAGGED NORMALS	3/24/2012
GHCND:USW00003816	PADUCAH BARKLEY REGIONAL AIRPORT KY US	20120325	206	100	20.6	10.0	89	50	5	2012	03	25	10YR LAGGED NORMALS	3/25/2012
GHCND:USW00003816	PADUCAH BARKLEY REGIONAL AIRPORT KY US	20120326	250	83	25.0	8.3	77	47	3	2012	03	26	10YR LAGGED NORMALS	3/26/2012
GHCND:USW00003816	PADUCAH BARKLEY REGIONAL AIRPORT KY US	20120327	256	100	25.6	10.0	78	50	1	2012	03	27	10YR LAGGED NORMALS	3/27/2012
GHCND:USW00003816	PADUCAH BARKLEY REGIONAL AIRPORT KY US	20120328	278	144	27.8	14.4	82	58	0	2012	03	28	10YR LAGGED NORMALS	3/28/2012
GHCND:USW00003816	PADUCAH BARKLEY REGIONAL AIRPORT KY US	20120329	272	139	27.2	13.9	81	57	0	2012	03	29	10YR LAGGED NORMALS	3/29/2012
GHCND:USW00003816	PADUCAH BARKLEY REGIONAL AIRPORT KY US	20120330	250	150	25.0	15.0	77	59	0	2012	03	30	10YR LAGGED NORMALS	3/30/2012
GHCND:USW00003816	PADUCAH BARKLEY REGIONAL AIRPORT KY US	20120331	267	139	26.7	13.9	80	57	0	2012	03	31	10YR LAGGED NORMALS	3/31/2012
GHCND:USW00003816	PADUCAH BARKLEY REGIONAL AIRPORT KY US	20120401	294	156	29.4	15.6	85	60	0	2012	04	01	10YR LAGGED NORMALS	4/1/2012
GHCND:USW00003816	PADUCAH BARKLEY REGIONAL AIRPORT KY US	20120402	300	172	30.0	17.2	86	63	0	2012	04	02	10YR LAGGED NORMALS	4/2/2012
GHCND:USW00003816	PADUCAH BARKLEY REGIONAL AIRPORT KY US	20120403	261	156	26.1	15.6	79	60	0	2012	04	03	10YR LAGGED NORMALS	4/3/2012
GHCND:USW00003816	PADUCAH BARKLEY REGIONAL AIRPORT KY US	20120404	261	161	26.1	16.1	79	61	0	2012	04	04	10YR LAGGED NORMALS	4/4/2012
GHCND:USW00003816	PADUCAH BARKLEY REGIONAL AIRPORT KY US	20120405	178	89	17.8	8.9	64	48	9	2012	04	05	10YR LAGGED NORMALS	4/5/2012
GHCND:USW00003816	PADUCAH BARKLEY REGIONAL AIRPORT KY US	20120406	178	39	17.8	3.9	64	39	13	2012	04	06	10YR LAGGED NORMALS	4/6/2012
GHCND:USW00003816	PADUCAH BARKLEY REGIONAL AIRPORT KY US	20120407	222	22	22.2	2.2	72	36	11	2012	04	07	10YR LAGGED NORMALS	4/7/2012
GHCND:USW00003816	PADUCAH BARKLEY REGIONAL AIRPORT KY US	20120408	211	50	21.1	5.0	70	41	9	2012	04	08	10YR LAGGED NORMALS	4/8/2012
GHCND:USW00003816	PADUCAH BARKLEY REGIONAL AIRPORT KY US	20120409	228	28	22.8	2.8	73	37	10	2012	04	09	10YR LAGGED NORMALS	4/9/2012
GHCND:USW00003816	PADUCAH BARKLEY REGIONAL AIRPORT KY US	20120410	178	28	17.8	2.8	64	37	14	2012	04	10	10YR LAGGED NORMALS	4/10/2012
GHCND:USW00003816	PADUCAH BARKLEY REGIONAL AIRPORT KY US	20120411	144	6	14.4	0.6	58	33	19	2012	04	11	10YR LAGGED NORMALS	4/11/2012
GHCND:USW00003816	PADUCAH BARKLEY REGIONAL AIRPORT KY US	20120412	178	-11	17.8	(1.1)	64	30	18	2012	04	12	10YR LAGGED NORMALS	4/12/2012
GHCND:USW00003816	PADUCAH BARKLEY REGIONAL AIRPORT KY US	20120413	194	44	19.4	4.4	67	40	11	2012	04	13	10YR LAGGED NORMALS	4/13/2012
GHCND:USW00003816	PADUCAH BARKLEY REGIONAL AIRPORT KY US	20120414	267	150	26.7	15.0	80	59	0	2012	04	14	10YR LAGGED NORMALS	4/14/2012
GHCND:USW00003816	PADUCAH BARKLEY REGIONAL AIRPORT KY US	20120415	272	167	27.2	16.7	81	62	0	2012	04	15	10YR LAGGED NORMALS	4/15/2012
GHCND:USW00003816	PADUCAH BARKLEY REGIONAL AIRPORT KY US	20120416	194	100	19.4	10.0	67	50	6	2012	04	16	10YR LAGGED NORMALS	4/16/2012
GHCND:USW00003816	PADUCAH BARKLEY REGIONAL AIRPORT KY US	20120417	189	67	18.9	6.7	66	44	10	2012	04	17	10YR LAGGED NORMALS	4/17/2012
GHCND:USW00003816	PADUCAH BARKLEY REGIONAL AIRPORT KY US	20120418	228	39	22.8	3.9	73	39	9	2012	04	18	10YR LAGGED NORMALS	4/18/2012
GHCND:USW00003816	PADUCAH BARKLEY REGIONAL AIRPORT KY US	20120419	244	56	24.4	5.6	76	42	6	2012	04	19	10YR LAGGED NORMALS	4/19/2012
GHCND:USW00003816	PADUCAH BARKLEY REGIONAL AIRPORT KY US	20120420	228	89	22.8	8.9	73	48	4	2012	04	20	10YR LAGGED NORMALS	4/20/2012
GHCND:USW00003816	PADUCAH BARKLEY REGIONAL AIRPORT KY US	20120421	150	28	15.0	2.8	59	37	17	2012	04	21	10YR LAGGED NORMALS	4/21/2012
GHCND:USW00003816	PADUCAH BARKLEY REGIONAL AIRPORT KY US	20120422	161	17	16.1	1.7	61	35	17	2012	04	22	10YR LAGGED NORMALS	4/22/2012
GHCND:USW00003816	PADUCAH BARKLEY REGIONAL AIRPORT KY US	20120423	172	28	17.2	2.8	63	37	15	2012	04	23	10YR LAGGED NORMALS	4/23/2012
GHCND:USW00003816	PADUCAH BARKLEY REGIONAL AIRPORT KY US	20120424	244	56	24.4	5.6	76	42	6	2012	04	24	10YR LAGGED NORMALS	4/24/2012
GHCND:USW00003816	PADUCAH BARKLEY REGIONAL AIRPORT KY US	20120425	267	150	26.7	15.0	80	59	0	2012	04	25	10YR LAGGED NORMALS	4/25/2012
GHCND:USW00003816	PADUCAH BARKLEY REGIONAL AIRPORT KY US	20120426	300	150	30.0	15.0	86	59	0	2012	04	26	10YR LAGGED NORMALS	4/26/2012
GHCND:USW00003816	PADUCAH BARKLEY REGIONAL AIRPORT KY US	20120427	194	106	19.4	10.6	67	51	6	2012	04	27	10YR LAGGED NORMALS	4/27/2012
GHCND:USW00003816	PADUCAH BARKLEY REGIONAL AIRPORT KY US	20120428	283	122	28.3	12.2	83	54	0	2012	04	28	10YR LAGGED NORMALS	4/28/2012
GHCND:USW00003816	PADUCAH BARKLEY REGIONAL AIRPORT KY US	20120429	300	178	30.0	17.8	86	64	0	2012	04	29	10YR LAGGED NORMALS	4/29/2012
GHCND:USW00003816	PADUCAH BARKLEY REGIONAL AIRPORT KY US	20120430	294	167	29.4	16.7	85	62	0	2012	04	30	10YR LAGGED NORMALS	4/30/2012
GHCND:USW00003816	PADUCAH BARKLEY REGIONAL AIRPORT KY US	20120501	306	161	30.6	16.1	87	61	0	2012	05	01	10YR LAGGED NORMALS	5/1/2012
GHCND:USW00003816	PADUCAH BARKLEY REGIONAL AIRPORT KY US	20120502	322	217	32.2	21.7	90	71	0	2012	05	02	10YR LAGGED NORMALS	5/2/2012
GHCND:USW00003816	PADUCAH BARKLEY REGIONAL AIRPORT KY US	20120503	283	178	28.3	17.8	83	64	0	2012	05	03	10YR LAGGED NORMALS	5/3/2012
GHCND:USW00003816	PADUCAH BARKLEY REGIONAL AIRPORT KY US	20120504	317	206	31.7	20.6	89	69	0	2012	05	04	10YR LAGGED NORMALS	5/4/2012
GHCND:USW00003816	PADUCAH BARKLEY REGIONAL AIRPORT KY US	20120505	328	189	32.8	18.9	91	66	0	2012	05	05	10YR LAGGED NORMALS	5/5/2012
GHCND:USW00003816	PADUCAH BARKLEY REGIONAL AIRPORT KY US	20120506	328	194	32.8	19.4	91	67	0	2012	05	06	10YR LAGGED NORMALS	5/6/2012
GHCND:USW00003816	PADUCAH BARKLEY REGIONAL AIRPORT KY US	20120507	261	172	26.1	17.2	79	63	0	2012	05	07	10YR LAGGED NORMALS	5/7/2012
GHCND:USW00003816	PADUCAH BARKLEY REGIONAL AIRPORT KY US	20120508	256	133	25.6	13.3	78	56	0	2012	05	08	10YR LAGGED NORMALS	5/8/2012
GHCND:USW00003816	PADUCAH BARKLEY REGIONAL AIRPORT KY US	20120509	244	89	24.4	8.9	76	48	3	2012	05	09	10YR LAGGED NORMALS	5/9/2012
GHCND:USW00003816	PADUCAH BARKLEY REGIONAL AIRPORT KY US	20120510	239	78	23.9	7.8	75	46	4	2012	05	10	10YR LAGGED NORMALS	5/10/2012
GHCND:USW00003816	PADUCAH BARKLEY REGIONAL AIRPORT KY US	20120511	250	67	25.0	6.7	77	44	4	2012	05	11	10YR LAGGED NORMALS	5/11/2012
GHCND:USW00003816	PADUCAH BARKLEY REGIONAL AIRPORT KY US	20120512	228	139	22.8	13.9	73	57	0	2012	05	12	10YR LAGGED NORMALS	5/12/2012
GHCND:USW00003816	PADUCAH BARKLEY REGIONAL AIRPORT KY US	20120513	272	133	27.2	13.3	81	56	0	2012	05	13	10YR LAGGED NORMALS	5/13/2012
GHCND:USW00003816	PADUCAH BARKLEY REGIONAL AIRPORT KY US	20120514	261	111	26.1	11.1	79	52	0	2012	05	14	10YR LAGGED NORMALS	5/14/2012
GHCND:USW00003816	PADUCAH BARKLEY REGIONAL AIRPORT KY US	20120515	289	117	28.9	11.7	84	53	0	2012	05	15	10YR LAGGED NORMALS	5/15/2012
GHCND:USW00003816	PADUCAH BARKLEY REGIONAL AIRPORT KY US	20120516	311	100	31.1	10.0	88	50	0	2012	05	16	10YR LAGGED NORMALS	5/16/2012
GHCND:USW00003816	PADUCAH BARKLEY REGIONAL AIRPORT KY US	20120517	289	133	28.9	13.3	84	56	0	2012	05	17	10YR LAGGED NORMALS	5/17/2012
GHCND:USW00003816	PADUCAH BARKLEY REGIONAL AIRPORT KY US	20120518	317	144	31.7	14.4	89	58	0	2012	05	18	10YR LAGGED NORMALS	5/18/2012
GHCND:USW00003816	PADUCAH BARKLEY REGIONAL AIRPORT KY US	20120519	328	189	32.8	18.9	91	66	0	2012	05	19	10YR LAGGED NORMALS	5/19/2012
GHCND:USW00003816	PADUCAH BARKLEY REGIONAL AIRPORT KY US	20120520	339	172	33.9	17.2	93	63	0	2012	05	20	10YR LAGGED NORMALS	5/20/2012
GHCND:USW00003816	PADUCAH BARKLEY REGIONAL AIRPORT KY US	20120521	261	150	26.1	15.0	79	59	0	2012	05	21	10YR LAGGED NORMALS	5/21/2012
GHCND:USW00003816	PADUCAH BARKLEY REGIONAL AIRPORT KY US	20120522	261	94	26.1	9.4	79	49	1	2012	05	22	10YR LAGGED NORMALS	5/22/2012
GHCND:USW00003816	PADUCAH BARKLEY REGIONAL AIRPORT KY US	20120523	294	78	29.4	7.8	85	46	0	2012	05	23	10YR LAGGED NORMALS	5/23/2012
GHCND:USW00003816	PADUCAH BARKLEY REGIONAL AIRPORT KY US	20120524	333	144	33.3	14.4	92	58	0	2012	05	24	10YR LAGGED NORMALS	5/24/2012
GHCND:USW00003816	PADUCAH BARKLEY REGIONAL AIRPORT KY US	20120525	339	222	33.9	22.2	93	72	0	2012	05	25	10YR LAGGED NORMALS	5/25/2012
GHCND:USW00003816	PADUCAH BARKLEY REGIONAL AIRPORT KY US	20120526	350	206	35.0	20.6	95	69	0	2012	05	26	10YR LAGGED NORMALS	5/26/2012
GHCND:USW00003816	PADUCAH BARKLEY REGIONAL AIRPORT KY US	20120527	350	167	35.0	16.7	95	62	0	2012	05	27	10YR LAGGED NORMALS	5/27/2012
GHCND:USW00003816	PADUCAH BARKLEY REGIONAL AIRPORT KY US	20120528	350	233	35.0	23.3	95	74	0	2012	05	28	10YR LAGGED NORMALS	5/28/2012
GHCND:USW00003816	PADUCAH BARKLEY REGIONAL AIRPORT KY US	20120529	317	167	31.7	16.7	89	62	0	2012	05	29	10YR LAGGED NORMALS	5/29/2012
GHCND:USW00003816	PADUCAH BARKLEY REGIONAL AIRPORT KY US	20120530	294	139	29.4	13.9	85	57	0	2012	05	30	10YR LAGGED NORMALS	5/30/2012
GHCND:USW00003816	PADUCAH BARKLEY REGIONAL AIRPORT KY US	20120531	311	139	31.1	13.9	88	57	0	2012	05	31	10YR LAGGED NORMALS	5/31/2012
GHCND:USW00003816	PADUCAH BARKLEY REGIONAL AIRPORT KY US	20120601	206	94	20.6	9.4	69	49	6	2012	06	01	10YR LAGGED NORMALS	6/1/2012
GHCND:USW00003816	PADUCAH BARKLEY REGIONAL AIRPORT KY US	20120602	267	83	26.7	8.3	80	47	1	2012	06	02	10YR LAGGED NORMALS	6/2/2012
GHCND:USW00003816	PADUCAH BARKLEY REGIONAL AIRPORT KY US	20120603	322	144	32.2	14.4	90	58	0	2012	06	03	10YR LAGGED NORMALS	6/3/2012
GHCND:USW00003816	PADUCAH BARKLEY REGIONAL AIRPORT KY US	20120604	317	178	31.7	17.8	89	64	0	2012	06	04	10YR LAGGED NORMALS	6/4/2012
GHCND:USW00003816	PADUCAH BARKLEY REGIONAL AIRPORT KY US	20120605	283	156	28.3	15.6	83	60	0	2012	06	05	10YR LAGGED NORMALS	6/5/2012
GHCND:USW00003816	PADUCAH BARKLEY REGIONAL AIRPORT KY US	20120606	267	128	26.7	12.8	80	55	0	2012	06	06	10YR LAGGED NORMALS	6/6/2012
GHCND:USW00003816	PADUCAH BARKLEY REGIONAL AIRPORT KY US	20120607	283	111	28.3	11.1	83	52	0	2012	06	07	10YR LAGGED NORMALS	6/7/2012
GHCND:USW00003816	PADUCAH BARKLEY REGIONAL AIRPORT KY US	20120608	306	111	30.6	11.1	87	52	0	2012	06	08	10YR LAGGED NORMALS	6/8/2012
GHCND:USW00003816	PADUCAH BARKLEY REGIONAL AIRPORT KY US	20120609	328	144	32.8	14.4	91	58	0	2012	06	09	10YR LAGGED NORMALS	6/9/2012
GHCND:USW00003816	PADUCAH BARKLEY REGIONAL AIRPORT KY US	20120610	283	167	28.3	16.7	83	62	0	2012	06	10	10YR LAGGED NORMALS	6/10/2012
GHCND:USW00003816	PADUCAH BARKLEY REGIONAL AIRPORT KY US	20120611	317	189	31.7	18.9	89	66	0	2012	06	11	10YR LAGGED NORMALS	6/11/2012
GHCND:USW00003816	PADUCAH BARKLEY REGIONAL AIRPORT KY US	20120612	300	139	30.0	13.9	86	57	0	2012	06	12	10YR LAGGED NORMALS	6/12/2012
GHCND:USW00003816	PADUCAH BARKLEY REGIONAL AIRPORT KY US	20120613	306	122	30.6	12.2	87	54	0	2012	06	13	10YR LAGGED NORMALS	6/13/2012
GHCND:USW00003816	PADUCAH BARKLEY REGIONAL AIRPORT KY US	20120614	328	122	32.8	12.2	91	54	0	2012	06	14	10YR LAGGED NORMALS	6/14/2012
GHCND:USW00003816	PADUCAH BARKLEY REGIONAL AIRPORT KY US	20120615	339	156	33.9	15.6	93	60	0	2012	06	15	10YR LAGGED NORMALS	6/15/2012
GHCND:USW00003816	PADUCAH BARKLEY REGIONAL AIRPORT KY US	20120616	344	228	34.4	22.8	94	73	0	2012	06	16	10YR LAGGED NORMALS	6/16/2012
GHCND:USW00003816	PADUCAH BARKLEY REGIONAL AIRPORT KY US	20120617	328	211	32.8	21.1	91	70	0	2012	06	17	10YR LAGGED NORMALS	6/17/2012
GHCND:USW00003816	PADUCAH BARKLEY REGIONAL AIRPORT KY US	20120618	339	206	33.9	20.6	93	69	0	2012	06	18	10YR LAGGED NORMALS	6/18/2012
GHCND:USW00003816	PADUCAH BARKLEY REGIONAL AIRPORT KY US	20120619	339	211	33.9	21.1	93	70	0	2012	06	19	10YR LAGGED NORMALS	6/19/2012
GHCND:USW00003816	PADUCAH BARKLEY REGIONAL AIRPORT KY US	20120620	344	206	34.4	20.6	94	69	0	2012	06	20	10YR LAGGED NORMALS	6/20/2012
GHCND:USW00003816	PADUCAH BARKLEY REGIONAL AIRPORT KY US	20120621	344	183	34.4	18.3	94	65	0	2012	06	21	10YR LAGGED NORMALS	6/21/2012
GHCND:USW00003816	PADUCAH BARKLEY REGIONAL AIRPORT KY US	20120622	339	206	33.9	20.6	93	69	0	2012	06	22	10YR LAGGED NORMALS	6/22/2012
GHCND:USW00003816	PADUCAH BARKLEY REGIONAL AIRPORT KY US	20120623	350	150	35.0	15.0	95	59	0	2012	06	23	10YR LAGGED NORMALS	6/23/2012
GHCND:USW00003816	PADUCAH BARKLEY REGIONAL AIRPORT KY US	20120624	372	167	37.2	16.7	99	62	0	2012	06	24	10YR LAGGED NORMALS	6/24/2012
GHCND:USW00003816	PADUCAH BARKLEY REGIONAL AIRPORT KY US	20120625	378	194	37.8	19.4	100	67	0	2012	06	25	10YR LAGGED NORMALS	6/25/2012
GHCND:USW00003816	PADUCAH BARKLEY REGIONAL AIRPORT KY US	20120626	322	156	32.2	15.6	90	60	0	2012	06	26	10YR LAGGED NORMALS	6/26/2012
GHCND:USW00003816	PADUCAH BARKLEY REGIONAL AIRPORT KY US	20120627	367	122	36.7	12.2	98	54	0	2012	06	27	10YR LAGGED NORMALS	6/27/2012

GHCND:USW00003816	PADUCAH BARKLEY REGIONAL AIRPORT KY US	20120628	406	161	40.6	16.1	105	61	0	2012	06	28	10YR LAGGED NORMALS		6/28/2012
GHCND:USW00003816	PADUCAH BARKLEY REGIONAL AIRPORT KY US	20120629	422	217	42.2	21.7	108	71	0	2012	06	29	10YR LAGGED NORMALS		6/29/2012
GHCND:USW00003816	PADUCAH BARKLEY REGIONAL AIRPORT KY US	20120630	411	239	41.1	23.9	106	75	0	2012	06	30	10YR LAGGED NORMALS		6/30/2012
GHCND:USW00003816	PADUCAH BARKLEY REGIONAL AIRPORT KY US	20120701	406	239	40.6	23.9	105	75	0	2012	07	01	10YR LAGGED NORMALS		7/1/2012
GHCND:USW00003816	PADUCAH BARKLEY REGIONAL AIRPORT KY US	20120702	383	239	38.3	23.9	101	75	0	2012	07	02	10YR LAGGED NORMALS		7/2/2012
GHCND:USW00003816	PADUCAH BARKLEY REGIONAL AIRPORT KY US	20120703	361	244	36.1	24.4	97	76	0	2012	07	03	10YR LAGGED NORMALS		7/3/2012
GHCND:USW00003816	PADUCAH BARKLEY REGIONAL AIRPORT KY US	20120704	383	233	38.3	23.3	101	74	0	2012	07	04	10YR LAGGED NORMALS		7/4/2012
GHCND:USW00003816	PADUCAH BARKLEY REGIONAL AIRPORT KY US	20120705	406	228	40.6	22.8	105	73	0	2012	07	05	10YR LAGGED NORMALS		7/5/2012
GHCND:USW00003816	PADUCAH BARKLEY REGIONAL AIRPORT KY US	20120706	417	244	41.7	24.4	107	76	0	2012	07	06	10YR LAGGED NORMALS		7/6/2012
GHCND:USW00003816	PADUCAH BARKLEY REGIONAL AIRPORT KY US	20120707	400	228	40.0	22.8	104	73	0	2012	07	07	10YR LAGGED NORMALS		7/7/2012
GHCND:USW00003816	PADUCAH BARKLEY REGIONAL AIRPORT KY US	20120708	372	228	37.2	22.8	99	73	0	2012	07	08	10YR LAGGED NORMALS		7/8/2012
GHCND:USW00003816	PADUCAH BARKLEY REGIONAL AIRPORT KY US	20120709	333	222	33.3	22.2	92	72	0	2012	07	09	10YR LAGGED NORMALS		7/9/2012
GHCND:USW00003816	PADUCAH BARKLEY REGIONAL AIRPORT KY US	20120710	333	222	33.3	22.2	92	72	0	2012	07	10	10YR LAGGED NORMALS		7/10/2012
GHCND:USW00003816	PADUCAH BARKLEY REGIONAL AIRPORT KY US	20120711	350	206	35.0	20.6	95	69	0	2012	07	11	10YR LAGGED NORMALS		7/11/2012
GHCND:USW00003816	PADUCAH BARKLEY REGIONAL AIRPORT KY US	20120712	322	194	32.2	19.4	90	67	0	2012	07	12	10YR LAGGED NORMALS		7/12/2012
GHCND:USW00003816	PADUCAH BARKLEY REGIONAL AIRPORT KY US	20120713	294	206	29.4	20.6	85	69	0	2012	07	13	10YR LAGGED NORMALS		7/13/2012
GHCND:USW00003816	PADUCAH BARKLEY REGIONAL AIRPORT KY US	20120714	317	211	31.7	21.1	89	70	0	2012	07	14	10YR LAGGED NORMALS		7/14/2012
GHCND:USW00003816	PADUCAH BARKLEY REGIONAL AIRPORT KY US	20120715	328	211	32.8	21.1	91	70	0	2012	07	15	10YR LAGGED NORMALS		7/15/2012
GHCND:USW00003816	PADUCAH BARKLEY REGIONAL AIRPORT KY US	20120716	350	217	35.0	21.7	95	71	0	2012	07	16	10YR LAGGED NORMALS		7/16/2012
GHCND:USW00003816	PADUCAH BARKLEY REGIONAL AIRPORT KY US	20120717	361	228	36.1	22.8	97	73	0	2012	07	17	10YR LAGGED NORMALS		7/17/2012
GHCND:USW00003816	PADUCAH BARKLEY REGIONAL AIRPORT KY US	20120718	383	239	38.3	23.9	101	75	0	2012	07	18	10YR LAGGED NORMALS		7/18/2012
GHCND:USW00003816	PADUCAH BARKLEY REGIONAL AIRPORT KY US	20120719	383	239	38.3	23.9	101	75	0	2012	07	19	10YR LAGGED NORMALS		7/19/2012
GHCND:USW00003816	PADUCAH BARKLEY REGIONAL AIRPORT KY US	20120720	361	228	36.1	22.8	97	73	0	2012	07	20	10YR LAGGED NORMALS		7/20/2012
GHCND:USW00003816	PADUCAH BARKLEY REGIONAL AIRPORT KY US	20120721	350	211	35.0	21.1	95	70	0	2012	07	21	10YR LAGGED NORMALS		7/21/2012
GHCND:USW00003816	PADUCAH BARKLEY REGIONAL AIRPORT KY US	20120722	372	189	37.2	18.9	99	66	0	2012	07	22	10YR LAGGED NORMALS		7/22/2012
GHCND:USW00003816	PADUCAH BARKLEY REGIONAL AIRPORT KY US	20120723	367	239	36.7	23.9	98	75	0	2012	07	23	10YR LAGGED NORMALS		7/23/2012
GHCND:USW00003816	PADUCAH BARKLEY REGIONAL AIRPORT KY US	20120724	383	244	38.3	24.4	101	76	0	2012	07	24	10YR LAGGED NORMALS		7/24/2012
GHCND:USW00003816	PADUCAH BARKLEY REGIONAL AIRPORT KY US	20120725	383	250	38.3	25.0	101	77	0	2012	07	25	10YR LAGGED NORMALS		7/25/2012
GHCND:USW00003816	PADUCAH BARKLEY REGIONAL AIRPORT KY US	20120726	383	217	38.3	21.7	101	71	0	2012	07	26	10YR LAGGED NORMALS		7/26/2012
GHCND:USW00003816	PADUCAH BARKLEY REGIONAL AIRPORT KY US	20120727	356	217	35.6	21.7	96	71	0	2012	07	27	10YR LAGGED NORMALS		7/27/2012
GHCND:USW00003816	PADUCAH BARKLEY REGIONAL AIRPORT KY US	20120728	344	194	34.4	19.4	94	67	0	2012	07	28	10YR LAGGED NORMALS		7/28/2012
GHCND:USW00003816	PADUCAH BARKLEY REGIONAL AIRPORT KY US	20120729	294	189	29.4	18.9	85	66	0	2012	07	29	10YR LAGGED NORMALS		7/29/2012
GHCND:USW00003816	PADUCAH BARKLEY REGIONAL AIRPORT KY US	20120730	356	211	35.6	21.1	96	70	0	2012	07	30	10YR LAGGED NORMALS		7/30/2012
GHCND:USW00003816	PADUCAH BARKLEY REGIONAL AIRPORT KY US	20120731	367	228	36.7	22.8	98	73	0	2012	07	31	10YR LAGGED NORMALS		7/31/2012
GHCND:USW00003816	PADUCAH BARKLEY REGIONAL AIRPORT KY US	20120801	378	244	37.8	24.4	100	76	0	2012	08	01	10YR LAGGED NORMALS		8/1/2012
GHCND:USW00003816	PADUCAH BARKLEY REGIONAL AIRPORT KY US	20120802	383	217	38.3	21.7	101	71	0	2012	08	02	10YR LAGGED NORMALS		8/2/2012
GHCND:USW00003816	PADUCAH BARKLEY REGIONAL AIRPORT KY US	20120803	356	244	35.6	24.4	96	76	0	2012	08	03	10YR LAGGED NORMALS		8/3/2012
GHCND:USW00003816	PADUCAH BARKLEY REGIONAL AIRPORT KY US	20120804	339	256	33.9	25.6	93	78	0	2012	08	04	10YR LAGGED NORMALS		8/4/2012
GHCND:USW00003816	PADUCAH BARKLEY REGIONAL AIRPORT KY US	20120805	339	244	33.9	24.4	93	76	0	2012	08	05	10YR LAGGED NORMALS		8/5/2012
GHCND:USW00003816	PADUCAH BARKLEY REGIONAL AIRPORT KY US	20120806	356	189	35.6	18.9	96	66	0	2012	08	06	10YR LAGGED NORMALS		8/6/2012
GHCND:USW00003816	PADUCAH BARKLEY REGIONAL AIRPORT KY US	20120807	367	172	36.7	17.2	98	63	0	2012	08	07	10YR LAGGED NORMALS		8/7/2012
GHCND:USW00003816	PADUCAH BARKLEY REGIONAL AIRPORT KY US	20120808	378	172	37.8	17.2	100	63	0	2012	08	08	10YR LAGGED NORMALS		8/8/2012
GHCND:USW00003816	PADUCAH BARKLEY REGIONAL AIRPORT KY US	20120809	356	211	35.6	21.1	96	70	0	2012	08	09	10YR LAGGED NORMALS		8/9/2012
GHCND:USW00003816	PADUCAH BARKLEY REGIONAL AIRPORT KY US	20120810	300	172	30.0	17.2	86	63	0	2012	08	10	10YR LAGGED NORMALS		8/10/2012
GHCND:USW00003816	PADUCAH BARKLEY REGIONAL AIRPORT KY US	20120811	306	150	30.6	15.0	87	59	0	2012	08	11	10YR LAGGED NORMALS		8/11/2012
GHCND:USW00003816	PADUCAH BARKLEY REGIONAL AIRPORT KY US	20120812	306	117	30.6	11.7	87	53	0	2012	08	12	10YR LAGGED NORMALS		8/12/2012
GHCND:USW00003816	PADUCAH BARKLEY REGIONAL AIRPORT KY US	20120813	306	194	30.6	19.4	87	67	0	2012	08	13	10YR LAGGED NORMALS		8/13/2012
GHCND:USW00003816	PADUCAH BARKLEY REGIONAL AIRPORT KY US	20120814	272	189	27.2	18.9	81	66	0	2012	08	14	10YR LAGGED NORMALS		8/14/2012
GHCND:USW00003816	PADUCAH BARKLEY REGIONAL AIRPORT KY US	20120815	322	161	32.2	16.1	90	61	0	2012	08	15	10YR LAGGED NORMALS		8/15/2012
GHCND:USW00003816	PADUCAH BARKLEY REGIONAL AIRPORT KY US	20120816	361	211	36.1	21.1	97	70	0	2012	08	16	10YR LAGGED NORMALS		8/16/2012
GHCND:USW00003816	PADUCAH BARKLEY REGIONAL AIRPORT KY US	20120817	272	167	27.2	16.7	81	62	0	2012	08	17	10YR LAGGED NORMALS		8/17/2012
GHCND:USW00003816	PADUCAH BARKLEY REGIONAL AIRPORT KY US	20120818	289	128	28.9	12.8	84	55	0	2012	08	18	10YR LAGGED NORMALS		8/18/2012
GHCND:USW00003816	PADUCAH BARKLEY REGIONAL AIRPORT KY US	20120819	300	139	30.0	13.9	86	57	0	2012	08	19	10YR LAGGED NORMALS		8/19/2012
GHCND:USW00003816	PADUCAH BARKLEY REGIONAL AIRPORT KY US	20120820	300	156	30.0	15.6	86	60	0	2012	08	20	10YR LAGGED NORMALS		8/20/2012
GHCND:USW00003816	PADUCAH BARKLEY REGIONAL AIRPORT KY US	20120821	317	133	31.7	13.3	89	56	0	2012	08	21	10YR LAGGED NORMALS		8/21/2012
GHCND:USW00003816	PADUCAH BARKLEY REGIONAL AIRPORT KY US	20120822	344	150	34.4	15.0	94	59	0	2012	08	22	10YR LAGGED NORMALS		8/22/2012
GHCND:USW00003816	PADUCAH BARKLEY REGIONAL AIRPORT KY US	20120823	350	144	35.0	14.4	95	58	0	2012	08	23	10YR LAGGED NORMALS		8/23/2012
GHCND:USW00003816	PADUCAH BARKLEY REGIONAL AIRPORT KY US	20120824	339	183	33.9	18.3	93	65	0	2012	08	24	10YR LAGGED NORMALS		8/24/2012
GHCND:USW00003816	PADUCAH BARKLEY REGIONAL AIRPORT KY US	20120825	317	189	31.7	18.9	89	66	0	2012	08	25	10YR LAGGED NORMALS		8/25/2012
GHCND:USW00003816	PADUCAH BARKLEY REGIONAL AIRPORT KY US	20120826	339	217	33.9	21.7	93	71	0	2012	08	26	10YR LAGGED NORMALS		8/26/2012
GHCND:USW00003816	PADUCAH BARKLEY REGIONAL AIRPORT KY US	20120827	328	222	32.8	22.2	91	72	0	2012	08	27	10YR LAGGED NORMALS		8/27/2012
GHCND:USW00003816	PADUCAH BARKLEY REGIONAL AIRPORT KY US	20120828	339	178	33.9	17.8	93	64	0	2012	08	28	10YR LAGGED NORMALS		8/28/2012
GHCND:USW00003816	PADUCAH BARKLEY REGIONAL AIRPORT KY US	20120829	339	167	33.9	16.7	93	62	0	2012	08	29	10YR LAGGED NORMALS		8/29/2012
GHCND:USW00003816	PADUCAH BARKLEY REGIONAL AIRPORT KY US	20120830	344	183	34.4	18.3	94	65	0	2012	08	30	10YR LAGGED NORMALS		8/30/2012
GHCND:USW00003816	PADUCAH BARKLEY REGIONAL AIRPORT KY US	20120831	333	256	33.3	25.6	92	78	0	2012	08	31	10YR LAGGED NORMALS		8/31/2012
GHCND:USW00003816	PADUCAH BARKLEY REGIONAL AIRPORT KY US	20120901	317	222	31.7	22.2	89	72	0	2012	09	01	10YR LAGGED NORMALS		9/1/2012
GHCND:USW00003816	PADUCAH BARKLEY REGIONAL AIRPORT KY US	20120902	272	228	27.2	22.8	81	73	0	2012	09	02	10YR LAGGED NORMALS		9/2/2012
GHCND:USW00003816	PADUCAH BARKLEY REGIONAL AIRPORT KY US	20120903	283	228	28.3	22.8	83	73	0	2012	09	03	10YR LAGGED NORMALS		9/3/2012
GHCND:USW00003816	PADUCAH BARKLEY REGIONAL AIRPORT KY US	20120904	328	206	32.8	20.6	91	69	0	2012	09	04	10YR LAGGED NORMALS		9/4/2012
GHCND:USW00003816	PADUCAH BARKLEY REGIONAL AIRPORT KY US	20120905	322	217	32.2	21.7	90	71	0	2012	09	05	10YR LAGGED NORMALS		9/5/2012
GHCND:USW00003816	PADUCAH BARKLEY REGIONAL AIRPORT KY US	20120906	339	183	33.9	18.3	93	65	0	2012	09	06	10YR LAGGED NORMALS		9/6/2012
GHCND:USW00003816	PADUCAH BARKLEY REGIONAL AIRPORT KY US	20120907	333	183	33.3	18.3	92	65	0	2012	09	07	10YR LAGGED NORMALS		9/7/2012
GHCND:USW00003816	PADUCAH BARKLEY REGIONAL AIRPORT KY US	20120908	239	128	23.9	12.8	75	55	0	2012	09	08	10YR LAGGED NORMALS		9/8/2012
GHCND:USW00003816	PADUCAH BARKLEY REGIONAL AIRPORT KY US	20120909	256	117	25.6	11.7	78	53	0	2012	09	09	10YR LAGGED NORMALS		9/9/2012
GHCND:USW00003816	PADUCAH BARKLEY REGIONAL AIRPORT KY US	20120910	267	122	26.7	12.2	80	54	0	2012	09	10	10YR LAGGED NORMALS		9/10/2012
GHCND:USW00003816	PADUCAH BARKLEY REGIONAL AIRPORT KY US	20120911	289	117	28.9	11.7	84	53	0	2012	09	11	10YR LAGGED NORMALS		9/11/2012
GHCND:USW00003816	PADUCAH BARKLEY REGIONAL AIRPORT KY US	20120912	289	172	28.9	17.2	84	63	0	2012	09	12	10YR LAGGED NORMALS		9/12/2012
GHCND:USW00003816	PADUCAH BARKLEY REGIONAL AIRPORT KY US	20120913	283	172	28.3	17.2	83	63	0	2012	09	13	10YR LAGGED NORMALS		9/13/2012
GHCND:USW00003816	PADUCAH BARKLEY REGIONAL AIRPORT KY US	20120914	239	167	23.9	16.7	75	62	0	2012	09	14	10YR LAGGED NORMALS		9/14/2012
GHCND:USW00003816	PADUCAH BARKLEY REGIONAL AIRPORT KY US	20120915	222	161	22.2	16.1	72	61	0	2012	09	15	10YR LAGGED NORMALS		9/15/2012
GHCND:USW00003816	PADUCAH BARKLEY REGIONAL AIRPORT KY US	20120916	250	178	25.0	17.8	77	64	0	2012	09	16	10YR LAGGED NORMALS	FY2013	9/16/2012
GHCND:USW00003816	PADUCAH BARKLEY REGIONAL AIRPORT KY US	20120917	222	200	22.2	20.0	72	68	0	2012	09	17	10YR LAGGED NORMALS	FY2013	9/17/2012
GHCND:USW00003816	PADUCAH BARKLEY REGIONAL AIRPORT KY US	20120918	211	83	21.1	8.3	70	47	6	2012	09	18	10YR LAGGED NORMALS	FY2013	9/18/2012
GHCND:USW00003816	PADUCAH BARKLEY REGIONAL AIRPORT KY US	20120919	233	56	23.3	5.6	74	42	7	2012	09	19	10YR LAGGED NORMALS	FY2013	9/19/2012
GHCND:USW00003816	PADUCAH BARKLEY REGIONAL AIRPORT KY US	20120920	278	117	27.8	11.7	82	53	0	2012	09	20	10YR LAGGED NORMALS	FY2013	9/20/2012
GHCND:USW00003816	PADUCAH BARKLEY REGIONAL AIRPORT KY US	20120921	261	122	26.1	12.2	79	54	0	2012	09	21	10YR LAGGED NORMALS	FY2013	9/21/2012
GHCND:USW00003816	PADUCAH BARKLEY REGIONAL AIRPORT KY US	20120922	261	78	26.1	7.8	79	46	2	2012	09	22	10YR LAGGED NORMALS	FY2013	9/22/2012
GHCND:USW00003816	PADUCAH BARKLEY REGIONAL AIRPORT KY US	20120923	200	33	20.0	3.3	68	38	12	2012	09	23	10YR LAGGED NORMALS	FY2013	9/23/2012
GHCND:USW00003816	PADUCAH BARKLEY REGIONAL AIRPORT KY US	20120924	228	33	22.8	3.3	73	38	9	2012	09	24	10YR LAGGED NORMALS	FY2013	9/24/2012
GHCND:USW00003816	PADUCAH BARKLEY REGIONAL AIRPORT KY US	20120925	300	139	30.0	13.9	86	57	0	2012	09	25	10YR LAGGED NORMALS	FY2013	9/25/2012
GHCND:USW00003816	PADUCAH BARKLEY REGIONAL AIRPORT KY US	20120926	294	178	29.4	17.8	85	64	0	2012	09	26	10YR LAGGED NORMALS	FY2013	9/26/2012
GHCND:USW00003816	PADUCAH BARKLEY REGIONAL AIRPORT KY US	20120927	261	183	26.1	18.3	79	65	0	2012	09	27	10YR LAGGED NORMALS	FY2013	9/27/2012
GHCND:USW00003816	PADUCAH BARKLEY REGIONAL AIRPORT KY US	20120928	222	150	22.2	15.0	72	59	0	2012	09	28	10YR LAGGED NORMALS	FY2013	9/28/2012
GHCND:USW00003816	PADUCAH BARKLEY REGIONAL AIRPORT KY US	20120929	239	111	23.9	11.1	75	52	1	2012	09	29	10YR LAGGED NORMALS	FY2013	9/29/2012
GHCND:USW00003816	PADUCAH BARKLEY REGIONAL AIRPORT KY US	20120930	222	111	22.2	11.1	72	52	3	2012	09	30	10YR LAGGED NORMALS	FY2013	9/30/2012
GHCND:USW00003816	PADUCAH BARKLEY REGIONAL AIRPORT KY US	20121001	167	139	16.7	13.9	62	57	5	2012	10	01	10YR LAGGED NORMALS	FY2013	10/1/2012
GHCND:USW00003816	PADUCAH BARKLEY REGIONAL AIRPORT KY US	20121002	161	128	16.1	12.8	61	55	7	2012	10	02	10YR LAGGED NORMALS	FY2013	10/2/2012

GHCND:USW00003816	PADUCAH BARKLEY REGIONAL AIRPORT KY US	20121003	244	117	24.4	11.7	76	53	0	2012	10	03	10YR LAGGED NORMALS	FY2013	10/3/2012
GHCND:USW00003816	PADUCAH BARKLEY REGIONAL AIRPORT KY US	20121004	267	144	26.7	14.4	80	58	0	2012	10	04	10YR LAGGED NORMALS	FY2013	10/4/2012
GHCND:USW00003816	PADUCAH BARKLEY REGIONAL AIRPORT KY US	20121005	217	61	21.7	6.1	71	43	8	2012	10	05	10YR LAGGED NORMALS	FY2013	10/5/2012
GHCND:USW00003816	PADUCAH BARKLEY REGIONAL AIRPORT KY US	20121006	139	33	13.9	3.3	57	38	17	2012	10	06	10YR LAGGED NORMALS	FY2013	10/6/2012
GHCND:USW00003816	PADUCAH BARKLEY REGIONAL AIRPORT KY US	20121007	139	56	13.9	5.6	57	42	15	2012	10	07	10YR LAGGED NORMALS	FY2013	10/7/2012
GHCND:USW00003816	PADUCAH BARKLEY REGIONAL AIRPORT KY US	20121008	161	28	16.1	2.8	61	37	16	2012	10	08	10YR LAGGED NORMALS	FY2013	10/8/2012
GHCND:USW00003816	PADUCAH BARKLEY REGIONAL AIRPORT KY US	20121009	178	28	17.8	2.8	64	37	14	2012	10	09	10YR LAGGED NORMALS	FY2013	10/9/2012
GHCND:USW00003816	PADUCAH BARKLEY REGIONAL AIRPORT KY US	20121010	150	28	15.0	2.8	59	37	17	2012	10	10	10YR LAGGED NORMALS	FY2013	10/10/2012
GHCND:USW00003816	PADUCAH BARKLEY REGIONAL AIRPORT KY US	20121011	161	11	16.1	1.1	61	34	17	2012	10	11	10YR LAGGED NORMALS	FY2013	10/11/2012
GHCND:USW00003816	PADUCAH BARKLEY REGIONAL AIRPORT KY US	20121012	167	111	16.7	11.1	62	52	8	2012	10	12	10YR LAGGED NORMALS	FY2013	10/12/2012
GHCND:USW00003816	PADUCAH BARKLEY REGIONAL AIRPORT KY US	20121013	261	128	26.1	12.8	79	55	0	2012	10	13	10YR LAGGED NORMALS	FY2013	10/13/2012
GHCND:USW00003816	PADUCAH BARKLEY REGIONAL AIRPORT KY US	20121014	228	133	22.8	13.3	73	56	0	2012	10	14	10YR LAGGED NORMALS	FY2013	10/14/2012
GHCND:USW00003816	PADUCAH BARKLEY REGIONAL AIRPORT KY US	20121015	217	83	21.7	8.3	71	47	6	2012	10	15	10YR LAGGED NORMALS	FY2013	10/15/2012
GHCND:USW00003816	PADUCAH BARKLEY REGIONAL AIRPORT KY US	20121016	250	72	25.0	7.2	77	45	4	2012	10	16	10YR LAGGED NORMALS	FY2013	10/16/2012
GHCND:USW00003816	PADUCAH BARKLEY REGIONAL AIRPORT KY US	20121017	256	128	25.6	12.8	78	55	0	2012	10	17	10YR LAGGED NORMALS	FY2013	10/17/2012
GHCND:USW00003816	PADUCAH BARKLEY REGIONAL AIRPORT KY US	20121018	183	94	18.3	9.4	65	49	8	2012	10	18	10YR LAGGED NORMALS	FY2013	10/18/2012
GHCND:USW00003816	PADUCAH BARKLEY REGIONAL AIRPORT KY US	20121019	144	94	14.4	9.4	58	49	11	2012	10	19	10YR LAGGED NORMALS	FY2013	10/19/2012
GHCND:USW00003816	PADUCAH BARKLEY REGIONAL AIRPORT KY US	20121020	178	56	17.8	5.6	64	42	12	2012	10	20	10YR LAGGED NORMALS	FY2013	10/20/2012
GHCND:USW00003816	PADUCAH BARKLEY REGIONAL AIRPORT KY US	20121021	256	72	25.6	7.2	78	45	3	2012	10	21	10YR LAGGED NORMALS	FY2013	10/21/2012
GHCND:USW00003816	PADUCAH BARKLEY REGIONAL AIRPORT KY US	20121022	272	161	27.2	16.1	81	61	0	2012	10	22	10YR LAGGED NORMALS	FY2013	10/22/2012
GHCND:USW00003816	PADUCAH BARKLEY REGIONAL AIRPORT KY US	20121023	261	161	26.1	16.1	79	61	0	2012	10	23	10YR LAGGED NORMALS	FY2013	10/23/2012
GHCND:USW00003816	PADUCAH BARKLEY REGIONAL AIRPORT KY US	20121024	267	156	26.7	15.6	80	60	0	2012	10	24	10YR LAGGED NORMALS	FY2013	10/24/2012
GHCND:USW00003816	PADUCAH BARKLEY REGIONAL AIRPORT KY US	20121025	272	100	27.2	10.0	81	50	0	2012	10	25	10YR LAGGED NORMALS	FY2013	10/25/2012
GHCND:USW00003816	PADUCAH BARKLEY REGIONAL AIRPORT KY US	20121026	100	50	10.0	5.0	50	41	19	2012	10	26	10YR LAGGED NORMALS	FY2013	10/26/2012
GHCND:USW00003816	PADUCAH BARKLEY REGIONAL AIRPORT KY US	20121027	128	28	12.8	2.8	55	37	19	2012	10	27	10YR LAGGED NORMALS	FY2013	10/27/2012
GHCND:USW00003816	PADUCAH BARKLEY REGIONAL AIRPORT KY US	20121028	128	28	12.8	2.8	55	37	19	2012	10	28	10YR LAGGED NORMALS	FY2013	10/28/2012
GHCND:USW00003816	PADUCAH BARKLEY REGIONAL AIRPORT KY US	20121029	138	22	13.3	2.2	56	36	19	2012	10	29	10YR LAGGED NORMALS	FY2013	10/29/2012
GHCND:USW00003816	PADUCAH BARKLEY REGIONAL AIRPORT KY US	20121030	144	39	14.4	3.9	58	39	16	2012	10	30	10YR LAGGED NORMALS	FY2013	10/30/2012
GHCND:USW00003816	PADUCAH BARKLEY REGIONAL AIRPORT KY US	20121031	144	-6	14.4	(0.6)	58	31	20	2012	10	31	10YR LAGGED NORMALS	FY2013	10/31/2012
GHCND:USW00003816	PADUCAH BARKLEY REGIONAL AIRPORT KY US	20121101	161	-17	16.1	(1.7)	61	29	20	2012	11	01	10YR LAGGED NORMALS	FY2013	11/1/2012
GHCND:USW00003816	PADUCAH BARKLEY REGIONAL AIRPORT KY US	20121102	167	72	16.7	7.2	62	45	11	2012	11	02	10YR LAGGED NORMALS	FY2013	11/2/2012
GHCND:USW00003816	PADUCAH BARKLEY REGIONAL AIRPORT KY US	20121103	206	44	20.6	4.4	69	40	10	2012	11	03	10YR LAGGED NORMALS	FY2013	11/3/2012
GHCND:USW00003816	PADUCAH BARKLEY REGIONAL AIRPORT KY US	20121104	128	22	12.8	2.2	55	36	19	2012	11	04	10YR LAGGED NORMALS	FY2013	11/4/2012
GHCND:USW00003816	PADUCAH BARKLEY REGIONAL AIRPORT KY US	20121105	100	33	10.0	3.3	50	38	21	2012	11	05	10YR LAGGED NORMALS	FY2013	11/5/2012
GHCND:USW00003816	PADUCAH BARKLEY REGIONAL AIRPORT KY US	20121106	100	28	10.0	2.8	50	37	21	2012	11	06	10YR LAGGED NORMALS	FY2013	11/6/2012
GHCND:USW00003816	PADUCAH BARKLEY REGIONAL AIRPORT KY US	20121107	94	22	9.4	2.2	49	36	22	2012	11	07	10YR LAGGED NORMALS	FY2013	11/7/2012
GHCND:USW00003816	PADUCAH BARKLEY REGIONAL AIRPORT KY US	20121108	133	-17	13.3	(1.7)	56	29	22	2012	11	08	10YR LAGGED NORMALS	FY2013	11/8/2012
GHCND:USW00003816	PADUCAH BARKLEY REGIONAL AIRPORT KY US	20121109	206	22	20.6	2.2	69	36	12	2012	11	09	10YR LAGGED NORMALS	FY2013	11/9/2012
GHCND:USW00003816	PADUCAH BARKLEY REGIONAL AIRPORT KY US	20121110	222	117	22.2	11.7	72	53	2	2012	11	10	10YR LAGGED NORMALS	FY2013	11/10/2012
GHCND:USW00003816	PADUCAH BARKLEY REGIONAL AIRPORT KY US	20121111	217	117	21.7	11.7	71	53	3	2012	11	11	10YR LAGGED NORMALS	FY2013	11/11/2012
GHCND:USW00003816	PADUCAH BARKLEY REGIONAL AIRPORT KY US	20121112	117	-6	11.7	(0.6)	53	31	23	2012	11	12	10YR LAGGED NORMALS	FY2013	11/12/2012
GHCND:USW00003816	PADUCAH BARKLEY REGIONAL AIRPORT KY US	20121113	100	-33	10.0	(3.3)	50	26	27	2012	11	13	10YR LAGGED NORMALS	FY2013	11/13/2012
GHCND:USW00003816	PADUCAH BARKLEY REGIONAL AIRPORT KY US	20121114	83	-22	8.3	(2.2)	47	28	27	2012	11	14	10YR LAGGED NORMALS	FY2013	11/14/2012
GHCND:USW00003816	PADUCAH BARKLEY REGIONAL AIRPORT KY US	20121115	117	-33	11.7	(3.3)	53	26	25	2012	11	15	10YR LAGGED NORMALS	FY2013	11/15/2012
GHCND:USW00003816	PADUCAH BARKLEY REGIONAL AIRPORT KY US	20121116	139	-22	13.9	(2.2)	57	28	22	2012	11	16	10YR LAGGED NORMALS	FY2013	11/16/2012
GHCND:USW00003816	PADUCAH BARKLEY REGIONAL AIRPORT KY US	20121117	156	-28	15.6	(2.8)	60	27	21	2012	11	17	10YR LAGGED NORMALS	FY2013	11/17/2012
GHCND:USW00003816	PADUCAH BARKLEY REGIONAL AIRPORT KY US	20121118	172	-17	17.2	(1.7)	63	29	19	2012	11	18	10YR LAGGED NORMALS	FY2013	11/18/2012
GHCND:USW00003816	PADUCAH BARKLEY REGIONAL AIRPORT KY US	20121119	183	11	18.3	1.1	65	34	15	2012	11	19	10YR LAGGED NORMALS	FY2013	11/19/2012
GHCND:USW00003816	PADUCAH BARKLEY REGIONAL AIRPORT KY US	20121120	200	72	20.0	7.2	68	45	8	2012	11	20	10YR LAGGED NORMALS	FY2013	11/20/2012
GHCND:USW00003816	PADUCAH BARKLEY REGIONAL AIRPORT KY US	20121121	183	22	18.3	2.2	65	36	14	2012	11	21	10YR LAGGED NORMALS	FY2013	11/21/2012
GHCND:USW00003816	PADUCAH BARKLEY REGIONAL AIRPORT KY US	20121122	183	6	18.3	0.6	65	33	16	2012	11	22	10YR LAGGED NORMALS	FY2013	11/22/2012
GHCND:USW00003816	PADUCAH BARKLEY REGIONAL AIRPORT KY US	20121123	139	6	13.9	0.6	57	33	20	2012	11	23	10YR LAGGED NORMALS	FY2013	11/23/2012
GHCND:USW00003816	PADUCAH BARKLEY REGIONAL AIRPORT KY US	20121124	39	-39	3.9	(3.9)	39	25	33	2012	11	24	10YR LAGGED NORMALS	FY2013	11/24/2012
GHCND:USW00003816	PADUCAH BARKLEY REGIONAL AIRPORT KY US	20121125	139	-11	13.9	(1.1)	57	30	21	2012	11	25	10YR LAGGED NORMALS	FY2013	11/25/2012
GHCND:USW00003816	PADUCAH BARKLEY REGIONAL AIRPORT KY US	20121126	111	6	11.1	0.6	52	33	22	2012	11	26	10YR LAGGED NORMALS	FY2013	11/26/2012
GHCND:USW00003816	PADUCAH BARKLEY REGIONAL AIRPORT KY US	20121127	67	-39	6.7	(3.9)	44	25	30	2012	11	27	10YR LAGGED NORMALS	FY2013	11/27/2012
GHCND:USW00003816	PADUCAH BARKLEY REGIONAL AIRPORT KY US	20121128	100	-61	10.0	(6.1)	50	21	29	2012	11	28	10YR LAGGED NORMALS	FY2013	11/28/2012
GHCND:USW00003816	PADUCAH BARKLEY REGIONAL AIRPORT KY US	20121129	133	-33	13.3	(3.3)	56	26	24	2012	11	29	10YR LAGGED NORMALS	FY2013	11/29/2012
GHCND:USW00003816	PADUCAH BARKLEY REGIONAL AIRPORT KY US	20121130	167	56	16.7	5.6	62	42	13	2012	11	30	10YR LAGGED NORMALS	FY2013	11/30/2012
GHCND:USW00003816	PADUCAH BARKLEY REGIONAL AIRPORT KY US	20121201	194	94	19.4	9.4	67	49	7	2012	12	01	10YR LAGGED NORMALS	FY2013	12/1/2012
GHCND:USW00003816	PADUCAH BARKLEY REGIONAL AIRPORT KY US	20121202	194	167	19.4	16.7	67	62	0	2012	12	02	10YR LAGGED NORMALS	FY2013	12/2/2012
GHCND:USW00003816	PADUCAH BARKLEY REGIONAL AIRPORT KY US	20121203	217	161	21.7	16.1	71	61	0	2012	12	03	10YR LAGGED NORMALS	FY2013	12/3/2012
GHCND:USW00003816	PADUCAH BARKLEY REGIONAL AIRPORT KY US	20121204	194	61	19.4	6.1	67	43	10	2012	12	04	10YR LAGGED NORMALS	FY2013	12/4/2012
GHCND:USW00003816	PADUCAH BARKLEY REGIONAL AIRPORT KY US	20121205	161	11	16.1	1.1	61	34	17	2012	12	05	10YR LAGGED NORMALS	FY2013	12/5/2012
GHCND:USW00003816	PADUCAH BARKLEY REGIONAL AIRPORT KY US	20121206	128	33	12.8	3.3	55	38	18	2012	12	06	10YR LAGGED NORMALS	FY2013	12/6/2012
GHCND:USW00003816	PADUCAH BARKLEY REGIONAL AIRPORT KY US	20121207	161	117	16.1	11.7	61	53	8	2012	12	07	10YR LAGGED NORMALS	FY2013	12/7/2012
GHCND:USW00003816	PADUCAH BARKLEY REGIONAL AIRPORT KY US	20121208	161	100	16.1	10.0	61	50	9	2012	12	08	10YR LAGGED NORMALS	FY2013	12/8/2012
GHCND:USW00003816	PADUCAH BARKLEY REGIONAL AIRPORT KY US	20121209	183	83	18.3	8.3	65	47	9	2012	12	09	10YR LAGGED NORMALS	FY2013	12/9/2012
GHCND:USW00003816	PADUCAH BARKLEY REGIONAL AIRPORT KY US	20121210	83	-6	8.3	(0.6)	47	31	28	2012	12	10	10YR LAGGED NORMALS	FY2013	12/10/2012
GHCND:USW00003816	PADUCAH BARKLEY REGIONAL AIRPORT KY US	20121211	50	-44	5.0	(4.4)	41	24	32	2012	12	11	10YR LAGGED NORMALS	FY2013	12/11/2012
GHCND:USW00003816	PADUCAH BARKLEY REGIONAL AIRPORT KY US	20121212	94	-61	9.4	(6.1)	49	21	30	2012	12	12	10YR LAGGED NORMALS	FY2013	12/12/2012
GHCND:USW00003816	PADUCAH BARKLEY REGIONAL AIRPORT KY US	20121213	117	-61	11.7	(6.1)	53	21	28	2012	12	13	10YR LAGGED NORMALS	FY2013	12/13/2012
GHCND:USW00003816	PADUCAH BARKLEY REGIONAL AIRPORT KY US	20121214	128	-39	12.8	(3.9)	55	25	25	2012	12	14	10YR LAGGED NORMALS	FY2013	12/14/2012
GHCND:USW00003816	PADUCAH BARKLEY REGIONAL AIRPORT KY US	20121215	161	89	16.1	8.9	61	48	10	2012	12	15	10YR LAGGED NORMALS	FY2013	12/15/2012
GHCND:USW00003816	PADUCAH BARKLEY REGIONAL AIRPORT KY US	20121216	161	128	16.1	12.8	61	55	7	2012	12	16	10YR LAGGED NORMALS	FY2013	12/16/2012
GHCND:USW00003816	PADUCAH BARKLEY REGIONAL AIRPORT KY US	20121217	144	61	14.4	6.1	58	43	14	2012	12	17	10YR LAGGED NORMALS	FY2013	12/17/2012
GHCND:USW00003816	PADUCAH BARKLEY REGIONAL AIRPORT KY US	20121218	139	0	13.9	-	57	32	20	2012	12	18	10YR LAGGED NORMALS	FY2013	12/18/2012
GHCND:USW00003816	PADUCAH BARKLEY REGIONAL AIRPORT KY US	20121219	167	11	16.7	1.1	62	34	17	2012	12	19	10YR LAGGED NORMALS	FY2013	12/19/2012
GHCND:USW00003816	PADUCAH BARKLEY REGIONAL AIRPORT KY US	20121220	167	-6	16.7	(0.6)	62	31	18	2012	12	20	10YR LAGGED NORMALS	FY2013	12/20/2012
GHCND:USW00003816	PADUCAH BARKLEY REGIONAL AIRPORT KY US	20121221	56	-28	5.6	(2.8)	42	27	30	2012	12	21	10YR LAGGED NORMALS	FY2013	12/21/2012
GHCND:USW00003816	PADUCAH BARKLEY REGIONAL AIRPORT KY US	20121222	83	-72	8.3	(7.2)	47	19	32	2012	12	22	10YR LAGGED NORMALS	FY2013	12/22/2012
GHCND:USW00003816	PADUCAH BARKLEY REGIONAL AIRPORT KY US	20121223	150	50	15.0	5.0	59	41	15	2012	12	23	10YR LAGGED NORMALS	FY2013	12/23/2012
GHCND:USW00003816	PADUCAH BARKLEY REGIONAL AIRPORT KY US	20121224	111	-6	11.1	(0.6)	52	31	23	2012	12	24	10YR LAGGED NORMALS	FY2013	12/24/2012
GHCND:USW00003816	PADUCAH BARKLEY REGIONAL AIRPORT KY US	20121225	22	-11	2.2	(1.1)	36	30	32	2012	12	25	10YR LAGGED NORMALS	FY2013	12/25/2012
GHCND:USW00003816	PADUCAH BARKLEY REGIONAL AIRPORT KY US	20121226	11	-6	1.1	(0.6)	34	31	32	2012	12	26	10YR LAGGED NORMALS	FY2013	12/26/2012
GHCND:USW00003816	PADUCAH BARKLEY REGIONAL AIRPORT KY US	20121227	17	-17	1.7	(1.7)	35	29	33	2012	12	27	10YR LAGGED NORMALS	FY2013	12/27/2012
GHCND:USW00003816	PADUCAH BARKLEY REGIONAL AIRPORT KY US	20121228	39	-17	3.9	(1.7)	39	29	31	2012	12	28	10YR LAGGED NORMALS	FY2013	12/28/2012
GHCND:USW00003816	PADUCAH BARKLEY REGIONAL AIRPORT KY US	20121229	6	-61	0.6	(6.1)	33	21	38	2012	12	29	10YR LAGGED NORMALS	FY2013	12/29/2012
GHCND:USW00003816	PADUCAH BARKLEY REGIONAL AIRPORT KY US	20121230	39	-78	3.9	(7.8)	39	18	36	2012	12	30	10YR LAGGED NORMALS	FY2013	12/30/2012
GHCND:USW00003816	PADUCAH BARKLEY REGIONAL AIRPORT KY US	20121231	50	6	5.0	0.6	41	33	28	2012	12	31	10YR LAGGED NORMALS	FY2013	12/31/2012
GHCND:USW00003816	PADUCAH BARKLEY REGIONAL AIRPORT KY US	20130101	28	-56	2.8	(5.6)	37	22	35	2013	01	01	10YR LAGGED NORMALS	FY2013	1/1/2013
GHCND:USW00003816	PADUCAH BARKLEY REGIONAL AIRPORT KY US	20130102	6	-83	0.6	(8.3)	33	17	40	2013	01	02	10YR LAGGED NORMALS	FY2013	1/2/2013
GHCND:USW00003816	PADUCAH BARKLEY REGIONAL AIRPORT KY US	20130103	44	-78	4.4	(7.8)	40	18	36	2013	01	03	10YR LAGGED NORMALS	FY2013	1/3/2013
GHCND:USW00003816	PADUCAH BARKLEY REGIONAL AIRPORT KY US	20130104	61	-67	6.1	(6.7)	43	20	33	2013	01	04	10YR LAGGED NORMALS	FY2013	1/4/2013
GHCND:USW00003816	PADUCAH BARKLEY REGIONAL AIRPORT KY US	20130105	61	-50	6.1	(5.0)	43	23	32	2013	01	05	10YR LAGGED NORMALS	FY2013	1/5/2013
GHCND:USW00003816	PADUCAH BARKLEY REGIONAL AIRPORT KY US	20130106	56	-56	5.6	(5.6)	42	22	33	2013	01	06	10YR LAGGED NORMALS	FY2013	1/6/2013
GHCND:USW00003816	PADUCAH BARKLEY REGIONAL AIRPORT KY US	20130107	72	-78	7.2	(7.8)	45	18	33	2013	01	07	10YR LAGGED NORMALS	FY2013	1/7/2013

GHCND:USW00003816	PADUCAH BARKLEY REGIONAL AIRPORT KY US	20130108	128	-44	12.8	(4.4)	55	24	25	2013	01	08	10YR LAGGED NORMALS	FY2013	1/8/2013
GHCND:USW00003816	PADUCAH BARKLEY REGIONAL AIRPORT KY US	20130109	139	61	13.9	6.1	57	48	15	2013	01	09	10YR LAGGED NORMALS	FY2013	1/9/2013
GHCND:USW00003816	PADUCAH BARKLEY REGIONAL AIRPORT KY US	20130110	189	72	18.9	7.2	66	45	9	2013	01	10	10YR LAGGED NORMALS	FY2013	1/10/2013
GHCND:USW00003816	PADUCAH BARKLEY REGIONAL AIRPORT KY US	20130111	167	122	16.7	12.2	62	54	7	2013	01	11	10YR LAGGED NORMALS	FY2013	1/11/2013
GHCND:USW00003816	PADUCAH BARKLEY REGIONAL AIRPORT KY US	20130112	206	100	20.6	10.0	69	50	5	2013	01	12	10YR LAGGED NORMALS	FY2013	1/12/2013
GHCND:USW00003816	PADUCAH BARKLEY REGIONAL AIRPORT KY US	20130113	100	-39	10.0	(3.9)	50	25	27	2013	01	13	10YR LAGGED NORMALS	FY2013	1/13/2013
GHCND:USW00003816	PADUCAH BARKLEY REGIONAL AIRPORT KY US	20130114	-22	-67	(2.2)	(6.7)	28	20	41	2013	01	14	10YR LAGGED NORMALS	FY2013	1/14/2013
GHCND:USW00003816	PADUCAH BARKLEY REGIONAL AIRPORT KY US	20130115	6	-61	0.6	(6.1)	33	21	38	2013	01	15	10YR LAGGED NORMALS	FY2013	1/15/2013
GHCND:USW00003816	PADUCAH BARKLEY REGIONAL AIRPORT KY US	20130116	6	-22	0.6	(2.2)	33	28	34	2013	01	16	10YR LAGGED NORMALS	FY2013	1/16/2013
GHCND:USW00003816	PADUCAH BARKLEY REGIONAL AIRPORT KY US	20130117	78	-44	7.8	(4.4)	46	24	30	2013	01	17	10YR LAGGED NORMALS	FY2013	1/17/2013
GHCND:USW00003816	PADUCAH BARKLEY REGIONAL AIRPORT KY US	20130118	83	-56	8.3	(5.6)	47	22	30	2013	01	18	10YR LAGGED NORMALS	FY2013	1/18/2013
GHCND:USW00003816	PADUCAH BARKLEY REGIONAL AIRPORT KY US	20130119	139	28	13.9	2.8	57	37	18	2013	01	19	10YR LAGGED NORMALS	FY2013	1/19/2013
GHCND:USW00003816	PADUCAH BARKLEY REGIONAL AIRPORT KY US	20130120	78	-28	7.8	(2.8)	46	27	28	2013	01	20	10YR LAGGED NORMALS	FY2013	1/20/2013
GHCND:USW00003816	PADUCAH BARKLEY REGIONAL AIRPORT KY US	20130121	17	-50	1.7	(5.0)	35	23	36	2013	01	21	10YR LAGGED NORMALS	FY2013	1/21/2013
GHCND:USW00003816	PADUCAH BARKLEY REGIONAL AIRPORT KY US	20130122	-33	-83	(3.3)	(8.3)	26	17	43	2013	01	22	10YR LAGGED NORMALS	FY2013	1/22/2013
GHCND:USW00003816	PADUCAH BARKLEY REGIONAL AIRPORT KY US	20130123	78	-72	7.8	(7.2)	46	19	32	2013	01	23	10YR LAGGED NORMALS	FY2013	1/23/2013
GHCND:USW00003816	PADUCAH BARKLEY REGIONAL AIRPORT KY US	20130124	11	-61	1.1	(6.1)	34	21	37	2013	01	24	10YR LAGGED NORMALS	FY2013	1/24/2013
GHCND:USW00003816	PADUCAH BARKLEY REGIONAL AIRPORT KY US	20130125	50	-28	5.0	(2.8)	41	27	31	2013	01	25	10YR LAGGED NORMALS	FY2013	1/25/2013
GHCND:USW00003816	PADUCAH BARKLEY REGIONAL AIRPORT KY US	20130126	83	-50	8.3	(5.0)	47	23	30	2013	01	26	10YR LAGGED NORMALS	FY2013	1/26/2013
GHCND:USW00003816	PADUCAH BARKLEY REGIONAL AIRPORT KY US	20130127	111	-28	11.1	(2.8)	52	27	25	2013	01	27	10YR LAGGED NORMALS	FY2013	1/27/2013
GHCND:USW00003816	PADUCAH BARKLEY REGIONAL AIRPORT KY US	20130128	178	106	17.8	10.6	64	51	7	2013	01	28	10YR LAGGED NORMALS	FY2013	1/28/2013
GHCND:USW00003816	PADUCAH BARKLEY REGIONAL AIRPORT KY US	20130129	217	122	21.7	12.2	71	54	2	2013	01	29	10YR LAGGED NORMALS	FY2013	1/29/2013
GHCND:USW00003816	PADUCAH BARKLEY REGIONAL AIRPORT KY US	20130130	133	6	13.3	0.6	56	33	20	2013	01	30	10YR LAGGED NORMALS	FY2013	1/30/2013
GHCND:USW00003816	PADUCAH BARKLEY REGIONAL AIRPORT KY US	20130131	50	-67	5.0	(6.7)	41	20	34	2013	01	31	10YR LAGGED NORMALS	FY2013	1/31/2013
GHCND:USW00003816	PADUCAH BARKLEY REGIONAL AIRPORT KY US	20130201	-28	-106	(2.8)	(10.6)	27	13	45	2013	02	01	10YR LAGGED NORMALS	FY2013	2/1/2013
GHCND:USW00003816	PADUCAH BARKLEY REGIONAL AIRPORT KY US	20130202	50	-33	5.0	(3.3)	41	26	31	2013	02	02	10YR LAGGED NORMALS	FY2013	2/2/2013
GHCND:USW00003816	PADUCAH BARKLEY REGIONAL AIRPORT KY US	20130203	67	-33	6.7	(3.3)	44	26	30	2013	02	03	10YR LAGGED NORMALS	FY2013	2/3/2013
GHCND:USW00003816	PADUCAH BARKLEY REGIONAL AIRPORT KY US	20130204	89	-17	8.9	(1.7)	48	29	26	2013	02	04	10YR LAGGED NORMALS	FY2013	2/4/2013
GHCND:USW00003816	PADUCAH BARKLEY REGIONAL AIRPORT KY US	20130205	122	-17	12.2	(1.7)	54	29	23	2013	02	05	10YR LAGGED NORMALS	FY2013	2/5/2013
GHCND:USW00003816	PADUCAH BARKLEY REGIONAL AIRPORT KY US	20130206	111	-28	11.1	(2.8)	52	27	25	2013	02	06	10YR LAGGED NORMALS	FY2013	2/6/2013
GHCND:USW00003816	PADUCAH BARKLEY REGIONAL AIRPORT KY US	20130207	189	11	18.9	1.1	66	34	15	2013	02	07	10YR LAGGED NORMALS	FY2013	2/7/2013
GHCND:USW00003816	PADUCAH BARKLEY REGIONAL AIRPORT KY US	20130208	94	0	9.4	-	49	32	24	2013	02	08	10YR LAGGED NORMALS	FY2013	2/8/2013
GHCND:USW00003816	PADUCAH BARKLEY REGIONAL AIRPORT KY US	20130209	89	0	8.9	-	48	32	25	2013	02	09	10YR LAGGED NORMALS	FY2013	2/9/2013
GHCND:USW00003816	PADUCAH BARKLEY REGIONAL AIRPORT KY US	20130210	139	67	13.9	6.7	57	44	14	2013	02	10	10YR LAGGED NORMALS	FY2013	2/10/2013
GHCND:USW00003816	PADUCAH BARKLEY REGIONAL AIRPORT KY US	20130211	128	6	12.8	0.6	55	33	21	2013	02	11	10YR LAGGED NORMALS	FY2013	2/11/2013
GHCND:USW00003816	PADUCAH BARKLEY REGIONAL AIRPORT KY US	20130212	94	-28	9.4	(2.8)	49	27	27	2013	02	12	10YR LAGGED NORMALS	FY2013	2/12/2013
GHCND:USW00003816	PADUCAH BARKLEY REGIONAL AIRPORT KY US	20130213	78	22	7.8	2.2	46	36	24	2013	02	13	10YR LAGGED NORMALS	FY2013	2/13/2013
GHCND:USW00003816	PADUCAH BARKLEY REGIONAL AIRPORT KY US	20130214	139	22	13.9	2.2	57	36	18	2013	02	14	10YR LAGGED NORMALS	FY2013	2/14/2013
GHCND:USW00003816	PADUCAH BARKLEY REGIONAL AIRPORT KY US	20130215	83	-22	8.3	(2.2)	47	28	27	2013	02	15	10YR LAGGED NORMALS	FY2013	2/15/2013
GHCND:USW00003816	PADUCAH BARKLEY REGIONAL AIRPORT KY US	20130216	33	-56	3.3	(5.6)	38	22	35	2013	02	16	10YR LAGGED NORMALS	FY2013	2/16/2013
GHCND:USW00003816	PADUCAH BARKLEY REGIONAL AIRPORT KY US	20130217	83	-67	8.3	(6.7)	47	20	31	2013	02	17	10YR LAGGED NORMALS	FY2013	2/17/2013
GHCND:USW00003816	PADUCAH BARKLEY REGIONAL AIRPORT KY US	20130218	156	28	15.6	2.8	60	37	16	2013	02	18	10YR LAGGED NORMALS	FY2013	2/18/2013
GHCND:USW00003816	PADUCAH BARKLEY REGIONAL AIRPORT KY US	20130219	72	-17	7.2	(1.7)	45	29	28	2013	02	19	10YR LAGGED NORMALS	FY2013	2/19/2013
GHCND:USW00003816	PADUCAH BARKLEY REGIONAL AIRPORT KY US	20130220	6	-50	0.6	(5.0)	33	23	37	2013	02	20	10YR LAGGED NORMALS	FY2013	2/20/2013
GHCND:USW00003816	PADUCAH BARKLEY REGIONAL AIRPORT KY US	20130221	28	-39	2.8	(3.9)	37	25	34	2013	02	21	10YR LAGGED NORMALS	FY2013	2/21/2013
GHCND:USW00003816	PADUCAH BARKLEY REGIONAL AIRPORT KY US	20130222	67	0	6.7	-	44	32	27	2013	02	22	10YR LAGGED NORMALS	FY2013	2/22/2013
GHCND:USW00003816	PADUCAH BARKLEY REGIONAL AIRPORT KY US	20130223	67	-33	6.7	(3.3)	44	26	30	2013	02	23	10YR LAGGED NORMALS	FY2013	2/23/2013
GHCND:USW00003816	PADUCAH BARKLEY REGIONAL AIRPORT KY US	20130224	106	-50	10.6	(5.0)	51	23	28	2013	02	24	10YR LAGGED NORMALS	FY2013	2/24/2013
GHCND:USW00003816	PADUCAH BARKLEY REGIONAL AIRPORT KY US	20130225	139	6	13.9	0.6	57	33	20	2013	02	25	10YR LAGGED NORMALS	FY2013	2/25/2013
GHCND:USW00003816	PADUCAH BARKLEY REGIONAL AIRPORT KY US	20130226	100	39	10.0	3.9	50	39	20	2013	02	26	10YR LAGGED NORMALS	FY2013	2/26/2013
GHCND:USW00003816	PADUCAH BARKLEY REGIONAL AIRPORT KY US	20130227	38	11	3.9	1.1	39	34	28	2013	02	27	10YR LAGGED NORMALS	FY2013	2/27/2013
GHCND:USW00003816	PADUCAH BARKLEY REGIONAL AIRPORT KY US	20130228	39	6	3.9	0.6	39	33	29	2013	02	28	10YR LAGGED NORMALS	FY2013	2/28/2013
GHCND:USW00003816	PADUCAH BARKLEY REGIONAL AIRPORT KY US	20130301	28	-6	2.8	(0.6)	37	31	31	2013	03	01	10YR LAGGED NORMALS	FY2013	3/1/2013
GHCND:USW00003816	PADUCAH BARKLEY REGIONAL AIRPORT KY US	20130302	6	-11	0.6	(1.1)	33	30	33	2013	03	02	10YR LAGGED NORMALS	FY2013	3/2/2013
GHCND:USW00003816	PADUCAH BARKLEY REGIONAL AIRPORT KY US	20130303	44	-61	4.4	(6.1)	40	21	34	2013	03	03	10YR LAGGED NORMALS	FY2013	3/3/2013
GHCND:USW00003816	PADUCAH BARKLEY REGIONAL AIRPORT KY US	20130304	139	22	13.9	2.2	57	36	18	2013	03	04	10YR LAGGED NORMALS	FY2013	3/4/2013
GHCND:USW00003816	PADUCAH BARKLEY REGIONAL AIRPORT KY US	20130305	83	6	8.3	0.6	47	33	25	2013	03	05	10YR LAGGED NORMALS	FY2013	3/5/2013
GHCND:USW00003816	PADUCAH BARKLEY REGIONAL AIRPORT KY US	20130306	67	-22	6.7	(2.2)	44	28	29	2013	03	06	10YR LAGGED NORMALS	FY2013	3/6/2013
GHCND:USW00003816	PADUCAH BARKLEY REGIONAL AIRPORT KY US	20130307	78	-39	7.8	(3.9)	46	25	29	2013	03	07	10YR LAGGED NORMALS	FY2013	3/7/2013
GHCND:USW00003816	PADUCAH BARKLEY REGIONAL AIRPORT KY US	20130308	128	-33	12.8	(3.3)	55	26	24	2013	03	08	10YR LAGGED NORMALS	FY2013	3/8/2013
GHCND:USW00003816	PADUCAH BARKLEY REGIONAL AIRPORT KY US	20130309	200	50	20.0	5.0	68	41	10	2013	03	09	10YR LAGGED NORMALS	FY2013	3/9/2013
GHCND:USW00003816	PADUCAH BARKLEY REGIONAL AIRPORT KY US	20130310	194	100	19.4	10.0	67	50	6	2013	03	10	10YR LAGGED NORMALS	FY2013	3/10/2013
GHCND:USW00003816	PADUCAH BARKLEY REGIONAL AIRPORT KY US	20130311	111	17	11.1	1.7	52	35	21	2013	03	11	10YR LAGGED NORMALS	FY2013	3/11/2013
GHCND:USW00003816	PADUCAH BARKLEY REGIONAL AIRPORT KY US	20130312	106	-28	10.6	(2.8)	51	27	26	2013	03	12	10YR LAGGED NORMALS	FY2013	3/12/2013
GHCND:USW00003816	PADUCAH BARKLEY REGIONAL AIRPORT KY US	20130313	67	-39	6.7	(3.9)	44	25	30	2013	03	13	10YR LAGGED NORMALS	FY2013	3/13/2013
GHCND:USW00003816	PADUCAH BARKLEY REGIONAL AIRPORT KY US	20130314	89	-56	8.9	(5.6)	48	22	30	2013	03	14	10YR LAGGED NORMALS	FY2013	3/14/2013
GHCND:USW00003816	PADUCAH BARKLEY REGIONAL AIRPORT KY US	20130315	233	-11	23.3	(1.1)	74	30	13	2013	03	15	10YR LAGGED NORMALS	FY2013	3/15/2013
GHCND:USW00003816	PADUCAH BARKLEY REGIONAL AIRPORT KY US	20130316	206	67	20.6	6.7	69	44	8	2013	03	16	10YR LAGGED NORMALS	FY2013	3/16/2013
GHCND:USW00003816	PADUCAH BARKLEY REGIONAL AIRPORT KY US	20130317	67	33	6.7	3.3	44	38	24	2013	03	17	10YR LAGGED NORMALS	FY2013	3/17/2013
GHCND:USW00003816	PADUCAH BARKLEY REGIONAL AIRPORT KY US	20130318	106	11	10.6	1.1	51	34	22	2013	03	18	10YR LAGGED NORMALS	FY2013	3/18/2013
GHCND:USW00003816	PADUCAH BARKLEY REGIONAL AIRPORT KY US	20130319	117	-11	11.7	(1.1)	53	30	23	2013	03	19	10YR LAGGED NORMALS	FY2013	3/19/2013
GHCND:USW00003816	PADUCAH BARKLEY REGIONAL AIRPORT KY US	20130320	78	-39	7.8	(3.9)	46	25	29	2013	03	20	10YR LAGGED NORMALS	FY2013	3/20/2013
GHCND:USW00003816	PADUCAH BARKLEY REGIONAL AIRPORT KY US	20130321	56	-72	5.6	(7.2)	42	19	34	2013	03	21	10YR LAGGED NORMALS	FY2013	3/21/2013
GHCND:USW00003816	PADUCAH BARKLEY REGIONAL AIRPORT KY US	20130322	56	11	5.6	1.1	42	34	27	2013	03	22	10YR LAGGED NORMALS	FY2013	3/22/2013
GHCND:USW00003816	PADUCAH BARKLEY REGIONAL AIRPORT KY US	20130323	128	44	12.8	4.4	55	40	17	2013	03	23	10YR LAGGED NORMALS	FY2013	3/23/2013
GHCND:USW00003816	PADUCAH BARKLEY REGIONAL AIRPORT KY US	20130324	78	6	7.8	0.6	46	33	25	2013	03	24	10YR LAGGED NORMALS	FY2013	3/24/2013
GHCND:USW00003816	PADUCAH BARKLEY REGIONAL AIRPORT KY US	20130325	39	0	3.9	-	39	32	29	2013	03	25	10YR LAGGED NORMALS	FY2013	3/25/2013
GHCND:USW00003816	PADUCAH BARKLEY REGIONAL AIRPORT KY US	20130326	67	-39	6.7	(3.9)	44	25	30	2013	03	26	10YR LAGGED NORMALS	FY2013	3/26/2013
GHCND:USW00003816	PADUCAH BARKLEY REGIONAL AIRPORT KY US	20130327	100	-56	10.0	(5.6)	50	22	29	2013	03	27	10YR LAGGED NORMALS	FY2013	3/27/2013
GHCND:USW00003816	PADUCAH BARKLEY REGIONAL AIRPORT KY US	20130328	161	39	16.1	3.9	61	39	15	2013	03	28	10YR LAGGED NORMALS	FY2013	3/28/2013
GHCND:USW00003816	PADUCAH BARKLEY REGIONAL AIRPORT KY US	20130329	139	39	13.9	3.9	57	39	17	2013	03	29	10YR LAGGED NORMALS	FY2013	3/29/2013
GHCND:USW00003816	PADUCAH BARKLEY REGIONAL AIRPORT KY US	20130330	133	33	13.3	3.3	56	38	18	2013	03	30	10YR LAGGED NORMALS	FY2013	3/30/2013
GHCND:USW00003816	PADUCAH BARKLEY REGIONAL AIRPORT KY US	20130331	172	89	17.2	8.9	63	48	9	2013	03	31	10YR LAGGED NORMALS	FY2013	3/31/2013
GHCND:USW00003816	PADUCAH BARKLEY REGIONAL AIRPORT KY US	20130401	133	22	13.3	2.2	56	36	19	2013	04	01	10YR LAGGED NORMALS	FY2013	4/1/2013
GHCND:USW00003816	PADUCAH BARKLEY REGIONAL AIRPORT KY US	20130402	83	11	8.3	1.1	47	34	24	2013	04	02	10YR LAGGED NORMALS	FY2013	4/2/2013
GHCND:USW00003816	PADUCAH BARKLEY REGIONAL AIRPORT KY US	20130403	117	-16	11.7	(1.6)	53	29	24	2013	04	03	10YR LAGGED NORMALS	FY2013	4/3/2013
GHCND:USW00003816	PADUCAH BARKLEY REGIONAL AIRPORT KY US	20130404	139	22	13.9	2.2	57	36	18	2013	04	04	10YR LAGGED NORMALS	FY2013	4/4/2013
GHCND:USW00003816	PADUCAH BARKLEY REGIONAL AIRPORT KY US	20130405	217	-5	21.7	(0.5)	71	31	14	2013	04	05	10YR LAGGED NORMALS	FY2013	4/5/2013
GHCND:USW00003816	PADUCAH BARKLEY REGIONAL AIRPORT KY US	20130406	228	50	22.8	5.0	73	41	8	2013	04	06	10YR LAGGED NORMALS	FY2013	4/6/2013
GHCND:USW00003816	PADUCAH BARKLEY REGIONAL AIRPORT KY US	20130407	217	150	21.7	15.0	71	59	0	2013	04	07	10YR LAGGED NORMALS	FY2013	4/7/2013
GHCND:USW00003816	PADUCAH BARKLEY REGIONAL AIRPORT KY US	20130408	239	133	23.9	13.3	75	56	0	2013	04	08	10YR LAGGED NORMALS	FY2013	4/8/2013
GHCND:USW00003816	PADUCAH BARKLEY REGIONAL AIRPORT KY US	20130409	267	144	26.7	14.4	80	58	0	2013	04	09	10YR LAGGED NORMALS	FY2013	4/9/2013
GHCND:USW00003816	PADUCAH BARKLEY REGIONAL AIRPORT KY US	20130410	283	178	28.3	17.8	83	64	0	2013	04	10	10YR LAGGED NORMALS	FY2013	4/10/2013
GHCND:USW00003816	PADUCAH BARKLEY REGIONAL AIRPORT KY US	20130411	194	61	19.4	6.1	67	43	10	2013	04	11	10YR LAGGED NORMALS	FY2013	4/11/2013
GHCND:USW00003816	PADUCAH BARKLEY REGIONAL AIRPORT KY US	20130412	156	28	15.6	2.8	60	37	16	2013	04	12	10YR LAGGED NORMALS	FY2013	4/12/2013
GHCND:USW00003816	PADUCAH BARKLEY REGIONAL AIRPORT KY US	20130413	189	11	18.9	1.1	66	34	15	2013	04	13	10YR LAGGED NORMALS	FY2013	4/13/2013
GHCND:USW00003816	PADUCAH BARKLEY REGIONAL AIRPORT KY US	20130414	233	72	23.3	7.2	74	45	5	2013	04	14	10YR LAGGED NORMALS	FY2013	4/14/2013

GHCND:USW00003816	PADUCAH BARKLEY REGIONAL AIRPORT KY US	20130415	261	139	26.1	13.9	79	57	0	2013	04	15	10YR LAGGED NORMALS	FY2013	4/15/2013
GHCND:USW00003816	PADUCAH BARKLEY REGIONAL AIRPORT KY US	20130416	283	172	28.3	17.2	83	63	0	2013	04	16	10YR LAGGED NORMALS	FY2013	4/16/2013
GHCND:USW00003816	PADUCAH BARKLEY REGIONAL AIRPORT KY US	20130417	278	150	27.8	15.0	82	59	0	2013	04	17	10YR LAGGED NORMALS	FY2013	4/17/2013
GHCND:USW00003816	PADUCAH BARKLEY REGIONAL AIRPORT KY US	20130418	256	67	25.6	6.7	78	44	4	2013	04	18	10YR LAGGED NORMALS	FY2013	4/18/2013
GHCND:USW00003816	PADUCAH BARKLEY REGIONAL AIRPORT KY US	20130419	100	17	10.0	1.7	50	35	22	2013	04	19	10YR LAGGED NORMALS	FY2013	4/19/2013
GHCND:USW00003816	PADUCAH BARKLEY REGIONAL AIRPORT KY US	20130420	167	0	16.7	-	62	32	18	2013	04	20	10YR LAGGED NORMALS	FY2013	4/20/2013
GHCND:USW00003816	PADUCAH BARKLEY REGIONAL AIRPORT KY US	20130421	183	39	18.3	3.9	65	39	13	2013	04	21	10YR LAGGED NORMALS	FY2013	4/21/2013
GHCND:USW00003816	PADUCAH BARKLEY REGIONAL AIRPORT KY US	20130422	222	56	22.2	5.6	72	42	8	2013	04	22	10YR LAGGED NORMALS	FY2013	4/22/2013
GHCND:USW00003816	PADUCAH BARKLEY REGIONAL AIRPORT KY US	20130423	228	83	22.8	8.3	73	47	5	2013	04	23	10YR LAGGED NORMALS	FY2013	4/23/2013
GHCND:USW00003816	PADUCAH BARKLEY REGIONAL AIRPORT KY US	20130424	111	17	11.1	1.7	52	35	21	2013	04	24	10YR LAGGED NORMALS	FY2013	4/24/2013
GHCND:USW00003816	PADUCAH BARKLEY REGIONAL AIRPORT KY US	20130425	183	0	18.3	-	65	32	16	2013	04	25	10YR LAGGED NORMALS	FY2013	4/25/2013
GHCND:USW00003816	PADUCAH BARKLEY REGIONAL AIRPORT KY US	20130426	111	72	11.1	7.2	52	45	16	2013	04	26	10YR LAGGED NORMALS	FY2013	4/26/2013
GHCND:USW00003816	PADUCAH BARKLEY REGIONAL AIRPORT KY US	20130427	161	100	16.1	10.0	61	50	9	2013	04	27	10YR LAGGED NORMALS	FY2013	4/27/2013
GHCND:USW00003816	PADUCAH BARKLEY REGIONAL AIRPORT KY US	20130428	161	89	16.1	8.9	61	48	10	2013	04	28	10YR LAGGED NORMALS	FY2013	4/28/2013
GHCND:USW00003816	PADUCAH BARKLEY REGIONAL AIRPORT KY US	20130429	228	78	22.8	7.8	73	46	5	2013	04	29	10YR LAGGED NORMALS	FY2013	4/29/2013
GHCND:USW00003816	PADUCAH BARKLEY REGIONAL AIRPORT KY US	20130430	272	100	27.2	10.0	81	50	0	2013	04	30	10YR LAGGED NORMALS	FY2013	4/30/2013
GHCND:USW00003816	PADUCAH BARKLEY REGIONAL AIRPORT KY US	20130501	278	111	27.8	11.1	82	52	0	2013	05	01	10YR LAGGED NORMALS	FY2013	5/1/2013
GHCND:USW00003816	PADUCAH BARKLEY REGIONAL AIRPORT KY US	20130502	222	150	22.2	15.0	72	59	0	2013	05	02	10YR LAGGED NORMALS	FY2013	5/2/2013
GHCND:USW00003816	PADUCAH BARKLEY REGIONAL AIRPORT KY US	20130503	217	56	21.7	5.6	71	42	8	2013	05	03	10YR LAGGED NORMALS	FY2013	5/3/2013
GHCND:USW00003816	PADUCAH BARKLEY REGIONAL AIRPORT KY US	20130504	133	50	13.3	5.0	56	41	16	2013	05	04	10YR LAGGED NORMALS	FY2013	5/4/2013
GHCND:USW00003816	PADUCAH BARKLEY REGIONAL AIRPORT KY US	20130505	150	50	15.0	5.0	59	41	15	2013	05	05	10YR LAGGED NORMALS	FY2013	5/5/2013
GHCND:USW00003816	PADUCAH BARKLEY REGIONAL AIRPORT KY US	20130506	194	111	19.4	11.1	67	52	5	2013	05	06	10YR LAGGED NORMALS	FY2013	5/6/2013
GHCND:USW00003816	PADUCAH BARKLEY REGIONAL AIRPORT KY US	20130507	233	89	23.3	8.9	74	48	4	2013	05	07	10YR LAGGED NORMALS	FY2013	5/7/2013
GHCND:USW00003816	PADUCAH BARKLEY REGIONAL AIRPORT KY US	20130508	272	122	27.2	12.2	81	54	0	2013	05	08	10YR LAGGED NORMALS	FY2013	5/8/2013
GHCND:USW00003816	PADUCAH BARKLEY REGIONAL AIRPORT KY US	20130509	267	144	26.7	14.4	80	58	0	2013	05	09	10YR LAGGED NORMALS	FY2013	5/9/2013
GHCND:USW00003816	PADUCAH BARKLEY REGIONAL AIRPORT KY US	20130510	244	144	24.4	14.4	76	58	0	2013	05	10	10YR LAGGED NORMALS	FY2013	5/10/2013
GHCND:USW00003816	PADUCAH BARKLEY REGIONAL AIRPORT KY US	20130511	228	100	22.8	10.0	73	50	3	2013	05	11	10YR LAGGED NORMALS	FY2013	5/11/2013
GHCND:USW00003816	PADUCAH BARKLEY REGIONAL AIRPORT KY US	20130512	178	44	17.8	4.4	64	40	13	2013	05	12	10YR LAGGED NORMALS	FY2013	5/12/2013
GHCND:USW00003816	PADUCAH BARKLEY REGIONAL AIRPORT KY US	20130513	217	28	21.7	2.8	71	37	11	2013	05	13	10YR LAGGED NORMALS	FY2013	5/13/2013
GHCND:USW00003816	PADUCAH BARKLEY REGIONAL AIRPORT KY US	20130514	289	117	28.9	11.7	84	53	0	2013	05	14	10YR LAGGED NORMALS	FY2013	5/14/2013
GHCND:USW00003816	PADUCAH BARKLEY REGIONAL AIRPORT KY US	20130515	283	194	28.3	19.4	83	67	0	2013	05	15	10YR LAGGED NORMALS	FY2013	5/15/2013
GHCND:USW00003816	PADUCAH BARKLEY REGIONAL AIRPORT KY US	20130516	267	183	26.7	18.3	80	65	0	2013	05	16	10YR LAGGED NORMALS	FY2013	5/16/2013
GHCND:USW00003816	PADUCAH BARKLEY REGIONAL AIRPORT KY US	20130517	233	172	23.3	17.2	74	63	0	2013	05	17	10YR LAGGED NORMALS	FY2013	5/17/2013
GHCND:USW00003816	PADUCAH BARKLEY REGIONAL AIRPORT KY US	20130518	283	172	28.3	17.2	83	63	0	2013	05	18	10YR LAGGED NORMALS	FY2013	5/18/2013
GHCND:USW00003816	PADUCAH BARKLEY REGIONAL AIRPORT KY US	20130519	311	206	31.1	20.6	88	69	0	2013	05	19	10YR LAGGED NORMALS	FY2013	5/19/2013
GHCND:USW00003816	PADUCAH BARKLEY REGIONAL AIRPORT KY US	20130520	311	217	31.1	21.7	88	71	0	2013	05	20	10YR LAGGED NORMALS	FY2013	5/20/2013
GHCND:USW00003816	PADUCAH BARKLEY REGIONAL AIRPORT KY US	20130521	256	183	25.6	18.3	78	65	0	2013	05	21	10YR LAGGED NORMALS	FY2013	5/21/2013
GHCND:USW00003816	PADUCAH BARKLEY REGIONAL AIRPORT KY US	20130522	256	172	25.6	17.2	78	63	0	2013	05	22	10YR LAGGED NORMALS	FY2013	5/22/2013
GHCND:USW00003816	PADUCAH BARKLEY REGIONAL AIRPORT KY US	20130523	239	128	23.9	12.8	75	55	0	2013	05	23	10YR LAGGED NORMALS	FY2013	5/23/2013
GHCND:USW00003816	PADUCAH BARKLEY REGIONAL AIRPORT KY US	20130524	222	83	22.2	8.3	72	47	5	2013	05	24	10YR LAGGED NORMALS	FY2013	5/24/2013
GHCND:USW00003816	PADUCAH BARKLEY REGIONAL AIRPORT KY US	20130525	250	72	25.0	7.2	77	45	4	2013	05	25	10YR LAGGED NORMALS	FY2013	5/25/2013
GHCND:USW00003816	PADUCAH BARKLEY REGIONAL AIRPORT KY US	20130526	278	133	27.8	13.3	82	56	0	2013	05	26	10YR LAGGED NORMALS	FY2013	5/26/2013
GHCND:USW00003816	PADUCAH BARKLEY REGIONAL AIRPORT KY US	20130527	294	183	29.4	18.3	85	65	0	2013	05	27	10YR LAGGED NORMALS	FY2013	5/27/2013
GHCND:USW00003816	PADUCAH BARKLEY REGIONAL AIRPORT KY US	20130528	300	211	30.0	21.1	86	70	0	2013	05	28	10YR LAGGED NORMALS	FY2013	5/28/2013
GHCND:USW00003816	PADUCAH BARKLEY REGIONAL AIRPORT KY US	20130529	306	161	30.6	16.1	87	61	0	2013	05	29	10YR LAGGED NORMALS	FY2013	5/29/2013
GHCND:USW00003816	PADUCAH BARKLEY REGIONAL AIRPORT KY US	20130530	289	206	28.9	20.6	84	69	0	2013	05	30	10YR LAGGED NORMALS	FY2013	5/30/2013
GHCND:USW00003816	PADUCAH BARKLEY REGIONAL AIRPORT KY US	20130531	272	206	27.2	20.6	81	69	0	2013	05	31	10YR LAGGED NORMALS	FY2013	5/31/2013
GHCND:USW00003816	PADUCAH BARKLEY REGIONAL AIRPORT KY US	20130601	256	172	25.6	17.2	78	63	0	2013	06	01	10YR LAGGED NORMALS	FY2013	6/1/2013
GHCND:USW00003816	PADUCAH BARKLEY REGIONAL AIRPORT KY US	20130602	250	172	25.0	17.2	77	63	0	2013	06	02	10YR LAGGED NORMALS	FY2013	6/2/2013
GHCND:USW00003816	PADUCAH BARKLEY REGIONAL AIRPORT KY US	20130603	239	144	23.9	14.4	75	58	0	2013	06	03	10YR LAGGED NORMALS	FY2013	6/3/2013
GHCND:USW00003816	PADUCAH BARKLEY REGIONAL AIRPORT KY US	20130604	272	172	27.2	17.2	81	63	0	2013	06	04	10YR LAGGED NORMALS	FY2013	6/4/2013
GHCND:USW00003816	PADUCAH BARKLEY REGIONAL AIRPORT KY US	20130605	294	172	29.4	17.2	85	63	0	2013	06	05	10YR LAGGED NORMALS	FY2013	6/5/2013
GHCND:USW00003816	PADUCAH BARKLEY REGIONAL AIRPORT KY US	20130606	283	194	28.3	19.4	83	67	0	2013	06	06	10YR LAGGED NORMALS	FY2013	6/6/2013
GHCND:USW00003816	PADUCAH BARKLEY REGIONAL AIRPORT KY US	20130607	267	161	26.7	16.1	80	61	0	2013	06	07	10YR LAGGED NORMALS	FY2013	6/7/2013
GHCND:USW00003816	PADUCAH BARKLEY REGIONAL AIRPORT KY US	20130608	278	139	27.8	13.9	82	57	0	2013	06	08	10YR LAGGED NORMALS	FY2013	6/8/2013
GHCND:USW00003816	PADUCAH BARKLEY REGIONAL AIRPORT KY US	20130609	250	178	25.0	17.8	77	64	0	2013	06	09	10YR LAGGED NORMALS	FY2013	6/9/2013
GHCND:USW00003816	PADUCAH BARKLEY REGIONAL AIRPORT KY US	20130610	283	172	28.3	17.2	83	63	0	2013	06	10	10YR LAGGED NORMALS	FY2013	6/10/2013
GHCND:USW00003816	PADUCAH BARKLEY REGIONAL AIRPORT KY US	20130611	339	161	33.9	16.1	93	61	0	2013	06	11	10YR LAGGED NORMALS	FY2013	6/11/2013
GHCND:USW00003816	PADUCAH BARKLEY REGIONAL AIRPORT KY US	20130612	339	217	33.9	21.7	93	71	0	2013	06	12	10YR LAGGED NORMALS	FY2013	6/12/2013
GHCND:USW00003816	PADUCAH BARKLEY REGIONAL AIRPORT KY US	20130613	289	183	28.9	18.3	84	65	0	2013	06	13	10YR LAGGED NORMALS	FY2013	6/13/2013
GHCND:USW00003816	PADUCAH BARKLEY REGIONAL AIRPORT KY US	20130614	289	139	28.9	13.9	84	57	0	2013	06	14	10YR LAGGED NORMALS	FY2013	6/14/2013
GHCND:USW00003816	PADUCAH BARKLEY REGIONAL AIRPORT KY US	20130615	311	156	31.1	15.6	88	60	0	2013	06	15	10YR LAGGED NORMALS	FY2013	6/15/2013
GHCND:USW00003816	PADUCAH BARKLEY REGIONAL AIRPORT KY US	20130616	306	206	30.6	20.6	87	69	0	2013	06	16	10YR LAGGED NORMALS	FY2013	6/16/2013
GHCND:USW00003816	PADUCAH BARKLEY REGIONAL AIRPORT KY US	20130617	311	194	31.1	19.4	88	67	0	2013	06	17	10YR LAGGED NORMALS	FY2013	6/17/2013
GHCND:USW00003816	PADUCAH BARKLEY REGIONAL AIRPORT KY US	20130618	300	183	30.0	18.3	86	65	0	2013	06	18	10YR LAGGED NORMALS	FY2013	6/18/2013
GHCND:USW00003816	PADUCAH BARKLEY REGIONAL AIRPORT KY US	20130619	311	172	31.1	17.2	88	63	0	2013	06	19	10YR LAGGED NORMALS	FY2013	6/19/2013
GHCND:USW00003816	PADUCAH BARKLEY REGIONAL AIRPORT KY US	20130620	322	189	32.2	18.9	90	66	0	2013	06	20	10YR LAGGED NORMALS	FY2013	6/20/2013
GHCND:USW00003816	PADUCAH BARKLEY REGIONAL AIRPORT KY US	20130621	322	200	32.2	20.0	90	68	0	2013	06	21	10YR LAGGED NORMALS	FY2013	6/21/2013
GHCND:USW00003816	PADUCAH BARKLEY REGIONAL AIRPORT KY US	20130622	317	206	31.7	20.6	89	69	0	2013	06	22	10YR LAGGED NORMALS	FY2013	6/22/2013
GHCND:USW00003816	PADUCAH BARKLEY REGIONAL AIRPORT KY US	20130623	311	206	31.1	20.6	88	69	0	2013	06	23	10YR LAGGED NORMALS	FY2013	6/23/2013
GHCND:USW00003816	PADUCAH BARKLEY REGIONAL AIRPORT KY US	20130624	322	228	32.2	22.8	90	73	0	2013	06	24	10YR LAGGED NORMALS	FY2013	6/24/2013
GHCND:USW00003816	PADUCAH BARKLEY REGIONAL AIRPORT KY US	20130625	328	244	32.8	24.4	91	76	0	2013	06	25	10YR LAGGED NORMALS	FY2013	6/25/2013
GHCND:USW00003816	PADUCAH BARKLEY REGIONAL AIRPORT KY US	20130626	333	228	33.3	22.8	92	73	0	2013	06	26	10YR LAGGED NORMALS	FY2013	6/26/2013
GHCND:USW00003816	PADUCAH BARKLEY REGIONAL AIRPORT KY US	20130627	344	228	34.4	22.8	94	73	0	2013	06	27	10YR LAGGED NORMALS	FY2013	6/27/2013
GHCND:USW00003816	PADUCAH BARKLEY REGIONAL AIRPORT KY US	20130628	328	200	32.8	20.0	91	68	0	2013	06	28	10YR LAGGED NORMALS	FY2013	6/28/2013
GHCND:USW00003816	PADUCAH BARKLEY REGIONAL AIRPORT KY US	20130629	300	172	30.0	17.2	86	63	0	2013	06	29	10YR LAGGED NORMALS	FY2013	6/29/2013
GHCND:USW00003816	PADUCAH BARKLEY REGIONAL AIRPORT KY US	20130630	239	161	23.9	16.1	75	61	0	2013	06	30	10YR LAGGED NORMALS	FY2013	6/30/2013
GHCND:USW00003816	PADUCAH BARKLEY REGIONAL AIRPORT KY US	20130701	228	172	22.8	17.2	73	63	0	2013	07	01	10YR LAGGED NORMALS	FY2013	7/1/2013
GHCND:USW00003816	PADUCAH BARKLEY REGIONAL AIRPORT KY US	20130702	239	172	23.9	17.2	75	63	0	2013	07	02	10YR LAGGED NORMALS	FY2013	7/2/2013
GHCND:USW00003816	PADUCAH BARKLEY REGIONAL AIRPORT KY US	20130703	272	172	27.2	17.2	81	63	0	2013	07	03	10YR LAGGED NORMALS	FY2013	7/3/2013
GHCND:USW00003816	PADUCAH BARKLEY REGIONAL AIRPORT KY US	20130704	289	161	28.9	16.1	84	61	0	2013	07	04	10YR LAGGED NORMALS	FY2013	7/4/2013
GHCND:USW00003816	PADUCAH BARKLEY REGIONAL AIRPORT KY US	20130705	283	206	28.3	20.6	83	69	0	2013	07	05	10YR LAGGED NORMALS	FY2013	7/5/2013
GHCND:USW00003816	PADUCAH BARKLEY REGIONAL AIRPORT KY US	20130706	300	178	30.0	17.8	86	64	0	2013	07	06	10YR LAGGED NORMALS	FY2013	7/6/2013
GHCND:USW00003816	PADUCAH BARKLEY REGIONAL AIRPORT KY US	20130707	311	172	31.1	17.2	88	63	0	2013	07	07	10YR LAGGED NORMALS	FY2013	7/7/2013
GHCND:USW00003816	PADUCAH BARKLEY REGIONAL AIRPORT KY US	20130708	322	211	32.2	21.1	90	70	0	2013	07	08	10YR LAGGED NORMALS	FY2013	7/8/2013
GHCND:USW00003816	PADUCAH BARKLEY REGIONAL AIRPORT KY US	20130709	339	239	33.9	23.9	93	75	0	2013	07	09	10YR LAGGED NORMALS	FY2013	7/9/2013
GHCND:USW00003816	PADUCAH BARKLEY REGIONAL AIRPORT KY US	20130710	317	239	31.7	23.9	89	75	0	2013	07	10	10YR LAGGED NORMALS	FY2013	7/10/2013
GHCND:USW00003816	PADUCAH BARKLEY REGIONAL AIRPORT KY US	20130711	300	189	30.0	18.9	86	66	0	2013	07	11	10YR LAGGED NORMALS	FY2013	7/11/2013
GHCND:USW00003816	PADUCAH BARKLEY REGIONAL AIRPORT KY US	20130712	289	161	28.9	16.1	84	61	0	2013	07	12	10YR LAGGED NORMALS	FY2013	7/12/2013
GHCND:USW00003816	PADUCAH BARKLEY REGIONAL AIRPORT KY US	20130713	294	139	29.4	13.9	85	57	0	2013	07	13	10YR LAGGED NORMALS	FY2013	7/13/2013
GHCND:USW00003816	PADUCAH BARKLEY REGIONAL AIRPORT KY US	20130714	311	172	31.1	17.2	88	63	0	2013	07	14	10YR LAGGED NORMALS	FY2013	7/14/2013
GHCND:USW00003816	PADUCAH BARKLEY REGIONAL AIRPORT KY US	20130715	311	211	31.1	21.1	88	70	0	2013	07	15	10YR LAGGED NORMALS	FY2013	7/15/2013
GHCND:USW00003816	PADUCAH BARKLEY REGIONAL AIRPORT KY US	20130716	328	206	32.8	20.6	91	69	0	2013	07	16	10YR LAGGED NORMALS	FY2013	7/16/2013
GHCND:USW00003816	PADUCAH BARKLEY REGIONAL AIRPORT KY US	20130717	344	211	34.4	21.1	94	70	0	2013	07	17	10YR LAGGED NORMALS	FY2013	7/17/2013
GHCND:USW00003816	PADUCAH BARKLEY REGIONAL AIRPORT KY US	20130718	333	222	33.3	22.2	92	72	0	2013	07	18	10YR LAGGED NORMALS	FY2013	7/18/2013
GHCND:USW00003816	PADUCAH BARKLEY REGIONAL AIRPORT KY US	20130719	322	211	32.2	21.1	90	70	0	2013	07	19	10YR LAGGED NORMALS	FY2013	7/19/2013
GHCND:USW00003816	PADUCAH BARKLEY REGIONAL AIRPORT KY US	20130720	328	217	32.8	21.7	91	71	0	2013	07	20	10YR LAGGED NORMALS	FY2013	7/20/2013

GHCND:USW00003816	PADUCAH BARKLEY REGIONAL AIRPORT KY US	20130721	306	206	30.6	20.6	87	69	0	2013	07	21	10YR LAGGED NORMALS	FY2013	7/21/2013
GHCND:USW00003816	PADUCAH BARKLEY REGIONAL AIRPORT KY US	20130722	306	217	30.6	21.7	87	71	0	2013	07	22	10YR LAGGED NORMALS	FY2013	7/22/2013
GHCND:USW00003816	PADUCAH BARKLEY REGIONAL AIRPORT KY US	20130723	317	206	31.7	20.6	89	69	0	2013	07	23	10YR LAGGED NORMALS	FY2013	7/23/2013
GHCND:USW00003816	PADUCAH BARKLEY REGIONAL AIRPORT KY US	20130724	283	183	28.3	18.3	83	65	0	2013	07	24	10YR LAGGED NORMALS	FY2013	7/24/2013
GHCND:USW00003816	PADUCAH BARKLEY REGIONAL AIRPORT KY US	20130725	278	150	27.8	15.0	82	59	0	2013	07	25	10YR LAGGED NORMALS	FY2013	7/25/2013
GHCND:USW00003816	PADUCAH BARKLEY REGIONAL AIRPORT KY US	20130726	272	139	27.2	13.9	81	57	0	2013	07	26	10YR LAGGED NORMALS	FY2013	7/26/2013
GHCND:USW00003816	PADUCAH BARKLEY REGIONAL AIRPORT KY US	20130727	283	161	28.3	16.1	83	61	0	2013	07	27	10YR LAGGED NORMALS	FY2013	7/27/2013
GHCND:USW00003816	PADUCAH BARKLEY REGIONAL AIRPORT KY US	20130728	261	106	26.1	10.6	79	51	0	2013	07	28	10YR LAGGED NORMALS	FY2013	7/28/2013
GHCND:USW00003816	PADUCAH BARKLEY REGIONAL AIRPORT KY US	20130729	256	144	25.6	14.4	78	58	0	2013	07	29	10YR LAGGED NORMALS	FY2013	7/29/2013
GHCND:USW00003816	PADUCAH BARKLEY REGIONAL AIRPORT KY US	20130730	233	183	23.3	18.3	74	65	0	2013	07	30	10YR LAGGED NORMALS	FY2013	7/30/2013
GHCND:USW00003816	PADUCAH BARKLEY REGIONAL AIRPORT KY US	20130731	300	211	30.0	21.1	86	70	0	2013	07	31	10YR LAGGED NORMALS	FY2013	7/31/2013
GHCND:USW00003816	PADUCAH BARKLEY REGIONAL AIRPORT KY US	20130801	300	172	30.0	17.2	86	63	0	2013	08	01	10YR LAGGED NORMALS	FY2013	8/1/2013
GHCND:USW00003816	PADUCAH BARKLEY REGIONAL AIRPORT KY US	20130802	294	150	29.4	15.0	85	59	0	2013	08	02	10YR LAGGED NORMALS	FY2013	8/2/2013
GHCND:USW00003816	PADUCAH BARKLEY REGIONAL AIRPORT KY US	20130803	289	211	28.9	21.1	84	70	0	2013	08	03	10YR LAGGED NORMALS	FY2013	8/3/2013
GHCND:USW00003816	PADUCAH BARKLEY REGIONAL AIRPORT KY US	20130804	278	183	27.8	18.3	82	65	0	2013	08	04	10YR LAGGED NORMALS	FY2013	8/4/2013
GHCND:USW00003816	PADUCAH BARKLEY REGIONAL AIRPORT KY US	20130805	239	178	23.9	17.8	75	64	0	2013	08	05	10YR LAGGED NORMALS	FY2013	8/5/2013
GHCND:USW00003816	PADUCAH BARKLEY REGIONAL AIRPORT KY US	20130806	283	211	28.3	21.1	83	70	0	2013	08	06	10YR LAGGED NORMALS	FY2013	8/6/2013
GHCND:USW00003816	PADUCAH BARKLEY REGIONAL AIRPORT KY US	20130807	283	206	28.3	20.6	83	69	0	2013	08	07	10YR LAGGED NORMALS	FY2013	8/7/2013
GHCND:USW00003816	PADUCAH BARKLEY REGIONAL AIRPORT KY US	20130808	289	200	28.9	20.0	84	68	0	2013	08	08	10YR LAGGED NORMALS	FY2013	8/8/2013
GHCND:USW00003816	PADUCAH BARKLEY REGIONAL AIRPORT KY US	20130809	294	217	29.4	21.7	85	71	0	2013	08	09	10YR LAGGED NORMALS	FY2013	8/9/2013
GHCND:USW00003816	PADUCAH BARKLEY REGIONAL AIRPORT KY US	20130810	278	211	27.8	21.1	82	70	0	2013	08	10	10YR LAGGED NORMALS	FY2013	8/10/2013
GHCND:USW00003816	PADUCAH BARKLEY REGIONAL AIRPORT KY US	20130811	311	206	31.1	20.6	88	69	0	2013	08	11	10YR LAGGED NORMALS	FY2013	8/11/2013
GHCND:USW00003816	PADUCAH BARKLEY REGIONAL AIRPORT KY US	20130812	300	217	30.0	21.7	86	71	0	2013	08	12	10YR LAGGED NORMALS	FY2013	8/12/2013
GHCND:USW00003816	PADUCAH BARKLEY REGIONAL AIRPORT KY US	20130813	289	183	28.9	18.3	84	65	0	2013	08	13	10YR LAGGED NORMALS	FY2013	8/13/2013
GHCND:USW00003816	PADUCAH BARKLEY REGIONAL AIRPORT KY US	20130814	239	128	23.9	12.8	75	55	0	2013	08	14	10YR LAGGED NORMALS	FY2013	8/14/2013
GHCND:USW00003816	PADUCAH BARKLEY REGIONAL AIRPORT KY US	20130815	250	117	25.0	11.7	77	53	0	2013	08	15	10YR LAGGED NORMALS	FY2013	8/15/2013
GHCND:USW00003816	PADUCAH BARKLEY REGIONAL AIRPORT KY US	20130816	267	139	26.7	13.9	80	57	0	2013	08	16	10YR LAGGED NORMALS	FY2013	8/16/2013
GHCND:USW00003816	PADUCAH BARKLEY REGIONAL AIRPORT KY US	20130817	261	183	26.1	18.3	79	65	0	2013	08	17	10YR LAGGED NORMALS	FY2013	8/17/2013
GHCND:USW00003816	PADUCAH BARKLEY REGIONAL AIRPORT KY US	20130818	267	172	26.7	17.2	80	63	0	2013	08	18	10YR LAGGED NORMALS	FY2013	8/18/2013
GHCND:USW00003816	PADUCAH BARKLEY REGIONAL AIRPORT KY US	20130819	283	172	28.3	17.2	83	63	0	2013	08	19	10YR LAGGED NORMALS	FY2013	8/19/2013
GHCND:USW00003816	PADUCAH BARKLEY REGIONAL AIRPORT KY US	20130820	317	178	31.7	17.8	89	64	0	2013	08	20	10YR LAGGED NORMALS	FY2013	8/20/2013
GHCND:USW00003816	PADUCAH BARKLEY REGIONAL AIRPORT KY US	20130821	322	183	32.2	18.3	90	65	0	2013	08	21	10YR LAGGED NORMALS	FY2013	8/21/2013
GHCND:USW00003816	PADUCAH BARKLEY REGIONAL AIRPORT KY US	20130822	339	194	33.9	19.4	93	67	0	2013	08	22	10YR LAGGED NORMALS	FY2013	8/22/2013
GHCND:USW00003816	PADUCAH BARKLEY REGIONAL AIRPORT KY US	20130823	333	211	33.3	21.1	92	70	0	2013	08	23	10YR LAGGED NORMALS	FY2013	8/23/2013
GHCND:USW00003816	PADUCAH BARKLEY REGIONAL AIRPORT KY US	20130824	328	200	32.8	20.0	91	68	0	2013	08	24	10YR LAGGED NORMALS	FY2013	8/24/2013
GHCND:USW00003816	PADUCAH BARKLEY REGIONAL AIRPORT KY US	20130825	317	194	31.7	19.4	89	67	0	2013	08	25	10YR LAGGED NORMALS	FY2013	8/25/2013
GHCND:USW00003816	PADUCAH BARKLEY REGIONAL AIRPORT KY US	20130826	317	222	31.7	22.2	89	72	0	2013	08	26	10YR LAGGED NORMALS	FY2013	8/26/2013
GHCND:USW00003816	PADUCAH BARKLEY REGIONAL AIRPORT KY US	20130827	317	217	31.7	21.7	89	71	0	2013	08	27	10YR LAGGED NORMALS	FY2013	8/27/2013
GHCND:USW00003816	PADUCAH BARKLEY REGIONAL AIRPORT KY US	20130828	339	217	33.9	21.7	93	71	0	2013	08	28	10YR LAGGED NORMALS	FY2013	8/28/2013
GHCND:USW00003816	PADUCAH BARKLEY REGIONAL AIRPORT KY US	20130829	350	222	35.0	22.2	95	72	0	2013	08	29	10YR LAGGED NORMALS	FY2013	8/29/2013
GHCND:USW00003816	PADUCAH BARKLEY REGIONAL AIRPORT KY US	20130830	350	217	35.0	21.7	95	71	0	2013	08	30	10YR LAGGED NORMALS	FY2013	8/30/2013
GHCND:USW00003816	PADUCAH BARKLEY REGIONAL AIRPORT KY US	20130831	356	250	35.6	25.0	96	77	0	2013	08	31	10YR LAGGED NORMALS	FY2013	8/31/2013
GHCND:USW00003816	PADUCAH BARKLEY REGIONAL AIRPORT KY US	20130901	289	217	28.9	21.7	84	71	0	2013	09	01	10YR LAGGED NORMALS	FY2013	9/1/2013
GHCND:USW00003816	PADUCAH BARKLEY REGIONAL AIRPORT KY US	20130902	317	183	31.7	18.3	89	65	0	2013	09	02	10YR LAGGED NORMALS	FY2013	9/2/2013
GHCND:USW00003816	PADUCAH BARKLEY REGIONAL AIRPORT KY US	20130903	300	172	30.0	17.2	86	63	0	2013	09	03	10YR LAGGED NORMALS	FY2013	9/3/2013
GHCND:USW00003816	PADUCAH BARKLEY REGIONAL AIRPORT KY US	20130904	294	144	29.4	14.4	85	58	0	2013	09	04	10YR LAGGED NORMALS	FY2013	9/4/2013
GHCND:USW00003816	PADUCAH BARKLEY REGIONAL AIRPORT KY US	20130905	300	133	30.0	13.3	86	56	0	2013	09	05	10YR LAGGED NORMALS	FY2013	9/5/2013
GHCND:USW00003816	PADUCAH BARKLEY REGIONAL AIRPORT KY US	20130906	311	178	31.1	17.8	88	64	0	2013	09	06	10YR LAGGED NORMALS	FY2013	9/6/2013
GHCND:USW00003816	PADUCAH BARKLEY REGIONAL AIRPORT KY US	20130907	328	167	32.8	16.7	91	62	0	2013	09	07	10YR LAGGED NORMALS	FY2013	9/7/2013
GHCND:USW00003816	PADUCAH BARKLEY REGIONAL AIRPORT KY US	20130908	317	189	31.7	18.9	89	66	0	2013	09	08	10YR LAGGED NORMALS	FY2013	9/8/2013
GHCND:USW00003816	PADUCAH BARKLEY REGIONAL AIRPORT KY US	20130909	344	233	34.4	23.3	94	74	0	2013	09	09	10YR LAGGED NORMALS	FY2013	9/9/2013
GHCND:USW00003816	PADUCAH BARKLEY REGIONAL AIRPORT KY US	20130910	344	239	34.4	23.9	94	75	0	2013	09	10	10YR LAGGED NORMALS	FY2013	9/10/2013
GHCND:USW00003816	PADUCAH BARKLEY REGIONAL AIRPORT KY US	20130911	344	206	34.4	20.6	94	69	0	2013	09	11	10YR LAGGED NORMALS	FY2013	9/11/2013
GHCND:USW00003816	PADUCAH BARKLEY REGIONAL AIRPORT KY US	20130912	328	189	32.8	18.9	91	66	0	2013	09	12	10YR LAGGED NORMALS	FY2013	9/12/2013
GHCND:USW00003816	PADUCAH BARKLEY REGIONAL AIRPORT KY US	20130913	261	133	26.1	13.3	79	56	0	2013	09	13	10YR LAGGED NORMALS	FY2013	9/13/2013
GHCND:USW00003816	PADUCAH BARKLEY REGIONAL AIRPORT KY US	20130914	244	100	24.4	10.0	76	50	2	2013	09	14	10YR LAGGED NORMALS	FY2013	9/14/2013
GHCND:USW00003816	PADUCAH BARKLEY REGIONAL AIRPORT KY US	20130915	278	89	27.8	8.9	82	48	0	2013	09	15	10YR LAGGED NORMALS	FY2013	9/15/2013
GHCND:USW00003816	PADUCAH BARKLEY REGIONAL AIRPORT KY US	20130916	250	161	25.0	16.1	77	61	0	2013	09	16	10YR LAGGED NORMALS		9/16/2013
GHCND:USW00003816	PADUCAH BARKLEY REGIONAL AIRPORT KY US	20130917	283	172	28.3	17.2	83	63	0	2013	09	17	10YR LAGGED NORMALS		9/17/2013
GHCND:USW00003816	PADUCAH BARKLEY REGIONAL AIRPORT KY US	20130918	306	189	30.6	18.9	87	66	0	2013	09	18	10YR LAGGED NORMALS		9/18/2013
GHCND:USW00003816	PADUCAH BARKLEY REGIONAL AIRPORT KY US	20130919	311	222	31.1	22.2	88	72	0	2013	09	19	10YR LAGGED NORMALS		9/19/2013
GHCND:USW00003816	PADUCAH BARKLEY REGIONAL AIRPORT KY US	20130920	267	194	26.7	19.4	80	67	0	2013	09	20	10YR LAGGED NORMALS		9/20/2013
GHCND:USW00003816	PADUCAH BARKLEY REGIONAL AIRPORT KY US	20130921	244	117	24.4	11.7	76	53	0	2013	09	21	10YR LAGGED NORMALS		9/21/2013
GHCND:USW00003816	PADUCAH BARKLEY REGIONAL AIRPORT KY US	20130922	250	94	25.0	9.4	77	49	2	2013	09	22	10YR LAGGED NORMALS		9/22/2013
GHCND:USW00003816	PADUCAH BARKLEY REGIONAL AIRPORT KY US	20130923	261	89	26.1	8.9	79	48	1	2013	09	23	10YR LAGGED NORMALS		9/23/2013
GHCND:USW00003816	PADUCAH BARKLEY REGIONAL AIRPORT KY US	20130924	261	117	26.1	11.7	79	53	0	2013	09	24	10YR LAGGED NORMALS		9/24/2013
GHCND:USW00003816	PADUCAH BARKLEY REGIONAL AIRPORT KY US	20130925	283	144	28.3	14.4	83	58	0	2013	09	25	10YR LAGGED NORMALS		9/25/2013
GHCND:USW00003816	PADUCAH BARKLEY REGIONAL AIRPORT KY US	20130926	294	150	29.4	15.0	85	59	0	2013	09	26	10YR LAGGED NORMALS		9/26/2013
GHCND:USW00003816	PADUCAH BARKLEY REGIONAL AIRPORT KY US	20130927	283	128	28.3	12.8	83	55	0	2013	09	27	10YR LAGGED NORMALS		9/27/2013
GHCND:USW00003816	PADUCAH BARKLEY REGIONAL AIRPORT KY US	20130928	283	150	28.3	15.0	83	59	0	2013	09	28	10YR LAGGED NORMALS		9/28/2013
GHCND:USW00003816	PADUCAH BARKLEY REGIONAL AIRPORT KY US	20130929	211	178	21.1	17.8	70	64	0	2013	09	29	10YR LAGGED NORMALS		9/29/2013
GHCND:USW00003816	PADUCAH BARKLEY REGIONAL AIRPORT KY US	20130930	211	183	21.1	18.3	70	65	0	2013	09	30	10YR LAGGED NORMALS		9/30/2013
GHCND:USW00003816	PADUCAH BARKLEY REGIONAL AIRPORT KY US	20131001	250	161	25.0	16.1	77	61	0	2013	10	01	10YR LAGGED NORMALS		10/1/2013
GHCND:USW00003816	PADUCAH BARKLEY REGIONAL AIRPORT KY US	20131002	278	206	27.8	20.6	82	69	0	2013	10	02	10YR LAGGED NORMALS		10/2/2013
GHCND:USW00003816	PADUCAH BARKLEY REGIONAL AIRPORT KY US	20131003	300	206	30.0	20.6	86	69	0	2013	10	03	10YR LAGGED NORMALS		10/3/2013
GHCND:USW00003816	PADUCAH BARKLEY REGIONAL AIRPORT KY US	20131004	306	206	30.6	20.6	87	69	0	2013	10	04	10YR LAGGED NORMALS		10/4/2013
GHCND:USW00003816	PADUCAH BARKLEY REGIONAL AIRPORT KY US	20131005	283	200	28.3	20.0	83	68	0	2013	10	05	10YR LAGGED NORMALS		10/5/2013
GHCND:USW00003816	PADUCAH BARKLEY REGIONAL AIRPORT KY US	20131006	211	100	21.1	10.0	70	50	5	2013	10	06	10YR LAGGED NORMALS		10/6/2013
GHCND:USW00003816	PADUCAH BARKLEY REGIONAL AIRPORT KY US	20131007	206	83	20.6	8.3	69	47	7	2013	10	07	10YR LAGGED NORMALS		10/7/2013
GHCND:USW00003816	PADUCAH BARKLEY REGIONAL AIRPORT KY US	20131008	228	67	22.8	6.7	73	44	6	2013	10	08	10YR LAGGED NORMALS		10/8/2013
GHCND:USW00003816	PADUCAH BARKLEY REGIONAL AIRPORT KY US	20131009	261	83	26.1	8.3	79	47	2	2013	10	09	10YR LAGGED NORMALS		10/9/2013
GHCND:USW00003816	PADUCAH BARKLEY REGIONAL AIRPORT KY US	20131010	267	128	26.7	12.8	80	55	0	2013	10	10	10YR LAGGED NORMALS		10/10/2013
GHCND:USW00003816	PADUCAH BARKLEY REGIONAL AIRPORT KY US	20131011	278	122	27.8	12.2	82	54	0	2013	10	11	10YR LAGGED NORMALS		10/11/2013
GHCND:USW00003816	PADUCAH BARKLEY REGIONAL AIRPORT KY US	20131012	244	144	24.4	14.4	76	58	0	2013	10	12	10YR LAGGED NORMALS		10/12/2013
GHCND:USW00003816	PADUCAH BARKLEY REGIONAL AIRPORT KY US	20131013	256	100	25.6	10.0	78	50	1	2013	10	13	10YR LAGGED NORMALS		10/13/2013
GHCND:USW00003816	PADUCAH BARKLEY REGIONAL AIRPORT KY US	20131014	233	89	23.3	8.9	74	48	4	2013	10	14	10YR LAGGED NORMALS		10/14/2013
GHCND:USW00003816	PADUCAH BARKLEY REGIONAL AIRPORT KY US	20131015	228	172	22.8	17.2	73	63	0	2013	10	15	10YR LAGGED NORMALS		10/15/2013
GHCND:USW00003816	PADUCAH BARKLEY REGIONAL AIRPORT KY US	20131016	200	89	20.0	8.9	68	48	7	2013	10	16	10YR LAGGED NORMALS		10/16/2013
GHCND:USW00003816	PADUCAH BARKLEY REGIONAL AIRPORT KY US	20131017	183	89	18.3	8.9	65	48	8	2013	10	17	10YR LAGGED NORMALS		10/17/2013
GHCND:USW00003816	PADUCAH BARKLEY REGIONAL AIRPORT KY US	20131018	211	78	21.1	7.8	70	46	7	2013	10	18	10YR LAGGED NORMALS		10/18/2013
GHCND:USW00003816	PADUCAH BARKLEY REGIONAL AIRPORT KY US	20131019	150	61	15.0	6.1	59	43	14	2013	10	19	10YR LAGGED NORMALS		10/19/2013
GHCND:USW00003816	PADUCAH BARKLEY REGIONAL AIRPORT KY US	20131020	194	50	19.4	5.0	67	41	11	2013	10	20	10YR LAGGED NORMALS		10/20/2013
GHCND:USW00003816	PADUCAH BARKLEY REGIONAL AIRPORT KY US	20131021	200	83	20.0	8.3	68	47	7	2013	10	21	10YR LAGGED NORMALS		10/21/2013
GHCND:USW00003816	PADUCAH BARKLEY REGIONAL AIRPORT KY US	20131022	167	17	16.7	1.7	62	35	16	2013	10	22	10YR LAGGED NORMALS		10/22/2013
GHCND:USW00003816	PADUCAH BARKLEY REGIONAL AIRPORT KY US	20131023	122	44	12.2	4.4	54	40	18	2013	10	23	10YR LAGGED NORMALS		10/23/2013
GHCND:USW00003816	PADUCAH BARKLEY REGIONAL AIRPORT KY US	20131024	117	-5	11.7	(0.5)	53	31	23	2013	10	24	10YR LAGGED NORMALS		10/24/2013
GHCND:USW00003816	PADUCAH BARKLEY REGIONAL AIRPORT KY US	20131025	122	-16	12.2	(1.6)	54	29	23	2013	10	25	10YR LAGGED NORMALS		10/25/2013

GHCND:USW00003816	PADUCAH BARKLEY REGIONAL AIRPORT KY US	20131026	161	22	16.1	2.2	61	36	16	2013	10	26	10YR LAGGED NORMALS	10/26/2013
GHCND:USW00003816	PADUCAH BARKLEY REGIONAL AIRPORT KY US	20131027	194	17	19.4	1.7	67	35	14	2013	10	27	10YR LAGGED NORMALS	10/27/2013
GHCND:USW00003816	PADUCAH BARKLEY REGIONAL AIRPORT KY US	20131028	222	83	22.2	8.3	72	47	5	2013	10	28	10YR LAGGED NORMALS	10/28/2013
GHCND:USW00003816	PADUCAH BARKLEY REGIONAL AIRPORT KY US	20131029	189	78	18.9	7.8	66	46	9	2013	10	29	10YR LAGGED NORMALS	10/29/2013
GHCND:USW00003816	PADUCAH BARKLEY REGIONAL AIRPORT KY US	20131030	256	183	25.6	18.3	78	65	0	2013	10	30	10YR LAGGED NORMALS	10/30/2013
GHCND:USW00003816	PADUCAH BARKLEY REGIONAL AIRPORT KY US	20131031	217	133	21.7	13.3	71	56	1	2013	10	31	10YR LAGGED NORMALS	10/31/2013
GHCND:USW00003816	PADUCAH BARKLEY REGIONAL AIRPORT KY US	20131101	200	67	20.0	6.7	68	44	9	2013	11	01	10YR LAGGED NORMALS	11/1/2013
GHCND:USW00003816	PADUCAH BARKLEY REGIONAL AIRPORT KY US	20131102	156	28	15.6	2.8	60	37	16	2013	11	02	10YR LAGGED NORMALS	11/2/2013
GHCND:USW00003816	PADUCAH BARKLEY REGIONAL AIRPORT KY US	20131103	161	6	16.1	0.6	61	33	18	2013	11	03	10YR LAGGED NORMALS	11/3/2013
GHCND:USW00003816	PADUCAH BARKLEY REGIONAL AIRPORT KY US	20131104	167	72	16.7	7.2	62	45	11	2013	11	04	10YR LAGGED NORMALS	11/4/2013
GHCND:USW00003816	PADUCAH BARKLEY REGIONAL AIRPORT KY US	20131105	189	106	18.9	10.6	66	51	6	2013	11	05	10YR LAGGED NORMALS	11/5/2013
GHCND:USW00003816	PADUCAH BARKLEY REGIONAL AIRPORT KY US	20131106	161	61	16.1	6.1	61	43	13	2013	11	06	10YR LAGGED NORMALS	11/6/2013
GHCND:USW00003816	PADUCAH BARKLEY REGIONAL AIRPORT KY US	20131107	128	28	12.8	2.8	55	37	19	2013	11	07	10YR LAGGED NORMALS	11/7/2013
GHCND:USW00003816	PADUCAH BARKLEY REGIONAL AIRPORT KY US	20131108	156	-10	15.6	(1.0)	60	30	20	2013	11	08	10YR LAGGED NORMALS	11/8/2013
GHCND:USW00003816	PADUCAH BARKLEY REGIONAL AIRPORT KY US	20131109	183	44	18.3	4.4	65	40	12	2013	11	09	10YR LAGGED NORMALS	11/9/2013
GHCND:USW00003816	PADUCAH BARKLEY REGIONAL AIRPORT KY US	20131110	172	17	17.2	1.7	63	35	16	2013	11	10	10YR LAGGED NORMALS	11/10/2013
GHCND:USW00003816	PADUCAH BARKLEY REGIONAL AIRPORT KY US	20131111	178	6	17.8	0.6	64	33	16	2013	11	11	10YR LAGGED NORMALS	11/11/2013
GHCND:USW00003816	PADUCAH BARKLEY REGIONAL AIRPORT KY US	20131112	78	-27	7.8	(2.7)	46	27	28	2013	11	12	10YR LAGGED NORMALS	11/12/2013
GHCND:USW00003816	PADUCAH BARKLEY REGIONAL AIRPORT KY US	20131113	78	-66	7.8	(6.6)	46	20	32	2013	11	13	10YR LAGGED NORMALS	11/13/2013
GHCND:USW00003816	PADUCAH BARKLEY REGIONAL AIRPORT KY US	20131114	133	-21	13.3	(2.1)	56	28	23	2013	11	14	10YR LAGGED NORMALS	11/14/2013
GHCND:USW00003816	PADUCAH BARKLEY REGIONAL AIRPORT KY US	20131115	117	67	11.7	6.7	53	44	16	2013	11	15	10YR LAGGED NORMALS	11/15/2013
GHCND:USW00003816	PADUCAH BARKLEY REGIONAL AIRPORT KY US	20131116	206	117	20.6	11.7	69	53	4	2013	11	16	10YR LAGGED NORMALS	11/16/2013
GHCND:USW00003816	PADUCAH BARKLEY REGIONAL AIRPORT KY US	20131117	239	128	23.9	12.8	75	55	0	2013	11	17	10YR LAGGED NORMALS	11/17/2013
GHCND:USW00003816	PADUCAH BARKLEY REGIONAL AIRPORT KY US	20131118	167	11	16.7	1.1	62	34	17	2013	11	18	10YR LAGGED NORMALS	11/18/2013
GHCND:USW00003816	PADUCAH BARKLEY REGIONAL AIRPORT KY US	20131119	100	6	10.0	0.6	50	33	23	2013	11	19	10YR LAGGED NORMALS	11/19/2013
GHCND:USW00003816	PADUCAH BARKLEY REGIONAL AIRPORT KY US	20131120	150	-16	15.0	(1.6)	59	29	21	2013	11	20	10YR LAGGED NORMALS	11/20/2013
GHCND:USW00003816	PADUCAH BARKLEY REGIONAL AIRPORT KY US	20131121	167	94	16.7	9.4	62	49	9	2013	11	21	10YR LAGGED NORMALS	11/21/2013
GHCND:USW00003816	PADUCAH BARKLEY REGIONAL AIRPORT KY US	20131122	150	56	15.0	5.6	59	42	14	2013	11	22	10YR LAGGED NORMALS	11/22/2013
GHCND:USW00003816	PADUCAH BARKLEY REGIONAL AIRPORT KY US	20131123	63	-43	6.3	(4.3)	47	24	29	2013	11	23	10YR LAGGED NORMALS	11/23/2013
GHCND:USW00003816	PADUCAH BARKLEY REGIONAL AIRPORT KY US	20131124	17	-71	1.7	(7.1)	35	19	38	2013	11	24	10YR LAGGED NORMALS	11/24/2013
GHCND:USW00003816	PADUCAH BARKLEY REGIONAL AIRPORT KY US	20131125	39	-5	3.9	(0.5)	39	31	30	2013	11	25	10YR LAGGED NORMALS	11/25/2013
GHCND:USW00003816	PADUCAH BARKLEY REGIONAL AIRPORT KY US	20131126	50	-10	5.0	(1.0)	41	30	29	2013	11	26	10YR LAGGED NORMALS	11/26/2013
GHCND:USW00003816	PADUCAH BARKLEY REGIONAL AIRPORT KY US	20131127	6	-77	0.6	(7.7)	33	18	39	2013	11	27	10YR LAGGED NORMALS	11/27/2013
GHCND:USW00003816	PADUCAH BARKLEY REGIONAL AIRPORT KY US	20131128	72	-82	7.2	(8.2)	45	17	34	2013	11	28	10YR LAGGED NORMALS	11/28/2013
GHCND:USW00003816	PADUCAH BARKLEY REGIONAL AIRPORT KY US	20131129	117	-60	11.7	(6.0)	53	21	28	2013	11	29	10YR LAGGED NORMALS	11/29/2013
GHCND:USW00003816	PADUCAH BARKLEY REGIONAL AIRPORT KY US	20131130	144	-32	14.4	(3.2)	58	26	23	2013	11	30	10YR LAGGED NORMALS	11/30/2013
GHCND:USW00003816	PADUCAH BARKLEY REGIONAL AIRPORT KY US	20131201	144	28	14.4	2.8	58	37	17	2013	12	01	10YR LAGGED NORMALS	12/1/2013
GHCND:USW00003816	PADUCAH BARKLEY REGIONAL AIRPORT KY US	20131202	161	22	16.1	2.2	61	36	16	2013	12	02	10YR LAGGED NORMALS	12/2/2013
GHCND:USW00003816	PADUCAH BARKLEY REGIONAL AIRPORT KY US	20131203	183	61	18.3	6.1	65	43	11	2013	12	03	10YR LAGGED NORMALS	12/3/2013
GHCND:USW00003816	PADUCAH BARKLEY REGIONAL AIRPORT KY US	20131204	233	128	23.3	12.8	74	55	0	2013	12	04	10YR LAGGED NORMALS	12/4/2013
GHCND:USW00003816	PADUCAH BARKLEY REGIONAL AIRPORT KY US	20131205	194	-5	19.4	(0.5)	67	31	16	2013	12	05	10YR LAGGED NORMALS	12/5/2013
GHCND:USW00003816	PADUCAH BARKLEY REGIONAL AIRPORT KY US	20131206	0	-55	-	(5.5)	32	22	38	2013	12	06	10YR LAGGED NORMALS	12/6/2013
GHCND:USW00003816	PADUCAH BARKLEY REGIONAL AIRPORT KY US	20131207	-32	-105	(3.2)	(10.5)	26	13	45	2013	12	07	10YR LAGGED NORMALS	12/7/2013
GHCND:USW00003816	PADUCAH BARKLEY REGIONAL AIRPORT KY US	20131208	6	-49	0.6	(4.9)	33	23	37	2013	12	08	10YR LAGGED NORMALS	12/8/2013
GHCND:USW00003816	PADUCAH BARKLEY REGIONAL AIRPORT KY US	20131209	6	-60	0.6	(6.0)	33	21	38	2013	12	09	10YR LAGGED NORMALS	12/9/2013
GHCND:USW00003816	PADUCAH BARKLEY REGIONAL AIRPORT KY US	20131210	6	-71	0.6	(7.1)	33	19	39	2013	12	10	10YR LAGGED NORMALS	12/10/2013
GHCND:USW00003816	PADUCAH BARKLEY REGIONAL AIRPORT KY US	20131211	39	-93	3.9	(9.3)	39	15	38	2013	12	11	10YR LAGGED NORMALS	12/11/2013
GHCND:USW00003816	PADUCAH BARKLEY REGIONAL AIRPORT KY US	20131212	0	-127	-	(12.7)	32	9	44	2013	12	12	10YR LAGGED NORMALS	12/12/2013
GHCND:USW00003816	PADUCAH BARKLEY REGIONAL AIRPORT KY US	20131213	50	-88	5.0	(8.8)	41	16	36	2013	12	13	10YR LAGGED NORMALS	12/13/2013
GHCND:USW00003816	PADUCAH BARKLEY REGIONAL AIRPORT KY US	20131214	39	6	3.9	0.6	39	33	29	2013	12	14	10YR LAGGED NORMALS	12/14/2013
GHCND:USW00003816	PADUCAH BARKLEY REGIONAL AIRPORT KY US	20131215	11	-10	1.1	(1.0)	34	30	33	2013	12	15	10YR LAGGED NORMALS	12/15/2013
GHCND:USW00003816	PADUCAH BARKLEY REGIONAL AIRPORT KY US	20131216	100	11	10.0	1.1	50	34	23	2013	12	16	10YR LAGGED NORMALS	12/16/2013
GHCND:USW00003816	PADUCAH BARKLEY REGIONAL AIRPORT KY US	20131217	78	-32	7.8	(3.2)	46	26	29	2013	12	17	10YR LAGGED NORMALS	12/17/2013
GHCND:USW00003816	PADUCAH BARKLEY REGIONAL AIRPORT KY US	20131218	106	-55	10.6	(5.5)	51	22	28	2013	12	18	10YR LAGGED NORMALS	12/18/2013
GHCND:USW00003816	PADUCAH BARKLEY REGIONAL AIRPORT KY US	20131219	161	78	16.1	7.8	61	46	11	2013	12	19	10YR LAGGED NORMALS	12/19/2013
GHCND:USW00003816	PADUCAH BARKLEY REGIONAL AIRPORT KY US	20131220	183	144	18.3	14.4	65	58	3	2013	12	20	10YR LAGGED NORMALS	12/20/2013
GHCND:USW00003816	PADUCAH BARKLEY REGIONAL AIRPORT KY US	20131221	194	50	19.4	5.0	67	41	11	2013	12	21	10YR LAGGED NORMALS	12/21/2013
GHCND:USW00003816	PADUCAH BARKLEY REGIONAL AIRPORT KY US	20131222	94	17	9.4	1.7	49	35	23	2013	12	22	10YR LAGGED NORMALS	12/22/2013
GHCND:USW00003816	PADUCAH BARKLEY REGIONAL AIRPORT KY US	20131223	17	-27	1.7	(2.7)	35	27	34	2013	12	23	10YR LAGGED NORMALS	12/23/2013
GHCND:USW00003816	PADUCAH BARKLEY REGIONAL AIRPORT KY US	20131224	-21	-93	(2.1)	(9.3)	28	15	43	2013	12	24	10YR LAGGED NORMALS	12/24/2013
GHCND:USW00003816	PADUCAH BARKLEY REGIONAL AIRPORT KY US	20131225	72	-77	7.2	(7.7)	45	18	33	2013	12	25	10YR LAGGED NORMALS	12/25/2013
GHCND:USW00003816	PADUCAH BARKLEY REGIONAL AIRPORT KY US	20131226	78	-55	7.8	(5.5)	46	22	31	2013	12	26	10YR LAGGED NORMALS	12/26/2013
GHCND:USW00003816	PADUCAH BARKLEY REGIONAL AIRPORT KY US	20131227	117	-43	11.7	(4.3)	53	24	26	2013	12	27	10YR LAGGED NORMALS	12/27/2013
GHCND:USW00003816	PADUCAH BARKLEY REGIONAL AIRPORT KY US	20131228	100	-21	10.0	(2.1)	50	28	26	2013	12	28	10YR LAGGED NORMALS	12/28/2013
GHCND:USW00003816	PADUCAH BARKLEY REGIONAL AIRPORT KY US	20131229	100	-32	10.0	(3.2)	50	26	27	2013	12	29	10YR LAGGED NORMALS	12/29/2013
GHCND:USW00003816	PADUCAH BARKLEY REGIONAL AIRPORT KY US	20131230	-5	-71	(0.5)	(7.1)	31	19	40	2013	12	30	10YR LAGGED NORMALS	12/30/2013
GHCND:USW00003816	PADUCAH BARKLEY REGIONAL AIRPORT KY US	20131231	61	-66	6.1	(6.6)	43	20	33	2013	12	31	10YR LAGGED NORMALS	12/31/2013
GHCND:USW00003816	PADUCAH BARKLEY REGIONAL AIRPORT KY US	20140101	94	-21	9.4	(2.1)	49	28	26	2014	01	01	10YR LAGGED NORMALS	1/1/2014
GHCND:USW00003816	PADUCAH BARKLEY REGIONAL AIRPORT KY US	20140102	50	-82	5.0	(8.2)	41	17	36	2014	01	02	10YR LAGGED NORMALS	1/2/2014
GHCND:USW00003816	PADUCAH BARKLEY REGIONAL AIRPORT KY US	20140103	-21	-121	(2.1)	(12.1)	28	10	46	2014	01	03	10YR LAGGED NORMALS	1/3/2014
GHCND:USW00003816	PADUCAH BARKLEY REGIONAL AIRPORT KY US	20140104	67	-38	6.7	(3.8)	44	25	30	2014	01	04	10YR LAGGED NORMALS	1/4/2014
GHCND:USW00003816	PADUCAH BARKLEY REGIONAL AIRPORT KY US	20140105	78	-121	7.8	(12.1)	46	10	37	2014	01	05	10YR LAGGED NORMALS	1/5/2014
GHCND:USW00003816	PADUCAH BARKLEY REGIONAL AIRPORT KY US	20140106	-121	-166	(12.1)	(16.6)	10	2	59	2014	01	06	10YR LAGGED NORMALS	1/6/2014
GHCND:USW00003816	PADUCAH BARKLEY REGIONAL AIRPORT KY US	20140107	-49	-160	(4.9)	(16.0)	23	3	52	2014	01	07	10YR LAGGED NORMALS	1/7/2014
GHCND:USW00003816	PADUCAH BARKLEY REGIONAL AIRPORT KY US	20140108	33	-55	3.3	(5.5)	38	22	35	2014	01	08	10YR LAGGED NORMALS	1/8/2014
GHCND:USW00003816	PADUCAH BARKLEY REGIONAL AIRPORT KY US	20140109	22	-5	2.2	(0.5)	36	31	31	2014	01	09	10YR LAGGED NORMALS	1/9/2014
GHCND:USW00003816	PADUCAH BARKLEY REGIONAL AIRPORT KY US	20140110	106	22	10.6	2.2	51	36	21	2014	01	10	10YR LAGGED NORMALS	1/10/2014
GHCND:USW00003816	PADUCAH BARKLEY REGIONAL AIRPORT KY US	20140111	111	28	11.1	2.8	52	37	20	2014	01	11	10YR LAGGED NORMALS	1/11/2014
GHCND:USW00003816	PADUCAH BARKLEY REGIONAL AIRPORT KY US	20140112	133	-16	13.3	(1.6)	56	29	22	2014	01	12	10YR LAGGED NORMALS	1/12/2014
GHCND:USW00003816	PADUCAH BARKLEY REGIONAL AIRPORT KY US	20140113	144	33	14.4	3.3	58	38	17	2014	01	13	10YR LAGGED NORMALS	1/13/2014
GHCND:USW00003816	PADUCAH BARKLEY REGIONAL AIRPORT KY US	20140114	133	-27	13.3	(2.7)	56	27	23	2014	01	14	10YR LAGGED NORMALS	1/14/2014
GHCND:USW00003816	PADUCAH BARKLEY REGIONAL AIRPORT KY US	20140115	6	-55	0.6	(5.5)	33	22	37	2014	01	15	10YR LAGGED NORMALS	1/15/2014
GHCND:USW00003816	PADUCAH BARKLEY REGIONAL AIRPORT KY US	20140116	78	-49	7.8	(4.9)	46	23	30	2014	01	16	10YR LAGGED NORMALS	1/16/2014
GHCND:USW00003816	PADUCAH BARKLEY REGIONAL AIRPORT KY US	20140117	28	-93	2.8	(9.3)	37	15	39	2014	01	17	10YR LAGGED NORMALS	1/17/2014
GHCND:USW00003816	PADUCAH BARKLEY REGIONAL AIRPORT KY US	20140118	72	-82	7.2	(8.2)	45	17	34	2014	01	18	10YR LAGGED NORMALS	1/18/2014
GHCND:USW00003816	PADUCAH BARKLEY REGIONAL AIRPORT KY US	20140119	72	-16	7.2	(1.6)	45	29	28	2014	01	19	10YR LAGGED NORMALS	1/19/2014
GHCND:USW00003816	PADUCAH BARKLEY REGIONAL AIRPORT KY US	20140120	139	0	13.9	-	57	32	20	2014	01	20	10YR LAGGED NORMALS	1/20/2014
GHCND:USW00003816	PADUCAH BARKLEY REGIONAL AIRPORT KY US	20140121	39	-105	3.9	(10.5)	39	13	39	2014	01	21	10YR LAGGED NORMALS	1/21/2014
GHCND:USW00003816	PADUCAH BARKLEY REGIONAL AIRPORT KY US	20140122	0	-99	-	(9.9)	32	14	42	2014	01	22	10YR LAGGED NORMALS	1/22/2014
GHCND:USW00003816	PADUCAH BARKLEY REGIONAL AIRPORT KY US	20140123	-49	-155	(4.9)	(15.5)	23	4	51	2014	01	23	10YR LAGGED NORMALS	1/23/2014
GHCND:USW00003816	PADUCAH BARKLEY REGIONAL AIRPORT KY US	20140124	-16	-166	(1.6)	(16.6)	29	2	49	2014	01	24	10YR LAGGED NORMALS	1/24/2014
GHCND:USW00003816	PADUCAH BARKLEY REGIONAL AIRPORT KY US	20140125	100	-66	10.0	(6.6)	50	20	30	2014	01	25	10YR LAGGED NORMALS	1/25/2014
GHCND:USW00003816	PADUCAH BARKLEY REGIONAL AIRPORT KY US	20140126	167	-66	16.7	(6.6)	62	20	24	2014	01	26	10YR LAGGED NORMALS	1/26/2014
GHCND:USW00003816	PADUCAH BARKLEY REGIONAL AIRPORT KY US	20140127	78	-99	7.8	(9.9)	46	14	35	2014	01	27	10YR LAGGED NORMALS	1/27/2014
GHCND:USW00003816	PADUCAH BARKLEY REGIONAL AIRPORT KY US	20140128	-66	-160	(6.6)	(16.0)	20	3	53	2014	01	28	10YR LAGGED NORMALS	1/28/2014
GHCND:USW00003816	PADUCAH BARKLEY REGIONAL AIRPORT KY US	20140129	-5	-166	(0.5)	(16.6)	31	2	48	2014	01	29	10YR LAGGED NORMALS	1/29/2014
GHCND:USW00003816	PADUCAH BARKLEY REGIONAL AIRPORT KY US	20140130	44	-71	4.4	(7.1)	40	19	35	2014	01	30	10YR LAGGED NORMALS	1/30/2014

GHCND:USW00003816	PADUCAH BARKLEY REGIONAL AIRPORT KY US	20140131	78	-27	7.8	(2.7)	46	27	28	2014	01	31	10YR LAGGED NORMALS	1/31/2014
GHCND:USW00003816	PADUCAH BARKLEY REGIONAL AIRPORT KY US	20140201	178	28	17.8	2.8	64	37	14	2014	02	01	10YR LAGGED NORMALS	2/1/2014
GHCND:USW00003816	PADUCAH BARKLEY REGIONAL AIRPORT KY US	20140202	28	-32	2.8	(3.2)	37	26	33	2014	02	02	10YR LAGGED NORMALS	2/2/2014
GHCND:USW00003816	PADUCAH BARKLEY REGIONAL AIRPORT KY US	20140203	0	-105	-	(10.5)	32	13	42	2014	02	03	10YR LAGGED NORMALS	2/3/2014
GHCND:USW00003816	PADUCAH BARKLEY REGIONAL AIRPORT KY US	20140204	0	-66	-	(6.6)	32	20	39	2014	02	04	10YR LAGGED NORMALS	2/4/2014
GHCND:USW00003816	PADUCAH BARKLEY REGIONAL AIRPORT KY US	20140205	-5	-66	(0.5)	(6.6)	31	20	39	2014	02	05	10YR LAGGED NORMALS	2/5/2014
GHCND:USW00003816	PADUCAH BARKLEY REGIONAL AIRPORT KY US	20140206	-66	-138	(6.6)	(13.8)	20	7	51	2014	02	06	10YR LAGGED NORMALS	2/6/2014
GHCND:USW00003816	PADUCAH BARKLEY REGIONAL AIRPORT KY US	20140207	-66	-155	(6.6)	(15.5)	20	4	53	2014	02	07	10YR LAGGED NORMALS	2/7/2014
GHCND:USW00003816	PADUCAH BARKLEY REGIONAL AIRPORT KY US	20140208	-5	-66	(0.5)	(6.6)	31	20	39	2014	02	08	10YR LAGGED NORMALS	2/8/2014
GHCND:USW00003816	PADUCAH BARKLEY REGIONAL AIRPORT KY US	20140209	6	-43	0.6	(4.3)	33	24	36	2014	02	09	10YR LAGGED NORMALS	2/9/2014
GHCND:USW00003816	PADUCAH BARKLEY REGIONAL AIRPORT KY US	20140210	-43	-116	(4.3)	(11.6)	24	11	47	2014	02	10	10YR LAGGED NORMALS	2/10/2014
GHCND:USW00003816	PADUCAH BARKLEY REGIONAL AIRPORT KY US	20140211	-38	-149	(3.8)	(14.9)	25	5	50	2014	02	11	10YR LAGGED NORMALS	2/11/2014
GHCND:USW00003816	PADUCAH BARKLEY REGIONAL AIRPORT KY US	20140212	44	-121	4.4	(12.1)	40	10	40	2014	02	12	10YR LAGGED NORMALS	2/12/2014
GHCND:USW00003816	PADUCAH BARKLEY REGIONAL AIRPORT KY US	20140213	50	-110	5.0	(11.0)	41	12	38	2014	02	13	10YR LAGGED NORMALS	2/13/2014
GHCND:USW00003816	PADUCAH BARKLEY REGIONAL AIRPORT KY US	20140214	44	-43	4.4	(4.3)	40	24	33	2014	02	14	10YR LAGGED NORMALS	2/14/2014
GHCND:USW00003816	PADUCAH BARKLEY REGIONAL AIRPORT KY US	20140215	-5	-88	(0.5)	(8.8)	31	16	41	2014	02	15	10YR LAGGED NORMALS	2/15/2014
GHCND:USW00003816	PADUCAH BARKLEY REGIONAL AIRPORT KY US	20140216	44	-60	4.4	(6.0)	40	21	34	2014	02	16	10YR LAGGED NORMALS	2/16/2014
GHCND:USW00003816	PADUCAH BARKLEY REGIONAL AIRPORT KY US	20140217	94	-16	9.4	(1.6)	49	29	26	2014	02	17	10YR LAGGED NORMALS	2/17/2014
GHCND:USW00003816	PADUCAH BARKLEY REGIONAL AIRPORT KY US	20140218	161	-16	16.1	(1.6)	61	29	20	2014	02	18	10YR LAGGED NORMALS	2/18/2014
GHCND:USW00003816	PADUCAH BARKLEY REGIONAL AIRPORT KY US	20140219	161	72	16.1	7.2	61	45	12	2014	02	19	10YR LAGGED NORMALS	2/19/2014
GHCND:USW00003816	PADUCAH BARKLEY REGIONAL AIRPORT KY US	20140220	211	44	21.1	4.4	70	40	10	2014	02	20	10YR LAGGED NORMALS	2/20/2014
GHCND:USW00003816	PADUCAH BARKLEY REGIONAL AIRPORT KY US	20140221	117	39	11.7	3.9	53	39	19	2014	02	21	10YR LAGGED NORMALS	2/21/2014
GHCND:USW00003816	PADUCAH BARKLEY REGIONAL AIRPORT KY US	20140222	189	22	18.9	2.2	66	36	14	2014	02	22	10YR LAGGED NORMALS	2/22/2014
GHCND:USW00003816	PADUCAH BARKLEY REGIONAL AIRPORT KY US	20140223	94	-16	9.4	(1.6)	49	29	26	2014	02	23	10YR LAGGED NORMALS	2/23/2014
GHCND:USW00003816	PADUCAH BARKLEY REGIONAL AIRPORT KY US	20140224	72	-38	7.2	(3.8)	45	25	30	2014	02	24	10YR LAGGED NORMALS	2/24/2014
GHCND:USW00003816	PADUCAH BARKLEY REGIONAL AIRPORT KY US	20140225	72	-21	7.2	(2.1)	45	28	28	2014	02	25	10YR LAGGED NORMALS	2/25/2014
GHCND:USW00003816	PADUCAH BARKLEY REGIONAL AIRPORT KY US	20140226	-5	-71	(0.5)	(7.1)	31	19	40	2014	02	26	10YR LAGGED NORMALS	2/26/2014
GHCND:USW00003816	PADUCAH BARKLEY REGIONAL AIRPORT KY US	20140227	39	-71	3.9	(7.1)	39	19	36	2014	02	27	10YR LAGGED NORMALS	2/27/2014
GHCND:USW00003816	PADUCAH BARKLEY REGIONAL AIRPORT KY US	20140228	111	-55	11.1	(5.5)	52	22	28	2014	02	28	10YR LAGGED NORMALS	2/28/2014
GHCND:USW00003816	PADUCAH BARKLEY REGIONAL AIRPORT KY US	20140301	139	61	13.9	6.1	57	43	15	2014	03	01	10YR LAGGED NORMALS	3/1/2014
GHCND:USW00003816	PADUCAH BARKLEY REGIONAL AIRPORT KY US	20140302	67	-88	6.7	(8.8)	44	16	35	2014	03	02	10YR LAGGED NORMALS	3/2/2014
GHCND:USW00003816	PADUCAH BARKLEY REGIONAL AIRPORT KY US	20140303	-38	-105	(3.8)	(10.5)	25	13	46	2014	03	03	10YR LAGGED NORMALS	3/3/2014
GHCND:USW00003816	PADUCAH BARKLEY REGIONAL AIRPORT KY US	20140304	28	-132	2.8	(13.2)	37	8	42	2014	03	04	10YR LAGGED NORMALS	3/4/2014
GHCND:USW00003816	PADUCAH BARKLEY REGIONAL AIRPORT KY US	20140305	28	-21	2.8	(2.1)	37	28	32	2014	03	05	10YR LAGGED NORMALS	3/5/2014
GHCND:USW00003816	PADUCAH BARKLEY REGIONAL AIRPORT KY US	20140306	89	-32	8.9	(3.2)	48	26	28	2014	03	06	10YR LAGGED NORMALS	3/6/2014
GHCND:USW00003816	PADUCAH BARKLEY REGIONAL AIRPORT KY US	20140307	117	-38	11.7	(3.8)	53	25	26	2014	03	07	10YR LAGGED NORMALS	3/7/2014
GHCND:USW00003816	PADUCAH BARKLEY REGIONAL AIRPORT KY US	20140308	117	-5	11.7	(0.5)	53	31	23	2014	03	08	10YR LAGGED NORMALS	3/8/2014
GHCND:USW00003816	PADUCAH BARKLEY REGIONAL AIRPORT KY US	20140309	106	-5	10.6	(0.5)	51	31	24	2014	03	09	10YR LAGGED NORMALS	3/9/2014
GHCND:USW00003816	PADUCAH BARKLEY REGIONAL AIRPORT KY US	20140310	189	17	18.9	1.7	66	35	14	2014	03	10	10YR LAGGED NORMALS	3/10/2014
GHCND:USW00003816	PADUCAH BARKLEY REGIONAL AIRPORT KY US	20140311	239	78	23.9	7.8	75	46	4	2014	03	11	10YR LAGGED NORMALS	3/11/2014
GHCND:USW00003816	PADUCAH BARKLEY REGIONAL AIRPORT KY US	20140312	189	6	18.9	0.6	66	33	15	2014	03	12	10YR LAGGED NORMALS	3/12/2014
GHCND:USW00003816	PADUCAH BARKLEY REGIONAL AIRPORT KY US	20140313	139	-38	13.9	(3.8)	57	25	24	2014	03	13	10YR LAGGED NORMALS	3/13/2014
GHCND:USW00003816	PADUCAH BARKLEY REGIONAL AIRPORT KY US	20140314	172	78	17.2	7.8	63	46	10	2014	03	14	10YR LAGGED NORMALS	3/14/2014
GHCND:USW00003816	PADUCAH BARKLEY REGIONAL AIRPORT KY US	20140315	222	0	22.2	-	72	32	13	2014	03	15	10YR LAGGED NORMALS	3/15/2014
GHCND:USW00003816	PADUCAH BARKLEY REGIONAL AIRPORT KY US	20140316	139	6	13.9	0.6	57	33	20	2014	03	16	10YR LAGGED NORMALS	3/16/2014
GHCND:USW00003816	PADUCAH BARKLEY REGIONAL AIRPORT KY US	20140317	89	-10	8.9	(1.0)	48	30	26	2014	03	17	10YR LAGGED NORMALS	3/17/2014
GHCND:USW00003816	PADUCAH BARKLEY REGIONAL AIRPORT KY US	20140318	156	-10	15.6	(1.0)	60	30	20	2014	03	18	10YR LAGGED NORMALS	3/18/2014
GHCND:USW00003816	PADUCAH BARKLEY REGIONAL AIRPORT KY US	20140319	161	11	16.1	1.1	61	34	17	2014	03	19	10YR LAGGED NORMALS	3/19/2014
GHCND:USW00003816	PADUCAH BARKLEY REGIONAL AIRPORT KY US	20140320	178	-16	17.8	(1.6)	64	29	18	2014	03	20	10YR LAGGED NORMALS	3/20/2014
GHCND:USW00003816	PADUCAH BARKLEY REGIONAL AIRPORT KY US	20140321	217	72	21.7	7.2	71	45	7	2014	03	21	10YR LAGGED NORMALS	3/21/2014
GHCND:USW00003816	PADUCAH BARKLEY REGIONAL AIRPORT KY US	20140322	150	61	15.0	6.1	59	43	14	2014	03	22	10YR LAGGED NORMALS	3/22/2014
GHCND:USW00003816	PADUCAH BARKLEY REGIONAL AIRPORT KY US	20140323	94	-5	9.4	(0.5)	49	31	25	2014	03	23	10YR LAGGED NORMALS	3/23/2014
GHCND:USW00003816	PADUCAH BARKLEY REGIONAL AIRPORT KY US	20140324	100	-32	10.0	(3.2)	50	26	27	2014	03	24	10YR LAGGED NORMALS	3/24/2014
GHCND:USW00003816	PADUCAH BARKLEY REGIONAL AIRPORT KY US	20140325	72	-32	7.2	(3.2)	45	26	29	2014	03	25	10YR LAGGED NORMALS	3/25/2014
GHCND:USW00003816	PADUCAH BARKLEY REGIONAL AIRPORT KY US	20140326	106	-55	10.6	(5.5)	51	22	28	2014	03	26	10YR LAGGED NORMALS	3/26/2014
GHCND:USW00003816	PADUCAH BARKLEY REGIONAL AIRPORT KY US	20140327	206	72	20.6	7.2	69	45	8	2014	03	27	10YR LAGGED NORMALS	3/27/2014
GHCND:USW00003816	PADUCAH BARKLEY REGIONAL AIRPORT KY US	20140328	217	89	21.7	8.9	71	48	5	2014	03	28	10YR LAGGED NORMALS	3/28/2014
GHCND:USW00003816	PADUCAH BARKLEY REGIONAL AIRPORT KY US	20140329	89	33	8.9	3.3	48	38	22	2014	03	29	10YR LAGGED NORMALS	3/29/2014
GHCND:USW00003816	PADUCAH BARKLEY REGIONAL AIRPORT KY US	20140330	161	-10	16.1	(1.0)	61	30	19	2014	03	30	10YR LAGGED NORMALS	3/30/2014
GHCND:USW00003816	PADUCAH BARKLEY REGIONAL AIRPORT KY US	20140331	228	22	22.8	2.2	73	36	10	2014	03	31	10YR LAGGED NORMALS	3/31/2014
GHCND:USW00003816	PADUCAH BARKLEY REGIONAL AIRPORT KY US	20140401	250	122	25.0	12.2	77	54	0	2014	04	01	10YR LAGGED NORMALS	4/1/2014
GHCND:USW00003816	PADUCAH BARKLEY REGIONAL AIRPORT KY US	20140402	272	128	27.2	12.8	81	55	0	2014	04	02	10YR LAGGED NORMALS	4/2/2014
GHCND:USW00003816	PADUCAH BARKLEY REGIONAL AIRPORT KY US	20140403	256	161	25.6	16.1	78	61	0	2014	04	03	10YR LAGGED NORMALS	4/3/2014
GHCND:USW00003816	PADUCAH BARKLEY REGIONAL AIRPORT KY US	20140404	167	83	16.7	8.3	62	47	10	2014	04	04	10YR LAGGED NORMALS	4/4/2014
GHCND:USW00003816	PADUCAH BARKLEY REGIONAL AIRPORT KY US	20140405	144	50	14.4	5.0	58	41	15	2014	04	05	10YR LAGGED NORMALS	4/5/2014
GHCND:USW00003816	PADUCAH BARKLEY REGIONAL AIRPORT KY US	20140406	172	22	17.2	2.2	63	36	15	2014	04	06	10YR LAGGED NORMALS	4/6/2014
GHCND:USW00003816	PADUCAH BARKLEY REGIONAL AIRPORT KY US	20140407	128	67	12.8	6.7	55	44	15	2014	04	07	10YR LAGGED NORMALS	4/7/2014
GHCND:USW00003816	PADUCAH BARKLEY REGIONAL AIRPORT KY US	20140408	144	56	14.4	5.6	58	42	15	2014	04	08	10YR LAGGED NORMALS	4/8/2014
GHCND:USW00003816	PADUCAH BARKLEY REGIONAL AIRPORT KY US	20140409	189	44	18.9	4.4	66	40	12	2014	04	09	10YR LAGGED NORMALS	4/9/2014
GHCND:USW00003816	PADUCAH BARKLEY REGIONAL AIRPORT KY US	20140410	278	117	27.8	11.7	82	53	0	2014	04	10	10YR LAGGED NORMALS	4/10/2014
GHCND:USW00003816	PADUCAH BARKLEY REGIONAL AIRPORT KY US	20140411	239	133	23.9	13.3	75	56	0	2014	04	11	10YR LAGGED NORMALS	4/11/2014
GHCND:USW00003816	PADUCAH BARKLEY REGIONAL AIRPORT KY US	20140412	267	144	26.7	14.4	80	58	0	2014	04	12	10YR LAGGED NORMALS	4/12/2014
GHCND:USW00003816	PADUCAH BARKLEY REGIONAL AIRPORT KY US	20140413	250	161	25.0	16.1	77	61	0	2014	04	13	10YR LAGGED NORMALS	4/13/2014
GHCND:USW00003816	PADUCAH BARKLEY REGIONAL AIRPORT KY US	20140414	172	39	17.2	3.9	63	39	14	2014	04	14	10YR LAGGED NORMALS	4/14/2014
GHCND:USW00003816	PADUCAH BARKLEY REGIONAL AIRPORT KY US	20140415	106	11	10.6	1.1	51	34	22	2014	04	15	10YR LAGGED NORMALS	4/15/2014
GHCND:USW00003816	PADUCAH BARKLEY REGIONAL AIRPORT KY US	20140416	156	0	15.6	-	60	32	19	2014	04	16	10YR LAGGED NORMALS	4/16/2014
GHCND:USW00003816	PADUCAH BARKLEY REGIONAL AIRPORT KY US	20140417	211	28	21.1	2.8	70	37	11	2014	04	17	10YR LAGGED NORMALS	4/17/2014
GHCND:USW00003816	PADUCAH BARKLEY REGIONAL AIRPORT KY US	20140418	244	78	24.4	7.8	76	46	4	2014	04	18	10YR LAGGED NORMALS	4/18/2014
GHCND:USW00003816	PADUCAH BARKLEY REGIONAL AIRPORT KY US	20140419	261	78	26.1	7.8	79	46	2	2014	04	19	10YR LAGGED NORMALS	4/19/2014
GHCND:USW00003816	PADUCAH BARKLEY REGIONAL AIRPORT KY US	20140420	267	83	26.7	8.3	80	47	1	2014	04	20	10YR LAGGED NORMALS	4/20/2014
GHCND:USW00003816	PADUCAH BARKLEY REGIONAL AIRPORT KY US	20140421	256	128	25.6	12.8	78	55	0	2014	04	21	10YR LAGGED NORMALS	4/21/2014
GHCND:USW00003816	PADUCAH BARKLEY REGIONAL AIRPORT KY US	20140422	239	94	23.9	9.4	75	49	3	2014	04	22	10YR LAGGED NORMALS	4/22/2014
GHCND:USW00003816	PADUCAH BARKLEY REGIONAL AIRPORT KY US	20140423	217	61	21.7	6.1	71	43	8	2014	04	23	10YR LAGGED NORMALS	4/23/2014
GHCND:USW00003816	PADUCAH BARKLEY REGIONAL AIRPORT KY US	20140424	267	100	26.7	10.0	80	50	0	2014	04	24	10YR LAGGED NORMALS	4/24/2014
GHCND:USW00003816	PADUCAH BARKLEY REGIONAL AIRPORT KY US	20140425	244	128	24.4	12.8	76	55	0	2014	04	25	10YR LAGGED NORMALS	4/25/2014
GHCND:USW00003816	PADUCAH BARKLEY REGIONAL AIRPORT KY US	20140426	272	89	27.2	8.9	81	48	0	2014	04	26	10YR LAGGED NORMALS	4/26/2014
GHCND:USW00003816	PADUCAH BARKLEY REGIONAL AIRPORT KY US	20140427	244	172	24.4	17.2	76	63	0	2014	04	27	10YR LAGGED NORMALS	4/27/2014
GHCND:USW00003816	PADUCAH BARKLEY REGIONAL AIRPORT KY US	20140428	222	156	22.2	15.6	72	60	0	2014	04	28	10YR LAGGED NORMALS	4/28/2014
GHCND:USW00003816	PADUCAH BARKLEY REGIONAL AIRPORT KY US	20140429	200	122	20.0	12.2	68	54	4	2014	04	29	10YR LAGGED NORMALS	4/29/2014
GHCND:USW00003816	PADUCAH BARKLEY REGIONAL AIRPORT KY US	20140430	144	72	14.4	7.2	58	45	13	2014	04	30	10YR LAGGED NORMALS	4/30/2014
GHCND:USW00003816	PADUCAH BARKLEY REGIONAL AIRPORT KY US	20140501	183	78	18.3	7.8	65	46	9	2014	05	01	10YR LAGGED NORMALS	5/1/2014
GHCND:USW00003816	PADUCAH BARKLEY REGIONAL AIRPORT KY US	20140502	189	56	18.9	5.6	66	42	11	2014	05	02	10YR LAGGED NORMALS	5/2/2014
GHCND:USW00003816	PADUCAH BARKLEY REGIONAL AIRPORT KY US	20140503	261	106	26.1	10.6	79	51	0	2014	05	03	10YR LAGGED NORMALS	5/3/2014
GHCND:USW00003816	PADUCAH BARKLEY REGIONAL AIRPORT KY US	20140504	311	106	31.1	10.6	88	51	0	2014	05	04	10YR LAGGED NORMALS	5/4/2014
GHCND:USW00003816	PADUCAH BARKLEY REGIONAL AIRPORT KY US	20140505	311	183	31.1	18.3	88	65	0	2014	05	05	10YR LAGGED NORMALS	5/5/2014
GHCND:USW00003816	PADUCAH BARKLEY REGIONAL AIRPORT KY US	20140506	300	172	30.0	17.2	86	63	0	2014	05	06	10YR LAGGED NORMALS	5/6/2014
GHCND:USW00003816	PADUCAH BARKLEY REGIONAL AIRPORT KY US	20140507	294	194	29.4	19.4	85	67	0	2014	05	07	10YR LAGGED NORMALS	5/7/2014

GHCND:USW00003816	PADUCAH BARKLEY REGIONAL AIRPORT KY US	20140508	300	206	30.0	20.6	86	69	0	2014	05	08	10YR LAGGED NORMALS	5/8/2014
GHCND:USW00003816	PADUCAH BARKLEY REGIONAL AIRPORT KY US	20140509	256	194	25.6	19.4	78	67	0	2014	05	09	10YR LAGGED NORMALS	5/9/2014
GHCND:USW00003816	PADUCAH BARKLEY REGIONAL AIRPORT KY US	20140510	278	200	27.8	20.0	82	68	0	2014	05	10	10YR LAGGED NORMALS	5/10/2014
GHCND:USW00003816	PADUCAH BARKLEY REGIONAL AIRPORT KY US	20140511	311	206	31.1	20.6	88	69	0	2014	05	11	10YR LAGGED NORMALS	5/11/2014
GHCND:USW00003816	PADUCAH BARKLEY REGIONAL AIRPORT KY US	20140512	283	228	28.3	22.8	83	73	0	2014	05	12	10YR LAGGED NORMALS	5/12/2014
GHCND:USW00003816	PADUCAH BARKLEY REGIONAL AIRPORT KY US	20140513	272	156	27.2	15.6	81	60	0	2014	05	13	10YR LAGGED NORMALS	5/13/2014
GHCND:USW00003816	PADUCAH BARKLEY REGIONAL AIRPORT KY US	20140514	156	100	15.6	10.0	60	50	10	2014	05	14	10YR LAGGED NORMALS	5/14/2014
GHCND:USW00003816	PADUCAH BARKLEY REGIONAL AIRPORT KY US	20140515	194	100	19.4	10.0	67	50	6	2014	05	15	10YR LAGGED NORMALS	5/15/2014
GHCND:USW00003816	PADUCAH BARKLEY REGIONAL AIRPORT KY US	20140516	183	78	18.3	7.8	65	46	9	2014	05	16	10YR LAGGED NORMALS	5/16/2014
GHCND:USW00003816	PADUCAH BARKLEY REGIONAL AIRPORT KY US	20140517	200	100	20.0	10.0	68	50	6	2014	05	17	10YR LAGGED NORMALS	5/17/2014
GHCND:USW00003816	PADUCAH BARKLEY REGIONAL AIRPORT KY US	20140518	222	83	22.2	8.3	72	47	5	2014	05	18	10YR LAGGED NORMALS	5/18/2014
GHCND:USW00003816	PADUCAH BARKLEY REGIONAL AIRPORT KY US	20140519	267	89	26.7	8.9	80	48	1	2014	05	19	10YR LAGGED NORMALS	5/19/2014
GHCND:USW00003816	PADUCAH BARKLEY REGIONAL AIRPORT KY US	20140520	294	178	29.4	17.8	85	64	0	2014	05	20	10YR LAGGED NORMALS	5/20/2014
GHCND:USW00003816	PADUCAH BARKLEY REGIONAL AIRPORT KY US	20140521	311	178	31.1	17.8	88	64	0	2014	05	21	10YR LAGGED NORMALS	5/21/2014
GHCND:USW00003816	PADUCAH BARKLEY REGIONAL AIRPORT KY US	20140522	322	217	32.2	21.7	90	71	0	2014	05	22	10YR LAGGED NORMALS	5/22/2014
GHCND:USW00003816	PADUCAH BARKLEY REGIONAL AIRPORT KY US	20140523	294	178	29.4	17.8	85	64	0	2014	05	23	10YR LAGGED NORMALS	5/23/2014
GHCND:USW00003816	PADUCAH BARKLEY REGIONAL AIRPORT KY US	20140524	283	183	28.3	18.3	83	65	0	2014	05	24	10YR LAGGED NORMALS	5/24/2014
GHCND:USW00003816	PADUCAH BARKLEY REGIONAL AIRPORT KY US	20140525	311	189	31.1	18.9	88	66	0	2014	05	25	10YR LAGGED NORMALS	5/25/2014
GHCND:USW00003816	PADUCAH BARKLEY REGIONAL AIRPORT KY US	20140526	322	183	32.2	18.3	90	65	0	2014	05	26	10YR LAGGED NORMALS	5/26/2014
GHCND:USW00003816	PADUCAH BARKLEY REGIONAL AIRPORT KY US	20140527	311	206	31.1	20.6	88	69	0	2014	05	27	10YR LAGGED NORMALS	5/27/2014
GHCND:USW00003816	PADUCAH BARKLEY REGIONAL AIRPORT KY US	20140528	283	200	28.3	20.0	83	68	0	2014	05	28	10YR LAGGED NORMALS	5/28/2014
GHCND:USW00003816	PADUCAH BARKLEY REGIONAL AIRPORT KY US	20140529	289	211	28.9	21.1	84	70	0	2014	05	29	10YR LAGGED NORMALS	5/29/2014
GHCND:USW00003816	PADUCAH BARKLEY REGIONAL AIRPORT KY US	20140530	311	206	31.1	20.6	88	69	0	2014	05	30	10YR LAGGED NORMALS	5/30/2014
GHCND:USW00003816	PADUCAH BARKLEY REGIONAL AIRPORT KY US	20140531	322	200	32.2	20.0	90	68	0	2014	05	31	10YR LAGGED NORMALS	5/31/2014
GHCND:USW00003816	PADUCAH BARKLEY REGIONAL AIRPORT KY US	20140601	311	217	31.1	21.7	88	71	0	2014	06	01	10YR LAGGED NORMALS	6/1/2014
GHCND:USW00003816	PADUCAH BARKLEY REGIONAL AIRPORT KY US	20140602	283	228	28.3	22.8	83	73	0	2014	06	02	10YR LAGGED NORMALS	6/2/2014
GHCND:USW00003816	PADUCAH BARKLEY REGIONAL AIRPORT KY US	20140603	317	217	31.7	21.7	89	71	0	2014	06	03	10YR LAGGED NORMALS	6/3/2014
GHCND:USW00003816	PADUCAH BARKLEY REGIONAL AIRPORT KY US	20140604	322	217	32.2	21.7	90	71	0	2014	06	04	10YR LAGGED NORMALS	6/4/2014
GHCND:USW00003816	PADUCAH BARKLEY REGIONAL AIRPORT KY US	20140605	256	211	25.6	21.1	78	70	0	2014	06	05	10YR LAGGED NORMALS	6/5/2014
GHCND:USW00003816	PADUCAH BARKLEY REGIONAL AIRPORT KY US	20140606	294	194	29.4	19.4	85	67	0	2014	06	06	10YR LAGGED NORMALS	6/6/2014
GHCND:USW00003816	PADUCAH BARKLEY REGIONAL AIRPORT KY US	20140607	289	211	28.9	21.1	84	70	0	2014	06	07	10YR LAGGED NORMALS	6/7/2014
GHCND:USW00003816	PADUCAH BARKLEY REGIONAL AIRPORT KY US	20140608	267	206	26.7	20.6	80	69	0	2014	06	08	10YR LAGGED NORMALS	6/8/2014
GHCND:USW00003816	PADUCAH BARKLEY REGIONAL AIRPORT KY US	20140609	256	194	25.6	19.4	78	67	0	2014	06	09	10YR LAGGED NORMALS	6/9/2014
GHCND:USW00003816	PADUCAH BARKLEY REGIONAL AIRPORT KY US	20140610	256	194	25.6	19.4	78	67	0	2014	06	10	10YR LAGGED NORMALS	6/10/2014
GHCND:USW00003816	PADUCAH BARKLEY REGIONAL AIRPORT KY US	20140611	283	194	28.3	19.4	83	67	0	2014	06	11	10YR LAGGED NORMALS	6/11/2014
GHCND:USW00003816	PADUCAH BARKLEY REGIONAL AIRPORT KY US	20140612	294	178	29.4	17.8	85	64	0	2014	06	12	10YR LAGGED NORMALS	6/12/2014
GHCND:USW00003816	PADUCAH BARKLEY REGIONAL AIRPORT KY US	20140613	272	144	27.2	14.4	81	58	0	2014	06	13	10YR LAGGED NORMALS	6/13/2014
GHCND:USW00003816	PADUCAH BARKLEY REGIONAL AIRPORT KY US	20140614	289	117	28.9	11.7	84	53	0	2014	06	14	10YR LAGGED NORMALS	6/14/2014
GHCND:USW00003816	PADUCAH BARKLEY REGIONAL AIRPORT KY US	20140615	317	183	31.7	18.3	89	65	0	2014	06	15	10YR LAGGED NORMALS	6/15/2014
GHCND:USW00003816	PADUCAH BARKLEY REGIONAL AIRPORT KY US	20140616	333	239	33.3	23.9	92	75	0	2014	06	16	10YR LAGGED NORMALS	6/16/2014
GHCND:USW00003816	PADUCAH BARKLEY REGIONAL AIRPORT KY US	20140617	333	244	33.3	24.4	92	76	0	2014	06	17	10YR LAGGED NORMALS	6/17/2014
GHCND:USW00003816	PADUCAH BARKLEY REGIONAL AIRPORT KY US	20140618	339	244	33.9	24.4	93	76	0	2014	06	18	10YR LAGGED NORMALS	6/18/2014
GHCND:USW00003816	PADUCAH BARKLEY REGIONAL AIRPORT KY US	20140619	339	239	33.9	23.9	93	75	0	2014	06	19	10YR LAGGED NORMALS	6/19/2014
GHCND:USW00003816	PADUCAH BARKLEY REGIONAL AIRPORT KY US	20140620	344	222	34.4	22.2	94	72	0	2014	06	20	10YR LAGGED NORMALS	6/20/2014
GHCND:USW00003816	PADUCAH BARKLEY REGIONAL AIRPORT KY US	20140621	333	222	33.3	22.2	92	72	0	2014	06	21	10YR LAGGED NORMALS	6/21/2014
GHCND:USW00003816	PADUCAH BARKLEY REGIONAL AIRPORT KY US	20140622	339	211	33.9	21.1	93	70	0	2014	06	22	10YR LAGGED NORMALS	6/22/2014
GHCND:USW00003816	PADUCAH BARKLEY REGIONAL AIRPORT KY US	20140623	333	233	33.3	23.3	92	74	0	2014	06	23	10YR LAGGED NORMALS	6/23/2014
GHCND:USW00003816	PADUCAH BARKLEY REGIONAL AIRPORT KY US	20140624	289	228	28.9	22.8	84	73	0	2014	06	24	10YR LAGGED NORMALS	6/24/2014
GHCND:USW00003816	PADUCAH BARKLEY REGIONAL AIRPORT KY US	20140625	322	211	32.2	21.1	90	70	0	2014	06	25	10YR LAGGED NORMALS	6/25/2014
GHCND:USW00003816	PADUCAH BARKLEY REGIONAL AIRPORT KY US	20140626	311	222	31.1	22.2	88	72	0	2014	06	26	10YR LAGGED NORMALS	6/26/2014
GHCND:USW00003816	PADUCAH BARKLEY REGIONAL AIRPORT KY US	20140627	294	217	29.4	21.7	85	71	0	2014	06	27	10YR LAGGED NORMALS	6/27/2014
GHCND:USW00003816	PADUCAH BARKLEY REGIONAL AIRPORT KY US	20140628	306	222	30.6	22.2	87	72	0	2014	06	28	10YR LAGGED NORMALS	6/28/2014
GHCND:USW00003816	PADUCAH BARKLEY REGIONAL AIRPORT KY US	20140629	256	222	25.6	22.2	78	72	0	2014	06	29	10YR LAGGED NORMALS	6/29/2014
GHCND:USW00003816	PADUCAH BARKLEY REGIONAL AIRPORT KY US	20140630	333	228	33.3	22.8	92	73	0	2014	06	30	10YR LAGGED NORMALS	6/30/2014
GHCND:USW00003816	PADUCAH BARKLEY REGIONAL AIRPORT KY US	20140701	333	217	33.3	21.7	92	71	0	2014	07	01	10YR LAGGED NORMALS	7/1/2014
GHCND:USW00003816	PADUCAH BARKLEY REGIONAL AIRPORT KY US	20140702	300	189	30.0	18.9	86	66	0	2014	07	02	10YR LAGGED NORMALS	7/2/2014
GHCND:USW00003816	PADUCAH BARKLEY REGIONAL AIRPORT KY US	20140703	250	161	25.0	16.1	77	61	0	2014	07	03	10YR LAGGED NORMALS	7/3/2014
GHCND:USW00003816	PADUCAH BARKLEY REGIONAL AIRPORT KY US	20140704	283	144	28.3	14.4	83	58	0	2014	07	04	10YR LAGGED NORMALS	7/4/2014
GHCND:USW00003816	PADUCAH BARKLEY REGIONAL AIRPORT KY US	20140705	294	139	29.4	13.9	85	57	0	2014	07	05	10YR LAGGED NORMALS	7/5/2014
GHCND:USW00003816	PADUCAH BARKLEY REGIONAL AIRPORT KY US	20140706	306	167	30.6	16.7	87	62	0	2014	07	06	10YR LAGGED NORMALS	7/6/2014
GHCND:USW00003816	PADUCAH BARKLEY REGIONAL AIRPORT KY US	20140707	328	217	32.8	21.7	91	71	0	2014	07	07	10YR LAGGED NORMALS	7/7/2014
GHCND:USW00003816	PADUCAH BARKLEY REGIONAL AIRPORT KY US	20140708	300	217	30.0	21.7	86	71	0	2014	07	08	10YR LAGGED NORMALS	7/8/2014
GHCND:USW00003816	PADUCAH BARKLEY REGIONAL AIRPORT KY US	20140709	311	194	31.1	19.4	88	67	0	2014	07	09	10YR LAGGED NORMALS	7/9/2014
GHCND:USW00003816	PADUCAH BARKLEY REGIONAL AIRPORT KY US	20140710	306	206	30.6	20.6	87	69	0	2014	07	10	10YR LAGGED NORMALS	7/10/2014
GHCND:USW00003816	PADUCAH BARKLEY REGIONAL AIRPORT KY US	20140711	333	189	33.3	18.9	92	66	0	2014	07	11	10YR LAGGED NORMALS	7/11/2014
GHCND:USW00003816	PADUCAH BARKLEY REGIONAL AIRPORT KY US	20140712	328	211	32.8	21.1	91	70	0	2014	07	12	10YR LAGGED NORMALS	7/12/2014
GHCND:USW00003816	PADUCAH BARKLEY REGIONAL AIRPORT KY US	20140713	344	239	34.4	23.9	94	75	0	2014	07	13	10YR LAGGED NORMALS	7/13/2014
GHCND:USW00003816	PADUCAH BARKLEY REGIONAL AIRPORT KY US	20140714	317	228	31.7	22.8	89	73	0	2014	07	14	10YR LAGGED NORMALS	7/14/2014
GHCND:USW00003816	PADUCAH BARKLEY REGIONAL AIRPORT KY US	20140715	261	150	26.1	15.0	79	59	0	2014	07	15	10YR LAGGED NORMALS	7/15/2014
GHCND:USW00003816	PADUCAH BARKLEY REGIONAL AIRPORT KY US	20140716	267	144	26.7	14.4	80	58	0	2014	07	16	10YR LAGGED NORMALS	7/16/2014
GHCND:USW00003816	PADUCAH BARKLEY REGIONAL AIRPORT KY US	20140717	278	133	27.8	13.3	82	56	0	2014	07	17	10YR LAGGED NORMALS	7/17/2014
GHCND:USW00003816	PADUCAH BARKLEY REGIONAL AIRPORT KY US	20140718	267	172	26.7	17.2	80	63	0	2014	07	18	10YR LAGGED NORMALS	7/18/2014
GHCND:USW00003816	PADUCAH BARKLEY REGIONAL AIRPORT KY US	20140719	278	167	27.8	16.7	82	62	0	2014	07	19	10YR LAGGED NORMALS	7/19/2014
GHCND:USW00003816	PADUCAH BARKLEY REGIONAL AIRPORT KY US	20140720	300	144	30.0	14.4	86	58	0	2014	07	20	10YR LAGGED NORMALS	7/20/2014
GHCND:USW00003816	PADUCAH BARKLEY REGIONAL AIRPORT KY US	20140721	317	161	31.7	16.1	89	61	0	2014	07	21	10YR LAGGED NORMALS	7/21/2014
GHCND:USW00003816	PADUCAH BARKLEY REGIONAL AIRPORT KY US	20140722	339	183	33.9	18.3	93	65	0	2014	07	22	10YR LAGGED NORMALS	7/22/2014
GHCND:USW00003816	PADUCAH BARKLEY REGIONAL AIRPORT KY US	20140723	278	211	27.8	21.1	82	70	0	2014	07	23	10YR LAGGED NORMALS	7/23/2014
GHCND:USW00003816	PADUCAH BARKLEY REGIONAL AIRPORT KY US	20140724	289	150	28.9	15.0	84	59	0	2014	07	24	10YR LAGGED NORMALS	7/24/2014
GHCND:USW00003816	PADUCAH BARKLEY REGIONAL AIRPORT KY US	20140725	283	139	28.3	13.9	83	57	0	2014	07	25	10YR LAGGED NORMALS	7/25/2014
GHCND:USW00003816	PADUCAH BARKLEY REGIONAL AIRPORT KY US	20140726	339	194	33.9	19.4	93	67	0	2014	07	26	10YR LAGGED NORMALS	7/26/2014
GHCND:USW00003816	PADUCAH BARKLEY REGIONAL AIRPORT KY US	20140727	350	233	35.0	23.3	95	74	0	2014	07	27	10YR LAGGED NORMALS	7/27/2014
GHCND:USW00003816	PADUCAH BARKLEY REGIONAL AIRPORT KY US	20140728	300	172	30.0	17.2	86	63	0	2014	07	28	10YR LAGGED NORMALS	7/28/2014
GHCND:USW00003816	PADUCAH BARKLEY REGIONAL AIRPORT KY US	20140729	278	133	27.8	13.3	82	56	0	2014	07	29	10YR LAGGED NORMALS	7/29/2014
GHCND:USW00003816	PADUCAH BARKLEY REGIONAL AIRPORT KY US	20140730	272	133	27.2	13.3	81	56	0	2014	07	30	10YR LAGGED NORMALS	7/30/2014
GHCND:USW00003816	PADUCAH BARKLEY REGIONAL AIRPORT KY US	20140731	294	150	29.4	15.0	85	59	0	2014	07	31	10YR LAGGED NORMALS	7/31/2014
GHCND:USW00003816	PADUCAH BARKLEY REGIONAL AIRPORT KY US	20140801	322	167	32.2	16.7	90	62	0	2014	08	01	10YR LAGGED NORMALS	8/1/2014
GHCND:USW00003816	PADUCAH BARKLEY REGIONAL AIRPORT KY US	20140802	322	178	32.2	17.8	90	64	0	2014	08	02	10YR LAGGED NORMALS	8/2/2014
GHCND:USW00003816	PADUCAH BARKLEY REGIONAL AIRPORT KY US	20140803	322	161	32.2	16.1	90	61	0	2014	08	03	10YR LAGGED NORMALS	8/3/2014
GHCND:USW00003816	PADUCAH BARKLEY REGIONAL AIRPORT KY US	20140804	339	167	33.9	16.7	93	62	0	2014	08	04	10YR LAGGED NORMALS	8/4/2014
GHCND:USW00003816	PADUCAH BARKLEY REGIONAL AIRPORT KY US	20140805	339	167	33.9	16.7	93	62	0	2014	08	05	10YR LAGGED NORMALS	8/5/2014
GHCND:USW00003816	PADUCAH BARKLEY REGIONAL AIRPORT KY US	20140806	344	194	34.4	19.4	94	67	0	2014	08	06	10YR LAGGED NORMALS	8/6/2014
GHCND:USW00003816	PADUCAH BARKLEY REGIONAL AIRPORT KY US	20140807	311	217	31.1	21.7	88	71	0	2014	08	07	10YR LAGGED NORMALS	8/7/2014
GHCND:USW00003816	PADUCAH BARKLEY REGIONAL AIRPORT KY US	20140808	306	217	30.6	21.7	87	71	0	2014	08	08	10YR LAGGED NORMALS	8/8/2014
GHCND:USW00003816	PADUCAH BARKLEY REGIONAL AIRPORT KY US	20140809	317	222	31.7	22.2	89	72	0	2014	08	09	10YR LAGGED NORMALS	8/9/2014
GHCND:USW00003816	PADUCAH BARKLEY REGIONAL AIRPORT KY US	20140810	317	217	31.7	21.7	89	71	0	2014	08	10	10YR LAGGED NORMALS	8/10/2014
GHCND:USW00003816	PADUCAH BARKLEY REGIONAL AIRPORT KY US	20140811	317	222	31.7	22.2	89	72	0	2014	08	11	10YR LAGGED NORMALS	8/11/2014
GHCND:USW00003816	PADUCAH BARKLEY REGIONAL AIRPORT KY US	20140812	294	161	29.4	16.1	85	61	0	2014	08	12	10YR LAGGED NORMALS	8/12/2014

GHCND:USW00003816	PADUCAH BARKLEY REGIONAL AIRPORT KY US	20140813	294	139	29.4	13.9	85	57	0	2014	08	13			10YR LAGGED NORMALS		8/13/2014
GHCND:USW00003816	PADUCAH BARKLEY REGIONAL AIRPORT KY US	20140814	300	139	30.0	13.9	86	57	0	2014	08	14			10YR LAGGED NORMALS		8/14/2014
GHCND:USW00003816	PADUCAH BARKLEY REGIONAL AIRPORT KY US	20140815	317	156	31.7	15.6	89	60	0	2014	08	15			10YR LAGGED NORMALS		8/15/2014
GHCND:USW00003816	PADUCAH BARKLEY REGIONAL AIRPORT KY US	20140816	283	200	28.3	20.0	83	68	0	2014	08	16	LAGGED & CALENDAR	LAGGED PERIOD	10YR LAGGED NORMALS		8/16/2014
GHCND:USW00003816	PADUCAH BARKLEY REGIONAL AIRPORT KY US	20140817	322	228	32.2	22.8	90	73	0	2014	08	17	LAGGED & CALENDAR	LAGGED PERIOD	10YR LAGGED NORMALS		8/17/2014
GHCND:USW00003816	PADUCAH BARKLEY REGIONAL AIRPORT KY US	20140818	317	217	31.7	21.7	89	71	0	2014	08	18	LAGGED & CALENDAR	LAGGED PERIOD	10YR LAGGED NORMALS		8/18/2014
GHCND:USW00003816	PADUCAH BARKLEY REGIONAL AIRPORT KY US	20140819	339	222	33.9	22.2	93	72	0	2014	08	19	LAGGED & CALENDAR	LAGGED PERIOD	10YR LAGGED NORMALS		8/19/2014
GHCND:USW00003816	PADUCAH BARKLEY REGIONAL AIRPORT KY US	20140820	356	244	35.6	24.4	96	76	0	2014	08	20	LAGGED & CALENDAR	LAGGED PERIOD	10YR LAGGED NORMALS		8/20/2014
GHCND:USW00003816	PADUCAH BARKLEY REGIONAL AIRPORT KY US	20140821	344	256	34.4	25.6	94	78	0	2014	08	21	LAGGED & CALENDAR	LAGGED PERIOD	10YR LAGGED NORMALS		8/21/2014
GHCND:USW00003816	PADUCAH BARKLEY REGIONAL AIRPORT KY US	20140822	356	244	35.6	24.4	96	76	0	2014	08	22	LAGGED & CALENDAR	LAGGED PERIOD	10YR LAGGED NORMALS		8/22/2014
GHCND:USW00003816	PADUCAH BARKLEY REGIONAL AIRPORT KY US	20140823	333	250	33.3	25.0	92	77	0	2014	08	23	LAGGED & CALENDAR	LAGGED PERIOD	10YR LAGGED NORMALS		8/23/2014
GHCND:USW00003816	PADUCAH BARKLEY REGIONAL AIRPORT KY US	20140824	361	233	36.1	23.3	97	74	0	2014	08	24	LAGGED & CALENDAR	LAGGED PERIOD	10YR LAGGED NORMALS		8/24/2014
GHCND:USW00003816	PADUCAH BARKLEY REGIONAL AIRPORT KY US	20140825	356	228	35.6	22.8	96	73	0	2014	08	25	LAGGED & CALENDAR	LAGGED PERIOD	10YR LAGGED NORMALS		8/25/2014
GHCND:USW00003816	PADUCAH BARKLEY REGIONAL AIRPORT KY US	20140826	356	228	35.6	22.8	96	73	0	2014	08	26	LAGGED & CALENDAR	LAGGED PERIOD	10YR LAGGED NORMALS		8/26/2014
GHCND:USW00003816	PADUCAH BARKLEY REGIONAL AIRPORT KY US	20140827	356	228	35.6	22.8	96	73	0	2014	08	27	LAGGED & CALENDAR	LAGGED PERIOD	10YR LAGGED NORMALS		8/27/2014
GHCND:USW00003816	PADUCAH BARKLEY REGIONAL AIRPORT KY US	20140828	350	222	35.0	22.2	95	72	0	2014	08	28	LAGGED & CALENDAR	LAGGED PERIOD	10YR LAGGED NORMALS		8/28/2014
GHCND:USW00003816	PADUCAH BARKLEY REGIONAL AIRPORT KY US	20140829	339	217	33.9	21.7	93	71	0	2014	08	29	LAGGED & CALENDAR	LAGGED PERIOD	10YR LAGGED NORMALS		8/29/2014
GHCND:USW00003816	PADUCAH BARKLEY REGIONAL AIRPORT KY US	20140830	283	222	28.3	22.2	83	72	0	2014	08	30	LAGGED & CALENDAR	LAGGED PERIOD	10YR LAGGED NORMALS		8/30/2014
GHCND:USW00003816	PADUCAH BARKLEY REGIONAL AIRPORT KY US	20140831	306	228	30.6	22.8	87	73	0	2014	08	31	LAGGED & CALENDAR	LAGGED PERIOD	10YR LAGGED NORMALS		8/31/2014
GHCND:USW00003816	PADUCAH BARKLEY REGIONAL AIRPORT KY US	20140901	317	244	31.7	24.4	89	76	0	2014	09	01	LAGGED & CALENDAR	LAGGED PERIOD	10YR LAGGED NORMALS		9/1/2014
GHCND:USW00003816	PADUCAH BARKLEY REGIONAL AIRPORT KY US	20140902	306	217	30.6	21.7	87	71	0	2014	09	02	LAGGED & CALENDAR	LAGGED PERIOD	10YR LAGGED NORMALS		9/2/2014
GHCND:USW00003816	PADUCAH BARKLEY REGIONAL AIRPORT KY US	20140903	328	200	32.8	20.0	91	68	0	2014	09	03	LAGGED & CALENDAR	LAGGED PERIOD	10YR LAGGED NORMALS		9/3/2014
GHCND:USW00003816	PADUCAH BARKLEY REGIONAL AIRPORT KY US	20140904	339	194	33.9	19.4	93	67	0	2014	09	04	LAGGED & CALENDAR	LAGGED PERIOD	10YR LAGGED NORMALS		9/4/2014
GHCND:USW00003816	PADUCAH BARKLEY REGIONAL AIRPORT KY US	20140905	350	228	35.0	22.8	95	73	0	2014	09	05	LAGGED & CALENDAR	LAGGED PERIOD	10YR LAGGED NORMALS		9/5/2014
GHCND:USW00003816	PADUCAH BARKLEY REGIONAL AIRPORT KY US	20140906	272	200	27.2	20.0	81	68	0	2014	09	06	LAGGED & CALENDAR	LAGGED PERIOD	10YR LAGGED NORMALS		9/6/2014
GHCND:USW00003816	PADUCAH BARKLEY REGIONAL AIRPORT KY US	20140907	283	161	28.3	16.1	83	61	0	2014	09	07	LAGGED & CALENDAR	LAGGED PERIOD	10YR LAGGED NORMALS		9/7/2014
GHCND:USW00003816	PADUCAH BARKLEY REGIONAL AIRPORT KY US	20140908	300	139	30.0	13.9	86	57	0	2014	09	08	LAGGED & CALENDAR	LAGGED PERIOD	10YR LAGGED NORMALS		9/8/2014
GHCND:USW00003816	PADUCAH BARKLEY REGIONAL AIRPORT KY US	20140909	328	150	32.8	15.0	91	59	0	2014	09	09	LAGGED & CALENDAR	LAGGED PERIOD	10YR LAGGED NORMALS		9/9/2014
GHCND:USW00003816	PADUCAH BARKLEY REGIONAL AIRPORT KY US	20140910	328	233	32.8	23.3	91	74	0	2014	09	10	LAGGED & CALENDAR	LAGGED PERIOD	10YR LAGGED NORMALS		9/10/2014
GHCND:USW00003816	PADUCAH BARKLEY REGIONAL AIRPORT KY US	20140911	239	167	23.9	16.7	75	62	0	2014	09	11	LAGGED & CALENDAR	LAGGED PERIOD	10YR LAGGED NORMALS		9/11/2014
GHCND:USW00003816	PADUCAH BARKLEY REGIONAL AIRPORT KY US	20140912	178	156	17.8	15.6	64	60	3	2014	09	12	LAGGED & CALENDAR	LAGGED PERIOD	10YR LAGGED NORMALS		9/12/2014
GHCND:USW00003816	PADUCAH BARKLEY REGIONAL AIRPORT KY US	20140913	211	100	21.1	10.0	70	50	5	2014	09	13	LAGGED & CALENDAR	LAGGED PERIOD	10YR LAGGED NORMALS		9/13/2014
GHCND:USW00003816	PADUCAH BARKLEY REGIONAL AIRPORT KY US	20140914	244	94	24.4	9.4	76	49	2	2014	09	14	LAGGED & CALENDAR	LAGGED PERIOD	10YR LAGGED NORMALS		9/14/2014
GHCND:USW00003816	PADUCAH BARKLEY REGIONAL AIRPORT KY US	20140915	261	122	26.1	12.2	79	54	0	2014	09	15	LAGGED & CALENDAR	LAGGED PERIOD	10YR LAGGED NORMALS		9/15/2014
GHCND:USW00003816	PADUCAH BARKLEY REGIONAL AIRPORT KY US	20140916	228	100	22.8	10.0	73	50	3	2014	09	16	LAGGED & CALENDAR	LAGGED PERIOD	10YR LAGGED NORMALS	FY2015	9/16/2014
GHCND:USW00003816	PADUCAH BARKLEY REGIONAL AIRPORT KY US	20140917	239	83	23.9	8.3	75	47	4	2014	09	17	LAGGED & CALENDAR	LAGGED PERIOD	10YR LAGGED NORMALS	FY2015	9/17/2014
GHCND:USW00003816	PADUCAH BARKLEY REGIONAL AIRPORT KY US	20140918	272	161	27.2	16.1	81	61	0	2014	09	18	LAGGED & CALENDAR	LAGGED PERIOD	10YR LAGGED NORMALS	FY2015	9/18/2014
GHCND:USW00003816	PADUCAH BARKLEY REGIONAL AIRPORT KY US	20140919	300	139	30.0	13.9	86	57	0	2014	09	19	LAGGED & CALENDAR	LAGGED PERIOD	10YR LAGGED NORMALS	FY2015	9/19/2014
GHCND:USW00003816	PADUCAH BARKLEY REGIONAL AIRPORT KY US	20140920	322	161	32.2	16.1	90	61	0	2014	09	20	LAGGED & CALENDAR	LAGGED PERIOD	10YR LAGGED NORMALS	FY2015	9/20/2014
GHCND:USW00003816	PADUCAH BARKLEY REGIONAL AIRPORT KY US	20140921	289	167	28.9	16.7	84	62	0	2014	09	21	LAGGED & CALENDAR	LAGGED PERIOD	10YR LAGGED NORMALS	FY2015	9/21/2014
GHCND:USW00003816	PADUCAH BARKLEY REGIONAL AIRPORT KY US	20140922	250	100	25.0	10.0	77	50	1	2014	09	22	LAGGED & CALENDAR	LAGGED PERIOD	10YR LAGGED NORMALS	FY2015	9/22/2014
GHCND:USW00003816	PADUCAH BARKLEY REGIONAL AIRPORT KY US	20140923	272	72	27.2	7.2	81	45	2	2014	09	23	LAGGED & CALENDAR	LAGGED PERIOD	10YR LAGGED NORMALS	FY2015	9/23/2014
GHCND:USW00003816	PADUCAH BARKLEY REGIONAL AIRPORT KY US	20140924	283	67	28.3	6.7	83	44	1	2014	09	24	LAGGED & CALENDAR	LAGGED PERIOD	10YR LAGGED NORMALS	FY2015	9/24/2014
GHCND:USW00003816	PADUCAH BARKLEY REGIONAL AIRPORT KY US	20140925	289	100	28.9	10.0	84	50	0	2014	09	25	LAGGED & CALENDAR	LAGGED PERIOD	10YR LAGGED NORMALS	FY2015	9/25/2014
GHCND:USW00003816	PADUCAH BARKLEY REGIONAL AIRPORT KY US	20140926	289	117	28.9	11.7	84	53	0	2014	09	26	LAGGED & CALENDAR	LAGGED PERIOD	10YR LAGGED NORMALS	FY2015	9/26/2014
GHCND:USW00003816	PADUCAH BARKLEY REGIONAL AIRPORT KY US	20140927	300	139	30.0	13.9	86	57	0	2014	09	27	LAGGED & CALENDAR	LAGGED PERIOD	10YR LAGGED NORMALS	FY2015	9/27/2014
GHCND:USW00003816	PADUCAH BARKLEY REGIONAL AIRPORT KY US	20140928	294	156	29.4	15.6	85	60	0	2014	09	28	LAGGED & CALENDAR	LAGGED PERIOD	10YR LAGGED NORMALS	FY2015	9/28/2014
GHCND:USW00003816	PADUCAH BARKLEY REGIONAL AIRPORT KY US	20140929	300	133	30.0	13.3	86	56	0	2014	09	29	LAGGED & CALENDAR	LAGGED PERIOD	10YR LAGGED NORMALS	FY2015	9/29/2014
GHCND:USW00003816	PADUCAH BARKLEY REGIONAL AIRPORT KY US	20140930	300	111	30.0	11.1	86	52	0	2014	09	30	LAGGED & CALENDAR	LAGGED PERIOD	10YR LAGGED NORMALS	FY2015	9/30/2014
GHCND:USW00003816	PADUCAH BARKLEY REGIONAL AIRPORT KY US	20141001	311	128	31.1	12.8	88	55	0	2014	10	01	LAGGED & CALENDAR	LAGGED PERIOD	10YR LAGGED NORMALS	FY2015	10/1/2014
GHCND:USW00003816	PADUCAH BARKLEY REGIONAL AIRPORT KY US	20141002	294	183	29.4	18.3	85	65	0	2014	10	02	LAGGED & CALENDAR	LAGGED PERIOD	10YR LAGGED NORMALS	FY2015	10/2/2014
GHCND:USW00003816	PADUCAH BARKLEY REGIONAL AIRPORT KY US	20141003	222	67	22.2	6.7	72	44	7	2014	10	03	LAGGED & CALENDAR	LAGGED PERIOD	10YR LAGGED NORMALS	FY2015	10/3/2014
GHCND:USW00003816	PADUCAH BARKLEY REGIONAL AIRPORT KY US	20141004	139	22	13.9	2.2	57	36	18	2014	10	04	LAGGED & CALENDAR	LAGGED PERIOD	10YR LAGGED NORMALS	FY2015	10/4/2014
GHCND:USW00003816	PADUCAH BARKLEY REGIONAL AIRPORT KY US	20141005	239	22	23.9	2.2	75	36	9	2014	10	05	LAGGED & CALENDAR	LAGGED PERIOD	10YR LAGGED NORMALS	FY2015	10/5/2014
GHCND:USW00003816	PADUCAH BARKLEY REGIONAL AIRPORT KY US	20141006	239	133	23.9	13.3	75	56	0	2014	10	06	LAGGED & CALENDAR	LAGGED PERIOD	10YR LAGGED NORMALS	FY2015	10/6/2014
GHCND:USW00003816	PADUCAH BARKLEY REGIONAL AIRPORT KY US	20141007	267	156	26.7	15.6	80	60	0	2014	10	07	LAGGED & CALENDAR	LAGGED PERIOD	10YR LAGGED NORMALS	FY2015	10/7/2014
GHCND:USW00003816	PADUCAH BARKLEY REGIONAL AIRPORT KY US	20141008	278	100	27.8	10.0	82	50	0	2014	10	08	LAGGED & CALENDAR	LAGGED PERIOD	10YR LAGGED NORMALS	FY2015	10/8/2014
GHCND:USW00003816	PADUCAH BARKLEY REGIONAL AIRPORT KY US	20141009	278	161	27.8	16.1	82	61	0	2014	10	09	LAGGED & CALENDAR	LAGGED PERIOD	10YR LAGGED NORMALS	FY2015	10/9/2014
GHCND:USW00003816	PADUCAH BARKLEY REGIONAL AIRPORT KY US	20141010	183	117	18.3	11.7	65	53	6	2014	10	10	LAGGED & CALENDAR	LAGGED PERIOD	10YR LAGGED NORMALS	FY2015	10/10/2014
GHCND:USW00003816	PADUCAH BARKLEY REGIONAL AIRPORT KY US	20141011	139	111	13.9	11.1	57	52	10	2014	10	11	LAGGED & CALENDAR	LAGGED PERIOD	10YR LAGGED NORMALS	FY2015	10/11/2014
GHCND:USW00003816	PADUCAH BARKLEY REGIONAL AIRPORT KY US	20141012	217	133	21.7	13.3	71	56	1	2014	10	12	LAGGED & CALENDAR	LAGGED PERIOD	10YR LAGGED NORMALS	FY2015	10/12/2014
GHCND:USW00003816	PADUCAH BARKLEY REGIONAL AIRPORT KY US	20141013	267	167	26.7	16.7	80	62	0	2014	10	13	LAGGED & CALENDAR	LAGGED PERIOD	10YR LAGGED NORMALS	FY2015	10/13/2014
GHCND:USW00003816	PADUCAH BARKLEY REGIONAL AIRPORT KY US	20141014	167	122	16.7	12.2	62	54	7	2014	10	14	LAGGED & CALENDAR	LAGGED PERIOD	10YR LAGGED NORMALS	FY2015	10/14/2014
GHCND:USW00003816	PADUCAH BARKLEY REGIONAL AIRPORT KY US	20141015	139	117	13.9	11.7	57	53	10	2014	10	15	LAGGED & CALENDAR	LAGGED PERIOD	10YR LAGGED NORMALS	FY2015	10/15/2014
GHCND:USW00003816	PADUCAH BARKLEY REGIONAL AIRPORT KY US	20141016	211	89	21.1	8.9	70	48	6	2014	10	16	LAGGED & CALENDAR	LAGGED PERIOD	10YR LAGGED NORMALS	FY2015	10/16/2014
GHCND:USW00003816	PADUCAH BARKLEY REGIONAL AIRPORT KY US	20141017	256	100	25.6	10.0	78	50	1	2014	10	17	LAGGED & CALENDAR	LAGGED PERIOD	10YR LAGGED NORMALS	FY2015	10/17/2014
GHCND:USW00003816	PADUCAH BARKLEY REGIONAL AIRPORT KY US	20141018	183	56	18.3	5.6	65	42	11	2014	10	18	LAGGED & CALENDAR	LAGGED PERIOD	10YR LAGGED NORMALS	FY2015	10/18/2014
GHCND:USW00003816	PADUCAH BARKLEY REGIONAL AIRPORT KY US	20141019	178	28	17.8	2.8	64	37	14	2014	10	19	LAGGED & CALENDAR	LAGGED PERIOD	10YR LAGGED NORMALS	FY2015	10/19/2014
GHCND:USW00003816	PADUCAH BARKLEY REGIONAL AIRPORT KY US	20141020	228	78	22.8	7.8	73	46	5	2014	10	20	LAGGED & CALENDAR	LAGGED PERIOD	10YR LAGGED NORMALS	FY2015	10/20/2014
GHCND:USW00003816	PADUCAH BARKLEY REGIONAL AIRPORT KY US	20141021	222	67	22.2	6.7	72	44	7	2014	10	21	LAGGED & CALENDAR	LAGGED PERIOD	10YR LAGGED NORMALS	FY2015	10/21/2014
GHCND:USW00003816	PADUCAH BARKLEY REGIONAL AIRPORT KY US	20141022	183	39	18.3	3.9	65	39	13	2014	10	22	LAGGED & CALENDAR	LAGGED PERIOD	10YR LAGGED NORMALS	FY2015	10/22/2014
GHCND:USW00003816	PADUCAH BARKLEY REGIONAL AIRPORT KY US	20141023	167	11	16.7	1.1	62	34	17	2014	10	23	LAGGED & CALENDAR	LAGGED PERIOD	10YR LAGGED NORMALS	FY2015	10/23/2014
GHCND:USW00003816	PADUCAH BARKLEY REGIONAL AIRPORT KY US	20141024	217	39	21.7	3.9	71	39	10	2014	10	24	LAGGED & CALENDAR	LAGGED PERIOD	10YR LAGGED NORMALS	FY2015	10/24/2014
GHCND:USW00003816	PADUCAH BARKLEY REGIONAL AIRPORT KY US	20141025	267	111	26.7	11.1	80	52	0	2014	10	25	LAGGED & CALENDAR	LAGGED PERIOD	10YR LAGGED NORMALS	FY2015	10/25/2014
GHCND:USW00003816	PADUCAH BARKLEY REGIONAL AIRPORT KY US	20141026	283	100	28.3	10.0	83	50	0	2014	10	26	LAGGED & CALENDAR	LAGGED PERIOD	10YR LAGGED NORMALS	FY2015	10/26/2014
GHCND:USW00003816	PADUCAH BARKLEY REGIONAL AIRPORT KY US	20141027	278	189	27.8	18.9	82	66	0	2014	10	27	LAGGED & CALENDAR	LAGGED PERIOD	10YR LAGGED NORMALS	FY2015	10/27/2014
GHCND:USW00003816	PADUCAH BARKLEY REGIONAL AIRPORT KY US	20141028	211	117	21.1	11.7	70	53	3	2014	10	28	LAGGED & CALENDAR	LAGGED PERIOD	10YR LAGGED NORMALS	FY2015	10/28/2014
GHCND:USW00003816	PADUCAH BARKLEY REGIONAL AIRPORT KY US	20141029	189	33	18.9	3.3	66	38	13	2014	10	29	LAGGED & CALENDAR	LAGGED PERIOD	10YR LAGGED NORMALS	FY2015	10/29/2014
GHCND:USW00003816	PADUCAH BARKLEY REGIONAL AIRPORT KY US	20141030	178	11	17.8	1.1	64	34	16	2014	10	30	LAGGED & CALENDAR	LAGGED PERIOD	10YR LAGGED NORMALS	FY2015	10/30/2014
GHCND:USW00003816	PADUCAH BARKLEY REGIONAL AIRPORT KY US	20141031	117	22	11.7	2.2	53	36	20	2014	10	31	LAGGED & CALENDAR	LAGGED PERIOD	10YR LAGGED NORMALS	FY2015	10/31/2014
GHCND:USW00003816	PADUCAH BARKLEY REGIONAL AIRPORT KY US	20141101	106	-16	10.6	(1.6)	51	29	25	2014	11	01	LAGGED & CALENDAR	LAGGED PERIOD	10YR LAGGED NORMALS	FY2015	11/1/2014
GHCND:USW00003816	PADUCAH BARKLEY REGIONAL AIRPORT KY US	20141102	139	-49	13.9	(4.9)	57	23	25	2014	11	02	LAGGED & CALENDAR	LAGGED PERIOD	10YR LAGGED NORMALS	FY2015	11/2/2014
GHCND:USW00003816	PADUCAH BARKLEY REGIONAL AIRPORT KY US	20141103	194	44	19.4	4.4	67	40	11	2014	11	03	LAGGED & CALENDAR	LAGGED PERIOD	10YR LAGGED NORMALS	FY2015	11/3/2014
GHCND:USW00003816	PADUCAH BARKLEY REGIONAL AIRPORT KY US	20141104	156	117	15.6	11.7	60	53	8	2014	11	04	LAGGED & CALENDAR	LAGGED PERIOD	10YR LAGGED NORMALS	FY2015	11/4/2014
GHCND:USW00003816	PADUCAH BARKLEY REGIONAL AIRPORT KY US	20141105	122	89	12.2	8.9	54	48	14	2014	11	05	LAGGED & CALENDAR	LAGGED PERIOD	10YR LAGGED NORMALS	FY2015	11/5/2014
GHCND:USW00003816	PADUCAH BARKLEY REGIONAL AIRPORT KY US	20141106	139	0	13.9	-	57	32	20	2014	11	06	LAGGED & CALENDAR	LAGGED PERIOD	10YR LAGGED NORMALS	FY2015	11/6/2014
GHCND:USW00003816	PADUCAH BARKLEY REGIONAL AIRPORT KY US	20141107	117	-10	11.7	(1.0)	53	30	23	2014	11	07	LAGGED & CALENDAR	LAGGED PERIOD	10YR LAGGED NORMALS	FY2015	11/7/2014
GHCND:USW00003816	PADUCAH BARKLEY REGIONAL AIRPORT KY US	20141108	139	-5	13.9	(0.5)	57	31	21	2014	11	08	LAGGED & CALENDAR	LAGGED PERIOD	10YR LAGGED NORMALS	FY2015	11/8/2014
GHCND:USW00003816	PADUCAH BARKLEY REGIONAL AIRPORT KY US	20141109	144	-16	14.4	(1.6)	58	29	21	2014	11	09	LAGGED & CALENDAR	LAGGED PERIOD	10YR LAGGED NORMALS	FY2015	11/9/2014
GHCND:USW00003816	PADUCAH BARKLEY REGIONAL AIRPORT KY US	20141110	211	61	21.1	6.1	70	43	8	2014	11	10	LAGGED & CALENDAR	LAGGED PERIOD	10YR LAGGED NORMALS	FY2015	11/10/2014
GHCND:USW00003816	PADUCAH BARKLEY REGIONAL AIRPORT KY US	20141111	167	11	16.7	1.1	62	34	17	2014	11	11	LAGGED & CALENDAR	LAGGED PERIOD	10YR LAGGED NORMALS	FY2015	11/11/2014
GHCND:USW00003816	PADUCAH BARKLEY REGIONAL AIRPORT KY US	20141112	22	-21	2.2	(2.1)	36	28	33	2014	11	12	LAGGED & CALENDAR	LAGGED PERIOD	10YR LAGGED NORMALS	FY2015	11/12/2014
GHCND:USW00003816	PADUCAH BARKLEY REGIONAL AIRPORT KY US	20141113	22	-32	2.2	(3.2)	36	26	34	2014	11	13	LAGGED & CALENDAR	LAGGED PERIOD	10YR LAGGED NORMALS	FY2015	11/13/2014
GHCND:USW00003816	PADUCAH BARKLEY REGIONAL AIRPORT KY US	20141114	28	-71	2.8	(7.1)	37	19	37	2014	11	14	LAGGED & CALENDAR	LAGGED PERIOD	10YR LAGGED NORMALS	FY2015	11/14/2014
GHCND:USW00003816	PADUCAH BARKLEY REGIONAL AIRPORT KY US	20141115	39	-71	3.9	(7.1)	39	19	36	2014	11	15	LAGGED & CALENDAR	LAGGED PERIOD	10YR LAGGED NORMALS	FY2015	11/15/2014
GHCND:USW00003816	PADUCAH BARKLEY REGIONAL AIRPORT KY US	20141116	44	0	4.4	-	40	32	29	2014	11	16	LAGGED & CALENDAR	LAGGED PERIOD	10YR LAGGED NORMALS	FY2015	11/16/2014
GHCND:USW00003816	PADUCAH BARKLEY REGIONAL AIRPORT KY US	20141117	0	-66	-	(6.6)	32	20	39	2014	11	17	LAGGED & CALENDAR	LAGGED PERIOD	10YR LAGGED NORMALS	FY2015	11/17/2014

GHCND:USW00003816	PADUCAH BARKLEY REGIONAL AIRPORT KY US	20141118	-38	-121	(3.8)	(12.1)	25	10	47	2014	11	18	LAGGED & CALENDAR	LAGGED PERIOD	10YR LAGGED NORMALS	FY2015	11/18/2014
GHCND:USW00003816	PADUCAH BARKLEY REGIONAL AIRPORT KY US	20141119	106	-38	10.6	(3.8)	51	25	27	2014	11	19	LAGGED & CALENDAR	LAGGED PERIOD	10YR LAGGED NORMALS	FY2015	11/19/2014
GHCND:USW00003816	PADUCAH BARKLEY REGIONAL AIRPORT KY US	20141120	56	-66	5.6	(6.6)	42	20	34	2014	11	20	LAGGED & CALENDAR	LAGGED PERIOD	10YR LAGGED NORMALS	FY2015	11/20/2014
GHCND:USW00003816	PADUCAH BARKLEY REGIONAL AIRPORT KY US	20141121	89	-38	8.9	(3.8)	48	25	28	2014	11	21	LAGGED & CALENDAR	LAGGED PERIOD	10YR LAGGED NORMALS	FY2015	11/21/2014
GHCND:USW00003816	PADUCAH BARKLEY REGIONAL AIRPORT KY US	20141122	194	72	19.4	7.2	67	45	9	2014	11	22	LAGGED & CALENDAR	LAGGED PERIOD	10YR LAGGED NORMALS	FY2015	11/22/2014
GHCND:USW00003816	PADUCAH BARKLEY REGIONAL AIRPORT KY US	20141123	156	100	15.6	10.0	60	50	10	2014	11	23	LAGGED & CALENDAR	LAGGED PERIOD	10YR LAGGED NORMALS	FY2015	11/23/2014
GHCND:USW00003816	PADUCAH BARKLEY REGIONAL AIRPORT KY US	20141124	167	28	16.7	2.8	62	37	15	2014	11	24	LAGGED & CALENDAR	LAGGED PERIOD	10YR LAGGED NORMALS	FY2015	11/24/2014
GHCND:USW00003816	PADUCAH BARKLEY REGIONAL AIRPORT KY US	20141125	72	-32	7.2	(3.2)	45	26	29	2014	11	25	LAGGED & CALENDAR	LAGGED PERIOD	10YR LAGGED NORMALS	FY2015	11/25/2014
GHCND:USW00003816	PADUCAH BARKLEY REGIONAL AIRPORT KY US	20141126	67	-55	6.7	(5.5)	44	22	32	2014	11	26	LAGGED & CALENDAR	LAGGED PERIOD	10YR LAGGED NORMALS	FY2015	11/26/2014
GHCND:USW00003816	PADUCAH BARKLEY REGIONAL AIRPORT KY US	20141127	33	-38	3.3	(3.8)	38	25	33	2014	11	27	LAGGED & CALENDAR	LAGGED PERIOD	10YR LAGGED NORMALS	FY2015	11/27/2014
GHCND:USW00003816	PADUCAH BARKLEY REGIONAL AIRPORT KY US	20141128	89	-32	8.9	(3.2)	48	26	28	2014	11	28	LAGGED & CALENDAR	LAGGED PERIOD	10YR LAGGED NORMALS	FY2015	11/28/2014
GHCND:USW00003816	PADUCAH BARKLEY REGIONAL AIRPORT KY US	20141129	167	67	16.7	6.7	62	44	12	2014	11	29	LAGGED & CALENDAR	LAGGED PERIOD	10YR LAGGED NORMALS	FY2015	11/29/2014
GHCND:USW00003816	PADUCAH BARKLEY REGIONAL AIRPORT KY US	20141130	206	78	20.6	7.8	69	46	7	2014	11	30	LAGGED & CALENDAR	LAGGED PERIOD	10YR LAGGED NORMALS	FY2015	11/30/2014
GHCND:USW00003816	PADUCAH BARKLEY REGIONAL AIRPORT KY US	20141201	78	0	7.8	-	46	32	26	2014	12	01	LAGGED & CALENDAR	LAGGED PERIOD	10YR LAGGED NORMALS	FY2015	12/1/2014
GHCND:USW00003816	PADUCAH BARKLEY REGIONAL AIRPORT KY US	20141202	28	6	2.8	0.6	37	33	30	2014	12	02	LAGGED & CALENDAR	LAGGED PERIOD	10YR LAGGED NORMALS	FY2015	12/2/2014
GHCND:USW00003816	PADUCAH BARKLEY REGIONAL AIRPORT KY US	20141203	72	17	7.2	1.7	45	35	25	2014	12	03	LAGGED & CALENDAR	LAGGED PERIOD	10YR LAGGED NORMALS	FY2015	12/3/2014
GHCND:USW00003816	PADUCAH BARKLEY REGIONAL AIRPORT KY US	20141204	67	39	6.7	3.9	44	39	23	2014	12	04	LAGGED & CALENDAR	LAGGED PERIOD	10YR LAGGED NORMALS	FY2015	12/4/2014
GHCND:USW00003816	PADUCAH BARKLEY REGIONAL AIRPORT KY US	20141205	167	67	16.7	6.7	62	44	12	2014	12	05	LAGGED & CALENDAR	LAGGED PERIOD	10YR LAGGED NORMALS	FY2015	12/5/2014
GHCND:USW00003816	PADUCAH BARKLEY REGIONAL AIRPORT KY US	20141206	150	50	15.0	5.0	59	41	15	2014	12	06	LAGGED & CALENDAR	LAGGED PERIOD	10YR LAGGED NORMALS	FY2015	12/6/2014
GHCND:USW00003816	PADUCAH BARKLEY REGIONAL AIRPORT KY US	20141207	83	28	8.3	2.8	47	37	23	2014	12	07	LAGGED & CALENDAR	LAGGED PERIOD	10YR LAGGED NORMALS	FY2015	12/7/2014
GHCND:USW00003816	PADUCAH BARKLEY REGIONAL AIRPORT KY US	20141208	106	-5	10.6	(0.5)	51	31	24	2014	12	08	LAGGED & CALENDAR	LAGGED PERIOD	10YR LAGGED NORMALS	FY2015	12/8/2014
GHCND:USW00003816	PADUCAH BARKLEY REGIONAL AIRPORT KY US	20141209	56	22	5.6	2.2	42	36	26	2014	12	09	LAGGED & CALENDAR	LAGGED PERIOD	10YR LAGGED NORMALS	FY2015	12/9/2014
GHCND:USW00003816	PADUCAH BARKLEY REGIONAL AIRPORT KY US	20141210	56	0	5.6	-	42	32	28	2014	12	10	LAGGED & CALENDAR	LAGGED PERIOD	10YR LAGGED NORMALS	FY2015	12/10/2014
GHCND:USW00003816	PADUCAH BARKLEY REGIONAL AIRPORT KY US	20141211	61	-38	6.1	(3.8)	43	25	31	2014	12	11	LAGGED & CALENDAR	LAGGED PERIOD	10YR LAGGED NORMALS	FY2015	12/11/2014
GHCND:USW00003816	PADUCAH BARKLEY REGIONAL AIRPORT KY US	20141212	100	-49	10.0	(4.9)	50	23	28	2014	12	12	LAGGED & CALENDAR	LAGGED PERIOD	10YR LAGGED NORMALS	FY2015	12/12/2014
GHCND:USW00003816	PADUCAH BARKLEY REGIONAL AIRPORT KY US	20141213	94	50	9.4	5.0	49	41	20	2014	12	13	LAGGED & CALENDAR	LAGGED PERIOD	10YR LAGGED NORMALS	FY2015	12/13/2014
GHCND:USW00003816	PADUCAH BARKLEY REGIONAL AIRPORT KY US	20141214	128	78	12.8	7.8	55	46	14	2014	12	14	LAGGED & CALENDAR	LAGGED PERIOD	10YR LAGGED NORMALS	FY2015	12/14/2014
GHCND:USW00003816	PADUCAH BARKLEY REGIONAL AIRPORT KY US	20141215	139	56	13.9	5.6	57	42	15	2014	12	15	LAGGED & CALENDAR	LAGGED PERIOD	10YR LAGGED NORMALS	FY2015	12/15/2014
GHCND:USW00003816	PADUCAH BARKLEY REGIONAL AIRPORT KY US	20141216	100	17	10.0	1.7	50	35	22	2014	12	16	LAGGED & CALENDAR	LAGGED PERIOD	10YR LAGGED NORMALS	FY2015	12/16/2014
GHCND:USW00003816	PADUCAH BARKLEY REGIONAL AIRPORT KY US	20141217	44	0	4.4	-	40	32	29	2014	12	17	LAGGED & CALENDAR	LAGGED PERIOD	10YR LAGGED NORMALS	FY2015	12/17/2014
GHCND:USW00003816	PADUCAH BARKLEY REGIONAL AIRPORT KY US	20141218	22	6	2.2	0.6	36	33	30	2014	12	18	LAGGED & CALENDAR	LAGGED PERIOD	10YR LAGGED NORMALS	FY2015	12/18/2014
GHCND:USW00003816	PADUCAH BARKLEY REGIONAL AIRPORT KY US	20141219	56	6	5.6	0.6	42	33	27	2014	12	19	LAGGED & CALENDAR	LAGGED PERIOD	10YR LAGGED NORMALS	FY2015	12/19/2014
GHCND:USW00003816	PADUCAH BARKLEY REGIONAL AIRPORT KY US	20141220	78	-21	7.8	(2.1)	46	28	28	2014	12	20	LAGGED & CALENDAR	LAGGED PERIOD	10YR LAGGED NORMALS	FY2015	12/20/2014
GHCND:USW00003816	PADUCAH BARKLEY REGIONAL AIRPORT KY US	20141221	100	-49	10.0	(4.9)	50	23	28	2014	12	21	LAGGED & CALENDAR	LAGGED PERIOD	10YR LAGGED NORMALS	FY2015	12/21/2014
GHCND:USW00003816	PADUCAH BARKLEY REGIONAL AIRPORT KY US	20141222	128	44	12.8	4.4	55	40	17	2014	12	22	LAGGED & CALENDAR	LAGGED PERIOD	10YR LAGGED NORMALS	FY2015	12/22/2014
GHCND:USW00003816	PADUCAH BARKLEY REGIONAL AIRPORT KY US	20141223	128	67	12.8	6.7	55	44	15	2014	12	23	LAGGED & CALENDAR	LAGGED PERIOD	10YR LAGGED NORMALS	FY2015	12/23/2014
GHCND:USW00003816	PADUCAH BARKLEY REGIONAL AIRPORT KY US	20141224	83	44	8.3	4.4	47	40	21	2014	12	24	LAGGED & CALENDAR	LAGGED PERIOD	10YR LAGGED NORMALS	FY2015	12/24/2014
GHCND:USW00003816	PADUCAH BARKLEY REGIONAL AIRPORT KY US	20141225	100	17	10.0	1.7	50	35	22	2014	12	25	LAGGED & CALENDAR	LAGGED PERIOD	10YR LAGGED NORMALS	FY2015	12/25/2014
GHCND:USW00003816	PADUCAH BARKLEY REGIONAL AIRPORT KY US	20141226	150	39	15.0	3.9	59	39	16	2014	12	26	LAGGED & CALENDAR	LAGGED PERIOD	10YR LAGGED NORMALS	FY2015	12/26/2014
GHCND:USW00003816	PADUCAH BARKLEY REGIONAL AIRPORT KY US	20141227	106	44	10.6	4.4	51	40	19	2014	12	27	LAGGED & CALENDAR	LAGGED PERIOD	10YR LAGGED NORMALS	FY2015	12/27/2014
GHCND:USW00003816	PADUCAH BARKLEY REGIONAL AIRPORT KY US	20141228	44	6	4.4	0.6	40	33	28	2014	12	28	LAGGED & CALENDAR	LAGGED PERIOD	10YR LAGGED NORMALS	FY2015	12/28/2014
GHCND:USW00003816	PADUCAH BARKLEY REGIONAL AIRPORT KY US	20141229	28	-16	2.8	(1.6)	37	29	32	2014	12	29	LAGGED & CALENDAR	LAGGED PERIOD	10YR LAGGED NORMALS	FY2015	12/29/2014
GHCND:USW00003816	PADUCAH BARKLEY REGIONAL AIRPORT KY US	20141230	39	-43	3.9	(4.3)	39	24	33	2014	12	30	LAGGED & CALENDAR	LAGGED PERIOD	10YR LAGGED NORMALS	FY2015	12/30/2014
GHCND:USW00003816	PADUCAH BARKLEY REGIONAL AIRPORT KY US	20141231	6	-71	0.6	(7.1)	33	19	39	2014	12	31	LAGGED & CALENDAR	LAGGED PERIOD	10YR LAGGED NORMALS	FY2015	12/31/2014
GHCND:USW00003816	PADUCAH BARKLEY REGIONAL AIRPORT KY US	20150101	39	-60	3.9	(6.0)	39	21	35	2015	01	01	LAGGED & CALENDAR	LAGGED PERIOD	10YR LAGGED NORMALS	FY2015	1/1/2015
GHCND:USW00003816	PADUCAH BARKLEY REGIONAL AIRPORT KY US	20150102	50	11	5.0	1.1	41	34	27	2015	01	02	LAGGED & CALENDAR	LAGGED PERIOD	10YR LAGGED NORMALS	FY2015	1/2/2015
GHCND:USW00003816	PADUCAH BARKLEY REGIONAL AIRPORT KY US	20150103	172	44	17.2	4.4	63	40	13	2015	01	03	LAGGED & CALENDAR	LAGGED PERIOD	10YR LAGGED NORMALS	FY2015	1/3/2015
GHCND:USW00003816	PADUCAH BARKLEY REGIONAL AIRPORT KY US	20150104	111	-66	11.1	(6.6)	52	20	29	2015	01	04	LAGGED & CALENDAR	LAGGED PERIOD	10YR LAGGED NORMALS	FY2015	1/4/2015
GHCND:USW00003816	PADUCAH BARKLEY REGIONAL AIRPORT KY US	20150105	-10	-82	(1.0)	(8.2)	30	17	41	2015	01	05	LAGGED & CALENDAR	LAGGED PERIOD	10YR LAGGED NORMALS	FY2015	1/5/2015
GHCND:USW00003816	PADUCAH BARKLEY REGIONAL AIRPORT KY US	20150106	22	-49	2.2	(4.9)	36	23	35	2015	01	06	LAGGED & CALENDAR	LAGGED PERIOD	10YR LAGGED NORMALS	FY2015	1/6/2015
GHCND:USW00003816	PADUCAH BARKLEY REGIONAL AIRPORT KY US	20150107	-32	-143	(3.2)	(14.3)	26	6	49	2015	01	07	LAGGED & CALENDAR	LAGGED PERIOD	10YR LAGGED NORMALS	FY2015	1/7/2015
GHCND:USW00003816	PADUCAH BARKLEY REGIONAL AIRPORT KY US	20150108	-32	-160	(3.2)	(16.0)	26	3	50	2015	01	08	LAGGED & CALENDAR	LAGGED PERIOD	10YR LAGGED NORMALS	FY2015	1/8/2015
GHCND:USW00003816	PADUCAH BARKLEY REGIONAL AIRPORT KY US	20150109	-21	-116	(2.1)	(11.6)	28	11	45	2015	01	09	LAGGED & CALENDAR	LAGGED PERIOD	10YR LAGGED NORMALS	FY2015	1/9/2015
GHCND:USW00003816	PADUCAH BARKLEY REGIONAL AIRPORT KY US	20150110	6	-138	0.6	(13.8)	33	7	45	2015	01	10	LAGGED & CALENDAR	LAGGED PERIOD	10YR LAGGED NORMALS	FY2015	1/10/2015
GHCND:USW00003816	PADUCAH BARKLEY REGIONAL AIRPORT KY US	20150111	44	-5	4.4	(0.5)	40	31	29	2015	01	11	LAGGED & CALENDAR	LAGGED PERIOD	10YR LAGGED NORMALS	FY2015	1/11/2015
GHCND:USW00003816	PADUCAH BARKLEY REGIONAL AIRPORT KY US	20150112	33	-27	3.3	(2.7)	38	27	32	2015	01	12	LAGGED & CALENDAR	LAGGED PERIOD	10YR LAGGED NORMALS	FY2015	1/12/2015
GHCND:USW00003816	PADUCAH BARKLEY REGIONAL AIRPORT KY US	20150113	-10	-43	(1.0)	(4.3)	30	24	38	2015	01	13	LAGGED & CALENDAR	LAGGED PERIOD	10YR LAGGED NORMALS	FY2015	1/13/2015
GHCND:USW00003816	PADUCAH BARKLEY REGIONAL AIRPORT KY US	20150114	17	-55	1.7	(5.5)	35	22	36	2015	01	14	LAGGED & CALENDAR	LAGGED PERIOD	10YR LAGGED NORMALS	FY2015	1/14/2015
GHCND:USW00003816	PADUCAH BARKLEY REGIONAL AIRPORT KY US	20150115	22	-32	2.2	(3.2)	36	26	34	2015	01	15	LAGGED & CALENDAR	LAGGED PERIOD	10YR LAGGED NORMALS	FY2015	1/15/2015
GHCND:USW00003816	PADUCAH BARKLEY REGIONAL AIRPORT KY US	20150116	106	-49	10.6	(4.9)	51	23	28	2015	01	16	LAGGED & CALENDAR	LAGGED PERIOD	10YR LAGGED NORMALS	FY2015	1/16/2015
GHCND:USW00003816	PADUCAH BARKLEY REGIONAL AIRPORT KY US	20150117	139	28	13.9	2.8	57	37	18	2015	01	17	LAGGED & CALENDAR	LAGGED PERIOD	10YR LAGGED NORMALS	FY2015	1/17/2015
GHCND:USW00003816	PADUCAH BARKLEY REGIONAL AIRPORT KY US	20150118	133	11	13.3	1.1	56	34	20	2015	01	18	LAGGED & CALENDAR	LAGGED PERIOD	10YR LAGGED NORMALS	FY2015	1/18/2015
GHCND:USW00003816	PADUCAH BARKLEY REGIONAL AIRPORT KY US	20150119	161	-27	16.1	(2.7)	61	27	21	2015	01	19	LAGGED & CALENDAR	LAGGED PERIOD	10YR LAGGED NORMALS	FY2015	1/19/2015
GHCND:USW00003816	PADUCAH BARKLEY REGIONAL AIRPORT KY US	20150120	144	-21	14.4	(2.1)	58	28	22	2015	01	20	LAGGED & CALENDAR	LAGGED PERIOD	10YR LAGGED NORMALS	FY2015	1/20/2015
GHCND:USW00003816	PADUCAH BARKLEY REGIONAL AIRPORT KY US	20150121	133	-21	13.3	(2.1)	56	28	23	2015	01	21	LAGGED & CALENDAR	LAGGED PERIOD	10YR LAGGED NORMALS	FY2015	1/21/2015
GHCND:USW00003816	PADUCAH BARKLEY REGIONAL AIRPORT KY US	20150122	61	-38	6.1	(3.8)	43	25	31	2015	01	22	LAGGED & CALENDAR	LAGGED PERIOD	10YR LAGGED NORMALS	FY2015	1/22/2015
GHCND:USW00003816	PADUCAH BARKLEY REGIONAL AIRPORT KY US	20150123	44	-38	4.4	(3.8)	40	25	32	2015	01	23	LAGGED & CALENDAR	LAGGED PERIOD	10YR LAGGED NORMALS	FY2015	1/23/2015
GHCND:USW00003816	PADUCAH BARKLEY REGIONAL AIRPORT KY US	20150124	106	-55	10.6	(5.5)	51	22	28	2015	01	24	LAGGED & CALENDAR	LAGGED PERIOD	10YR LAGGED NORMALS	FY2015	1/24/2015
GHCND:USW00003816	PADUCAH BARKLEY REGIONAL AIRPORT KY US	20150125	67	22	6.7	2.2	44	36	25	2015	01	25	LAGGED & CALENDAR	LAGGED PERIOD	10YR LAGGED NORMALS	FY2015	1/25/2015
GHCND:USW00003816	PADUCAH BARKLEY REGIONAL AIRPORT KY US	20150126	33	-16	3.3	(1.6)	38	29	31	2015	01	26	LAGGED & CALENDAR	LAGGED PERIOD	10YR LAGGED NORMALS	FY2015	1/26/2015
GHCND:USW00003816	PADUCAH BARKLEY REGIONAL AIRPORT KY US	20150127	72	-21	7.2	(2.1)	45	28	28	2015	01	27	LAGGED & CALENDAR	LAGGED PERIOD	10YR LAGGED NORMALS	FY2015	1/27/2015
GHCND:USW00003816	PADUCAH BARKLEY REGIONAL AIRPORT KY US	20150128	100	-43	10.0	(4.3)	50	24	28	2015	01	28	LAGGED & CALENDAR	LAGGED PERIOD	10YR LAGGED NORMALS	FY2015	1/28/2015
GHCND:USW00003816	PADUCAH BARKLEY REGIONAL AIRPORT KY US	20150129	133	33	13.3	3.3	56	38	18	2015	01	29	LAGGED & CALENDAR	LAGGED PERIOD	10YR LAGGED NORMALS	FY2015	1/29/2015
GHCND:USW00003816	PADUCAH BARKLEY REGIONAL AIRPORT KY US	20150130	72	-32	7.2	(3.2)	45	26	29	2015	01	30	LAGGED & CALENDAR	LAGGED PERIOD	10YR LAGGED NORMALS	FY2015	1/30/2015
GHCND:USW00003816	PADUCAH BARKLEY REGIONAL AIRPORT KY US	20150131	72	-38	7.2	(3.8)	45	25	30	2015	01	31	LAGGED & CALENDAR	LAGGED PERIOD	10YR LAGGED NORMALS	FY2015	1/31/2015
GHCND:USW00003816	PADUCAH BARKLEY REGIONAL AIRPORT KY US	20150201	106	11	10.6	1.1	51	34	22	2015	02	01	LAGGED & CALENDAR	LAGGED PERIOD	10YR LAGGED NORMALS	FY2015	2/1/2015
GHCND:USW00003816	PADUCAH BARKLEY REGIONAL AIRPORT KY US	20150202	17	-66	1.7	(6.6)	35	20	37	2015	02	02	LAGGED & CALENDAR	LAGGED PERIOD	10YR LAGGED NORMALS	FY2015	2/2/2015
GHCND:USW00003816	PADUCAH BARKLEY REGIONAL AIRPORT KY US	20150203	61	-71	6.1	(7.1)	43	19	34	2015	02	03	LAGGED & CALENDAR	LAGGED PERIOD	10YR LAGGED NORMALS	FY2015	2/3/2015
GHCND:USW00003816	PADUCAH BARKLEY REGIONAL AIRPORT KY US	20150204	117	-32	11.7	(3.2)	53	26	25	2015	02	04	LAGGED & CALENDAR	LAGGED PERIOD	10YR LAGGED NORMALS	FY2015	2/4/2015
GHCND:USW00003816	PADUCAH BARKLEY REGIONAL AIRPORT KY US	20150205	6	-88	0.6	(8.8)	38	16	40	2015	02	05	LAGGED & CALENDAR	LAGGED PERIOD	10YR LAGGED NORMALS	FY2015	2/5/2015
GHCND:USW00003816	PADUCAH BARKLEY REGIONAL AIRPORT KY US	20150206	94	-88	9.4	(8.8)	49	16	32	2015	02	06	LAGGED & CALENDAR	LAGGED PERIOD	10YR LAGGED NORMALS	FY2015	2/6/2015
GHCND:USW00003816	PADUCAH BARKLEY REGIONAL AIRPORT KY US	20150207	167	11	16.7	1.1	62	34	17	2015	02	07	LAGGED & CALENDAR	LAGGED PERIOD	10YR LAGGED NORMALS	FY2015	2/7/2015
GHCND:USW00003816	PADUCAH BARKLEY REGIONAL AIRPORT KY US	20150208	156	89	15.6	8.9	60	48	11	2015	02	08	LAGGED & CALENDAR	LAGGED PERIOD	10YR LAGGED NORMALS	FY2015	2/8/2015
GHCND:USW00003816	PADUCAH BARKLEY REGIONAL AIRPORT KY US	20150209	106	0	10.6	-	51	32	23	2015	02	09	LAGGED & CALENDAR	LAGGED PERIOD	10YR LAGGED NORMALS	FY2015	2/9/2015
GHCND:USW00003816	PADUCAH BARKLEY REGIONAL AIRPORT KY US	20150210	78	-32	7.8	(3.2)	46	26	29	2015	02	10	LAGGED & CALENDAR	LAGGED PERIOD	10YR LAGGED NORMALS	FY2015	2/10/2015
GHCND:USW00003816	PADUCAH BARKLEY REGIONAL AIRPORT KY US	20150211	128	-49	12.8	(4.9)	55	23	26	2015	02	11	LAGGED & CALENDAR	LAGGED PERIOD	10YR LAGGED NORMALS	FY2015	2/11/2015
GHCND:USW00003816	PADUCAH BARKLEY REGIONAL AIRPORT KY US	20150212	-5	-71	(0.5)	(7.1)	31	19	40	2015	02	12	LAGGED & CALENDAR	LAGGED PERIOD	10YR LAGGED NORMALS	FY2015	2/12/2015
GHCND:USW00003816	PADUCAH BARKLEY REGIONAL AIRPORT KY US	20150213	17	-93	1.7	(9.3)	35	15	40	2015	02	13	LAGGED & CALENDAR	LAGGED PERIOD	10YR LAGGED NORMALS	FY2015	2/13/2015
GHCND:USW00003816	PADUCAH BARKLEY REGIONAL AIRPORT KY US	20150214	67	-88	6.7	(8.8)	44	16	35	2015	02	14	LAGGED & CALENDAR	LAGGED PERIOD	10YR LAGGED NORMALS	FY2015	2/14/2015
GHCND:USW00003816	PADUCAH BARKLEY REGIONAL AIRPORT KY US	20150215	-49	-110	(4.9)	(11.0)	23	12	47	2015	02	15	LAGGED & CALENDAR	LAGGED PERIOD	10YR LAGGED NORMALS	FY2015	2/15/2015
GHCND:USW00003816	PADUCAH BARKLEY REGIONAL AIRPORT KY US	20150216	-49	-127	(4.9)	(12.7)	23	9	49	2015	02	16	LAGGED & CALENDAR	LAGGED PERIOD	10YR LAGGED NORMALS	FY2015	2/16/2015
GHCND:USW00003816	PADUCAH BARKLEY REGIONAL AIRPORT KY US	20150217	-16	-205	(1.6)	(20.5)	29	-5	53	2015	02	17	LAGGED & CALENDAR	LAGGED PERIOD	10YR LAGGED NORMALS	FY2015	2/17/2015
GHCND:USW00003816	PADUCAH BARKLEY REGIONAL AIRPORT KY US	20150218	-27	-177	(2.7)	(17.7)	27	0	51	2015	02	18	LAGGED & CALENDAR	LAGGED PERIOD	10YR LAGGED NORMALS	FY2015	2/18/2015
GHCND:USW00003816	PADUCAH BARKLEY REGIONAL AIRPORT KY US	20150219	-77	-232	(7.7)	(23.2)	18	-10	61	2015	02	19	LAGGED & CALENDAR	LAGGED PERIOD	10YR LAGGED NORMALS	FY2015	2/19/2015
GHCND:USW00003816	PADUCAH BARKLEY REGIONAL AIRPORT KY US	20150220	0	-127	-	(12.7)	32	9	44	2015	02	20	LAGGED & CALENDAR	LAGGED PERIOD	10YR LAGGED NORMALS	FY2015	2/20/2015
GHCND:USW00003816	PADUCAH BARKLEY REGIONAL AIRPORT KY US	20150221	17	-10	1.7	(1.0)	35	30	32	2015	02	21	LAGGED & CALENDAR	LAGGED PERIOD	10YR LAGGED NORMALS	FY2015	2/21/2015
GHCND:USW00003816	PADUCAH BARKLEY REGIONAL AIRPORT KY US	20150222	11	-60	1.1	(6.0)	34	21	37	2015	02	22	LAGGED & CALENDAR	LAGGED PERIOD	10YR LAGGED NORMALS	FY2015	2/22/2015

GHCND:USW00003816	PADUCAH BARKLEY REGIONAL AIRPORT KY US	20150223	-55	-105	(5.5)	(10.5)	22	13	47	2015	02	23	LAGGED & CALENDAR	LAGGED PERIOD	10YR LAGGED NORMALS	FY2015	2/23/2015
GHCND:USW00003816	PADUCAH BARKLEY REGIONAL AIRPORT KY US	20150224	-10	-88	(1.0)	(8.8)	30	16	42	2015	02	24	LAGGED & CALENDAR	LAGGED PERIOD	10YR LAGGED NORMALS	FY2015	2/24/2015
GHCND:USW00003816	PADUCAH BARKLEY REGIONAL AIRPORT KY US	20150225	39	-99	3.9	(9.9)	39	14	38	2015	02	25	LAGGED & CALENDAR	LAGGED PERIOD	10YR LAGGED NORMALS	FY2015	2/25/2015
GHCND:USW00003816	PADUCAH BARKLEY REGIONAL AIRPORT KY US	20150226	0	-77	-	(7.7)	32	18	40	2015	02	26	LAGGED & CALENDAR	LAGGED PERIOD	10YR LAGGED NORMALS	FY2015	2/26/2015
GHCND:USW00003816	PADUCAH BARKLEY REGIONAL AIRPORT KY US	20150227	-32	-116	(3.2)	(11.6)	26	11	46	2015	02	27	LAGGED & CALENDAR	LAGGED PERIOD	10YR LAGGED NORMALS	FY2015	2/27/2015
GHCND:USW00003816	PADUCAH BARKLEY REGIONAL AIRPORT KY US	20150228	11	-66	1.1	(6.6)	34	20	38	2015	02	28	LAGGED & CALENDAR	LAGGED PERIOD	10YR LAGGED NORMALS	FY2015	2/28/2015
GHCND:USW00003816	PADUCAH BARKLEY REGIONAL AIRPORT KY US	20150301	44	0	4.4	-	40	32	29	2015	03	01	LAGGED & CALENDAR	LAGGED PERIOD	10YR LAGGED NORMALS	FY2015	3/1/2015
GHCND:USW00003816	PADUCAH BARKLEY REGIONAL AIRPORT KY US	20150302	44	-32	4.4	(3.2)	40	26	32	2015	03	02	LAGGED & CALENDAR	LAGGED PERIOD	10YR LAGGED NORMALS	FY2015	3/2/2015
GHCND:USW00003816	PADUCAH BARKLEY REGIONAL AIRPORT KY US	20150303	122	17	12.2	1.7	54	35	20	2015	03	03	LAGGED & CALENDAR	LAGGED PERIOD	10YR LAGGED NORMALS	FY2015	3/3/2015
GHCND:USW00003816	PADUCAH BARKLEY REGIONAL AIRPORT KY US	20150304	83	-71	8.3	(7.1)	47	19	32	2015	03	04	LAGGED & CALENDAR	LAGGED PERIOD	10YR LAGGED NORMALS	FY2015	3/4/2015
GHCND:USW00003816	PADUCAH BARKLEY REGIONAL AIRPORT KY US	20150305	-27	-155	(2.7)	(15.5)	27	4	49	2015	03	05	LAGGED & CALENDAR	LAGGED PERIOD	10YR LAGGED NORMALS	FY2015	3/5/2015
GHCND:USW00003816	PADUCAH BARKLEY REGIONAL AIRPORT KY US	20150306	-10	-210	(1.0)	(21.0)	30	-6	53	2015	03	06	LAGGED & CALENDAR	LAGGED PERIOD	10YR LAGGED NORMALS	FY2015	3/6/2015
GHCND:USW00003816	PADUCAH BARKLEY REGIONAL AIRPORT KY US	20150307	89	-66	8.9	(6.6)	48	20	31	2015	03	07	LAGGED & CALENDAR	LAGGED PERIOD	10YR LAGGED NORMALS	FY2015	3/7/2015
GHCND:USW00003816	PADUCAH BARKLEY REGIONAL AIRPORT KY US	20150308	100	-32	10.0	(3.2)	50	26	27	2015	03	08	LAGGED & CALENDAR	LAGGED PERIOD	10YR LAGGED NORMALS	FY2015	3/8/2015
GHCND:USW00003816	PADUCAH BARKLEY REGIONAL AIRPORT KY US	20150309	106	44	10.6	4.4	51	40	19	2015	03	09	LAGGED & CALENDAR	LAGGED PERIOD	10YR LAGGED NORMALS	FY2015	3/9/2015
GHCND:USW00003816	PADUCAH BARKLEY REGIONAL AIRPORT KY US	20150310	133	83	13.3	8.3	56	47	13	2015	03	10	LAGGED & CALENDAR	LAGGED PERIOD	10YR LAGGED NORMALS	FY2015	3/10/2015
GHCND:USW00003816	PADUCAH BARKLEY REGIONAL AIRPORT KY US	20150311	189	56	18.9	5.6	66	42	11	2015	03	11	LAGGED & CALENDAR	LAGGED PERIOD	10YR LAGGED NORMALS	FY2015	3/11/2015
GHCND:USW00003816	PADUCAH BARKLEY REGIONAL AIRPORT KY US	20150312	211	22	21.1	2.2	70	36	12	2015	03	12	LAGGED & CALENDAR	LAGGED PERIOD	10YR LAGGED NORMALS	FY2015	3/12/2015
GHCND:USW00003816	PADUCAH BARKLEY REGIONAL AIRPORT KY US	20150313	156	122	15.6	12.2	60	54	8	2015	03	13	LAGGED & CALENDAR	LAGGED PERIOD	10YR LAGGED NORMALS	FY2015	3/13/2015
GHCND:USW00003816	PADUCAH BARKLEY REGIONAL AIRPORT KY US	20150314	144	94	14.4	9.4	58	49	11	2015	03	14	LAGGED & CALENDAR	LAGGED PERIOD	10YR LAGGED NORMALS	FY2015	3/14/2015
GHCND:USW00003816	PADUCAH BARKLEY REGIONAL AIRPORT KY US	20150315	211	28	21.1	2.8	70	37	11	2015	03	15	LAGGED & CALENDAR	LAGGED PERIOD	10YR LAGGED NORMALS	FY2015	3/15/2015
GHCND:USW00003816	PADUCAH BARKLEY REGIONAL AIRPORT KY US	20150316	233	33	23.3	3.3	74	38	9	2015	03	16	LAGGED & CALENDAR	LAGGED PERIOD	10YR LAGGED NORMALS	FY2015	3/16/2015
GHCND:USW00003816	PADUCAH BARKLEY REGIONAL AIRPORT KY US	20150317	167	67	16.7	6.7	62	44	12	2015	03	17	LAGGED & CALENDAR	LAGGED PERIOD	10YR LAGGED NORMALS	FY2015	3/17/2015
GHCND:USW00003816	PADUCAH BARKLEY REGIONAL AIRPORT KY US	20150318	94	44	9.4	4.4	49	40	20	2015	03	18	LAGGED & CALENDAR	LAGGED PERIOD	10YR LAGGED NORMALS	FY2015	3/18/2015
GHCND:USW00003816	PADUCAH BARKLEY REGIONAL AIRPORT KY US	20150319	100	44	10.0	4.4	50	40	20	2015	03	19	LAGGED & CALENDAR	LAGGED PERIOD	10YR LAGGED NORMALS	FY2015	3/19/2015
GHCND:USW00003816	PADUCAH BARKLEY REGIONAL AIRPORT KY US	20150320	111	33	11.1	3.3	52	38	20	2015	03	20	LAGGED & CALENDAR	LAGGED PERIOD	10YR LAGGED NORMALS	FY2015	3/20/2015
GHCND:USW00003816	PADUCAH BARKLEY REGIONAL AIRPORT KY US	20150321	200	22	20.0	2.2	68	36	13	2015	03	21	LAGGED & CALENDAR	LAGGED PERIOD	10YR LAGGED NORMALS	FY2015	3/21/2015
GHCND:USW00003816	PADUCAH BARKLEY REGIONAL AIRPORT KY US	20150322	178	67	17.8	6.7	64	44	11	2015	03	22	LAGGED & CALENDAR	LAGGED PERIOD	10YR LAGGED NORMALS	FY2015	3/22/2015
GHCND:USW00003816	PADUCAH BARKLEY REGIONAL AIRPORT KY US	20150323	222	22	22.2	2.2	72	36	11	2015	03	23	LAGGED & CALENDAR	LAGGED PERIOD	10YR LAGGED NORMALS	FY2015	3/23/2015
GHCND:USW00003816	PADUCAH BARKLEY REGIONAL AIRPORT KY US	20150324	194	50	19.4	5.0	67	41	11	2015	03	24	LAGGED & CALENDAR	LAGGED PERIOD	10YR LAGGED NORMALS	FY2015	3/24/2015
GHCND:USW00003816	PADUCAH BARKLEY REGIONAL AIRPORT KY US	20150325	256	117	25.6	11.7	78	53	0	2015	03	25	LAGGED & CALENDAR	LAGGED PERIOD	10YR LAGGED NORMALS	FY2015	3/25/2015
GHCND:USW00003816	PADUCAH BARKLEY REGIONAL AIRPORT KY US	20150326	117	0	11.7	-	53	32	22	2015	03	26	LAGGED & CALENDAR	LAGGED PERIOD	10YR LAGGED NORMALS	FY2015	3/26/2015
GHCND:USW00003816	PADUCAH BARKLEY REGIONAL AIRPORT KY US	20150327	61	-21	6.1	(2.1)	43	28	29	2015	03	27	LAGGED & CALENDAR	LAGGED PERIOD	10YR LAGGED NORMALS	FY2015	3/27/2015
GHCND:USW00003816	PADUCAH BARKLEY REGIONAL AIRPORT KY US	20150328	83	-43	8.3	(4.3)	47	24	29	2015	03	28	LAGGED & CALENDAR	LAGGED PERIOD	10YR LAGGED NORMALS	FY2015	3/28/2015
GHCND:USW00003816	PADUCAH BARKLEY REGIONAL AIRPORT KY US	20150329	161	-10	16.1	(1.0)	61	30	19	2015	03	29	LAGGED & CALENDAR	LAGGED PERIOD	10YR LAGGED NORMALS	FY2015	3/29/2015
GHCND:USW00003816	PADUCAH BARKLEY REGIONAL AIRPORT KY US	20150330	206	39	20.6	3.9	69	39	11	2015	03	30	LAGGED & CALENDAR	LAGGED PERIOD	10YR LAGGED NORMALS	FY2015	3/30/2015
GHCND:USW00003816	PADUCAH BARKLEY REGIONAL AIRPORT KY US	20150331	261	100	26.1	10.0	79	50	0	2015	03	31	LAGGED & CALENDAR	LAGGED PERIOD	10YR LAGGED NORMALS	FY2015	3/31/2015
GHCND:USW00003816	PADUCAH BARKLEY REGIONAL AIRPORT KY US	20150401	256	56	25.6	5.6	78	42	5	2015	04	01	LAGGED & CALENDAR	LAGGED PERIOD	10YR LAGGED NORMALS	FY2015	4/1/2015
GHCND:USW00003816	PADUCAH BARKLEY REGIONAL AIRPORT KY US	20150402	222	161	22.2	16.1	72	61	0	2015	04	02	LAGGED & CALENDAR	LAGGED PERIOD	10YR LAGGED NORMALS	FY2015	4/2/2015
GHCND:USW00003816	PADUCAH BARKLEY REGIONAL AIRPORT KY US	20150403	222	72	22.2	7.2	72	45	6	2015	04	03	LAGGED & CALENDAR	LAGGED PERIOD	10YR LAGGED NORMALS	FY2015	4/3/2015
GHCND:USW00003816	PADUCAH BARKLEY REGIONAL AIRPORT KY US	20150404	156	28	15.6	2.8	60	37	16	2015	04	04	LAGGED & CALENDAR	LAGGED PERIOD	10YR LAGGED NORMALS	FY2015	4/4/2015
GHCND:USW00003816	PADUCAH BARKLEY REGIONAL AIRPORT KY US	20150405	189	6	18.9	0.6	66	33	15	2015	04	05	LAGGED & CALENDAR	LAGGED PERIOD	10YR LAGGED NORMALS	FY2015	4/5/2015
GHCND:USW00003816	PADUCAH BARKLEY REGIONAL AIRPORT KY US	20150406	183	117	18.3	11.7	65	53	6	2015	04	06	LAGGED & CALENDAR	LAGGED PERIOD	10YR LAGGED NORMALS	FY2015	4/6/2015
GHCND:USW00003816	PADUCAH BARKLEY REGIONAL AIRPORT KY US	20150407	267	183	26.7	18.3	80	65	0	2015	04	07	LAGGED & CALENDAR	LAGGED PERIOD	10YR LAGGED NORMALS	FY2015	4/7/2015
GHCND:USW00003816	PADUCAH BARKLEY REGIONAL AIRPORT KY US	20150408	289	200	28.9	20.0	84	68	0	2015	04	08	LAGGED & CALENDAR	LAGGED PERIOD	10YR LAGGED NORMALS	FY2015	4/8/2015
GHCND:USW00003816	PADUCAH BARKLEY REGIONAL AIRPORT KY US	20150409	278	178	27.8	17.8	82	64	0	2015	04	09	LAGGED & CALENDAR	LAGGED PERIOD	10YR LAGGED NORMALS	FY2015	4/9/2015
GHCND:USW00003816	PADUCAH BARKLEY REGIONAL AIRPORT KY US	20150410	194	89	19.4	8.9	67	48	7	2015	04	10	LAGGED & CALENDAR	LAGGED PERIOD	10YR LAGGED NORMALS	FY2015	4/10/2015
GHCND:USW00003816	PADUCAH BARKLEY REGIONAL AIRPORT KY US	20150411	217	78	21.7	7.8	71	46	6	2015	04	11	LAGGED & CALENDAR	LAGGED PERIOD	10YR LAGGED NORMALS	FY2015	4/11/2015
GHCND:USW00003816	PADUCAH BARKLEY REGIONAL AIRPORT KY US	20150412	261	117	26.1	11.7	79	53	0	2015	04	12	LAGGED & CALENDAR	LAGGED PERIOD	10YR LAGGED NORMALS	FY2015	4/12/2015
GHCND:USW00003816	PADUCAH BARKLEY REGIONAL AIRPORT KY US	20150413	233	144	23.3	14.4	74	58	0	2015	04	13	LAGGED & CALENDAR	LAGGED PERIOD	10YR LAGGED NORMALS	FY2015	4/13/2015
GHCND:USW00003816	PADUCAH BARKLEY REGIONAL AIRPORT KY US	20150414	189	111	18.9	11.1	66	52	6	2015	04	14	LAGGED & CALENDAR	LAGGED PERIOD	10YR LAGGED NORMALS	FY2015	4/14/2015
GHCND:USW00003816	PADUCAH BARKLEY REGIONAL AIRPORT KY US	20150415	228	139	22.8	13.9	73	57	0	2015	04	15	LAGGED & CALENDAR	LAGGED PERIOD	10YR LAGGED NORMALS	FY2015	4/15/2015
GHCND:USW00003816	PADUCAH BARKLEY REGIONAL AIRPORT KY US	20150416	244	139	24.4	13.9	76	57	0	2015	04	16	LAGGED & CALENDAR	LAGGED PERIOD	10YR LAGGED NORMALS	FY2015	4/16/2015
GHCND:USW00003816	PADUCAH BARKLEY REGIONAL AIRPORT KY US	20150417	256	133	25.6	13.3	78	56	0	2015	04	17	LAGGED & CALENDAR	LAGGED PERIOD	10YR LAGGED NORMALS	FY2015	4/17/2015
GHCND:USW00003816	PADUCAH BARKLEY REGIONAL AIRPORT KY US	20150418	267	133	26.7	13.3	80	56	0	2015	04	18	LAGGED & CALENDAR	LAGGED PERIOD	10YR LAGGED NORMALS	FY2015	4/18/2015
GHCND:USW00003816	PADUCAH BARKLEY REGIONAL AIRPORT KY US	20150419	222	139	22.2	13.9	72	57	0	2015	04	19	LAGGED & CALENDAR	LAGGED PERIOD	10YR LAGGED NORMALS	FY2015	4/19/2015
GHCND:USW00003816	PADUCAH BARKLEY REGIONAL AIRPORT KY US	20150420	183	61	18.3	6.1	65	43	11	2015	04	20	LAGGED & CALENDAR	LAGGED PERIOD	10YR LAGGED NORMALS	FY2015	4/20/2015
GHCND:USW00003816	PADUCAH BARKLEY REGIONAL AIRPORT KY US	20150421	211	61	21.1	6.1	70	43	8	2015	04	21	LAGGED & CALENDAR	LAGGED PERIOD	10YR LAGGED NORMALS	FY2015	4/21/2015
GHCND:USW00003816	PADUCAH BARKLEY REGIONAL AIRPORT KY US	20150422	178	61	17.8	6.1	64	43	11	2015	04	22	LAGGED & CALENDAR	LAGGED PERIOD	10YR LAGGED NORMALS	FY2015	4/22/2015
GHCND:USW00003816	PADUCAH BARKLEY REGIONAL AIRPORT KY US	20150423	200	28	20.0	2.8	68	37	12	2015	04	23	LAGGED & CALENDAR	LAGGED PERIOD	10YR LAGGED NORMALS	FY2015	4/23/2015
GHCND:USW00003816	PADUCAH BARKLEY REGIONAL AIRPORT KY US	20150424	178	56	17.8	5.6	64	42	12	2015	04	24	LAGGED & CALENDAR	LAGGED PERIOD	10YR LAGGED NORMALS	FY2015	4/24/2015
GHCND:USW00003816	PADUCAH BARKLEY REGIONAL AIRPORT KY US	20150425	256	139	25.6	13.9	78	57	0	2015	04	25	LAGGED & CALENDAR	LAGGED PERIOD	10YR LAGGED NORMALS	FY2015	4/25/2015
GHCND:USW00003816	PADUCAH BARKLEY REGIONAL AIRPORT KY US	20150426	189	94	18.9	9.4	66	49	7	2015	04	26	LAGGED & CALENDAR	LAGGED PERIOD	10YR LAGGED NORMALS	FY2015	4/26/2015
GHCND:USW00003816	PADUCAH BARKLEY REGIONAL AIRPORT KY US	20150427	194	61	19.4	6.1	67	43	10	2015	04	27	LAGGED & CALENDAR	LAGGED PERIOD	10YR LAGGED NORMALS	FY2015	4/27/2015
GHCND:USW00003816	PADUCAH BARKLEY REGIONAL AIRPORT KY US	20150428	189	61	18.9	6.1	66	43	10	2015	04	28	LAGGED & CALENDAR	LAGGED PERIOD	10YR LAGGED NORMALS	FY2015	4/28/2015
GHCND:USW00003816	PADUCAH BARKLEY REGIONAL AIRPORT KY US	20150429	228	56	22.8	5.6	73	42	7	2015	04	29	LAGGED & CALENDAR	LAGGED PERIOD	10YR LAGGED NORMALS	FY2015	4/29/2015
GHCND:USW00003816	PADUCAH BARKLEY REGIONAL AIRPORT KY US	20150430	228	67	22.8	6.7	73	44	6	2015	04	30	LAGGED & CALENDAR	LAGGED PERIOD	10YR LAGGED NORMALS	FY2015	4/30/2015
GHCND:USW00003816	PADUCAH BARKLEY REGIONAL AIRPORT KY US	20150501	217	33	21.7	3.3	71	38	10	2015	05	01	LAGGED & CALENDAR	LAGGED PERIOD	10YR LAGGED NORMALS	FY2015	5/1/2015
GHCND:USW00003816	PADUCAH BARKLEY REGIONAL AIRPORT KY US	20150502	244	61	24.4	6.1	76	43	5	2015	05	02	LAGGED & CALENDAR	LAGGED PERIOD	10YR LAGGED NORMALS	FY2015	5/2/2015
GHCND:USW00003816	PADUCAH BARKLEY REGIONAL AIRPORT KY US	20150503	272	100	27.2	10.0	81	50	0	2015	05	03	LAGGED & CALENDAR	LAGGED PERIOD	10YR LAGGED NORMALS	FY2015	5/3/2015
GHCND:USW00003816	PADUCAH BARKLEY REGIONAL AIRPORT KY US	20150504	294	183	29.4	18.3	85	65	0	2015	05	04	LAGGED & CALENDAR	LAGGED PERIOD	10YR LAGGED NORMALS	FY2015	5/4/2015
GHCND:USW00003816	PADUCAH BARKLEY REGIONAL AIRPORT KY US	20150505	306	150	30.6	15.0	87	59	0	2015	05	05	LAGGED & CALENDAR	LAGGED PERIOD	10YR LAGGED NORMALS	FY2015	5/5/2015
GHCND:USW00003816	PADUCAH BARKLEY REGIONAL AIRPORT KY US	20150506	294	128	29.4	12.8	85	55	0	2015	05	06	LAGGED & CALENDAR	LAGGED PERIOD	10YR LAGGED NORMALS	FY2015	5/6/2015
GHCND:USW00003816	PADUCAH BARKLEY REGIONAL AIRPORT KY US	20150507	300	139	30.0	13.9	86	57	0	2015	05	07	LAGGED & CALENDAR	LAGGED PERIOD	10YR LAGGED NORMALS	FY2015	5/7/2015
GHCND:USW00003816	PADUCAH BARKLEY REGIONAL AIRPORT KY US	20150508	300	189	30.0	18.9	86	66	0	2015	05	08	LAGGED & CALENDAR	LAGGED PERIOD	10YR LAGGED NORMALS	FY2015	5/8/2015
GHCND:USW00003816	PADUCAH BARKLEY REGIONAL AIRPORT KY US	20150509	278	189	27.8	18.9	82	66	0	2015	05	09	LAGGED & CALENDAR	LAGGED PERIOD	10YR LAGGED NORMALS	FY2015	5/9/2015
GHCND:USW00003816	PADUCAH BARKLEY REGIONAL AIRPORT KY US	20150510	311	189	31.1	18.9	88	66	0	2015	05	10	LAGGED & CALENDAR	LAGGED PERIOD	10YR LAGGED NORMALS	FY2015	5/10/2015
GHCND:USW00003816	PADUCAH BARKLEY REGIONAL AIRPORT KY US	20150511	239	183	23.9	18.3	75	65	0	2015	05	11	LAGGED & CALENDAR	LAGGED PERIOD	10YR LAGGED NORMALS	FY2015	5/11/2015
GHCND:USW00003816	PADUCAH BARKLEY REGIONAL AIRPORT KY US	20150512	211	100	21.1	10.0	70	50	5	2015	05	12	LAGGED & CALENDAR	LAGGED PERIOD	10YR LAGGED NORMALS	FY2015	5/12/2015
GHCND:USW00003816	PADUCAH BARKLEY REGIONAL AIRPORT KY US	20150513	250	78	25.0	7.8	77	46	3	2015	05	13	LAGGED & CALENDAR	LAGGED PERIOD	10YR LAGGED NORMALS	FY2015	5/13/2015
GHCND:USW00003816	PADUCAH BARKLEY REGIONAL AIRPORT KY US	20150514	250	139	25.0	13.9	77	57	0	2015	05	14	LAGGED & CALENDAR	LAGGED PERIOD	10YR LAGGED NORMALS	FY2015	5/14/2015
GHCND:USW00003816	PADUCAH BARKLEY REGIONAL AIRPORT KY US	20150515	311	178	31.1	17.8	88	64	0	2015	05	15	LAGGED & CALENDAR	LAGGED PERIOD	10YR LAGGED NORMALS	FY2015	5/15/2015
GHCND:USW00003816	PADUCAH BARKLEY REGIONAL AIRPORT KY US	20150516	244	200	24.4	20.0	76	68	0	2015	05	16	LAGGED & CALENDAR	LAGGED PERIOD	10YR LAGGED NORMALS	FY2015	5/16/2015
GHCND:USW00003816	PADUCAH BARKLEY REGIONAL AIRPORT KY US	20150517	267	194	26.7	19.4	80	67	0	2015	05	17	LAGGED & CALENDAR	LAGGED PERIOD	10YR LAGGED NORMALS	FY2015	5/17/2015
GHCND:USW00003816	PADUCAH BARKLEY REGIONAL AIRPORT KY US	20150518	267	189	26.7	18.9	80	66	0	2015	05	18	LAGGED & CALENDAR	LAGGED PERIOD	10YR LAGGED NORMALS	FY2015	5/18/2015
GHCND:USW00003816	PADUCAH BARKLEY REGIONAL AIRPORT KY US	20150519	239	139	23.9	13.9	75	57	0	2015	05	19	LAGGED & CALENDAR	LAGGED PERIOD	10YR LAGGED NORMALS	FY2015	5/19/2015
GHCND:USW00003816	PADUCAH BARKLEY REGIONAL AIRPORT KY US	20150520	156	100	15.6	10.0	60	50	10	2015	05	20	LAGGED & CALENDAR	LAGGED PERIOD	10YR LAGGED NORMALS	FY2015	5/20/2015
GHCND:USW00003816	PADUCAH BARKLEY REGIONAL AIRPORT KY US	20150521	172	72	17.2	7.2	63	45	11	2015	05	21	LAGGED & CALENDAR	LAGGED PERIOD	10YR LAGGED NORMALS	FY2015	5/21/2015
GHCND:USW00003816	PADUCAH BARKLEY REGIONAL AIRPORT KY US	20150522	239	61	23.9	6.1	75	43	6	2015	05	22	LAGGED & CALENDAR	LAGGED PERIOD	10YR LAGGED NORMALS	FY2015	5/22/2015
GHCND:USW00003816	PADUCAH BARKLEY REGIONAL AIRPORT KY US	20150523	278	139	27.8	13.9	82	57	0	2015	05	23	LAGGED & CALENDAR	LAGGED PERIOD	10YR LAGGED NORMALS	FY2015	5/23/2015
GHCND:USW00003816	PADUCAH BARKLEY REGIONAL AIRPORT KY US	20150524	300	167	30.0	16.7	86	62	0	2015	05	24	LAGGED & CALENDAR	LAGGED PERIOD	10YR LAGGED NORMALS	FY2015	5/24/2015
GHCND:USW00003816	PADUCAH BARKLEY REGIONAL AIRPORT KY US	20150525	244	200	24.4	20.0	76	68	0	2015	05	25	LAGGED & CALENDAR	LAGGED PERIOD	10YR LAGGED NORMALS	FY2015	5/25/2015
GHCND:USW00003816	PADUCAH BARKLEY REGIONAL AIRPORT KY US	20150526	267	183	26.7	18.3	80	65	0	2015	05	26	LAGGED & CALENDAR	LAGGED PERIOD	10YR LAGGED NORMALS	FY2015	5/26/2015
GHCND:USW00003816	PADUCAH BARKLEY REGIONAL AIRPORT KY US	20150527	256	167	25.6	16.7	78	62	0	2015	05	27	LAGGED & CALENDAR	LAGGED PERIOD	10YR LAGGED NORMALS	FY2015	5/27/2015
GHCND:USW00003816	PADUCAH BARKLEY REGIONAL AIRPORT KY US	20150528	294	172	29.4	17.2	85	63	0	2015	05	28	LAGGED & CALENDAR	LAGGED PERIOD	10YR LAGGED NORMALS	FY2015	5/28/2015
GHCND:USW00003816	PADUCAH BARKLEY REGIONAL AIRPORT KY US	20150529	294	183	29.4	18.3	85	65	0	2015	05	29	LAGGED & CALENDAR	LAGGED PERIOD	10YR LAGGED NORMALS	FY2015	5/29/2015
GHCND:USW00003816	PADUCAH BARKLEY REGIONAL AIRPORT KY US	20150530	283	194	28.3	19.4	83	67	0	2015	05	30	LAGGED & CALENDAR	LAGGED PERIOD	10YR LAGGED NORMALS	FY2015	5/30/2015

GHCND:USW00003816	PADUCAH BARKLEY REGIONAL AIRPORT KY US	20150531	200	156	20.0	15.6	68	60	1	2015	05	31	LAGGED & CALENDAR	LAGGED PERIOD	10YR LAGGED NORMALS		FY2015	5/31/2015
GHCND:USW00003816	PADUCAH BARKLEY REGIONAL AIRPORT KY US	20150601	200	150	20.0	15.0	68	59	1	2015	06	01	LAGGED & CALENDAR	LAGGED PERIOD	10YR LAGGED NORMALS		FY2015	6/1/2015
GHCND:USW00003816	PADUCAH BARKLEY REGIONAL AIRPORT KY US	20150602	194	156	19.4	15.6	67	60	1	2015	06	02	LAGGED & CALENDAR	LAGGED PERIOD	10YR LAGGED NORMALS		FY2015	6/2/2015
GHCND:USW00003816	PADUCAH BARKLEY REGIONAL AIRPORT KY US	20150603	261	161	26.1	16.1	79	61	0	2015	06	03	LAGGED & CALENDAR	LAGGED PERIOD	10YR LAGGED NORMALS		FY2015	6/3/2015
GHCND:USW00003816	PADUCAH BARKLEY REGIONAL AIRPORT KY US	20150604	294	133	29.4	13.3	85	56	0	2015	06	04	LAGGED & CALENDAR	LAGGED PERIOD	10YR LAGGED NORMALS		FY2015	6/4/2015
GHCND:USW00003816	PADUCAH BARKLEY REGIONAL AIRPORT KY US	20150605	289	172	28.9	17.2	84	63	0	2015	06	05	LAGGED & CALENDAR	LAGGED PERIOD	10YR LAGGED NORMALS		FY2015	6/5/2015
GHCND:USW00003816	PADUCAH BARKLEY REGIONAL AIRPORT KY US	20150606	322	183	32.2	18.3	90	65	0	2015	06	06	LAGGED & CALENDAR	LAGGED PERIOD	10YR LAGGED NORMALS		FY2015	6/6/2015
GHCND:USW00003816	PADUCAH BARKLEY REGIONAL AIRPORT KY US	20150607	333	200	33.3	20.0	92	68	0	2015	06	07	LAGGED & CALENDAR	LAGGED PERIOD	10YR LAGGED NORMALS		FY2015	6/7/2015
GHCND:USW00003816	PADUCAH BARKLEY REGIONAL AIRPORT KY US	20150608	306	200	30.6	20.0	87	68	0	2015	06	08	LAGGED & CALENDAR	LAGGED PERIOD	10YR LAGGED NORMALS		FY2015	6/8/2015
GHCND:USW00003816	PADUCAH BARKLEY REGIONAL AIRPORT KY US	20150609	333	200	33.3	20.0	92	68	0	2015	06	09	LAGGED & CALENDAR	LAGGED PERIOD	10YR LAGGED NORMALS		FY2015	6/9/2015
GHCND:USW00003816	PADUCAH BARKLEY REGIONAL AIRPORT KY US	20150610	339	183	33.9	18.3	93	65	0	2015	06	10	LAGGED & CALENDAR	LAGGED PERIOD	10YR LAGGED NORMALS		FY2015	6/10/2015
GHCND:USW00003816	PADUCAH BARKLEY REGIONAL AIRPORT KY US	20150611	339	239	33.9	23.9	93	75	0	2015	06	11	LAGGED & CALENDAR	LAGGED PERIOD	10YR LAGGED NORMALS		FY2015	6/11/2015
GHCND:USW00003816	PADUCAH BARKLEY REGIONAL AIRPORT KY US	20150612	333	233	33.3	23.3	92	74	0	2015	06	12	LAGGED & CALENDAR	LAGGED PERIOD	10YR LAGGED NORMALS		FY2015	6/12/2015
GHCND:USW00003816	PADUCAH BARKLEY REGIONAL AIRPORT KY US	20150613	317	228	31.7	22.8	89	73	0	2015	06	13	LAGGED & CALENDAR	LAGGED PERIOD	10YR LAGGED NORMALS		FY2015	6/13/2015
GHCND:USW00003816	PADUCAH BARKLEY REGIONAL AIRPORT KY US	20150614	322	233	32.2	23.3	90	74	0	2015	06	14	LAGGED & CALENDAR	LAGGED PERIOD	10YR LAGGED NORMALS		FY2015	6/14/2015
GHCND:USW00003816	PADUCAH BARKLEY REGIONAL AIRPORT KY US	20150615	328	239	32.8	23.9	91	75	0	2015	06	15	LAGGED & CALENDAR	LAGGED PERIOD	10YR LAGGED NORMALS		FY2015	6/15/2015
GHCND:USW00003816	PADUCAH BARKLEY REGIONAL AIRPORT KY US	20150616	322	239	32.2	23.9	90	75	0	2015	06	16	LAGGED & CALENDAR	LAGGED PERIOD	10YR LAGGED NORMALS		FY2015	6/16/2015
GHCND:USW00003816	PADUCAH BARKLEY REGIONAL AIRPORT KY US	20150617	328	222	32.8	22.2	91	72	0	2015	06	17	LAGGED & CALENDAR	LAGGED PERIOD	10YR LAGGED NORMALS		FY2015	6/17/2015
GHCND:USW00003816	PADUCAH BARKLEY REGIONAL AIRPORT KY US	20150618	317	222	31.7	22.2	89	72	0	2015	06	18	LAGGED & CALENDAR	LAGGED PERIOD	10YR LAGGED NORMALS		FY2015	6/18/2015
GHCND:USW00003816	PADUCAH BARKLEY REGIONAL AIRPORT KY US	20150619	289	228	28.9	22.8	84	73	0	2015	06	19	LAGGED & CALENDAR	LAGGED PERIOD	10YR LAGGED NORMALS		FY2015	6/19/2015
GHCND:USW00003816	PADUCAH BARKLEY REGIONAL AIRPORT KY US	20150620	306	228	30.6	22.8	87	73	0	2015	06	20	LAGGED & CALENDAR	LAGGED PERIOD	10YR LAGGED NORMALS		FY2015	6/20/2015
GHCND:USW00003816	PADUCAH BARKLEY REGIONAL AIRPORT KY US	20150621	333	239	33.3	23.9	92	75	0	2015	06	21	LAGGED & CALENDAR	LAGGED PERIOD	10YR LAGGED NORMALS		FY2015	6/21/2015
GHCND:USW00003816	PADUCAH BARKLEY REGIONAL AIRPORT KY US	20150622	328	233	32.8	23.3	91	74	0	2015	06	22	LAGGED & CALENDAR	LAGGED PERIOD	10YR LAGGED NORMALS		FY2015	6/22/2015
GHCND:USW00003816	PADUCAH BARKLEY REGIONAL AIRPORT KY US	20150623	328	250	32.8	25.0	91	77	0	2015	06	23	LAGGED & CALENDAR	LAGGED PERIOD	10YR LAGGED NORMALS		FY2015	6/23/2015
GHCND:USW00003816	PADUCAH BARKLEY REGIONAL AIRPORT KY US	20150624	317	228	31.7	22.8	89	73	0	2015	06	24	LAGGED & CALENDAR	LAGGED PERIOD	10YR LAGGED NORMALS		FY2015	6/24/2015
GHCND:USW00003816	PADUCAH BARKLEY REGIONAL AIRPORT KY US	20150625	339	228	33.9	22.8	93	73	0	2015	06	25	LAGGED & CALENDAR	LAGGED PERIOD	10YR LAGGED NORMALS		FY2015	6/25/2015
GHCND:USW00003816	PADUCAH BARKLEY REGIONAL AIRPORT KY US	20150626	306	211	30.6	21.1	87	70	0	2015	06	26	LAGGED & CALENDAR	LAGGED PERIOD	10YR LAGGED NORMALS		FY2015	6/26/2015
GHCND:USW00003816	PADUCAH BARKLEY REGIONAL AIRPORT KY US	20150627	278	161	27.8	16.1	82	61	0	2015	06	27	LAGGED & CALENDAR	LAGGED PERIOD	10YR LAGGED NORMALS		FY2015	6/27/2015
GHCND:USW00003816	PADUCAH BARKLEY REGIONAL AIRPORT KY US	20150628	289	144	28.9	14.4	84	58	0	2015	06	28	LAGGED & CALENDAR	LAGGED PERIOD	10YR LAGGED NORMALS		FY2015	6/28/2015
GHCND:USW00003816	PADUCAH BARKLEY REGIONAL AIRPORT KY US	20150629	317	206	31.7	20.6	89	69	0	2015	06	29	LAGGED & CALENDAR	LAGGED PERIOD	10YR LAGGED NORMALS		FY2015	6/29/2015
GHCND:USW00003816	PADUCAH BARKLEY REGIONAL AIRPORT KY US	20150630	300	200	30.0	20.0	86	68	0	2015	06	30	LAGGED & CALENDAR	LAGGED PERIOD	10YR LAGGED NORMALS		FY2015	6/30/2015
GHCND:USW00003816	PADUCAH BARKLEY REGIONAL AIRPORT KY US	20150701	283	217	28.3	21.7	83	71	0	2015	07	01	LAGGED & CALENDAR	LAGGED PERIOD	10YR LAGGED NORMALS		FY2015	7/1/2015
GHCND:USW00003816	PADUCAH BARKLEY REGIONAL AIRPORT KY US	20150702	306	206	30.6	20.6	87	69	0	2015	07	02	LAGGED & CALENDAR	LAGGED PERIOD	10YR LAGGED NORMALS		FY2015	7/2/2015
GHCND:USW00003816	PADUCAH BARKLEY REGIONAL AIRPORT KY US	20150703	294	211	29.4	21.1	85	70	0	2015	07	03	LAGGED & CALENDAR	LAGGED PERIOD	10YR LAGGED NORMALS		FY2015	7/3/2015
GHCND:USW00003816	PADUCAH BARKLEY REGIONAL AIRPORT KY US	20150704	278	206	27.8	20.6	82	69	0	2015	07	04	LAGGED & CALENDAR	LAGGED PERIOD	10YR LAGGED NORMALS		FY2015	7/4/2015
GHCND:USW00003816	PADUCAH BARKLEY REGIONAL AIRPORT KY US	20150705	300	189	30.0	18.9	86	66	0	2015	07	05	LAGGED & CALENDAR	LAGGED PERIOD	10YR LAGGED NORMALS		FY2015	7/5/2015
GHCND:USW00003816	PADUCAH BARKLEY REGIONAL AIRPORT KY US	20150706	306	206	30.6	20.6	87	69	0	2015	07	06	LAGGED & CALENDAR	LAGGED PERIOD	10YR LAGGED NORMALS		FY2015	7/6/2015
GHCND:USW00003816	PADUCAH BARKLEY REGIONAL AIRPORT KY US	20150707	283	217	28.3	21.7	83	71	0	2015	07	07	LAGGED & CALENDAR	LAGGED PERIOD	10YR LAGGED NORMALS		FY2015	7/7/2015
GHCND:USW00003816	PADUCAH BARKLEY REGIONAL AIRPORT KY US	20150708	300	217	30.0	21.7	86	71	0	2015	07	08	LAGGED & CALENDAR	LAGGED PERIOD	10YR LAGGED NORMALS		FY2015	7/8/2015
GHCND:USW00003816	PADUCAH BARKLEY REGIONAL AIRPORT KY US	20150709	306	211	30.6	21.1	87	70	0	2015	07	09	LAGGED & CALENDAR	LAGGED PERIOD	10YR LAGGED NORMALS		FY2015	7/9/2015
GHCND:USW00003816	PADUCAH BARKLEY REGIONAL AIRPORT KY US	20150710	317	206	31.7	20.6	89	69	0	2015	07	10	LAGGED & CALENDAR	LAGGED PERIOD	10YR LAGGED NORMALS		FY2015	7/10/2015
GHCND:USW00003816	PADUCAH BARKLEY REGIONAL AIRPORT KY US	20150711	328	222	32.8	22.2	91	72	0	2015	07	11	LAGGED & CALENDAR	LAGGED PERIOD	10YR LAGGED NORMALS		FY2015	7/11/2015
GHCND:USW00003816	PADUCAH BARKLEY REGIONAL AIRPORT KY US	20150712	339	250	33.9	25.0	93	77	0	2015	07	12	LAGGED & CALENDAR	LAGGED PERIOD	10YR LAGGED NORMALS		FY2015	7/12/2015
GHCND:USW00003816	PADUCAH BARKLEY REGIONAL AIRPORT KY US	20150713	339	244	33.9	24.4	93	76	0	2015	07	13	LAGGED & CALENDAR	LAGGED PERIOD	10YR LAGGED NORMALS		FY2015	7/13/2015
GHCND:USW00003816	PADUCAH BARKLEY REGIONAL AIRPORT KY US	20150714	344	250	34.4	25.0	94	77	0	2015	07	14	LAGGED & CALENDAR	LAGGED PERIOD	10YR LAGGED NORMALS		FY2015	7/14/2015
GHCND:USW00003816	PADUCAH BARKLEY REGIONAL AIRPORT KY US	20150715	311	217	31.1	21.7	88	71	0	2015	07	15	LAGGED & CALENDAR	LAGGED PERIOD	10YR LAGGED NORMALS		FY2015	7/15/2015
GHCND:USW00003816	PADUCAH BARKLEY REGIONAL AIRPORT KY US	20150716	317	206	31.7	20.6	89	69	0	2015	07	16	LAGGED & CALENDAR	LAGGED PERIOD	10YR LAGGED NORMALS		FY2015	7/16/2015
GHCND:USW00003816	PADUCAH BARKLEY REGIONAL AIRPORT KY US	20150717	333	250	33.3	25.0	92	77	0	2015	07	17	LAGGED & CALENDAR	LAGGED PERIOD	10YR LAGGED NORMALS		FY2015	7/17/2015
GHCND:USW00003816	PADUCAH BARKLEY REGIONAL AIRPORT KY US	20150718	339	256	33.9	25.6	93	78	0	2015	07	18	LAGGED & CALENDAR	LAGGED PERIOD	10YR LAGGED NORMALS		FY2015	7/18/2015
GHCND:USW00003816	PADUCAH BARKLEY REGIONAL AIRPORT KY US	20150719	344	250	34.4	25.0	94	77	0	2015	07	19	LAGGED & CALENDAR	LAGGED PERIOD	10YR LAGGED NORMALS		FY2015	7/19/2015
GHCND:USW00003816	PADUCAH BARKLEY REGIONAL AIRPORT KY US	20150720	322	233	32.2	23.3	90	74	0	2015	07	20	LAGGED & CALENDAR	LAGGED PERIOD	10YR LAGGED NORMALS		FY2015	7/20/2015
GHCND:USW00003816	PADUCAH BARKLEY REGIONAL AIRPORT KY US	20150721	317	222	31.7	22.2	89	72	0	2015	07	21	LAGGED & CALENDAR	LAGGED PERIOD	10YR LAGGED NORMALS		FY2015	7/21/2015
GHCND:USW00003816	PADUCAH BARKLEY REGIONAL AIRPORT KY US	20150722	306	217	30.6	21.7	87	71	0	2015	07	22	LAGGED & CALENDAR	LAGGED PERIOD	10YR LAGGED NORMALS		FY2015	7/22/2015
GHCND:USW00003816	PADUCAH BARKLEY REGIONAL AIRPORT KY US	20150723	306	217	30.6	21.7	87	71	0	2015	07	23	LAGGED & CALENDAR	LAGGED PERIOD	10YR LAGGED NORMALS		FY2015	7/23/2015
GHCND:USW00003816	PADUCAH BARKLEY REGIONAL AIRPORT KY US	20150724	322	217	32.2	21.7	90	71	0	2015	07	24	LAGGED & CALENDAR	LAGGED PERIOD	10YR LAGGED NORMALS		FY2015	7/24/2015
GHCND:USW00003816	PADUCAH BARKLEY REGIONAL AIRPORT KY US	20150725	328	217	32.8	21.7	91	71	0	2015	07	25	LAGGED & CALENDAR	LAGGED PERIOD	10YR LAGGED NORMALS		FY2015	7/25/2015
GHCND:USW00003816	PADUCAH BARKLEY REGIONAL AIRPORT KY US	20150726	294	228	29.4	22.8	85	73	0	2015	07	26	LAGGED & CALENDAR	LAGGED PERIOD	10YR LAGGED NORMALS		FY2015	7/26/2015
GHCND:USW00003816	PADUCAH BARKLEY REGIONAL AIRPORT KY US	20150727	339	233	33.9	23.3	93	74	0	2015	07	27	LAGGED & CALENDAR	LAGGED PERIOD	10YR LAGGED NORMALS		FY2015	7/27/2015
GHCND:USW00003816	PADUCAH BARKLEY REGIONAL AIRPORT KY US	20150728	350	239	35.0	23.9	95	75	0	2015	07	28	LAGGED & CALENDAR	LAGGED PERIOD	10YR LAGGED NORMALS		FY2015	7/28/2015
GHCND:USW00003816	PADUCAH BARKLEY REGIONAL AIRPORT KY US	20150729	356	233	35.6	23.3	96	74	0	2015	07	29	LAGGED & CALENDAR	LAGGED PERIOD	10YR LAGGED NORMALS		FY2015	7/29/2015
GHCND:USW00003816	PADUCAH BARKLEY REGIONAL AIRPORT KY US	20150730	311	194	31.1	19.4	88	67	0	2015	07	30	LAGGED & CALENDAR	LAGGED PERIOD	10YR LAGGED NORMALS		FY2015	7/30/2015
GHCND:USW00003816	PADUCAH BARKLEY REGIONAL AIRPORT KY US	20150731	328	183	32.8	18.3	91	65	0	2015	07	31	LAGGED & CALENDAR	LAGGED PERIOD	10YR LAGGED NORMALS		FY2015	7/31/2015
GHCND:USW00003816	PADUCAH BARKLEY REGIONAL AIRPORT KY US	20150801	328	194	32.8	19.4	91	67	0	2015	08	01	LAGGED & CALENDAR	LAGGED PERIOD	10YR LAGGED NORMALS		FY2015	8/1/2015
GHCND:USW00003816	PADUCAH BARKLEY REGIONAL AIRPORT KY US	20150802	328	189	32.8	18.9	91	66	0	2015	08	02	LAGGED & CALENDAR	LAGGED PERIOD	10YR LAGGED NORMALS		FY2015	8/2/2015
GHCND:USW00003816	PADUCAH BARKLEY REGIONAL AIRPORT KY US	20150803	344	233	34.4	23.3	94	74	0	2015	08	03	LAGGED & CALENDAR	LAGGED PERIOD	10YR LAGGED NORMALS		FY2015	8/3/2015
GHCND:USW00003816	PADUCAH BARKLEY REGIONAL AIRPORT KY US	20150804	350	222	35.0	22.2	95	72	0	2015	08	04	LAGGED & CALENDAR	LAGGED PERIOD	10YR LAGGED NORMALS		FY2015	8/4/2015
GHCND:USW00003816	PADUCAH BARKLEY REGIONAL AIRPORT KY US	20150805	261	217	26.1	21.7	79	71	0	2015	08	05	LAGGED & CALENDAR	LAGGED PERIOD	10YR LAGGED NORMALS		FY2015	8/5/2015
GHCND:USW00003816	PADUCAH BARKLEY REGIONAL AIRPORT KY US	20150806	300	206	30.0	20.6	86	69	0	2015	08	06	LAGGED & CALENDAR	LAGGED PERIOD	10YR LAGGED NORMALS		FY2015	8/6/2015
GHCND:USW00003816	PADUCAH BARKLEY REGIONAL AIRPORT KY US	20150807	294	183	29.4	18.3	85	65	0	2015	08	07	LAGGED & CALENDAR	LAGGED PERIOD	10YR LAGGED NORMALS		FY2015	8/7/2015
GHCND:USW00003816	PADUCAH BARKLEY REGIONAL AIRPORT KY US	20150808	311	183	31.1	18.3	88	65	0	2015	08	08	LAGGED & CALENDAR	LAGGED PERIOD	10YR LAGGED NORMALS		FY2015	8/8/2015
GHCND:USW00003816	PADUCAH BARKLEY REGIONAL AIRPORT KY US	20150809	317	189	31.7	18.9	89	66	0	2015	08	09	LAGGED & CALENDAR	LAGGED PERIOD	10YR LAGGED NORMALS		FY2015	8/9/2015
GHCND:USW00003816	PADUCAH BARKLEY REGIONAL AIRPORT KY US	20150810	306	228	30.6	22.8	87	73	0	2015	08	10	LAGGED & CALENDAR	LAGGED PERIOD	10YR LAGGED NORMALS		FY2015	8/10/2015
GHCND:USW00003816	PADUCAH BARKLEY REGIONAL AIRPORT KY US	20150811	317	217	31.7	21.7	89	71	0	2015	08	11	LAGGED & CALENDAR	LAGGED PERIOD	10YR LAGGED NORMALS		FY2015	8/11/2015
GHCND:USW00003816	PADUCAH BARKLEY REGIONAL AIRPORT KY US	20150812	300	172	30.0	17.2	86	63	0	2015	08	12	LAGGED & CALENDAR	LAGGED PERIOD	10YR LAGGED NORMALS		FY2015	8/12/2015
GHCND:USW00003816	PADUCAH BARKLEY REGIONAL AIRPORT KY US	20150813	306	161	30.6	16.1	87	61	0	2015	08	13	LAGGED & CALENDAR	LAGGED PERIOD	10YR LAGGED NORMALS		FY2015	8/13/2015
GHCND:USW00003816	PADUCAH BARKLEY REGIONAL AIRPORT KY US	20150814	294	167	29.4	16.7	85	62	0	2015	08	14	LAGGED & CALENDAR	LAGGED PERIOD	10YR LAGGED NORMALS		FY2015	8/14/2015
GHCND:USW00003816	PADUCAH BARKLEY REGIONAL AIRPORT KY US	20150815	328	172	32.8	17.2	91	63	0	2015	08	15	LAGGED & CALENDAR	LAGGED PERIOD	10YR LAGGED NORMALS		FY2015	8/15/2015
GHCND:USW00003816	PADUCAH BARKLEY REGIONAL AIRPORT KY US	20150816	322	183	32.2	18.3	90	65	0	2015	08	16	LAGGED & CALENDAR				FY2015	8/16/2015
GHCND:USW00003816	PADUCAH BARKLEY REGIONAL AIRPORT KY US	20150817	311	183	31.1	18.3	88	65	0	2015	08	17	LAGGED & CALENDAR				FY2015	8/17/2015
GHCND:USW00003816	PADUCAH BARKLEY REGIONAL AIRPORT KY US	20150818	311	206	31.1	20.6	88	69	0	2015	08	18	LAGGED & CALENDAR				FY2015	8/18/2015
GHCND:USW00003816	PADUCAH BARKLEY REGIONAL AIRPORT KY US	20150819	256	172	25.6	17.2	78	63	0	2015	08	19	LAGGED & CALENDAR				FY2015	8/19/2015
GHCND:USW00003816	PADUCAH BARKLEY REGIONAL AIRPORT KY US	20150820	278	144	27.8	14.4	82	58	0	2015	08	20	LAGGED & CALENDAR				FY2015	8/20/2015
GHCND:USW00003816	PADUCAH BARKLEY REGIONAL AIRPORT KY US	20150821	283	139	28.3	13.9	83	57	0	2015	08	21	LAGGED & CALENDAR				FY2015	8/21/2015
GHCND:USW00003816	PADUCAH BARKLEY REGIONAL AIRPORT KY US	20150822	289	161	28.9	16.1	84	61	0	2015	08	22	LAGGED & CALENDAR				FY2015	8/22/2015
GHCND:USW00003816	PADUCAH BARKLEY REGIONAL AIRPORT KY US	20150823	317	194	31.7	19.4	89	67	0	2015	08	23	LAGGED & CALENDAR				FY2015	8/23/2015
GHCND:USW00003816	PADUCAH BARKLEY REGIONAL AIRPORT KY US	20150824	267	133	26.7	13.3	80	56	0	2015	08	24	LAGGED & CALENDAR				FY2015	8/24/2015
GHCND:USW00003816	PADUCAH BARKLEY REGIONAL AIRPORT KY US	20150825	267	111	26.7	11.1	80	52	0	2015	08	25	LAGGED & CALENDAR				FY2015	8/25/2015
GHCND:USW00003816	PADUCAH BARKLEY REGIONAL AIRPORT KY US	20150826	272	111	27.2	11.1	81	52	0	2015	08	26	LAGGED & CALENDAR				FY2015	8/26/2015
GHCND:USW00003816	PADUCAH BARKLEY REGIONAL AIRPORT KY US	20150827	283	122	28.3	12.2	83	54	0	2015	08	27	LAGGED & CALENDAR				FY2015	8/27/2015
GHCND:USW00003816	PADUCAH BARKLEY REGIONAL AIRPORT KY US	20150828	306	122	30.6	12.2	87	54	0	2015	08	28	LAGGED & CALENDAR				FY2015	8/28/2015
GHCND:USW00003816	PADUCAH BARKLEY REGIONAL AIRPORT KY US	20150829	322	206	32.2	20.6	90	69	0	2015	08	29	LAGGED & CALENDAR				FY2015	8/29/2015
GHCND:USW00003816	PADUCAH BARKLEY REGIONAL AIRPORT KY US	20150830	300	194	30.0	19.4	86	67	0	2015	08	30	LAGGED & CALENDAR				FY2015	8/30/2015
GHCND:USW00003816	PADUCAH BARKLEY REGIONAL AIRPORT KY US	20150831	311	178	31.1	17.8	88	64	0	2015	08	31	LAGGED & CALENDAR				FY2015	8/31/2015
GHCND:USW00093820	LEXINGTON BLUEGRASS AIRPORT KY US	20050916	283	194	28.3	19.4	83	67	0	2005	09	16			10YR LAGGED NORMALS			9/16/2005
GHCND:USW00093820	LEXINGTON BLUEGRASS AIRPORT KY US	20050917	239	172	23.9	17.2	75	63	0	2005	09	17			10YR LAGGED NORMALS			9/17/2005
GHCND:USW00093820	LEXINGTON BLUEGRASS AIRPORT KY US	20050918	261	156	26.1	15.6	79	60	0	2005	09	18			10YR LAGGED NORMALS			9/18/2005
GHCND:USW00093820	LEXINGTON BLUEGRASS AIRPORT KY US	20050919	311	150	31.1	15.0	88	59	0	2005	09	19			10YR LAGGED NORMALS			9/19/2005

GHCND:USW00093820	LEXINGTON BLUEGRASS AIRPORT KY US	20050920	267	172	26.7	17.2	80	63	0	2005	09	20	10YR LAGGED NORMALS	9/20/2005
GHCND:USW00093820	LEXINGTON BLUEGRASS AIRPORT KY US	20050921	300	150	30.0	15.0	86	59	0	2005	09	21	10YR LAGGED NORMALS	9/21/2005
GHCND:USW00093820	LEXINGTON BLUEGRASS AIRPORT KY US	20050922	317	167	31.7	16.7	89	62	0	2005	09	22	10YR LAGGED NORMALS	9/22/2005
GHCND:USW00093820	LEXINGTON BLUEGRASS AIRPORT KY US	20050923	317	206	31.7	20.6	89	69	0	2005	09	23	10YR LAGGED NORMALS	9/23/2005
GHCND:USW00093820	LEXINGTON BLUEGRASS AIRPORT KY US	20050924	311	200	31.1	20.0	88	68	0	2005	09	24	10YR LAGGED NORMALS	9/24/2005
GHCND:USW00093820	LEXINGTON BLUEGRASS AIRPORT KY US	20050925	283	217	28.3	21.7	83	71	0	2005	09	25	10YR LAGGED NORMALS	9/25/2005
GHCND:USW00093820	LEXINGTON BLUEGRASS AIRPORT KY US	20050926	244	172	24.4	17.2	76	63	0	2005	09	26	10YR LAGGED NORMALS	9/26/2005
GHCND:USW00093820	LEXINGTON BLUEGRASS AIRPORT KY US	20050927	239	139	23.9	13.9	75	57	0	2005	09	27	10YR LAGGED NORMALS	9/27/2005
GHCND:USW00093820	LEXINGTON BLUEGRASS AIRPORT KY US	20050928	289	111	28.9	11.1	84	52	0	2005	09	28	10YR LAGGED NORMALS	9/28/2005
GHCND:USW00093820	LEXINGTON BLUEGRASS AIRPORT KY US	20050929	239	89	23.9	8.9	75	48	3	2005	09	29	10YR LAGGED NORMALS	9/29/2005
GHCND:USW00093820	LEXINGTON BLUEGRASS AIRPORT KY US	20050930	222	61	22.2	6.1	72	43	7	2005	09	30	10YR LAGGED NORMALS	9/30/2005
GHCND:USW00093820	LEXINGTON BLUEGRASS AIRPORT KY US	20051001	267	117	26.7	11.7	80	53	0	2005	10	01	10YR LAGGED NORMALS	10/1/2005
GHCND:USW00093820	LEXINGTON BLUEGRASS AIRPORT KY US	20051002	294	167	29.4	16.7	85	62	0	2005	10	02	10YR LAGGED NORMALS	10/2/2005
GHCND:USW00093820	LEXINGTON BLUEGRASS AIRPORT KY US	20051003	306	167	30.6	16.7	87	62	0	2005	10	03	10YR LAGGED NORMALS	10/3/2005
GHCND:USW00093820	LEXINGTON BLUEGRASS AIRPORT KY US	20051004	300	161	30.0	16.1	86	61	0	2005	10	04	10YR LAGGED NORMALS	10/4/2005
GHCND:USW00093820	LEXINGTON BLUEGRASS AIRPORT KY US	20051005	294	156	29.4	15.6	85	60	0	2005	10	05	10YR LAGGED NORMALS	10/5/2005
GHCND:USW00093820	LEXINGTON BLUEGRASS AIRPORT KY US	20051006	300	161	30.0	16.1	86	61	0	2005	10	06	10YR LAGGED NORMALS	10/6/2005
GHCND:USW00093820	LEXINGTON BLUEGRASS AIRPORT KY US	20051007	178	111	17.8	11.1	64	52	7	2005	10	07	10YR LAGGED NORMALS	10/7/2005
GHCND:USW00093820	LEXINGTON BLUEGRASS AIRPORT KY US	20051008	139	106	13.9	10.6	57	51	11	2005	10	08	10YR LAGGED NORMALS	10/8/2005
GHCND:USW00093820	LEXINGTON BLUEGRASS AIRPORT KY US	20051009	133	100	13.3	10.0	56	50	12	2005	10	09	10YR LAGGED NORMALS	10/9/2005
GHCND:USW00093820	LEXINGTON BLUEGRASS AIRPORT KY US	20051010	194	111	19.4	11.1	67	52	5	2005	10	10	10YR LAGGED NORMALS	10/10/2005
GHCND:USW00093820	LEXINGTON BLUEGRASS AIRPORT KY US	20051011	222	144	22.2	14.4	72	58	0	2005	10	11	10YR LAGGED NORMALS	10/11/2005
GHCND:USW00093820	LEXINGTON BLUEGRASS AIRPORT KY US	20051012	228	133	22.8	13.3	73	56	0	2005	10	12	10YR LAGGED NORMALS	10/12/2005
GHCND:USW00093820	LEXINGTON BLUEGRASS AIRPORT KY US	20051013	222	117	22.2	11.7	72	53	2	2005	10	13	10YR LAGGED NORMALS	10/13/2005
GHCND:USW00093820	LEXINGTON BLUEGRASS AIRPORT KY US	20051014	239	100	23.9	10.0	75	50	2	2005	10	14	10YR LAGGED NORMALS	10/14/2005
GHCND:USW00093820	LEXINGTON BLUEGRASS AIRPORT KY US	20051015	239	100	23.9	10.0	75	50	2	2005	10	15	10YR LAGGED NORMALS	10/15/2005
GHCND:USW00093820	LEXINGTON BLUEGRASS AIRPORT KY US	20051016	189	28	18.9	2.8	66	37	13	2005	10	16	10YR LAGGED NORMALS	10/16/2005
GHCND:USW00093820	LEXINGTON BLUEGRASS AIRPORT KY US	20051017	217	44	21.7	4.4	71	40	9	2005	10	17	10YR LAGGED NORMALS	10/17/2005
GHCND:USW00093820	LEXINGTON BLUEGRASS AIRPORT KY US	20051018	250	117	25.0	11.7	77	53	0	2005	10	18	10YR LAGGED NORMALS	10/18/2005
GHCND:USW00093820	LEXINGTON BLUEGRASS AIRPORT KY US	20051019	289	100	28.9	10.0	84	50	0	2005	10	19	10YR LAGGED NORMALS	10/19/2005
GHCND:USW00093820	LEXINGTON BLUEGRASS AIRPORT KY US	20051020	261	133	26.1	13.3	79	56	0	2005	10	20	10YR LAGGED NORMALS	10/20/2005
GHCND:USW00093820	LEXINGTON BLUEGRASS AIRPORT KY US	20051021	189	100	18.9	10.0	66	50	7	2005	10	21	10YR LAGGED NORMALS	10/21/2005
GHCND:USW00093820	LEXINGTON BLUEGRASS AIRPORT KY US	20051022	150	78	15.0	7.8	59	46	12	2005	10	22	10YR LAGGED NORMALS	10/22/2005
GHCND:USW00093820	LEXINGTON BLUEGRASS AIRPORT KY US	20051023	100	28	10.0	2.8	50	37	21	2005	10	23	10YR LAGGED NORMALS	10/23/2005
GHCND:USW00093820	LEXINGTON BLUEGRASS AIRPORT KY US	20051024	83	6	8.3	0.6	47	33	25	2005	10	24	10YR LAGGED NORMALS	10/24/2005
GHCND:USW00093820	LEXINGTON BLUEGRASS AIRPORT KY US	20051025	89	56	8.9	5.6	48	42	20	2005	10	25	10YR LAGGED NORMALS	10/25/2005
GHCND:USW00093820	LEXINGTON BLUEGRASS AIRPORT KY US	20051026	128	11	12.8	1.1	55	34	20	2005	10	26	10YR LAGGED NORMALS	10/26/2005
GHCND:USW00093820	LEXINGTON BLUEGRASS AIRPORT KY US	20051027	122	0	12.2	-	54	32	22	2005	10	27	10YR LAGGED NORMALS	10/27/2005
GHCND:USW00093820	LEXINGTON BLUEGRASS AIRPORT KY US	20051028	111	6	11.1	0.6	52	33	22	2005	10	28	10YR LAGGED NORMALS	10/28/2005
GHCND:USW00093820	LEXINGTON BLUEGRASS AIRPORT KY US	20051029	133	-17	13.3	(1.7)	56	29	22	2005	10	29	10YR LAGGED NORMALS	10/29/2005
GHCND:USW00093820	LEXINGTON BLUEGRASS AIRPORT KY US	20051030	189	-6	18.9	(0.6)	66	31	16	2005	10	30	10YR LAGGED NORMALS	10/30/2005
GHCND:USW00093820	LEXINGTON BLUEGRASS AIRPORT KY US	20051031	206	67	20.6	6.7	69	44	8	2005	10	31	10YR LAGGED NORMALS	10/31/2005
GHCND:USW00093820	LEXINGTON BLUEGRASS AIRPORT KY US	20051101	117	39	11.7	3.9	53	39	19	2005	11	01	10YR LAGGED NORMALS	11/1/2005
GHCND:USW00093820	LEXINGTON BLUEGRASS AIRPORT KY US	20051102	178	6	17.8	0.6	64	33	16	2005	11	02	10YR LAGGED NORMALS	11/2/2005
GHCND:USW00093820	LEXINGTON BLUEGRASS AIRPORT KY US	20051103	222	67	22.2	6.7	72	44	7	2005	11	03	10YR LAGGED NORMALS	11/3/2005
GHCND:USW00093820	LEXINGTON BLUEGRASS AIRPORT KY US	20051104	206	122	20.6	12.2	69	54	3	2005	11	04	10YR LAGGED NORMALS	11/4/2005
GHCND:USW00093820	LEXINGTON BLUEGRASS AIRPORT KY US	20051105	244	122	24.4	12.2	76	54	0	2005	11	05	10YR LAGGED NORMALS	11/5/2005
GHCND:USW00093820	LEXINGTON BLUEGRASS AIRPORT KY US	20051106	211	78	21.1	7.8	70	46	7	2005	11	06	10YR LAGGED NORMALS	11/6/2005
GHCND:USW00093820	LEXINGTON BLUEGRASS AIRPORT KY US	20051107	178	33	17.8	3.3	64	38	14	2005	11	07	10YR LAGGED NORMALS	11/7/2005
GHCND:USW00093820	LEXINGTON BLUEGRASS AIRPORT KY US	20051108	239	122	23.9	12.2	75	54	0	2005	11	08	10YR LAGGED NORMALS	11/8/2005
GHCND:USW00093820	LEXINGTON BLUEGRASS AIRPORT KY US	20051109	239	106	23.9	10.6	75	51	2	2005	11	09	10YR LAGGED NORMALS	11/9/2005
GHCND:USW00093820	LEXINGTON BLUEGRASS AIRPORT KY US	20051110	111	22	11.1	2.2	52	36	21	2005	11	10	10YR LAGGED NORMALS	11/10/2005
GHCND:USW00093820	LEXINGTON BLUEGRASS AIRPORT KY US	20051111	139	-33	13.9	(3.3)	57	26	23	2005	11	11	10YR LAGGED NORMALS	11/11/2005
GHCND:USW00093820	LEXINGTON BLUEGRASS AIRPORT KY US	20051112	206	39	20.6	3.9	69	39	11	2005	11	12	10YR LAGGED NORMALS	11/12/2005
GHCND:USW00093820	LEXINGTON BLUEGRASS AIRPORT KY US	20051113	150	106	15.0	10.6	59	51	10	2005	11	13	10YR LAGGED NORMALS	11/13/2005
GHCND:USW00093820	LEXINGTON BLUEGRASS AIRPORT KY US	20051114	167	50	16.7	5.0	62	41	13	2005	11	14	10YR LAGGED NORMALS	11/14/2005
GHCND:USW00093820	LEXINGTON BLUEGRASS AIRPORT KY US	20051115	217	117	21.7	11.7	71	53	3	2005	11	15	10YR LAGGED NORMALS	11/15/2005
GHCND:USW00093820	LEXINGTON BLUEGRASS AIRPORT KY US	20051116	117	-33	11.7	(3.3)	53	26	25	2005	11	16	10YR LAGGED NORMALS	11/16/2005
GHCND:USW00093820	LEXINGTON BLUEGRASS AIRPORT KY US	20051117	11	-61	1.1	(6.1)	34	21	37	2005	11	17	10YR LAGGED NORMALS	11/17/2005
GHCND:USW00093820	LEXINGTON BLUEGRASS AIRPORT KY US	20051118	72	-89	7.2	(8.9)	45	16	34	2005	11	18	10YR LAGGED NORMALS	11/18/2005
GHCND:USW00093820	LEXINGTON BLUEGRASS AIRPORT KY US	20051119	128	-17	12.8	(1.7)	55	29	23	2005	11	19	10YR LAGGED NORMALS	11/19/2005
GHCND:USW00093820	LEXINGTON BLUEGRASS AIRPORT KY US	20051120	139	28	13.9	2.8	57	37	18	2005	11	20	10YR LAGGED NORMALS	11/20/2005
GHCND:USW00093820	LEXINGTON BLUEGRASS AIRPORT KY US	20051121	100	-6	10.0	(0.6)	50	31	24	2005	11	21	10YR LAGGED NORMALS	11/21/2005
GHCND:USW00093820	LEXINGTON BLUEGRASS AIRPORT KY US	20051122	61	-28	6.1	(2.8)	43	27	30	2005	11	22	10YR LAGGED NORMALS	11/22/2005
GHCND:USW00093820	LEXINGTON BLUEGRASS AIRPORT KY US	20051123	111	-44	11.1	(4.4)	52	24	27	2005	11	23	10YR LAGGED NORMALS	11/23/2005
GHCND:USW00093820	LEXINGTON BLUEGRASS AIRPORT KY US	20051124	89	-89	8.9	(8.9)	48	16	33	2005	11	24	10YR LAGGED NORMALS	11/24/2005
GHCND:USW00093820	LEXINGTON BLUEGRASS AIRPORT KY US	20051125	-6	-111	(0.6)	(11.1)	31	12	43	2005	11	25	10YR LAGGED NORMALS	11/25/2005
GHCND:USW00093820	LEXINGTON BLUEGRASS AIRPORT KY US	20051126	133	-39	13.3	(3.9)	56	25	24	2005	11	26	10YR LAGGED NORMALS	11/26/2005
GHCND:USW00093820	LEXINGTON BLUEGRASS AIRPORT KY US	20051127	178	100	17.8	10.0	64	50	3	2005	11	27	10YR LAGGED NORMALS	11/27/2005
GHCND:USW00093820	LEXINGTON BLUEGRASS AIRPORT KY US	20051128	217	89	21.7	8.9	71	48	5	2005	11	28	10YR LAGGED NORMALS	11/28/2005
GHCND:USW00093820	LEXINGTON BLUEGRASS AIRPORT KY US	20051129	100	17	10.0	1.7	50	35	22	2005	11	29	10YR LAGGED NORMALS	11/29/2005
GHCND:USW00093820	LEXINGTON BLUEGRASS AIRPORT KY US	20051130	50	-11	5.0	(1.1)	41	30	29	2005	11	30	10YR LAGGED NORMALS	11/30/2005
GHCND:USW00093820	LEXINGTON BLUEGRASS AIRPORT KY US	20051201	61	-39	6.1	(3.9)	43	25	31	2005	12	01	10YR LAGGED NORMALS	12/1/2005
GHCND:USW00093820	LEXINGTON BLUEGRASS AIRPORT KY US	20051202	0	-67	-	(6.7)	32	20	39	2005	12	02	10YR LAGGED NORMALS	12/2/2005
GHCND:USW00093820	LEXINGTON BLUEGRASS AIRPORT KY US	20051203	67	-28	6.7	(2.8)	44	27	29	2005	12	03	10YR LAGGED NORMALS	12/3/2005
GHCND:USW00093820	LEXINGTON BLUEGRASS AIRPORT KY US	20051204	100	-11	10.0	(1.1)	50	30	25	2005	12	04	10YR LAGGED NORMALS	12/4/2005
GHCND:USW00093820	LEXINGTON BLUEGRASS AIRPORT KY US	20051205	-11	-67	(1.1)	(6.7)	30	20	40	2005	12	05	10YR LAGGED NORMALS	12/5/2005
GHCND:USW00093820	LEXINGTON BLUEGRASS AIRPORT KY US	20051206	0	-83	-	(8.3)	32	17	40	2005	12	06	10YR LAGGED NORMALS	12/6/2005
GHCND:USW00093820	LEXINGTON BLUEGRASS AIRPORT KY US	20051207	6	-89	0.6	(8.9)	33	16	40	2005	12	07	10YR LAGGED NORMALS	12/7/2005
GHCND:USW00093820	LEXINGTON BLUEGRASS AIRPORT KY US	20051208	17	-61	1.7	(6.1)	35	21	37	2005	12	08	10YR LAGGED NORMALS	12/8/2005
GHCND:USW00093820	LEXINGTON BLUEGRASS AIRPORT KY US	20051209	-17	-89	(1.7)	(8.9)	29	16	42	2005	12	09	10YR LAGGED NORMALS	12/9/2005
GHCND:USW00093820	LEXINGTON BLUEGRASS AIRPORT KY US	20051210	17	-83	1.7	(8.3)	35	17	39	2005	12	10	10YR LAGGED NORMALS	12/10/2005
GHCND:USW00093820	LEXINGTON BLUEGRASS AIRPORT KY US	20051211	22	0	2.2	-	36	32	31	2005	12	11	10YR LAGGED NORMALS	12/11/2005
GHCND:USW00093820	LEXINGTON BLUEGRASS AIRPORT KY US	20051212	11	-72	1.1	(7.2)	34	19	38	2005	12	12	10YR LAGGED NORMALS	12/12/2005
GHCND:USW00093820	LEXINGTON BLUEGRASS AIRPORT KY US	20051213	17	-83	1.7	(8.3)	35	17	39	2005	12	13	10YR LAGGED NORMALS	12/13/2005
GHCND:USW00093820	LEXINGTON BLUEGRASS AIRPORT KY US	20051214	50	-17	5.0	(1.7)	41	29	30	2005	12	14	10YR LAGGED NORMALS	12/14/2005
GHCND:USW00093820	LEXINGTON BLUEGRASS AIRPORT KY US	20051215	50	-11	5.0	(1.1)	41	30	29	2005	12	15	10YR LAGGED NORMALS	12/15/2005
GHCND:USW00093820	LEXINGTON BLUEGRASS AIRPORT KY US	20051216	39	-22	3.9	(2.2)	39	28	31	2005	12	16	10YR LAGGED NORMALS	12/16/2005
GHCND:USW00093820	LEXINGTON BLUEGRASS AIRPORT KY US	20051217	61	-44	6.1	(4.4)	43	24	31	2005	12	17	10YR LAGGED NORMALS	12/17/2005
GHCND:USW00093820	LEXINGTON BLUEGRASS AIRPORT KY US	20051218	56	-39	5.6	(3.9)	42	25	31	2005	12	18	10YR LAGGED NORMALS	12/18/2005
GHCND:USW00093820	LEXINGTON BLUEGRASS AIRPORT KY US	20051219	-17	-94	(1.7)	(9.4)	29	15	43	2005	12	19	10YR LAGGED NORMALS	12/19/2005
GHCND:USW00093820	LEXINGTON BLUEGRASS AIRPORT KY US	20051220	-11	-128	(1.1)	(12.8)	30	9	45	2005	12	20	10YR LAGGED NORMALS	12/20/2005
GHCND:USW00093820	LEXINGTON BLUEGRASS AIRPORT KY US	20051221	22	-94	2.2	(9.4)	36	15	39	2005	12	21	10YR LAGGED NORMALS	12/21/2005
GHCND:USW00093820	LEXINGTON BLUEGRASS AIRPORT KY US	20051222	33	-61	3.3	(6.1)	38	21	35	2005	12	22	10YR LAGGED NORMALS	12/22/2005
GHCND:USW00093820	LEXINGTON BLUEGRASS AIRPORT KY US	20051223	117	-22	11.7	(2.2)	53	28	24	2005	12	23	10YR LAGGED NORMALS	12/23/2005
GHCND:USW00093820	LEXINGTON BLUEGRASS AIRPORT KY US	20051224	111	11	11.1	1.1	52	34	22	2005	12	24	10YR LAGGED NORMALS	12/24/2005
GHCND:USW00093820	LEXINGTON BLUEGRASS AIRPORT KY US	20051225	89	6	8.9	0.6	48	33	24	2005	12	25	10YR LAGGED NORMALS	12/25/2005

GHCND:USW00093820	LEXINGTON BLUEGRASS AIRPORT KY US	20051226	22	6	2.2	0.6	36	33	30	2005	12	26	10YR LAGGED NORMALS	12/26/2005
GHCND:USW00093820	LEXINGTON BLUEGRASS AIRPORT KY US	20051227	128	-6	12.8	(0.6)	55	31	22	2005	12	27	10YR LAGGED NORMALS	12/27/2005
GHCND:USW00093820	LEXINGTON BLUEGRASS AIRPORT KY US	20051228	167	22	16.7	2.2	62	36	16	2005	12	28	10YR LAGGED NORMALS	12/28/2005
GHCND:USW00093820	LEXINGTON BLUEGRASS AIRPORT KY US	20051229	22	11	2.2	1.1	36	34	30	2005	12	29	10YR LAGGED NORMALS	12/29/2005
GHCND:USW00093820	LEXINGTON BLUEGRASS AIRPORT KY US	20051230	56	17	5.6	1.7	42	35	26	2005	12	30	10YR LAGGED NORMALS	12/30/2005
GHCND:USW00093820	LEXINGTON BLUEGRASS AIRPORT KY US	20051231	89	-11	8.9	(1.1)	48	30	26	2005	12	31	10YR LAGGED NORMALS	12/31/2005
GHCND:USW00093820	LEXINGTON BLUEGRASS AIRPORT KY US	20060101	150	-22	15.0	(2.2)	59	28	21	2006	01	01	10YR LAGGED NORMALS	1/1/2006
GHCND:USW00093820	LEXINGTON BLUEGRASS AIRPORT KY US	20060102	194	94	19.4	9.4	67	49	7	2006	01	02	10YR LAGGED NORMALS	1/2/2006
GHCND:USW00093820	LEXINGTON BLUEGRASS AIRPORT KY US	20060103	94	56	9.4	5.6	49	42	19	2006	01	03	10YR LAGGED NORMALS	1/3/2006
GHCND:USW00093820	LEXINGTON BLUEGRASS AIRPORT KY US	20060104	150	56	15.0	5.6	59	42	14	2006	01	04	10YR LAGGED NORMALS	1/4/2006
GHCND:USW00093820	LEXINGTON BLUEGRASS AIRPORT KY US	20060105	56	17	5.6	1.7	42	35	26	2006	01	05	10YR LAGGED NORMALS	1/5/2006
GHCND:USW00093820	LEXINGTON BLUEGRASS AIRPORT KY US	20060106	17	-17	1.7	(1.7)	35	29	33	2006	01	06	10YR LAGGED NORMALS	1/6/2006
GHCND:USW00093820	LEXINGTON BLUEGRASS AIRPORT KY US	20060107	67	-28	6.7	(2.8)	44	27	29	2006	01	07	10YR LAGGED NORMALS	1/7/2006
GHCND:USW00093820	LEXINGTON BLUEGRASS AIRPORT KY US	20060108	178	17	17.8	1.7	64	35	15	2006	01	08	10YR LAGGED NORMALS	1/8/2006
GHCND:USW00093820	LEXINGTON BLUEGRASS AIRPORT KY US	20060109	167	6	16.7	0.6	62	33	17	2006	01	09	10YR LAGGED NORMALS	1/9/2006
GHCND:USW00093820	LEXINGTON BLUEGRASS AIRPORT KY US	20060110	128	0	12.8	-	55	32	21	2006	01	10	10YR LAGGED NORMALS	1/10/2006
GHCND:USW00093820	LEXINGTON BLUEGRASS AIRPORT KY US	20060111	100	33	10.0	3.3	50	38	21	2006	01	11	10YR LAGGED NORMALS	1/11/2006
GHCND:USW00093820	LEXINGTON BLUEGRASS AIRPORT KY US	20060112	139	11	13.9	1.1	57	34	19	2006	01	12	10YR LAGGED NORMALS	1/12/2006
GHCND:USW00093820	LEXINGTON BLUEGRASS AIRPORT KY US	20060113	133	0	13.3	-	56	32	21	2006	01	13	10YR LAGGED NORMALS	1/13/2006
GHCND:USW00093820	LEXINGTON BLUEGRASS AIRPORT KY US	20060114	33	-22	3.3	(2.2)	38	28	32	2006	01	14	10YR LAGGED NORMALS	1/14/2006
GHCND:USW00093820	LEXINGTON BLUEGRASS AIRPORT KY US	20060115	50	-56	5.0	(5.6)	41	22	33	2006	01	15	10YR LAGGED NORMALS	1/15/2006
GHCND:USW00093820	LEXINGTON BLUEGRASS AIRPORT KY US	20060116	128	11	12.8	1.1	55	34	20	2006	01	16	10YR LAGGED NORMALS	1/16/2006
GHCND:USW00093820	LEXINGTON BLUEGRASS AIRPORT KY US	20060117	133	-17	13.3	(1.7)	56	29	22	2006	01	17	10YR LAGGED NORMALS	1/17/2006
GHCND:USW00093820	LEXINGTON BLUEGRASS AIRPORT KY US	20060118	11	-33	1.1	(3.3)	34	26	35	2006	01	18	10YR LAGGED NORMALS	1/18/2006
GHCND:USW00093820	LEXINGTON BLUEGRASS AIRPORT KY US	20060119	161	0	16.1	-	61	32	18	2006	01	19	10YR LAGGED NORMALS	1/19/2006
GHCND:USW00093820	LEXINGTON BLUEGRASS AIRPORT KY US	20060120	172	89	17.2	8.9	63	48	9	2006	01	20	10YR LAGGED NORMALS	1/20/2006
GHCND:USW00093820	LEXINGTON BLUEGRASS AIRPORT KY US	20060121	144	11	14.4	1.1	58	34	19	2006	01	21	10YR LAGGED NORMALS	1/21/2006
GHCND:USW00093820	LEXINGTON BLUEGRASS AIRPORT KY US	20060122	50	0	5.0	-	41	32	28	2006	01	22	10YR LAGGED NORMALS	1/22/2006
GHCND:USW00093820	LEXINGTON BLUEGRASS AIRPORT KY US	20060123	72	-22	7.2	(2.2)	45	28	28	2006	01	23	10YR LAGGED NORMALS	1/23/2006
GHCND:USW00093820	LEXINGTON BLUEGRASS AIRPORT KY US	20060124	117	-28	11.7	(2.8)	53	27	25	2006	01	24	10YR LAGGED NORMALS	1/24/2006
GHCND:USW00093820	LEXINGTON BLUEGRASS AIRPORT KY US	20060125	33	-22	3.3	(2.2)	38	28	32	2006	01	25	10YR LAGGED NORMALS	1/25/2006
GHCND:USW00093820	LEXINGTON BLUEGRASS AIRPORT KY US	20060126	50	-28	5.0	(2.8)	41	27	31	2006	01	26	10YR LAGGED NORMALS	1/26/2006
GHCND:USW00093820	LEXINGTON BLUEGRASS AIRPORT KY US	20060127	117	-28	11.7	(2.8)	53	27	25	2006	01	27	10YR LAGGED NORMALS	1/27/2006
GHCND:USW00093820	LEXINGTON BLUEGRASS AIRPORT KY US	20060128	156	56	15.6	5.6	60	42	14	2006	01	28	10YR LAGGED NORMALS	1/28/2006
GHCND:USW00093820	LEXINGTON BLUEGRASS AIRPORT KY US	20060129	156	67	15.6	6.7	60	44	13	2006	01	29	10YR LAGGED NORMALS	1/29/2006
GHCND:USW00093820	LEXINGTON BLUEGRASS AIRPORT KY US	20060130	89	28	8.9	2.8	48	37	22	2006	01	30	10YR LAGGED NORMALS	1/30/2006
GHCND:USW00093820	LEXINGTON BLUEGRASS AIRPORT KY US	20060131	33	-11	3.3	(1.1)	38	30	31	2006	01	31	10YR LAGGED NORMALS	1/31/2006
GHCND:USW00093820	LEXINGTON BLUEGRASS AIRPORT KY US	20060201	128	-22	12.8	(2.2)	55	28	23	2006	02	01	10YR LAGGED NORMALS	2/1/2006
GHCND:USW00093820	LEXINGTON BLUEGRASS AIRPORT KY US	20060202	122	61	12.2	6.1	54	43	16	2006	02	02	10YR LAGGED NORMALS	2/2/2006
GHCND:USW00093820	LEXINGTON BLUEGRASS AIRPORT KY US	20060203	122	56	12.2	5.6	54	42	17	2006	02	03	10YR LAGGED NORMALS	2/3/2006
GHCND:USW00093820	LEXINGTON BLUEGRASS AIRPORT KY US	20060204	78	-33	7.8	(3.3)	46	26	29	2006	02	04	10YR LAGGED NORMALS	2/4/2006
GHCND:USW00093820	LEXINGTON BLUEGRASS AIRPORT KY US	20060205	-33	-67	(3.3)	(6.7)	26	20	42	2006	02	05	10YR LAGGED NORMALS	2/5/2006
GHCND:USW00093820	LEXINGTON BLUEGRASS AIRPORT KY US	20060206	33	-83	3.3	(8.3)	38	17	37	2006	02	06	10YR LAGGED NORMALS	2/6/2006
GHCND:USW00093820	LEXINGTON BLUEGRASS AIRPORT KY US	20060207	39	-67	3.9	(6.7)	39	20	35	2006	02	07	10YR LAGGED NORMALS	2/7/2006
GHCND:USW00093820	LEXINGTON BLUEGRASS AIRPORT KY US	20060208	39	-33	3.9	(3.3)	39	26	32	2006	02	08	10YR LAGGED NORMALS	2/8/2006
GHCND:USW00093820	LEXINGTON BLUEGRASS AIRPORT KY US	20060209	6	-61	0.6	(6.1)	33	21	38	2006	02	09	10YR LAGGED NORMALS	2/9/2006
GHCND:USW00093820	LEXINGTON BLUEGRASS AIRPORT KY US	20060210	61	-50	6.1	(5.0)	43	23	32	2006	02	10	10YR LAGGED NORMALS	2/10/2006
GHCND:USW00093820	LEXINGTON BLUEGRASS AIRPORT KY US	20060211	22	-6	2.2	(0.6)	36	31	31	2006	02	11	10YR LAGGED NORMALS	2/11/2006
GHCND:USW00093820	LEXINGTON BLUEGRASS AIRPORT KY US	20060212	0	-39	-	(3.9)	32	25	38	2006	02	12	10YR LAGGED NORMALS	2/12/2006
GHCND:USW00093820	LEXINGTON BLUEGRASS AIRPORT KY US	20060213	-6	-72	(0.6)	(7.2)	31	19	40	2006	02	13	10YR LAGGED NORMALS	2/13/2006
GHCND:USW00093820	LEXINGTON BLUEGRASS AIRPORT KY US	20060214	111	-17	11.1	(1.7)	52	29	24	2006	02	14	10YR LAGGED NORMALS	2/14/2006
GHCND:USW00093820	LEXINGTON BLUEGRASS AIRPORT KY US	20060215	156	22	15.6	2.2	60	36	17	2006	02	15	10YR LAGGED NORMALS	2/15/2006
GHCND:USW00093820	LEXINGTON BLUEGRASS AIRPORT KY US	20060216	200	111	20.0	11.1	68	52	5	2006	02	16	10YR LAGGED NORMALS	2/16/2006
GHCND:USW00093820	LEXINGTON BLUEGRASS AIRPORT KY US	20060217	144	-33	14.4	(3.3)	58	26	23	2006	02	17	10YR LAGGED NORMALS	2/17/2006
GHCND:USW00093820	LEXINGTON BLUEGRASS AIRPORT KY US	20060218	-33	-133	(3.3)	(13.3)	26	8	48	2006	02	18	10YR LAGGED NORMALS	2/18/2006
GHCND:USW00093820	LEXINGTON BLUEGRASS AIRPORT KY US	20060219	-61	-156	(6.1)	(15.6)	21	4	52	2006	02	19	10YR LAGGED NORMALS	2/19/2006
GHCND:USW00093820	LEXINGTON BLUEGRASS AIRPORT KY US	20060220	-17	-67	(1.7)	(6.7)	29	20	40	2006	02	20	10YR LAGGED NORMALS	2/20/2006
GHCND:USW00093820	LEXINGTON BLUEGRASS AIRPORT KY US	20060221	72	-28	7.2	(2.8)	45	27	29	2006	02	21	10YR LAGGED NORMALS	2/21/2006
GHCND:USW00093820	LEXINGTON BLUEGRASS AIRPORT KY US	20060222	61	28	6.1	2.8	43	37	25	2006	02	22	10YR LAGGED NORMALS	2/22/2006
GHCND:USW00093820	LEXINGTON BLUEGRASS AIRPORT KY US	20060223	122	-22	12.2	(2.2)	54	28	24	2006	02	23	10YR LAGGED NORMALS	2/23/2006
GHCND:USW00093820	LEXINGTON BLUEGRASS AIRPORT KY US	20060224	100	-28	10.0	(2.8)	50	27	26	2006	02	24	10YR LAGGED NORMALS	2/24/2006
GHCND:USW00093820	LEXINGTON BLUEGRASS AIRPORT KY US	20060225	139	-22	13.9	(2.2)	57	28	22	2006	02	25	10YR LAGGED NORMALS	2/25/2006
GHCND:USW00093820	LEXINGTON BLUEGRASS AIRPORT KY US	20060226	28	-72	2.8	(7.2)	37	19	37	2006	02	26	10YR LAGGED NORMALS	2/26/2006
GHCND:USW00093820	LEXINGTON BLUEGRASS AIRPORT KY US	20060227	111	-50	11.1	(5.0)	52	23	27	2006	02	27	10YR LAGGED NORMALS	2/27/2006
GHCND:USW00093820	LEXINGTON BLUEGRASS AIRPORT KY US	20060228	172	39	17.2	3.9	63	39	14	2006	02	28	10YR LAGGED NORMALS	2/28/2006
GHCND:USW00093820	LEXINGTON BLUEGRASS AIRPORT KY US	20060301	217	106	21.7	10.6	71	51	4	2006	03	01	10YR LAGGED NORMALS	3/1/2006
GHCND:USW00093820	LEXINGTON BLUEGRASS AIRPORT KY US	20060302	189	33	18.9	3.3	66	38	13	2006	03	02	10YR LAGGED NORMALS	3/2/2006
GHCND:USW00093820	LEXINGTON BLUEGRASS AIRPORT KY US	20060303	61	-17	6.1	(1.7)	43	29	29	2006	03	03	10YR LAGGED NORMALS	3/3/2006
GHCND:USW00093820	LEXINGTON BLUEGRASS AIRPORT KY US	20060304	61	-72	6.1	(7.2)	43	19	34	2006	03	04	10YR LAGGED NORMALS	3/4/2006
GHCND:USW00093820	LEXINGTON BLUEGRASS AIRPORT KY US	20060305	83	-50	8.3	(5.0)	47	23	30	2006	03	05	10YR LAGGED NORMALS	3/5/2006
GHCND:USW00093820	LEXINGTON BLUEGRASS AIRPORT KY US	20060306	56	17	5.6	1.7	42	35	26	2006	03	06	10YR LAGGED NORMALS	3/6/2006
GHCND:USW00093820	LEXINGTON BLUEGRASS AIRPORT KY US	20060307	94	-28	9.4	(2.8)	49	27	27	2006	03	07	10YR LAGGED NORMALS	3/7/2006
GHCND:USW00093820	LEXINGTON BLUEGRASS AIRPORT KY US	20060308	150	33	15.0	3.3	59	38	16	2006	03	08	10YR LAGGED NORMALS	3/8/2006
GHCND:USW00093820	LEXINGTON BLUEGRASS AIRPORT KY US	20060309	200	122	20.0	12.2	68	54	4	2006	03	09	10YR LAGGED NORMALS	3/9/2006
GHCND:USW00093820	LEXINGTON BLUEGRASS AIRPORT KY US	20060310	156	72	15.6	7.2	60	45	12	2006	03	10	10YR LAGGED NORMALS	3/10/2006
GHCND:USW00093820	LEXINGTON BLUEGRASS AIRPORT KY US	20060311	150	61	15.0	6.1	59	43	14	2006	03	11	10YR LAGGED NORMALS	3/11/2006
GHCND:USW00093820	LEXINGTON BLUEGRASS AIRPORT KY US	20060312	183	133	18.3	13.3	65	56	4	2006	03	12	10YR LAGGED NORMALS	3/12/2006
GHCND:USW00093820	LEXINGTON BLUEGRASS AIRPORT KY US	20060313	217	61	21.7	6.1	71	43	8	2006	03	13	10YR LAGGED NORMALS	3/13/2006
GHCND:USW00093820	LEXINGTON BLUEGRASS AIRPORT KY US	20060314	94	11	9.4	1.1	49	34	23	2006	03	14	10YR LAGGED NORMALS	3/14/2006
GHCND:USW00093820	LEXINGTON BLUEGRASS AIRPORT KY US	20060315	117	-11	11.7	(1.1)	53	30	23	2006	03	15	10YR LAGGED NORMALS	3/15/2006
GHCND:USW00093820	LEXINGTON BLUEGRASS AIRPORT KY US	20060316	172	33	17.2	3.3	63	38	14	2006	03	16	10YR LAGGED NORMALS	3/16/2006
GHCND:USW00093820	LEXINGTON BLUEGRASS AIRPORT KY US	20060317	117	0	11.7	-	53	32	22	2006	03	17	10YR LAGGED NORMALS	3/17/2006
GHCND:USW00093820	LEXINGTON BLUEGRASS AIRPORT KY US	20060318	83	-39	8.3	(3.9)	47	25	29	2006	03	18	10YR LAGGED NORMALS	3/18/2006
GHCND:USW00093820	LEXINGTON BLUEGRASS AIRPORT KY US	20060319	67	-39	6.7	(3.9)	44	25	30	2006	03	19	10YR LAGGED NORMALS	3/19/2006
GHCND:USW00093820	LEXINGTON BLUEGRASS AIRPORT KY US	20060320	72	6	7.2	0.6	45	33	26	2006	03	20	10YR LAGGED NORMALS	3/20/2006
GHCND:USW00093820	LEXINGTON BLUEGRASS AIRPORT KY US	20060321	44	-44	4.4	(4.4)	40	24	33	2006	03	21	10YR LAGGED NORMALS	3/21/2006
GHCND:USW00093820	LEXINGTON BLUEGRASS AIRPORT KY US	20060322	56	-72	5.6	(7.2)	42	19	34	2006	03	22	10YR LAGGED NORMALS	3/22/2006
GHCND:USW00093820	LEXINGTON BLUEGRASS AIRPORT KY US	20060323	89	-50	8.9	(5.0)	48	23	29	2006	03	23	10YR LAGGED NORMALS	3/23/2006
GHCND:USW00093820	LEXINGTON BLUEGRASS AIRPORT KY US	20060324	72	6	7.2	0.6	45	33	26	2006	03	24	10YR LAGGED NORMALS	3/24/2006
GHCND:USW00093820	LEXINGTON BLUEGRASS AIRPORT KY US	20060325	61	-6	6.1	(0.6)	43	31	28	2006	03	25	10YR LAGGED NORMALS	3/25/2006
GHCND:USW00093820	LEXINGTON BLUEGRASS AIRPORT KY US	20060326	94	-33	9.4	(3.3)	49	26	27	2006	03	26	10YR LAGGED NORMALS	3/26/2006
GHCND:USW00093820	LEXINGTON BLUEGRASS AIRPORT KY US	20060327	128	-17	12.8	(1.7)	55	29	23	2006	03	27	10YR LAGGED NORMALS	3/27/2006
GHCND:USW00093820	LEXINGTON BLUEGRASS AIRPORT KY US	20060328	117	39	11.7	3.9	53	39	19	2006	03	28	10YR LAGGED NORMALS	3/28/2006
GHCND:USW00093820	LEXINGTON BLUEGRASS AIRPORT KY US	20060329	156	6	15.6	0.6	60	33	18	2006	03	29	10YR LAGGED NORMALS	3/29/2006
GHCND:USW00093820	LEXINGTON BLUEGRASS AIRPORT KY US	20060330	228	61	22.8	6.1	73	43	7	2006	03	30	10YR LAGGED NORMALS	3/30/2006
GHCND:USW00093820	LEXINGTON BLUEGRASS AIRPORT KY US	20060331	194	144	19.4	14.4	67	58	2	2006	03	31	10YR LAGGED NORMALS	3/31/2006
GHCND:USW00093820	LEXINGTON BLUEGRASS AIRPORT KY US	20060401	200	72	20.0	7.2	68	45	8	2006	04	01	10YR LAGGED NORMALS	4/1/2006

GHCND:USW00093820	LEXINGTON BLUEGRASS AIRPORT KY US	20060402	239	56	23.9	5.6	75	42	6	2006	04	02	10YR LAGGED NORMALS	4/2/2006
GHCND:USW00093820	LEXINGTON BLUEGRASS AIRPORT KY US	20060403	172	56	17.2	5.6	63	42	12	2006	04	03	10YR LAGGED NORMALS	4/3/2006
GHCND:USW00093820	LEXINGTON BLUEGRASS AIRPORT KY US	20060404	150	28	15.0	2.8	59	37	17	2006	04	04	10YR LAGGED NORMALS	4/4/2006
GHCND:USW00093820	LEXINGTON BLUEGRASS AIRPORT KY US	20060405	167	33	16.7	3.3	62	38	15	2006	04	05	10YR LAGGED NORMALS	4/5/2006
GHCND:USW00093820	LEXINGTON BLUEGRASS AIRPORT KY US	20060406	133	72	13.3	7.2	56	45	14	2006	04	06	10YR LAGGED NORMALS	4/6/2006
GHCND:USW00093820	LEXINGTON BLUEGRASS AIRPORT KY US	20060407	239	128	23.9	12.8	75	55	0	2006	04	07	10YR LAGGED NORMALS	4/7/2006
GHCND:USW00093820	LEXINGTON BLUEGRASS AIRPORT KY US	20060408	133	22	13.3	2.2	56	36	19	2006	04	08	10YR LAGGED NORMALS	4/8/2006
GHCND:USW00093820	LEXINGTON BLUEGRASS AIRPORT KY US	20060409	128	-22	12.8	(2.2)	55	28	23	2006	04	09	10YR LAGGED NORMALS	4/9/2006
GHCND:USW00093820	LEXINGTON BLUEGRASS AIRPORT KY US	20060410	189	11	18.9	1.1	66	34	15	2006	04	10	10YR LAGGED NORMALS	4/10/2006
GHCND:USW00093820	LEXINGTON BLUEGRASS AIRPORT KY US	20060411	239	72	23.9	7.2	75	45	5	2006	04	11	10YR LAGGED NORMALS	4/11/2006
GHCND:USW00093820	LEXINGTON BLUEGRASS AIRPORT KY US	20060412	244	150	24.4	15.0	76	59	0	2006	04	12	10YR LAGGED NORMALS	4/12/2006
GHCND:USW00093820	LEXINGTON BLUEGRASS AIRPORT KY US	20060413	261	139	26.1	13.9	79	57	0	2006	04	13	10YR LAGGED NORMALS	4/13/2006
GHCND:USW00093820	LEXINGTON BLUEGRASS AIRPORT KY US	20060414	283	172	28.3	17.2	83	63	0	2006	04	14	10YR LAGGED NORMALS	4/14/2006
GHCND:USW00093820	LEXINGTON BLUEGRASS AIRPORT KY US	20060415	283	183	28.3	18.3	83	65	0	2006	04	15	10YR LAGGED NORMALS	4/15/2006
GHCND:USW00093820	LEXINGTON BLUEGRASS AIRPORT KY US	20060416	256	167	25.6	16.7	78	62	0	2006	04	16	10YR LAGGED NORMALS	4/16/2006
GHCND:USW00093820	LEXINGTON BLUEGRASS AIRPORT KY US	20060417	206	106	20.6	10.6	69	51	5	2006	04	17	10YR LAGGED NORMALS	4/17/2006
GHCND:USW00093820	LEXINGTON BLUEGRASS AIRPORT KY US	20060418	217	72	21.7	7.2	71	45	7	2006	04	18	10YR LAGGED NORMALS	4/18/2006
GHCND:USW00093820	LEXINGTON BLUEGRASS AIRPORT KY US	20060419	239	106	23.9	10.6	75	51	2	2006	04	19	10YR LAGGED NORMALS	4/19/2006
GHCND:USW00093820	LEXINGTON BLUEGRASS AIRPORT KY US	20060420	211	139	21.1	13.9	70	57	1	2006	04	20	10YR LAGGED NORMALS	4/20/2006
GHCND:USW00093820	LEXINGTON BLUEGRASS AIRPORT KY US	20060421	178	156	17.8	15.6	64	60	3	2006	04	21	10YR LAGGED NORMALS	4/21/2006
GHCND:USW00093820	LEXINGTON BLUEGRASS AIRPORT KY US	20060422	228	117	22.8	11.7	73	53	2	2006	04	22	10YR LAGGED NORMALS	4/22/2006
GHCND:USW00093820	LEXINGTON BLUEGRASS AIRPORT KY US	20060423	228	111	22.8	11.1	73	52	2	2006	04	23	10YR LAGGED NORMALS	4/23/2006
GHCND:USW00093820	LEXINGTON BLUEGRASS AIRPORT KY US	20060424	233	139	23.3	13.9	74	57	0	2006	04	24	10YR LAGGED NORMALS	4/24/2006
GHCND:USW00093820	LEXINGTON BLUEGRASS AIRPORT KY US	20060425	233	83	23.3	8.3	74	47	4	2006	04	25	10YR LAGGED NORMALS	4/25/2006
GHCND:USW00093820	LEXINGTON BLUEGRASS AIRPORT KY US	20060426	150	50	15.0	5.0	59	41	15	2006	04	26	10YR LAGGED NORMALS	4/26/2006
GHCND:USW00093820	LEXINGTON BLUEGRASS AIRPORT KY US	20060427	194	39	19.4	3.9	67	39	12	2006	04	27	10YR LAGGED NORMALS	4/27/2006
GHCND:USW00093820	LEXINGTON BLUEGRASS AIRPORT KY US	20060428	217	61	21.7	6.1	71	43	8	2006	04	28	10YR LAGGED NORMALS	4/28/2006
GHCND:USW00093820	LEXINGTON BLUEGRASS AIRPORT KY US	20060429	194	133	19.4	13.3	67	56	3	2006	04	29	10YR LAGGED NORMALS	4/29/2006
GHCND:USW00093820	LEXINGTON BLUEGRASS AIRPORT KY US	20060430	194	117	19.4	11.7	67	53	5	2006	04	30	10YR LAGGED NORMALS	4/30/2006
GHCND:USW00093820	LEXINGTON BLUEGRASS AIRPORT KY US	20060501	206	111	20.6	11.1	69	52	4	2006	05	01	10YR LAGGED NORMALS	5/1/2006
GHCND:USW00093820	LEXINGTON BLUEGRASS AIRPORT KY US	20060502	211	133	21.1	13.3	70	56	2	2006	05	02	10YR LAGGED NORMALS	5/2/2006
GHCND:USW00093820	LEXINGTON BLUEGRASS AIRPORT KY US	20060503	244	100	24.4	10.0	76	50	2	2006	05	03	10YR LAGGED NORMALS	5/3/2006
GHCND:USW00093820	LEXINGTON BLUEGRASS AIRPORT KY US	20060504	244	139	24.4	13.9	76	57	0	2006	05	04	10YR LAGGED NORMALS	5/4/2006
GHCND:USW00093820	LEXINGTON BLUEGRASS AIRPORT KY US	20060505	217	133	21.7	13.3	71	56	1	2006	05	05	10YR LAGGED NORMALS	5/5/2006
GHCND:USW00093820	LEXINGTON BLUEGRASS AIRPORT KY US	20060506	189	89	18.9	8.9	66	48	8	2006	05	06	10YR LAGGED NORMALS	5/6/2006
GHCND:USW00093820	LEXINGTON BLUEGRASS AIRPORT KY US	20060507	150	100	15.0	10.0	59	50	10	2006	05	07	10YR LAGGED NORMALS	5/7/2006
GHCND:USW00093820	LEXINGTON BLUEGRASS AIRPORT KY US	20060508	189	100	18.9	10.0	66	50	7	2006	05	08	10YR LAGGED NORMALS	5/8/2006
GHCND:USW00093820	LEXINGTON BLUEGRASS AIRPORT KY US	20060509	233	106	23.3	10.6	74	51	2	2006	05	09	10YR LAGGED NORMALS	5/9/2006
GHCND:USW00093820	LEXINGTON BLUEGRASS AIRPORT KY US	20060510	206	156	20.6	15.6	69	60	0	2006	05	10	10YR LAGGED NORMALS	5/10/2006
GHCND:USW00093820	LEXINGTON BLUEGRASS AIRPORT KY US	20060511	189	83	18.9	8.3	66	47	8	2006	05	11	10YR LAGGED NORMALS	5/11/2006
GHCND:USW00093820	LEXINGTON BLUEGRASS AIRPORT KY US	20060512	161	94	16.1	9.4	61	49	10	2006	05	12	10YR LAGGED NORMALS	5/12/2006
GHCND:USW00093820	LEXINGTON BLUEGRASS AIRPORT KY US	20060513	200	83	20.0	8.3	68	47	7	2006	05	13	10YR LAGGED NORMALS	5/13/2006
GHCND:USW00093820	LEXINGTON BLUEGRASS AIRPORT KY US	20060514	139	78	13.9	7.8	57	46	13	2006	05	14	10YR LAGGED NORMALS	5/14/2006
GHCND:USW00093820	LEXINGTON BLUEGRASS AIRPORT KY US	20060515	133	78	13.3	7.8	56	46	14	2006	05	15	10YR LAGGED NORMALS	5/15/2006
GHCND:USW00093820	LEXINGTON BLUEGRASS AIRPORT KY US	20060516	183	67	18.3	6.7	65	44	10	2006	05	16	10YR LAGGED NORMALS	5/16/2006
GHCND:USW00093820	LEXINGTON BLUEGRASS AIRPORT KY US	20060517	194	100	19.4	10.0	67	50	6	2006	05	17	10YR LAGGED NORMALS	5/17/2006
GHCND:USW00093820	LEXINGTON BLUEGRASS AIRPORT KY US	20060518	189	67	18.9	6.7	66	44	10	2006	05	18	10YR LAGGED NORMALS	5/18/2006
GHCND:USW00093820	LEXINGTON BLUEGRASS AIRPORT KY US	20060519	211	61	21.1	6.1	70	43	8	2006	05	19	10YR LAGGED NORMALS	5/19/2006
GHCND:USW00093820	LEXINGTON BLUEGRASS AIRPORT KY US	20060520	211	100	21.1	10.0	70	50	5	2006	05	20	10YR LAGGED NORMALS	5/20/2006
GHCND:USW00093820	LEXINGTON BLUEGRASS AIRPORT KY US	20060521	250	83	25.0	8.3	77	47	3	2006	05	21	10YR LAGGED NORMALS	5/21/2006
GHCND:USW00093820	LEXINGTON BLUEGRASS AIRPORT KY US	20060522	206	94	20.6	9.4	69	49	6	2006	05	22	10YR LAGGED NORMALS	5/22/2006
GHCND:USW00093820	LEXINGTON BLUEGRASS AIRPORT KY US	20060523	211	67	21.1	6.7	70	44	8	2006	05	23	10YR LAGGED NORMALS	5/23/2006
GHCND:USW00093820	LEXINGTON BLUEGRASS AIRPORT KY US	20060524	256	72	25.6	7.2	78	45	3	2006	05	24	10YR LAGGED NORMALS	5/24/2006
GHCND:USW00093820	LEXINGTON BLUEGRASS AIRPORT KY US	20060525	272	167	27.2	16.7	81	62	0	2006	05	25	10YR LAGGED NORMALS	5/25/2006
GHCND:USW00093820	LEXINGTON BLUEGRASS AIRPORT KY US	20060526	278	172	27.8	17.2	82	63	0	2006	05	26	10YR LAGGED NORMALS	5/26/2006
GHCND:USW00093820	LEXINGTON BLUEGRASS AIRPORT KY US	20060527	289	178	28.9	17.8	84	64	0	2006	05	27	10YR LAGGED NORMALS	5/27/2006
GHCND:USW00093820	LEXINGTON BLUEGRASS AIRPORT KY US	20060528	311	194	31.1	19.4	88	67	0	2006	05	28	10YR LAGGED NORMALS	5/28/2006
GHCND:USW00093820	LEXINGTON BLUEGRASS AIRPORT KY US	20060529	311	172	31.1	17.2	88	63	0	2006	05	29	10YR LAGGED NORMALS	5/29/2006
GHCND:USW00093820	LEXINGTON BLUEGRASS AIRPORT KY US	20060530	322	206	32.2	20.6	90	69	0	2006	05	30	10YR LAGGED NORMALS	5/30/2006
GHCND:USW00093820	LEXINGTON BLUEGRASS AIRPORT KY US	20060531	317	178	31.7	17.8	89	64	0	2006	05	31	10YR LAGGED NORMALS	5/31/2006
GHCND:USW00093820	LEXINGTON BLUEGRASS AIRPORT KY US	20060601	272	189	27.2	18.9	81	66	0	2006	06	01	10YR LAGGED NORMALS	6/1/2006
GHCND:USW00093820	LEXINGTON BLUEGRASS AIRPORT KY US	20060602	222	144	22.2	14.4	72	58	0	2006	06	02	10YR LAGGED NORMALS	6/2/2006
GHCND:USW00093820	LEXINGTON BLUEGRASS AIRPORT KY US	20060603	261	117	26.1	11.7	79	53	0	2006	06	03	10YR LAGGED NORMALS	6/3/2006
GHCND:USW00093820	LEXINGTON BLUEGRASS AIRPORT KY US	20060604	244	133	24.4	13.3	76	56	0	2006	06	04	10YR LAGGED NORMALS	6/4/2006
GHCND:USW00093820	LEXINGTON BLUEGRASS AIRPORT KY US	20060605	250	100	25.0	10.0	77	50	1	2006	06	05	10YR LAGGED NORMALS	6/5/2006
GHCND:USW00093820	LEXINGTON BLUEGRASS AIRPORT KY US	20060606	278	111	27.8	11.1	82	52	0	2006	06	06	10YR LAGGED NORMALS	6/6/2006
GHCND:USW00093820	LEXINGTON BLUEGRASS AIRPORT KY US	20060607	244	156	24.4	15.6	76	60	0	2006	06	07	10YR LAGGED NORMALS	6/7/2006
GHCND:USW00093820	LEXINGTON BLUEGRASS AIRPORT KY US	20060608	256	150	25.6	15.0	78	59	0	2006	06	08	10YR LAGGED NORMALS	6/8/2006
GHCND:USW00093820	LEXINGTON BLUEGRASS AIRPORT KY US	20060609	289	139	28.9	13.9	84	57	0	2006	06	09	10YR LAGGED NORMALS	6/9/2006
GHCND:USW00093820	LEXINGTON BLUEGRASS AIRPORT KY US	20060610	267	144	26.7	14.4	80	58	0	2006	06	10	10YR LAGGED NORMALS	6/10/2006
GHCND:USW00093820	LEXINGTON BLUEGRASS AIRPORT KY US	20060611	206	144	20.6	14.4	69	58	1	2006	06	11	10YR LAGGED NORMALS	6/11/2006
GHCND:USW00093820	LEXINGTON BLUEGRASS AIRPORT KY US	20060612	239	144	23.9	14.4	75	58	0	2006	06	12	10YR LAGGED NORMALS	6/12/2006
GHCND:USW00093820	LEXINGTON BLUEGRASS AIRPORT KY US	20060613	244	117	24.4	11.7	76	53	0	2006	06	13	10YR LAGGED NORMALS	6/13/2006
GHCND:USW00093820	LEXINGTON BLUEGRASS AIRPORT KY US	20060614	267	139	26.7	13.9	80	57	0	2006	06	14	10YR LAGGED NORMALS	6/14/2006
GHCND:USW00093820	LEXINGTON BLUEGRASS AIRPORT KY US	20060615	278	156	27.8	15.6	82	60	0	2006	06	15	10YR LAGGED NORMALS	6/15/2006
GHCND:USW00093820	LEXINGTON BLUEGRASS AIRPORT KY US	20060616	289	150	28.9	15.0	84	59	0	2006	06	16	10YR LAGGED NORMALS	6/16/2006
GHCND:USW00093820	LEXINGTON BLUEGRASS AIRPORT KY US	20060617	311	183	31.1	18.3	88	65	0	2006	06	17	10YR LAGGED NORMALS	6/17/2006
GHCND:USW00093820	LEXINGTON BLUEGRASS AIRPORT KY US	20060618	289	194	28.9	19.4	84	67	0	2006	06	18	10YR LAGGED NORMALS	6/18/2006
GHCND:USW00093820	LEXINGTON BLUEGRASS AIRPORT KY US	20060619	289	167	28.9	16.7	84	62	0	2006	06	19	10YR LAGGED NORMALS	6/19/2006
GHCND:USW00093820	LEXINGTON BLUEGRASS AIRPORT KY US	20060620	311	167	31.1	16.7	88	62	0	2006	06	20	10YR LAGGED NORMALS	6/20/2006
GHCND:USW00093820	LEXINGTON BLUEGRASS AIRPORT KY US	20060621	322	206	32.2	20.6	90	69	0	2006	06	21	10YR LAGGED NORMALS	6/21/2006
GHCND:USW00093820	LEXINGTON BLUEGRASS AIRPORT KY US	20060622	333	200	33.3	20.0	92	68	0	2006	06	22	10YR LAGGED NORMALS	6/22/2006
GHCND:USW00093820	LEXINGTON BLUEGRASS AIRPORT KY US	20060623	267	194	26.7	19.4	80	67	0	2006	06	23	10YR LAGGED NORMALS	6/23/2006
GHCND:USW00093820	LEXINGTON BLUEGRASS AIRPORT KY US	20060624	250	206	25.0	20.6	77	69	0	2006	06	24	10YR LAGGED NORMALS	6/24/2006
GHCND:USW00093820	LEXINGTON BLUEGRASS AIRPORT KY US	20060625	267	194	26.7	19.4	80	67	0	2006	06	25	10YR LAGGED NORMALS	6/25/2006
GHCND:USW00093820	LEXINGTON BLUEGRASS AIRPORT KY US	20060626	261	172	26.1	17.2	79	63	0	2006	06	26	10YR LAGGED NORMALS	6/26/2006
GHCND:USW00093820	LEXINGTON BLUEGRASS AIRPORT KY US	20060627	283	172	28.3	17.2	83	63	0	2006	06	27	10YR LAGGED NORMALS	6/27/2006
GHCND:USW00093820	LEXINGTON BLUEGRASS AIRPORT KY US	20060628	278	161	27.8	16.1	82	61	0	2006	06	28	10YR LAGGED NORMALS	6/28/2006
GHCND:USW00093820	LEXINGTON BLUEGRASS AIRPORT KY US	20060629	278	167	27.8	16.7	82	62	0	2006	06	29	10YR LAGGED NORMALS	6/29/2006
GHCND:USW00093820	LEXINGTON BLUEGRASS AIRPORT KY US	20060630	283	144	28.3	14.4	83	58	0	2006	06	30	10YR LAGGED NORMALS	6/30/2006
GHCND:USW00093820	LEXINGTON BLUEGRASS AIRPORT KY US	20060701	322	178	32.2	17.8	90	64	0	2006	07	01	10YR LAGGED NORMALS	7/1/2006
GHCND:USW00093820	LEXINGTON BLUEGRASS AIRPORT KY US	20060702	344	211	34.4	21.1	94	70	0	2006	07	02	10YR LAGGED NORMALS	7/2/2006
GHCND:USW00093820	LEXINGTON BLUEGRASS AIRPORT KY US	20060703	344	217	34.4	21.7	94	71	0	2006	07	03	10YR LAGGED NORMALS	7/3/2006
GHCND:USW00093820	LEXINGTON BLUEGRASS AIRPORT KY US	20060704	339	211	33.9	21.1	93	70	0	2006	07	04	10YR LAGGED NORMALS	7/4/2006
GHCND:USW00093820	LEXINGTON BLUEGRASS AIRPORT KY US	20060705	256	167	25.6	16.7	78	62	0	2006	07	05	10YR LAGGED NORMALS	7/5/2006
GHCND:USW00093820	LEXINGTON BLUEGRASS AIRPORT KY US	20060706	250	128	25.0	12.8	77	55	0	2006	07	06	10YR LAGGED NORMALS	7/6/2006
GHCND:USW00093820	LEXINGTON BLUEGRASS AIRPORT KY US	20060707	261	133	26.1	13.3	79	56	0	2006	07	07	10YR LAGGED NORMALS	7/7/2006

GHCND:USW00093820	LEXINGTON BLUEGRASS AIRPORT KY US	20060708	267	128	26.7	12.8	80	55	0	2006	07	08	10YR LAGGED NORMALS	7/8/2006
GHCND:USW00093820	LEXINGTON BLUEGRASS AIRPORT KY US	20060709	278	161	27.8	16.1	82	61	0	2006	07	09	10YR LAGGED NORMALS	7/9/2006
GHCND:USW00093820	LEXINGTON BLUEGRASS AIRPORT KY US	20060710	306	183	30.6	18.3	87	65	0	2006	07	10	10YR LAGGED NORMALS	7/10/2006
GHCND:USW00093820	LEXINGTON BLUEGRASS AIRPORT KY US	20060711	289	206	28.9	20.6	84	69	0	2006	07	11	10YR LAGGED NORMALS	7/11/2006
GHCND:USW00093820	LEXINGTON BLUEGRASS AIRPORT KY US	20060712	289	217	28.9	21.7	84	71	0	2006	07	12	10YR LAGGED NORMALS	7/12/2006
GHCND:USW00093820	LEXINGTON BLUEGRASS AIRPORT KY US	20060713	289	222	28.9	22.2	84	72	0	2006	07	13	10YR LAGGED NORMALS	7/13/2006
GHCND:USW00093820	LEXINGTON BLUEGRASS AIRPORT KY US	20060714	311	211	31.1	21.1	88	70	0	2006	07	14	10YR LAGGED NORMALS	7/14/2006
GHCND:USW00093820	LEXINGTON BLUEGRASS AIRPORT KY US	20060715	317	211	31.7	21.1	89	70	0	2006	07	15	10YR LAGGED NORMALS	7/15/2006
GHCND:USW00093820	LEXINGTON BLUEGRASS AIRPORT KY US	20060716	333	206	33.3	20.6	92	69	0	2006	07	16	10YR LAGGED NORMALS	7/16/2006
GHCND:USW00093820	LEXINGTON BLUEGRASS AIRPORT KY US	20060717	322	206	32.2	20.6	90	69	0	2006	07	17	10YR LAGGED NORMALS	7/17/2006
GHCND:USW00093820	LEXINGTON BLUEGRASS AIRPORT KY US	20060718	328	211	32.8	21.1	91	70	0	2006	07	18	10YR LAGGED NORMALS	7/18/2006
GHCND:USW00093820	LEXINGTON BLUEGRASS AIRPORT KY US	20060719	333	222	33.3	22.2	92	72	0	2006	07	19	10YR LAGGED NORMALS	7/19/2006
GHCND:USW00093820	LEXINGTON BLUEGRASS AIRPORT KY US	20060720	322	222	32.2	22.2	90	72	0	2006	07	20	10YR LAGGED NORMALS	7/20/2006
GHCND:USW00093820	LEXINGTON BLUEGRASS AIRPORT KY US	20060721	300	194	30.0	19.4	86	67	0	2006	07	21	10YR LAGGED NORMALS	7/21/2006
GHCND:USW00093820	LEXINGTON BLUEGRASS AIRPORT KY US	20060722	256	189	25.6	18.9	78	66	0	2006	07	22	10YR LAGGED NORMALS	7/22/2006
GHCND:USW00093820	LEXINGTON BLUEGRASS AIRPORT KY US	20060723	278	167	27.8	16.7	82	62	0	2006	07	23	10YR LAGGED NORMALS	7/23/2006
GHCND:USW00093820	LEXINGTON BLUEGRASS AIRPORT KY US	20060724	289	161	28.9	16.1	84	61	0	2006	07	24	10YR LAGGED NORMALS	7/24/2006
GHCND:USW00093820	LEXINGTON BLUEGRASS AIRPORT KY US	20060725	300	189	30.0	18.9	86	66	0	2006	07	25	10YR LAGGED NORMALS	7/25/2006
GHCND:USW00093820	LEXINGTON BLUEGRASS AIRPORT KY US	20060726	311	194	31.1	19.4	88	67	0	2006	07	26	10YR LAGGED NORMALS	7/26/2006
GHCND:USW00093820	LEXINGTON BLUEGRASS AIRPORT KY US	20060727	317	222	31.7	22.2	89	72	0	2006	07	27	10YR LAGGED NORMALS	7/27/2006
GHCND:USW00093820	LEXINGTON BLUEGRASS AIRPORT KY US	20060728	294	217	29.4	21.7	85	71	0	2006	07	28	10YR LAGGED NORMALS	7/28/2006
GHCND:USW00093820	LEXINGTON BLUEGRASS AIRPORT KY US	20060729	289	206	28.9	20.6	84	69	0	2006	07	29	10YR LAGGED NORMALS	7/29/2006
GHCND:USW00093820	LEXINGTON BLUEGRASS AIRPORT KY US	20060730	317	217	31.7	21.7	89	71	0	2006	07	30	10YR LAGGED NORMALS	7/30/2006
GHCND:USW00093820	LEXINGTON BLUEGRASS AIRPORT KY US	20060731	339	211	33.9	21.1	93	70	0	2006	07	31	10YR LAGGED NORMALS	7/31/2006
GHCND:USW00093820	LEXINGTON BLUEGRASS AIRPORT KY US	20060801	344	233	34.4	23.3	94	74	0	2006	08	01	10YR LAGGED NORMALS	8/1/2006
GHCND:USW00093820	LEXINGTON BLUEGRASS AIRPORT KY US	20060802	350	239	35.0	23.9	95	75	0	2006	08	02	10YR LAGGED NORMALS	8/2/2006
GHCND:USW00093820	LEXINGTON BLUEGRASS AIRPORT KY US	20060803	350	239	35.0	23.9	95	75	0	2006	08	03	10YR LAGGED NORMALS	8/3/2006
GHCND:USW00093820	LEXINGTON BLUEGRASS AIRPORT KY US	20060804	300	217	30.0	21.7	86	71	0	2006	08	04	10YR LAGGED NORMALS	8/4/2006
GHCND:USW00093820	LEXINGTON BLUEGRASS AIRPORT KY US	20060805	328	183	32.8	18.3	91	65	0	2006	08	05	10YR LAGGED NORMALS	8/5/2006
GHCND:USW00093820	LEXINGTON BLUEGRASS AIRPORT KY US	20060806	344	233	34.4	23.3	94	74	0	2006	08	06	10YR LAGGED NORMALS	8/6/2006
GHCND:USW00093820	LEXINGTON BLUEGRASS AIRPORT KY US	20060807	344	233	34.4	23.3	94	74	0	2006	08	07	10YR LAGGED NORMALS	8/7/2006
GHCND:USW00093820	LEXINGTON BLUEGRASS AIRPORT KY US	20060808	289	217	28.9	21.7	84	71	0	2006	08	08	10YR LAGGED NORMALS	8/8/2006
GHCND:USW00093820	LEXINGTON BLUEGRASS AIRPORT KY US	20060809	278	222	27.8	22.2	82	72	0	2006	08	09	10YR LAGGED NORMALS	8/9/2006
GHCND:USW00093820	LEXINGTON BLUEGRASS AIRPORT KY US	20060810	339	206	33.9	20.6	93	69	0	2006	08	10	10YR LAGGED NORMALS	8/10/2006
GHCND:USW00093820	LEXINGTON BLUEGRASS AIRPORT KY US	20060811	244	206	24.4	20.6	76	69	0	2006	08	11	10YR LAGGED NORMALS	8/11/2006
GHCND:USW00093820	LEXINGTON BLUEGRASS AIRPORT KY US	20060812	283	178	28.3	17.8	83	64	0	2006	08	12	10YR LAGGED NORMALS	8/12/2006
GHCND:USW00093820	LEXINGTON BLUEGRASS AIRPORT KY US	20060813	294	189	29.4	18.9	85	66	0	2006	08	13	10YR LAGGED NORMALS	8/13/2006
GHCND:USW00093820	LEXINGTON BLUEGRASS AIRPORT KY US	20060814	306	206	30.6	20.6	87	69	0	2006	08	14	10YR LAGGED NORMALS	8/14/2006
GHCND:USW00093820	LEXINGTON BLUEGRASS AIRPORT KY US	20060815	278	183	27.8	18.3	82	65	0	2006	08	15	10YR LAGGED NORMALS	8/15/2006
GHCND:USW00093820	LEXINGTON BLUEGRASS AIRPORT KY US	20060816	294	167	29.4	16.7	85	62	0	2006	08	16	10YR LAGGED NORMALS	8/16/2006
GHCND:USW00093820	LEXINGTON BLUEGRASS AIRPORT KY US	20060817	317	183	31.7	18.3	89	65	0	2006	08	17	10YR LAGGED NORMALS	8/17/2006
GHCND:USW00093820	LEXINGTON BLUEGRASS AIRPORT KY US	20060818	317	217	31.7	21.7	89	71	0	2006	08	18	10YR LAGGED NORMALS	8/18/2006
GHCND:USW00093820	LEXINGTON BLUEGRASS AIRPORT KY US	20060819	289	217	28.9	21.7	84	71	0	2006	08	19	10YR LAGGED NORMALS	8/19/2006
GHCND:USW00093820	LEXINGTON BLUEGRASS AIRPORT KY US	20060820	272	189	27.2	18.9	81	66	0	2006	08	20	10YR LAGGED NORMALS	8/20/2006
GHCND:USW00093820	LEXINGTON BLUEGRASS AIRPORT KY US	20060821	267	161	26.7	16.1	80	61	0	2006	08	21	10YR LAGGED NORMALS	8/21/2006
GHCND:USW00093820	LEXINGTON BLUEGRASS AIRPORT KY US	20060822	283	167	28.3	16.7	83	62	0	2006	08	22	10YR LAGGED NORMALS	8/22/2006
GHCND:USW00093820	LEXINGTON BLUEGRASS AIRPORT KY US	20060823	289	156	28.9	15.6	84	60	0	2006	08	23	10YR LAGGED NORMALS	8/23/2006
GHCND:USW00093820	LEXINGTON BLUEGRASS AIRPORT KY US	20060824	300	156	30.0	15.6	86	60	0	2006	08	24	10YR LAGGED NORMALS	8/24/2006
GHCND:USW00093820	LEXINGTON BLUEGRASS AIRPORT KY US	20060825	311	189	31.1	18.9	88	66	0	2006	08	25	10YR LAGGED NORMALS	8/25/2006
GHCND:USW00093820	LEXINGTON BLUEGRASS AIRPORT KY US	20060826	306	222	30.6	22.2	87	72	0	2006	08	26	10YR LAGGED NORMALS	8/26/2006
GHCND:USW00093820	LEXINGTON BLUEGRASS AIRPORT KY US	20060827	311	233	31.1	23.3	88	74	0	2006	08	27	10YR LAGGED NORMALS	8/27/2006
GHCND:USW00093820	LEXINGTON BLUEGRASS AIRPORT KY US	20060828	272	228	27.2	22.8	81	73	0	2006	08	28	10YR LAGGED NORMALS	8/28/2006
GHCND:USW00093820	LEXINGTON BLUEGRASS AIRPORT KY US	20060829	289	217	28.9	21.7	84	71	0	2006	08	29	10YR LAGGED NORMALS	8/29/2006
GHCND:USW00093820	LEXINGTON BLUEGRASS AIRPORT KY US	20060830	256	200	25.6	20.0	78	68	0	2006	08	30	10YR LAGGED NORMALS	8/30/2006
GHCND:USW00093820	LEXINGTON BLUEGRASS AIRPORT KY US	20060831	256	194	25.6	19.4	78	67	0	2006	08	31	10YR LAGGED NORMALS	8/31/2006
GHCND:USW00093820	LEXINGTON BLUEGRASS AIRPORT KY US	20060901	206	150	20.6	15.0	69	59	1	2006	09	01	10YR LAGGED NORMALS	9/1/2006
GHCND:USW00093820	LEXINGTON BLUEGRASS AIRPORT KY US	20060902	189	144	18.9	14.4	66	58	3	2006	09	02	10YR LAGGED NORMALS	9/2/2006
GHCND:USW00093820	LEXINGTON BLUEGRASS AIRPORT KY US	20060903	233	150	23.3	15.0	74	59	0	2006	09	03	10YR LAGGED NORMALS	9/3/2006
GHCND:USW00093820	LEXINGTON BLUEGRASS AIRPORT KY US	20060904	206	122	20.6	12.2	69	54	3	2006	09	04	10YR LAGGED NORMALS	9/4/2006
GHCND:USW00093820	LEXINGTON BLUEGRASS AIRPORT KY US	20060905	244	161	24.4	16.1	76	61	0	2006	09	05	10YR LAGGED NORMALS	9/5/2006
GHCND:USW00093820	LEXINGTON BLUEGRASS AIRPORT KY US	20060906	256	122	25.6	12.2	78	54	0	2006	09	06	10YR LAGGED NORMALS	9/6/2006
GHCND:USW00093820	LEXINGTON BLUEGRASS AIRPORT KY US	20060907	272	122	27.2	12.2	81	54	0	2006	09	07	10YR LAGGED NORMALS	9/7/2006
GHCND:USW00093820	LEXINGTON BLUEGRASS AIRPORT KY US	20060908	272	133	27.2	13.3	81	56	0	2006	09	08	10YR LAGGED NORMALS	9/8/2006
GHCND:USW00093820	LEXINGTON BLUEGRASS AIRPORT KY US	20060909	294	161	29.4	16.1	85	61	0	2006	09	09	10YR LAGGED NORMALS	9/9/2006
GHCND:USW00093820	LEXINGTON BLUEGRASS AIRPORT KY US	20060910	283	178	28.3	17.8	83	64	0	2006	09	10	10YR LAGGED NORMALS	9/10/2006
GHCND:USW00093820	LEXINGTON BLUEGRASS AIRPORT KY US	20060911	256	189	25.6	18.9	78	66	0	2006	09	11	10YR LAGGED NORMALS	9/11/2006
GHCND:USW00093820	LEXINGTON BLUEGRASS AIRPORT KY US	20060912	228	178	22.8	17.8	73	64	0	2006	09	12	10YR LAGGED NORMALS	9/12/2006
GHCND:USW00093820	LEXINGTON BLUEGRASS AIRPORT KY US	20060913	217	133	21.7	13.3	71	56	1	2006	09	13	10YR LAGGED NORMALS	9/13/2006
GHCND:USW00093820	LEXINGTON BLUEGRASS AIRPORT KY US	20060914	211	133	21.1	13.3	70	56	2	2006	09	14	10YR LAGGED NORMALS	9/14/2006
GHCND:USW00093820	LEXINGTON BLUEGRASS AIRPORT KY US	20060915	244	128	24.4	12.8	76	55	0	2006	09	15	10YR LAGGED NORMALS	9/15/2006
GHCND:USW00093820	LEXINGTON BLUEGRASS AIRPORT KY US	20060916	256	111	25.6	11.1	78	52	0	2006	09	16	10YR LAGGED NORMALS	9/16/2006
GHCND:USW00093820	LEXINGTON BLUEGRASS AIRPORT KY US	20060917	278	150	27.8	15.0	82	59	0	2006	09	17	10YR LAGGED NORMALS	9/17/2006
GHCND:USW00093820	LEXINGTON BLUEGRASS AIRPORT KY US	20060918	233	144	23.3	14.4	74	58	0	2006	09	18	10YR LAGGED NORMALS	9/18/2006
GHCND:USW00093820	LEXINGTON BLUEGRASS AIRPORT KY US	20060919	206	117	20.6	11.7	69	53	4	2006	09	19	10YR LAGGED NORMALS	9/19/2006
GHCND:USW00093820	LEXINGTON BLUEGRASS AIRPORT KY US	20060920	144	67	14.4	6.7	58	44	14	2006	09	20	10YR LAGGED NORMALS	9/20/2006
GHCND:USW00093820	LEXINGTON BLUEGRASS AIRPORT KY US	20060921	194	50	19.4	5.0	67	41	11	2006	09	21	10YR LAGGED NORMALS	9/21/2006
GHCND:USW00093820	LEXINGTON BLUEGRASS AIRPORT KY US	20060922	211	133	21.1	13.3	70	56	2	2006	09	22	10YR LAGGED NORMALS	9/22/2006
GHCND:USW00093820	LEXINGTON BLUEGRASS AIRPORT KY US	20060923	250	183	25.0	18.3	77	65	0	2006	09	23	10YR LAGGED NORMALS	9/23/2006
GHCND:USW00093820	LEXINGTON BLUEGRASS AIRPORT KY US	20060924	228	150	22.8	15.0	73	59	0	2006	09	24	10YR LAGGED NORMALS	9/24/2006
GHCND:USW00093820	LEXINGTON BLUEGRASS AIRPORT KY US	20060925	206	117	20.6	11.7	69	53	4	2006	09	25	10YR LAGGED NORMALS	9/25/2006
GHCND:USW00093820	LEXINGTON BLUEGRASS AIRPORT KY US	20060926	222	100	22.2	10.0	72	50	4	2006	09	26	10YR LAGGED NORMALS	9/26/2006
GHCND:USW00093820	LEXINGTON BLUEGRASS AIRPORT KY US	20060927	244	128	24.4	12.8	76	55	0	2006	09	27	10YR LAGGED NORMALS	9/27/2006
GHCND:USW00093820	LEXINGTON BLUEGRASS AIRPORT KY US	20060928	167	83	16.7	8.3	62	47	10	2006	09	28	10YR LAGGED NORMALS	9/28/2006
GHCND:USW00093820	LEXINGTON BLUEGRASS AIRPORT KY US	20060929	161	50	16.1	5.0	61	41	14	2006	09	29	10YR LAGGED NORMALS	9/29/2006
GHCND:USW00093820	LEXINGTON BLUEGRASS AIRPORT KY US	20060930	206	111	20.6	11.1	69	52	4	2006	09	30	10YR LAGGED NORMALS	9/30/2006
GHCND:USW00093820	LEXINGTON BLUEGRASS AIRPORT KY US	20061001	233	100	23.3	10.0	74	50	3	2006	10	01	10YR LAGGED NORMALS	10/1/2006
GHCND:USW00093820	LEXINGTON BLUEGRASS AIRPORT KY US	20061002	256	106	25.6	10.6	78	51	0	2006	10	02	10YR LAGGED NORMALS	10/2/2006
GHCND:USW00093820	LEXINGTON BLUEGRASS AIRPORT KY US	20061003	261	144	26.1	14.4	79	58	0	2006	10	03	10YR LAGGED NORMALS	10/3/2006
GHCND:USW00093820	LEXINGTON BLUEGRASS AIRPORT KY US	20061004	278	167	27.8	16.7	82	62	0	2006	10	04	10YR LAGGED NORMALS	10/4/2006
GHCND:USW00093820	LEXINGTON BLUEGRASS AIRPORT KY US	20061005	233	111	23.3	11.1	74	52	2	2006	10	05	10YR LAGGED NORMALS	10/5/2006
GHCND:USW00093820	LEXINGTON BLUEGRASS AIRPORT KY US	20061006	172	50	17.2	5.0	63	41	13	2006	10	06	10YR LAGGED NORMALS	10/6/2006
GHCND:USW00093820	LEXINGTON BLUEGRASS AIRPORT KY US	20061007	183	61	18.3	6.1	65	43	11	2006	10	07	10YR LAGGED NORMALS	10/7/2006
GHCND:USW00093820	LEXINGTON BLUEGRASS AIRPORT KY US	20061008	233	78	23.3	7.8	74	46	5	2006	10	08	10YR LAGGED NORMALS	10/8/2006
GHCND:USW00093820	LEXINGTON BLUEGRASS AIRPORT KY US	20061009	256	117	25.6	11.7	78	53	0	2006	10	09	10YR LAGGED NORMALS	10/9/2006
GHCND:USW00093820	LEXINGTON BLUEGRASS AIRPORT KY US	20061010	244	117	24.4	11.7	76	53	0	2006	10	10	10YR LAGGED NORMALS	10/10/2006
GHCND:USW00093820	LEXINGTON BLUEGRASS AIRPORT KY US	20061011	206	111	20.6	11.1	69	52	4	2006	10	11	10YR LAGGED NORMALS	10/11/2006
GHCND:USW00093820	LEXINGTON BLUEGRASS AIRPORT KY US	20061012	122	11	12.2	1.1	54	34	21	2006	10	12	10YR LAGGED NORMALS	10/12/2006

GHCND:USW00093820	LEXINGTON BLUEGRASS AIRPORT KY US	20061013	128	-6	12.8	(0.6)	55	31	22	2006	10	13	10YR LAGGED NORMALS	10/13/2006
GHCND:USW00093820	LEXINGTON BLUEGRASS AIRPORT KY US	20061014	133	6	13.3	0.6	56	33	20	2006	10	14	10YR LAGGED NORMALS	10/14/2006
GHCND:USW00093820	LEXINGTON BLUEGRASS AIRPORT KY US	20061015	139	-6	13.9	(0.6)	57	31	21	2006	10	15	10YR LAGGED NORMALS	10/15/2006
GHCND:USW00093820	LEXINGTON BLUEGRASS AIRPORT KY US	20061016	128	89	12.8	8.9	55	48	13	2006	10	16	10YR LAGGED NORMALS	10/16/2006
GHCND:USW00093820	LEXINGTON BLUEGRASS AIRPORT KY US	20061017	206	122	20.6	12.2	69	54	3	2006	10	17	10YR LAGGED NORMALS	10/17/2006
GHCND:USW00093820	LEXINGTON BLUEGRASS AIRPORT KY US	20061018	217	144	21.7	14.4	71	58	0	2006	10	18	10YR LAGGED NORMALS	10/18/2006
GHCND:USW00093820	LEXINGTON BLUEGRASS AIRPORT KY US	20061019	183	78	18.3	7.8	65	46	9	2006	10	19	10YR LAGGED NORMALS	10/19/2006
GHCND:USW00093820	LEXINGTON BLUEGRASS AIRPORT KY US	20061020	89	28	8.9	2.8	48	37	22	2006	10	20	10YR LAGGED NORMALS	10/20/2006
GHCND:USW00093820	LEXINGTON BLUEGRASS AIRPORT KY US	20061021	150	11	15.0	1.1	59	34	18	2006	10	21	10YR LAGGED NORMALS	10/21/2006
GHCND:USW00093820	LEXINGTON BLUEGRASS AIRPORT KY US	20061022	128	39	12.8	3.9	55	39	18	2006	10	22	10YR LAGGED NORMALS	10/22/2006
GHCND:USW00093820	LEXINGTON BLUEGRASS AIRPORT KY US	20061023	44	0	4.4	-	40	32	29	2006	10	23	10YR LAGGED NORMALS	10/23/2006
GHCND:USW00093820	LEXINGTON BLUEGRASS AIRPORT KY US	20061024	83	-6	8.3	(0.6)	47	31	26	2006	10	24	10YR LAGGED NORMALS	10/24/2006
GHCND:USW00093820	LEXINGTON BLUEGRASS AIRPORT KY US	20061025	89	-28	8.9	(2.8)	48	27	27	2006	10	25	10YR LAGGED NORMALS	10/25/2006
GHCND:USW00093820	LEXINGTON BLUEGRASS AIRPORT KY US	20061026	111	61	11.1	6.1	52	43	17	2006	10	26	10YR LAGGED NORMALS	10/26/2006
GHCND:USW00093820	LEXINGTON BLUEGRASS AIRPORT KY US	20061027	139	94	13.9	9.4	57	49	12	2006	10	27	10YR LAGGED NORMALS	10/27/2006
GHCND:USW00093820	LEXINGTON BLUEGRASS AIRPORT KY US	20061028	111	39	11.1	3.9	52	39	19	2006	10	28	10YR LAGGED NORMALS	10/28/2006
GHCND:USW00093820	LEXINGTON BLUEGRASS AIRPORT KY US	20061029	172	39	17.2	3.9	63	39	14	2006	10	29	10YR LAGGED NORMALS	10/29/2006
GHCND:USW00093820	LEXINGTON BLUEGRASS AIRPORT KY US	20061030	228	78	22.8	7.8	73	46	5	2006	10	30	10YR LAGGED NORMALS	10/30/2006
GHCND:USW00093820	LEXINGTON BLUEGRASS AIRPORT KY US	20061031	178	89	17.8	8.9	64	48	9	2006	10	31	10YR LAGGED NORMALS	10/31/2006
GHCND:USW00093820	LEXINGTON BLUEGRASS AIRPORT KY US	20061101	89	33	8.9	3.3	48	38	22	2006	11	01	10YR LAGGED NORMALS	11/1/2006
GHCND:USW00093820	LEXINGTON BLUEGRASS AIRPORT KY US	20061102	61	-28	6.1	(2.8)	43	27	30	2006	11	02	10YR LAGGED NORMALS	11/2/2006
GHCND:USW00093820	LEXINGTON BLUEGRASS AIRPORT KY US	20061103	67	-61	6.7	(6.1)	44	21	32	2006	11	03	10YR LAGGED NORMALS	11/3/2006
GHCND:USW00093820	LEXINGTON BLUEGRASS AIRPORT KY US	20061104	106	-22	10.6	(2.2)	51	28	25	2006	11	04	10YR LAGGED NORMALS	11/4/2006
GHCND:USW00093820	LEXINGTON BLUEGRASS AIRPORT KY US	20061105	150	50	15.0	5.0	59	41	15	2006	11	05	10YR LAGGED NORMALS	11/5/2006
GHCND:USW00093820	LEXINGTON BLUEGRASS AIRPORT KY US	20061106	172	89	17.2	8.9	63	48	9	2006	11	06	10YR LAGGED NORMALS	11/6/2006
GHCND:USW00093820	LEXINGTON BLUEGRASS AIRPORT KY US	20061107	150	111	15.0	11.1	59	52	9	2006	11	07	10YR LAGGED NORMALS	11/7/2006
GHCND:USW00093820	LEXINGTON BLUEGRASS AIRPORT KY US	20061108	139	83	13.9	8.3	57	47	13	2006	11	08	10YR LAGGED NORMALS	11/8/2006
GHCND:USW00093820	LEXINGTON BLUEGRASS AIRPORT KY US	20061109	217	67	21.7	6.7	71	44	7	2006	11	09	10YR LAGGED NORMALS	11/9/2006
GHCND:USW00093820	LEXINGTON BLUEGRASS AIRPORT KY US	20061110	239	111	23.9	11.1	75	52	1	2006	11	10	10YR LAGGED NORMALS	11/10/2006
GHCND:USW00093820	LEXINGTON BLUEGRASS AIRPORT KY US	20061111	178	50	17.8	5.0	64	41	12	2006	11	11	10YR LAGGED NORMALS	11/11/2006
GHCND:USW00093820	LEXINGTON BLUEGRASS AIRPORT KY US	20061112	50	28	5.0	2.8	41	37	26	2006	11	12	10YR LAGGED NORMALS	11/12/2006
GHCND:USW00093820	LEXINGTON BLUEGRASS AIRPORT KY US	20061113	106	28	10.6	2.8	51	37	21	2006	11	13	10YR LAGGED NORMALS	11/13/2006
GHCND:USW00093820	LEXINGTON BLUEGRASS AIRPORT KY US	20061114	106	-6	10.6	(0.6)	51	31	24	2006	11	14	10YR LAGGED NORMALS	11/14/2006
GHCND:USW00093820	LEXINGTON BLUEGRASS AIRPORT KY US	20061115	139	61	13.9	6.1	57	43	15	2006	11	15	10YR LAGGED NORMALS	11/15/2006
GHCND:USW00093820	LEXINGTON BLUEGRASS AIRPORT KY US	20061116	128	44	12.8	4.4	55	40	17	2006	11	16	10YR LAGGED NORMALS	11/16/2006
GHCND:USW00093820	LEXINGTON BLUEGRASS AIRPORT KY US	20061117	72	22	7.2	2.2	45	36	24	2006	11	17	10YR LAGGED NORMALS	11/17/2006
GHCND:USW00093820	LEXINGTON BLUEGRASS AIRPORT KY US	20061118	117	28	11.7	2.8	53	37	20	2006	11	18	10YR LAGGED NORMALS	11/18/2006
GHCND:USW00093820	LEXINGTON BLUEGRASS AIRPORT KY US	20061119	56	6	5.6	0.6	42	33	27	2006	11	19	10YR LAGGED NORMALS	11/19/2006
GHCND:USW00093820	LEXINGTON BLUEGRASS AIRPORT KY US	20061120	61	-6	6.1	(0.6)	43	31	28	2006	11	20	10YR LAGGED NORMALS	11/20/2006
GHCND:USW00093820	LEXINGTON BLUEGRASS AIRPORT KY US	20061121	78	-44	7.8	(4.4)	46	24	30	2006	11	21	10YR LAGGED NORMALS	11/21/2006
GHCND:USW00093820	LEXINGTON BLUEGRASS AIRPORT KY US	20061122	122	-33	12.2	(3.3)	54	26	25	2006	11	22	10YR LAGGED NORMALS	11/22/2006
GHCND:USW00093820	LEXINGTON BLUEGRASS AIRPORT KY US	20061123	144	-28	14.4	(2.8)	58	27	22	2006	11	23	10YR LAGGED NORMALS	11/23/2006
GHCND:USW00093820	LEXINGTON BLUEGRASS AIRPORT KY US	20061124	178	6	17.8	0.6	64	33	16	2006	11	24	10YR LAGGED NORMALS	11/24/2006
GHCND:USW00093820	LEXINGTON BLUEGRASS AIRPORT KY US	20061125	200	39	20.0	3.9	68	39	11	2006	11	25	10YR LAGGED NORMALS	11/25/2006
GHCND:USW00093820	LEXINGTON BLUEGRASS AIRPORT KY US	20061126	194	72	19.4	7.2	67	45	9	2006	11	26	10YR LAGGED NORMALS	11/26/2006
GHCND:USW00093820	LEXINGTON BLUEGRASS AIRPORT KY US	20061127	178	72	17.8	7.2	64	45	10	2006	11	27	10YR LAGGED NORMALS	11/27/2006
GHCND:USW00093820	LEXINGTON BLUEGRASS AIRPORT KY US	20061128	178	56	17.8	5.6	64	42	12	2006	11	28	10YR LAGGED NORMALS	11/28/2006
GHCND:USW00093820	LEXINGTON BLUEGRASS AIRPORT KY US	20061129	211	139	21.1	13.9	70	57	1	2006	11	29	10YR LAGGED NORMALS	11/29/2006
GHCND:USW00093820	LEXINGTON BLUEGRASS AIRPORT KY US	20061130	206	150	20.6	15.0	69	59	1	2006	11	30	10YR LAGGED NORMALS	11/30/2006
GHCND:USW00093820	LEXINGTON BLUEGRASS AIRPORT KY US	20061201	206	-11	20.6	(1.1)	69	30	15	2006	12	01	10YR LAGGED NORMALS	12/1/2006
GHCND:USW00093820	LEXINGTON BLUEGRASS AIRPORT KY US	20061202	44	-33	4.4	(3.3)	40	26	32	2006	12	02	10YR LAGGED NORMALS	12/2/2006
GHCND:USW00093820	LEXINGTON BLUEGRASS AIRPORT KY US	20061203	39	-67	3.9	(6.7)	39	20	35	2006	12	03	10YR LAGGED NORMALS	12/3/2006
GHCND:USW00093820	LEXINGTON BLUEGRASS AIRPORT KY US	20061204	-17	-94	(1.7)	(9.4)	29	15	43	2006	12	04	10YR LAGGED NORMALS	12/4/2006
GHCND:USW00093820	LEXINGTON BLUEGRASS AIRPORT KY US	20061205	44	-61	4.4	(6.1)	40	21	34	2006	12	05	10YR LAGGED NORMALS	12/5/2006
GHCND:USW00093820	LEXINGTON BLUEGRASS AIRPORT KY US	20061206	100	-17	10.0	(1.7)	50	29	25	2006	12	06	10YR LAGGED NORMALS	12/6/2006
GHCND:USW00093820	LEXINGTON BLUEGRASS AIRPORT KY US	20061207	33	-106	3.3	(10.6)	38	13	39	2006	12	07	10YR LAGGED NORMALS	12/7/2006
GHCND:USW00093820	LEXINGTON BLUEGRASS AIRPORT KY US	20061208	-28	-128	(2.8)	(12.8)	27	9	47	2006	12	08	10YR LAGGED NORMALS	12/8/2006
GHCND:USW00093820	LEXINGTON BLUEGRASS AIRPORT KY US	20061209	56	-94	5.6	(9.4)	42	15	36	2006	12	09	10YR LAGGED NORMALS	12/9/2006
GHCND:USW00093820	LEXINGTON BLUEGRASS AIRPORT KY US	20061210	111	-17	11.1	(1.7)	52	29	24	2006	12	10	10YR LAGGED NORMALS	12/10/2006
GHCND:USW00093820	LEXINGTON BLUEGRASS AIRPORT KY US	20061211	156	6	15.6	0.6	60	33	18	2006	12	11	10YR LAGGED NORMALS	12/11/2006
GHCND:USW00093820	LEXINGTON BLUEGRASS AIRPORT KY US	20061212	150	61	15.0	6.1	59	43	14	2006	12	12	10YR LAGGED NORMALS	12/12/2006
GHCND:USW00093820	LEXINGTON BLUEGRASS AIRPORT KY US	20061213	150	72	15.0	7.2	59	45	13	2006	12	13	10YR LAGGED NORMALS	12/13/2006
GHCND:USW00093820	LEXINGTON BLUEGRASS AIRPORT KY US	20061214	156	44	15.6	4.4	60	40	15	2006	12	14	10YR LAGGED NORMALS	12/14/2006
GHCND:USW00093820	LEXINGTON BLUEGRASS AIRPORT KY US	20061215	150	44	15.0	4.4	59	40	15	2006	12	15	10YR LAGGED NORMALS	12/15/2006
GHCND:USW00093820	LEXINGTON BLUEGRASS AIRPORT KY US	20061216	172	6	17.2	0.6	63	33	17	2006	12	16	10YR LAGGED NORMALS	12/16/2006
GHCND:USW00093820	LEXINGTON BLUEGRASS AIRPORT KY US	20061217	194	83	19.4	8.3	67	47	8	2006	12	17	10YR LAGGED NORMALS	12/17/2006
GHCND:USW00093820	LEXINGTON BLUEGRASS AIRPORT KY US	20061218	156	83	15.6	8.3	60	47	11	2006	12	18	10YR LAGGED NORMALS	12/18/2006
GHCND:USW00093820	LEXINGTON BLUEGRASS AIRPORT KY US	20061219	100	6	10.0	0.6	50	33	23	2006	12	19	10YR LAGGED NORMALS	12/19/2006
GHCND:USW00093820	LEXINGTON BLUEGRASS AIRPORT KY US	20061220	117	-17	11.7	(1.7)	53	29	24	2006	12	20	10YR LAGGED NORMALS	12/20/2006
GHCND:USW00093820	LEXINGTON BLUEGRASS AIRPORT KY US	20061221	122	94	12.2	9.4	54	49	13	2006	12	21	10YR LAGGED NORMALS	12/21/2006
GHCND:USW00093820	LEXINGTON BLUEGRASS AIRPORT KY US	20061222	144	67	14.4	6.7	58	44	14	2006	12	22	10YR LAGGED NORMALS	12/22/2006
GHCND:USW00093820	LEXINGTON BLUEGRASS AIRPORT KY US	20061223	78	6	7.8	0.6	46	33	25	2006	12	23	10YR LAGGED NORMALS	12/23/2006
GHCND:USW00093820	LEXINGTON BLUEGRASS AIRPORT KY US	20061224	50	-22	5.0	(2.2)	41	28	30	2006	12	24	10YR LAGGED NORMALS	12/24/2006
GHCND:USW00093820	LEXINGTON BLUEGRASS AIRPORT KY US	20061225	94	28	9.4	2.8	49	37	22	2006	12	25	10YR LAGGED NORMALS	12/25/2006
GHCND:USW00093820	LEXINGTON BLUEGRASS AIRPORT KY US	20061226	72	6	7.2	0.6	45	33	26	2006	12	26	10YR LAGGED NORMALS	12/26/2006
GHCND:USW00093820	LEXINGTON BLUEGRASS AIRPORT KY US	20061227	56	-17	5.6	(1.7)	42	29	29	2006	12	27	10YR LAGGED NORMALS	12/27/2006
GHCND:USW00093820	LEXINGTON BLUEGRASS AIRPORT KY US	20061228	122	6	12.2	0.6	54	33	21	2006	12	28	10YR LAGGED NORMALS	12/28/2006
GHCND:USW00093820	LEXINGTON BLUEGRASS AIRPORT KY US	20061229	139	22	13.9	2.2	57	36	18	2006	12	29	10YR LAGGED NORMALS	12/29/2006
GHCND:USW00093820	LEXINGTON BLUEGRASS AIRPORT KY US	20061230	144	28	14.4	2.8	58	37	17	2006	12	30	10YR LAGGED NORMALS	12/30/2006
GHCND:USW00093820	LEXINGTON BLUEGRASS AIRPORT KY US	20061231	178	94	17.8	9.4	64	49	8	2006	12	31	10YR LAGGED NORMALS	12/31/2006
GHCND:USW00093820	LEXINGTON BLUEGRASS AIRPORT KY US	20070101	94	17	9.4	1.7	49	35	23	2007	01	01	10YR LAGGED NORMALS	1/1/2007
GHCND:USW00093820	LEXINGTON BLUEGRASS AIRPORT KY US	20070102	72	6	7.2	0.6	45	33	26	2007	01	02	10YR LAGGED NORMALS	1/2/2007
GHCND:USW00093820	LEXINGTON BLUEGRASS AIRPORT KY US	20070103	117	-28	11.7	(2.8)	53	27	25	2007	01	03	10YR LAGGED NORMALS	1/3/2007
GHCND:USW00093820	LEXINGTON BLUEGRASS AIRPORT KY US	20070104	172	39	17.2	3.9	63	39	14	2007	01	04	10YR LAGGED NORMALS	1/4/2007
GHCND:USW00093820	LEXINGTON BLUEGRASS AIRPORT KY US	20070105	189	128	18.9	12.8	66	55	4	2007	01	05	10YR LAGGED NORMALS	1/5/2007
GHCND:USW00093820	LEXINGTON BLUEGRASS AIRPORT KY US	20070106	128	39	12.8	3.9	55	39	18	2007	01	06	10YR LAGGED NORMALS	1/6/2007
GHCND:USW00093820	LEXINGTON BLUEGRASS AIRPORT KY US	20070107	78	28	7.8	2.8	46	37	23	2007	01	07	10YR LAGGED NORMALS	1/7/2007
GHCND:USW00093820	LEXINGTON BLUEGRASS AIRPORT KY US	20070108	61	0	6.1	-	43	32	27	2007	01	08	10YR LAGGED NORMALS	1/8/2007
GHCND:USW00093820	LEXINGTON BLUEGRASS AIRPORT KY US	20070109	56	-22	5.6	(2.2)	42	28	30	2007	01	09	10YR LAGGED NORMALS	1/9/2007
GHCND:USW00093820	LEXINGTON BLUEGRASS AIRPORT KY US	20070110	33	-56	3.3	(5.6)	38	22	35	2007	01	10	10YR LAGGED NORMALS	1/10/2007
GHCND:USW00093820	LEXINGTON BLUEGRASS AIRPORT KY US	20070111	106	-22	10.6	(2.2)	51	28	25	2007	01	11	10YR LAGGED NORMALS	1/11/2007
GHCND:USW00093820	LEXINGTON BLUEGRASS AIRPORT KY US	20070112	150	83	15.0	8.3	59	47	12	2007	01	12	10YR LAGGED NORMALS	1/12/2007
GHCND:USW00093820	LEXINGTON BLUEGRASS AIRPORT KY US	20070113	144	122	14.4	12.2	58	54	9	2007	01	13	10YR LAGGED NORMALS	1/13/2007
GHCND:USW00093820	LEXINGTON BLUEGRASS AIRPORT KY US	20070114	161	128	16.1	12.8	61	55	7	2007	01	14	10YR LAGGED NORMALS	1/14/2007
GHCND:USW00093820	LEXINGTON BLUEGRASS AIRPORT KY US	20070115	178	17	17.8	1.7	64	35	15	2007	01	15	10YR LAGGED NORMALS	1/15/2007
GHCND:USW00093820	LEXINGTON BLUEGRASS AIRPORT KY US	20070116	11	-50	1.1	(5.0)	34	23	36	2007	01	16	10YR LAGGED NORMALS	1/16/2007
GHCND:USW00093820	LEXINGTON BLUEGRASS AIRPORT KY US	20070117	11	-78	1.1	(7.8)	34	18	39	2007	01	17	10YR LAGGED NORMALS	1/17/2007

GHCND:USW00093820	LEXINGTON BLUEGRASS AIRPORT KY US	20070118	56	-11	5.6	(1.1)	42	30	29	2007	01	18	10YR LAGGED NORMALS	1/18/2007
GHCND:USW00093820	LEXINGTON BLUEGRASS AIRPORT KY US	20070119	44	-22	4.4	(2.2)	40	28	31	2007	01	19	10YR LAGGED NORMALS	1/19/2007
GHCND:USW00093820	LEXINGTON BLUEGRASS AIRPORT KY US	20070120	33	-67	3.3	(6.7)	38	20	36	2007	01	20	10YR LAGGED NORMALS	1/20/2007
GHCND:USW00093820	LEXINGTON BLUEGRASS AIRPORT KY US	20070121	56	-11	5.6	(1.1)	42	30	29	2007	01	21	10YR LAGGED NORMALS	1/21/2007
GHCND:USW00093820	LEXINGTON BLUEGRASS AIRPORT KY US	20070122	56	-6	5.6	(0.6)	42	31	28	2007	01	22	10YR LAGGED NORMALS	1/22/2007
GHCND:USW00093820	LEXINGTON BLUEGRASS AIRPORT KY US	20070123	6	-39	0.6	(3.9)	33	25	36	2007	01	23	10YR LAGGED NORMALS	1/23/2007
GHCND:USW00093820	LEXINGTON BLUEGRASS AIRPORT KY US	20070124	28	-22	2.8	(2.2)	37	28	32	2007	01	24	10YR LAGGED NORMALS	1/24/2007
GHCND:USW00093820	LEXINGTON BLUEGRASS AIRPORT KY US	20070125	6	-67	0.6	(6.7)	33	20	38	2007	01	25	10YR LAGGED NORMALS	1/25/2007
GHCND:USW00093820	LEXINGTON BLUEGRASS AIRPORT KY US	20070126	61	-89	6.1	(8.9)	43	16	35	2007	01	26	10YR LAGGED NORMALS	1/26/2007
GHCND:USW00093820	LEXINGTON BLUEGRASS AIRPORT KY US	20070127	117	-17	11.7	(1.7)	53	29	24	2007	01	27	10YR LAGGED NORMALS	1/27/2007
GHCND:USW00093820	LEXINGTON BLUEGRASS AIRPORT KY US	20070128	-6	-111	(0.6)	(11.1)	31	12	43	2007	01	28	10YR LAGGED NORMALS	1/28/2007
GHCND:USW00093820	LEXINGTON BLUEGRASS AIRPORT KY US	20070129	-17	-122	(1.7)	(12.2)	29	10	45	2007	01	29	10YR LAGGED NORMALS	1/29/2007
GHCND:USW00093820	LEXINGTON BLUEGRASS AIRPORT KY US	20070130	-6	-111	(0.6)	(11.1)	31	12	43	2007	01	30	10YR LAGGED NORMALS	1/30/2007
GHCND:USW00093820	LEXINGTON BLUEGRASS AIRPORT KY US	20070131	-22	-128	(2.2)	(12.8)	28	9	46	2007	01	31	10YR LAGGED NORMALS	1/31/2007
GHCND:USW00093820	LEXINGTON BLUEGRASS AIRPORT KY US	20070201	-6	-39	(0.6)	(3.9)	31	25	37	2007	02	01	10YR LAGGED NORMALS	2/1/2007
GHCND:USW00093820	LEXINGTON BLUEGRASS AIRPORT KY US	20070202	-22	-106	(2.2)	(10.6)	28	13	44	2007	02	02	10YR LAGGED NORMALS	2/2/2007
GHCND:USW00093820	LEXINGTON BLUEGRASS AIRPORT KY US	20070203	-11	-133	(1.1)	(13.3)	30	8	46	2007	02	03	10YR LAGGED NORMALS	2/3/2007
GHCND:USW00093820	LEXINGTON BLUEGRASS AIRPORT KY US	20070204	-61	-117	(6.1)	(11.7)	21	11	49	2007	02	04	10YR LAGGED NORMALS	2/4/2007
GHCND:USW00093820	LEXINGTON BLUEGRASS AIRPORT KY US	20070205	-83	-172	(8.3)	(17.2)	17	1	56	2007	02	05	10YR LAGGED NORMALS	2/5/2007
GHCND:USW00093820	LEXINGTON BLUEGRASS AIRPORT KY US	20070206	-44	-144	(4.4)	(14.4)	24	6	50	2007	02	06	10YR LAGGED NORMALS	2/6/2007
GHCND:USW00093820	LEXINGTON BLUEGRASS AIRPORT KY US	20070207	-50	-89	(5.0)	(8.9)	23	16	45	2007	02	07	10YR LAGGED NORMALS	2/7/2007
GHCND:USW00093820	LEXINGTON BLUEGRASS AIRPORT KY US	20070208	-39	-117	(3.9)	(11.7)	25	11	47	2007	02	08	10YR LAGGED NORMALS	2/8/2007
GHCND:USW00093820	LEXINGTON BLUEGRASS AIRPORT KY US	20070209	-22	-117	(2.2)	(11.7)	28	11	45	2007	02	09	10YR LAGGED NORMALS	2/9/2007
GHCND:USW00093820	LEXINGTON BLUEGRASS AIRPORT KY US	20070210	-22	-106	(2.2)	(10.6)	28	13	44	2007	02	10	10YR LAGGED NORMALS	2/10/2007
GHCND:USW00093820	LEXINGTON BLUEGRASS AIRPORT KY US	20070211	6	-117	0.6	(11.7)	33	11	43	2007	02	11	10YR LAGGED NORMALS	2/11/2007
GHCND:USW00093820	LEXINGTON BLUEGRASS AIRPORT KY US	20070212	56	-33	5.6	(3.3)	42	26	31	2007	02	12	10YR LAGGED NORMALS	2/12/2007
GHCND:USW00093820	LEXINGTON BLUEGRASS AIRPORT KY US	20070213	33	-28	3.3	(2.8)	38	27	32	2007	02	13	10YR LAGGED NORMALS	2/13/2007
GHCND:USW00093820	LEXINGTON BLUEGRASS AIRPORT KY US	20070214	-28	-106	(2.8)	(10.6)	27	13	45	2007	02	14	10YR LAGGED NORMALS	2/14/2007
GHCND:USW00093820	LEXINGTON BLUEGRASS AIRPORT KY US	20070215	-39	-133	(3.9)	(13.3)	25	8	48	2007	02	15	10YR LAGGED NORMALS	2/15/2007
GHCND:USW00093820	LEXINGTON BLUEGRASS AIRPORT KY US	20070216	-33	-144	(3.3)	(14.4)	26	6	49	2007	02	16	10YR LAGGED NORMALS	2/16/2007
GHCND:USW00093820	LEXINGTON BLUEGRASS AIRPORT KY US	20070217	-11	-61	(1.1)	(6.1)	30	21	39	2007	02	17	10YR LAGGED NORMALS	2/17/2007
GHCND:USW00093820	LEXINGTON BLUEGRASS AIRPORT KY US	20070218	-33	-106	(3.3)	(10.6)	26	13	45	2007	02	18	10YR LAGGED NORMALS	2/18/2007
GHCND:USW00093820	LEXINGTON BLUEGRASS AIRPORT KY US	20070219	89	-89	8.9	(8.9)	48	16	33	2007	02	19	10YR LAGGED NORMALS	2/19/2007
GHCND:USW00093820	LEXINGTON BLUEGRASS AIRPORT KY US	20070220	133	56	13.3	5.6	56	42	16	2007	02	20	10YR LAGGED NORMALS	2/20/2007
GHCND:USW00093820	LEXINGTON BLUEGRASS AIRPORT KY US	20070221	100	39	10.0	3.9	50	39	20	2007	02	21	10YR LAGGED NORMALS	2/21/2007
GHCND:USW00093820	LEXINGTON BLUEGRASS AIRPORT KY US	20070222	111	-17	11.1	(1.7)	52	29	24	2007	02	22	10YR LAGGED NORMALS	2/22/2007
GHCND:USW00093820	LEXINGTON BLUEGRASS AIRPORT KY US	20070223	56	-44	5.6	(4.4)	42	24	32	2007	02	23	10YR LAGGED NORMALS	2/23/2007
GHCND:USW00093820	LEXINGTON BLUEGRASS AIRPORT KY US	20070224	67	-33	6.7	(3.3)	44	26	30	2007	02	24	10YR LAGGED NORMALS	2/24/2007
GHCND:USW00093820	LEXINGTON BLUEGRASS AIRPORT KY US	20070225	139	33	13.9	3.3	57	38	17	2007	02	25	10YR LAGGED NORMALS	2/25/2007
GHCND:USW00093820	LEXINGTON BLUEGRASS AIRPORT KY US	20070226	83	0	8.3	-	47	32	25	2007	02	26	10YR LAGGED NORMALS	2/26/2007
GHCND:USW00093820	LEXINGTON BLUEGRASS AIRPORT KY US	20070227	89	-44	8.9	(4.4)	48	24	29	2007	02	27	10YR LAGGED NORMALS	2/27/2007
GHCND:USW00093820	LEXINGTON BLUEGRASS AIRPORT KY US	20070228	128	-28	12.8	(2.8)	55	27	24	2007	02	28	10YR LAGGED NORMALS	2/28/2007
GHCND:USW00093820	LEXINGTON BLUEGRASS AIRPORT KY US	20070301	133	83	13.3	8.3	56	47	13	2007	03	01	10YR LAGGED NORMALS	3/1/2007
GHCND:USW00093820	LEXINGTON BLUEGRASS AIRPORT KY US	20070302	128	17	12.8	1.7	55	35	20	2007	03	02	10YR LAGGED NORMALS	3/2/2007
GHCND:USW00093820	LEXINGTON BLUEGRASS AIRPORT KY US	20070303	72	-33	7.2	(3.3)	45	26	29	2007	03	03	10YR LAGGED NORMALS	3/3/2007
GHCND:USW00093820	LEXINGTON BLUEGRASS AIRPORT KY US	20070304	6	-67	0.6	(6.7)	33	20	38	2007	03	04	10YR LAGGED NORMALS	3/4/2007
GHCND:USW00093820	LEXINGTON BLUEGRASS AIRPORT KY US	20070305	122	-44	12.2	(4.4)	54	24	26	2007	03	05	10YR LAGGED NORMALS	3/5/2007
GHCND:USW00093820	LEXINGTON BLUEGRASS AIRPORT KY US	20070306	39	-67	3.9	(6.7)	39	20	35	2007	03	06	10YR LAGGED NORMALS	3/6/2007
GHCND:USW00093820	LEXINGTON BLUEGRASS AIRPORT KY US	20070307	172	-22	17.2	(2.2)	63	28	19	2007	03	07	10YR LAGGED NORMALS	3/7/2007
GHCND:USW00093820	LEXINGTON BLUEGRASS AIRPORT KY US	20070308	117	-56	11.7	(5.6)	53	22	27	2007	03	08	10YR LAGGED NORMALS	3/8/2007
GHCND:USW00093820	LEXINGTON BLUEGRASS AIRPORT KY US	20070309	222	0	22.2	-	72	32	13	2007	03	09	10YR LAGGED NORMALS	3/9/2007
GHCND:USW00093820	LEXINGTON BLUEGRASS AIRPORT KY US	20070310	139	72	13.9	7.2	57	45	14	2007	03	10	10YR LAGGED NORMALS	3/10/2007
GHCND:USW00093820	LEXINGTON BLUEGRASS AIRPORT KY US	20070311	144	17	14.4	1.7	58	35	18	2007	03	11	10YR LAGGED NORMALS	3/11/2007
GHCND:USW00093820	LEXINGTON BLUEGRASS AIRPORT KY US	20070312	200	17	20.0	1.7	68	35	13	2007	03	12	10YR LAGGED NORMALS	3/12/2007
GHCND:USW00093820	LEXINGTON BLUEGRASS AIRPORT KY US	20070313	261	111	26.1	11.1	79	52	0	2007	03	13	10YR LAGGED NORMALS	3/13/2007
GHCND:USW00093820	LEXINGTON BLUEGRASS AIRPORT KY US	20070314	239	139	23.9	13.9	75	57	0	2007	03	14	10YR LAGGED NORMALS	3/14/2007
GHCND:USW00093820	LEXINGTON BLUEGRASS AIRPORT KY US	20070315	156	22	15.6	2.2	60	36	17	2007	03	15	10YR LAGGED NORMALS	3/15/2007
GHCND:USW00093820	LEXINGTON BLUEGRASS AIRPORT KY US	20070316	39	-22	3.9	(2.2)	39	28	31	2007	03	16	10YR LAGGED NORMALS	3/16/2007
GHCND:USW00093820	LEXINGTON BLUEGRASS AIRPORT KY US	20070317	61	-44	6.1	(4.4)	43	24	31	2007	03	17	10YR LAGGED NORMALS	3/17/2007
GHCND:USW00093820	LEXINGTON BLUEGRASS AIRPORT KY US	20070318	72	-50	7.2	(5.0)	45	23	31	2007	03	18	10YR LAGGED NORMALS	3/18/2007
GHCND:USW00093820	LEXINGTON BLUEGRASS AIRPORT KY US	20070319	167	0	16.7	-	62	32	18	2007	03	19	10YR LAGGED NORMALS	3/19/2007
GHCND:USW00093820	LEXINGTON BLUEGRASS AIRPORT KY US	20070320	161	111	16.1	11.1	61	52	8	2007	03	20	10YR LAGGED NORMALS	3/20/2007
GHCND:USW00093820	LEXINGTON BLUEGRASS AIRPORT KY US	20070321	239	111	23.9	11.1	75	52	1	2007	03	21	10YR LAGGED NORMALS	3/21/2007
GHCND:USW00093820	LEXINGTON BLUEGRASS AIRPORT KY US	20070322	211	128	21.1	12.8	70	55	2	2007	03	22	10YR LAGGED NORMALS	3/22/2007
GHCND:USW00093820	LEXINGTON BLUEGRASS AIRPORT KY US	20070323	250	133	25.0	13.3	77	56	0	2007	03	23	10YR LAGGED NORMALS	3/23/2007
GHCND:USW00093820	LEXINGTON BLUEGRASS AIRPORT KY US	20070324	267	150	26.7	15.0	80	59	0	2007	03	24	10YR LAGGED NORMALS	3/24/2007
GHCND:USW00093820	LEXINGTON BLUEGRASS AIRPORT KY US	20070325	278	122	27.8	12.2	82	54	0	2007	03	25	10YR LAGGED NORMALS	3/25/2007
GHCND:USW00093820	LEXINGTON BLUEGRASS AIRPORT KY US	20070326	267	161	26.7	16.1	80	61	0	2007	03	26	10YR LAGGED NORMALS	3/26/2007
GHCND:USW00093820	LEXINGTON BLUEGRASS AIRPORT KY US	20070327	267	150	26.7	15.0	80	59	0	2007	03	27	10YR LAGGED NORMALS	3/27/2007
GHCND:USW00093820	LEXINGTON BLUEGRASS AIRPORT KY US	20070328	211	150	21.1	15.0	70	59	0	2007	03	28	10YR LAGGED NORMALS	3/28/2007
GHCND:USW00093820	LEXINGTON BLUEGRASS AIRPORT KY US	20070329	194	133	19.4	13.3	67	56	3	2007	03	29	10YR LAGGED NORMALS	3/29/2007
GHCND:USW00093820	LEXINGTON BLUEGRASS AIRPORT KY US	20070330	244	100	24.4	10.0	76	50	2	2007	03	30	10YR LAGGED NORMALS	3/30/2007
GHCND:USW00093820	LEXINGTON BLUEGRASS AIRPORT KY US	20070331	239	156	23.9	15.6	75	60	0	2007	03	31	10YR LAGGED NORMALS	3/31/2007
GHCND:USW00093820	LEXINGTON BLUEGRASS AIRPORT KY US	20070401	233	144	23.3	14.4	74	58	0	2007	04	01	10YR LAGGED NORMALS	4/1/2007
GHCND:USW00093820	LEXINGTON BLUEGRASS AIRPORT KY US	20070402	239	128	23.9	12.8	75	55	0	2007	04	02	10YR LAGGED NORMALS	4/2/2007
GHCND:USW00093820	LEXINGTON BLUEGRASS AIRPORT KY US	20070403	267	111	26.7	11.1	80	52	0	2007	04	03	10YR LAGGED NORMALS	4/3/2007
GHCND:USW00093820	LEXINGTON BLUEGRASS AIRPORT KY US	20070404	150	11	15.0	1.1	59	34	18	2007	04	04	10YR LAGGED NORMALS	4/4/2007
GHCND:USW00093820	LEXINGTON BLUEGRASS AIRPORT KY US	20070405	89	-11	8.9	(1.1)	39	30	30	2007	04	05	10YR LAGGED NORMALS	4/5/2007
GHCND:USW00093820	LEXINGTON BLUEGRASS AIRPORT KY US	20070406	44	-39	4.4	(3.9)	40	25	32	2007	04	06	10YR LAGGED NORMALS	4/6/2007
GHCND:USW00093820	LEXINGTON BLUEGRASS AIRPORT KY US	20070407	11	-56	1.1	(5.6)	34	22	37	2007	04	07	10YR LAGGED NORMALS	4/7/2007
GHCND:USW00093820	LEXINGTON BLUEGRASS AIRPORT KY US	20070408	44	-56	4.4	(5.6)	40	22	34	2007	04	08	10YR LAGGED NORMALS	4/8/2007
GHCND:USW00093820	LEXINGTON BLUEGRASS AIRPORT KY US	20070409	94	-39	9.4	(3.9)	49	25	28	2007	04	09	10YR LAGGED NORMALS	4/9/2007
GHCND:USW00093820	LEXINGTON BLUEGRASS AIRPORT KY US	20070410	144	-17	14.4	(1.7)	58	29	21	2007	04	10	10YR LAGGED NORMALS	4/10/2007
GHCND:USW00093820	LEXINGTON BLUEGRASS AIRPORT KY US	20070411	167	72	16.7	7.2	62	45	11	2007	04	11	10YR LAGGED NORMALS	4/11/2007
GHCND:USW00093820	LEXINGTON BLUEGRASS AIRPORT KY US	20070412	111	39	11.1	3.9	52	39	19	2007	04	12	10YR LAGGED NORMALS	4/12/2007
GHCND:USW00093820	LEXINGTON BLUEGRASS AIRPORT KY US	20070413	122	28	12.2	2.8	54	37	19	2007	04	13	10YR LAGGED NORMALS	4/13/2007
GHCND:USW00093820	LEXINGTON BLUEGRASS AIRPORT KY US	20070414	139	44	13.9	4.4	57	40	16	2007	04	14	10YR LAGGED NORMALS	4/14/2007
GHCND:USW00093820	LEXINGTON BLUEGRASS AIRPORT KY US	20070415	89	11	8.9	1.1	48	34	24	2007	04	15	10YR LAGGED NORMALS	4/15/2007
GHCND:USW00093820	LEXINGTON BLUEGRASS AIRPORT KY US	20070416	144	39	14.4	3.9	58	39	16	2007	04	16	10YR LAGGED NORMALS	4/16/2007
GHCND:USW00093820	LEXINGTON BLUEGRASS AIRPORT KY US	20070417	206	11	20.6	1.1	69	34	13	2007	04	17	10YR LAGGED NORMALS	4/17/2007
GHCND:USW00093820	LEXINGTON BLUEGRASS AIRPORT KY US	20070418	194	83	19.4	8.3	67	47	8	2007	04	18	10YR LAGGED NORMALS	4/18/2007
GHCND:USW00093820	LEXINGTON BLUEGRASS AIRPORT KY US	20070419	100	61	10.0	6.1	50	43	18	2007	04	19	10YR LAGGED NORMALS	4/19/2007
GHCND:USW00093820	LEXINGTON BLUEGRASS AIRPORT KY US	20070420	200	50	20.0	5.0	68	41	10	2007	04	20	10YR LAGGED NORMALS	4/20/2007
GHCND:USW00093820	LEXINGTON BLUEGRASS AIRPORT KY US	20070421	233	67	23.3	6.7	74	44	6	2007	04	21	10YR LAGGED NORMALS	4/21/2007
GHCND:USW00093820	LEXINGTON BLUEGRASS AIRPORT KY US	20070422	256	72	25.6	7.2	78	45	3	2007	04	22	10YR LAGGED NORMALS	4/22/2007
GHCND:USW00093820	LEXINGTON BLUEGRASS AIRPORT KY US	20070423	233	139	23.3	13.9	74	57	0	2007	04	23	10YR LAGGED NORMALS	4/23/2007
GHCND:USW00093820	LEXINGTON BLUEGRASS AIRPORT KY US	20070424	261	150	26.1	15.0	79	59	0	2007	04	24	10YR LAGGED NORMALS	4/24/2007

GHCND:USW00093820	LEXINGTON BLUEGRASS AIRPORT KY US	20070425	250	183	25.0	18.3	77	65	0	2007	04	25	10YR LAGGED NORMALS	4/25/2007
GHCND:USW00093820	LEXINGTON BLUEGRASS AIRPORT KY US	20070426	228	161	22.8	16.1	73	61	0	2007	04	26	10YR LAGGED NORMALS	4/26/2007
GHCND:USW00093820	LEXINGTON BLUEGRASS AIRPORT KY US	20070427	161	100	16.1	10.0	61	50	9	2007	04	27	10YR LAGGED NORMALS	4/27/2007
GHCND:USW00093820	LEXINGTON BLUEGRASS AIRPORT KY US	20070428	228	94	22.8	9.4	73	49	4	2007	04	28	10YR LAGGED NORMALS	4/28/2007
GHCND:USW00093820	LEXINGTON BLUEGRASS AIRPORT KY US	20070429	244	106	24.4	10.6	76	51	1	2007	04	29	10YR LAGGED NORMALS	4/29/2007
GHCND:USW00093820	LEXINGTON BLUEGRASS AIRPORT KY US	20070430	294	133	29.4	13.3	85	56	0	2007	04	30	10YR LAGGED NORMALS	4/30/2007
GHCND:USW00093820	LEXINGTON BLUEGRASS AIRPORT KY US	20070501	283	161	28.3	16.1	83	61	0	2007	05	01	10YR LAGGED NORMALS	5/1/2007
GHCND:USW00093820	LEXINGTON BLUEGRASS AIRPORT KY US	20070502	261	167	26.1	16.7	79	62	0	2007	05	02	10YR LAGGED NORMALS	5/2/2007
GHCND:USW00093820	LEXINGTON BLUEGRASS AIRPORT KY US	20070503	178	133	17.8	13.3	64	56	5	2007	05	03	10YR LAGGED NORMALS	5/3/2007
GHCND:USW00093820	LEXINGTON BLUEGRASS AIRPORT KY US	20070504	239	156	23.9	15.6	75	60	0	2007	05	04	10YR LAGGED NORMALS	5/4/2007
GHCND:USW00093820	LEXINGTON BLUEGRASS AIRPORT KY US	20070505	239	161	23.9	16.1	75	61	0	2007	05	05	10YR LAGGED NORMALS	5/5/2007
GHCND:USW00093820	LEXINGTON BLUEGRASS AIRPORT KY US	20070506	206	111	20.6	11.1	69	52	4	2007	05	06	10YR LAGGED NORMALS	5/6/2007
GHCND:USW00093820	LEXINGTON BLUEGRASS AIRPORT KY US	20070507	239	83	23.9	8.3	75	47	4	2007	05	07	10YR LAGGED NORMALS	5/7/2007
GHCND:USW00093820	LEXINGTON BLUEGRASS AIRPORT KY US	20070508	272	78	27.2	7.8	81	46	1	2007	05	08	10YR LAGGED NORMALS	5/8/2007
GHCND:USW00093820	LEXINGTON BLUEGRASS AIRPORT KY US	20070509	283	111	28.3	11.1	83	52	0	2007	05	09	10YR LAGGED NORMALS	5/9/2007
GHCND:USW00093820	LEXINGTON BLUEGRASS AIRPORT KY US	20070510	289	167	28.9	16.7	84	62	0	2007	05	10	10YR LAGGED NORMALS	5/10/2007
GHCND:USW00093820	LEXINGTON BLUEGRASS AIRPORT KY US	20070511	283	161	28.3	16.1	83	61	0	2007	05	11	10YR LAGGED NORMALS	5/11/2007
GHCND:USW00093820	LEXINGTON BLUEGRASS AIRPORT KY US	20070512	294	161	29.4	16.1	85	61	0	2007	05	12	10YR LAGGED NORMALS	5/12/2007
GHCND:USW00093820	LEXINGTON BLUEGRASS AIRPORT KY US	20070513	222	89	22.2	8.9	72	48	5	2007	05	13	10YR LAGGED NORMALS	5/13/2007
GHCND:USW00093820	LEXINGTON BLUEGRASS AIRPORT KY US	20070514	267	72	26.7	7.2	80	45	2	2007	05	14	10YR LAGGED NORMALS	5/14/2007
GHCND:USW00093820	LEXINGTON BLUEGRASS AIRPORT KY US	20070515	278	172	27.8	17.2	82	63	0	2007	05	15	10YR LAGGED NORMALS	5/15/2007
GHCND:USW00093820	LEXINGTON BLUEGRASS AIRPORT KY US	20070516	200	83	20.0	8.3	68	47	7	2007	05	16	10YR LAGGED NORMALS	5/16/2007
GHCND:USW00093820	LEXINGTON BLUEGRASS AIRPORT KY US	20070517	194	67	19.4	6.7	67	44	9	2007	05	17	10YR LAGGED NORMALS	5/17/2007
GHCND:USW00093820	LEXINGTON BLUEGRASS AIRPORT KY US	20070518	183	44	18.3	4.4	65	40	12	2007	05	18	10YR LAGGED NORMALS	5/18/2007
GHCND:USW00093820	LEXINGTON BLUEGRASS AIRPORT KY US	20070519	217	44	21.7	4.4	71	40	9	2007	05	19	10YR LAGGED NORMALS	5/19/2007
GHCND:USW00093820	LEXINGTON BLUEGRASS AIRPORT KY US	20070520	261	89	26.1	8.9	79	48	1	2007	05	20	10YR LAGGED NORMALS	5/20/2007
GHCND:USW00093820	LEXINGTON BLUEGRASS AIRPORT KY US	20070521	272	117	27.2	11.7	81	53	0	2007	05	21	10YR LAGGED NORMALS	5/21/2007
GHCND:USW00093820	LEXINGTON BLUEGRASS AIRPORT KY US	20070522	300	139	30.0	13.9	86	57	0	2007	05	22	10YR LAGGED NORMALS	5/22/2007
GHCND:USW00093820	LEXINGTON BLUEGRASS AIRPORT KY US	20070523	306	150	30.6	15.0	87	59	0	2007	05	23	10YR LAGGED NORMALS	5/23/2007
GHCND:USW00093820	LEXINGTON BLUEGRASS AIRPORT KY US	20070524	300	189	30.0	18.9	86	66	0	2007	05	24	10YR LAGGED NORMALS	5/24/2007
GHCND:USW00093820	LEXINGTON BLUEGRASS AIRPORT KY US	20070525	300	167	30.0	16.7	86	62	0	2007	05	25	10YR LAGGED NORMALS	5/25/2007
GHCND:USW00093820	LEXINGTON BLUEGRASS AIRPORT KY US	20070526	306	161	30.6	16.1	87	61	0	2007	05	26	10YR LAGGED NORMALS	5/26/2007
GHCND:USW00093820	LEXINGTON BLUEGRASS AIRPORT KY US	20070527	306	161	30.6	16.1	87	61	0	2007	05	27	10YR LAGGED NORMALS	5/27/2007
GHCND:USW00093820	LEXINGTON BLUEGRASS AIRPORT KY US	20070528	311	172	31.1	17.2	88	63	0	2007	05	28	10YR LAGGED NORMALS	5/28/2007
GHCND:USW00093820	LEXINGTON BLUEGRASS AIRPORT KY US	20070529	311	183	31.1	18.3	88	65	0	2007	05	29	10YR LAGGED NORMALS	5/29/2007
GHCND:USW00093820	LEXINGTON BLUEGRASS AIRPORT KY US	20070530	322	183	32.2	18.3	90	65	0	2007	05	30	10YR LAGGED NORMALS	5/30/2007
GHCND:USW00093820	LEXINGTON BLUEGRASS AIRPORT KY US	20070531	311	178	31.1	17.8	88	64	0	2007	05	31	10YR LAGGED NORMALS	5/31/2007
GHCND:USW00093820	LEXINGTON BLUEGRASS AIRPORT KY US	20070601	317	189	31.7	18.9	89	66	0	2007	06	01	10YR LAGGED NORMALS	6/1/2007
GHCND:USW00093820	LEXINGTON BLUEGRASS AIRPORT KY US	20070602	283	183	28.3	18.3	83	65	0	2007	06	02	10YR LAGGED NORMALS	6/2/2007
GHCND:USW00093820	LEXINGTON BLUEGRASS AIRPORT KY US	20070603	289	189	28.9	18.9	84	66	0	2007	06	03	10YR LAGGED NORMALS	6/3/2007
GHCND:USW00093820	LEXINGTON BLUEGRASS AIRPORT KY US	20070604	261	150	26.1	15.0	79	59	0	2007	06	04	10YR LAGGED NORMALS	6/4/2007
GHCND:USW00093820	LEXINGTON BLUEGRASS AIRPORT KY US	20070605	244	133	24.4	13.3	76	56	0	2007	06	05	10YR LAGGED NORMALS	6/5/2007
GHCND:USW00093820	LEXINGTON BLUEGRASS AIRPORT KY US	20070606	272	111	27.2	11.1	81	52	0	2007	06	06	10YR LAGGED NORMALS	6/6/2007
GHCND:USW00093820	LEXINGTON BLUEGRASS AIRPORT KY US	20070607	328	178	32.8	17.8	91	64	0	2007	06	07	10YR LAGGED NORMALS	6/7/2007
GHCND:USW00093820	LEXINGTON BLUEGRASS AIRPORT KY US	20070608	306	211	30.6	21.1	87	70	0	2007	06	08	10YR LAGGED NORMALS	6/8/2007
GHCND:USW00093820	LEXINGTON BLUEGRASS AIRPORT KY US	20070609	278	172	27.8	17.2	82	63	0	2007	06	09	10YR LAGGED NORMALS	6/9/2007
GHCND:USW00093820	LEXINGTON BLUEGRASS AIRPORT KY US	20070610	267	144	26.7	14.4	80	58	0	2007	06	10	10YR LAGGED NORMALS	6/10/2007
GHCND:USW00093820	LEXINGTON BLUEGRASS AIRPORT KY US	20070611	294	178	29.4	17.8	85	64	0	2007	06	11	10YR LAGGED NORMALS	6/11/2007
GHCND:USW00093820	LEXINGTON BLUEGRASS AIRPORT KY US	20070612	294	139	29.4	13.9	85	57	0	2007	06	12	10YR LAGGED NORMALS	6/12/2007
GHCND:USW00093820	LEXINGTON BLUEGRASS AIRPORT KY US	20070613	311	156	31.1	15.6	88	60	0	2007	06	13	10YR LAGGED NORMALS	6/13/2007
GHCND:USW00093820	LEXINGTON BLUEGRASS AIRPORT KY US	20070614	311	161	31.1	16.1	88	61	0	2007	06	14	10YR LAGGED NORMALS	6/14/2007
GHCND:USW00093820	LEXINGTON BLUEGRASS AIRPORT KY US	20070615	300	172	30.0	17.2	86	63	0	2007	06	15	10YR LAGGED NORMALS	6/15/2007
GHCND:USW00093820	LEXINGTON BLUEGRASS AIRPORT KY US	20070616	317	150	31.7	15.0	89	59	0	2007	06	16	10YR LAGGED NORMALS	6/16/2007
GHCND:USW00093820	LEXINGTON BLUEGRASS AIRPORT KY US	20070617	344	172	34.4	17.2	94	63	0	2007	06	17	10YR LAGGED NORMALS	6/17/2007
GHCND:USW00093820	LEXINGTON BLUEGRASS AIRPORT KY US	20070618	333	200	33.3	20.0	92	68	0	2007	06	18	10YR LAGGED NORMALS	6/18/2007
GHCND:USW00093820	LEXINGTON BLUEGRASS AIRPORT KY US	20070619	283	194	28.3	19.4	83	67	0	2007	06	19	10YR LAGGED NORMALS	6/19/2007
GHCND:USW00093820	LEXINGTON BLUEGRASS AIRPORT KY US	20070620	289	156	28.9	15.6	84	60	0	2007	06	20	10YR LAGGED NORMALS	6/20/2007
GHCND:USW00093820	LEXINGTON BLUEGRASS AIRPORT KY US	20070621	311	128	31.1	12.8	88	55	0	2007	06	21	10YR LAGGED NORMALS	6/21/2007
GHCND:USW00093820	LEXINGTON BLUEGRASS AIRPORT KY US	20070622	239	167	23.9	16.7	75	62	0	2007	06	22	10YR LAGGED NORMALS	6/22/2007
GHCND:USW00093820	LEXINGTON BLUEGRASS AIRPORT KY US	20070623	283	150	28.3	15.0	83	59	0	2007	06	23	10YR LAGGED NORMALS	6/23/2007
GHCND:USW00093820	LEXINGTON BLUEGRASS AIRPORT KY US	20070624	306	189	30.6	18.9	87	66	0	2007	06	24	10YR LAGGED NORMALS	6/24/2007
GHCND:USW00093820	LEXINGTON BLUEGRASS AIRPORT KY US	20070625	311	189	31.1	18.9	88	66	0	2007	06	25	10YR LAGGED NORMALS	6/25/2007
GHCND:USW00093820	LEXINGTON BLUEGRASS AIRPORT KY US	20070626	311	200	31.1	20.0	88	68	0	2007	06	26	10YR LAGGED NORMALS	6/26/2007
GHCND:USW00093820	LEXINGTON BLUEGRASS AIRPORT KY US	20070627	333	200	33.3	20.0	92	68	0	2007	06	27	10YR LAGGED NORMALS	6/27/2007
GHCND:USW00093820	LEXINGTON BLUEGRASS AIRPORT KY US	20070628	300	211	30.0	21.1	86	70	0	2007	06	28	10YR LAGGED NORMALS	6/28/2007
GHCND:USW00093820	LEXINGTON BLUEGRASS AIRPORT KY US	20070629	294	200	29.4	20.0	85	68	0	2007	06	29	10YR LAGGED NORMALS	6/29/2007
GHCND:USW00093820	LEXINGTON BLUEGRASS AIRPORT KY US	20070630	289	211	28.9	21.1	84	70	0	2007	06	30	10YR LAGGED NORMALS	6/30/2007
GHCND:USW00093820	LEXINGTON BLUEGRASS AIRPORT KY US	20070701	283	172	28.3	17.2	83	63	0	2007	07	01	10YR LAGGED NORMALS	7/1/2007
GHCND:USW00093820	LEXINGTON BLUEGRASS AIRPORT KY US	20070702	278	139	27.8	13.9	82	57	0	2007	07	02	10YR LAGGED NORMALS	7/2/2007
GHCND:USW00093820	LEXINGTON BLUEGRASS AIRPORT KY US	20070703	317	150	31.7	15.0	89	59	0	2007	07	03	10YR LAGGED NORMALS	7/3/2007
GHCND:USW00093820	LEXINGTON BLUEGRASS AIRPORT KY US	20070704	317	200	31.7	20.0	89	68	0	2007	07	04	10YR LAGGED NORMALS	7/4/2007
GHCND:USW00093820	LEXINGTON BLUEGRASS AIRPORT KY US	20070705	283	194	28.3	19.4	83	67	0	2007	07	05	10YR LAGGED NORMALS	7/5/2007
GHCND:USW00093820	LEXINGTON BLUEGRASS AIRPORT KY US	20070706	317	194	31.7	19.4	89	67	0	2007	07	06	10YR LAGGED NORMALS	7/6/2007
GHCND:USW00093820	LEXINGTON BLUEGRASS AIRPORT KY US	20070707	317	183	31.7	18.3	89	65	0	2007	07	07	10YR LAGGED NORMALS	7/7/2007
GHCND:USW00093820	LEXINGTON BLUEGRASS AIRPORT KY US	20070708	322	189	32.2	18.9	90	66	0	2007	07	08	10YR LAGGED NORMALS	7/8/2007
GHCND:USW00093820	LEXINGTON BLUEGRASS AIRPORT KY US	20070709	322	183	32.2	18.3	90	65	0	2007	07	09	10YR LAGGED NORMALS	7/9/2007
GHCND:USW00093820	LEXINGTON BLUEGRASS AIRPORT KY US	20070710	289	211	28.9	21.1	84	70	0	2007	07	10	10YR LAGGED NORMALS	7/10/2007
GHCND:USW00093820	LEXINGTON BLUEGRASS AIRPORT KY US	20070711	289	189	28.9	18.9	84	66	0	2007	07	11	10YR LAGGED NORMALS	7/11/2007
GHCND:USW00093820	LEXINGTON BLUEGRASS AIRPORT KY US	20070712	272	139	27.2	13.9	81	57	0	2007	07	12	10YR LAGGED NORMALS	7/12/2007
GHCND:USW00093820	LEXINGTON BLUEGRASS AIRPORT KY US	20070713	256	161	25.6	16.1	78	61	0	2007	07	13	10YR LAGGED NORMALS	7/13/2007
GHCND:USW00093820	LEXINGTON BLUEGRASS AIRPORT KY US	20070714	306	161	30.6	16.1	87	61	0	2007	07	14	10YR LAGGED NORMALS	7/14/2007
GHCND:USW00093820	LEXINGTON BLUEGRASS AIRPORT KY US	20070715	322	194	32.2	19.4	90	67	0	2007	07	15	10YR LAGGED NORMALS	7/15/2007
GHCND:USW00093820	LEXINGTON BLUEGRASS AIRPORT KY US	20070716	317	189	31.7	18.9	89	66	0	2007	07	16	10YR LAGGED NORMALS	7/16/2007
GHCND:USW00093820	LEXINGTON BLUEGRASS AIRPORT KY US	20070717	322	200	32.2	20.0	90	68	0	2007	07	17	10YR LAGGED NORMALS	7/17/2007
GHCND:USW00093820	LEXINGTON BLUEGRASS AIRPORT KY US	20070718	322	189	32.2	18.9	90	66	0	2007	07	18	10YR LAGGED NORMALS	7/18/2007
GHCND:USW00093820	LEXINGTON BLUEGRASS AIRPORT KY US	20070719	328	206	32.8	20.6	91	69	0	2007	07	19	10YR LAGGED NORMALS	7/19/2007
GHCND:USW00093820	LEXINGTON BLUEGRASS AIRPORT KY US	20070720	261	172	26.1	17.2	79	63	0	2007	07	20	10YR LAGGED NORMALS	7/20/2007
GHCND:USW00093820	LEXINGTON BLUEGRASS AIRPORT KY US	20070721	256	150	25.6	15.0	78	59	0	2007	07	21	10YR LAGGED NORMALS	7/21/2007
GHCND:USW00093820	LEXINGTON BLUEGRASS AIRPORT KY US	20070722	267	139	26.7	13.9	80	57	0	2007	07	22	10YR LAGGED NORMALS	7/22/2007
GHCND:USW00093820	LEXINGTON BLUEGRASS AIRPORT KY US	20070723	278	156	27.8	15.6	82	60	0	2007	07	23	10YR LAGGED NORMALS	7/23/2007
GHCND:USW00093820	LEXINGTON BLUEGRASS AIRPORT KY US	20070724	261	172	26.1	17.2	79	63	0	2007	07	24	10YR LAGGED NORMALS	7/24/2007
GHCND:USW00093820	LEXINGTON BLUEGRASS AIRPORT KY US	20070725	283	156	28.3	15.6	83	60	0	2007	07	25	10YR LAGGED NORMALS	7/25/2007
GHCND:USW00093820	LEXINGTON BLUEGRASS AIRPORT KY US	20070726	300	183	30.0	18.3	86	65	0	2007	07	26	10YR LAGGED NORMALS	7/26/2007
GHCND:USW00093820	LEXINGTON BLUEGRASS AIRPORT KY US	20070727	300	194	30.0	19.4	86	67	0	2007	07	27	10YR LAGGED NORMALS	7/27/2007
GHCND:USW00093820	LEXINGTON BLUEGRASS AIRPORT KY US	20070728	250	200	25.0	20.0	77	68	0	2007	07	28	10YR LAGGED NORMALS	7/28/2007
GHCND:USW00093820	LEXINGTON BLUEGRASS AIRPORT KY US	20070729	294	217	29.4	21.7	85	71	0	2007	07	29	10YR LAGGED NORMALS	7/29/2007
GHCND:USW00093820	LEXINGTON BLUEGRASS AIRPORT KY US	20070730	306	206	30.6	20.6	87	69	0	2007	07	30	10YR LAGGED NORMALS	7/30/2007

GHCND:USW00093820	LEXINGTON BLUEGRASS AIRPORT KY US	20070731	306	200	30.6	20.0	87	68	0	2007	07	31	10YR LAGGED NORMALS	7/31/2007
GHCND:USW00093820	LEXINGTON BLUEGRASS AIRPORT KY US	20070801	317	189	31.7	18.9	89	66	0	2007	08	01	10YR LAGGED NORMALS	8/1/2007
GHCND:USW00093820	LEXINGTON BLUEGRASS AIRPORT KY US	20070802	328	189	32.8	18.9	91	66	0	2007	08	02	10YR LAGGED NORMALS	8/2/2007
GHCND:USW00093820	LEXINGTON BLUEGRASS AIRPORT KY US	20070803	322	211	32.2	21.1	90	70	0	2007	08	03	10YR LAGGED NORMALS	8/3/2007
GHCND:USW00093820	LEXINGTON BLUEGRASS AIRPORT KY US	20070804	328	206	32.8	20.6	91	69	0	2007	08	04	10YR LAGGED NORMALS	8/4/2007
GHCND:USW00093820	LEXINGTON BLUEGRASS AIRPORT KY US	20070805	339	222	33.9	22.2	93	72	0	2007	08	05	10YR LAGGED NORMALS	8/5/2007
GHCND:USW00093820	LEXINGTON BLUEGRASS AIRPORT KY US	20070806	339	233	33.9	23.3	93	74	0	2007	08	06	10YR LAGGED NORMALS	8/6/2007
GHCND:USW00093820	LEXINGTON BLUEGRASS AIRPORT KY US	20070807	361	239	36.1	23.9	97	75	0	2007	08	07	10YR LAGGED NORMALS	8/7/2007
GHCND:USW00093820	LEXINGTON BLUEGRASS AIRPORT KY US	20070808	361	239	36.1	23.9	97	75	0	2007	08	08	10YR LAGGED NORMALS	8/8/2007
GHCND:USW00093820	LEXINGTON BLUEGRASS AIRPORT KY US	20070809	367	250	36.7	25.0	98	77	0	2007	08	09	10YR LAGGED NORMALS	8/9/2007
GHCND:USW00093820	LEXINGTON BLUEGRASS AIRPORT KY US	20070810	333	239	33.3	23.9	92	75	0	2007	08	10	10YR LAGGED NORMALS	8/10/2007
GHCND:USW00093820	LEXINGTON BLUEGRASS AIRPORT KY US	20070811	317	200	31.7	20.0	89	68	0	2007	08	11	10YR LAGGED NORMALS	8/11/2007
GHCND:USW00093820	LEXINGTON BLUEGRASS AIRPORT KY US	20070812	339	172	33.9	17.2	93	63	0	2007	08	12	10YR LAGGED NORMALS	8/12/2007
GHCND:USW00093820	LEXINGTON BLUEGRASS AIRPORT KY US	20070813	344	217	34.4	21.7	94	71	0	2007	08	13	10YR LAGGED NORMALS	8/13/2007
GHCND:USW00093820	LEXINGTON BLUEGRASS AIRPORT KY US	20070814	328	150	32.8	15.0	91	59	0	2007	08	14	10YR LAGGED NORMALS	8/14/2007
GHCND:USW00093820	LEXINGTON BLUEGRASS AIRPORT KY US	20070815	383	200	38.3	20.0	101	68	0	2007	08	15	10YR LAGGED NORMALS	8/15/2007
GHCND:USW00093820	LEXINGTON BLUEGRASS AIRPORT KY US	20070816	389	211	38.9	21.1	102	70	0	2007	08	16	10YR LAGGED NORMALS	8/16/2007
GHCND:USW00093820	LEXINGTON BLUEGRASS AIRPORT KY US	20070817	322	194	32.2	19.4	90	67	0	2007	08	17	10YR LAGGED NORMALS	8/17/2007
GHCND:USW00093820	LEXINGTON BLUEGRASS AIRPORT KY US	20070818	289	161	28.9	16.1	84	61	0	2007	08	18	10YR LAGGED NORMALS	8/18/2007
GHCND:USW00093820	LEXINGTON BLUEGRASS AIRPORT KY US	20070819	344	194	34.4	19.4	94	67	0	2007	08	19	10YR LAGGED NORMALS	8/19/2007
GHCND:USW00093820	LEXINGTON BLUEGRASS AIRPORT KY US	20070820	344	228	34.4	22.8	94	73	0	2007	08	20	10YR LAGGED NORMALS	8/20/2007
GHCND:USW00093820	LEXINGTON BLUEGRASS AIRPORT KY US	20070821	289	200	28.9	20.0	84	68	0	2007	08	21	10YR LAGGED NORMALS	8/21/2007
GHCND:USW00093820	LEXINGTON BLUEGRASS AIRPORT KY US	20070822	350	217	35.0	21.7	95	71	0	2007	08	22	10YR LAGGED NORMALS	8/22/2007
GHCND:USW00093820	LEXINGTON BLUEGRASS AIRPORT KY US	20070823	361	233	36.1	23.3	97	74	0	2007	08	23	10YR LAGGED NORMALS	8/23/2007
GHCND:USW00093820	LEXINGTON BLUEGRASS AIRPORT KY US	20070824	350	233	35.0	23.3	95	74	0	2007	08	24	10YR LAGGED NORMALS	8/24/2007
GHCND:USW00093820	LEXINGTON BLUEGRASS AIRPORT KY US	20070825	317	228	31.7	22.8	89	73	0	2007	08	25	10YR LAGGED NORMALS	8/25/2007
GHCND:USW00093820	LEXINGTON BLUEGRASS AIRPORT KY US	20070826	300	211	30.0	21.1	86	70	0	2007	08	26	10YR LAGGED NORMALS	8/26/2007
GHCND:USW00093820	LEXINGTON BLUEGRASS AIRPORT KY US	20070827	322	183	32.2	18.3	90	65	0	2007	08	27	10YR LAGGED NORMALS	8/27/2007
GHCND:USW00093820	LEXINGTON BLUEGRASS AIRPORT KY US	20070828	344	211	34.4	21.1	94	70	0	2007	08	28	10YR LAGGED NORMALS	8/28/2007
GHCND:USW00093820	LEXINGTON BLUEGRASS AIRPORT KY US	20070829	339	200	33.9	20.0	93	68	0	2007	08	29	10YR LAGGED NORMALS	8/29/2007
GHCND:USW00093820	LEXINGTON BLUEGRASS AIRPORT KY US	20070830	300	206	30.0	20.6	86	69	0	2007	08	30	10YR LAGGED NORMALS	8/30/2007
GHCND:USW00093820	LEXINGTON BLUEGRASS AIRPORT KY US	20070831	267	178	26.7	17.8	80	64	0	2007	08	31	10YR LAGGED NORMALS	8/31/2007
GHCND:USW00093820	LEXINGTON BLUEGRASS AIRPORT KY US	20070901	289	150	28.9	15.0	84	59	0	2007	09	01	10YR LAGGED NORMALS	9/1/2007
GHCND:USW00093820	LEXINGTON BLUEGRASS AIRPORT KY US	20070902	311	167	31.1	16.7	88	62	0	2007	09	02	10YR LAGGED NORMALS	9/2/2007
GHCND:USW00093820	LEXINGTON BLUEGRASS AIRPORT KY US	20070903	328	194	32.8	19.4	91	67	0	2007	09	03	10YR LAGGED NORMALS	9/3/2007
GHCND:USW00093820	LEXINGTON BLUEGRASS AIRPORT KY US	20070904	339	144	33.3	14.4	92	58	0	2007	09	04	10YR LAGGED NORMALS	9/4/2007
GHCND:USW00093820	LEXINGTON BLUEGRASS AIRPORT KY US	20070905	344	167	34.4	16.7	94	62	0	2007	09	05	10YR LAGGED NORMALS	9/5/2007
GHCND:USW00093820	LEXINGTON BLUEGRASS AIRPORT KY US	20070906	322	211	32.2	21.1	90	70	0	2007	09	06	10YR LAGGED NORMALS	9/6/2007
GHCND:USW00093820	LEXINGTON BLUEGRASS AIRPORT KY US	20070907	322	222	32.2	22.2	90	72	0	2007	09	07	10YR LAGGED NORMALS	9/7/2007
GHCND:USW00093820	LEXINGTON BLUEGRASS AIRPORT KY US	20070908	328	217	32.8	21.7	91	71	0	2007	09	08	10YR LAGGED NORMALS	9/8/2007
GHCND:USW00093820	LEXINGTON BLUEGRASS AIRPORT KY US	20070909	250	217	25.0	21.7	77	71	0	2007	09	09	10YR LAGGED NORMALS	9/9/2007
GHCND:USW00093820	LEXINGTON BLUEGRASS AIRPORT KY US	20070910	244	217	24.4	21.7	76	71	0	2007	09	10	10YR LAGGED NORMALS	9/10/2007
GHCND:USW00093820	LEXINGTON BLUEGRASS AIRPORT KY US	20070911	244	167	24.4	16.7	76	62	0	2007	09	11	10YR LAGGED NORMALS	9/11/2007
GHCND:USW00093820	LEXINGTON BLUEGRASS AIRPORT KY US	20070912	256	111	25.6	11.1	78	52	0	2007	09	12	10YR LAGGED NORMALS	9/12/2007
GHCND:USW00093820	LEXINGTON BLUEGRASS AIRPORT KY US	20070913	278	106	27.8	10.6	82	51	0	2007	09	13	10YR LAGGED NORMALS	9/13/2007
GHCND:USW00093820	LEXINGTON BLUEGRASS AIRPORT KY US	20070914	267	172	26.7	17.2	80	63	0	2007	09	14	10YR LAGGED NORMALS	9/14/2007
GHCND:USW00093820	LEXINGTON BLUEGRASS AIRPORT KY US	20070915	206	89	20.6	8.9	69	48	6	2007	09	15	10YR LAGGED NORMALS	9/15/2007
GHCND:USW00093820	LEXINGTON BLUEGRASS AIRPORT KY US	20070916	222	83	22.2	8.3	72	47	5	2007	09	16	10YR LAGGED NORMALS	9/16/2007
GHCND:USW00093820	LEXINGTON BLUEGRASS AIRPORT KY US	20070917	272	100	27.2	10.0	81	50	0	2007	09	17	10YR LAGGED NORMALS	9/17/2007
GHCND:USW00093820	LEXINGTON BLUEGRASS AIRPORT KY US	20070918	300	139	30.0	13.9	86	57	0	2007	09	18	10YR LAGGED NORMALS	9/18/2007
GHCND:USW00093820	LEXINGTON BLUEGRASS AIRPORT KY US	20070919	300	128	30.0	12.8	86	55	0	2007	09	19	10YR LAGGED NORMALS	9/19/2007
GHCND:USW00093820	LEXINGTON BLUEGRASS AIRPORT KY US	20070920	306	139	30.6	13.9	87	57	0	2007	09	20	10YR LAGGED NORMALS	9/20/2007
GHCND:USW00093820	LEXINGTON BLUEGRASS AIRPORT KY US	20070921	311	139	31.1	13.9	88	57	0	2007	09	21	10YR LAGGED NORMALS	9/21/2007
GHCND:USW00093820	LEXINGTON BLUEGRASS AIRPORT KY US	20070922	317	189	31.7	18.9	89	66	0	2007	09	22	10YR LAGGED NORMALS	9/22/2007
GHCND:USW00093820	LEXINGTON BLUEGRASS AIRPORT KY US	20070923	333	172	33.3	17.2	92	63	0	2007	09	23	10YR LAGGED NORMALS	9/23/2007
GHCND:USW00093820	LEXINGTON BLUEGRASS AIRPORT KY US	20070924	339	194	33.9	19.4	93	67	0	2007	09	24	10YR LAGGED NORMALS	9/24/2007
GHCND:USW00093820	LEXINGTON BLUEGRASS AIRPORT KY US	20070925	339	211	33.9	21.1	93	70	0	2007	09	25	10YR LAGGED NORMALS	9/25/2007
GHCND:USW00093820	LEXINGTON BLUEGRASS AIRPORT KY US	20070926	306	189	30.6	18.9	87	66	0	2007	09	26	10YR LAGGED NORMALS	9/26/2007
GHCND:USW00093820	LEXINGTON BLUEGRASS AIRPORT KY US	20070927	233	150	23.3	15.0	74	59	0	2007	09	27	10YR LAGGED NORMALS	9/27/2007
GHCND:USW00093820	LEXINGTON BLUEGRASS AIRPORT KY US	20070928	256	128	25.6	12.8	78	55	0	2007	09	28	10YR LAGGED NORMALS	9/28/2007
GHCND:USW00093820	LEXINGTON BLUEGRASS AIRPORT KY US	20070929	261	83	26.1	8.3	79	47	2	2007	09	29	10YR LAGGED NORMALS	9/29/2007
GHCND:USW00093820	LEXINGTON BLUEGRASS AIRPORT KY US	20070930	283	117	28.3	11.7	83	53	0	2007	09	30	10YR LAGGED NORMALS	9/30/2007
GHCND:USW00093820	LEXINGTON BLUEGRASS AIRPORT KY US	20071001	256	133	25.6	13.3	78	56	0	2007	10	01	10YR LAGGED NORMALS	10/1/2007
GHCND:USW00093820	LEXINGTON BLUEGRASS AIRPORT KY US	20071002	289	139	28.9	13.9	84	57	0	2007	10	02	10YR LAGGED NORMALS	10/2/2007
GHCND:USW00093820	LEXINGTON BLUEGRASS AIRPORT KY US	20071003	283	156	28.3	15.6	83	60	0	2007	10	03	10YR LAGGED NORMALS	10/3/2007
GHCND:USW00093820	LEXINGTON BLUEGRASS AIRPORT KY US	20071004	311	183	31.1	18.3	88	65	0	2007	10	04	10YR LAGGED NORMALS	10/4/2007
GHCND:USW00093820	LEXINGTON BLUEGRASS AIRPORT KY US	20071005	283	211	28.3	21.1	83	70	0	2007	10	05	10YR LAGGED NORMALS	10/5/2007
GHCND:USW00093820	LEXINGTON BLUEGRASS AIRPORT KY US	20071006	311	189	31.1	18.9	88	66	0	2007	10	06	10YR LAGGED NORMALS	10/6/2007
GHCND:USW00093820	LEXINGTON BLUEGRASS AIRPORT KY US	20071007	322	183	32.2	18.3	90	65	0	2007	10	07	10YR LAGGED NORMALS	10/7/2007
GHCND:USW00093820	LEXINGTON BLUEGRASS AIRPORT KY US	20071008	328	172	32.8	17.2	91	63	0	2007	10	08	10YR LAGGED NORMALS	10/8/2007
GHCND:USW00093820	LEXINGTON BLUEGRASS AIRPORT KY US	20071009	261	150	26.1	15.0	79	59	0	2007	10	09	10YR LAGGED NORMALS	10/9/2007
GHCND:USW00093820	LEXINGTON BLUEGRASS AIRPORT KY US	20071010	172	83	17.2	8.3	63	47	10	2007	10	10	10YR LAGGED NORMALS	10/10/2007
GHCND:USW00093820	LEXINGTON BLUEGRASS AIRPORT KY US	20071011	144	28	14.4	2.8	58	37	17	2007	10	11	10YR LAGGED NORMALS	10/11/2007
GHCND:USW00093820	LEXINGTON BLUEGRASS AIRPORT KY US	20071012	172	61	17.2	6.1	63	43	12	2007	10	12	10YR LAGGED NORMALS	10/12/2007
GHCND:USW00093820	LEXINGTON BLUEGRASS AIRPORT KY US	20071013	206	44	20.6	4.4	69	40	10	2007	10	13	10YR LAGGED NORMALS	10/13/2007
GHCND:USW00093820	LEXINGTON BLUEGRASS AIRPORT KY US	20071014	244	106	24.4	10.6	76	51	1	2007	10	14	10YR LAGGED NORMALS	10/14/2007
GHCND:USW00093820	LEXINGTON BLUEGRASS AIRPORT KY US	20071015	272	117	27.2	11.7	81	53	0	2007	10	15	10YR LAGGED NORMALS	10/15/2007
GHCND:USW00093820	LEXINGTON BLUEGRASS AIRPORT KY US	20071016	233	156	23.3	15.6	74	60	0	2007	10	16	10YR LAGGED NORMALS	10/16/2007
GHCND:USW00093820	LEXINGTON BLUEGRASS AIRPORT KY US	20071017	278	167	27.8	16.7	82	62	0	2007	10	17	10YR LAGGED NORMALS	10/17/2007
GHCND:USW00093820	LEXINGTON BLUEGRASS AIRPORT KY US	20071018	261	189	26.1	18.9	79	66	0	2007	10	18	10YR LAGGED NORMALS	10/18/2007
GHCND:USW00093820	LEXINGTON BLUEGRASS AIRPORT KY US	20071019	228	139	22.8	13.9	73	57	0	2007	10	19	10YR LAGGED NORMALS	10/19/2007
GHCND:USW00093820	LEXINGTON BLUEGRASS AIRPORT KY US	20071020	217	89	21.7	8.9	71	48	5	2007	10	20	10YR LAGGED NORMALS	10/20/2007
GHCND:USW00093820	LEXINGTON BLUEGRASS AIRPORT KY US	20071021	272	106	27.2	10.6	81	51	0	2007	10	21	10YR LAGGED NORMALS	10/21/2007
GHCND:USW00093820	LEXINGTON BLUEGRASS AIRPORT KY US	20071022	211	128	21.1	12.8	70	55	2	2007	10	22	10YR LAGGED NORMALS	10/22/2007
GHCND:USW00093820	LEXINGTON BLUEGRASS AIRPORT KY US	20071023	200	111	20.0	11.1	68	52	5	2007	10	23	10YR LAGGED NORMALS	10/23/2007
GHCND:USW00093820	LEXINGTON BLUEGRASS AIRPORT KY US	20071024	117	83	11.7	8.3	53	47	15	2007	10	24	10YR LAGGED NORMALS	10/24/2007
GHCND:USW00093820	LEXINGTON BLUEGRASS AIRPORT KY US	20071025	161	94	16.1	9.4	61	49	10	2007	10	25	10YR LAGGED NORMALS	10/25/2007
GHCND:USW00093820	LEXINGTON BLUEGRASS AIRPORT KY US	20071026	217	89	21.7	8.9	71	48	5	2007	10	26	10YR LAGGED NORMALS	10/26/2007
GHCND:USW00093820	LEXINGTON BLUEGRASS AIRPORT KY US	20071027	128	83	12.8	8.3	55	47	14	2007	10	27	10YR LAGGED NORMALS	10/27/2007
GHCND:USW00093820	LEXINGTON BLUEGRASS AIRPORT KY US	20071028	133	39	13.3	3.9	56	39	17	2007	10	28	10YR LAGGED NORMALS	10/28/2007
GHCND:USW00093820	LEXINGTON BLUEGRASS AIRPORT KY US	20071029	156	17	15.6	1.7	60	35	17	2007	10	29	10YR LAGGED NORMALS	10/29/2007
GHCND:USW00093820	LEXINGTON BLUEGRASS AIRPORT KY US	20071030	183	11	18.3	1.1	65	34	15	2007	10	30	10YR LAGGED NORMALS	10/30/2007
GHCND:USW00093820	LEXINGTON BLUEGRASS AIRPORT KY US	20071031	206	61	20.6	6.1	69	43	9	2007	10	31	10YR LAGGED NORMALS	10/31/2007
GHCND:USW00093820	LEXINGTON BLUEGRASS AIRPORT KY US	20071101	150	56	15.0	5.6	59	42	14	2007	11	01	10YR LAGGED NORMALS	11/1/2007
GHCND:USW00093820	LEXINGTON BLUEGRASS AIRPORT KY US	20071102	156	17	15.6	1.7	60	35	17	2007	11	02	10YR LAGGED NORMALS	11/2/2007
GHCND:USW00093820	LEXINGTON BLUEGRASS AIRPORT KY US	20071103	156	-17	15.6	(1.7)	60	29	20	2007	11	03	10YR LAGGED NORMALS	11/3/2007
GHCND:USW00093820	LEXINGTON BLUEGRASS AIRPORT KY US	20071104	156	11	15.6	1.1	60	34	18	2007	11	04	10YR LAGGED NORMALS	11/4/2007

GHCND:USW00093820	LEXINGTON BLUEGRASS AIRPORT KY US	20071105	194	39	19.4	3.9	67	39	12	2007	11	05	10YR LAGGED NORMALS	11/5/2007
GHCND:USW00093820	LEXINGTON BLUEGRASS AIRPORT KY US	20071106	72	11	7.2	1.1	45	34	25	2007	11	06	10YR LAGGED NORMALS	11/6/2007
GHCND:USW00093820	LEXINGTON BLUEGRASS AIRPORT KY US	20071107	83	-11	8.3	(1.1)	47	30	26	2007	11	07	10YR LAGGED NORMALS	11/7/2007
GHCND:USW00093820	LEXINGTON BLUEGRASS AIRPORT KY US	20071108	106	-22	10.6	(2.2)	51	28	25	2007	11	08	10YR LAGGED NORMALS	11/8/2007
GHCND:USW00093820	LEXINGTON BLUEGRASS AIRPORT KY US	20071109	139	33	13.9	3.3	57	38	17	2007	11	09	10YR LAGGED NORMALS	11/9/2007
GHCND:USW00093820	LEXINGTON BLUEGRASS AIRPORT KY US	20071110	100	-6	10.0	(0.6)	50	31	24	2007	11	10	10YR LAGGED NORMALS	11/10/2007
GHCND:USW00093820	LEXINGTON BLUEGRASS AIRPORT KY US	20071111	161	17	16.1	1.7	61	35	17	2007	11	11	10YR LAGGED NORMALS	11/11/2007
GHCND:USW00093820	LEXINGTON BLUEGRASS AIRPORT KY US	20071112	194	89	19.4	8.9	67	48	7	2007	11	12	10YR LAGGED NORMALS	11/12/2007
GHCND:USW00093820	LEXINGTON BLUEGRASS AIRPORT KY US	20071113	150	117	15.0	11.7	59	53	9	2007	11	13	10YR LAGGED NORMALS	11/13/2007
GHCND:USW00093820	LEXINGTON BLUEGRASS AIRPORT KY US	20071114	183	94	18.3	9.4	65	49	8	2007	11	14	10YR LAGGED NORMALS	11/14/2007
GHCND:USW00093820	LEXINGTON BLUEGRASS AIRPORT KY US	20071115	94	6	9.4	0.6	49	33	24	2007	11	15	10YR LAGGED NORMALS	11/15/2007
GHCND:USW00093820	LEXINGTON BLUEGRASS AIRPORT KY US	20071116	67	-44	6.7	(4.4)	44	24	31	2007	11	16	10YR LAGGED NORMALS	11/16/2007
GHCND:USW00093820	LEXINGTON BLUEGRASS AIRPORT KY US	20071117	139	6	13.9	0.6	57	33	20	2007	11	17	10YR LAGGED NORMALS	11/17/2007
GHCND:USW00093820	LEXINGTON BLUEGRASS AIRPORT KY US	20071118	128	28	12.8	2.8	55	37	19	2007	11	18	10YR LAGGED NORMALS	11/18/2007
GHCND:USW00093820	LEXINGTON BLUEGRASS AIRPORT KY US	20071119	161	44	16.1	4.4	61	40	14	2007	11	19	10YR LAGGED NORMALS	11/19/2007
GHCND:USW00093820	LEXINGTON BLUEGRASS AIRPORT KY US	20071120	200	117	20.0	11.7	68	53	4	2007	11	20	10YR LAGGED NORMALS	11/20/2007
GHCND:USW00093820	LEXINGTON BLUEGRASS AIRPORT KY US	20071121	211	139	21.1	13.9	70	57	1	2007	11	21	10YR LAGGED NORMALS	11/21/2007
GHCND:USW00093820	LEXINGTON BLUEGRASS AIRPORT KY US	20071122	167	-6	16.7	(0.6)	62	31	18	2007	11	22	10YR LAGGED NORMALS	11/22/2007
GHCND:USW00093820	LEXINGTON BLUEGRASS AIRPORT KY US	20071123	17	-33	1.7	(3.3)	35	26	34	2007	11	23	10YR LAGGED NORMALS	11/23/2007
GHCND:USW00093820	LEXINGTON BLUEGRASS AIRPORT KY US	20071124	50	-50	5.0	(5.0)	41	23	33	2007	11	24	10YR LAGGED NORMALS	11/24/2007
GHCND:USW00093820	LEXINGTON BLUEGRASS AIRPORT KY US	20071125	122	-11	12.2	(1.1)	54	30	23	2007	11	25	10YR LAGGED NORMALS	11/25/2007
GHCND:USW00093820	LEXINGTON BLUEGRASS AIRPORT KY US	20071126	150	50	15.0	5.0	59	41	15	2007	11	26	10YR LAGGED NORMALS	11/26/2007
GHCND:USW00093820	LEXINGTON BLUEGRASS AIRPORT KY US	20071127	83	11	8.3	1.1	47	34	24	2007	11	27	10YR LAGGED NORMALS	11/27/2007
GHCND:USW00093820	LEXINGTON BLUEGRASS AIRPORT KY US	20071128	128	-17	12.8	(1.7)	55	29	23	2007	11	28	10YR LAGGED NORMALS	11/28/2007
GHCND:USW00093820	LEXINGTON BLUEGRASS AIRPORT KY US	20071129	94	-28	9.4	(2.8)	49	27	27	2007	11	29	10YR LAGGED NORMALS	11/29/2007
GHCND:USW00093820	LEXINGTON BLUEGRASS AIRPORT KY US	20071130	100	-50	10.0	(5.0)	50	23	28	2007	11	30	10YR LAGGED NORMALS	11/30/2007
GHCND:USW00093820	LEXINGTON BLUEGRASS AIRPORT KY US	20071201	61	-33	6.1	(3.3)	43	26	30	2007	12	01	10YR LAGGED NORMALS	12/1/2007
GHCND:USW00093820	LEXINGTON BLUEGRASS AIRPORT KY US	20071202	144	56	14.4	5.6	58	42	15	2007	12	02	10YR LAGGED NORMALS	12/2/2007
GHCND:USW00093820	LEXINGTON BLUEGRASS AIRPORT KY US	20071203	56	-28	5.6	(2.8)	42	27	30	2007	12	03	10YR LAGGED NORMALS	12/3/2007
GHCND:USW00093820	LEXINGTON BLUEGRASS AIRPORT KY US	20071204	33	-44	3.3	(4.4)	38	24	34	2007	12	04	10YR LAGGED NORMALS	12/4/2007
GHCND:USW00093820	LEXINGTON BLUEGRASS AIRPORT KY US	20071205	72	-50	7.2	(5.0)	45	23	31	2007	12	05	10YR LAGGED NORMALS	12/5/2007
GHCND:USW00093820	LEXINGTON BLUEGRASS AIRPORT KY US	20071206	6	-83	0.6	(8.3)	33	17	40	2007	12	06	10YR LAGGED NORMALS	12/6/2007
GHCND:USW00093820	LEXINGTON BLUEGRASS AIRPORT KY US	20071207	67	0	6.7	-	44	32	27	2007	12	07	10YR LAGGED NORMALS	12/7/2007
GHCND:USW00093820	LEXINGTON BLUEGRASS AIRPORT KY US	20071208	61	39	6.1	3.9	43	39	24	2007	12	08	10YR LAGGED NORMALS	12/8/2007
GHCND:USW00093820	LEXINGTON BLUEGRASS AIRPORT KY US	20071209	178	61	17.8	6.1	64	43	11	2007	12	09	10YR LAGGED NORMALS	12/9/2007
GHCND:USW00093820	LEXINGTON BLUEGRASS AIRPORT KY US	20071210	144	67	14.4	6.7	58	44	14	2007	12	10	10YR LAGGED NORMALS	12/10/2007
GHCND:USW00093820	LEXINGTON BLUEGRASS AIRPORT KY US	20071211	211	72	21.1	7.2	70	45	7	2007	12	11	10YR LAGGED NORMALS	12/11/2007
GHCND:USW00093820	LEXINGTON BLUEGRASS AIRPORT KY US	20071212	172	56	17.2	5.6	63	42	12	2007	12	12	10YR LAGGED NORMALS	12/12/2007
GHCND:USW00093820	LEXINGTON BLUEGRASS AIRPORT KY US	20071213	78	22	7.8	2.2	46	36	24	2007	12	13	10YR LAGGED NORMALS	12/13/2007
GHCND:USW00093820	LEXINGTON BLUEGRASS AIRPORT KY US	20071214	22	-6	2.2	(0.6)	36	31	31	2007	12	14	10YR LAGGED NORMALS	12/14/2007
GHCND:USW00093820	LEXINGTON BLUEGRASS AIRPORT KY US	20071215	72	-6	7.2	(0.6)	45	31	27	2007	12	15	10YR LAGGED NORMALS	12/15/2007
GHCND:USW00093820	LEXINGTON BLUEGRASS AIRPORT KY US	20071216	94	-56	9.4	(5.6)	49	22	29	2007	12	16	10YR LAGGED NORMALS	12/16/2007
GHCND:USW00093820	LEXINGTON BLUEGRASS AIRPORT KY US	20071217	11	-67	1.1	(6.7)	34	20	38	2007	12	17	10YR LAGGED NORMALS	12/17/2007
GHCND:USW00093820	LEXINGTON BLUEGRASS AIRPORT KY US	20071218	72	-39	7.2	(3.9)	45	25	30	2007	12	18	10YR LAGGED NORMALS	12/18/2007
GHCND:USW00093820	LEXINGTON BLUEGRASS AIRPORT KY US	20071219	100	22	10.0	2.2	50	36	22	2007	12	19	10YR LAGGED NORMALS	12/19/2007
GHCND:USW00093820	LEXINGTON BLUEGRASS AIRPORT KY US	20071220	94	-6	9.4	(0.6)	49	31	25	2007	12	20	10YR LAGGED NORMALS	12/20/2007
GHCND:USW00093820	LEXINGTON BLUEGRASS AIRPORT KY US	20071221	128	50	12.8	5.0	55	41	17	2007	12	21	10YR LAGGED NORMALS	12/21/2007
GHCND:USW00093820	LEXINGTON BLUEGRASS AIRPORT KY US	20071222	144	61	14.4	6.1	58	43	14	2007	12	22	10YR LAGGED NORMALS	12/22/2007
GHCND:USW00093820	LEXINGTON BLUEGRASS AIRPORT KY US	20071223	144	0	14.4	-	58	32	20	2007	12	23	10YR LAGGED NORMALS	12/23/2007
GHCND:USW00093820	LEXINGTON BLUEGRASS AIRPORT KY US	20071224	50	-28	5.0	(2.8)	41	27	31	2007	12	24	10YR LAGGED NORMALS	12/24/2007
GHCND:USW00093820	LEXINGTON BLUEGRASS AIRPORT KY US	20071225	83	-39	8.3	(3.9)	47	25	29	2007	12	25	10YR LAGGED NORMALS	12/25/2007
GHCND:USW00093820	LEXINGTON BLUEGRASS AIRPORT KY US	20071226	117	11	11.7	1.1	53	34	21	2007	12	26	10YR LAGGED NORMALS	12/26/2007
GHCND:USW00093820	LEXINGTON BLUEGRASS AIRPORT KY US	20071227	72	22	7.2	2.2	45	36	24	2007	12	27	10YR LAGGED NORMALS	12/27/2007
GHCND:USW00093820	LEXINGTON BLUEGRASS AIRPORT KY US	20071228	106	11	10.6	1.1	51	34	22	2007	12	28	10YR LAGGED NORMALS	12/28/2007
GHCND:USW00093820	LEXINGTON BLUEGRASS AIRPORT KY US	20071229	61	-17	6.1	(1.7)	43	29	29	2007	12	29	10YR LAGGED NORMALS	12/29/2007
GHCND:USW00093820	LEXINGTON BLUEGRASS AIRPORT KY US	20071230	44	-33	4.4	(3.3)	40	26	32	2007	12	30	10YR LAGGED NORMALS	12/30/2007
GHCND:USW00093820	LEXINGTON BLUEGRASS AIRPORT KY US	20071231	100	-17	10.0	(1.7)	50	29	25	2007	12	31	10YR LAGGED NORMALS	12/31/2007
GHCND:USW00093820	LEXINGTON BLUEGRASS AIRPORT KY US	20080101	28	-89	2.8	(8.9)	37	16	38	2008	01	01	10YR LAGGED NORMALS	1/1/2008
GHCND:USW00093820	LEXINGTON BLUEGRASS AIRPORT KY US	20080102	-83	-128	(8.3)	(12.8)	17	9	52	2008	01	02	10YR LAGGED NORMALS	1/2/2008
GHCND:USW00093820	LEXINGTON BLUEGRASS AIRPORT KY US	20080103	-33	-122	(3.3)	(12.2)	26	10	47	2008	01	03	10YR LAGGED NORMALS	1/3/2008
GHCND:USW00093820	LEXINGTON BLUEGRASS AIRPORT KY US	20080104	61	-72	6.1	(7.2)	43	19	34	2008	01	04	10YR LAGGED NORMALS	1/4/2008
GHCND:USW00093820	LEXINGTON BLUEGRASS AIRPORT KY US	20080105	83	11	8.3	1.1	47	34	24	2008	01	05	10YR LAGGED NORMALS	1/5/2008
GHCND:USW00093820	LEXINGTON BLUEGRASS AIRPORT KY US	20080106	161	78	16.1	7.8	61	46	11	2008	01	06	10YR LAGGED NORMALS	1/6/2008
GHCND:USW00093820	LEXINGTON BLUEGRASS AIRPORT KY US	20080107	211	139	21.1	13.9	70	57	1	2008	01	07	10YR LAGGED NORMALS	1/7/2008
GHCND:USW00093820	LEXINGTON BLUEGRASS AIRPORT KY US	20080108	200	122	20.0	12.2	68	54	4	2008	01	08	10YR LAGGED NORMALS	1/8/2008
GHCND:USW00093820	LEXINGTON BLUEGRASS AIRPORT KY US	20080109	150	22	15.0	2.2	59	36	17	2008	01	09	10YR LAGGED NORMALS	1/9/2008
GHCND:USW00093820	LEXINGTON BLUEGRASS AIRPORT KY US	20080110	150	28	15.0	2.8	59	37	17	2008	01	10	10YR LAGGED NORMALS	1/10/2008
GHCND:USW00093820	LEXINGTON BLUEGRASS AIRPORT KY US	20080111	106	11	10.6	1.1	51	34	22	2008	01	11	10YR LAGGED NORMALS	1/11/2008
GHCND:USW00093820	LEXINGTON BLUEGRASS AIRPORT KY US	20080112	83	-17	8.3	(1.7)	47	29	27	2008	01	12	10YR LAGGED NORMALS	1/12/2008
GHCND:USW00093820	LEXINGTON BLUEGRASS AIRPORT KY US	20080113	50	-17	5.0	(1.7)	41	29	30	2008	01	13	10YR LAGGED NORMALS	1/13/2008
GHCND:USW00093820	LEXINGTON BLUEGRASS AIRPORT KY US	20080114	-11	-33	(1.1)	(3.3)	30	26	37	2008	01	14	10YR LAGGED NORMALS	1/14/2008
GHCND:USW00093820	LEXINGTON BLUEGRASS AIRPORT KY US	20080115	0	-78	-	(7.8)	32	18	40	2008	01	15	10YR LAGGED NORMALS	1/15/2008
GHCND:USW00093820	LEXINGTON BLUEGRASS AIRPORT KY US	20080116	28	-83	2.8	(8.3)	37	17	38	2008	01	16	10YR LAGGED NORMALS	1/16/2008
GHCND:USW00093820	LEXINGTON BLUEGRASS AIRPORT KY US	20080117	50	0	5.0	-	41	32	28	2008	01	17	10YR LAGGED NORMALS	1/17/2008
GHCND:USW00093820	LEXINGTON BLUEGRASS AIRPORT KY US	20080118	33	-50	3.3	(5.0)	38	23	34	2008	01	18	10YR LAGGED NORMALS	1/18/2008
GHCND:USW00093820	LEXINGTON BLUEGRASS AIRPORT KY US	20080119	-28	-122	(2.8)	(12.2)	27	10	46	2008	01	19	10YR LAGGED NORMALS	1/19/2008
GHCND:USW00093820	LEXINGTON BLUEGRASS AIRPORT KY US	20080120	-72	-156	(7.2)	(15.6)	19	4	53	2008	01	20	10YR LAGGED NORMALS	1/20/2008
GHCND:USW00093820	LEXINGTON BLUEGRASS AIRPORT KY US	20080121	22	-122	2.2	(12.2)	36	10	42	2008	01	21	10YR LAGGED NORMALS	1/21/2008
GHCND:USW00093820	LEXINGTON BLUEGRASS AIRPORT KY US	20080122	28	-56	2.8	(5.6)	37	22	35	2008	01	22	10YR LAGGED NORMALS	1/22/2008
GHCND:USW00093820	LEXINGTON BLUEGRASS AIRPORT KY US	20080123	0	-100	-	(10.0)	32	14	42	2008	01	23	10YR LAGGED NORMALS	1/23/2008
GHCND:USW00093820	LEXINGTON BLUEGRASS AIRPORT KY US	20080124	-44	-128	(4.4)	(12.8)	24	9	48	2008	01	24	10YR LAGGED NORMALS	1/24/2008
GHCND:USW00093820	LEXINGTON BLUEGRASS AIRPORT KY US	20080125	-17	-150	(1.7)	(15.0)	29	5	48	2008	01	25	10YR LAGGED NORMALS	1/25/2008
GHCND:USW00093820	LEXINGTON BLUEGRASS AIRPORT KY US	20080126	6	-28	0.6	(2.8)	33	27	35	2008	01	26	10YR LAGGED NORMALS	1/26/2008
GHCND:USW00093820	LEXINGTON BLUEGRASS AIRPORT KY US	20080127	61	-28	6.1	(2.8)	43	27	30	2008	01	27	10YR LAGGED NORMALS	1/27/2008
GHCND:USW00093820	LEXINGTON BLUEGRASS AIRPORT KY US	20080128	100	-28	10.0	(2.8)	50	27	26	2008	01	28	10YR LAGGED NORMALS	1/28/2008
GHCND:USW00093820	LEXINGTON BLUEGRASS AIRPORT KY US	20080129	122	-22	12.2	(2.2)	54	28	24	2008	01	29	10YR LAGGED NORMALS	1/29/2008
GHCND:USW00093820	LEXINGTON BLUEGRASS AIRPORT KY US	20080130	-17	-89	(1.7)	(8.9)	29	16	42	2008	01	30	10YR LAGGED NORMALS	1/30/2008
GHCND:USW00093820	LEXINGTON BLUEGRASS AIRPORT KY US	20080131	39	-67	3.9	(6.7)	39	20	35	2008	01	31	10YR LAGGED NORMALS	1/31/2008
GHCND:USW00093820	LEXINGTON BLUEGRASS AIRPORT KY US	20080201	50	-28	5.0	(2.8)	41	27	31	2008	02	01	10YR LAGGED NORMALS	2/1/2008
GHCND:USW00093820	LEXINGTON BLUEGRASS AIRPORT KY US	20080202	94	-44	9.4	(4.4)	49	24	28	2008	02	02	10YR LAGGED NORMALS	2/2/2008
GHCND:USW00093820	LEXINGTON BLUEGRASS AIRPORT KY US	20080203	106	0	10.6	-	51	32	23	2008	02	03	10YR LAGGED NORMALS	2/3/2008
GHCND:USW00093820	LEXINGTON BLUEGRASS AIRPORT KY US	20080204	156	78	15.6	7.8	60	46	12	2008	02	04	10YR LAGGED NORMALS	2/4/2008
GHCND:USW00093820	LEXINGTON BLUEGRASS AIRPORT KY US	20080205	189	133	18.9	13.3	66	56	4	2008	02	05	10YR LAGGED NORMALS	2/5/2008
GHCND:USW00093820	LEXINGTON BLUEGRASS AIRPORT KY US	20080206	183	11	18.3	1.1	65	34	15	2008	02	06	10YR LAGGED NORMALS	2/6/2008
GHCND:USW00093820	LEXINGTON BLUEGRASS AIRPORT KY US	20080207	22	6	2.2	0.6	36	33	30	2008	02	07	10YR LAGGED NORMALS	2/7/2008
GHCND:USW00093820	LEXINGTON BLUEGRASS AIRPORT KY US	20080208	83	-17	8.3	(1.7)	47	29	27	2008	02	08	10YR LAGGED NORMALS	2/8/2008
GHCND:USW00093820	LEXINGTON BLUEGRASS AIRPORT KY US	20080209	111	33	11.1	3.3	52	38	20	2008	02	09	10YR LAGGED NORMALS	2/9/2008

GHCND:USW00093820	LEXINGTON BLUEGRASS AIRPORT KY US	20080210	67	-106	6.7	(10.6)	44	13	36	2008	02	10	10YR LAGGED NORMALS	2/10/2008
GHCND:USW00093820	LEXINGTON BLUEGRASS AIRPORT KY US	20080211	-33	-111	(3.3)	(11.1)	26	12	46	2008	02	11	10YR LAGGED NORMALS	2/11/2008
GHCND:USW00093820	LEXINGTON BLUEGRASS AIRPORT KY US	20080212	50	-39	5.0	(3.9)	41	25	32	2008	02	12	10YR LAGGED NORMALS	2/12/2008
GHCND:USW00093820	LEXINGTON BLUEGRASS AIRPORT KY US	20080213	-11	-72	(1.1)	(7.2)	30	19	40	2008	02	13	10YR LAGGED NORMALS	2/13/2008
GHCND:USW00093820	LEXINGTON BLUEGRASS AIRPORT KY US	20080214	44	-56	4.4	(5.6)	40	22	34	2008	02	14	10YR LAGGED NORMALS	2/14/2008
GHCND:USW00093820	LEXINGTON BLUEGRASS AIRPORT KY US	20080215	83	0	8.3	-	47	32	25	2008	02	15	10YR LAGGED NORMALS	2/15/2008
GHCND:USW00093820	LEXINGTON BLUEGRASS AIRPORT KY US	20080216	100	-33	10.0	(3.3)	50	26	27	2008	02	16	10YR LAGGED NORMALS	2/16/2008
GHCND:USW00093820	LEXINGTON BLUEGRASS AIRPORT KY US	20080217	178	78	17.8	7.8	64	46	10	2008	02	17	10YR LAGGED NORMALS	2/17/2008
GHCND:USW00093820	LEXINGTON BLUEGRASS AIRPORT KY US	20080218	78	-28	7.8	(2.8)	46	27	28	2008	02	18	10YR LAGGED NORMALS	2/18/2008
GHCND:USW00093820	LEXINGTON BLUEGRASS AIRPORT KY US	20080219	-6	-61	(0.6)	(6.1)	31	21	39	2008	02	19	10YR LAGGED NORMALS	2/19/2008
GHCND:USW00093820	LEXINGTON BLUEGRASS AIRPORT KY US	20080220	22	-83	2.2	(8.3)	36	17	38	2008	02	20	10YR LAGGED NORMALS	2/20/2008
GHCND:USW00093820	LEXINGTON BLUEGRASS AIRPORT KY US	20080221	-6	-94	(0.6)	(9.4)	31	15	42	2008	02	21	10YR LAGGED NORMALS	2/21/2008
GHCND:USW00093820	LEXINGTON BLUEGRASS AIRPORT KY US	20080222	33	-6	3.3	(0.6)	38	31	30	2008	02	22	10YR LAGGED NORMALS	2/22/2008
GHCND:USW00093820	LEXINGTON BLUEGRASS AIRPORT KY US	20080223	-6	-22	(0.6)	(2.2)	31	28	35	2008	02	23	10YR LAGGED NORMALS	2/23/2008
GHCND:USW00093820	LEXINGTON BLUEGRASS AIRPORT KY US	20080224	11	-22	1.1	(2.2)	34	28	34	2008	02	24	10YR LAGGED NORMALS	2/24/2008
GHCND:USW00093820	LEXINGTON BLUEGRASS AIRPORT KY US	20080225	61	-6	6.1	(0.6)	43	31	28	2008	02	25	10YR LAGGED NORMALS	2/25/2008
GHCND:USW00093820	LEXINGTON BLUEGRASS AIRPORT KY US	20080226	67	-39	6.7	(3.9)	44	25	30	2008	02	26	10YR LAGGED NORMALS	2/26/2008
GHCND:USW00093820	LEXINGTON BLUEGRASS AIRPORT KY US	20080227	-28	-72	(2.8)	(7.2)	27	19	42	2008	02	27	10YR LAGGED NORMALS	2/27/2008
GHCND:USW00093820	LEXINGTON BLUEGRASS AIRPORT KY US	20080228	33	-72	3.3	(7.2)	38	19	36	2008	02	28	10YR LAGGED NORMALS	2/28/2008
GHCND:USW00093820	LEXINGTON BLUEGRASS AIRPORT KY US	20080301	100	-11	10.0	(1.1)	50	30	25	2008	03	01	10YR LAGGED NORMALS	3/1/2008
GHCND:USW00093820	LEXINGTON BLUEGRASS AIRPORT KY US	20080302	178	17	17.8	1.7	64	35	15	2008	03	02	10YR LAGGED NORMALS	3/2/2008
GHCND:USW00093820	LEXINGTON BLUEGRASS AIRPORT KY US	20080303	217	106	21.7	10.6	71	51	4	2008	03	03	10YR LAGGED NORMALS	3/3/2008
GHCND:USW00093820	LEXINGTON BLUEGRASS AIRPORT KY US	20080304	117	6	11.7	0.6	53	33	22	2008	03	04	10YR LAGGED NORMALS	3/4/2008
GHCND:USW00093820	LEXINGTON BLUEGRASS AIRPORT KY US	20080305	22	-11	2.2	(1.1)	36	30	32	2008	03	05	10YR LAGGED NORMALS	3/5/2008
GHCND:USW00093820	LEXINGTON BLUEGRASS AIRPORT KY US	20080306	117	-22	11.7	(2.2)	53	28	24	2008	03	06	10YR LAGGED NORMALS	3/6/2008
GHCND:USW00093820	LEXINGTON BLUEGRASS AIRPORT KY US	20080307	28	-44	2.8	(4.4)	37	24	34	2008	03	07	10YR LAGGED NORMALS	3/7/2008
GHCND:USW00093820	LEXINGTON BLUEGRASS AIRPORT KY US	20080308	-28	-83	(2.8)	(8.3)	27	17	43	2008	03	08	10YR LAGGED NORMALS	3/8/2008
GHCND:USW00093820	LEXINGTON BLUEGRASS AIRPORT KY US	20080309	44	-106	4.4	(10.6)	40	13	38	2008	03	09	10YR LAGGED NORMALS	3/9/2008
GHCND:USW00093820	LEXINGTON BLUEGRASS AIRPORT KY US	20080310	83	11	8.3	1.1	47	34	24	2008	03	10	10YR LAGGED NORMALS	3/10/2008
GHCND:USW00093820	LEXINGTON BLUEGRASS AIRPORT KY US	20080311	78	-39	7.8	(3.9)	46	25	29	2008	03	11	10YR LAGGED NORMALS	3/11/2008
GHCND:USW00093820	LEXINGTON BLUEGRASS AIRPORT KY US	20080312	156	6	15.6	0.6	60	33	18	2008	03	12	10YR LAGGED NORMALS	3/12/2008
GHCND:USW00093820	LEXINGTON BLUEGRASS AIRPORT KY US	20080313	194	83	19.4	8.3	67	47	8	2008	03	13	10YR LAGGED NORMALS	3/13/2008
GHCND:USW00093820	LEXINGTON BLUEGRASS AIRPORT KY US	20080314	117	33	11.7	3.3	53	38	19	2008	03	14	10YR LAGGED NORMALS	3/14/2008
GHCND:USW00093820	LEXINGTON BLUEGRASS AIRPORT KY US	20080315	78	-6	7.8	(0.6)	46	31	26	2008	03	15	10YR LAGGED NORMALS	3/15/2008
GHCND:USW00093820	LEXINGTON BLUEGRASS AIRPORT KY US	20080316	89	28	8.9	2.8	48	37	22	2008	03	16	10YR LAGGED NORMALS	3/16/2008
GHCND:USW00093820	LEXINGTON BLUEGRASS AIRPORT KY US	20080317	128	11	12.8	1.1	55	34	20	2008	03	17	10YR LAGGED NORMALS	3/17/2008
GHCND:USW00093820	LEXINGTON BLUEGRASS AIRPORT KY US	20080318	189	83	18.9	8.3	66	47	8	2008	03	18	10YR LAGGED NORMALS	3/18/2008
GHCND:USW00093820	LEXINGTON BLUEGRASS AIRPORT KY US	20080319	178	28	17.8	2.8	64	37	14	2008	03	19	10YR LAGGED NORMALS	3/19/2008
GHCND:USW00093820	LEXINGTON BLUEGRASS AIRPORT KY US	20080320	117	-11	11.7	(1.1)	53	30	23	2008	03	20	10YR LAGGED NORMALS	3/20/2008
GHCND:USW00093820	LEXINGTON BLUEGRASS AIRPORT KY US	20080321	183	0	18.3	-	65	32	16	2008	03	21	10YR LAGGED NORMALS	3/21/2008
GHCND:USW00093820	LEXINGTON BLUEGRASS AIRPORT KY US	20080322	133	11	13.3	1.1	56	34	20	2008	03	22	10YR LAGGED NORMALS	3/22/2008
GHCND:USW00093820	LEXINGTON BLUEGRASS AIRPORT KY US	20080323	67	-33	6.7	(3.3)	44	26	30	2008	03	23	10YR LAGGED NORMALS	3/23/2008
GHCND:USW00093820	LEXINGTON BLUEGRASS AIRPORT KY US	20080324	72	-17	7.2	(1.7)	45	29	28	2008	03	24	10YR LAGGED NORMALS	3/24/2008
GHCND:USW00093820	LEXINGTON BLUEGRASS AIRPORT KY US	20080325	144	-33	14.4	(3.3)	58	26	23	2008	03	25	10YR LAGGED NORMALS	3/25/2008
GHCND:USW00093820	LEXINGTON BLUEGRASS AIRPORT KY US	20080326	189	94	18.9	9.4	66	49	7	2008	03	26	10YR LAGGED NORMALS	3/26/2008
GHCND:USW00093820	LEXINGTON BLUEGRASS AIRPORT KY US	20080327	183	83	18.3	8.3	65	47	9	2008	03	27	10YR LAGGED NORMALS	3/27/2008
GHCND:USW00093820	LEXINGTON BLUEGRASS AIRPORT KY US	20080328	178	17	17.8	1.7	64	35	15	2008	03	28	10YR LAGGED NORMALS	3/28/2008
GHCND:USW00093820	LEXINGTON BLUEGRASS AIRPORT KY US	20080329	106	-6	10.6	(0.6)	51	31	24	2008	03	29	10YR LAGGED NORMALS	3/29/2008
GHCND:USW00093820	LEXINGTON BLUEGRASS AIRPORT KY US	20080330	172	56	17.2	5.6	63	42	12	2008	03	30	10YR LAGGED NORMALS	3/30/2008
GHCND:USW00093820	LEXINGTON BLUEGRASS AIRPORT KY US	20080331	172	122	17.2	12.2	63	54	6	2008	03	31	10YR LAGGED NORMALS	3/31/2008
GHCND:USW00093820	LEXINGTON BLUEGRASS AIRPORT KY US	20080401	183	50	18.3	5.0	65	41	12	2008	04	01	10YR LAGGED NORMALS	4/1/2008
GHCND:USW00093820	LEXINGTON BLUEGRASS AIRPORT KY US	20080402	111	17	11.1	1.7	52	35	21	2008	04	02	10YR LAGGED NORMALS	4/2/2008
GHCND:USW00093820	LEXINGTON BLUEGRASS AIRPORT KY US	20080403	144	50	14.4	5.0	58	41	15	2008	04	03	10YR LAGGED NORMALS	4/3/2008
GHCND:USW00093820	LEXINGTON BLUEGRASS AIRPORT KY US	20080404	156	67	15.6	6.7	60	44	13	2008	04	04	10YR LAGGED NORMALS	4/4/2008
GHCND:USW00093820	LEXINGTON BLUEGRASS AIRPORT KY US	20080405	117	50	11.7	5.0	53	41	18	2008	04	05	10YR LAGGED NORMALS	4/5/2008
GHCND:USW00093820	LEXINGTON BLUEGRASS AIRPORT KY US	20080406	183	17	18.3	1.7	65	35	15	2008	04	06	10YR LAGGED NORMALS	4/6/2008
GHCND:USW00093820	LEXINGTON BLUEGRASS AIRPORT KY US	20080407	217	78	21.7	7.8	71	46	6	2008	04	07	10YR LAGGED NORMALS	4/7/2008
GHCND:USW00093820	LEXINGTON BLUEGRASS AIRPORT KY US	20080408	228	111	22.8	11.1	73	52	2	2008	04	08	10YR LAGGED NORMALS	4/8/2008
GHCND:USW00093820	LEXINGTON BLUEGRASS AIRPORT KY US	20080409	172	122	17.2	12.2	63	54	6	2008	04	09	10YR LAGGED NORMALS	4/9/2008
GHCND:USW00093820	LEXINGTON BLUEGRASS AIRPORT KY US	20080410	250	122	25.0	12.2	77	54	0	2008	04	10	10YR LAGGED NORMALS	4/10/2008
GHCND:USW00093820	LEXINGTON BLUEGRASS AIRPORT KY US	20080411	228	128	22.8	12.8	73	55	1	2008	04	11	10YR LAGGED NORMALS	4/11/2008
GHCND:USW00093820	LEXINGTON BLUEGRASS AIRPORT KY US	20080412	144	39	14.4	3.9	58	39	16	2008	04	12	10YR LAGGED NORMALS	4/12/2008
GHCND:USW00093820	LEXINGTON BLUEGRASS AIRPORT KY US	20080413	56	22	5.6	2.2	42	36	26	2008	04	13	10YR LAGGED NORMALS	4/13/2008
GHCND:USW00093820	LEXINGTON BLUEGRASS AIRPORT KY US	20080414	89	28	8.9	2.8	48	37	22	2008	04	14	10YR LAGGED NORMALS	4/14/2008
GHCND:USW00093820	LEXINGTON BLUEGRASS AIRPORT KY US	20080415	139	0	13.9	-	57	32	20	2008	04	15	10YR LAGGED NORMALS	4/15/2008
GHCND:USW00093820	LEXINGTON BLUEGRASS AIRPORT KY US	20080416	194	28	19.4	2.8	67	37	13	2008	04	16	10YR LAGGED NORMALS	4/16/2008
GHCND:USW00093820	LEXINGTON BLUEGRASS AIRPORT KY US	20080417	222	72	22.2	7.2	72	45	6	2008	04	17	10YR LAGGED NORMALS	4/17/2008
GHCND:USW00093820	LEXINGTON BLUEGRASS AIRPORT KY US	20080418	244	100	24.4	10.0	76	50	2	2008	04	18	10YR LAGGED NORMALS	4/18/2008
GHCND:USW00093820	LEXINGTON BLUEGRASS AIRPORT KY US	20080419	167	83	16.7	8.3	62	47	10	2008	04	19	10YR LAGGED NORMALS	4/19/2008
GHCND:USW00093820	LEXINGTON BLUEGRASS AIRPORT KY US	20080420	150	78	15.0	7.8	59	46	12	2008	04	20	10YR LAGGED NORMALS	4/20/2008
GHCND:USW00093820	LEXINGTON BLUEGRASS AIRPORT KY US	20080421	211	44	21.1	4.4	70	40	10	2008	04	21	10YR LAGGED NORMALS	4/21/2008
GHCND:USW00093820	LEXINGTON BLUEGRASS AIRPORT KY US	20080422	239	83	23.9	8.3	75	47	4	2008	04	22	10YR LAGGED NORMALS	4/22/2008
GHCND:USW00093820	LEXINGTON BLUEGRASS AIRPORT KY US	20080423	261	111	26.1	11.1	79	52	0	2008	04	23	10YR LAGGED NORMALS	4/23/2008
GHCND:USW00093820	LEXINGTON BLUEGRASS AIRPORT KY US	20080424	256	150	25.6	15.0	78	59	0	2008	04	24	10YR LAGGED NORMALS	4/24/2008
GHCND:USW00093820	LEXINGTON BLUEGRASS AIRPORT KY US	20080425	278	178	27.8	17.8	82	64	0	2008	04	25	10YR LAGGED NORMALS	4/25/2008
GHCND:USW00093820	LEXINGTON BLUEGRASS AIRPORT KY US	20080426	206	106	20.6	10.6	69	51	5	2008	04	26	10YR LAGGED NORMALS	4/26/2008
GHCND:USW00093820	LEXINGTON BLUEGRASS AIRPORT KY US	20080427	211	78	21.1	7.8	70	46	7	2008	04	27	10YR LAGGED NORMALS	4/27/2008
GHCND:USW00093820	LEXINGTON BLUEGRASS AIRPORT KY US	20080428	150	33	15.0	3.3	59	38	16	2008	04	28	10YR LAGGED NORMALS	4/28/2008
GHCND:USW00093820	LEXINGTON BLUEGRASS AIRPORT KY US	20080429	72	0	7.2	-	45	32	26	2008	04	29	10YR LAGGED NORMALS	4/29/2008
GHCND:USW00093820	LEXINGTON BLUEGRASS AIRPORT KY US	20080430	183	11	18.3	1.1	65	34	15	2008	04	30	10YR LAGGED NORMALS	4/30/2008
GHCND:USW00093820	LEXINGTON BLUEGRASS AIRPORT KY US	20080501	256	117	25.6	11.7	78	53	0	2008	05	01	10YR LAGGED NORMALS	5/1/2008
GHCND:USW00093820	LEXINGTON BLUEGRASS AIRPORT KY US	20080502	261	139	26.1	13.9	79	57	0	2008	05	02	10YR LAGGED NORMALS	5/2/2008
GHCND:USW00093820	LEXINGTON BLUEGRASS AIRPORT KY US	20080503	228	83	22.8	8.3	73	47	5	2008	05	03	10YR LAGGED NORMALS	5/3/2008
GHCND:USW00093820	LEXINGTON BLUEGRASS AIRPORT KY US	20080504	178	39	17.8	3.9	64	39	13	2008	05	04	10YR LAGGED NORMALS	5/4/2008
GHCND:USW00093820	LEXINGTON BLUEGRASS AIRPORT KY US	20080505	217	50	21.7	5.0	71	41	9	2008	05	05	10YR LAGGED NORMALS	5/5/2008
GHCND:USW00093820	LEXINGTON BLUEGRASS AIRPORT KY US	20080506	244	78	24.4	7.8	76	46	4	2008	05	06	10YR LAGGED NORMALS	5/6/2008
GHCND:USW00093820	LEXINGTON BLUEGRASS AIRPORT KY US	20080507	250	144	25.0	14.4	77	58	0	2008	05	07	10YR LAGGED NORMALS	5/7/2008
GHCND:USW00093820	LEXINGTON BLUEGRASS AIRPORT KY US	20080508	200	144	20.0	14.4	68	58	2	2008	05	08	10YR LAGGED NORMALS	5/8/2008
GHCND:USW00093820	LEXINGTON BLUEGRASS AIRPORT KY US	20080509	189	128	18.9	12.8	66	55	4	2008	05	09	10YR LAGGED NORMALS	5/9/2008
GHCND:USW00093820	LEXINGTON BLUEGRASS AIRPORT KY US	20080510	200	89	20.0	8.9	68	48	7	2008	05	10	10YR LAGGED NORMALS	5/10/2008
GHCND:USW00093820	LEXINGTON BLUEGRASS AIRPORT KY US	20080511	178	94	17.8	9.4	64	49	3	2008	05	11	10YR LAGGED NORMALS	5/11/2008
GHCND:USW00093820	LEXINGTON BLUEGRASS AIRPORT KY US	20080512	178	83	17.8	8.3	64	47	9	2008	05	12	10YR LAGGED NORMALS	5/12/2008
GHCND:USW00093820	LEXINGTON BLUEGRASS AIRPORT KY US	20080513	206	78	20.6	7.8	69	46	7	2008	05	13	10YR LAGGED NORMALS	5/13/2008
GHCND:USW00093820	LEXINGTON BLUEGRASS AIRPORT KY US	20080514	172	122	17.2	12.2	63	54	6	2008	05	14	10YR LAGGED NORMALS	5/14/2008
GHCND:USW00093820	LEXINGTON BLUEGRASS AIRPORT KY US	20080515	183	150	18.3	15.0	65	59	3	2008	05	15	10YR LAGGED NORMALS	5/15/2008
GHCND:USW00093820	LEXINGTON BLUEGRASS AIRPORT KY US	20080516	172	89	17.2	8.9	63	48	9	2008	05	16	10YR LAGGED NORMALS	5/16/2008
GHCND:USW00093820	LEXINGTON BLUEGRASS AIRPORT KY US	20080517	233	72	23.3	7.2	74	45	5	2008	05	17	10YR LAGGED NORMALS	5/17/2008

GHCND:USW00093820	LEXINGTON BLUEGRASS AIRPORT KY US	20080518	211	111	21.1	11.1	70	52	4	2008	05	18	10YR LAGGED NORMALS	5/18/2008
GHCND:USW00093820	LEXINGTON BLUEGRASS AIRPORT KY US	20080519	200	50	20.0	5.0	68	41	10	2008	05	19	10YR LAGGED NORMALS	5/19/2008
GHCND:USW00093820	LEXINGTON BLUEGRASS AIRPORT KY US	20080520	178	100	17.8	10.0	64	50	8	2008	05	20	10YR LAGGED NORMALS	5/20/2008
GHCND:USW00093820	LEXINGTON BLUEGRASS AIRPORT KY US	20080521	206	67	20.6	6.7	69	44	8	2008	05	21	10YR LAGGED NORMALS	5/21/2008
GHCND:USW00093820	LEXINGTON BLUEGRASS AIRPORT KY US	20080522	228	61	22.8	6.1	73	43	7	2008	05	22	10YR LAGGED NORMALS	5/22/2008
GHCND:USW00093820	LEXINGTON BLUEGRASS AIRPORT KY US	20080523	222	128	22.2	12.8	72	55	1	2008	05	23	10YR LAGGED NORMALS	5/23/2008
GHCND:USW00093820	LEXINGTON BLUEGRASS AIRPORT KY US	20080524	222	117	22.2	11.7	72	53	2	2008	05	24	10YR LAGGED NORMALS	5/24/2008
GHCND:USW00093820	LEXINGTON BLUEGRASS AIRPORT KY US	20080525	250	83	25.0	8.3	77	47	3	2008	05	25	10YR LAGGED NORMALS	5/25/2008
GHCND:USW00093820	LEXINGTON BLUEGRASS AIRPORT KY US	20080526	267	167	26.7	16.7	80	62	0	2008	05	26	10YR LAGGED NORMALS	5/26/2008
GHCND:USW00093820	LEXINGTON BLUEGRASS AIRPORT KY US	20080527	267	133	26.7	13.3	80	56	0	2008	05	27	10YR LAGGED NORMALS	5/27/2008
GHCND:USW00093820	LEXINGTON BLUEGRASS AIRPORT KY US	20080528	217	100	21.7	10.0	71	50	4	2008	05	28	10YR LAGGED NORMALS	5/28/2008
GHCND:USW00093820	LEXINGTON BLUEGRASS AIRPORT KY US	20080529	250	100	25.0	10.0	77	50	1	2008	05	29	10YR LAGGED NORMALS	5/29/2008
GHCND:USW00093820	LEXINGTON BLUEGRASS AIRPORT KY US	20080530	272	139	27.2	13.9	81	57	0	2008	05	30	10YR LAGGED NORMALS	5/30/2008
GHCND:USW00093820	LEXINGTON BLUEGRASS AIRPORT KY US	20080531	289	206	28.9	20.6	84	69	0	2008	05	31	10YR LAGGED NORMALS	5/31/2008
GHCND:USW00093820	LEXINGTON BLUEGRASS AIRPORT KY US	20080601	283	178	28.3	17.8	83	64	0	2008	06	01	10YR LAGGED NORMALS	6/1/2008
GHCND:USW00093820	LEXINGTON BLUEGRASS AIRPORT KY US	20080602	289	156	28.9	15.6	84	60	0	2008	06	02	10YR LAGGED NORMALS	6/2/2008
GHCND:USW00093820	LEXINGTON BLUEGRASS AIRPORT KY US	20080603	272	178	27.2	17.8	81	64	0	2008	06	03	10YR LAGGED NORMALS	6/3/2008
GHCND:USW00093820	LEXINGTON BLUEGRASS AIRPORT KY US	20080604	300	217	30.0	21.7	86	71	0	2008	06	04	10YR LAGGED NORMALS	6/4/2008
GHCND:USW00093820	LEXINGTON BLUEGRASS AIRPORT KY US	20080605	317	217	31.7	21.7	89	71	0	2008	06	05	10YR LAGGED NORMALS	6/5/2008
GHCND:USW00093820	LEXINGTON BLUEGRASS AIRPORT KY US	20080606	328	217	32.8	21.7	91	71	0	2008	06	06	10YR LAGGED NORMALS	6/6/2008
GHCND:USW00093820	LEXINGTON BLUEGRASS AIRPORT KY US	20080607	306	222	30.6	22.2	87	72	0	2008	06	07	10YR LAGGED NORMALS	6/7/2008
GHCND:USW00093820	LEXINGTON BLUEGRASS AIRPORT KY US	20080608	328	211	32.8	21.1	91	70	0	2008	06	08	10YR LAGGED NORMALS	6/8/2008
GHCND:USW00093820	LEXINGTON BLUEGRASS AIRPORT KY US	20080609	328	183	32.8	18.3	91	65	0	2008	06	09	10YR LAGGED NORMALS	6/9/2008
GHCND:USW00093820	LEXINGTON BLUEGRASS AIRPORT KY US	20080610	283	167	28.3	16.7	83	62	0	2008	06	10	10YR LAGGED NORMALS	6/10/2008
GHCND:USW00093820	LEXINGTON BLUEGRASS AIRPORT KY US	20080611	300	139	30.0	13.9	86	57	0	2008	06	11	10YR LAGGED NORMALS	6/11/2008
GHCND:USW00093820	LEXINGTON BLUEGRASS AIRPORT KY US	20080612	317	211	31.7	21.1	89	70	0	2008	06	12	10YR LAGGED NORMALS	6/12/2008
GHCND:USW00093820	LEXINGTON BLUEGRASS AIRPORT KY US	20080613	317	194	31.7	19.4	89	67	0	2008	06	13	10YR LAGGED NORMALS	6/13/2008
GHCND:USW00093820	LEXINGTON BLUEGRASS AIRPORT KY US	20080614	272	194	27.2	19.4	81	67	0	2008	06	14	10YR LAGGED NORMALS	6/14/2008
GHCND:USW00093820	LEXINGTON BLUEGRASS AIRPORT KY US	20080615	294	172	29.4	17.2	85	63	0	2008	06	15	10YR LAGGED NORMALS	6/15/2008
GHCND:USW00093820	LEXINGTON BLUEGRASS AIRPORT KY US	20080616	278	189	27.8	18.9	82	66	0	2008	06	16	10YR LAGGED NORMALS	6/16/2008
GHCND:USW00093820	LEXINGTON BLUEGRASS AIRPORT KY US	20080617	244	117	24.4	11.7	76	53	0	2008	06	17	10YR LAGGED NORMALS	6/17/2008
GHCND:USW00093820	LEXINGTON BLUEGRASS AIRPORT KY US	20080618	256	122	25.6	12.2	78	54	0	2008	06	18	10YR LAGGED NORMALS	6/18/2008
GHCND:USW00093820	LEXINGTON BLUEGRASS AIRPORT KY US	20080619	272	122	27.2	12.2	81	54	0	2008	06	19	10YR LAGGED NORMALS	6/19/2008
GHCND:USW00093820	LEXINGTON BLUEGRASS AIRPORT KY US	20080620	239	161	23.9	16.1	75	61	0	2008	06	20	10YR LAGGED NORMALS	6/20/2008
GHCND:USW00093820	LEXINGTON BLUEGRASS AIRPORT KY US	20080621	267	161	26.7	16.1	80	61	0	2008	06	21	10YR LAGGED NORMALS	6/21/2008
GHCND:USW00093820	LEXINGTON BLUEGRASS AIRPORT KY US	20080622	289	161	28.9	16.1	84	61	0	2008	06	22	10YR LAGGED NORMALS	6/22/2008
GHCND:USW00093820	LEXINGTON BLUEGRASS AIRPORT KY US	20080623	283	133	28.3	13.3	83	56	0	2008	06	23	10YR LAGGED NORMALS	6/23/2008
GHCND:USW00093820	LEXINGTON BLUEGRASS AIRPORT KY US	20080624	283	128	28.3	12.8	83	55	0	2008	06	24	10YR LAGGED NORMALS	6/24/2008
GHCND:USW00093820	LEXINGTON BLUEGRASS AIRPORT KY US	20080625	317	167	31.7	16.7	89	62	0	2008	06	25	10YR LAGGED NORMALS	6/25/2008
GHCND:USW00093820	LEXINGTON BLUEGRASS AIRPORT KY US	20080626	322	206	32.2	20.6	90	69	0	2008	06	26	10YR LAGGED NORMALS	6/26/2008
GHCND:USW00093820	LEXINGTON BLUEGRASS AIRPORT KY US	20080627	289	189	28.9	18.9	84	66	0	2008	06	27	10YR LAGGED NORMALS	6/27/2008
GHCND:USW00093820	LEXINGTON BLUEGRASS AIRPORT KY US	20080628	311	189	31.1	18.9	88	66	0	2008	06	28	10YR LAGGED NORMALS	6/28/2008
GHCND:USW00093820	LEXINGTON BLUEGRASS AIRPORT KY US	20080629	278	189	27.8	18.9	82	66	0	2008	06	29	10YR LAGGED NORMALS	6/29/2008
GHCND:USW00093820	LEXINGTON BLUEGRASS AIRPORT KY US	20080630	244	150	24.4	15.0	76	59	0	2008	06	30	10YR LAGGED NORMALS	6/30/2008
GHCND:USW00093820	LEXINGTON BLUEGRASS AIRPORT KY US	20080701	272	106	27.2	10.6	81	51	0	2008	07	01	10YR LAGGED NORMALS	7/1/2008
GHCND:USW00093820	LEXINGTON BLUEGRASS AIRPORT KY US	20080702	300	150	30.0	15.0	86	59	0	2008	07	02	10YR LAGGED NORMALS	7/2/2008
GHCND:USW00093820	LEXINGTON BLUEGRASS AIRPORT KY US	20080703	278	189	27.8	18.9	82	66	0	2008	07	03	10YR LAGGED NORMALS	7/3/2008
GHCND:USW00093820	LEXINGTON BLUEGRASS AIRPORT KY US	20080704	250	189	25.0	18.9	77	66	0	2008	07	04	10YR LAGGED NORMALS	7/4/2008
GHCND:USW00093820	LEXINGTON BLUEGRASS AIRPORT KY US	20080705	278	194	27.8	19.4	82	67	0	2008	07	05	10YR LAGGED NORMALS	7/5/2008
GHCND:USW00093820	LEXINGTON BLUEGRASS AIRPORT KY US	20080706	289	178	28.9	17.8	84	64	0	2008	07	06	10YR LAGGED NORMALS	7/6/2008
GHCND:USW00093820	LEXINGTON BLUEGRASS AIRPORT KY US	20080707	294	161	29.4	16.1	85	61	0	2008	07	07	10YR LAGGED NORMALS	7/7/2008
GHCND:USW00093820	LEXINGTON BLUEGRASS AIRPORT KY US	20080708	322	211	32.2	21.1	90	70	0	2008	07	08	10YR LAGGED NORMALS	7/8/2008
GHCND:USW00093820	LEXINGTON BLUEGRASS AIRPORT KY US	20080709	278	211	27.8	21.1	82	70	0	2008	07	09	10YR LAGGED NORMALS	7/9/2008
GHCND:USW00093820	LEXINGTON BLUEGRASS AIRPORT KY US	20080710	294	183	29.4	18.3	85	65	0	2008	07	10	10YR LAGGED NORMALS	7/10/2008
GHCND:USW00093820	LEXINGTON BLUEGRASS AIRPORT KY US	20080711	322	144	32.2	14.4	90	58	0	2008	07	11	10YR LAGGED NORMALS	7/11/2008
GHCND:USW00093820	LEXINGTON BLUEGRASS AIRPORT KY US	20080712	311	194	31.1	19.4	88	67	0	2008	07	12	10YR LAGGED NORMALS	7/12/2008
GHCND:USW00093820	LEXINGTON BLUEGRASS AIRPORT KY US	20080713	278	189	27.8	18.9	82	66	0	2008	07	13	10YR LAGGED NORMALS	7/13/2008
GHCND:USW00093820	LEXINGTON BLUEGRASS AIRPORT KY US	20080714	289	150	28.9	15.0	84	59	0	2008	07	14	10YR LAGGED NORMALS	7/14/2008
GHCND:USW00093820	LEXINGTON BLUEGRASS AIRPORT KY US	20080715	306	150	30.6	15.0	87	59	0	2008	07	15	10YR LAGGED NORMALS	7/15/2008
GHCND:USW00093820	LEXINGTON BLUEGRASS AIRPORT KY US	20080716	317	172	31.7	17.2	89	63	0	2008	07	16	10YR LAGGED NORMALS	7/16/2008
GHCND:USW00093820	LEXINGTON BLUEGRASS AIRPORT KY US	20080717	339	161	33.9	16.1	93	61	0	2008	07	17	10YR LAGGED NORMALS	7/17/2008
GHCND:USW00093820	LEXINGTON BLUEGRASS AIRPORT KY US	20080718	328	189	32.8	18.9	91	66	0	2008	07	18	10YR LAGGED NORMALS	7/18/2008
GHCND:USW00093820	LEXINGTON BLUEGRASS AIRPORT KY US	20080719	333	200	33.3	20.0	92	68	0	2008	07	19	10YR LAGGED NORMALS	7/19/2008
GHCND:USW00093820	LEXINGTON BLUEGRASS AIRPORT KY US	20080720	339	206	33.9	20.6	93	69	0	2008	07	20	10YR LAGGED NORMALS	7/20/2008
GHCND:USW00093820	LEXINGTON BLUEGRASS AIRPORT KY US	20080721	344	217	34.4	21.7	94	71	0	2008	07	21	10YR LAGGED NORMALS	7/21/2008
GHCND:USW00093820	LEXINGTON BLUEGRASS AIRPORT KY US	20080722	317	183	31.7	18.3	89	65	0	2008	07	22	10YR LAGGED NORMALS	7/22/2008
GHCND:USW00093820	LEXINGTON BLUEGRASS AIRPORT KY US	20080723	272	167	27.2	16.7	81	62	0	2008	07	23	10YR LAGGED NORMALS	7/23/2008
GHCND:USW00093820	LEXINGTON BLUEGRASS AIRPORT KY US	20080724	283	139	28.3	13.9	83	57	0	2008	07	24	10YR LAGGED NORMALS	7/24/2008
GHCND:USW00093820	LEXINGTON BLUEGRASS AIRPORT KY US	20080725	294	206	29.4	20.6	85	69	0	2008	07	25	10YR LAGGED NORMALS	7/25/2008
GHCND:USW00093820	LEXINGTON BLUEGRASS AIRPORT KY US	20080726	311	194	31.1	19.4	88	67	0	2008	07	26	10YR LAGGED NORMALS	7/26/2008
GHCND:USW00093820	LEXINGTON BLUEGRASS AIRPORT KY US	20080727	317	206	31.7	20.6	89	69	0	2008	07	27	10YR LAGGED NORMALS	7/27/2008
GHCND:USW00093820	LEXINGTON BLUEGRASS AIRPORT KY US	20080728	289	183	28.9	18.3	84	65	0	2008	07	28	10YR LAGGED NORMALS	7/28/2008
GHCND:USW00093820	LEXINGTON BLUEGRASS AIRPORT KY US	20080729	328	206	32.8	20.6	91	69	0	2008	07	29	10YR LAGGED NORMALS	7/29/2008
GHCND:USW00093820	LEXINGTON BLUEGRASS AIRPORT KY US	20080730	294	211	29.4	21.1	85	70	0	2008	07	30	10YR LAGGED NORMALS	7/30/2008
GHCND:USW00093820	LEXINGTON BLUEGRASS AIRPORT KY US	20080731	294	211	29.4	21.1	85	70	0	2008	07	31	10YR LAGGED NORMALS	7/31/2008
GHCND:USW00093820	LEXINGTON BLUEGRASS AIRPORT KY US	20080801	322	194	32.2	19.4	90	67	0	2008	08	01	10YR LAGGED NORMALS	8/1/2008
GHCND:USW00093820	LEXINGTON BLUEGRASS AIRPORT KY US	20080802	317	211	31.7	21.1	89	70	0	2008	08	02	10YR LAGGED NORMALS	8/2/2008
GHCND:USW00093820	LEXINGTON BLUEGRASS AIRPORT KY US	20080803	294	167	29.4	16.7	85	62	0	2008	08	03	10YR LAGGED NORMALS	8/3/2008
GHCND:USW00093820	LEXINGTON BLUEGRASS AIRPORT KY US	20080804	317	178	31.7	17.8	89	64	0	2008	08	04	10YR LAGGED NORMALS	8/4/2008
GHCND:USW00093820	LEXINGTON BLUEGRASS AIRPORT KY US	20080805	311	211	31.1	21.1	88	70	0	2008	08	05	10YR LAGGED NORMALS	8/5/2008
GHCND:USW00093820	LEXINGTON BLUEGRASS AIRPORT KY US	20080806	289	211	28.9	21.1	84	70	0	2008	08	06	10YR LAGGED NORMALS	8/6/2008
GHCND:USW00093820	LEXINGTON BLUEGRASS AIRPORT KY US	20080807	294	189	29.4	18.9	85	66	0	2008	08	07	10YR LAGGED NORMALS	8/7/2008
GHCND:USW00093820	LEXINGTON BLUEGRASS AIRPORT KY US	20080808	272	150	27.2	15.0	81	59	0	2008	08	08	10YR LAGGED NORMALS	8/8/2008
GHCND:USW00093820	LEXINGTON BLUEGRASS AIRPORT KY US	20080809	267	128	26.7	12.8	80	55	0	2008	08	09	10YR LAGGED NORMALS	8/9/2008
GHCND:USW00093820	LEXINGTON BLUEGRASS AIRPORT KY US	20080810	283	150	28.3	15.0	83	59	0	2008	08	10	10YR LAGGED NORMALS	8/10/2008
GHCND:USW00093820	LEXINGTON BLUEGRASS AIRPORT KY US	20080811	261	117	26.1	11.7	79	53	0	2008	08	11	10YR LAGGED NORMALS	8/11/2008
GHCND:USW00093820	LEXINGTON BLUEGRASS AIRPORT KY US	20080812	267	128	26.7	12.8	80	55	0	2008	08	12	10YR LAGGED NORMALS	8/12/2008
GHCND:USW00093820	LEXINGTON BLUEGRASS AIRPORT KY US	20080813	289	144	28.9	14.4	84	58	0	2008	08	13	10YR LAGGED NORMALS	8/13/2008
GHCND:USW00093820	LEXINGTON BLUEGRASS AIRPORT KY US	20080814	289	139	28.9	13.9	84	57	0	2008	08	14	10YR LAGGED NORMALS	8/14/2008
GHCND:USW00093820	LEXINGTON BLUEGRASS AIRPORT KY US	20080815	289	144	28.9	14.4	84	58	0	2008	08	15	10YR LAGGED NORMALS	8/15/2008
GHCND:USW00093820	LEXINGTON BLUEGRASS AIRPORT KY US	20080816	283	133	28.3	13.3	83	56	0	2008	08	16	10YR LAGGED NORMALS	8/16/2008
GHCND:USW00093820	LEXINGTON BLUEGRASS AIRPORT KY US	20080817	294	133	29.4	13.3	85	56	0	2008	08	17	10YR LAGGED NORMALS	8/17/2008
GHCND:USW00093820	LEXINGTON BLUEGRASS AIRPORT KY US	20080818	317	133	31.7	13.3	89	56	0	2008	08	18	10YR LAGGED NORMALS	8/18/2008
GHCND:USW00093820	LEXINGTON BLUEGRASS AIRPORT KY US	20080819	322	144	32.2	14.4	90	58	0	2008	08	19	10YR LAGGED NORMALS	8/19/2008
GHCND:USW00093820	LEXINGTON BLUEGRASS AIRPORT KY US	20080820	333	183	33.3	18.3	92	65	0	2008	08	20	10YR LAGGED NORMALS	8/20/2008
GHCND:USW00093820	LEXINGTON BLUEGRASS AIRPORT KY US	20080821	339	222	33.9	22.2	93	72	0	2008	08	21	10YR LAGGED NORMALS	8/21/2008
GHCND:USW00093820	LEXINGTON BLUEGRASS AIRPORT KY US	20080822	333	222	33.3	22.2	92	72	0	2008	08	22	10YR LAGGED NORMALS	8/22/2008

GHCND:USW00093820	LEXINGTON BLUEGRASS AIRPORT KY US	20080823	339	211	33.9	21.1	93	70	0	2008	08	23	10YR LAGGED NORMALS	8/23/2008
GHCND:USW00093820	LEXINGTON BLUEGRASS AIRPORT KY US	20080824	328	206	32.8	20.6	91	69	0	2008	08	24	10YR LAGGED NORMALS	8/24/2008
GHCND:USW00093820	LEXINGTON BLUEGRASS AIRPORT KY US	20080825	306	178	30.6	17.8	87	64	0	2008	08	25	10YR LAGGED NORMALS	8/25/2008
GHCND:USW00093820	LEXINGTON BLUEGRASS AIRPORT KY US	20080826	272	178	27.2	17.8	81	64	0	2008	08	26	10YR LAGGED NORMALS	8/26/2008
GHCND:USW00093820	LEXINGTON BLUEGRASS AIRPORT KY US	20080827	217	189	21.7	18.9	71	66	0	2008	08	27	10YR LAGGED NORMALS	8/27/2008
GHCND:USW00093820	LEXINGTON BLUEGRASS AIRPORT KY US	20080828	300	183	30.0	18.3	86	65	0	2008	08	28	10YR LAGGED NORMALS	8/28/2008
GHCND:USW00093820	LEXINGTON BLUEGRASS AIRPORT KY US	20080829	322	200	32.2	20.0	90	68	0	2008	08	29	10YR LAGGED NORMALS	8/29/2008
GHCND:USW00093820	LEXINGTON BLUEGRASS AIRPORT KY US	20080830	311	183	31.1	18.3	88	65	0	2008	08	30	10YR LAGGED NORMALS	8/30/2008
GHCND:USW00093820	LEXINGTON BLUEGRASS AIRPORT KY US	20080831	322	189	32.2	18.9	90	66	0	2008	08	31	10YR LAGGED NORMALS	8/31/2008
GHCND:USW00093820	LEXINGTON BLUEGRASS AIRPORT KY US	20080901	339	183	33.9	18.3	93	65	0	2008	09	01	10YR LAGGED NORMALS	9/1/2008
GHCND:USW00093820	LEXINGTON BLUEGRASS AIRPORT KY US	20080902	328	206	32.8	20.6	91	69	0	2008	09	02	10YR LAGGED NORMALS	9/2/2008
GHCND:USW00093820	LEXINGTON BLUEGRASS AIRPORT KY US	20080903	339	211	33.9	21.1	93	70	0	2008	09	03	10YR LAGGED NORMALS	9/3/2008
GHCND:USW00093820	LEXINGTON BLUEGRASS AIRPORT KY US	20080904	311	200	31.1	20.0	88	68	0	2008	09	04	10YR LAGGED NORMALS	9/4/2008
GHCND:USW00093820	LEXINGTON BLUEGRASS AIRPORT KY US	20080905	261	200	26.1	20.0	79	68	0	2008	09	05	10YR LAGGED NORMALS	9/5/2008
GHCND:USW00093820	LEXINGTON BLUEGRASS AIRPORT KY US	20080906	272	172	27.2	17.2	81	63	0	2008	09	06	10YR LAGGED NORMALS	9/6/2008
GHCND:USW00093820	LEXINGTON BLUEGRASS AIRPORT KY US	20080907	278	150	27.8	15.0	82	59	0	2008	09	07	10YR LAGGED NORMALS	9/7/2008
GHCND:USW00093820	LEXINGTON BLUEGRASS AIRPORT KY US	20080908	311	156	31.1	15.6	88	60	0	2008	09	08	10YR LAGGED NORMALS	9/8/2008
GHCND:USW00093820	LEXINGTON BLUEGRASS AIRPORT KY US	20080909	233	167	23.3	16.7	74	62	0	2008	09	09	10YR LAGGED NORMALS	9/9/2008
GHCND:USW00093820	LEXINGTON BLUEGRASS AIRPORT KY US	20080910	272	144	27.2	14.4	81	58	0	2008	09	10	10YR LAGGED NORMALS	9/10/2008
GHCND:USW00093820	LEXINGTON BLUEGRASS AIRPORT KY US	20080911	289	150	28.9	15.0	84	59	0	2008	09	11	10YR LAGGED NORMALS	9/11/2008
GHCND:USW00093820	LEXINGTON BLUEGRASS AIRPORT KY US	20080912	306	222	30.6	22.2	87	72	0	2008	09	12	10YR LAGGED NORMALS	9/12/2008
GHCND:USW00093820	LEXINGTON BLUEGRASS AIRPORT KY US	20080913	328	211	32.8	21.1	91	70	0	2008	09	13	10YR LAGGED NORMALS	9/13/2008
GHCND:USW00093820	LEXINGTON BLUEGRASS AIRPORT KY US	20080914	311	183	31.1	18.3	88	65	0	2008	09	14	10YR LAGGED NORMALS	9/14/2008
GHCND:USW00093820	LEXINGTON BLUEGRASS AIRPORT KY US	20080915	217	150	21.7	15.0	71	59	0	2008	09	15	10YR LAGGED NORMALS	9/15/2008
GHCND:USW00093820	LEXINGTON BLUEGRASS AIRPORT KY US	20080916	244	100	24.4	10.0	76	50	2	2008	09	16	10YR LAGGED NORMALS	9/16/2008
GHCND:USW00093820	LEXINGTON BLUEGRASS AIRPORT KY US	20080917	267	111	26.7	11.1	80	52	0	2008	09	17	10YR LAGGED NORMALS	9/17/2008
GHCND:USW00093820	LEXINGTON BLUEGRASS AIRPORT KY US	20080918	289	106	28.9	10.6	84	51	0	2008	09	18	10YR LAGGED NORMALS	9/18/2008
GHCND:USW00093820	LEXINGTON BLUEGRASS AIRPORT KY US	20080919	283	133	28.3	13.3	83	56	0	2008	09	19	10YR LAGGED NORMALS	9/19/2008
GHCND:USW00093820	LEXINGTON BLUEGRASS AIRPORT KY US	20080920	283	156	28.3	15.6	83	60	0	2008	09	20	10YR LAGGED NORMALS	9/20/2008
GHCND:USW00093820	LEXINGTON BLUEGRASS AIRPORT KY US	20080921	294	139	29.4	13.9	85	57	0	2008	09	21	10YR LAGGED NORMALS	9/21/2008
GHCND:USW00093820	LEXINGTON BLUEGRASS AIRPORT KY US	20080922	300	144	30.0	14.4	86	58	0	2008	09	22	10YR LAGGED NORMALS	9/22/2008
GHCND:USW00093820	LEXINGTON BLUEGRASS AIRPORT KY US	20080923	300	133	30.0	13.3	86	56	0	2008	09	23	10YR LAGGED NORMALS	9/23/2008
GHCND:USW00093820	LEXINGTON BLUEGRASS AIRPORT KY US	20080924	283	150	28.3	15.0	83	59	0	2008	09	24	10YR LAGGED NORMALS	9/24/2008
GHCND:USW00093820	LEXINGTON BLUEGRASS AIRPORT KY US	20080925	283	117	28.3	11.7	83	53	0	2008	09	25	10YR LAGGED NORMALS	9/25/2008
GHCND:USW00093820	LEXINGTON BLUEGRASS AIRPORT KY US	20080926	256	133	25.6	13.3	78	56	0	2008	09	26	10YR LAGGED NORMALS	9/26/2008
GHCND:USW00093820	LEXINGTON BLUEGRASS AIRPORT KY US	20080927	272	144	27.2	14.4	81	58	0	2008	09	27	10YR LAGGED NORMALS	9/27/2008
GHCND:USW00093820	LEXINGTON BLUEGRASS AIRPORT KY US	20080928	256	133	25.6	13.3	78	56	0	2008	09	28	10YR LAGGED NORMALS	9/28/2008
GHCND:USW00093820	LEXINGTON BLUEGRASS AIRPORT KY US	20080929	278	106	27.8	10.6	82	51	0	2008	09	29	10YR LAGGED NORMALS	9/29/2008
GHCND:USW00093820	LEXINGTON BLUEGRASS AIRPORT KY US	20080930	228	133	22.8	13.3	73	56	0	2008	09	30	10YR LAGGED NORMALS	9/30/2008
GHCND:USW00093820	LEXINGTON BLUEGRASS AIRPORT KY US	20081001	172	94	17.2	9.4	63	49	9	2008	10	01	10YR LAGGED NORMALS	10/1/2008
GHCND:USW00093820	LEXINGTON BLUEGRASS AIRPORT KY US	20081002	183	56	18.3	5.6	65	42	11	2008	10	02	10YR LAGGED NORMALS	10/2/2008
GHCND:USW00093820	LEXINGTON BLUEGRASS AIRPORT KY US	20081003	217	56	21.7	5.6	71	42	8	2008	10	03	10YR LAGGED NORMALS	10/3/2008
GHCND:USW00093820	LEXINGTON BLUEGRASS AIRPORT KY US	20081004	250	78	25.0	7.8	77	46	3	2008	10	04	10YR LAGGED NORMALS	10/4/2008
GHCND:USW00093820	LEXINGTON BLUEGRASS AIRPORT KY US	20081005	272	83	27.2	8.3	81	47	1	2008	10	05	10YR LAGGED NORMALS	10/5/2008
GHCND:USW00093820	LEXINGTON BLUEGRASS AIRPORT KY US	20081006	289	133	28.9	13.3	84	56	0	2008	10	06	10YR LAGGED NORMALS	10/6/2008
GHCND:USW00093820	LEXINGTON BLUEGRASS AIRPORT KY US	20081007	278	128	27.8	12.8	82	55	0	2008	10	07	10YR LAGGED NORMALS	10/7/2008
GHCND:USW00093820	LEXINGTON BLUEGRASS AIRPORT KY US	20081008	217	150	21.7	15.0	71	59	0	2008	10	08	10YR LAGGED NORMALS	10/8/2008
GHCND:USW00093820	LEXINGTON BLUEGRASS AIRPORT KY US	20081009	244	100	24.4	10.0	76	50	2	2008	10	09	10YR LAGGED NORMALS	10/9/2008
GHCND:USW00093820	LEXINGTON BLUEGRASS AIRPORT KY US	20081010	267	106	26.7	10.6	80	51	0	2008	10	10	10YR LAGGED NORMALS	10/10/2008
GHCND:USW00093820	LEXINGTON BLUEGRASS AIRPORT KY US	20081011	294	139	29.4	13.9	85	57	0	2008	10	11	10YR LAGGED NORMALS	10/11/2008
GHCND:USW00093820	LEXINGTON BLUEGRASS AIRPORT KY US	20081012	294	150	29.4	15.0	85	59	0	2008	10	12	10YR LAGGED NORMALS	10/12/2008
GHCND:USW00093820	LEXINGTON BLUEGRASS AIRPORT KY US	20081013	289	133	28.9	13.3	84	56	0	2008	10	13	10YR LAGGED NORMALS	10/13/2008
GHCND:USW00093820	LEXINGTON BLUEGRASS AIRPORT KY US	20081014	272	144	27.2	14.4	81	58	0	2008	10	14	10YR LAGGED NORMALS	10/14/2008
GHCND:USW00093820	LEXINGTON BLUEGRASS AIRPORT KY US	20081015	289	150	28.9	15.0	84	59	0	2008	10	15	10YR LAGGED NORMALS	10/15/2008
GHCND:USW00093820	LEXINGTON BLUEGRASS AIRPORT KY US	20081016	200	94	20.0	9.4	68	49	6	2008	10	16	10YR LAGGED NORMALS	10/16/2008
GHCND:USW00093820	LEXINGTON BLUEGRASS AIRPORT KY US	20081017	161	61	16.1	6.1	61	43	13	2008	10	17	10YR LAGGED NORMALS	10/17/2008
GHCND:USW00093820	LEXINGTON BLUEGRASS AIRPORT KY US	20081018	161	61	16.1	6.1	61	43	13	2008	10	18	10YR LAGGED NORMALS	10/18/2008
GHCND:USW00093820	LEXINGTON BLUEGRASS AIRPORT KY US	20081019	157	22	15.7	2.2	62	36	16	2008	10	19	10YR LAGGED NORMALS	10/19/2008
GHCND:USW00093820	LEXINGTON BLUEGRASS AIRPORT KY US	20081020	200	39	20.0	3.9	68	39	11	2008	10	20	10YR LAGGED NORMALS	10/20/2008
GHCND:USW00093820	LEXINGTON BLUEGRASS AIRPORT KY US	20081021	156	56	15.6	5.6	60	42	14	2008	10	21	10YR LAGGED NORMALS	10/21/2008
GHCND:USW00093820	LEXINGTON BLUEGRASS AIRPORT KY US	20081022	144	28	14.4	2.8	58	37	17	2008	10	22	10YR LAGGED NORMALS	10/22/2008
GHCND:USW00093820	LEXINGTON BLUEGRASS AIRPORT KY US	20081023	222	28	22.2	2.8	72	37	10	2008	10	23	10YR LAGGED NORMALS	10/23/2008
GHCND:USW00093820	LEXINGTON BLUEGRASS AIRPORT KY US	20081024	150	89	15.0	8.9	59	48	11	2008	10	24	10YR LAGGED NORMALS	10/24/2008
GHCND:USW00093820	LEXINGTON BLUEGRASS AIRPORT KY US	20081025	150	56	15.0	5.6	59	42	14	2008	10	25	10YR LAGGED NORMALS	10/25/2008
GHCND:USW00093820	LEXINGTON BLUEGRASS AIRPORT KY US	20081026	183	50	18.3	5.0	65	41	12	2008	10	26	10YR LAGGED NORMALS	10/26/2008
GHCND:USW00093820	LEXINGTON BLUEGRASS AIRPORT KY US	20081027	83	22	8.3	2.2	47	36	23	2008	10	27	10YR LAGGED NORMALS	10/27/2008
GHCND:USW00093820	LEXINGTON BLUEGRASS AIRPORT KY US	20081028	83	0	8.3	-	47	32	25	2008	10	28	10YR LAGGED NORMALS	10/28/2008
GHCND:USW00093820	LEXINGTON BLUEGRASS AIRPORT KY US	20081029	128	-11	12.8	(1.1)	55	30	22	2008	10	29	10YR LAGGED NORMALS	10/29/2008
GHCND:USW00093820	LEXINGTON BLUEGRASS AIRPORT KY US	20081030	161	-39	16.1	(3.9)	61	25	22	2008	10	30	10YR LAGGED NORMALS	10/30/2008
GHCND:USW00093820	LEXINGTON BLUEGRASS AIRPORT KY US	20081031	206	39	20.6	3.9	69	39	11	2008	10	31	10YR LAGGED NORMALS	10/31/2008
GHCND:USW00093820	LEXINGTON BLUEGRASS AIRPORT KY US	20081101	217	67	21.7	6.7	71	44	7	2008	11	01	10YR LAGGED NORMALS	11/1/2008
GHCND:USW00093820	LEXINGTON BLUEGRASS AIRPORT KY US	20081102	228	67	22.8	6.7	73	44	6	2008	11	02	10YR LAGGED NORMALS	11/2/2008
GHCND:USW00093820	LEXINGTON BLUEGRASS AIRPORT KY US	20081103	228	72	22.8	7.2	73	45	6	2008	11	03	10YR LAGGED NORMALS	11/3/2008
GHCND:USW00093820	LEXINGTON BLUEGRASS AIRPORT KY US	20081104	239	56	23.9	5.6	75	42	6	2008	11	04	10YR LAGGED NORMALS	11/4/2008
GHCND:USW00093820	LEXINGTON BLUEGRASS AIRPORT KY US	20081105	233	67	23.3	6.7	74	44	6	2008	11	05	10YR LAGGED NORMALS	11/5/2008
GHCND:USW00093820	LEXINGTON BLUEGRASS AIRPORT KY US	20081106	239	72	23.9	7.2	75	45	5	2008	11	06	10YR LAGGED NORMALS	11/6/2008
GHCND:USW00093820	LEXINGTON BLUEGRASS AIRPORT KY US	20081107	167	61	16.7	6.1	62	43	12	2008	11	07	10YR LAGGED NORMALS	11/7/2008
GHCND:USW00093820	LEXINGTON BLUEGRASS AIRPORT KY US	20081108	117	39	11.7	3.9	53	39	19	2008	11	08	10YR LAGGED NORMALS	11/8/2008
GHCND:USW00093820	LEXINGTON BLUEGRASS AIRPORT KY US	20081109	61	28	6.1	2.8	43	37	25	2008	11	09	10YR LAGGED NORMALS	11/9/2008
GHCND:USW00093820	LEXINGTON BLUEGRASS AIRPORT KY US	20081110	83	-11	8.3	(1.1)	47	30	26	2008	11	10	10YR LAGGED NORMALS	11/10/2008
GHCND:USW00093820	LEXINGTON BLUEGRASS AIRPORT KY US	20081111	67	0	6.7	-	44	32	27	2008	11	11	10YR LAGGED NORMALS	11/11/2008
GHCND:USW00093820	LEXINGTON BLUEGRASS AIRPORT KY US	20081112	133	67	13.3	6.7	56	44	15	2008	11	12	10YR LAGGED NORMALS	11/12/2008
GHCND:USW00093820	LEXINGTON BLUEGRASS AIRPORT KY US	20081113	150	83	15.0	8.3	59	47	12	2008	11	13	10YR LAGGED NORMALS	11/13/2008
GHCND:USW00093820	LEXINGTON BLUEGRASS AIRPORT KY US	20081114	156	100	15.6	10.0	60	50	10	2008	11	14	10YR LAGGED NORMALS	11/14/2008
GHCND:USW00093820	LEXINGTON BLUEGRASS AIRPORT KY US	20081115	117	28	11.7	2.8	53	37	20	2008	11	15	10YR LAGGED NORMALS	11/15/2008
GHCND:USW00093820	LEXINGTON BLUEGRASS AIRPORT KY US	20081116	28	0	2.8	-	37	32	30	2008	11	16	10YR LAGGED NORMALS	11/16/2008
GHCND:USW00093820	LEXINGTON BLUEGRASS AIRPORT KY US	20081117	33	-17	3.3	(1.7)	38	29	31	2008	11	17	10YR LAGGED NORMALS	11/17/2008
GHCND:USW00093820	LEXINGTON BLUEGRASS AIRPORT KY US	20081118	28	-67	2.8	(6.7)	37	20	36	2008	11	18	10YR LAGGED NORMALS	11/18/2008
GHCND:USW00093820	LEXINGTON BLUEGRASS AIRPORT KY US	20081119	72	-78	7.2	(7.8)	45	18	33	2008	11	19	10YR LAGGED NORMALS	11/19/2008
GHCND:USW00093820	LEXINGTON BLUEGRASS AIRPORT KY US	20081120	44	-22	4.4	(2.2)	40	28	31	2008	11	20	10YR LAGGED NORMALS	11/20/2008
GHCND:USW00093820	LEXINGTON BLUEGRASS AIRPORT KY US	20081121	11	-50	1.1	(5.0)	34	23	36	2008	11	21	10YR LAGGED NORMALS	11/21/2008
GHCND:USW00093820	LEXINGTON BLUEGRASS AIRPORT KY US	20081122	6	-100	0.6	(10.0)	33	14	41	2008	11	22	10YR LAGGED NORMALS	11/22/2008
GHCND:USW00093820	LEXINGTON BLUEGRASS AIRPORT KY US	20081123	100	-61	10.0	(6.1)	50	21	29	2008	11	23	10YR LAGGED NORMALS	11/23/2008
GHCND:USW00093820	LEXINGTON BLUEGRASS AIRPORT KY US	20081124	94	0	9.4	-	49	32	24	2008	11	24	10YR LAGGED NORMALS	11/24/2008
GHCND:USW00093820	LEXINGTON BLUEGRASS AIRPORT KY US	20081125	50	-28	5.0	(2.8)	41	27	31	2008	11	25	10YR LAGGED NORMALS	11/25/2008
GHCND:USW00093820	LEXINGTON BLUEGRASS AIRPORT KY US	20081126	78	-50	7.8	(5.0)	46	23	30	2008	11	26	10YR LAGGED NORMALS	11/26/2008
GHCND:USW00093820	LEXINGTON BLUEGRASS AIRPORT KY US	20081127	128	-39	12.8	(3.9)	55	25	25	2008	11	27	10YR LAGGED NORMALS	11/27/2008

GHCND:USW00093820	LEXINGTON BLUEGRASS AIRPORT KY US	20081128	89	-11	8.9	(1.1)	48	30	26	2008	11	28	10YR LAGGED NORMALS	11/28/2008
GHCND:USW00093820	LEXINGTON BLUEGRASS AIRPORT KY US	20081129	72	-28	7.2	(2.8)	45	27	29	2008	11	29	10YR LAGGED NORMALS	11/29/2008
GHCND:USW00093820	LEXINGTON BLUEGRASS AIRPORT KY US	20081130	78	22	7.8	2.2	46	36	24	2008	11	30	10YR LAGGED NORMALS	11/30/2008
GHCND:USW00093820	LEXINGTON BLUEGRASS AIRPORT KY US	20081201	28	-6	2.8	(0.6)	37	31	31	2008	12	01	10YR LAGGED NORMALS	12/1/2008
GHCND:USW00093820	LEXINGTON BLUEGRASS AIRPORT KY US	20081202	6	-39	0.6	(3.9)	33	25	36	2008	12	02	10YR LAGGED NORMALS	12/2/2008
GHCND:USW00093820	LEXINGTON BLUEGRASS AIRPORT KY US	20081203	117	-17	11.7	(1.7)	53	29	24	2008	12	03	10YR LAGGED NORMALS	12/3/2008
GHCND:USW00093820	LEXINGTON BLUEGRASS AIRPORT KY US	20081204	89	-61	8.9	(6.1)	48	21	30	2008	12	04	10YR LAGGED NORMALS	12/4/2008
GHCND:USW00093820	LEXINGTON BLUEGRASS AIRPORT KY US	20081205	-22	-89	(2.2)	(8.9)	28	16	43	2008	12	05	10YR LAGGED NORMALS	12/5/2008
GHCND:USW00093820	LEXINGTON BLUEGRASS AIRPORT KY US	20081206	0	-83	-	(8.3)	32	17	40	2008	12	06	10YR LAGGED NORMALS	12/6/2008
GHCND:USW00093820	LEXINGTON BLUEGRASS AIRPORT KY US	20081207	-22	-72	(2.2)	(7.2)	28	19	41	2008	12	07	10YR LAGGED NORMALS	12/7/2008
GHCND:USW00093820	LEXINGTON BLUEGRASS AIRPORT KY US	20081208	100	-56	10.0	(5.6)	50	22	29	2008	12	08	10YR LAGGED NORMALS	12/8/2008
GHCND:USW00093820	LEXINGTON BLUEGRASS AIRPORT KY US	20081209	161	61	16.1	6.1	61	43	13	2008	12	09	10YR LAGGED NORMALS	12/9/2008
GHCND:USW00093820	LEXINGTON BLUEGRASS AIRPORT KY US	20081210	122	6	12.2	0.6	54	33	21	2008	12	10	10YR LAGGED NORMALS	12/10/2008
GHCND:USW00093820	LEXINGTON BLUEGRASS AIRPORT KY US	20081211	6	-6	0.6	(0.6)	33	31	33	2008	12	11	10YR LAGGED NORMALS	12/11/2008
GHCND:USW00093820	LEXINGTON BLUEGRASS AIRPORT KY US	20081212	11	-50	1.1	(5.0)	34	23	36	2008	12	12	10YR LAGGED NORMALS	12/12/2008
GHCND:USW00093820	LEXINGTON BLUEGRASS AIRPORT KY US	20081213	44	-83	4.4	(8.3)	40	17	36	2008	12	13	10YR LAGGED NORMALS	12/13/2008
GHCND:USW00093820	LEXINGTON BLUEGRASS AIRPORT KY US	20081214	144	11	14.4	1.1	58	34	19	2008	12	14	10YR LAGGED NORMALS	12/14/2008
GHCND:USW00093820	LEXINGTON BLUEGRASS AIRPORT KY US	20081215	144	-44	14.4	(4.4)	58	24	24	2008	12	15	10YR LAGGED NORMALS	12/15/2008
GHCND:USW00093820	LEXINGTON BLUEGRASS AIRPORT KY US	20081216	28	-61	2.8	(6.1)	37	21	36	2008	12	16	10YR LAGGED NORMALS	12/16/2008
GHCND:USW00093820	LEXINGTON BLUEGRASS AIRPORT KY US	20081217	28	-11	2.8	(1.1)	37	30	31	2008	12	17	10YR LAGGED NORMALS	12/17/2008
GHCND:USW00093820	LEXINGTON BLUEGRASS AIRPORT KY US	20081218	33	-11	3.3	(1.1)	38	30	31	2008	12	18	10YR LAGGED NORMALS	12/18/2008
GHCND:USW00093820	LEXINGTON BLUEGRASS AIRPORT KY US	20081219	194	28	19.4	2.8	67	37	13	2008	12	19	10YR LAGGED NORMALS	12/19/2008
GHCND:USW00093820	LEXINGTON BLUEGRASS AIRPORT KY US	20081220	56	11	5.6	1.1	42	34	27	2008	12	20	10YR LAGGED NORMALS	12/20/2008
GHCND:USW00093820	LEXINGTON BLUEGRASS AIRPORT KY US	20081221	33	-150	3.3	(15.0)	38	5	43	2008	12	21	10YR LAGGED NORMALS	12/21/2008
GHCND:USW00093820	LEXINGTON BLUEGRASS AIRPORT KY US	20081222	-72	-161	(7.2)	(16.1)	19	3	54	2008	12	22	10YR LAGGED NORMALS	12/22/2008
GHCND:USW00093820	LEXINGTON BLUEGRASS AIRPORT KY US	20081223	56	-83	5.6	(8.3)	42	17	35	2008	12	23	10YR LAGGED NORMALS	12/23/2008
GHCND:USW00093820	LEXINGTON BLUEGRASS AIRPORT KY US	20081224	139	11	13.9	1.1	57	34	19	2008	12	24	10YR LAGGED NORMALS	12/24/2008
GHCND:USW00093820	LEXINGTON BLUEGRASS AIRPORT KY US	20081225	33	-44	3.3	(4.4)	38	24	34	2008	12	25	10YR LAGGED NORMALS	12/25/2008
GHCND:USW00093820	LEXINGTON BLUEGRASS AIRPORT KY US	20081226	156	-11	15.6	(1.1)	60	30	20	2008	12	26	10YR LAGGED NORMALS	12/26/2008
GHCND:USW00093820	LEXINGTON BLUEGRASS AIRPORT KY US	20081227	211	133	21.1	13.3	70	56	2	2008	12	27	10YR LAGGED NORMALS	12/27/2008
GHCND:USW00093820	LEXINGTON BLUEGRASS AIRPORT KY US	20081228	178	6	17.8	0.6	64	33	16	2008	12	28	10YR LAGGED NORMALS	12/28/2008
GHCND:USW00093820	LEXINGTON BLUEGRASS AIRPORT KY US	20081229	106	-28	10.6	(2.8)	51	27	26	2008	12	29	10YR LAGGED NORMALS	12/29/2008
GHCND:USW00093820	LEXINGTON BLUEGRASS AIRPORT KY US	20081230	133	-39	13.3	(3.9)	56	25	24	2008	12	30	10YR LAGGED NORMALS	12/30/2008
GHCND:USW00093820	LEXINGTON BLUEGRASS AIRPORT KY US	20081231	100	-94	10.0	(9.4)	50	15	32	2008	12	31	10YR LAGGED NORMALS	12/31/2008
GHCND:USW00093820	LEXINGTON BLUEGRASS AIRPORT KY US	20090101	61	-94	6.1	(9.4)	43	15	38	2009	01	01	10YR LAGGED NORMALS	1/1/2009
GHCND:USW00093820	LEXINGTON BLUEGRASS AIRPORT KY US	20090102	94	6	9.4	0.6	49	33	24	2009	01	02	10YR LAGGED NORMALS	1/2/2009
GHCND:USW00093820	LEXINGTON BLUEGRASS AIRPORT KY US	20090103	133	-6	13.3	(0.6)	56	31	21	2009	01	03	10YR LAGGED NORMALS	1/3/2009
GHCND:USW00093820	LEXINGTON BLUEGRASS AIRPORT KY US	20090104	144	28	14.4	2.8	58	37	17	2009	01	04	10YR LAGGED NORMALS	1/4/2009
GHCND:USW00093820	LEXINGTON BLUEGRASS AIRPORT KY US	20090105	28	-17	2.8	(1.7)	37	29	32	2009	01	05	10YR LAGGED NORMALS	1/5/2009
GHCND:USW00093820	LEXINGTON BLUEGRASS AIRPORT KY US	20090106	83	6	8.3	0.6	47	33	25	2009	01	06	10YR LAGGED NORMALS	1/6/2009
GHCND:USW00093820	LEXINGTON BLUEGRASS AIRPORT KY US	20090107	61	-17	6.1	(1.7)	43	29	29	2009	01	07	10YR LAGGED NORMALS	1/7/2009
GHCND:USW00093820	LEXINGTON BLUEGRASS AIRPORT KY US	20090108	-6	-56	(0.6)	(5.6)	31	22	38	2009	01	08	10YR LAGGED NORMALS	1/8/2009
GHCND:USW00093820	LEXINGTON BLUEGRASS AIRPORT KY US	20090109	61	-83	6.1	(8.3)	43	17	35	2009	01	09	10YR LAGGED NORMALS	1/9/2009
GHCND:USW00093820	LEXINGTON BLUEGRASS AIRPORT KY US	20090110	100	-6	10.0	(0.6)	50	31	24	2009	01	10	10YR LAGGED NORMALS	1/10/2009
GHCND:USW00093820	LEXINGTON BLUEGRASS AIRPORT KY US	20090111	-6	-28	(0.6)	(2.8)	31	27	36	2009	01	11	10YR LAGGED NORMALS	1/11/2009
GHCND:USW00093820	LEXINGTON BLUEGRASS AIRPORT KY US	20090112	33	-17	3.3	(1.7)	38	29	31	2009	01	12	10YR LAGGED NORMALS	1/12/2009
GHCND:USW00093820	LEXINGTON BLUEGRASS AIRPORT KY US	20090113	33	-72	3.3	(7.2)	38	19	36	2009	01	13	10YR LAGGED NORMALS	1/13/2009
GHCND:USW00093820	LEXINGTON BLUEGRASS AIRPORT KY US	20090114	28	-111	2.8	(11.1)	37	12	40	2009	01	14	10YR LAGGED NORMALS	1/14/2009
GHCND:USW00093820	LEXINGTON BLUEGRASS AIRPORT KY US	20090115	-78	-161	(7.8)	(16.1)	18	3	54	2009	01	15	10YR LAGGED NORMALS	1/15/2009
GHCND:USW00093820	LEXINGTON BLUEGRASS AIRPORT KY US	20090116	-89	-194	(8.9)	(19.4)	16	-3	58	2009	01	16	10YR LAGGED NORMALS	1/16/2009
GHCND:USW00093820	LEXINGTON BLUEGRASS AIRPORT KY US	20090117	22	-139	2.2	(13.9)	36	7	43	2009	01	17	10YR LAGGED NORMALS	1/17/2009
GHCND:USW00093820	LEXINGTON BLUEGRASS AIRPORT KY US	20090118	22	-28	2.2	(2.8)	36	27	33	2009	01	18	10YR LAGGED NORMALS	1/18/2009
GHCND:USW00093820	LEXINGTON BLUEGRASS AIRPORT KY US	20090119	-22	-67	(2.2)	(6.7)	28	20	41	2009	01	19	10YR LAGGED NORMALS	1/19/2009
GHCND:USW00093820	LEXINGTON BLUEGRASS AIRPORT KY US	20090120	-56	-111	(5.6)	(11.1)	22	12	48	2009	01	20	10YR LAGGED NORMALS	1/20/2009
GHCND:USW00093820	LEXINGTON BLUEGRASS AIRPORT KY US	20090121	-6	-139	(0.6)	(13.9)	31	7	46	2009	01	21	10YR LAGGED NORMALS	1/21/2009
GHCND:USW00093820	LEXINGTON BLUEGRASS AIRPORT KY US	20090122	94	-56	9.4	(5.6)	49	22	29	2009	01	22	10YR LAGGED NORMALS	1/22/2009
GHCND:USW00093820	LEXINGTON BLUEGRASS AIRPORT KY US	20090123	156	6	15.6	0.6	60	33	18	2009	01	23	10YR LAGGED NORMALS	1/23/2009
GHCND:USW00093820	LEXINGTON BLUEGRASS AIRPORT KY US	20090124	6	-72	0.6	(7.2)	33	19	39	2009	01	24	10YR LAGGED NORMALS	1/24/2009
GHCND:USW00093820	LEXINGTON BLUEGRASS AIRPORT KY US	20090125	-33	-111	(3.3)	(11.1)	26	12	46	2009	01	25	10YR LAGGED NORMALS	1/25/2009
GHCND:USW00093820	LEXINGTON BLUEGRASS AIRPORT KY US	20090126	-33	-67	(3.3)	(6.7)	26	20	42	2009	01	26	10YR LAGGED NORMALS	1/26/2009
GHCND:USW00093820	LEXINGTON BLUEGRASS AIRPORT KY US	20090127	0	-50	-	(5.0)	32	23	37	2009	01	27	10YR LAGGED NORMALS	1/27/2009
GHCND:USW00093820	LEXINGTON BLUEGRASS AIRPORT KY US	20090128	0	-56	-	(5.6)	32	22	38	2009	01	28	10YR LAGGED NORMALS	1/28/2009
GHCND:USW00093820	LEXINGTON BLUEGRASS AIRPORT KY US	20090129	-39	-67	(3.9)	(6.7)	25	20	42	2009	01	29	10YR LAGGED NORMALS	1/29/2009
GHCND:USW00093820	LEXINGTON BLUEGRASS AIRPORT KY US	20090130	-22	-89	(2.2)	(8.9)	28	16	43	2009	01	30	10YR LAGGED NORMALS	1/30/2009
GHCND:USW00093820	LEXINGTON BLUEGRASS AIRPORT KY US	20090131	17	-150	1.7	(15.0)	35	5	45	2009	01	31	10YR LAGGED NORMALS	1/31/2009
GHCND:USW00093820	LEXINGTON BLUEGRASS AIRPORT KY US	20090201	122	17	12.2	1.7	54	35	20	2009	02	01	10YR LAGGED NORMALS	2/1/2009
GHCND:USW00093820	LEXINGTON BLUEGRASS AIRPORT KY US	20090202	33	-39	3.3	(3.9)	38	25	33	2009	02	02	10YR LAGGED NORMALS	2/2/2009
GHCND:USW00093820	LEXINGTON BLUEGRASS AIRPORT KY US	20090203	-28	-117	(2.8)	(11.7)	27	11	46	2009	02	03	10YR LAGGED NORMALS	2/3/2009
GHCND:USW00093820	LEXINGTON BLUEGRASS AIRPORT KY US	20090204	-78	-128	(7.8)	(12.8)	18	9	51	2009	02	04	10YR LAGGED NORMALS	2/4/2009
GHCND:USW00093820	LEXINGTON BLUEGRASS AIRPORT KY US	20090205	-28	-183	(2.8)	(18.3)	27	-1	52	2009	02	05	10YR LAGGED NORMALS	2/5/2009
GHCND:USW00093820	LEXINGTON BLUEGRASS AIRPORT KY US	20090206	117	-39	11.7	(3.9)	53	25	28	2009	02	06	10YR LAGGED NORMALS	2/6/2009
GHCND:USW00093820	LEXINGTON BLUEGRASS AIRPORT KY US	20090207	156	56	15.6	5.6	60	42	14	2009	02	07	10YR LAGGED NORMALS	2/7/2009
GHCND:USW00093820	LEXINGTON BLUEGRASS AIRPORT KY US	20090208	167	50	16.7	5.0	62	41	12	2009	02	08	10YR LAGGED NORMALS	2/8/2009
GHCND:USW00093820	LEXINGTON BLUEGRASS AIRPORT KY US	20090209	206	39	20.6	3.9	69	39	11	2009	02	09	10YR LAGGED NORMALS	2/9/2009
GHCND:USW00093820	LEXINGTON BLUEGRASS AIRPORT KY US	20090210	156	117	15.6	11.7	60	53	8	2009	02	10	10YR LAGGED NORMALS	2/10/2009
GHCND:USW00093820	LEXINGTON BLUEGRASS AIRPORT KY US	20090211	189	89	18.9	8.9	66	48	8	2009	02	11	10YR LAGGED NORMALS	2/11/2009
GHCND:USW00093820	LEXINGTON BLUEGRASS AIRPORT KY US	20090212	117	33	11.7	3.3	53	38	19	2009	02	12	10YR LAGGED NORMALS	2/12/2009
GHCND:USW00093820	LEXINGTON BLUEGRASS AIRPORT KY US	20090213	78	-11	7.8	(1.1)	46	30	27	2009	02	13	10YR LAGGED NORMALS	2/13/2009
GHCND:USW00093820	LEXINGTON BLUEGRASS AIRPORT KY US	20090214	106	6	10.6	0.6	51	33	23	2009	02	14	10YR LAGGED NORMALS	2/14/2009
GHCND:USW00093820	LEXINGTON BLUEGRASS AIRPORT KY US	20090215	56	-22	5.6	(2.2)	42	28	30	2009	02	15	10YR LAGGED NORMALS	2/15/2009
GHCND:USW00093820	LEXINGTON BLUEGRASS AIRPORT KY US	20090216	33	-56	3.3	(5.6)	38	22	35	2009	02	16	10YR LAGGED NORMALS	2/16/2009
GHCND:USW00093820	LEXINGTON BLUEGRASS AIRPORT KY US	20090217	106	-50	10.6	(5.0)	51	23	28	2009	02	17	10YR LAGGED NORMALS	2/17/2009
GHCND:USW00093820	LEXINGTON BLUEGRASS AIRPORT KY US	20090218	178	33	17.8	3.3	64	38	14	2009	02	18	10YR LAGGED NORMALS	2/18/2009
GHCND:USW00093820	LEXINGTON BLUEGRASS AIRPORT KY US	20090219	33	-72	3.3	(7.2)	38	19	36	2009	02	19	10YR LAGGED NORMALS	2/19/2009
GHCND:USW00093820	LEXINGTON BLUEGRASS AIRPORT KY US	20090220	11	-94	1.1	(9.4)	34	15	40	2009	02	20	10YR LAGGED NORMALS	2/20/2009
GHCND:USW00093820	LEXINGTON BLUEGRASS AIRPORT KY US	20090221	111	-39	11.1	(3.9)	52	25	26	2009	02	21	10YR LAGGED NORMALS	2/21/2009
GHCND:USW00093820	LEXINGTON BLUEGRASS AIRPORT KY US	20090222	-28	-72	(2.8)	(7.2)	27	19	42	2009	02	22	10YR LAGGED NORMALS	2/22/2009
GHCND:USW00093820	LEXINGTON BLUEGRASS AIRPORT KY US	20090223	-6	-94	(0.6)	(9.4)	31	15	42	2009	02	23	10YR LAGGED NORMALS	2/23/2009
GHCND:USW00093820	LEXINGTON BLUEGRASS AIRPORT KY US	20090224	61	-78	6.1	(7.8)	43	18	34	2009	02	24	10YR LAGGED NORMALS	2/24/2009
GHCND:USW00093820	LEXINGTON BLUEGRASS AIRPORT KY US	20090225	150	6	15.0	0.6	59	33	19	2009	02	25	10YR LAGGED NORMALS	2/25/2009
GHCND:USW00093820	LEXINGTON BLUEGRASS AIRPORT KY US	20090226	178	72	17.8	7.2	64	45	10	2009	02	26	10YR LAGGED NORMALS	2/26/2009
GHCND:USW00093820	LEXINGTON BLUEGRASS AIRPORT KY US	20090227	161	11	16.1	1.1	61	34	17	2009	02	27	10YR LAGGED NORMALS	2/27/2009
GHCND:USW00093820	LEXINGTON BLUEGRASS AIRPORT KY US	20090228	17	-22	1.7	(2.2)	35	28	33	2009	02	28	10YR LAGGED NORMALS	2/28/2009
GHCND:USW00093820	LEXINGTON BLUEGRASS AIRPORT KY US	20090301	39	-56	3.9	(5.6)	39	22	34	2009	03	01	10YR LAGGED NORMALS	3/1/2009
GHCND:USW00093820	LEXINGTON BLUEGRASS AIRPORT KY US	20090302	-22	-106	(2.2)	(10.6)	28	13	44	2009	03	02	10YR LAGGED NORMALS	3/2/2009
GHCND:USW00093820	LEXINGTON BLUEGRASS AIRPORT KY US	20090303	0	-122	-	(12.2)	32	10	44	2009	03	03	10YR LAGGED NORMALS	3/3/2009
GHCND:USW00093820	LEXINGTON BLUEGRASS AIRPORT KY US	20090304	100	-56	10.0	(5.6)	50	22	29	2009	03	04	10YR LAGGED NORMALS	3/4/2009

GHCND:USW00093820	LEXINGTON BLUEGRASS AIRPORT KY US	20090305	183	22	18.3	2.2	65	36	14	2009	03	05	10YR LAGGED NORMALS	3/5/2009
GHCND:USW00093820	LEXINGTON BLUEGRASS AIRPORT KY US	20090306	167	122	16.7	12.2	62	54	7	2009	03	06	10YR LAGGED NORMALS	3/6/2009
GHCND:USW00093820	LEXINGTON BLUEGRASS AIRPORT KY US	20090307	222	117	22.2	11.7	72	53	2	2009	03	07	10YR LAGGED NORMALS	3/7/2009
GHCND:USW00093820	LEXINGTON BLUEGRASS AIRPORT KY US	20090308	211	133	21.1	13.3	70	56	2	2009	03	08	10YR LAGGED NORMALS	3/8/2009
GHCND:USW00093820	LEXINGTON BLUEGRASS AIRPORT KY US	20090309	167	33	16.7	3.3	62	38	15	2009	03	09	10YR LAGGED NORMALS	3/9/2009
GHCND:USW00093820	LEXINGTON BLUEGRASS AIRPORT KY US	20090310	244	111	24.4	11.1	76	52	1	2009	03	10	10YR LAGGED NORMALS	3/10/2009
GHCND:USW00093820	LEXINGTON BLUEGRASS AIRPORT KY US	20090311	206	6	20.6	0.6	69	33	14	2009	03	11	10YR LAGGED NORMALS	3/11/2009
GHCND:USW00093820	LEXINGTON BLUEGRASS AIRPORT KY US	20090312	11	-28	1.1	(2.8)	34	27	34	2009	03	12	10YR LAGGED NORMALS	3/12/2009
GHCND:USW00093820	LEXINGTON BLUEGRASS AIRPORT KY US	20090313	89	-11	8.9	(1.1)	48	30	26	2009	03	13	10YR LAGGED NORMALS	3/13/2009
GHCND:USW00093820	LEXINGTON BLUEGRASS AIRPORT KY US	20090314	67	33	6.7	3.3	44	38	24	2009	03	14	10YR LAGGED NORMALS	3/14/2009
GHCND:USW00093820	LEXINGTON BLUEGRASS AIRPORT KY US	20090315	122	61	12.2	6.1	54	43	16	2009	03	15	10YR LAGGED NORMALS	3/15/2009
GHCND:USW00093820	LEXINGTON BLUEGRASS AIRPORT KY US	20090316	161	83	16.1	8.3	61	47	11	2009	03	16	10YR LAGGED NORMALS	3/16/2009
GHCND:USW00093820	LEXINGTON BLUEGRASS AIRPORT KY US	20090317	194	22	19.4	2.2	67	36	13	2009	03	17	10YR LAGGED NORMALS	3/17/2009
GHCND:USW00093820	LEXINGTON BLUEGRASS AIRPORT KY US	20090318	222	78	22.2	7.8	72	46	6	2009	03	18	10YR LAGGED NORMALS	3/18/2009
GHCND:USW00093820	LEXINGTON BLUEGRASS AIRPORT KY US	20090319	144	39	14.4	3.9	58	39	16	2009	03	19	10YR LAGGED NORMALS	3/19/2009
GHCND:USW00093820	LEXINGTON BLUEGRASS AIRPORT KY US	20090320	94	-17	9.4	(1.7)	49	29	26	2009	03	20	10YR LAGGED NORMALS	3/20/2009
GHCND:USW00093820	LEXINGTON BLUEGRASS AIRPORT KY US	20090321	144	-17	14.4	(1.7)	58	29	21	2009	03	21	10YR LAGGED NORMALS	3/21/2009
GHCND:USW00093820	LEXINGTON BLUEGRASS AIRPORT KY US	20090322	183	6	18.3	0.6	65	33	16	2009	03	22	10YR LAGGED NORMALS	3/22/2009
GHCND:USW00093820	LEXINGTON BLUEGRASS AIRPORT KY US	20090323	200	89	20.0	8.9	68	48	7	2009	03	23	10YR LAGGED NORMALS	3/23/2009
GHCND:USW00093820	LEXINGTON BLUEGRASS AIRPORT KY US	20090324	228	94	22.8	9.4	73	49	4	2009	03	24	10YR LAGGED NORMALS	3/24/2009
GHCND:USW00093820	LEXINGTON BLUEGRASS AIRPORT KY US	20090325	172	133	17.2	13.3	63	56	5	2009	03	25	10YR LAGGED NORMALS	3/25/2009
GHCND:USW00093820	LEXINGTON BLUEGRASS AIRPORT KY US	20090326	144	67	14.4	6.7	58	44	14	2009	03	26	10YR LAGGED NORMALS	3/26/2009
GHCND:USW00093820	LEXINGTON BLUEGRASS AIRPORT KY US	20090327	144	61	14.4	6.1	58	43	14	2009	03	27	10YR LAGGED NORMALS	3/27/2009
GHCND:USW00093820	LEXINGTON BLUEGRASS AIRPORT KY US	20090328	189	72	18.9	7.2	66	45	9	2009	03	28	10YR LAGGED NORMALS	3/28/2009
GHCND:USW00093820	LEXINGTON BLUEGRASS AIRPORT KY US	20090329	94	28	9.4	2.8	49	37	22	2009	03	29	10YR LAGGED NORMALS	3/29/2009
GHCND:USW00093820	LEXINGTON BLUEGRASS AIRPORT KY US	20090330	133	-11	13.3	(1.1)	56	30	22	2009	03	30	10YR LAGGED NORMALS	3/30/2009
GHCND:USW00093820	LEXINGTON BLUEGRASS AIRPORT KY US	20090331	189	72	18.9	7.2	66	45	9	2009	03	31	10YR LAGGED NORMALS	3/31/2009
GHCND:USW00093820	LEXINGTON BLUEGRASS AIRPORT KY US	20090401	167	44	16.7	4.4	62	40	14	2009	04	01	10YR LAGGED NORMALS	4/1/2009
GHCND:USW00093820	LEXINGTON BLUEGRASS AIRPORT KY US	20090402	250	50	25.0	5.0	77	41	6	2009	04	02	10YR LAGGED NORMALS	4/2/2009
GHCND:USW00093820	LEXINGTON BLUEGRASS AIRPORT KY US	20090403	139	50	13.9	5.0	57	41	16	2009	04	03	10YR LAGGED NORMALS	4/3/2009
GHCND:USW00093820	LEXINGTON BLUEGRASS AIRPORT KY US	20090404	156	11	15.6	1.1	60	34	18	2009	04	04	10YR LAGGED NORMALS	4/4/2009
GHCND:USW00093820	LEXINGTON BLUEGRASS AIRPORT KY US	20090405	244	83	24.4	8.3	76	47	3	2009	04	05	10YR LAGGED NORMALS	4/5/2009
GHCND:USW00093820	LEXINGTON BLUEGRASS AIRPORT KY US	20090406	122	11	12.2	1.1	54	34	21	2009	04	06	10YR LAGGED NORMALS	4/6/2009
GHCND:USW00093820	LEXINGTON BLUEGRASS AIRPORT KY US	20090407	61	0	6.1	-	43	32	27	2009	04	07	10YR LAGGED NORMALS	4/7/2009
GHCND:USW00093820	LEXINGTON BLUEGRASS AIRPORT KY US	20090408	139	-11	13.9	(1.1)	57	30	21	2009	04	08	10YR LAGGED NORMALS	4/8/2009
GHCND:USW00093820	LEXINGTON BLUEGRASS AIRPORT KY US	20090409	178	6	17.8	0.6	64	33	16	2009	04	09	10YR LAGGED NORMALS	4/9/2009
GHCND:USW00093820	LEXINGTON BLUEGRASS AIRPORT KY US	20090410	167	100	16.7	10.0	62	50	9	2009	04	10	10YR LAGGED NORMALS	4/10/2009
GHCND:USW00093820	LEXINGTON BLUEGRASS AIRPORT KY US	20090411	144	50	14.4	5.0	58	41	15	2009	04	11	10YR LAGGED NORMALS	4/11/2009
GHCND:USW00093820	LEXINGTON BLUEGRASS AIRPORT KY US	20090412	144	11	14.4	1.1	58	34	19	2009	04	12	10YR LAGGED NORMALS	4/12/2009
GHCND:USW00093820	LEXINGTON BLUEGRASS AIRPORT KY US	20090413	211	94	21.1	9.4	70	49	5	2009	04	13	10YR LAGGED NORMALS	4/13/2009
GHCND:USW00093820	LEXINGTON BLUEGRASS AIRPORT KY US	20090414	139	67	13.9	6.7	57	44	14	2009	04	14	10YR LAGGED NORMALS	4/14/2009
GHCND:USW00093820	LEXINGTON BLUEGRASS AIRPORT KY US	20090415	83	56	8.3	5.6	47	42	20	2009	04	15	10YR LAGGED NORMALS	4/15/2009
GHCND:USW00093820	LEXINGTON BLUEGRASS AIRPORT KY US	20090416	161	67	16.1	6.7	61	44	12	2009	04	16	10YR LAGGED NORMALS	4/16/2009
GHCND:USW00093820	LEXINGTON BLUEGRASS AIRPORT KY US	20090417	217	44	21.7	4.4	71	40	9	2009	04	17	10YR LAGGED NORMALS	4/17/2009
GHCND:USW00093820	LEXINGTON BLUEGRASS AIRPORT KY US	20090418	233	50	23.3	5.0	74	41	7	2009	04	18	10YR LAGGED NORMALS	4/18/2009
GHCND:USW00093820	LEXINGTON BLUEGRASS AIRPORT KY US	20090419	161	117	16.1	11.7	61	53	8	2009	04	19	10YR LAGGED NORMALS	4/19/2009
GHCND:USW00093820	LEXINGTON BLUEGRASS AIRPORT KY US	20090420	144	72	14.4	7.2	58	45	13	2009	04	20	10YR LAGGED NORMALS	4/20/2009
GHCND:USW00093820	LEXINGTON BLUEGRASS AIRPORT KY US	20090421	106	39	10.6	3.9	51	39	20	2009	04	21	10YR LAGGED NORMALS	4/21/2009
GHCND:USW00093820	LEXINGTON BLUEGRASS AIRPORT KY US	20090422	172	28	17.2	2.8	63	37	15	2009	04	22	10YR LAGGED NORMALS	4/22/2009
GHCND:USW00093820	LEXINGTON BLUEGRASS AIRPORT KY US	20090423	217	61	21.7	6.1	71	43	8	2009	04	23	10YR LAGGED NORMALS	4/23/2009
GHCND:USW00093820	LEXINGTON BLUEGRASS AIRPORT KY US	20090424	283	150	28.3	15.0	83	59	0	2009	04	24	10YR LAGGED NORMALS	4/24/2009
GHCND:USW00093820	LEXINGTON BLUEGRASS AIRPORT KY US	20090425	289	161	28.9	16.1	84	61	0	2009	04	25	10YR LAGGED NORMALS	4/25/2009
GHCND:USW00093820	LEXINGTON BLUEGRASS AIRPORT KY US	20090426	294	156	29.4	15.6	85	60	0	2009	04	26	10YR LAGGED NORMALS	4/26/2009
GHCND:USW00093820	LEXINGTON BLUEGRASS AIRPORT KY US	20090427	283	178	28.3	17.8	83	64	0	2009	04	27	10YR LAGGED NORMALS	4/27/2009
GHCND:USW00093820	LEXINGTON BLUEGRASS AIRPORT KY US	20090428	222	156	22.2	15.6	72	60	0	2009	04	28	10YR LAGGED NORMALS	4/28/2009
GHCND:USW00093820	LEXINGTON BLUEGRASS AIRPORT KY US	20090429	250	167	25.0	16.7	77	62	0	2009	04	29	10YR LAGGED NORMALS	4/29/2009
GHCND:USW00093820	LEXINGTON BLUEGRASS AIRPORT KY US	20090430	228	172	22.8	17.2	73	63	0	2009	04	30	10YR LAGGED NORMALS	4/30/2009
GHCND:USW00093820	LEXINGTON BLUEGRASS AIRPORT KY US	20090501	228	128	22.8	12.8	73	55	1	2009	05	01	10YR LAGGED NORMALS	5/1/2009
GHCND:USW00093820	LEXINGTON BLUEGRASS AIRPORT KY US	20090502	144	111	14.4	11.1	58	52	10	2009	05	02	10YR LAGGED NORMALS	5/2/2009
GHCND:USW00093820	LEXINGTON BLUEGRASS AIRPORT KY US	20090503	150	111	15.0	11.1	59	52	9	2009	05	03	10YR LAGGED NORMALS	5/3/2009
GHCND:USW00093820	LEXINGTON BLUEGRASS AIRPORT KY US	20090504	178	111	17.8	11.1	64	52	7	2009	05	04	10YR LAGGED NORMALS	5/4/2009
GHCND:USW00093820	LEXINGTON BLUEGRASS AIRPORT KY US	20090505	206	128	20.6	12.8	69	55	3	2009	05	05	10YR LAGGED NORMALS	5/5/2009
GHCND:USW00093820	LEXINGTON BLUEGRASS AIRPORT KY US	20090506	183	139	18.3	13.9	65	57	4	2009	05	06	10YR LAGGED NORMALS	5/6/2009
GHCND:USW00093820	LEXINGTON BLUEGRASS AIRPORT KY US	20090507	228	150	22.8	15.0	73	59	0	2009	05	07	10YR LAGGED NORMALS	5/7/2009
GHCND:USW00093820	LEXINGTON BLUEGRASS AIRPORT KY US	20090508	239	144	23.9	14.4	75	58	0	2009	05	08	10YR LAGGED NORMALS	5/8/2009
GHCND:USW00093820	LEXINGTON BLUEGRASS AIRPORT KY US	20090509	222	117	22.2	11.7	72	53	2	2009	05	09	10YR LAGGED NORMALS	5/9/2009
GHCND:USW00093820	LEXINGTON BLUEGRASS AIRPORT KY US	20090510	211	89	21.1	8.9	70	48	6	2009	05	10	10YR LAGGED NORMALS	5/10/2009
GHCND:USW00093820	LEXINGTON BLUEGRASS AIRPORT KY US	20090511	200	111	20.0	11.1	68	52	5	2009	05	11	10YR LAGGED NORMALS	5/11/2009
GHCND:USW00093820	LEXINGTON BLUEGRASS AIRPORT KY US	20090512	211	67	21.1	6.7	70	44	8	2009	05	12	10YR LAGGED NORMALS	5/12/2009
GHCND:USW00093820	LEXINGTON BLUEGRASS AIRPORT KY US	20090513	228	122	22.8	12.2	73	54	1	2009	05	13	10YR LAGGED NORMALS	5/13/2009
GHCND:USW00093820	LEXINGTON BLUEGRASS AIRPORT KY US	20090514	228	150	22.8	15.0	73	59	0	2009	05	14	10YR LAGGED NORMALS	5/14/2009
GHCND:USW00093820	LEXINGTON BLUEGRASS AIRPORT KY US	20090515	267	133	26.7	13.3	80	56	0	2009	05	15	10YR LAGGED NORMALS	5/15/2009
GHCND:USW00093820	LEXINGTON BLUEGRASS AIRPORT KY US	20090516	256	133	25.6	13.3	78	56	0	2009	05	16	10YR LAGGED NORMALS	5/16/2009
GHCND:USW00093820	LEXINGTON BLUEGRASS AIRPORT KY US	20090517	161	78	16.1	7.8	61	46	11	2009	05	17	10YR LAGGED NORMALS	5/17/2009
GHCND:USW00093820	LEXINGTON BLUEGRASS AIRPORT KY US	20090518	178	44	17.8	4.4	64	40	13	2009	05	18	10YR LAGGED NORMALS	5/18/2009
GHCND:USW00093820	LEXINGTON BLUEGRASS AIRPORT KY US	20090519	228	44	22.8	4.4	73	40	8	2009	05	19	10YR LAGGED NORMALS	5/19/2009
GHCND:USW00093820	LEXINGTON BLUEGRASS AIRPORT KY US	20090520	256	94	25.6	9.4	78	49	1	2009	05	20	10YR LAGGED NORMALS	5/20/2009
GHCND:USW00093820	LEXINGTON BLUEGRASS AIRPORT KY US	20090521	283	128	28.3	12.8	83	55	0	2009	05	21	10YR LAGGED NORMALS	5/21/2009
GHCND:USW00093820	LEXINGTON BLUEGRASS AIRPORT KY US	20090522	294	167	29.4	16.7	85	62	0	2009	05	22	10YR LAGGED NORMALS	5/22/2009
GHCND:USW00093820	LEXINGTON BLUEGRASS AIRPORT KY US	20090523	294	161	29.4	16.1	85	61	0	2009	05	23	10YR LAGGED NORMALS	5/23/2009
GHCND:USW00093820	LEXINGTON BLUEGRASS AIRPORT KY US	20090524	267	178	26.7	17.8	80	64	0	2009	05	24	10YR LAGGED NORMALS	5/24/2009
GHCND:USW00093820	LEXINGTON BLUEGRASS AIRPORT KY US	20090525	256	189	25.6	18.9	78	66	0	2009	05	25	10YR LAGGED NORMALS	5/25/2009
GHCND:USW00093820	LEXINGTON BLUEGRASS AIRPORT KY US	20090526	272	189	27.2	18.9	81	66	0	2009	05	26	10YR LAGGED NORMALS	5/26/2009
GHCND:USW00093820	LEXINGTON BLUEGRASS AIRPORT KY US	20090527	272	194	27.2	19.4	81	67	0	2009	05	27	10YR LAGGED NORMALS	5/27/2009
GHCND:USW00093820	LEXINGTON BLUEGRASS AIRPORT KY US	20090528	261	183	26.1	18.3	79	65	0	2009	05	28	10YR LAGGED NORMALS	5/28/2009
GHCND:USW00093820	LEXINGTON BLUEGRASS AIRPORT KY US	20090529	239	156	23.9	15.6	75	60	0	2009	05	29	10YR LAGGED NORMALS	5/29/2009
GHCND:USW00093820	LEXINGTON BLUEGRASS AIRPORT KY US	20090530	261	144	26.1	14.4	79	58	0	2009	05	30	10YR LAGGED NORMALS	5/30/2009
GHCND:USW00093820	LEXINGTON BLUEGRASS AIRPORT KY US	20090531	256	156	25.6	15.6	78	60	0	2009	05	31	10YR LAGGED NORMALS	5/31/2009
GHCND:USW00093820	LEXINGTON BLUEGRASS AIRPORT KY US	20090601	306	133	30.6	13.3	87	56	0	2009	06	01	10YR LAGGED NORMALS	6/1/2009
GHCND:USW00093820	LEXINGTON BLUEGRASS AIRPORT KY US	20090602	317	183	31.7	18.3	89	65	0	2009	06	02	10YR LAGGED NORMALS	6/2/2009
GHCND:USW00093820	LEXINGTON BLUEGRASS AIRPORT KY US	20090603	244	156	24.4	15.6	76	60	0	2009	06	03	10YR LAGGED NORMALS	6/3/2009
GHCND:USW00093820	LEXINGTON BLUEGRASS AIRPORT KY US	20090604	156	128	15.6	12.8	60	55	7	2009	06	04	10YR LAGGED NORMALS	6/4/2009
GHCND:USW00093820	LEXINGTON BLUEGRASS AIRPORT KY US	20090605	233	117	23.3	11.7	74	53	1	2009	06	05	10YR LAGGED NORMALS	6/5/2009
GHCND:USW00093820	LEXINGTON BLUEGRASS AIRPORT KY US	20090606	256	94	25.6	9.4	78	49	1	2009	06	06	10YR LAGGED NORMALS	6/6/2009
GHCND:USW00093820	LEXINGTON BLUEGRASS AIRPORT KY US	20090607	289	150	28.9	15.0	84	59	0	2009	06	07	10YR LAGGED NORMALS	6/7/2009
GHCND:USW00093820	LEXINGTON BLUEGRASS AIRPORT KY US	20090608	300	189	30.0	18.9	86	66	0	2009	06	08	10YR LAGGED NORMALS	6/8/2009
GHCND:USW00093820	LEXINGTON BLUEGRASS AIRPORT KY US	20090609	306	200	30.6	20.0	87	68	0	2009	06	09	10YR LAGGED NORMALS	6/9/2009

GHCND:USW00093820	LEXINGTON BLUEGRASS AIRPORT KY US	20090610	250	183	25.0	18.3	77	65	0	2009	06	10	10YR LAGGED NORMALS	6/10/2009
GHCND:USW00093820	LEXINGTON BLUEGRASS AIRPORT KY US	20090611	250	189	25.0	18.9	77	66	0	2009	06	11	10YR LAGGED NORMALS	6/11/2009
GHCND:USW00093820	LEXINGTON BLUEGRASS AIRPORT KY US	20090612	233	178	23.3	17.8	74	64	0	2009	06	12	10YR LAGGED NORMALS	6/12/2009
GHCND:USW00093820	LEXINGTON BLUEGRASS AIRPORT KY US	20090613	272	156	27.2	15.6	81	60	0	2009	06	13	10YR LAGGED NORMALS	6/13/2009
GHCND:USW00093820	LEXINGTON BLUEGRASS AIRPORT KY US	20090614	283	167	28.3	16.7	83	62	0	2009	06	14	10YR LAGGED NORMALS	6/14/2009
GHCND:USW00093820	LEXINGTON BLUEGRASS AIRPORT KY US	20090615	261	194	26.1	19.4	79	67	0	2009	06	15	10YR LAGGED NORMALS	6/15/2009
GHCND:USW00093820	LEXINGTON BLUEGRASS AIRPORT KY US	20090616	272	194	27.2	19.4	81	67	0	2009	06	16	10YR LAGGED NORMALS	6/16/2009
GHCND:USW00093820	LEXINGTON BLUEGRASS AIRPORT KY US	20090617	300	183	30.0	18.3	86	65	0	2009	06	17	10YR LAGGED NORMALS	6/17/2009
GHCND:USW00093820	LEXINGTON BLUEGRASS AIRPORT KY US	20090618	272	200	27.2	20.0	81	68	0	2009	06	18	10YR LAGGED NORMALS	6/18/2009
GHCND:USW00093820	LEXINGTON BLUEGRASS AIRPORT KY US	20090619	328	222	32.8	22.2	91	72	0	2009	06	19	10YR LAGGED NORMALS	6/19/2009
GHCND:USW00093820	LEXINGTON BLUEGRASS AIRPORT KY US	20090620	322	217	32.2	21.7	90	71	0	2009	06	20	10YR LAGGED NORMALS	6/20/2009
GHCND:USW00093820	LEXINGTON BLUEGRASS AIRPORT KY US	20090621	300	206	30.0	20.6	86	69	0	2009	06	21	10YR LAGGED NORMALS	6/21/2009
GHCND:USW00093820	LEXINGTON BLUEGRASS AIRPORT KY US	20090622	294	228	29.4	22.8	85	73	0	2009	06	22	10YR LAGGED NORMALS	6/22/2009
GHCND:USW00093820	LEXINGTON BLUEGRASS AIRPORT KY US	20090623	306	189	30.6	18.9	87	66	0	2009	06	23	10YR LAGGED NORMALS	6/23/2009
GHCND:USW00093820	LEXINGTON BLUEGRASS AIRPORT KY US	20090624	317	178	31.7	17.8	89	64	0	2009	06	24	10YR LAGGED NORMALS	6/24/2009
GHCND:USW00093820	LEXINGTON BLUEGRASS AIRPORT KY US	20090625	333	200	33.3	20.0	92	68	0	2009	06	25	10YR LAGGED NORMALS	6/25/2009
GHCND:USW00093820	LEXINGTON BLUEGRASS AIRPORT KY US	20090626	311	189	31.1	18.9	88	66	0	2009	06	26	10YR LAGGED NORMALS	6/26/2009
GHCND:USW00093820	LEXINGTON BLUEGRASS AIRPORT KY US	20090627	322	206	32.2	20.6	90	69	0	2009	06	27	10YR LAGGED NORMALS	6/27/2009
GHCND:USW00093820	LEXINGTON BLUEGRASS AIRPORT KY US	20090628	306	200	30.6	20.0	87	68	0	2009	06	28	10YR LAGGED NORMALS	6/28/2009
GHCND:USW00093820	LEXINGTON BLUEGRASS AIRPORT KY US	20090629	289	161	28.9	16.1	84	61	0	2009	06	29	10YR LAGGED NORMALS	6/29/2009
GHCND:USW00093820	LEXINGTON BLUEGRASS AIRPORT KY US	20090630	261	178	26.1	17.8	79	64	0	2009	06	30	10YR LAGGED NORMALS	6/30/2009
GHCND:USW00093820	LEXINGTON BLUEGRASS AIRPORT KY US	20090701	228	167	22.8	16.7	73	62	0	2009	07	01	10YR LAGGED NORMALS	7/1/2009
GHCND:USW00093820	LEXINGTON BLUEGRASS AIRPORT KY US	20090702	222	161	22.2	16.1	72	61	0	2009	07	02	10YR LAGGED NORMALS	7/2/2009
GHCND:USW00093820	LEXINGTON BLUEGRASS AIRPORT KY US	20090703	261	161	26.1	16.1	79	61	0	2009	07	03	10YR LAGGED NORMALS	7/3/2009
GHCND:USW00093820	LEXINGTON BLUEGRASS AIRPORT KY US	20090704	239	156	23.9	15.6	75	60	0	2009	07	04	10YR LAGGED NORMALS	7/4/2009
GHCND:USW00093820	LEXINGTON BLUEGRASS AIRPORT KY US	20090705	222	178	22.2	17.8	72	64	0	2009	07	05	10YR LAGGED NORMALS	7/5/2009
GHCND:USW00093820	LEXINGTON BLUEGRASS AIRPORT KY US	20090706	283	150	28.3	15.0	83	59	0	2009	07	06	10YR LAGGED NORMALS	7/6/2009
GHCND:USW00093820	LEXINGTON BLUEGRASS AIRPORT KY US	20090707	300	156	30.0	15.6	86	60	0	2009	07	07	10YR LAGGED NORMALS	7/7/2009
GHCND:USW00093820	LEXINGTON BLUEGRASS AIRPORT KY US	20090708	283	178	28.3	17.8	83	64	0	2009	07	08	10YR LAGGED NORMALS	7/8/2009
GHCND:USW00093820	LEXINGTON BLUEGRASS AIRPORT KY US	20090709	306	189	30.6	18.9	87	66	0	2009	07	09	10YR LAGGED NORMALS	7/9/2009
GHCND:USW00093820	LEXINGTON BLUEGRASS AIRPORT KY US	20090710	300	206	30.0	20.6	86	69	0	2009	07	10	10YR LAGGED NORMALS	7/10/2009
GHCND:USW00093820	LEXINGTON BLUEGRASS AIRPORT KY US	20090711	289	222	28.9	22.2	84	72	0	2009	07	11	10YR LAGGED NORMALS	7/11/2009
GHCND:USW00093820	LEXINGTON BLUEGRASS AIRPORT KY US	20090712	294	211	29.4	21.1	85	70	0	2009	07	12	10YR LAGGED NORMALS	7/12/2009
GHCND:USW00093820	LEXINGTON BLUEGRASS AIRPORT KY US	20090713	289	172	28.9	17.2	84	63	0	2009	07	13	10YR LAGGED NORMALS	7/13/2009
GHCND:USW00093820	LEXINGTON BLUEGRASS AIRPORT KY US	20090714	300	161	30.0	16.1	86	61	0	2009	07	14	10YR LAGGED NORMALS	7/14/2009
GHCND:USW00093820	LEXINGTON BLUEGRASS AIRPORT KY US	20090715	267	211	26.7	21.1	80	70	0	2009	07	15	10YR LAGGED NORMALS	7/15/2009
GHCND:USW00093820	LEXINGTON BLUEGRASS AIRPORT KY US	20090716	294	217	29.4	21.7	85	71	0	2009	07	16	10YR LAGGED NORMALS	7/16/2009
GHCND:USW00093820	LEXINGTON BLUEGRASS AIRPORT KY US	20090717	250	156	25.0	15.6	77	60	0	2009	07	17	10YR LAGGED NORMALS	7/17/2009
GHCND:USW00093820	LEXINGTON BLUEGRASS AIRPORT KY US	20090718	206	133	20.6	13.3	69	56	2	2009	07	18	10YR LAGGED NORMALS	7/18/2009
GHCND:USW00093820	LEXINGTON BLUEGRASS AIRPORT KY US	20090719	233	122	23.3	12.2	74	54	1	2009	07	19	10YR LAGGED NORMALS	7/19/2009
GHCND:USW00093820	LEXINGTON BLUEGRASS AIRPORT KY US	20090720	261	122	26.1	12.2	79	54	0	2009	07	20	10YR LAGGED NORMALS	7/20/2009
GHCND:USW00093820	LEXINGTON BLUEGRASS AIRPORT KY US	20090721	289	133	28.9	13.3	84	56	0	2009	07	21	10YR LAGGED NORMALS	7/21/2009
GHCND:USW00093820	LEXINGTON BLUEGRASS AIRPORT KY US	20090722	228	189	22.8	18.9	73	66	0	2009	07	22	10YR LAGGED NORMALS	7/22/2009
GHCND:USW00093820	LEXINGTON BLUEGRASS AIRPORT KY US	20090723	256	183	25.6	18.3	78	65	0	2009	07	23	10YR LAGGED NORMALS	7/23/2009
GHCND:USW00093820	LEXINGTON BLUEGRASS AIRPORT KY US	20090724	272	161	27.2	16.1	81	61	0	2009	07	24	10YR LAGGED NORMALS	7/24/2009
GHCND:USW00093820	LEXINGTON BLUEGRASS AIRPORT KY US	20090725	289	200	28.9	20.0	84	68	0	2009	07	25	10YR LAGGED NORMALS	7/25/2009
GHCND:USW00093820	LEXINGTON BLUEGRASS AIRPORT KY US	20090726	278	194	27.8	19.4	82	67	0	2009	07	26	10YR LAGGED NORMALS	7/26/2009
GHCND:USW00093820	LEXINGTON BLUEGRASS AIRPORT KY US	20090727	289	172	28.9	17.2	84	63	0	2009	07	27	10YR LAGGED NORMALS	7/27/2009
GHCND:USW00093820	LEXINGTON BLUEGRASS AIRPORT KY US	20090728	278	189	27.8	18.9	82	66	0	2009	07	28	10YR LAGGED NORMALS	7/28/2009
GHCND:USW00093820	LEXINGTON BLUEGRASS AIRPORT KY US	20090729	267	206	26.7	20.6	80	69	0	2009	07	29	10YR LAGGED NORMALS	7/29/2009
GHCND:USW00093820	LEXINGTON BLUEGRASS AIRPORT KY US	20090730	278	200	27.8	20.0	82	68	0	2009	07	30	10YR LAGGED NORMALS	7/30/2009
GHCND:USW00093820	LEXINGTON BLUEGRASS AIRPORT KY US	20090731	267	189	26.7	18.9	80	66	0	2009	07	31	10YR LAGGED NORMALS	7/31/2009
GHCND:USW00093820	LEXINGTON BLUEGRASS AIRPORT KY US	20090801	283	172	28.3	17.2	83	63	0	2009	08	01	10YR LAGGED NORMALS	8/1/2009
GHCND:USW00093820	LEXINGTON BLUEGRASS AIRPORT KY US	20090802	256	178	25.6	17.8	78	64	0	2009	08	02	10YR LAGGED NORMALS	8/2/2009
GHCND:USW00093820	LEXINGTON BLUEGRASS AIRPORT KY US	20090803	272	150	27.2	15.0	81	59	0	2009	08	03	10YR LAGGED NORMALS	8/3/2009
GHCND:USW00093820	LEXINGTON BLUEGRASS AIRPORT KY US	20090804	222	183	22.2	18.3	72	65	0	2009	08	04	10YR LAGGED NORMALS	8/4/2009
GHCND:USW00093820	LEXINGTON BLUEGRASS AIRPORT KY US	20090805	261	183	26.1	18.3	79	65	0	2009	08	05	10YR LAGGED NORMALS	8/5/2009
GHCND:USW00093820	LEXINGTON BLUEGRASS AIRPORT KY US	20090806	278	172	27.8	17.2	82	63	0	2009	08	06	10YR LAGGED NORMALS	8/6/2009
GHCND:USW00093820	LEXINGTON BLUEGRASS AIRPORT KY US	20090807	272	144	27.2	14.4	81	58	0	2009	08	07	10YR LAGGED NORMALS	8/7/2009
GHCND:USW00093820	LEXINGTON BLUEGRASS AIRPORT KY US	20090808	317	200	31.7	20.0	89	68	0	2009	08	08	10YR LAGGED NORMALS	8/8/2009
GHCND:USW00093820	LEXINGTON BLUEGRASS AIRPORT KY US	20090809	328	200	32.8	20.0	91	68	0	2009	08	09	10YR LAGGED NORMALS	8/9/2009
GHCND:USW00093820	LEXINGTON BLUEGRASS AIRPORT KY US	20090810	328	211	32.8	21.1	91	70	0	2009	08	10	10YR LAGGED NORMALS	8/10/2009
GHCND:USW00093820	LEXINGTON BLUEGRASS AIRPORT KY US	20090811	289	200	28.9	20.0	84	68	0	2009	08	11	10YR LAGGED NORMALS	8/11/2009
GHCND:USW00093820	LEXINGTON BLUEGRASS AIRPORT KY US	20090812	294	189	29.4	18.9	85	66	0	2009	08	12	10YR LAGGED NORMALS	8/12/2009
GHCND:USW00093820	LEXINGTON BLUEGRASS AIRPORT KY US	20090813	294	183	29.4	18.3	85	65	0	2009	08	13	10YR LAGGED NORMALS	8/13/2009
GHCND:USW00093820	LEXINGTON BLUEGRASS AIRPORT KY US	20090814	300	161	30.0	16.1	86	61	0	2009	08	14	10YR LAGGED NORMALS	8/14/2009
GHCND:USW00093820	LEXINGTON BLUEGRASS AIRPORT KY US	20090815	311	183	31.1	18.3	88	65	0	2009	08	15	10YR LAGGED NORMALS	8/15/2009
GHCND:USW00093820	LEXINGTON BLUEGRASS AIRPORT KY US	20090816	317	217	31.7	21.7	89	71	0	2009	08	16	10YR LAGGED NORMALS	8/16/2009
GHCND:USW00093820	LEXINGTON BLUEGRASS AIRPORT KY US	20090817	311	211	31.1	21.1	88	70	0	2009	08	17	10YR LAGGED NORMALS	8/17/2009
GHCND:USW00093820	LEXINGTON BLUEGRASS AIRPORT KY US	20090818	267	211	26.7	21.1	80	70	0	2009	08	18	10YR LAGGED NORMALS	8/18/2009
GHCND:USW00093820	LEXINGTON BLUEGRASS AIRPORT KY US	20090819	306	211	30.6	21.1	87	70	0	2009	08	19	10YR LAGGED NORMALS	8/19/2009
GHCND:USW00093820	LEXINGTON BLUEGRASS AIRPORT KY US	20090820	283	211	28.3	21.1	83	70	0	2009	08	20	10YR LAGGED NORMALS	8/20/2009
GHCND:USW00093820	LEXINGTON BLUEGRASS AIRPORT KY US	20090821	261	194	26.1	19.4	79	67	0	2009	08	21	10YR LAGGED NORMALS	8/21/2009
GHCND:USW00093820	LEXINGTON BLUEGRASS AIRPORT KY US	20090822	222	150	22.2	15.0	72	59	0	2009	08	22	10YR LAGGED NORMALS	8/22/2009
GHCND:USW00093820	LEXINGTON BLUEGRASS AIRPORT KY US	20090823	228	156	22.8	15.6	73	60	0	2009	08	23	10YR LAGGED NORMALS	8/23/2009
GHCND:USW00093820	LEXINGTON BLUEGRASS AIRPORT KY US	20090824	256	133	25.6	13.3	78	56	0	2009	08	24	10YR LAGGED NORMALS	8/24/2009
GHCND:USW00093820	LEXINGTON BLUEGRASS AIRPORT KY US	20090825	294	144	29.4	14.4	85	58	0	2009	08	25	10YR LAGGED NORMALS	8/25/2009
GHCND:USW00093820	LEXINGTON BLUEGRASS AIRPORT KY US	20090826	306	183	30.6	18.3	87	65	0	2009	08	26	10YR LAGGED NORMALS	8/26/2009
GHCND:USW00093820	LEXINGTON BLUEGRASS AIRPORT KY US	20090827	311	194	31.1	19.4	88	67	0	2009	08	27	10YR LAGGED NORMALS	8/27/2009
GHCND:USW00093820	LEXINGTON BLUEGRASS AIRPORT KY US	20090828	256	206	25.6	20.6	78	69	0	2009	08	28	10YR LAGGED NORMALS	8/28/2009
GHCND:USW00093820	LEXINGTON BLUEGRASS AIRPORT KY US	20090829	261	172	26.1	17.2	79	63	0	2009	08	29	10YR LAGGED NORMALS	8/29/2009
GHCND:USW00093820	LEXINGTON BLUEGRASS AIRPORT KY US	20090830	233	139	23.3	13.9	74	57	0	2009	08	30	10YR LAGGED NORMALS	8/30/2009
GHCND:USW00093820	LEXINGTON BLUEGRASS AIRPORT KY US	20090831	222	111	22.2	11.1	72	52	3	2009	08	31	10YR LAGGED NORMALS	8/31/2009
GHCND:USW00093820	LEXINGTON BLUEGRASS AIRPORT KY US	20090901	239	111	23.9	11.1	75	52	1	2009	09	01	10YR LAGGED NORMALS	9/1/2009
GHCND:USW00093820	LEXINGTON BLUEGRASS AIRPORT KY US	20090902	272	144	27.2	14.4	81	58	0	2009	09	02	10YR LAGGED NORMALS	9/2/2009
GHCND:USW00093820	LEXINGTON BLUEGRASS AIRPORT KY US	20090903	272	161	27.2	16.1	81	61	0	2009	09	03	10YR LAGGED NORMALS	9/3/2009
GHCND:USW00093820	LEXINGTON BLUEGRASS AIRPORT KY US	20090904	261	161	26.1	16.1	79	61	0	2009	09	04	10YR LAGGED NORMALS	9/4/2009
GHCND:USW00093820	LEXINGTON BLUEGRASS AIRPORT KY US	20090905	278	156	27.8	15.6	82	60	0	2009	09	05	10YR LAGGED NORMALS	9/5/2009
GHCND:USW00093820	LEXINGTON BLUEGRASS AIRPORT KY US	20090906	267	156	26.7	15.6	80	60	0	2009	09	06	10YR LAGGED NORMALS	9/6/2009
GHCND:USW00093820	LEXINGTON BLUEGRASS AIRPORT KY US	20090907	250	167	25.0	16.7	77	62	0	2009	09	07	10YR LAGGED NORMALS	9/7/2009
GHCND:USW00093820	LEXINGTON BLUEGRASS AIRPORT KY US	20090908	272	172	27.2	17.2	81	63	0	2009	09	08	10YR LAGGED NORMALS	9/8/2009
GHCND:USW00093820	LEXINGTON BLUEGRASS AIRPORT KY US	20090909	278	161	27.8	16.1	82	61	0	2009	09	09	10YR LAGGED NORMALS	9/9/2009
GHCND:USW00093820	LEXINGTON BLUEGRASS AIRPORT KY US	20090910	267	167	26.7	16.7	80	62	0	2009	09	10	10YR LAGGED NORMALS	9/10/2009
GHCND:USW00093820	LEXINGTON BLUEGRASS AIRPORT KY US	20090911	272	161	27.2	16.1	81	61	0	2009	09	11	10YR LAGGED NORMALS	9/11/2009
GHCND:USW00093820	LEXINGTON BLUEGRASS AIRPORT KY US	20090912	250	128	25.0	12.8	77	55	0	2009	09	12	10YR LAGGED NORMALS	9/12/2009
GHCND:USW00093820	LEXINGTON BLUEGRASS AIRPORT KY US	20090913	261	139	26.1	13.9	79	57	0	2009	09	13	10YR LAGGED NORMALS	9/13/2009
GHCND:USW00093820	LEXINGTON BLUEGRASS AIRPORT KY US	20090914	278	133	27.8	13.3	82	56	0	2009	09	14	10YR LAGGED NORMALS	9/14/2009

GHCND:USW00093820	LEXINGTON BLUEGRASS AIRPORT KY US	20090915	267	144	26.7	14.4	80	58	0	2009	09	15	10YR LAGGED NORMALS	9/15/2009
GHCND:USW00093820	LEXINGTON BLUEGRASS AIRPORT KY US	20090916	278	156	27.8	15.6	82	60	0	2009	09	16	10YR LAGGED NORMALS	9/16/2009
GHCND:USW00093820	LEXINGTON BLUEGRASS AIRPORT KY US	20090917	261	133	26.1	13.3	79	56	0	2009	09	17	10YR LAGGED NORMALS	9/17/2009
GHCND:USW00093820	LEXINGTON BLUEGRASS AIRPORT KY US	20090918	256	178	25.6	17.8	78	64	0	2009	09	18	10YR LAGGED NORMALS	9/18/2009
GHCND:USW00093820	LEXINGTON BLUEGRASS AIRPORT KY US	20090919	256	167	25.6	16.7	78	62	0	2009	09	19	10YR LAGGED NORMALS	9/19/2009
GHCND:USW00093820	LEXINGTON BLUEGRASS AIRPORT KY US	20090920	244	183	24.4	18.3	76	65	0	2009	09	20	10YR LAGGED NORMALS	9/20/2009
GHCND:USW00093820	LEXINGTON BLUEGRASS AIRPORT KY US	20090921	239	200	23.9	20.0	75	68	0	2009	09	21	10YR LAGGED NORMALS	9/21/2009
GHCND:USW00093820	LEXINGTON BLUEGRASS AIRPORT KY US	20090922	272	194	27.2	19.4	81	67	0	2009	09	22	10YR LAGGED NORMALS	9/22/2009
GHCND:USW00093820	LEXINGTON BLUEGRASS AIRPORT KY US	20090923	250	206	25.0	20.6	77	69	0	2009	09	23	10YR LAGGED NORMALS	9/23/2009
GHCND:USW00093820	LEXINGTON BLUEGRASS AIRPORT KY US	20090924	267	200	26.7	20.0	80	68	0	2009	09	24	10YR LAGGED NORMALS	9/24/2009
GHCND:USW00093820	LEXINGTON BLUEGRASS AIRPORT KY US	20090925	244	189	24.4	18.9	76	66	0	2009	09	25	10YR LAGGED NORMALS	9/25/2009
GHCND:USW00093820	LEXINGTON BLUEGRASS AIRPORT KY US	20090926	217	161	21.7	16.1	71	61	0	2009	09	26	10YR LAGGED NORMALS	9/26/2009
GHCND:USW00093820	LEXINGTON BLUEGRASS AIRPORT KY US	20090927	200	150	20.0	15.0	68	59	1	2009	09	27	10YR LAGGED NORMALS	9/27/2009
GHCND:USW00093820	LEXINGTON BLUEGRASS AIRPORT KY US	20090928	206	122	20.6	12.2	69	54	3	2009	09	28	10YR LAGGED NORMALS	9/28/2009
GHCND:USW00093820	LEXINGTON BLUEGRASS AIRPORT KY US	20090929	139	89	13.9	8.9	57	48	12	2009	09	29	10YR LAGGED NORMALS	9/29/2009
GHCND:USW00093820	LEXINGTON BLUEGRASS AIRPORT KY US	20090930	161	89	16.1	8.9	61	48	10	2009	09	30	10YR LAGGED NORMALS	9/30/2009
GHCND:USW00093820	LEXINGTON BLUEGRASS AIRPORT KY US	20091001	183	56	18.3	5.6	65	42	11	2009	10	01	10YR LAGGED NORMALS	10/1/2009
GHCND:USW00093820	LEXINGTON BLUEGRASS AIRPORT KY US	20091002	194	111	19.4	11.1	67	52	5	2009	10	02	10YR LAGGED NORMALS	10/2/2009
GHCND:USW00093820	LEXINGTON BLUEGRASS AIRPORT KY US	20091003	189	89	18.9	8.9	66	48	8	2009	10	03	10YR LAGGED NORMALS	10/3/2009
GHCND:USW00093820	LEXINGTON BLUEGRASS AIRPORT KY US	20091004	167	72	16.7	7.2	62	45	11	2009	10	04	10YR LAGGED NORMALS	10/4/2009
GHCND:USW00093820	LEXINGTON BLUEGRASS AIRPORT KY US	20091005	200	61	20.0	6.1	68	43	9	2009	10	05	10YR LAGGED NORMALS	10/5/2009
GHCND:USW00093820	LEXINGTON BLUEGRASS AIRPORT KY US	20091006	189	111	18.9	11.1	66	52	6	2009	10	06	10YR LAGGED NORMALS	10/6/2009
GHCND:USW00093820	LEXINGTON BLUEGRASS AIRPORT KY US	20091007	172	78	17.2	7.8	63	46	10	2009	10	07	10YR LAGGED NORMALS	10/7/2009
GHCND:USW00093820	LEXINGTON BLUEGRASS AIRPORT KY US	20091008	172	78	17.2	7.8	63	46	10	2009	10	08	10YR LAGGED NORMALS	10/8/2009
GHCND:USW00093820	LEXINGTON BLUEGRASS AIRPORT KY US	20091009	200	128	20.0	12.8	68	55	3	2009	10	09	10YR LAGGED NORMALS	10/9/2009
GHCND:USW00093820	LEXINGTON BLUEGRASS AIRPORT KY US	20091010	128	67	12.8	6.7	55	44	15	2009	10	10	10YR LAGGED NORMALS	10/10/2009
GHCND:USW00093820	LEXINGTON BLUEGRASS AIRPORT KY US	20091011	156	44	15.6	4.4	60	40	15	2009	10	11	10YR LAGGED NORMALS	10/11/2009
GHCND:USW00093820	LEXINGTON BLUEGRASS AIRPORT KY US	20091012	189	78	18.9	7.8	66	46	9	2009	10	12	10YR LAGGED NORMALS	10/12/2009
GHCND:USW00093820	LEXINGTON BLUEGRASS AIRPORT KY US	20091013	161	100	16.1	10.0	61	50	9	2009	10	13	10YR LAGGED NORMALS	10/13/2009
GHCND:USW00093820	LEXINGTON BLUEGRASS AIRPORT KY US	20091014	100	50	10.0	5.0	50	41	19	2009	10	14	10YR LAGGED NORMALS	10/14/2009
GHCND:USW00093820	LEXINGTON BLUEGRASS AIRPORT KY US	20091015	100	67	10.0	6.7	50	44	18	2009	10	15	10YR LAGGED NORMALS	10/15/2009
GHCND:USW00093820	LEXINGTON BLUEGRASS AIRPORT KY US	20091016	89	50	8.9	5.0	48	41	20	2009	10	16	10YR LAGGED NORMALS	10/16/2009
GHCND:USW00093820	LEXINGTON BLUEGRASS AIRPORT KY US	20091017	83	33	8.3	3.3	47	38	22	2009	10	17	10YR LAGGED NORMALS	10/17/2009
GHCND:USW00093820	LEXINGTON BLUEGRASS AIRPORT KY US	20091018	111	-11	11.1	(1.1)	52	30	24	2009	10	18	10YR LAGGED NORMALS	10/18/2009
GHCND:USW00093820	LEXINGTON BLUEGRASS AIRPORT KY US	20091019	144	17	14.4	1.7	58	35	18	2009	10	19	10YR LAGGED NORMALS	10/19/2009
GHCND:USW00093820	LEXINGTON BLUEGRASS AIRPORT KY US	20091020	189	56	18.9	5.6	66	42	11	2009	10	20	10YR LAGGED NORMALS	10/20/2009
GHCND:USW00093820	LEXINGTON BLUEGRASS AIRPORT KY US	20091021	194	50	19.4	5.0	67	41	11	2009	10	21	10YR LAGGED NORMALS	10/21/2009
GHCND:USW00093820	LEXINGTON BLUEGRASS AIRPORT KY US	20091022	200	83	20.0	8.3	68	47	7	2009	10	22	10YR LAGGED NORMALS	10/22/2009
GHCND:USW00093820	LEXINGTON BLUEGRASS AIRPORT KY US	20091023	211	133	21.1	13.3	70	56	2	2009	10	23	10YR LAGGED NORMALS	10/23/2009
GHCND:USW00093820	LEXINGTON BLUEGRASS AIRPORT KY US	20091024	139	44	13.9	4.4	57	40	16	2009	10	24	10YR LAGGED NORMALS	10/24/2009
GHCND:USW00093820	LEXINGTON BLUEGRASS AIRPORT KY US	20091025	161	17	16.1	1.7	61	35	17	2009	10	25	10YR LAGGED NORMALS	10/25/2009
GHCND:USW00093820	LEXINGTON BLUEGRASS AIRPORT KY US	20091026	183	22	18.3	2.2	65	36	14	2009	10	26	10YR LAGGED NORMALS	10/26/2009
GHCND:USW00093820	LEXINGTON BLUEGRASS AIRPORT KY US	20091027	133	56	13.3	5.6	56	42	16	2009	10	27	10YR LAGGED NORMALS	10/27/2009
GHCND:USW00093820	LEXINGTON BLUEGRASS AIRPORT KY US	20091028	144	117	14.4	11.7	58	53	9	2009	10	28	10YR LAGGED NORMALS	10/28/2009
GHCND:USW00093820	LEXINGTON BLUEGRASS AIRPORT KY US	20091029	206	94	20.6	9.4	69	49	6	2009	10	29	10YR LAGGED NORMALS	10/29/2009
GHCND:USW00093820	LEXINGTON BLUEGRASS AIRPORT KY US	20091030	261	167	26.1	16.7	79	62	0	2009	10	30	10YR LAGGED NORMALS	10/30/2009
GHCND:USW00093820	LEXINGTON BLUEGRASS AIRPORT KY US	20091031	178	39	17.8	3.9	64	39	13	2009	10	31	10YR LAGGED NORMALS	10/31/2009
GHCND:USW00093820	LEXINGTON BLUEGRASS AIRPORT KY US	20091101	117	11	11.7	1.1	53	34	21	2009	11	01	10YR LAGGED NORMALS	11/1/2009
GHCND:USW00093820	LEXINGTON BLUEGRASS AIRPORT KY US	20091102	156	6	15.6	0.6	60	33	18	2009	11	02	10YR LAGGED NORMALS	11/2/2009
GHCND:USW00093820	LEXINGTON BLUEGRASS AIRPORT KY US	20091103	122	0	12.2	-	54	32	22	2009	11	03	10YR LAGGED NORMALS	11/3/2009
GHCND:USW00093820	LEXINGTON BLUEGRASS AIRPORT KY US	20091104	128	-6	12.8	(0.6)	55	31	22	2009	11	04	10YR LAGGED NORMALS	11/4/2009
GHCND:USW00093820	LEXINGTON BLUEGRASS AIRPORT KY US	20091105	117	0	11.7	-	53	32	22	2009	11	05	10YR LAGGED NORMALS	11/5/2009
GHCND:USW00093820	LEXINGTON BLUEGRASS AIRPORT KY US	20091106	144	-17	14.4	(1.7)	58	29	21	2009	11	06	10YR LAGGED NORMALS	11/6/2009
GHCND:USW00093820	LEXINGTON BLUEGRASS AIRPORT KY US	20091107	206	78	20.6	7.8	69	46	7	2009	11	07	10YR LAGGED NORMALS	11/7/2009
GHCND:USW00093820	LEXINGTON BLUEGRASS AIRPORT KY US	20091108	211	83	21.1	8.3	70	47	6	2009	11	08	10YR LAGGED NORMALS	11/8/2009
GHCND:USW00093820	LEXINGTON BLUEGRASS AIRPORT KY US	20091109	206	83	20.6	8.3	69	47	7	2009	11	09	10YR LAGGED NORMALS	11/9/2009
GHCND:USW00093820	LEXINGTON BLUEGRASS AIRPORT KY US	20091110	172	94	17.2	9.4	63	49	9	2009	11	10	10YR LAGGED NORMALS	11/10/2009
GHCND:USW00093820	LEXINGTON BLUEGRASS AIRPORT KY US	20091111	144	56	14.4	5.6	58	42	15	2009	11	11	10YR LAGGED NORMALS	11/11/2009
GHCND:USW00093820	LEXINGTON BLUEGRASS AIRPORT KY US	20091112	133	17	13.3	1.7	56	35	19	2009	11	12	10YR LAGGED NORMALS	11/12/2009
GHCND:USW00093820	LEXINGTON BLUEGRASS AIRPORT KY US	20091113	167	17	16.7	1.7	62	35	16	2009	11	13	10YR LAGGED NORMALS	11/13/2009
GHCND:USW00093820	LEXINGTON BLUEGRASS AIRPORT KY US	20091114	194	39	19.4	3.9	67	39	12	2009	11	14	10YR LAGGED NORMALS	11/14/2009
GHCND:USW00093820	LEXINGTON BLUEGRASS AIRPORT KY US	20091115	206	56	20.6	5.6	69	42	9	2009	11	15	10YR LAGGED NORMALS	11/15/2009
GHCND:USW00093820	LEXINGTON BLUEGRASS AIRPORT KY US	20091116	183	72	18.3	7.2	65	45	10	2009	11	16	10YR LAGGED NORMALS	11/16/2009
GHCND:USW00093820	LEXINGTON BLUEGRASS AIRPORT KY US	20091117	133	83	13.3	8.3	56	47	13	2009	11	17	10YR LAGGED NORMALS	11/17/2009
GHCND:USW00093820	LEXINGTON BLUEGRASS AIRPORT KY US	20091118	94	61	9.4	6.1	49	43	19	2009	11	18	10YR LAGGED NORMALS	11/18/2009
GHCND:USW00093820	LEXINGTON BLUEGRASS AIRPORT KY US	20091119	94	50	9.4	5.0	49	41	20	2009	11	19	10YR LAGGED NORMALS	11/19/2009
GHCND:USW00093820	LEXINGTON BLUEGRASS AIRPORT KY US	20091120	133	0	13.3	-	56	32	21	2009	11	20	10YR LAGGED NORMALS	11/20/2009
GHCND:USW00093820	LEXINGTON BLUEGRASS AIRPORT KY US	20091121	144	22	14.4	2.2	58	36	18	2009	11	21	10YR LAGGED NORMALS	11/21/2009
GHCND:USW00093820	LEXINGTON BLUEGRASS AIRPORT KY US	20091122	139	33	13.9	3.3	57	38	17	2009	11	22	10YR LAGGED NORMALS	11/22/2009
GHCND:USW00093820	LEXINGTON BLUEGRASS AIRPORT KY US	20091123	100	83	10.0	8.3	50	47	16	2009	11	23	10YR LAGGED NORMALS	11/23/2009
GHCND:USW00093820	LEXINGTON BLUEGRASS AIRPORT KY US	20091124	128	89	12.8	8.9	55	48	13	2009	11	24	10YR LAGGED NORMALS	11/24/2009
GHCND:USW00093820	LEXINGTON BLUEGRASS AIRPORT KY US	20091125	117	72	11.7	7.2	53	45	16	2009	11	25	10YR LAGGED NORMALS	11/25/2009
GHCND:USW00093820	LEXINGTON BLUEGRASS AIRPORT KY US	20091126	89	11	8.9	1.1	48	34	24	2009	11	26	10YR LAGGED NORMALS	11/26/2009
GHCND:USW00093820	LEXINGTON BLUEGRASS AIRPORT KY US	20091127	50	-22	5.0	(2.2)	41	28	30	2009	11	27	10YR LAGGED NORMALS	11/27/2009
GHCND:USW00093820	LEXINGTON BLUEGRASS AIRPORT KY US	20091128	156	-22	15.6	(2.2)	60	28	21	2009	11	28	10YR LAGGED NORMALS	11/28/2009
GHCND:USW00093820	LEXINGTON BLUEGRASS AIRPORT KY US	20091129	150	61	15.0	6.1	59	43	14	2009	11	29	10YR LAGGED NORMALS	11/29/2009
GHCND:USW00093820	LEXINGTON BLUEGRASS AIRPORT KY US	20091130	106	-11	10.6	(1.1)	51	30	24	2009	11	30	10YR LAGGED NORMALS	11/30/2009
GHCND:USW00093820	LEXINGTON BLUEGRASS AIRPORT KY US	20091201	94	-22	9.4	(2.2)	49	28	26	2009	12	01	10YR LAGGED NORMALS	12/1/2009
GHCND:USW00093820	LEXINGTON BLUEGRASS AIRPORT KY US	20091202	128	28	12.8	2.8	55	37	19	2009	12	02	10YR LAGGED NORMALS	12/2/2009
GHCND:USW00093820	LEXINGTON BLUEGRASS AIRPORT KY US	20091203	83	11	8.3	1.1	47	34	24	2009	12	03	10YR LAGGED NORMALS	12/3/2009
GHCND:USW00093820	LEXINGTON BLUEGRASS AIRPORT KY US	20091204	28	-28	2.8	(2.8)	37	27	33	2009	12	04	10YR LAGGED NORMALS	12/4/2009
GHCND:USW00093820	LEXINGTON BLUEGRASS AIRPORT KY US	20091205	6	-67	0.6	(6.7)	33	20	38	2009	12	05	10YR LAGGED NORMALS	12/5/2009
GHCND:USW00093820	LEXINGTON BLUEGRASS AIRPORT KY US	20091206	17	-83	1.7	(8.3)	35	17	39	2009	12	06	10YR LAGGED NORMALS	12/6/2009
GHCND:USW00093820	LEXINGTON BLUEGRASS AIRPORT KY US	20091207	28	-11	2.8	(1.1)	37	30	31	2009	12	07	10YR LAGGED NORMALS	12/7/2009
GHCND:USW00093820	LEXINGTON BLUEGRASS AIRPORT KY US	20091208	100	11	10.0	1.1	50	34	23	2009	12	08	10YR LAGGED NORMALS	12/8/2009
GHCND:USW00093820	LEXINGTON BLUEGRASS AIRPORT KY US	20091209	128	-22	12.8	(2.2)	55	28	23	2009	12	09	10YR LAGGED NORMALS	12/9/2009
GHCND:USW00093820	LEXINGTON BLUEGRASS AIRPORT KY US	20091210	-22	-83	(2.2)	(8.3)	28	17	42	2009	12	10	10YR LAGGED NORMALS	12/10/2009
GHCND:USW00093820	LEXINGTON BLUEGRASS AIRPORT KY US	20091211	17	-89	1.7	(8.9)	35	16	39	2009	12	11	10YR LAGGED NORMALS	12/11/2009
GHCND:USW00093820	LEXINGTON BLUEGRASS AIRPORT KY US	20091212	50	-72	5.0	(7.2)	41	19	35	2009	12	12	10YR LAGGED NORMALS	12/12/2009
GHCND:USW00093820	LEXINGTON BLUEGRASS AIRPORT KY US	20091213	89	17	8.9	1.7	48	35	23	2009	12	13	10YR LAGGED NORMALS	12/13/2009
GHCND:USW00093820	LEXINGTON BLUEGRASS AIRPORT KY US	20091214	156	61	15.6	6.1	60	43	13	2009	12	14	10YR LAGGED NORMALS	12/14/2009
GHCND:USW00093820	LEXINGTON BLUEGRASS AIRPORT KY US	20091215	106	-33	10.6	(3.3)	51	26	25	2009	12	15	10YR LAGGED NORMALS	12/15/2009
GHCND:USW00093820	LEXINGTON BLUEGRASS AIRPORT KY US	20091216	11	-78	1.1	(7.8)	34	18	39	2009	12	16	10YR LAGGED NORMALS	12/16/2009
GHCND:USW00093820	LEXINGTON BLUEGRASS AIRPORT KY US	20091217	67	-67	6.7	(6.7)	44	20	33	2009	12	17	10YR LAGGED NORMALS	12/17/2009
GHCND:USW00093820	LEXINGTON BLUEGRASS AIRPORT KY US	20091218	50	0	5.0	-	41	32	28	2009	12	18	10YR LAGGED NORMALS	12/18/2009
GHCND:USW00093820	LEXINGTON BLUEGRASS AIRPORT KY US	20091219	17	0	1.7	-	35	32	31	2009	12	19	10YR LAGGED NORMALS	12/19/2009
GHCND:USW00093820	LEXINGTON BLUEGRASS AIRPORT KY US	20091220	6	-6	0.6	(0.6)	33	31	33	2009	12	20	10YR LAGGED NORMALS	12/20/2009

GHCND:USW00093820	LEXINGTON BLUEGRASS AIRPORT KY US	20091221	11	-11	1.1	(1.1)	34	30	33	2009	12	21	10YR LAGGED NORMALS	12/21/2009
GHCND:USW00093820	LEXINGTON BLUEGRASS AIRPORT KY US	20091222	78	-11	7.8	(1.1)	46	30	27	2009	12	22	10YR LAGGED NORMALS	12/22/2009
GHCND:USW00093820	LEXINGTON BLUEGRASS AIRPORT KY US	20091223	100	11	10.0	1.1	50	34	23	2009	12	23	10YR LAGGED NORMALS	12/23/2009
GHCND:USW00093820	LEXINGTON BLUEGRASS AIRPORT KY US	20091224	111	33	11.1	3.3	52	38	20	2009	12	24	10YR LAGGED NORMALS	12/24/2009
GHCND:USW00093820	LEXINGTON BLUEGRASS AIRPORT KY US	20091225	117	6	11.7	0.6	53	33	22	2009	12	25	10YR LAGGED NORMALS	12/25/2009
GHCND:USW00093820	LEXINGTON BLUEGRASS AIRPORT KY US	20091226	56	-28	5.6	(2.8)	42	27	30	2009	12	26	10YR LAGGED NORMALS	12/26/2009
GHCND:USW00093820	LEXINGTON BLUEGRASS AIRPORT KY US	20091227	61	-39	6.1	(3.9)	43	25	31	2009	12	27	10YR LAGGED NORMALS	12/27/2009
GHCND:USW00093820	LEXINGTON BLUEGRASS AIRPORT KY US	20091228	-22	-72	(2.2)	(7.2)	28	19	41	2009	12	28	10YR LAGGED NORMALS	12/28/2009
GHCND:USW00093820	LEXINGTON BLUEGRASS AIRPORT KY US	20091229	6	-67	0.6	(6.7)	33	20	38	2009	12	29	10YR LAGGED NORMALS	12/29/2009
GHCND:USW00093820	LEXINGTON BLUEGRASS AIRPORT KY US	20091230	72	-28	7.2	(2.8)	45	27	29	2009	12	30	10YR LAGGED NORMALS	12/30/2009
GHCND:USW00093820	LEXINGTON BLUEGRASS AIRPORT KY US	20091231	56	6	5.6	0.6	42	33	27	2009	12	31	10YR LAGGED NORMALS	12/31/2009
GHCND:USW00093820	LEXINGTON BLUEGRASS AIRPORT KY US	20100101	11	-83	1.1	(8.3)	34	17	39	2010	01	01	10YR LAGGED NORMALS	1/1/2010
GHCND:USW00093820	LEXINGTON BLUEGRASS AIRPORT KY US	20100102	-67	-111	(6.7)	(11.1)	20	12	49	2010	01	02	10YR LAGGED NORMALS	1/2/2010
GHCND:USW00093820	LEXINGTON BLUEGRASS AIRPORT KY US	20100103	-50	-144	(5.0)	(14.4)	23	6	50	2010	01	03	10YR LAGGED NORMALS	1/3/2010
GHCND:USW00093820	LEXINGTON BLUEGRASS AIRPORT KY US	20100104	-33	-83	(3.3)	(8.3)	26	17	43	2010	01	04	10YR LAGGED NORMALS	1/4/2010
GHCND:USW00093820	LEXINGTON BLUEGRASS AIRPORT KY US	20100105	-61	-111	(6.1)	(11.1)	21	12	48	2010	01	05	10YR LAGGED NORMALS	1/5/2010
GHCND:USW00093820	LEXINGTON BLUEGRASS AIRPORT KY US	20100106	-56	-111	(5.6)	(11.1)	22	12	48	2010	01	06	10YR LAGGED NORMALS	1/6/2010
GHCND:USW00093820	LEXINGTON BLUEGRASS AIRPORT KY US	20100107	-28	-133	(2.8)	(13.3)	27	8	47	2010	01	07	10YR LAGGED NORMALS	1/7/2010
GHCND:USW00093820	LEXINGTON BLUEGRASS AIRPORT KY US	20100108	-89	-144	(8.9)	(14.4)	16	6	54	2010	01	08	10YR LAGGED NORMALS	1/8/2010
GHCND:USW00093820	LEXINGTON BLUEGRASS AIRPORT KY US	20100109	-56	-100	(5.6)	(10.0)	22	14	47	2010	01	09	10YR LAGGED NORMALS	1/9/2010
GHCND:USW00093820	LEXINGTON BLUEGRASS AIRPORT KY US	20100110	-67	-128	(6.7)	(12.8)	20	9	50	2010	01	10	10YR LAGGED NORMALS	1/10/2010
GHCND:USW00093820	LEXINGTON BLUEGRASS AIRPORT KY US	20100111	-22	-111	(2.2)	(11.1)	26	12	45	2010	01	11	10YR LAGGED NORMALS	1/11/2010
GHCND:USW00093820	LEXINGTON BLUEGRASS AIRPORT KY US	20100112	-22	-78	(2.2)	(7.8)	28	18	42	2010	01	12	10YR LAGGED NORMALS	1/12/2010
GHCND:USW00093820	LEXINGTON BLUEGRASS AIRPORT KY US	20100113	11	-106	1.1	(10.6)	34	13	41	2010	01	13	10YR LAGGED NORMALS	1/13/2010
GHCND:USW00093820	LEXINGTON BLUEGRASS AIRPORT KY US	20100114	78	-44	7.8	(4.4)	46	24	30	2010	01	14	10YR LAGGED NORMALS	1/14/2010
GHCND:USW00093820	LEXINGTON BLUEGRASS AIRPORT KY US	20100115	106	22	10.6	2.2	51	36	21	2010	01	15	10YR LAGGED NORMALS	1/15/2010
GHCND:USW00093820	LEXINGTON BLUEGRASS AIRPORT KY US	20100116	122	0	12.2	-	54	32	22	2010	01	16	10YR LAGGED NORMALS	1/16/2010
GHCND:USW00093820	LEXINGTON BLUEGRASS AIRPORT KY US	20100117	78	22	7.8	2.2	46	36	24	2010	01	17	10YR LAGGED NORMALS	1/17/2010
GHCND:USW00093820	LEXINGTON BLUEGRASS AIRPORT KY US	20100118	56	-22	5.6	(2.2)	42	28	30	2010	01	18	10YR LAGGED NORMALS	1/18/2010
GHCND:USW00093820	LEXINGTON BLUEGRASS AIRPORT KY US	20100119	111	11	11.1	1.1	52	34	22	2010	01	19	10YR LAGGED NORMALS	1/19/2010
GHCND:USW00093820	LEXINGTON BLUEGRASS AIRPORT KY US	20100120	50	17	5.0	1.7	41	35	27	2010	01	20	10YR LAGGED NORMALS	1/20/2010
GHCND:USW00093820	LEXINGTON BLUEGRASS AIRPORT KY US	20100121	89	17	8.9	1.7	48	35	23	2010	01	21	10YR LAGGED NORMALS	1/21/2010
GHCND:USW00093820	LEXINGTON BLUEGRASS AIRPORT KY US	20100122	89	61	8.9	6.1	48	43	19	2010	01	22	10YR LAGGED NORMALS	1/22/2010
GHCND:USW00093820	LEXINGTON BLUEGRASS AIRPORT KY US	20100123	117	61	11.7	6.1	53	43	17	2010	01	23	10YR LAGGED NORMALS	1/23/2010
GHCND:USW00093820	LEXINGTON BLUEGRASS AIRPORT KY US	20100124	106	78	10.6	7.8	51	46	16	2010	01	24	10YR LAGGED NORMALS	1/24/2010
GHCND:USW00093820	LEXINGTON BLUEGRASS AIRPORT KY US	20100125	94	0	9.4	-	49	32	24	2010	01	25	10YR LAGGED NORMALS	1/25/2010
GHCND:USW00093820	LEXINGTON BLUEGRASS AIRPORT KY US	20100126	6	-56	0.6	(5.6)	33	22	37	2010	01	26	10YR LAGGED NORMALS	1/26/2010
GHCND:USW00093820	LEXINGTON BLUEGRASS AIRPORT KY US	20100127	28	-78	2.8	(7.8)	37	18	37	2010	01	27	10YR LAGGED NORMALS	1/27/2010
GHCND:USW00093820	LEXINGTON BLUEGRASS AIRPORT KY US	20100128	44	-72	4.4	(7.2)	40	19	35	2010	01	28	10YR LAGGED NORMALS	1/28/2010
GHCND:USW00093820	LEXINGTON BLUEGRASS AIRPORT KY US	20100129	-61	-94	(6.1)	(9.4)	21	15	47	2010	01	29	10YR LAGGED NORMALS	1/29/2010
GHCND:USW00093820	LEXINGTON BLUEGRASS AIRPORT KY US	20100130	-33	-117	(3.3)	(11.7)	26	11	46	2010	01	30	10YR LAGGED NORMALS	1/30/2010
GHCND:USW00093820	LEXINGTON BLUEGRASS AIRPORT KY US	20100131	-11	-167	(1.1)	(16.7)	30	2	49	2010	01	31	10YR LAGGED NORMALS	1/31/2010
GHCND:USW00093820	LEXINGTON BLUEGRASS AIRPORT KY US	20100201	39	-117	3.9	(11.7)	39	11	40	2010	02	01	10YR LAGGED NORMALS	2/1/2010
GHCND:USW00093820	LEXINGTON BLUEGRASS AIRPORT KY US	20100202	56	-22	5.6	(2.2)	42	28	30	2010	02	02	10YR LAGGED NORMALS	2/2/2010
GHCND:USW00093820	LEXINGTON BLUEGRASS AIRPORT KY US	20100203	39	-28	3.9	(2.8)	39	27	32	2010	02	03	10YR LAGGED NORMALS	2/3/2010
GHCND:USW00093820	LEXINGTON BLUEGRASS AIRPORT KY US	20100204	33	-28	3.3	(2.8)	38	27	32	2010	02	04	10YR LAGGED NORMALS	2/4/2010
GHCND:USW00093820	LEXINGTON BLUEGRASS AIRPORT KY US	20100205	50	6	5.0	0.6	41	33	28	2010	02	05	10YR LAGGED NORMALS	2/5/2010
GHCND:USW00093820	LEXINGTON BLUEGRASS AIRPORT KY US	20100206	28	-61	2.8	(6.1)	37	21	36	2010	02	06	10YR LAGGED NORMALS	2/6/2010
GHCND:USW00093820	LEXINGTON BLUEGRASS AIRPORT KY US	20100207	-33	-67	(3.3)	(6.7)	26	20	42	2010	02	07	10YR LAGGED NORMALS	2/7/2010
GHCND:USW00093820	LEXINGTON BLUEGRASS AIRPORT KY US	20100208	-11	-83	(1.1)	(8.3)	30	17	41	2010	02	08	10YR LAGGED NORMALS	2/8/2010
GHCND:USW00093820	LEXINGTON BLUEGRASS AIRPORT KY US	20100209	17	-106	1.7	(10.6)	35	13	41	2010	02	09	10YR LAGGED NORMALS	2/9/2010
GHCND:USW00093820	LEXINGTON BLUEGRASS AIRPORT KY US	20100210	-22	-117	(2.2)	(11.7)	28	11	45	2010	02	10	10YR LAGGED NORMALS	2/10/2010
GHCND:USW00093820	LEXINGTON BLUEGRASS AIRPORT KY US	20100211	-33	-94	(3.3)	(9.4)	26	15	44	2010	02	11	10YR LAGGED NORMALS	2/11/2010
GHCND:USW00093820	LEXINGTON BLUEGRASS AIRPORT KY US	20100212	-11	-128	(1.1)	(12.8)	30	9	45	2010	02	12	10YR LAGGED NORMALS	2/12/2010
GHCND:USW00093820	LEXINGTON BLUEGRASS AIRPORT KY US	20100213	-28	-78	(2.8)	(7.8)	27	18	42	2010	02	13	10YR LAGGED NORMALS	2/13/2010
GHCND:USW00093820	LEXINGTON BLUEGRASS AIRPORT KY US	20100214	0	-94	-	(9.4)	32	15	41	2010	02	14	10YR LAGGED NORMALS	2/14/2010
GHCND:USW00093820	LEXINGTON BLUEGRASS AIRPORT KY US	20100215	0	-78	-	(7.8)	32	18	40	2010	02	15	10YR LAGGED NORMALS	2/15/2010
GHCND:USW00093820	LEXINGTON BLUEGRASS AIRPORT KY US	20100216	-33	-83	(3.3)	(8.3)	26	17	43	2010	02	16	10YR LAGGED NORMALS	2/16/2010
GHCND:USW00093820	LEXINGTON BLUEGRASS AIRPORT KY US	20100217	-6	-44	(0.6)	(4.4)	31	24	37	2010	02	17	10YR LAGGED NORMALS	2/17/2010
GHCND:USW00093820	LEXINGTON BLUEGRASS AIRPORT KY US	20100218	11	-56	1.1	(5.6)	34	22	37	2010	02	18	10YR LAGGED NORMALS	2/18/2010
GHCND:USW00093820	LEXINGTON BLUEGRASS AIRPORT KY US	20100219	50	-78	5.0	(7.8)	41	18	35	2010	02	19	10YR LAGGED NORMALS	2/19/2010
GHCND:USW00093820	LEXINGTON BLUEGRASS AIRPORT KY US	20100220	100	-33	10.0	(3.3)	50	26	27	2010	02	20	10YR LAGGED NORMALS	2/20/2010
GHCND:USW00093820	LEXINGTON BLUEGRASS AIRPORT KY US	20100221	161	28	16.1	2.8	61	37	16	2010	02	21	10YR LAGGED NORMALS	2/21/2010
GHCND:USW00093820	LEXINGTON BLUEGRASS AIRPORT KY US	20100222	106	22	10.6	2.2	51	36	21	2010	02	22	10YR LAGGED NORMALS	2/22/2010
GHCND:USW00093820	LEXINGTON BLUEGRASS AIRPORT KY US	20100223	22	0	2.2	-	36	32	31	2010	02	23	10YR LAGGED NORMALS	2/23/2010
GHCND:USW00093820	LEXINGTON BLUEGRASS AIRPORT KY US	20100224	17	-56	1.7	(5.6)	35	22	36	2010	02	24	10YR LAGGED NORMALS	2/24/2010
GHCND:USW00093820	LEXINGTON BLUEGRASS AIRPORT KY US	20100225	-11	-67	(1.1)	(6.7)	30	20	40	2010	02	25	10YR LAGGED NORMALS	2/25/2010
GHCND:USW00093820	LEXINGTON BLUEGRASS AIRPORT KY US	20100226	33	-67	3.3	(6.7)	38	20	36	2010	02	26	10YR LAGGED NORMALS	2/26/2010
GHCND:USW00093820	LEXINGTON BLUEGRASS AIRPORT KY US	20100227	0	-33	-	(3.3)	32	26	36	2010	02	27	10YR LAGGED NORMALS	2/27/2010
GHCND:USW00093820	LEXINGTON BLUEGRASS AIRPORT KY US	20100228	11	-11	1.1	(1.1)	34	30	33	2010	02	28	10YR LAGGED NORMALS	2/28/2010
GHCND:USW00093820	LEXINGTON BLUEGRASS AIRPORT KY US	20100301	33	0	3.3	-	38	32	30	2010	03	01	10YR LAGGED NORMALS	3/1/2010
GHCND:USW00093820	LEXINGTON BLUEGRASS AIRPORT KY US	20100302	39	-11	3.9	(1.1)	39	30	30	2010	03	02	10YR LAGGED NORMALS	3/2/2010
GHCND:USW00093820	LEXINGTON BLUEGRASS AIRPORT KY US	20100303	28	-17	2.8	(1.7)	37	29	32	2010	03	03	10YR LAGGED NORMALS	3/3/2010
GHCND:USW00093820	LEXINGTON BLUEGRASS AIRPORT KY US	20100304	72	-28	7.2	(2.8)	45	27	29	2010	03	04	10YR LAGGED NORMALS	3/4/2010
GHCND:USW00093820	LEXINGTON BLUEGRASS AIRPORT KY US	20100305	94	-72	9.4	(7.2)	49	19	31	2010	03	05	10YR LAGGED NORMALS	3/5/2010
GHCND:USW00093820	LEXINGTON BLUEGRASS AIRPORT KY US	20100306	94	-67	9.4	(6.7)	49	20	30	2010	03	06	10YR LAGGED NORMALS	3/6/2010
GHCND:USW00093820	LEXINGTON BLUEGRASS AIRPORT KY US	20100307	133	-61	13.3	(6.1)	56	21	26	2010	03	07	10YR LAGGED NORMALS	3/7/2010
GHCND:USW00093820	LEXINGTON BLUEGRASS AIRPORT KY US	20100308	172	39	17.2	3.9	63	39	14	2010	03	08	10YR LAGGED NORMALS	3/8/2010
GHCND:USW00093820	LEXINGTON BLUEGRASS AIRPORT KY US	20100309	206	0	20.6	-	69	32	14	2010	03	09	10YR LAGGED NORMALS	3/9/2010
GHCND:USW00093820	LEXINGTON BLUEGRASS AIRPORT KY US	20100310	194	100	19.4	10.0	67	50	6	2010	03	10	10YR LAGGED NORMALS	3/10/2010
GHCND:USW00093820	LEXINGTON BLUEGRASS AIRPORT KY US	20100311	172	100	17.2	10.0	63	50	8	2010	03	11	10YR LAGGED NORMALS	3/11/2010
GHCND:USW00093820	LEXINGTON BLUEGRASS AIRPORT KY US	20100312	172	89	17.2	8.9	63	48	9	2010	03	12	10YR LAGGED NORMALS	3/12/2010
GHCND:USW00093820	LEXINGTON BLUEGRASS AIRPORT KY US	20100313	94	61	9.4	6.1	49	43	19	2010	03	13	10YR LAGGED NORMALS	3/13/2010
GHCND:USW00093820	LEXINGTON BLUEGRASS AIRPORT KY US	20100314	78	44	7.8	4.4	46	40	22	2010	03	14	10YR LAGGED NORMALS	3/14/2010
GHCND:USW00093820	LEXINGTON BLUEGRASS AIRPORT KY US	20100315	78	33	7.8	3.3	46	38	23	2010	03	15	10YR LAGGED NORMALS	3/15/2010
GHCND:USW00093820	LEXINGTON BLUEGRASS AIRPORT KY US	20100316	117	56	11.7	5.6	53	42	17	2010	03	16	10YR LAGGED NORMALS	3/16/2010
GHCND:USW00093820	LEXINGTON BLUEGRASS AIRPORT KY US	20100317	150	72	15.0	7.2	59	45	13	2010	03	17	10YR LAGGED NORMALS	3/17/2010
GHCND:USW00093820	LEXINGTON BLUEGRASS AIRPORT KY US	20100318	183	33	18.3	3.3	65	38	13	2010	03	18	10YR LAGGED NORMALS	3/18/2010
GHCND:USW00093820	LEXINGTON BLUEGRASS AIRPORT KY US	20100319	189	17	18.9	1.7	66	35	14	2010	03	19	10YR LAGGED NORMALS	3/19/2010
GHCND:USW00093820	LEXINGTON BLUEGRASS AIRPORT KY US	20100320	200	67	20.0	6.7	68	44	9	2010	03	20	10YR LAGGED NORMALS	3/20/2010
GHCND:USW00093820	LEXINGTON BLUEGRASS AIRPORT KY US	20100321	206	78	20.6	7.8	69	46	7	2010	03	21	10YR LAGGED NORMALS	3/21/2010
GHCND:USW00093820	LEXINGTON BLUEGRASS AIRPORT KY US	20100322	89	33	8.9	3.3	48	38	22	2010	03	22	10YR LAGGED NORMALS	3/22/2010
GHCND:USW00093820	LEXINGTON BLUEGRASS AIRPORT KY US	20100323	150	33	15.0	3.3	59	38	16	2010	03	23	10YR LAGGED NORMALS	3/23/2010
GHCND:USW00093820	LEXINGTON BLUEGRASS AIRPORT KY US	20100324	194	33	19.4	3.3	67	38	12	2010	03	24	10YR LAGGED NORMALS	3/24/2010
GHCND:USW00093820	LEXINGTON BLUEGRASS AIRPORT KY US	20100325	150	67	15.0	6.7	59	44	13	2010	03	25	10YR LAGGED NORMALS	3/25/2010
GHCND:USW00093820	LEXINGTON BLUEGRASS AIRPORT KY US	20100326	89	-11	8.9	(1.1)	48	30	26	2010	03	26	10YR LAGGED NORMALS	3/26/2010
GHCND:USW00093820	LEXINGTON BLUEGRASS AIRPORT KY US	20100327	183	-6	18.3	(0.6)	65	31	17	2010	03	27	10YR LAGGED NORMALS	3/27/2010