

**ATTACHMENT 37**  
**Springs and Upgradient Well List**  
**Special Waste Landfill Permit**  
**Big Sandy Plant – Ash Pond Closure**  
**Lawrence County, Kentucky**

Karst conditions are not expected at this site. The facility has been operating as a wet ash pond since 1970. No evidence of development has been witness since this time period as high water levels persist at the site.

A ground water user survey was conducted in 2006 by Fuller, Mossbarger, Scott and May Engineers, Inc (FMSM) within the surround area. Interview sheets from the survey have been included with this attachment. The approximate locations of the occupants who were attempted to be interviewed for the ground user survey are shown on the drawing provided in this attachment. The Map ID number on the drawing refers to an Individual Map ID number on survey sheets and the Map ID Number on the survey summary table. Note that the Map IDs shown on the drawing map reference multiple ground water users (i.e. GW-5 includes users GW-5A, GW-5B and GW-5C). The approximate locations of springs or private water wells that are active, inactive or plugged are shown on **Attachment 14** of the permit application. The work performed by FMSM is included as part of this attachment.

URS performed a search of publically available information from the Kentucky Geological Survey (KGS) included 163 records within the Pritchard and Fallsburg Quadrangles within Lawrence County, of which the facility is located, as of April 15, 2013. Of the 163 records, no springs were recorded based on the information provided by the KGS. The spreadsheet obtained from KGS is included in this attachment.

GW-1

<b>Ground Water User Survey</b>	<b>AEP AMERICAN ELECTRIC POWER</b>
---------------------------------	------------------------------------

Name Kanawha River Terminals <sup>GW-1</sup> Date 03/31/04  
 Address Belfry Dock  
Fallsburg Rd., Louisa KY  
 Phone 606-686-2125

Do you have a well (active, inactive or plugged) or spring on your property?  
 YES     NO    Z

If NO, stop here and return the survey. If YES, then please continue the survey.

Which do you have? (check all that apply)     WELL     SPRING

Do you use the water from the well or spring for any of the following?  
 (check all that apply)  
 DRINKING     COOKING     OTHER N/A

Please describe the quality of your water (odor, taste, smell, color) \_\_\_\_\_  
N/A

If you have a well, how deep is it? ~ 130'

COMMENTS 2 wells, not in use

*This information is required by the Kentucky Department for Environmental Protection for the operation of coal combustion storage facilities for the Big Sandy Power Plant. If this survey form is not completed and returned, Kentucky Power (AEP) will report no wells or other private water sources are present on your property. If you have any questions, please contact*

Don Fuller  
 Fuller, Mossbarger, Scott and May Engineers, Inc  
 1409 North Forbes Road  
 Lexington, Kentucky 40511-2050  
 859-422-3000  
 dfuller@fmsm.com

Ground Water User Survey	
--------------------------	---

GW-2

Name Mountain Top Date 3/31/06

Address 21178 Fallsburg Rd., Louisa, KY

Phone 606-680-2117

Do you have a well (active, inactive or plugged) or spring on your property?

YES  NO

If NO, stop here and return the survey. If YES, then please continue the survey.

Which do you have? (check all that apply)  WELL  SPRING

Do you use the water from the well or spring for any of the following?  
(check all that apply)

DRINKING  COOKING  OTHER \_\_\_\_\_

Please describe the quality of your water (odor, taste, smell, color) \_\_\_\_\_

\_\_\_\_\_

\_\_\_\_\_

If you have a well, how deep is it? \_\_\_\_\_

COMMENTS \_\_\_\_\_


\_\_\_\_\_

\_\_\_\_\_

*This information is required by the Kentucky Department for Environmental Protection for the operation of coal combustion storage facilities for the Big Sandy Power Plant. If this survey form is not completed and returned, Kentucky Power (AEP) will report no wells or other private water sources are present on your property. If you have any questions, please contact*

Don Fuller  
Fuller, Mossbarger, Scott and May Engineers, Inc  
1409 North Forbes Road  
Lexington, Kentucky 40511-2050  
859-422-3000  
dfuller@fmsm.com

GW-3

<b>Ground Water User Survey</b>	
---------------------------------	---

Name Wells Group GW-3 Date 3/31/04

Address Fairbairn Rd., Louisa, KY

Phone 606-297-6167

Do you have a well (active, inactive or plugged) or spring on your property?

YES     NO

If NO, stop here and return the survey. If YES, then please continue the survey.

Which do you have? (check all that apply)     WELL     SPRING

Do you use the water from the well or spring for any of the following?

(check all that apply)

DRINKING     COOKING     OTHER \_\_\_\_\_

Please describe the quality of your water (odor, taste, smell, color) \_\_\_\_\_

\_\_\_\_\_  
 \_\_\_\_\_

If you have a well, how deep is it? \_\_\_\_\_


COMMENTS \_\_\_\_\_

\_\_\_\_\_  
 \_\_\_\_\_

*This information is required by the Kentucky Department for Environmental Protection for the operation of coal combustion storage facilities for the Big Sandy Power Plant. If this survey form is not completed and returned, Kentucky Power (AEP) will report no wells or other private water sources are present on your property. If you have any questions, please contact*

Don Fuller  
 Fuller, Mossbarger, Scott and May Engineers, Inc  
 1409 North Forbes Road  
 Lexington, Kentucky 40511-2050  
 859-422-3000  
 dfuller@fmsm.com

GW-4

<b>Ground Water User Survey</b>	
---------------------------------	---

Name Donald E. Hewlett <sup>GW-4</sup> Date \_\_\_\_\_

Address 392 Fallsburg Road Louisa, KY 41230

Phone 686-2229

Do you have a well (active, inactive or plugged) or spring on your property?

YES     NO

If NO, stop here and return the survey. If YES, then please continue the survey.

Which do you have? (check all that apply)     WELL     SPRING

Do you use the water from the well or spring for any of the following?

(check all that apply)

DRINKING     COOKING     OTHER water garden, washing vehicles, etc.


Please describe the quality of your water (odor, taste, smell, color) rotten egg odor, iron taste, red color

If you have a well, how deep is it? 75 ft.


COMMENTS 20 ft metal casing drilled in 1980

*This information is required by the Kentucky Department for Environmental Protection for the operation of coal combustion storage facilities for the Big Sandy Power Plant. If this survey form is not completed and returned, Kentucky Power (AEP) will report no wells or other private water sources are present on your property. If you have any questions, please contact*

Don Fuller  
 Fuller, Mossbarger, Scott and May Engineers, Inc  
 1409 North Forbes Road  
 Lexington, Kentucky 40511-2050  
 859-422-3000  
 dfuller@fmsm.com



Ground Water User Survey



GW-57

Name Peggy Wackerath <sup>GW-5A</sup> Date 4-1-06  
Address 629 Fallsburg Rd Louisville Ky  
Phone 686-9555

Do you have a well (active, inactive or plugged) or spring on your property?

YES  NO

If NO, stop here and return the survey. If YES, then please continue the survey.

Which do you have? (check all that apply)  WELL  SPRING

Do you use the water from the well or spring for any of the following?

(check all that apply)

DRINKING  COOKING  OTHER livestock

Please describe the quality of your water (odor, taste, smell, color) \_\_\_\_\_


don't know recently moved here

If you have a well, how deep is it? not sure

COMMENTS we only moved here 6 months ago still checking everything out about the property

*This information is required by the Kentucky Department for Environmental Protection for the operation of coal combustion storage facilities for the Big Sandy Power Plant. If this survey form is not completed and returned, Kentucky Power (AEP) will report no wells or other private water sources are present on your property. If you have any questions, please contact*

Don Fuller  
Fuller, Mossbarger, Scott and May Engineers, Inc  
1409 North Forbes Road  
Lexington, Kentucky 40511-2050  
859-422-3000  
dfuller@fmsm.com



Ground Water User Survey



Name Crystal Spillman Date 4-19-06

Address 1038 Fallsburg Road

Phone 606-686-1032 GW-5B

Do you have a well (active, inactive or plugged) or spring on your property?

YES  NO

If NO, stop here and return the survey. If YES, then please continue the survey.

Which do you have? (check all that apply)  WELL  SPRING

Do you use the water from the well or spring for any of the following?

(check all that apply)

DRINKING  COOKING  OTHER \_\_\_\_\_

Please describe the quality of your water (odor, taste, smell, color) \_\_\_\_\_

\_\_\_\_\_  
\_\_\_\_\_

If you have a well, how deep is it? \_\_\_\_\_

COMMENTS \_\_\_\_\_  
\_\_\_\_\_  
\_\_\_\_\_

*This information is required by the Kentucky Department for Environmental Protection for the operation of coal combustion storage facilities for the Big Sandy Power Plant. If this survey form is not completed and returned, Kentucky Power (AEP) will report no wells or other private water sources are present on your property. If you have any questions, please contact*

Don Fuller  
Fuller, Mossbarger, Scott and May Engineers, Inc  
1409 North Forbes Road  
Lexington, Kentucky 40511-2050  
859-422-3000  
dfuller@fmsm.com

GW-5C

<b>Ground Water User Survey</b>	
---------------------------------	---

Name Not at Home GW-5C Date \_\_\_\_\_

Address \_\_\_\_\_

Phone \_\_\_\_\_

Do you have a well (active, inactive or plugged) or spring on your property?

YES       NO

If NO, stop here and return the survey. If YES, then please continue the survey.

Which do you have? (check all that apply)       WELL       SPRING

Do you use the water from the well or spring for any of the following?

(check all that apply)

DRINKING       COOKING       OTHER \_\_\_\_\_

Please describe the quality of your water (odor, taste, smell, color) \_\_\_\_\_

\_\_\_\_\_  
 \_\_\_\_\_

If you have a well, how deep is it? \_\_\_\_\_

COMMENTS \_\_\_\_\_

\_\_\_\_\_  
 \_\_\_\_\_

*This information is required by the Kentucky Department for Environmental Protection for the operation of coal combustion storage facilities for the Big Sandy Power Plant. If this survey form is not completed and returned, Kentucky Power (AEP) will report no wells or other private water sources are present on your property. If you have any questions, please contact*

Don Fuller  
 Fuller, Mossbarger, Scott and May Engineers, Inc  
 1409 North Forbes Road  
 Lexington, Kentucky 40511-2050  
 859-422-3000  
 dfuller@fmsm.com



GW-6

<b>Ground Water User Survey</b>	
---------------------------------	---

Name Not at Home GW-LP Date \_\_\_\_\_

Address \_\_\_\_\_

Phone \_\_\_\_\_

Do you have a well (active, inactive or plugged) or spring on your property?

YES       NO

If NO, stop here and return the survey. If YES, then please continue the survey.

Which do you have? (check all that apply)       WELL       SPRING

Do you use the water from the well or spring for any of the following?

(check all that apply)

DRINKING       COOKING       OTHER \_\_\_\_\_

Please describe the quality of your water (odor, taste, smell, color) \_\_\_\_\_

\_\_\_\_\_  
 \_\_\_\_\_

If you have a well, how deep is it? \_\_\_\_\_

COMMENTS \_\_\_\_\_

\_\_\_\_\_  
 \_\_\_\_\_

*This information is required by the Kentucky Department for Environmental Protection for the operation of coal combustion storage facilities for the Big Sandy Power Plant. If this survey form is not completed and returned, Kentucky Power (AEP) will report no wells or other private water sources are present on your property. If you have any questions, please contact*

Don Fuller  
 Fuller, Mossbarger, Scott and May Engineers, Inc  
 1409 North Forbes Road  
 Lexington, Kentucky 40511-2050  
 859-422-3000  
 dfuller@fmsm.com

Ground Water User Survey



GW-7

Name Not at Home GW-7 Date \_\_\_\_\_

Address \_\_\_\_\_

Phone \_\_\_\_\_

Do you have a well (active, inactive or plugged) or spring on your property?

YES  NO

If NO, stop here and return the survey. If YES, then please continue the survey.

Which do you have? (check all that apply)  WELL  SPRING

Do you use the water from the well or spring for any of the following?

(check all that apply)

DRINKING  COOKING  OTHER \_\_\_\_\_

Please describe the quality of your water (odor, taste, smell, color) \_\_\_\_\_

\_\_\_\_\_

\_\_\_\_\_

If you have a well, how deep is it? \_\_\_\_\_

COMMENTS \_\_\_\_\_


\_\_\_\_\_

\_\_\_\_\_

*This information is required by the Kentucky Department for Environmental Protection for the operation of coal combustion storage facilities for the Big Sandy Power Plant. If this survey form is not completed and returned, Kentucky Power (AEP) will report no wells or other private water sources are present on your property. If you have any questions, please contact*

Don Fuller  
Fuller, Mossbarger, Scott and May Engineers, Inc  
1409 North Forbes Road  
Lexington, Kentucky 40511-2050  
859-422-3000  
dfuller@fmsm.com

Ground Water User Survey



GW-8  
F

Name Not at Home GW-8A Date \_\_\_\_\_

Address \_\_\_\_\_

Phone \_\_\_\_\_

Do you have a well (active, inactive or plugged) or spring on your property?

YES  NO

If NO, stop here and return the survey. If YES, then please continue the survey.

Which do you have? (check all that apply)  WELL  SPRING

Do you use the water from the well or spring for any of the following?

(check all that apply)

DRINKING  COOKING  OTHER \_\_\_\_\_

Please describe the quality of your water (odor, taste, smell, color) \_\_\_\_\_

\_\_\_\_\_  
\_\_\_\_\_

If you have a well, how deep is it? \_\_\_\_\_


COMMENTS \_\_\_\_\_

\_\_\_\_\_  
\_\_\_\_\_

*This information is required by the Kentucky Department for Environmental Protection for the operation of coal combustion storage facilities for the Big Sandy Power Plant. If this survey form is not completed and returned, Kentucky Power (AEP) will report no wells or other private water sources are present on your property. If you have any questions, please contact*

Don Fuller  
Fuller, Mossbarger, Scott and May Engineers, Inc  
1409 North Forbes Road  
Lexington, Kentucky 40511-2050  
859-422-3000  
dfuller@fmsm.com

GW-8B

<b>Ground Water User Survey</b>	
---------------------------------	---

Name Not at Home GW-8B Date \_\_\_\_\_

Address \_\_\_\_\_

Phone \_\_\_\_\_

Do you have a well (active, inactive or plugged) or spring on your property?

YES       NO

If NO, stop here and return the survey. If YES, then please continue the survey.

Which do you have? (check all that apply)       WELL       SPRING

Do you use the water from the well or spring for any of the following?

(check all that apply)

DRINKING       COOKING       OTHER \_\_\_\_\_

Please describe the quality of your water (odor, taste, smell, color) \_\_\_\_\_

\_\_\_\_\_  
 \_\_\_\_\_

If you have a well, how deep is it? \_\_\_\_\_

COMMENTS \_\_\_\_\_

\_\_\_\_\_  
 \_\_\_\_\_

*This information is required by the Kentucky Department for Environmental Protection for the operation of coal combustion storage facilities for the Big Sandy Power Plant. If this survey form is not completed and returned, Kentucky Power (AEP) will report no wells or other private water sources are present on your property. If you have any questions, please contact*

Don Fuller  
 Fuller, Mossbarger, Scott and May Engineers, Inc  
 1409 North Forbes Road  
 Lexington, Kentucky 40511-2050  
 859-422-3000  
 dfuller@fmsm.com

Ground Water User Survey



GW-9

Name Not at Home GW-9A Date \_\_\_\_\_

Address \_\_\_\_\_

Phone \_\_\_\_\_

Do you have a well (active, inactive or plugged) or spring on your property?

YES  NO

If NO, stop here and return the survey. If YES, then please continue the survey.

Which do you have? (check all that apply)  WELL  SPRING

Do you use the water from the well or spring for any of the following?

(check all that apply)

DRINKING  COOKING  OTHER \_\_\_\_\_

Please describe the quality of your water (odor, taste, smell, color) \_\_\_\_\_

\_\_\_\_\_  
\_\_\_\_\_

If you have a well, how deep is it? \_\_\_\_\_

COMMENTS \_\_\_\_\_


\_\_\_\_\_  
\_\_\_\_\_

*This information is required by the Kentucky Department for Environmental Protection for the operation of coal combustion storage facilities for the Big Sandy Power Plant. If this survey form is not completed and returned, Kentucky Power (AEP) will report no wells or other private water sources are present on your property. If you have any questions, please contact*

Don Fuller  
Fuller, Mossbarger, Scott and May Engineers, Inc  
1409 North Forbes Road  
Lexington, Kentucky 40511-2050  
859-422-3000  
dfuller@fmsm.com

GW-913

# Ground Water User Survey



Name Not at Home GW-913 Date \_\_\_\_\_

Address \_\_\_\_\_

Phone \_\_\_\_\_

Do you have a well (active, inactive or plugged) or spring on your property?

YES     NO

If NO, stop here and return the survey. If YES, then please continue the survey.

Which do you have? (check all that apply)     WELL     SPRING

Do you use the water from the well or spring for any of the following?

(check all that apply)

DRINKING     COOKING     OTHER \_\_\_\_\_

Please describe the quality of your water (odor, taste, smell, color) \_\_\_\_\_  
\_\_\_\_\_  
\_\_\_\_\_

If you have a well, how deep is it? \_\_\_\_\_

COMMENTS \_\_\_\_\_  
\_\_\_\_\_  
\_\_\_\_\_

*This information is required by the Kentucky Department for Environmental Protection for the operation of coal combustion storage facilities for the Big Sandy Power Plant. If this survey form is not completed and returned, Kentucky Power (AEP) will report no wells or other private water sources are present on your property. If you have any questions, please contact*

Don Fuller  
Fuller, Mossbarger, Scott and May Engineers, Inc  
1409 North Forbes Road  
Lexington, Kentucky 40511-2050  
859-422-3000  
dfuller@fmsm.com

Ground Water User Survey



GW-10A

Name John L. Thompson <sup>GW-10A</sup> Date 4-1-06

Address 1169 Maplewood Dr. Louisville KY. 41230

Phone \_\_\_\_\_

Do you have a well (active, inactive or plugged) or spring on your property?

YES  NO

If NO, stop here and return the survey. If YES, then please continue the survey.

Which do you have? (check all that apply)  WELL  SPRING

Do you use the water from the well or spring for any of the following?

(check all that apply)

DRINKING  COOKING  OTHER \_\_\_\_\_

Please describe the quality of your water (odor, taste, smell, color) The water


is very good no odor, taste, or smell. The water  
is clear in color.

If you have a well, how deep is it? ?

COMMENTS \_\_\_\_\_

*This information is required by the Kentucky Department for Environmental Protection for the operation of coal combustion storage facilities for the Big Sandy Power Plant. If this survey form is not completed and returned, Kentucky Power (AEP) will report no wells or other private water sources are present on your property. If you have any questions, please contact*

Don Fuller  
Fuller, Mossbarger, Scott and May Engineers, Inc  
1409 North Forbes Road  
Lexington, Kentucky 40511-2050  
859-422-3000  
dfuller@fmsm.com



Ground Water User Survey



Name BRAD WEST EW-10B Date 4/12/06

Address 331 MAPLEWOOD DRIVE, LOUISA, KY 41230

Phone (606) 686-2453

Do you have a well (active, inactive or plugged) or spring on your property?

YES  NO

If NO, stop here and return the survey. If YES, then please continue the survey.

Which do you have? (check all that apply)  WELL  SPRING

Do you use the water from the well or spring for any of the following?

(check all that apply)

DRINKING  COOKING  OTHER \_\_\_\_\_

Please describe the quality of your water (odor, taste, smell, color) \_\_\_\_\_

\_\_\_\_\_  
\_\_\_\_\_

If you have a well, how deep is it? \_\_\_\_\_

COMMENTS \_\_\_\_\_

\_\_\_\_\_  
\_\_\_\_\_

*This information is required by the Kentucky Department for Environmental Protection for the operation of coal combustion storage facilities for the Big Sandy Power Plant. If this survey form is not completed and returned, Kentucky Power (AEP) will report no wells or other private water sources are present on your property. If you have any questions, please contact*

Don Fuller  
Fuller, Mossbarger, Scott and May Engineers, Inc  
1409 North Forbes Road  
Lexington, Kentucky 40511-2050  
859-422-3000  
dfuller@fmsm.com



Ground Water User Survey



GW-14

Name Not at Home GW-11A Date \_\_\_\_\_

Address \_\_\_\_\_

Phone \_\_\_\_\_

Do you have a well (active, inactive or plugged) or spring on your property?

YES  NO

If NO, stop here and return the survey. If YES, then please continue the survey.

Which do you have? (check all that apply)  WELL  SPRING

Do you use the water from the well or spring for any of the following?

(check all that apply)

DRINKING  COOKING  OTHER \_\_\_\_\_

Please describe the quality of your water (odor, taste, smell, color) \_\_\_\_\_

\_\_\_\_\_  
\_\_\_\_\_

If you have a well, how deep is it? \_\_\_\_\_

COMMENTS \_\_\_\_\_


\_\_\_\_\_  
\_\_\_\_\_

*This information is required by the Kentucky Department for Environmental Protection for the operation of coal combustion storage facilities for the Big Sandy Power Plant. If this survey form is not completed and returned, Kentucky Power (AEP) will report no wells or other private water sources are present on your property. If you have any questions, please contact*

Don Fuller  
Fuller, Mossbarger, Scott and May Engineers, Inc  
1409 North Forbes Road  
Lexington, Kentucky 40511-2050  
859-422-3000  
dfuller@fmsm.com

GW-112

# Ground Water User Survey



Name Not at Home GW-112 Date \_\_\_\_\_

Address \_\_\_\_\_

Phone \_\_\_\_\_

Do you have a well (active, inactive or plugged) or spring on your property?

YES     NO

If NO, stop here and return the survey. If YES, then please continue the survey.

Which do you have? (check all that apply)     WELL     SPRING

Do you use the water from the well or spring for any of the following?

(check all that apply)

DRINKING     COOKING     OTHER \_\_\_\_\_

Please describe the quality of your water (odor, taste, smell, color) \_\_\_\_\_  
\_\_\_\_\_  
\_\_\_\_\_

If you have a well, how deep is it? \_\_\_\_\_

COMMENTS \_\_\_\_\_  
\_\_\_\_\_  
\_\_\_\_\_

*This information is required by the Kentucky Department for Environmental Protection for the operation of coal combustion storage facilities for the Big Sandy Power Plant. If this survey form is not completed and returned, Kentucky Power (AEP) will report no wells or other private water sources are present on your property. If you have any questions, please contact*

Don Fuller  
Fuller, Mossbarger, Scott and May Engineers, Inc  
1409 North Forbes Road  
Lexington, Kentucky 40511-2050  
859-422-3000  
dfuller@fmsm.com

GW-11C

**Ground Water User Survey**



Name Not at Home <sup>GW-11C</sup> Date \_\_\_\_\_

Address \_\_\_\_\_

Phone \_\_\_\_\_

Do you have a well (active, inactive or plugged) or spring on your property?

YES     NO

If NO, stop here and return the survey. If YES, then please continue the survey.

Which do you have? (check all that apply)     WELL     SPRING

Do you use the water from the well or spring for any of the following?

(check all that apply)

DRINKING     COOKING     OTHER \_\_\_\_\_

Please describe the quality of your water (odor, taste, smell, color) \_\_\_\_\_

\_\_\_\_\_  
\_\_\_\_\_

If you have a well, how deep is it? \_\_\_\_\_


COMMENTS \_\_\_\_\_

\_\_\_\_\_  
\_\_\_\_\_

*This information is required by the Kentucky Department for Environmental Protection for the operation of coal combustion storage facilities for the Big Sandy Power Plant. If this survey form is not completed and returned, Kentucky Power (AEP) will report no wells or other private water sources are present on your property. If you have any questions, please contact*

Don Fuller  
Fuller, Mossbarger, Scott and May Engineers, Inc  
1409 North Forbes Road  
Lexington, Kentucky 40511-2050  
859-422-3000  
dfuller@fmsm.com

Ground Water User Survey



EW-12

Name Ryan & Angel Ward <sup>EW-12</sup> Date 4/3/06

Address 256 Twin Oaks Lane, Louisville, KY 41230

Phone (606) 686-3336

Do you have a well (active, inactive or plugged) or spring on your property?

YES  NO

If NO, stop here and return the survey. If YES, then please continue the survey.

Which do you have? (check all that apply)  WELL  SPRING

Do you use the water from the well or spring for any of the following?

(check all that apply)

DRINKING  COOKING  OTHER \_\_\_\_\_

Please describe the quality of your water (odor, taste, smell, color) \_\_\_\_\_

\_\_\_\_\_  
\_\_\_\_\_

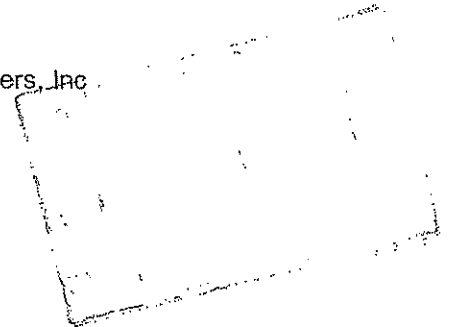
If you have a well, how deep is it? \_\_\_\_\_

COMMENTS \_\_\_\_\_

\_\_\_\_\_  
\_\_\_\_\_

*This information is required by the Kentucky Department for Environmental Protection for the operation of coal combustion storage facilities for the Big Sandy Power Plant. If this survey form is not completed and returned, Kentucky Power (AEP) will report no wells or other private water sources are present on your property. If you have any questions, please contact*

Don Fuller  
Fuller, Mossbarger, Scott and May Engineers, Inc.  
1409 North Forbes Road  
Lexington, Kentucky 40511-2050  
859-422-3000  
dfuller@fmsm.com



Ground Water User Survey



Name Frazier, Wilma GW-13A  
Date 4-12-06

Address 150 Gem Ln Louisa, Ky 41230

Phone 606 686 2409

Do you have a well (active, inactive or plugged) or spring on your property?

YES  NO

If NO, stop here and return the survey. If YES, then please continue the survey.

Which do you have? (check all that apply)  WELL  SPRING

Do you use the water from the well or spring for any of the following?

(check all that apply)

DRINKING  COOKING  OTHER all

Please describe the quality of your water (odor, taste, smell, color) Good water

one Hand dug 26ft one drilled 90ft

If you have a well, how deep is it? 90ft 26ft

COMMENTS \_\_\_\_\_  
\_\_\_\_\_  
\_\_\_\_\_

*This information is required by the Kentucky Department for Environmental Protection for the operation of coal combustion storage facilities for the Big Sandy Power Plant. If this survey form is not completed and returned, Kentucky Power (AEP) will report no wells or other private water sources are present on your property. If you have any questions, please contact*

Don Fuller  
Fuller, Mossbarger, Scott and May Engineers, Inc  
1409 North Forbes Road  
Lexington, Kentucky 40511-2050  
859-422-3000  
dfuller@fmsm.com

Ground Water User Survey



Name Phillip Lyon GW-13B Date 4/5/06

Address Leche Walker Br Rd, Lomisa, Ky

Phone \_\_\_\_\_

Do you have a well (active, inactive or plugged) or spring on your property?

YES  NO

If NO, stop here and return the survey. If YES, then please continue the survey.

Which do you have? (check all that apply)  WELL  SPRING

Do you use the water from the well or spring for any of the following?

(check all that apply)

DRINKING  COOKING  OTHER \_\_\_\_\_

Please describe the quality of your water (odor, taste, smell, color) \_\_\_\_\_

\_\_\_\_\_  
\_\_\_\_\_

If you have a well, how deep is it? \_\_\_\_\_

COMMENTS \_\_\_\_\_  
\_\_\_\_\_  
\_\_\_\_\_

*This information is required by the Kentucky Department for Environmental Protection for the operation of coal combustion storage facilities for the Big Sandy Power Plant. If this survey form is not completed and returned, Kentucky Power (AEP) will report no wells or other private water sources are present on your property. If you have any questions, please contact*

Don Fuller  
Fuller, Mossbarger, Scott and May Engineers, Inc  
1409 North Forbes Road  
Lexington, Kentucky 40511-2050  
859-422-3000  
dfuller@fmsm.com

GW-197

<b>Ground Water User Survey</b>	
---------------------------------	---

Name Shirley Lynn GW-19A Date \_\_\_\_\_

Address \_\_\_\_\_

Phone I Rent

Do you have a well (active, inactive or plugged) or spring on your property?

YES     NO

If NO, stop here and return the survey. If YES, then please continue the survey.

Which do you have? (check all that apply)     WELL     SPRING

Do you use the water from the well or spring for any of the following?

(check all that apply)

DRINKING     COOKING     OTHER \_\_\_\_\_

Please describe the quality of your water (odor, taste, smell, color) \_\_\_\_\_

\_\_\_\_\_  
 \_\_\_\_\_

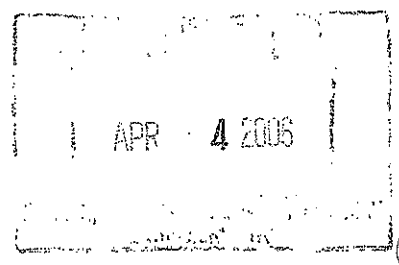
If you have a well, how deep is it? \_\_\_\_\_

COMMENTS \_\_\_\_\_

\_\_\_\_\_  
 \_\_\_\_\_

*This information is required by the Kentucky Department for Environmental Protection for the operation of coal combustion storage facilities for the Big Sandy Power Plant. If this survey form is not completed and returned, Kentucky Power (AEP) will report no wells or other private water sources are present on your property. If you have any questions, please contact*

Don Fuller  
 Fuller, Mossbarger, Scott and May Engineers, Inc  
 1409 North Forbes Road  
 Lexington, Kentucky 40511-2050  
 859-422-3000  
 dfuller@fmsm.com



# Ground Water User Survey



Name Christopher Emily Ratliff <sup>GW-14B</sup> Date March 31, 2006  
 Address 557 Hewlett Branch Rd Louisville Ky 40230  
 Phone 606 686 2749

Do you have a well (active, inactive or plugged) or spring on your property?

YES  NO

If NO, stop here and return the survey. If YES, then please continue the survey.

Which do you have? (check all that apply)  WELL  SPRING

Do you use the water from the well or spring for any of the following?

(check all that apply)

DRINKING  COOKING  OTHER \_\_\_\_\_


Please describe the quality of your water (odor, taste, smell, color) Iron water  
odor of sulfur sometimes a smell of gas  
depending on the amount of rain.

If you have a well, how deep is it? 55ft 2nd well 75ft

COMMENTS We live approximately 1 mile south of  
Big Sandy Plant off of US 23, lived here 30 years  
same well all this time, why the need for this survey

This information is required by the Kentucky Department for Environmental Protection for the operation of coal combustion storage facilities for the Big Sandy Power Plant. If this survey form is not completed and returned, Kentucky Power (AEP) will report no wells or other private water sources are present on your property. If you have any questions, please contact

Don Fuller  
Fuller, Mossbarger, Scott and May Engineers, Inc  
1409 North Forbes Road  
Lexington, Kentucky 40511-2050  
859-422-3000  
dfuller@fmsm.com





GW-14C

<b>Ground Water User Survey</b>	
---------------------------------	---

Name Not at Home GW-14C Date \_\_\_\_\_

Address \_\_\_\_\_

Phone \_\_\_\_\_

Do you have a well (active, inactive or plugged) or spring on your property?  
 YES       NO

If NO, stop here and return the survey. If YES, then please continue the survey.

Which do you have? (check all that apply)       WELL       SPRING

Do you use the water from the well or spring for any of the following?  
(check all that apply)  
 DRINKING       COOKING       OTHER \_\_\_\_\_

Please describe the quality of your water (odor, taste, smell, color) \_\_\_\_\_  
\_\_\_\_\_  
\_\_\_\_\_

If you have a well, how deep is it? \_\_\_\_\_

COMMENTS \_\_\_\_\_  
\_\_\_\_\_  
\_\_\_\_\_

*This information is required by the Kentucky Department for Environmental Protection for the operation of coal combustion storage facilities for the Big Sandy Power Plant. If this survey form is not completed and returned, Kentucky Power (AEP) will report no wells or other private water sources are present on your property. If you have any questions, please contact*

Don Fuller  
Fuller, Mossbarger, Scott and May Engineers, Inc  
1409 North Forbes Road  
Lexington, Kentucky 40511-2050  
859-422-3000  
dfuller@fmsm.com

EW-141

<b>Ground Water User Survey</b>	
---------------------------------	---

Name Not at Home EW-14D Date \_\_\_\_\_

Address \_\_\_\_\_

Phone \_\_\_\_\_

Do you have a well (active, inactive or plugged) or spring on your property?

YES       NO

If NO, stop here and return the survey. If YES, then please continue the survey.

Which do you have? (check all that apply)       WELL       SPRING

Do you use the water from the well or spring for any of the following?

(check all that apply)

DRINKING       COOKING       OTHER \_\_\_\_\_

Please describe the quality of your water (odor, taste, smell, color) \_\_\_\_\_

\_\_\_\_\_  
 \_\_\_\_\_

If you have a well, how deep is it? \_\_\_\_\_


COMMENTS \_\_\_\_\_

\_\_\_\_\_  
 \_\_\_\_\_

*This information is required by the Kentucky Department for Environmental Protection for the operation of coal combustion storage facilities for the Big Sandy Power Plant. If this survey form is not completed and returned, Kentucky Power (AEP) will report no wells or other private water sources are present on your property. If you have any questions, please contact*

Don Fuller  
 Fuller, Mossbarger, Scott and May Engineers, Inc  
 1409 North Forbes Road  
 Lexington, Kentucky 40511-2050  
 859-422-3000  
 dfuller@fmsm.com

GW-14E

<b>Ground Water User Survey</b>	
---------------------------------	---

Name Not at Home GW-14E Date \_\_\_\_\_

Address \_\_\_\_\_

Phone \_\_\_\_\_

Do you have a well (active, inactive or plugged) or spring on your property?

YES       NO

If NO, stop here and return the survey. If YES, then please continue the survey.

Which do you have? (check all that apply)       WELL       SPRING

Do you use the water from the well or spring for any of the following?

(check all that apply)

DRINKING       COOKING       OTHER \_\_\_\_\_

Please describe the quality of your water (odor, taste, smell, color) \_\_\_\_\_

\_\_\_\_\_  
 \_\_\_\_\_

If you have a well, how deep is it? \_\_\_\_\_


COMMENTS \_\_\_\_\_

\_\_\_\_\_  
 \_\_\_\_\_

*This information is required by the Kentucky Department for Environmental Protection for the operation of coal combustion storage facilities for the Big Sandy Power Plant. If this survey form is not completed and returned, Kentucky Power (AEP) will report no wells or other private water sources are present on your property. If you have any questions, please contact*

Don Fuller  
 Fuller, Mossbarger, Scott and May Engineers, Inc  
 1409 North Forbes Road  
 Lexington, Kentucky 40511-2050  
 859-422-3000  
 dfuller@fmsm.com

# Ground Water User Survey



Name Dean HyLton <sup>GW-SA</sup> Date 3-31-06

Address 2475 Blaine Creek Road

Phone 606-686-9076

Do you have a well (active, inactive or plugged) or spring on your property?

YES  NO

If NO, stop here and return the survey. If YES, then please continue the survey.

Which do you have? (check all that apply)  WELL  SPRING

Do you use the water from the well or spring for any of the following?

(check all that apply)

DRINKING  COOKING  OTHER \_\_\_\_\_

Please describe the quality of your water (odor, taste, smell, color) \_\_\_\_\_

\_\_\_\_\_  
\_\_\_\_\_


If you have a well, how deep is it? \_\_\_\_\_

COMMENTS \_\_\_\_\_

\_\_\_\_\_  
\_\_\_\_\_

*This information is required by the Kentucky Department for Environmental Protection for the operation of coal combustion storage facilities for the Big Sandy Power Plant. If this survey form is not completed and returned, Kentucky Power (AEP) will report no wells or other private water sources are present on your property. If you have any questions, please contact*

Don Fuller  
Fuller, Mossbarger, Scott and May Engineers, Inc  
1409 North Forbes Road  
Lexington, Kentucky 40511-2050  
859-422-3000  
dfuller@fmsm.com



# Ground Water User Survey



Name Not at Home GW-15B Date \_\_\_\_\_

Address \_\_\_\_\_

Phone \_\_\_\_\_

Do you have a well (active, inactive or plugged) or spring on your property?

YES  NO

If NO, stop here and return the survey. If YES, then please continue the survey.

Which do you have? (check all that apply)  WELL  SPRING

Do you use the water from the well or spring for any of the following?

(check all that apply)

DRINKING  COOKING  OTHER \_\_\_\_\_

Please describe the quality of your water (odor, taste, smell, color) \_\_\_\_\_

\_\_\_\_\_  
\_\_\_\_\_

If you have a well, how deep is it? \_\_\_\_\_

COMMENTS \_\_\_\_\_

\_\_\_\_\_  
\_\_\_\_\_

*This information is required by the Kentucky Department for Environmental Protection for the operation of coal combustion storage facilities for the Big Sandy Power Plant. If this survey form is not completed and returned, Kentucky Power (AEP) will report no wells or other private water sources are present on your property. If you have any questions, please contact*

Don Fuller  
Fuller, Mossbarger, Scott and May Engineers, Inc  
1409 North Forbes Road  
Lexington, Kentucky 40511-2050  
859-422-3000  
dfuller@fmsm.com

GW-15C

<b>Ground Water User Survey</b>	
---------------------------------	---

Name Not at Home GW-15C Date \_\_\_\_\_

Address \_\_\_\_\_

Phone \_\_\_\_\_

Do you have a well (active, inactive or plugged) or spring on your property?

YES       NO

If NO, stop here and return the survey. If YES, then please continue the survey.

Which do you have? (check all that apply)       WELL       SPRING

Do you use the water from the well or spring for any of the following?

(check all that apply)

DRINKING       COOKING       OTHER \_\_\_\_\_

Please describe the quality of your water (odor, taste, smell, color) \_\_\_\_\_

\_\_\_\_\_  
 \_\_\_\_\_

If you have a well, how deep is it? \_\_\_\_\_


COMMENTS \_\_\_\_\_

\_\_\_\_\_  
 \_\_\_\_\_

*This information is required by the Kentucky Department for Environmental Protection for the operation of coal combustion storage facilities for the Big Sandy Power Plant. If this survey form is not completed and returned, Kentucky Power (AEP) will report no wells or other private water sources are present on your property. If you have any questions, please contact*

Don Fuller  
 Fuller, Mossbarger, Scott and May Engineers, Inc  
 1409 North Forbes Road  
 Lexington, Kentucky 40511-2050  
 859-422-3000  
 dfuller@fmsm.com

Ground Water User Survey



GW-15D

Name Not at Home GW-15D Date \_\_\_\_\_

Address \_\_\_\_\_

Phone \_\_\_\_\_

Do you have a well (active, inactive or plugged) or spring on your property?

YES  NO

If NO, stop here and return the survey. If YES, then please continue the survey.

Which do you have? (check all that apply)  WELL  SPRING

Do you use the water from the well or spring for any of the following?

(check all that apply)

DRINKING  COOKING  OTHER \_\_\_\_\_

Please describe the quality of your water (odor, taste, smell, color) \_\_\_\_\_

\_\_\_\_\_  
\_\_\_\_\_

If you have a well, how deep is it? \_\_\_\_\_


COMMENTS \_\_\_\_\_

\_\_\_\_\_  
\_\_\_\_\_

*This information is required by the Kentucky Department for Environmental Protection for the operation of coal combustion storage facilities for the Big Sandy Power Plant. If this survey form is not completed and returned, Kentucky Power (AEP) will report no wells or other private water sources are present on your property. If you have any questions, please contact*

Don Fuller  
Fuller, Mossbarger, Scott and May Engineers, Inc  
1409 North Forbes Road  
Lexington, Kentucky 40511-2050  
859-422-3000  
dfuller@fmsm.com

**Ground Water User Survey**



Name Chris & Mary Statten <sup>GW-16</sup> Date 3-31-06

Address 2476 Blaine Creek road

Phone (606) 680-2076

Do you have a well (active, inactive or plugged) or spring on your property?

YES     NO

If NO, stop here and return the survey. If YES, then please continue the survey.

Which do you have? (check all that apply)     WELL     SPRING

Do you use the water from the well or spring for any of the following?

(check all that apply)

DRINKING     COOKING     OTHER \_\_\_\_\_

Please describe the quality of your water (odor, taste, smell, color) \_\_\_\_\_

\_\_\_\_\_

\_\_\_\_\_

If you have a well, how deep is it? \_\_\_\_\_


COMMENTS \_\_\_\_\_

\_\_\_\_\_

\_\_\_\_\_

*This information is required by the Kentucky Department for Environmental Protection for the operation of coal combustion storage facilities for the Big Sandy Power Plant. If this survey form is not completed and returned, Kentucky Power (AEP) will report no wells or other private water sources are present on your property. If you have any questions, please contact*

Don Fuller  
 Fuller, Mossbarger, Scott and May Engineers, Inc  
 1409 North Forbes Road  
 Lexington, Kentucky 40511-2050  
 859-422-3000  
 dfuller@fmsm.com





# Ground Water User Survey



GW-17A

Name JACK A RICE GW-17A Date 4-3-06

Address 2014 BLAINE CREEK RD LOUISA KY 40230

Phone: (606) 686-3596

Do you have a well (active, inactive or plugged) or spring on your property?

YES       NO

If NO, stop here and return the survey. If YES, then please continue the survey.

Which do you have? (check all that apply)       WELL       SPRING

Do you use the water from the well or spring for any of the following?

(check all that apply)

DRINKING       COOKING       OTHER None

Please describe the quality of your water (odor, taste, smell, color) Clear No


odor or Bad taste

If you have a well, how deep is it? 156'

COMMENTS I have city water from Big Sandy Water District

*This information is required by the Kentucky Department for Environmental Protection for the operation of coal combustion storage facilities for the Big Sandy Power Plant. If this survey form is not completed and returned, Kentucky Power (AEP) will report no wells or other private water sources are present on your property. If you have any questions, please contact*

Don Fuller  
Fuller, Mossbarger, Scott and May Engineers, Inc  
1409 North Forbes Road  
Lexington, Kentucky 40511-2050  
859-422-3000  
dfuller@fmsm.com



Ground Water User Survey



Name Deborah Cochran <sup>GW-176</sup> Date 4-1-06

Address 2045 Blaine Crk Rd.

Phone none

Do you have a well (active, inactive or plugged) or spring on your property?

YES  NO

If NO, stop here and return the survey. If YES, then please continue the survey.

Which do you have? (check all that apply)  WELL  SPRING

Do you use the water from the well or spring for any of the following?

(check all that apply)

DRINKING  COOKING  OTHER \_\_\_\_\_

Please describe the quality of your water (odor, taste, smell, color) Bad

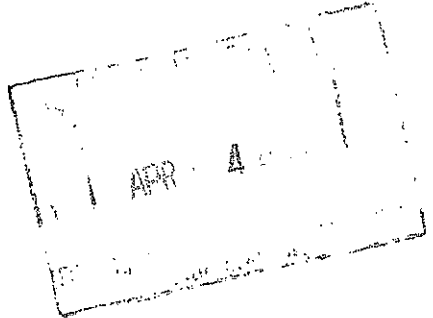
Rotten eggs, Rotten eggs, Bad,

If you have a well, how deep is it? 150

COMMENTS \_\_\_\_\_

*This information is required by the Kentucky Department for Environmental Protection for the operation of coal combustion storage facilities for the Big Sandy Power Plant. If this survey form is not completed and returned, Kentucky Power (AEP) will report no wells or other private water sources are present on your property. If you have any questions, please contact*

Don Fuller  
Fuller, Mossbarger, Scott and May Engineers, Inc  
1409 North Forbes Road  
Lexington, Kentucky 40511-2050  
859-422-3000  
dfuller@fmsm.com



GW-18

# Ground Water User Survey



Name Kathy Ross GW-18 Date 3-31-06

Address 1745 Blaine Creek Road Louisville Ky 40230

Phone 606-686-3105

Do you have a well (active, inactive or plugged) or spring on your property?

YES     NO

If NO, stop here and return the survey. If YES, then please continue the survey.

Which do you have? (check all that apply)     WELL     SPRING

Do you use the water from the well or spring for any of the following?

(check all that apply)

DRINKING     COOKING     OTHER NO Well's sealed off City Water

Please describe the quality of your water (odor, taste, smell, color) \_\_\_\_\_


The water had a Salty Taste :

If you have a well, how deep is it? unknown

COMMENTS Don't use the Well  
Have city water

*This information is required by the Kentucky Department for Environmental Protection for the operation of coal combustion storage facilities for the Big Sandy Power Plant. If this survey form is not completed and returned, Kentucky Power (AEP) will report no wells or other private water sources are present on your property. If you have any questions, please contact*

Don Fuller  
Fuller, Mossbarger, Scott and May Engineers, Inc  
1409 North Forbes Road  
Lexington, Kentucky 40511-2050  
859-422-3000  
dfuller@fmsm.com



# Ground Water User Survey



Name John W. Smith **AW-19** Date May 1, 2006

Address 1796 Blaine Creek Road Louisa, Kentucky 41230-0887

Phone 606-686-2961

Do you have a well (active, inactive or plugged) or spring on your property?

YES  NO

If NO, stop here and return the survey. If YES, then please continue the survey.

Which do you have? (check all that apply)  WELL  SPRING

Do you use the water from the well or spring for any of the following?

(check all that apply)

DRINKING  COOKING  OTHER \_\_\_\_\_

Please describe the quality of your water (odor, taste, smell, color) \_\_\_\_\_

Spring water appears to be good - no odor  
or smell - Hand dug wells on property - can't  
evaluate

If you have a well, how deep is it? \_\_\_\_\_

COMMENTS \_\_\_\_\_  
\_\_\_\_\_  
\_\_\_\_\_

*This information is required by the Kentucky Department for Environmental Protection for the operation of coal combustion storage facilities for the Big Sandy Power Plant. If this survey form is not completed and returned, Kentucky Power (AEP) will report no wells or other private water sources are present on your property. If you have any questions, please contact*

Don Fuller  
Fuller, Mossbarger, Scott and May Engineers, Inc  
1409 North Forbes Road  
Lexington, Kentucky 40511-2050  
859-422-3000  
dfuller@fmsm.com

# Ground Water User Survey



Name Bill R. Carter <sup>GW-20</sup> Date 4-3-06

Address 1564 Blaine Co. Rd, Larrisa Ky. 41230

Phone 606-686-2707

Do you have a well (active, inactive or plugged) or spring on your property?

YES     NO

If NO, stop here and return the survey. If YES, then please continue the survey.

Which do you have? (check all that apply)     WELL     SPRING

Do you use the water from the well or spring for any of the following?

(check all that apply)

DRINKING     COOKING     OTHER Pump & Tank Removed

Please describe the quality of your water (odor, taste, smell, color) \_\_\_\_\_

\_\_\_\_\_  
\_\_\_\_\_

If you have a well, how deep is it? 124'

COMMENTS \_\_\_\_\_

\_\_\_\_\_


\_\_\_\_\_

*This information is required by the Kentucky Department for Environmental Protection for the operation of coal combustion storage facilities for the Big Sandy Power Plant. If this survey form is not completed and returned, Kentucky Power (AEP) will report no wells or other private water sources are present on your property. If you have any questions, please contact*

Don Fuller  
Fuller, Mossbarger, Scott and May Engineers, Inc  
1409 North Forbes Road  
Lexington, Kentucky 40511-2050  
859-422-3000  
dfuller@fmsm.com



GW-21

<b>Ground Water User Survey</b>	
---------------------------------	---

Name Lester Ward Date 3-30-06

Address 1500 Blaine Creek Rd

Phone 606-686-8177

Do you have a well (active, inactive or plugged) or spring on your property?  
 YES       NO

If NO, stop here and return the survey. If YES, then please continue the survey.

Which do you have? (check all that apply)       WELL       SPRING

Do you use the water from the well or spring for any of the following?  
 (check all that apply)  
 DRINKING       COOKING       OTHER \_\_\_\_\_

Please describe the quality of your water (odor, taste, smell, color) Smell

---



---

If you have a well, how deep is it? 102 FT

COMMENTS \_\_\_\_\_

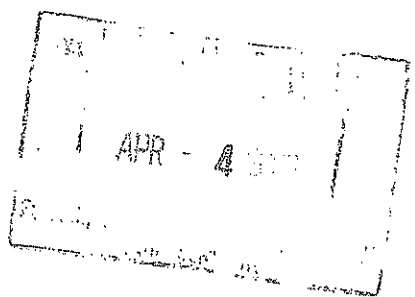
---



---

*This information is required by the Kentucky Department for Environmental Protection for the operation of coal combustion storage facilities for the Big Sandy Power Plant. If this survey form is not completed and returned, Kentucky Power (AEP) will report no wells or other private water sources are present on your property. If you have any questions, please contact*

Don Fuller  
 Fuller, Mossbarger, Scott and May Engineers, Inc  
 1409 North Forbes Road  
 Lexington, Kentucky 40511-2050  
 859-422-3000  
 dfuller@fmsm.com



Ground Water User Survey



GW-22A

Name Teddy Fuller Date 4-3-2006

Address 1485 Blaine Creek Rd, Louisa, KY 41230

Phone 606-686-2413

Do you have a well (active, inactive or plugged) or spring on your property?

YES  NO

If NO, stop here and return the survey. If YES, then please continue the survey.

Which do you have? (check all that apply)  WELL  SPRING

Do you use the water from the well or spring for any of the following? No

(check all that apply)

DRINKING  COOKING  OTHER \_\_\_\_\_

Please describe the quality of your water (odor, taste, smell, color) \_\_\_\_\_


\_\_\_\_\_  
\_\_\_\_\_

If you have a well, how deep is it? 110

COMMENTS \_\_\_\_\_  
\_\_\_\_\_  
\_\_\_\_\_

*This information is required by the Kentucky Department for Environmental Protection for the operation of coal combustion storage facilities for the Big Sandy Power Plant. If this survey form is not completed and returned, Kentucky Power (AEP) will report no wells or other private water sources are present on your property. If you have any questions, please contact*

Don Fuller  
Fuller, Mossbarger, Scott and May Engineers, Inc  
1409 North Forbes Road  
Lexington, Kentucky 40511-2050  
859-422-3000  
dfuller@fmsm.com



Ground Water User Survey



GW-22B

Name Not at Home GW-22B Date \_\_\_\_\_

Address \_\_\_\_\_

Phone \_\_\_\_\_

Do you have a well (active, inactive or plugged) or spring on your property?

YES  NO

If NO, stop here and return the survey. If YES, then please continue the survey.

Which do you have? (check all that apply)  WELL  SPRING

Do you use the water from the well or spring for any of the following?

(check all that apply)

DRINKING  COOKING  OTHER \_\_\_\_\_

Please describe the quality of your water (odor, taste, smell, color) \_\_\_\_\_

\_\_\_\_\_  
\_\_\_\_\_

If you have a well, how deep is it? \_\_\_\_\_

COMMENTS \_\_\_\_\_  
\_\_\_\_\_  
\_\_\_\_\_

*This information is required by the Kentucky Department for Environmental Protection for the operation of coal combustion storage facilities for the Big Sandy Power Plant. If this survey form is not completed and returned, Kentucky Power (AEP) will report no wells or other private water sources are present on your property. If you have any questions, please contact*

Don Fuller  
Fuller, Mossbarger, Scott and May Engineers, Inc  
1409 North Forbes Road  
Lexington, Kentucky 40511-2050  
859-422-3000  
dfuller@fmsm.com



Ground Water User Survey



GW-23

Name NA at Home <sup>GW-23</sup> Date \_\_\_\_\_

Address \_\_\_\_\_

Phone \_\_\_\_\_

Do you have a well (active, inactive or plugged) or spring on your property?

YES  NO

If NO, stop here and return the survey. If YES, then please continue the survey.

Which do you have? (check all that apply)  WELL  SPRING

Do you use the water from the well or spring for any of the following?

(check all that apply)

DRINKING  COOKING  OTHER \_\_\_\_\_

Please describe the quality of your water (odor, taste, smell, color) \_\_\_\_\_

\_\_\_\_\_  
\_\_\_\_\_


If you have a well, how deep is it? \_\_\_\_\_

COMMENTS \_\_\_\_\_

\_\_\_\_\_  
\_\_\_\_\_

*This information is required by the Kentucky Department for Environmental Protection for the operation of coal combustion storage facilities for the Big Sandy Power Plant. If this survey form is not completed and returned, Kentucky Power (AEP) will report no wells or other private water sources are present on your property. If you have any questions, please contact*

Don Fuller  
Fuller, Mossbarger, Scott and May Engineers, Inc  
1409 North Forbes Road  
Lexington, Kentucky 40511-2050  
859-422-3000  
dfuller@fmsm.com

<b>Ground Water User Survey</b>	
---------------------------------	---

Name Gary Dotson GW-24 Date 3-31-06

Address 1382 Blaine Cir RL Louis Ky 41230

Phone \_\_\_\_\_

Do you have a well (active, inactive or plugged) or spring on your property?

YES      NO

If NO, stop here and return the survey. If YES, then please continue the survey.

Which do you have? (check all that apply)      WELL      SPRING

Do you use the water from the well or spring for any of the following?

(check all that apply)

DRINKING      COOKING      OTHER \_\_\_\_\_

Please describe the quality of your water (odor, taste, smell, color) \_\_\_\_\_

\_\_\_\_\_  
 \_\_\_\_\_


If you have a well, how deep is it? \_\_\_\_\_

COMMENTS \_\_\_\_\_  
 \_\_\_\_\_  
 \_\_\_\_\_

*This information is required by the Kentucky Department for Environmental Protection for the operation of coal combustion storage facilities for the Big Sandy Power Plant. If this survey form is not completed and returned, Kentucky Power (AEP) will report no wells or other private water sources are present on your property. If you have any questions, please contact*

Don Fuller  
 Fuller, Mossbarger, Scott and May Engineers, Inc  
 1409 North Forbes Road  
 Lexington, Kentucky 40511-2050  
 859-422-3000  
 dfuller@fmsm.com



<b>Ground Water User Survey</b>	
---------------------------------	--

Name Richard Mark Smith <sup>GW-25</sup> Date 4/1/06

Address 1300 Blaine Creek Rd

Phone 606-686-2649

Do you have a well (active, inactive or plugged) or spring on your property?

YES     NO

If NO, stop here and return the survey. If YES, then please continue the survey.

Which do you have? (check all that apply)     WELL     SPRING

Do you use the water from the well or spring for any of the following?

(check all that apply)

DRINKING     COOKING     OTHER Water Lawn


Please describe the quality of your water (odor, taste, smell, color) Light color

If you have a well, how deep is it? 120'

COMMENTS We Had The well Then City water was  
Ban in to our Area Don't Need well water  
I use it To water Grass Maby To wash Things out side

*This information is required by the Kentucky Department for Environmental Protection for the operation of coal combustion storage facilities for the Big Sandy Power Plant. If this survey form is not completed and returned, Kentucky Power (AEP) will report no wells or other private water sources are present on your property. If you have any questions, please contact*

Don Fuller  
 Fuller, Mossbarger, Scott and May Engineers, Inc  
 1409 North Forbes Road  
 Lexington, Kentucky 40511-2050  
 859-422-3000  
 dfuller@fmsm.com



GW-2

# Ground Water User Survey



Name Not at Home GW-24 Date \_\_\_\_\_

Address \_\_\_\_\_

Phone \_\_\_\_\_

Do you have a well (active, inactive or plugged) or spring on your property?

YES     NO

If NO, stop here and return the survey. If YES, then please continue the survey.

Which do you have? (check all that apply)     WELL     SPRING

Do you use the water from the well or spring for any of the following?

(check all that apply)

DRINKING     COOKING     OTHER \_\_\_\_\_

Please describe the quality of your water (odor, taste, smell, color) \_\_\_\_\_

\_\_\_\_\_  
\_\_\_\_\_

If you have a well, how deep is it? \_\_\_\_\_

COMMENTS \_\_\_\_\_

\_\_\_\_\_  
\_\_\_\_\_

*This information is required by the Kentucky Department for Environmental Protection for the operation of coal combustion storage facilities for the Big Sandy Power Plant. If this survey form is not completed and returned, Kentucky Power (AEP) will report no wells or other private water sources are present on your property. If you have any questions, please contact*

Don Fuller  
Fuller, Mossbarger, Scott and May Engineers, Inc  
1409 North Forbes Road  
Lexington, Kentucky 40511-2050  
859-422-3000  
dfuller@fmsm.com

Ground Water User Survey



GW-27

Name Not at Home GW-27 Date \_\_\_\_\_

Address \_\_\_\_\_

Phone \_\_\_\_\_

Do you have a well (active, inactive or plugged) or spring on your property?

YES  NO

If NO, stop here and return the survey. If YES, then please continue the survey.

Which do you have? (check all that apply)  WELL  SPRING

Do you use the water from the well or spring for any of the following?

(check all that apply)

DRINKING  COOKING  OTHER \_\_\_\_\_

Please describe the quality of your water (odor, taste, smell, color) \_\_\_\_\_

\_\_\_\_\_  
\_\_\_\_\_

If you have a well, how deep is it? \_\_\_\_\_

COMMENTS \_\_\_\_\_


\_\_\_\_\_  
\_\_\_\_\_

*This information is required by the Kentucky Department for Environmental Protection for the operation of coal combustion storage facilities for the Big Sandy Power Plant. If this survey form is not completed and returned, Kentucky Power (AEP) will report no wells or other private water sources are present on your property. If you have any questions, please contact*

Don Fuller  
Fuller, Mossbarger, Scott and May Engineers, Inc  
1409 North Forbes Road  
Lexington, Kentucky 40511-2050  
859-422-3000  
dfuller@fmsm.com

GW-21

# Ground Water User Survey



Name Not at Home GW-28 Date \_\_\_\_\_

Address \_\_\_\_\_

Phone \_\_\_\_\_

Do you have a well (active, inactive or plugged) or spring on your property?

YES     NO

If NO, stop here and return the survey. If YES, then please continue the survey.

Which do you have? (check all that apply)     WELL     SPRING

Do you use the water from the well or spring for any of the following?

(check all that apply)

DRINKING     COOKING     OTHER \_\_\_\_\_

Please describe the quality of your water (odor, taste, smell, color) \_\_\_\_\_

\_\_\_\_\_  
\_\_\_\_\_

If you have a well, how deep is it? \_\_\_\_\_


COMMENTS \_\_\_\_\_

\_\_\_\_\_  
\_\_\_\_\_

*This information is required by the Kentucky Department for Environmental Protection for the operation of coal combustion storage facilities for the Big Sandy Power Plant. If this survey form is not completed and returned, Kentucky Power (AEP) will report no wells or other private water sources are present on your property. If you have any questions, please contact*

Don Fuller  
Fuller, Mossbarger, Scott and May Engineers, Inc  
1409 North Forbes Road  
Lexington, Kentucky 40511-2050  
859-422-3000  
dfuller@fmsm.com

Ground Water User Survey



GW-29A

Name Not at Home GW-29A Date \_\_\_\_\_

Address \_\_\_\_\_

Phone \_\_\_\_\_

Do you have a well (active, inactive or plugged) or spring on your property?

YES  NO

If NO, stop here and return the survey. If YES, then please continue the survey.

Which do you have? (check all that apply)  WELL  SPRING

Do you use the water from the well or spring for any of the following?

(check all that apply)

DRINKING  COOKING  OTHER \_\_\_\_\_

Please describe the quality of your water (odor, taste, smell, color) \_\_\_\_\_

\_\_\_\_\_  
\_\_\_\_\_

If you have a well, how deep is it? \_\_\_\_\_

COMMENTS \_\_\_\_\_

\_\_\_\_\_  
\_\_\_\_\_

*This information is required by the Kentucky Department for Environmental Protection for the operation of coal combustion storage facilities for the Big Sandy Power Plant. If this survey form is not completed and returned, Kentucky Power (AEP) will report no wells or other private water sources are present on your property. If you have any questions, please contact*

Don Fuller  
Fuller, Mossbarger, Scott and May Engineers, Inc  
1409 North Forbes Road  
Lexington, Kentucky 40511-2050  
859-422-3000  
dfuller@fmsm.com

Ground Water User Survey



GW-296

Name Not at Home GW-29B Date \_\_\_\_\_

Address \_\_\_\_\_

Phone \_\_\_\_\_

Do you have a well (active, inactive or plugged) or spring on your property?

YES  NO

If NO, stop here and return the survey. If YES, then please continue the survey.

Which do you have? (check all that apply)  WELL  SPRING

Do you use the water from the well or spring for any of the following?

(check all that apply)

DRINKING  COOKING  OTHER \_\_\_\_\_

Please describe the quality of your water (odor, taste, smell, color) \_\_\_\_\_

\_\_\_\_\_  
\_\_\_\_\_

If you have a well, how deep is it? \_\_\_\_\_

COMMENTS \_\_\_\_\_

\_\_\_\_\_  
\_\_\_\_\_

*This information is required by the Kentucky Department for Environmental Protection for the operation of coal combustion storage facilities for the Big Sandy Power Plant. If this survey form is not completed and returned, Kentucky Power (AEP) will report no wells or other private water sources are present on your property. If you have any questions, please contact*

Don Fuller  
Fuller, Mossbarger, Scott and May Engineers, Inc  
1409 North Forbes Road  
Lexington, Kentucky 40511-2050  
859-422-3000  
dfuller@fmsm.com



GW-30

# Ground Water User Survey



Name Not at home GW-30 Date \_\_\_\_\_

Address \_\_\_\_\_

Phone \_\_\_\_\_

Do you have a well (active, inactive or plugged) or spring on your property?

YES  NO

If NO, stop here and return the survey. If YES, then please continue the survey.

Which do you have? (check all that apply)  WELL  SPRING

Do you use the water from the well or spring for any of the following?

(check all that apply)

DRINKING  COOKING  OTHER \_\_\_\_\_

Please describe the quality of your water (odor, taste, smell, color) \_\_\_\_\_

\_\_\_\_\_  
\_\_\_\_\_

If you have a well, how deep is it? \_\_\_\_\_

COMMENTS \_\_\_\_\_

\_\_\_\_\_  
\_\_\_\_\_

*This information is required by the Kentucky Department for Environmental Protection for the operation of coal combustion storage facilities for the Big Sandy Power Plant. If this survey form is not completed and returned, Kentucky Power (AEP) will report no wells or other private water sources are present on your property. If you have any questions, please contact*

Don Fuller  
Fuller, Mossbarger, Scott and May Engineers, Inc  
1409 North Forbes Road  
Lexington, Kentucky 40511-2050  
859-422-3000  
dfuller@fmsm.com

Ground Water User Survey



GW-31

Name Not at Home GW-31 Date \_\_\_\_\_

Address \_\_\_\_\_

Phone \_\_\_\_\_

Do you have a well (active, inactive or plugged) or spring on your property?

YES  NO

If NO, stop here and return the survey. If YES, then please continue the survey.

Which do you have? (check all that apply)  WELL  SPRING

Do you use the water from the well or spring for any of the following?

(check all that apply)

DRINKING  COOKING  OTHER \_\_\_\_\_

Please describe the quality of your water (odor, taste, smell, color) \_\_\_\_\_

\_\_\_\_\_  
\_\_\_\_\_

If you have a well, how deep is it? \_\_\_\_\_

COMMENTS \_\_\_\_\_

\_\_\_\_\_  
\_\_\_\_\_

*This information is required by the Kentucky Department for Environmental Protection for the operation of coal combustion storage facilities for the Big Sandy Power Plant. If this survey form is not completed and returned, Kentucky Power (AEP) will report no wells or other private water sources are present on your property. If you have any questions, please contact*

Don Fuller  
Fuller, Mossbarger, Scott and May Engineers, Inc  
1409 North Forbes Road  
Lexington, Kentucky 40511-2050  
859-422-3000  
dfuller@fmsm.com

# Ground Water User Survey



GW-32

Name Sharon Kinner <sup>GW-32</sup> Date 3-31-06  
Address 756 Blaine Creek Rd Louisa KY 41230  
Phone 606-686-2096

Do you have a well (active, inactive or plugged) or spring on your property?

YES  NO

If NO, stop here and return the survey. If YES, then please continue the survey.

Which do you have? (check all that apply)  WELL  SPRING

Do you use the water from the well or spring for any of the following?

(check all that apply)

DRINKING  COOKING  OTHER \_\_\_\_\_

Please describe the quality of your water (odor, taste, smell, color) \_\_\_\_\_

\_\_\_\_\_  
\_\_\_\_\_

If you have a well, how deep is it? 300+ft

COMMENTS The well is closed off. The spring  
runs into an artificial pond, the dogs drink  
from it.

*This information is required by the Kentucky Department for Environmental Protection for the operation of coal combustion storage facilities for the Big Sandy Power Plant. If this survey form is not completed and returned, Kentucky Power (AEP) will report no wells or other private water sources are present on your property. If you have any questions, please contact*

Don Fuller  
Fuller, Mossbarger, Scott and May Engineers, Inc  
1409 North Forbes Road  
Lexington, Kentucky 40511-2050  
859-422-3000  
dfuller@fmsm.com

Ground Water User Survey



GW-33

Name Not at Home GW-33 Date \_\_\_\_\_

Address \_\_\_\_\_

Phone \_\_\_\_\_

Do you have a well (active, inactive or plugged) or spring on your property?

YES  NO

If NO, stop here and return the survey. If YES, then please continue the survey.

Which do you have? (check all that apply)  WELL  SPRING

Do you use the water from the well or spring for any of the following?

(check all that apply)

DRINKING  COOKING  OTHER \_\_\_\_\_

Please describe the quality of your water (odor, taste, smell, color) \_\_\_\_\_

\_\_\_\_\_  
\_\_\_\_\_

If you have a well, how deep is it? \_\_\_\_\_


COMMENTS \_\_\_\_\_

\_\_\_\_\_  
\_\_\_\_\_

*This information is required by the Kentucky Department for Environmental Protection for the operation of coal combustion storage facilities for the Big Sandy Power Plant. If this survey form is not completed and returned, Kentucky Power (AEP) will report no wells or other private water sources are present on your property. If you have any questions, please contact*

Don Fuller  
Fuller, Mossbarger, Scott and May Engineers, Inc  
1409 North Forbes Road  
Lexington, Kentucky 40511-2050  
859-422-3000  
dfuller@fmsm.com

Ground Water User Survey



GW-34A

Name Not at Home EW-34A Date \_\_\_\_\_

Address \_\_\_\_\_

Phone \_\_\_\_\_

Do you have a well (active, inactive or plugged) or spring on your property?

YES  NO

If NO, stop here and return the survey. If YES, then please continue the survey.

Which do you have? (check all that apply)  WELL  SPRING

Do you use the water from the well or spring for any of the following?

(check all that apply)

DRINKING  COOKING  OTHER \_\_\_\_\_

Please describe the quality of your water (odor, taste, smell, color) \_\_\_\_\_

\_\_\_\_\_  
\_\_\_\_\_

If you have a well, how deep is it? \_\_\_\_\_

COMMENTS \_\_\_\_\_

\_\_\_\_\_  
\_\_\_\_\_

*This information is required by the Kentucky Department for Environmental Protection for the operation of coal combustion storage facilities for the Big Sandy Power Plant. If this survey form is not completed and returned, Kentucky Power (AEP) will report no wells or other private water sources are present on your property. If you have any questions, please contact*

Don Fuller  
Fuller, Mossbarger, Scott and May Engineers, Inc  
1409 North Forbes Road  
Lexington, Kentucky 40511-2050  
859-422-3000  
dfuller@fmsm.com

Ground Water User Survey



GW-34B

Name Not at Home GW-34B Date \_\_\_\_\_

Address \_\_\_\_\_

Phone \_\_\_\_\_

Do you have a well (active, inactive or plugged) or spring on your property?

YES  NO

If NO, stop here and return the survey. If YES, then please continue the survey.

Which do you have? (check all that apply)  WELL  SPRING

Do you use the water from the well or spring for any of the following?

(check all that apply)

DRINKING  COOKING  OTHER \_\_\_\_\_

Please describe the quality of your water (odor, taste, smell, color) \_\_\_\_\_

\_\_\_\_\_  
\_\_\_\_\_

If you have a well, how deep is it? \_\_\_\_\_


COMMENTS \_\_\_\_\_

\_\_\_\_\_  
\_\_\_\_\_

*This information is required by the Kentucky Department for Environmental Protection for the operation of coal combustion storage facilities for the Big Sandy Power Plant. If this survey form is not completed and returned, Kentucky Power (AEP) will report no wells or other private water sources are present on your property. If you have any questions, please contact*

Don Fuller  
Fuller, Mossbarger, Scott and May Engineers, Inc  
1409 North Forbes Road  
Lexington, Kentucky 40511-2050  
859-422-3000  
dfuller@fmsm.com

Ground Water User Survey



GW-35

Name Not at Home GW-35 Date \_\_\_\_\_

Address \_\_\_\_\_

Phone \_\_\_\_\_

Do you have a well (active, inactive or plugged) or spring on your property?

YES  NO

If NO, stop here and return the survey. If YES, then please continue the survey.

Which do you have? (check all that apply)  WELL  SPRING

Do you use the water from the well or spring for any of the following?

(check all that apply)

DRINKING  COOKING  OTHER \_\_\_\_\_

Please describe the quality of your water (odor, taste, smell, color) \_\_\_\_\_

\_\_\_\_\_  
\_\_\_\_\_

If you have a well, how deep is it? \_\_\_\_\_


COMMENTS \_\_\_\_\_

\_\_\_\_\_  
\_\_\_\_\_

*This information is required by the Kentucky Department for Environmental Protection for the operation of coal combustion storage facilities for the Big Sandy Power Plant. If this survey form is not completed and returned, Kentucky Power (AEP) will report no wells or other private water sources are present on your property. If you have any questions, please contact*

Don Fuller  
Fuller, Mossbarger, Scott and May Engineers, Inc  
1409 North Forbes Road  
Lexington, Kentucky 40511-2050  
859-422-3000  
dfuller@fmsm.com

Ground Water User Survey



GW-34

Name Not at Home GW-34 Date \_\_\_\_\_

Address \_\_\_\_\_

Phone \_\_\_\_\_

Do you have a well (active, inactive or plugged) or spring on your property?

YES  NO

If NO, stop here and return the survey. If YES, then please continue the survey.

Which do you have? (check all that apply)  WELL  SPRING

Do you use the water from the well or spring for any of the following?

(check all that apply)

DRINKING  COOKING  OTHER \_\_\_\_\_

Please describe the quality of your water (odor, taste, smell, color) \_\_\_\_\_

\_\_\_\_\_  
\_\_\_\_\_

If you have a well, how deep is it? \_\_\_\_\_

COMMENTS \_\_\_\_\_

\_\_\_\_\_  
\_\_\_\_\_

*This information is required by the Kentucky Department for Environmental Protection for the operation of coal combustion storage facilities for the Big Sandy Power Plant. If this survey form is not completed and returned, Kentucky Power (AEP) will report no wells or other private water sources are present on your property. If you have any questions, please contact*

Don Fuller  
Fuller, Mossbarger, Scott and May Engineers, Inc  
1409 North Forbes Road  
Lexington, Kentucky 40511-2050  
859-422-3000  
dfuller@fmsm.com



# Ground Water User Survey



Name Not at Home GW-37 Date \_\_\_\_\_

Address \_\_\_\_\_

Phone \_\_\_\_\_

Do you have a well (active, inactive or plugged) or spring on your property?

YES     NO

If NO, stop here and return the survey. If YES, then please continue the survey.

Which do you have? (check all that apply)     WELL     SPRING

Do you use the water from the well or spring for any of the following?

(check all that apply)

DRINKING     COOKING     OTHER \_\_\_\_\_

Please describe the quality of your water (odor, taste, smell, color) \_\_\_\_\_

\_\_\_\_\_  
\_\_\_\_\_

If you have a well, how deep is it? \_\_\_\_\_


COMMENTS \_\_\_\_\_

\_\_\_\_\_  
\_\_\_\_\_

*This information is required by the Kentucky Department for Environmental Protection for the operation of coal combustion storage facilities for the Big Sandy Power Plant. If this survey form is not completed and returned, Kentucky Power (AEP) will report no wells or other private water sources are present on your property. If you have any questions, please contact*

Don Fuller  
Fuller, Mossbarger, Scott and May Engineers, Inc  
1409 North Forbes Road  
Lexington, Kentucky 40511-2050  
859-422-3000  
dfuller@fmsm.com

Ground Water User Survey



GW-38

GW-38

Name Millard Jackson (Big Sandy Plant) Date 04/13/06

Address 23000 US 23 Lovisa, KY 41230

Phone 606-686-2415 x 1220

Do you have a well (active, inactive or plugged) or spring on your property?

YES  NO

5 wells

If NO, stop here and return the survey. If YES, then please continue the survey.

Which do you have? (check all that apply)  WELL  SPRING

Do you use the water from the well or spring for any of the following?

(check all that apply)

DRINKING  COOKING  OTHER N/A

Please describe the quality of your water (odor, taste, smell, color) N/A

\_\_\_\_\_  
\_\_\_\_\_

If you have a well, how deep is it? 120', 90'

COMMENTS 4 wells, each 120' deep, all plugged  
at Big Sandy Plant, 1 well across US 23  
(old Potter house), 90' deep, plugged

*This information is required by the Kentucky Department for Environmental Protection for the operation of coal combustion storage facilities for the Big Sandy Power Plant. If this survey form is not completed and returned, Kentucky Power (AEP) will report no wells or other private water sources are present on your property. If you have any questions, please contact*

Don Fuller  
Fuller, Mossbarger, Scott and May Engineers, Inc  
1409 North Forbes Road  
Lexington, Kentucky 40511-2050  
859-422-3000  
dfuller@fmsm.com

(

(

(

Attachment 37  
Spring and Well List  
Special Waste Landfill Permit  
FGD Disposal Facility  
Big Sandy Plant – Unit 2  
Lawrence County, Kentucky

Map ID	Name	Address	Date	Number of Wells	Number of Springs	Active, Inactive or Plugged	Water Usage	Depth	Well Within 1-mile Radius (Yes/No)
GW-1	Kanawha River Terminals	Fallsburg Rd.	3/31/2006	2	0	Inactive	N/A	130'	Yes
GW-2	Mountain Tarp	21178 Fallsburg Rd.	3/31/2006	0	0	N/A	N/A	N/A	N/A
GW-3	Wells Group	Fallsburg Rd.	3/31/2006	0	0	N/A	N/A	N/A	N/A
GW-4	Donald E. Hewlett	392 Fallsburg Rd.	3/31/2006	1	0	Active	Water garden, wash vehicles, etc.	75'	Yes
GW-5A	Peggy Hackworth	629 Fallsburg Rd.	4/1/2006	1	0	Active	Water livestock	Unknown	Yes
GW-5B	Crystal Spillman	1038 Fallsburg Rd.	4/19/2006	0	0	N/A	N/A	N/A	N/A
GW-5C	No Response		3/31/2006						
GW-6	No Response		3/31/2006						
GW-7	No Response		3/31/2006						
GW-8A	No Response		3/31/2006						
GW-8B	No Response		3/31/2006						
GW-9A	No Response		3/31/2006						
GW-9B	No Response		3/31/2006						
GW-10A	John L. Thompson	169 Maplewood Dr.	3/31/2006	1	0	Active	Drinking	Unknown	No
GW-10B	Brad West	331 Maplewood Dr.	4/12/2006	0	0	N/A	N/A	N/A	N/A
GW-11A	No Response		3/31/2006						
GW-11B	No Response		3/31/2006						
GW-11C	No Response		3/31/2006						
GW-12	Ryan & Angel Ward	256 Twin Oaks Lane	4/3/2006	0	0	N/A	N/A	N/A	N/A
GW-13A	Wilma Frazier	150 Germ Lane	4/12/2006	2	0	Active	Drinking, cooking, other	90' / 26'	No
GW-13B	Phillip Lyon	606 Waller Branch Rd.	4/5/2006	0	0	N/A	N/A	N/A	N/A
GW-14A	Junious Lyon			0	0	N/A	N/A	N/A	N/A
GW-14B	Christopher & Emily Ratliff	557 Hewlett Branch Rd.	3/31/2006	2	0	Active	Drinking, cooking	55' / 75'	No
GW-14C	No Response		3/31/2006						
GW-14D	No Response		3/31/2006						
GW-14E	No Response		3/31/2006						
GW-15A	Dean Hylton	2475 Blaine Creek Rd.	3/31/2006	0	0	N/A	N/A	N/A	N/A
GW-15B	No Response		3/31/2006						
GW-15C	No Response		3/31/2006						
GW-15D	No Response		3/31/2006						
GW-16	Chris & Mary Stratton	2476 Blaine Creek Rd.	3/31/2006	0	0	N/A	N/A	N/A	N/A
GW-17A	Jack A. Rice	2014 Blaine Creek Rd.	4/3/2006	1	1	Inactive	N/A	156'	Yes
GW-17B	Deborah Gilliam	2045 Blaine Creek Rd.	4/1/2006	1	0			153'	Yes
GW-18	Kathy Ross	1745 Blaine Creek Rd.	3/31/2006	1	0	Inactive	N/A	Unknown	Yes
GW-19	John W. Smith	1796 Blaine Creek Rd.	5/1/2006	1	1	Active	No comment	Unknown	No
GW-20	Bill R. Crabtree	1564 Blaine Creek Rd.	4/3/2006	1	0	Inactive	N/A	124'	Yes
GW-21	Lester Ward	1500 Blaine Creek Rd.	3/31/2006	1	0	Active	Drinking, cooking, other	102'	No

Attachment 37  
Spring and Well List  
Special Waste Landfill Permit  
FGD Disposal Facility  
Big Sandy Plant – Unit 2  
Lawrence County, Kentucky

Map ID	Name	Address	Date	Number of Wells	Number of Springs	Active, Inactive or Plugged	Water Usage	Depth	Well Within 1-mile Radius (Yes/No)
GW-22A	Teddy Fuller	1485 Blaine Creek Rd.	4/3/2006	1	1	Inactive	N/A	110'	Yes
GW-22B	No Response		3/31/2006						
GW-23	No Response		3/31/2006						
GW-24	Gary Dotson	1382 Blaine Creek Rd.	3/31/2006	0	0	N/A	N/A	N/A	N/A
GW-25	Richard Mark Smith	1300 Blaine Creek Rd.	3/31/2006	1	0	Active	Water lawn	120'	Yes
GW-26	No Response		3/31/2006						
GW-27	No Response		3/31/2006						
GW-28	No Response		3/31/2006						
GW-29A	No Response		3/31/2006						
GW-29B	No Response		3/31/2006						
GW-30	No Response		3/31/2006						
GW-31	No Response		3/31/2006						
GW-32	Sharon Kinner	756 Blaine Creek Rd.	3/31/2006	1	1	Inactive	Spring used to water dogs	300'	No
GW-33	No Response		3/31/2006						
GW-34A	No Response		3/31/2006						
GW-34B	No Response		3/31/2006						
GW-35	No Response		3/31/2006						
GW-36	No Response		3/31/2006						
GW-37	No Response		3/31/2006						
GW-38	Big Sandy Plant	23000 US 23	4/13/2006	5	0	Plugged	N/A	120' / 90'	Yes

AKGWA_N UMBER	Kentucky NAD83	Kentucky NAD83	Eastings	NAD83	PUBLIC ID	Quadrangle	County	Construction Date	Status	Primary Use	Surface Elevation	Depth to Bedrock	Total Depth	Static Water Level	Owner LName	Owner FName	Owner Business Name	Driller LName	Driller FName	Driller No	Certification	Regulatory Program
233	264829.9	2107383	Prichard	Lawrence	1/1/1900	ACTIVE	DOMESTIC - SINGLE HOUSEHOLD	680	0	120	Jim	Thorpe	Jim	Unknown	Unknown	9999						
233	264829.9	2107383	Prichard	Lawrence	3/12/1987	ACTIVE	DOMESTIC - SINGLE HOUSEHOLD	680	0	120	Jim	80 Thorpe	Jim	Unknown	Unknown	9999						
233	264829.9	2107383	Prichard	Lawrence	3/12/1987	ACTIVE	DOMESTIC - SINGLE HOUSEHOLD	680	0	120	Jim	80 Thorpe	Jim	Unknown	Unknown	9999						
233	264829.9	2107383	Prichard	Lawrence	1/1/1900	ACTIVE	DOMESTIC - SINGLE HOUSEHOLD	680	0	120	Jim	80 Thorpe	Jim	Unknown	Unknown	9999						
481	275002.3	2098985	Fallsburg	Lawrence	5/20/1987	ACTIVE	DOMESTIC - SINGLE HOUSEHOLD	620	20	200	Kevin	40 Humphrey	Kevin	Unknown	Unknown	9999						
774	253367.3	2082032	Fallsburg	Lawrence	6/15/1987	ACTIVE	DOMESTIC - SINGLE HOUSEHOLD	610	0	125	Glen	15 Savage	Glen	Unknown	Unknown	9999						
774	253367.3	2082032	Fallsburg	Lawrence	1/1/1900	ACTIVE	DOMESTIC - SINGLE HOUSEHOLD	610	0	125	Glen	Savage	Glen	Unknown	Unknown	9999						
774	253367.3	2082032	Fallsburg	Lawrence	6/15/1987	ACTIVE	DOMESTIC - SINGLE HOUSEHOLD	610	0	125	Glen	15 Savage	Glen	Unknown	Unknown	9999						
774	253367.3	2082032	Fallsburg	Lawrence	6/15/1987	ACTIVE	DOMESTIC - SINGLE HOUSEHOLD	610	0	125	Glen	15 Savage	Glen	Unknown	Unknown	9999						
2225	263568.3	2087050	Fallsburg	Lawrence	1/1/1900	ACTIVE	DOMESTIC - SINGLE HOUSEHOLD	670	20	190	Denny	80 Daniels	Denny	Unknown	Unknown	107						
2895	256516.2	2112081	Prichard	Lawrence	5/20/1986	ACTIVE	DOMESTIC - SINGLE HOUSEHOLD	620	10	120	Robert	50 McNeil	Robert	Unknown	Unknown	36						
2898	276088.6	2114684	Prichard	Lawrence	9/25/1985	ACTIVE	DOMESTIC - SINGLE HOUSEHOLD	540	45	120	Charles	90 Sinnett	Charles	Unknown	Unknown	36						
2899	258033.4	2076684	Fallsburg	Boyd	2/7/1986	ACTIVE	DOMESTIC - SINGLE HOUSEHOLD	680	20	70	Opal	50 Setser	Opal	Unknown	Unknown	36						
2900	254038	2079785	Fallsburg	Lawrence	3/20/1986	ACTIVE	DOMESTIC - SINGLE HOUSEHOLD	620	25	160	Glen	125 Savage	Glen	Unknown	Unknown	36						
2901	276097.2	2109498	Prichard	Lawrence	3/25/1986	ACTIVE	DOMESTIC - SINGLE HOUSEHOLD	580	20	195	Daniel	140 Wallace	Daniel	Unknown	Unknown	36						
2903	246371.2	2093091	Fallsburg	Lawrence	3/19/1986	ACTIVE	DOMESTIC - SINGLE HOUSEHOLD	690	10	50	Danny	30 Rice	Danny	Unknown	Unknown	36						
2908	254351.2	2086407	Fallsburg	Lawrence	3/26/1986	ACTIVE	DOMESTIC - SINGLE HOUSEHOLD	840	10	100	Paul	60 Chaffin	Paul	Unknown	Unknown	36						
2914	240575.9	2079369	Fallsburg	Lawrence	5/3/1986	ACTIVE	DOMESTIC - SINGLE HOUSEHOLD	720	35	400	Ervin	300 Deboard	Ervin	Unknown	Unknown	36						
2915	249346.9	2089606	Fallsburg	Lawrence	6/24/1986	ACTIVE	DOMESTIC - SINGLE HOUSEHOLD	780	10	305	Donald	170 Whitt	Donald	Unknown	Unknown	36						
2916	273377.5	2086804	Fallsburg	Lawrence	6/27/1986	ACTIVE	DOMESTIC - SINGLE HOUSEHOLD	760	10	200	Larry	170 Cyrus	Larry	Unknown	Unknown	36						
2933	256210.7	2106258	Fallsburg	Lawrence	7/26/1986	ACTIVE	DOMESTIC - SINGLE HOUSEHOLD	640	30	100	Robert	50 Kirk	Robert	Unknown	Unknown	36						
2934	247303.8	2088443	Fallsburg	Lawrence	3/4/1987	ACTIVE	DOMESTIC - SINGLE HOUSEHOLD	640	12	100	Joel	60 Martin	Joel	Unknown	Unknown	36						
3562	235137.6	2104551	Fallsburg	Lawrence	2/19/1987	ACTIVE	DOMESTIC - SINGLE HOUSEHOLD	585	23	95	Virgil	30 Wallace	Virgil	Unknown	Unknown	115						
3568	263102.9	2095360	Fallsburg	Lawrence	9/4/1986	ACTIVE	DOMESTIC - SINGLE HOUSEHOLD	600	16	75	Darrel	2 Gauze	Darrel	Unknown	Unknown	115						
3569	234967.6	2106392	Fallsburg	Lawrence	2/28/1987	ACTIVE	DOMESTIC - SINGLE HOUSEHOLD	580	25	80	Virgil	15 Wallace	Virgil	Unknown	Unknown	115						
3824	246115.7	2095892	Fallsburg	Lawrence	2/18/1987	ACTIVE	DOMESTIC - SINGLE HOUSEHOLD	765	10	360	Stephen	260 Moore	Stephen	Unknown	Unknown	36						
4042	259223.3	2099179	Fallsburg	Lawrence	7/13/1987	ACTIVE	DOMESTIC - SINGLE HOUSEHOLD	540	28	120	Arlie	40 Jobe	Arlie	Unknown	Unknown	36						
6902	276344.6	2082765	Fallsburg	Lawrence	7/24/1987	ACTIVE	DOMESTIC - SINGLE HOUSEHOLD	720	5	150	H	80 Wiley	H	Unknown	Unknown	36						
6903	236682.9	2088543	Fallsburg	Lawrence	11/24/1987	ACTIVE	DOMESTIC - SINGLE HOUSEHOLD	620	21	75	William	25 Waller	William	Unknown	Unknown	36						
6912	235265.6	2088487	Fallsburg	Lawrence	11/28/1987	ACTIVE	DOMESTIC - SINGLE HOUSEHOLD	660	5	100	Daniel	40 Picklesimer	Daniel	Unknown	Unknown	36						
6913	240091.4	2080655	Fallsburg	Lawrence	4/20/1988	ACTIVE	DOMESTIC - SINGLE HOUSEHOLD	680	10	50	Frank	10 Workman	Frank	Unknown	Unknown	36						
6915	256902.6	2099538	Fallsburg	Lawrence	4/22/1988	ACTIVE	DOMESTIC - SINGLE HOUSEHOLD	580	35	120	Larry	60 West	Larry	Unknown	Unknown	36						
6916	256505	2099945	Fallsburg	Lawrence	5/16/1988	ACTIVE	DOMESTIC - SINGLE HOUSEHOLD	580	31	105	Freddie	70 West	Freddie	Unknown	Unknown	36						
6917	238591	2087711	Fallsburg	Lawrence	6/1/1988	ACTIVE	PUBLIC - NON-TRANSIENT, NON-COMMUNITY	700	0	300	Bradley Ga	240	Bradley Ga	Unknown	Unknown	9999						
6917	238591	2087711	Fallsburg	Lawrence	6/13/1988	ACTIVE	PUBLIC - NON-TRANSIENT, NON-COMMUNITY	700	0	300	Bradley Ga	240	Bradley Ga	Unknown	Unknown	9999						
6917	238591	2087711	Fallsburg	Lawrence	6/13/1988	ACTIVE	PUBLIC - NON-TRANSIENT, NON-COMMUNITY	700	0	300	Bradley Ga	240	Bradley Ga	Unknown	Unknown	9999						
6917	238591	2087711	Fallsburg	Lawrence	6/13/1988	ACTIVE	PUBLIC - NON-TRANSIENT, NON-COMMUNITY	700	0	300	Bradley Ga	240	Bradley Ga	Unknown	Unknown	9999						
6918	246777.1	2093164	Fallsburg	Lawrence	1/1/1900	ACTIVE	DOMESTIC - SINGLE HOUSEHOLD	570	30	80	John	30 Savage	John	Unknown	Unknown	36						
6919	247453.4	2079255	Fallsburg	Lawrence	6/15/1988	ACTIVE	DOMESTIC - SINGLE HOUSEHOLD	660	30	115	Charles	40 Whitt	Charles	Unknown	Unknown	36						
6921	251279.5	2078153	Fallsburg	Lawrence	6/21/1988	ACTIVE	AGRICULTURE - LIVESTOCK WATERING	680	42	310	Gordon	40 Crisp	Gordon	Unknown	Unknown	36						
6922	254764.2	2110276	Prichard	Lawrence	7/6/1988	ACTIVE	DOMESTIC - SINGLE HOUSEHOLD	810	0	380	John	250 Kinner	John	Unknown	Unknown	9999						
6922	254764.2	2110276	Prichard	Lawrence	8/11/1988	ACTIVE	DOMESTIC - SINGLE HOUSEHOLD	810	0	380	John	Kinner	John	Unknown	Unknown	9999						
6922	254764.2	2110276	Prichard	Lawrence	1/1/1900	ACTIVE	DOMESTIC - SINGLE HOUSEHOLD	810	0	380	John	250 Kinner	John	Unknown	Unknown	9999						
6922	254764.2	2110276	Prichard	Lawrence	8/11/1988	ACTIVE	DOMESTIC - SINGLE HOUSEHOLD	810	0	380	John	250 Kinner	John	Unknown	Unknown	9999						
6922	254764.2	2110276	Prichard	Lawrence	1/1/1900	ACTIVE	DOMESTIC - SINGLE HOUSEHOLD	810	0	380	John	250 Kinner	John	Unknown	Unknown	9999						
7976	265768.4	2103216	Fallsburg	Lawrence	6/18/1989	ACTIVE	DOMESTIC - SINGLE HOUSEHOLD	700	12	200	John	Kinner	John	Unknown	Unknown	36						
8067	265757.2	2102577	Fallsburg	Lawrence	10/27/1989	ACTIVE	DOMESTIC - SINGLE HOUSEHOLD	750	9	80	Bill	40	Bill	Unknown	Unknown	84						
8075	254417.3	2096228	Fallsburg	Lawrence	6/18/1989	ACTIVE	DOMESTIC - SINGLE HOUSEHOLD	680	15	80	Edgar	14 Slone	Edgar	Unknown	Unknown	115						
9027	265332.4	2083668	Fallsburg	Lawrence	2/23/1990	ACTIVE	DOMESTIC - SINGLE HOUSEHOLD	760	14	81	Donald	25 Holbrook	Donald	Unknown	Unknown	115						
9043	267499.9	2074054	Fallsburg	Lawrence	11/28/1987	ACTIVE	DOMESTIC - SINGLE HOUSEHOLD	800	10	255	Ralph	180 Sturgill	Ralph	Unknown	Unknown	12						
10077	241922	2075113	Fallsburg	Lawrence	9/9/1989	ACTIVE	DOMESTIC - SINGLE HOUSEHOLD	915	29	503	Okie	320 Kitchen	Okie	Unknown	Unknown	190						
10538	235596.3	2078013	Fallsburg	Lawrence	3/1/1988	ACTIVE	DOMESTIC - SINGLE HOUSEHOLD	700	8	85	David	35 Savage	David	Unknown	Unknown	36						
10541	253822.5	2072841	Fallsburg	Lawrence	4/12/1989	ACTIVE	DOMESTIC - SINGLE HOUSEHOLD	690	15	140	John	40 McGuire	John	Unknown	Unknown	36						
10549	258601.8	2109888	Prichard	Lawrence	5/30/1989	ACTIVE	AGRICULTURE - LIVESTOCK WATERING	620	0	200	John	Osborne	John	Unknown	Unknown	9999						
10549	258601.8	2109888	Prichard	Lawrence	1/1/1900	ACTIVE	DOMESTIC - SINGLE HOUSEHOLD	620	0	200	John	Osborne	John	Unknown	Unknown	9999						
10549	258601.8	2109888	Prichard	Lawrence	8/28/1989	ACTIVE	DOMESTIC - SINGLE HOUSEHOLD	620	0	200	John	Osborne	John	Unknown	Unknown	9999						



AKGWA_N UMBER	Kentucky NAD83	Kentucky NAD83	Northing	Easting	PUBLIC ID	Quadrangle	County	Construction Date	Status	Primary Use	Surface Elevation		Depth to Bedrock		Total Depth		Static Water Level	Owner LName	Owner FName	Driller LName	Driller FName	Driller No	Certification	Regulatory Program	
											Surface Elevation	Depth to Bedrock	Depth to Bedrock	Total Depth	Owner LName	Owner FName									
51043	248143.9	2102007	Fallsburg	Lawrence		5/27/1999	ACTIVE	INDUSTRIAL - GENERAL	580	8	140	580	8	140	25 Colonial	Syufuel	Vanhoose George	George	115				115		
51045	253390.9	2112696	Prichard	Lawrence		6/3/1999	ACTIVE	INDUSTRIAL - GENERAL	565	85	145	565	85	145	70		Big Sandy F Vanhoose George	George	115				115		
51046	253390.9	2112696	Prichard	Lawrence		6/3/1999	ACTIVE	INDUSTRIAL - GENERAL	565	70	120	565	70	120	30		Big Sandy F Vanhoose George	George	115				115		
51068	252830.4	2092182	Fallsburg	Lawrence		1/21/2000	ACTIVE	DOMESTIC - SINGLE HOUSEHOLD	600	8	110	600	8	110	50 Delong	Dave	Vanhoose George	George	143				143		
53430	265595.6	2097935	Fallsburg	Lawrence		3/13/2000	ACTIVE	DOMESTIC - SINGLE HOUSEHOLD	920	4	172	920	4	172	65 Preston	John	Ferguson Gerald	Gerald	143				143		
55109	256640.1	2113357	Prichard	Lawrence		3/25/2002	PLUGGED	INDUSTRIAL - GENERAL	550	73	160	550	73	160	50		Dynegy Inc Ferguson Gerald	Gerald	9999				9999		
56935	248445.9	2101922	Fallsburg	Lawrence		8/25/2001	ACTIVE	MINING	680	70	200	680	70	200	51		Kanawa Riv Plnson Wallace	Wallace	9999				9999		
59603	252767.5	2113361	Prichard	Lawrence		1/1/1900	PLUGGED		550			550					CSX Transp Driller Unknown	Unknown							
62458	236517.4	2078709	Fallsburg	Lawrence		9/15/2009	ACTIVE	DOMESTIC - SINGLE HOUSEHOLD	715	55	20	715	55	20	20 Pigg	Michael	Vanhoose George	George	115				115		
62459	255672.3	2094140	Fallsburg	Lawrence		9/23/2009	ACTIVE	DOMESTIC - SINGLE HOUSEHOLD	560	12	28	560	12	28	35 King	Dottie	Vanhoose George	George	115				115		
30002995	253466.3	2071975	Fallsburg	Lawrence				DOMESTIC - SINGLE HOUSEHOLD			45			45											
30002996	255015.3	2107397	Fallsburg	Lawrence				DOMESTIC - SINGLE HOUSEHOLD			65			65											
30002998	271638.9	2100036	Fallsburg	Lawrence				DOMESTIC - SINGLE HOUSEHOLD			72			72											
30005485	243537.8	2102883	Fallsburg	Lawrence				DOMESTIC - SINGLE HOUSEHOLD			100			100											
30005488	252186	2091260	Fallsburg	Lawrence				DOMESTIC - SINGLE HOUSEHOLD																	
30005701	232848.3	2101860	Fallsburg	Lawrence				DOMESTIC - SINGLE HOUSEHOLD																	
30005703	237585.4	2080606	Fallsburg	Lawrence				DOMESTIC - SINGLE HOUSEHOLD			35			35											
30005707	260763.7	2092408	Fallsburg	Lawrence				DOMESTIC - SINGLE HOUSEHOLD																	
30005942	246510.7	2074216	Fallsburg	Lawrence				DOMESTIC - SINGLE HOUSEHOLD			50			50											
30005945	260739.5	2080162	Fallsburg	Lawrence				DOMESTIC - SINGLE HOUSEHOLD			35			35											
30006167	238448.8	2088676	Fallsburg	Lawrence				DOMESTIC - SINGLE HOUSEHOLD			176			176											
30006171	268812.2	2077185	Fallsburg	Lawrence				DOMESTIC - SINGLE HOUSEHOLD																	
30006605	276080.1	2110271	Prichard	Lawrence				DOMESTIC - SINGLE HOUSEHOLD																	
30010193	251249.2	2083252	Fallsburg	Lawrence				DOMESTIC - SINGLE HOUSEHOLD			101			101											
30010195	265901.6	2113383	Prichard	Lawrence				DOMESTIC - SINGLE HOUSEHOLD																	
40002597	240936.8	2092900	Fallsburg	Lawrence				DOMESTIC - SINGLE HOUSEHOLD																	
40003070	253248.7	2085182	Fallsburg	Lawrence				DOMESTIC - SINGLE HOUSEHOLD	580			580													
40003811	233360.3	2099423	Fallsburg	Lawrence				UNKNOWN			1922			1922											
40004557	240936.1	2092900	Fallsburg	Lawrence				DOMESTIC - SINGLE HOUSEHOLD	580			580													
40004818	257575	2112975	Prichard	Lawrence				UNKNOWN																	
40004838	268321.7	2072956	Fallsburg	Lawrence				DOMESTIC - SINGLE HOUSEHOLD																	
40005409	257574.6	2112975	Prichard	Lawrence				UNKNOWN																	
40007166	253248.6	2085180	Fallsburg	Lawrence				DOMESTIC - SINGLE HOUSEHOLD	570			570													
60002656	241403.1	2092457	Fallsburg	Lawrence				DOMESTIC - SINGLE HOUSEHOLD																	
60002673	234136.7	2099374	Fallsburg	Lawrence		1/1/1977		DOMESTIC - SINGLE HOUSEHOLD																	
60002710	242296.1	2103147	Fallsburg	Lawrence		1/1/1982		DOMESTIC - SINGLE HOUSEHOLD																	
60002799	259052.4	2083214	Fallsburg	Lawrence		1/1/1981		DOMESTIC - SINGLE HOUSEHOLD																	
60002801	257682	2085952	Fallsburg	Lawrence		1/1/1975		DOMESTIC - SINGLE HOUSEHOLD																	
60002802	264010.9	2083291	Fallsburg	Lawrence		1/1/1986		DOMESTIC - SINGLE HOUSEHOLD																	
60002803	256058.7	2091648	Fallsburg	Lawrence		1/1/1975		DOMESTIC - SINGLE HOUSEHOLD																	
60002804	273291.2	2087684	Fallsburg	Lawrence		1/1/1975		DOMESTIC - SINGLE HOUSEHOLD																	
60002817	233731.8	2081480	Fallsburg	Lawrence		1/1/1975		DOMESTIC - SINGLE HOUSEHOLD																	
60002819	260605.7	2079276	Fallsburg	Lawrence		1/1/1975		DOMESTIC - SINGLE HOUSEHOLD																	
60002863	252935.7	2074293	Fallsburg	Lawrence		1/1/1970		DOMESTIC - SINGLE HOUSEHOLD																	
60002883	256142.3	2084620	Fallsburg	Lawrence		1/1/1970		DOMESTIC - SINGLE HOUSEHOLD																	
60002885	244816.1	2096793	Fallsburg	Lawrence		1/1/1974		DOMESTIC - SINGLE HOUSEHOLD																	
80011420	263038.3	2103298	Fallsburg	Lawrence		10/26/1988	ACTIVE	MONITORING WELL - AMBIENT MONITORING	680	0	44	680	0	44	0		Roe Creek I Driller Unknown	Unknown	9999				9999	Solid Waste	
80011421	263225.2	2102417	Fallsburg	Lawrence		10/28/1988	ACTIVE	MONITORING WELL - AMBIENT MONITORING	736.75	0	45	736.75	0	45	0		Roe Creek I Driller Unknown	Unknown	9999				9999	Solid Waste	
80011422	263119.9	2102179	Fallsburg	Lawrence		1/1/1900	ACTIVE	MONITORING WELL - AMBIENT MONITORING	740	0	0	740	0	0	0		Roe Creek I Driller Unknown	Unknown	9999				9999	Solid Waste	
80011423	262909.2	2101704	Fallsburg	Lawrence		11/3/1988	ACTIVE	MONITORING WELL - AMBIENT MONITORING	734.21	0	45	734.21	0	45	0		Roe Creek I Driller Unknown	Unknown	9999				9999	Solid Waste	
80041466	249132.5	2106462	Fallsburg	Lawrence		1/1/1900	ACTIVE	MONITORING WELL - AMBIENT MONITORING	560			560					American E Driller Unknown	Unknown	9999				9999	Superfund	
80041467	249132.5	2106462	Fallsburg	Lawrence		10/26/2005	ACTIVE	MONITORING WELL - AMBIENT MONITORING	560			560					American E Driller Unknown	Unknown	9999				9999	Superfund	
80041468	249317.8	2105501	Fallsburg	Lawrence		10/28/2005	ACTIVE	MONITORING WELL - AMBIENT MONITORING	600			600					American E Driller Unknown	Unknown	9999				9999	Superfund	
80041469	249317.8	2105501	Fallsburg	Lawrence		10/27/2005	ACTIVE	MONITORING WELL - AMBIENT MONITORING	600			600					American E Driller Unknown	Unknown	9999				9999	Superfund	