

**KENTUCKY-AMERICAN WATER COMPANY
CASE NO. 2007-00143**

**LEXINGTON-FAYETTE URBAN COUNTY GOVERNMENT'S
REQUEST FOR INFORMATION**

Item 8 of 43

Witness: Michael A. Miller

8. Does KAWC believe that the proposed rate increases and/or the filing will in any way change the amount of franchise fees paid to the LFUCG under its existing franchise agreement with the LFUCG? If so, in what way?
- (a) Does the filing in any way change the types of services for which the franchise fee applies?
 - (b) Will the LFUCG's franchise fee apply to all tariffs (for services provided in Fayette County) in the application? If not, please explain in detail and specifically list those tariffs for which the franchise fee would not apply for services provided in Fayette County.

Response:

Yes, as the "gross revenues" subject to the franchise fee increase, the franchise fees paid will increase.

- (a) No.
- (b) No. the current Franchise Agreement (Resolution No. 146-95) states in Section 9, "Gross Revenues", for purposes of this resolution, shall include all revenues from the sale of water, service charges based upon the size of the facilities, municipal fire connections and hydrants, private fire connections and hydrants, temporary service connections for construction purposes, reconnections charges, returned check charges, service line inspection fees, and bulk sales to customers in Fayette County. All other sources of revenues are excluded from "Gross Revenues". The Franchise Agreement mirrored the tariff of Kentucky American Water at the time the agreement was written. There is no provision in the agreement for adding new fees, etc. into the definition of "Gross Revenues".

For electronic version, refer to KAW_R_LFCDR1#8_061807.pdf

**KENTUCKY-AMERICAN WATER COMPANY
CASE NO. 2007-00143**

**LEXINGTON-FAYETTE URBAN COUNTY GOVERNMENT'S
REQUEST FOR INFORMATION**

Item 9 of 43

Witness: Michael A. Miller

9. Please state the return on investment that each American Water Works Company affiliated company (West Virginia American Water Company, etc.) was awarded on both common equity and overall in its last rate proceeding.

Response:

See attached.

For electronic version, refer to KAW_R_LFCDR1#9_061807.pdf

**American Water Works Company Utility Subsidiaries
Summary of ROE and Overall Return
Awarded in Recent Rate Cases**

Recent Final Orders			
LFUCG DR 1 Question			
Company/State	Order Date	Awarded ROE	Awarded Overall Return
Arizona-American	May-07	10.70%	7.71%
California-American Monterey/Felton	November-06	9.97%	8.33%
California-American Sacramento	May-04	9.85%	6.81%
California-American Los Angeles	September-04	10.04%	8.36%
Hawaii-American	July-06	10.60%	8.85%
Illinois-American	August 03	10.27%	7.39%
Indiana-American	November-04	9.25%	7.17%
Iowa-American	February 02	10.45%	8.92%
Kentucky-American	February-05	10.00%	7.75%
Maryland-American	July-00	10.52%	9.04%
Missouri-American	April 04	10.00%	7.86%
New Jersey-American	March-07	10.00%	8.00%
New Mexico-American	February-05	10.00%	7.43%
New York (Long Island American)	March-05	10.10%	7.52%
Ohio-American	March-07	10.00%	7.65%
Pennsylvania-American	January-04	10.60%	8.05%
Tennessee-American	April-07	10.20%	7.89%
Texas-American	February-05	12.00%	12.00%
Virginia-American	September-04	10.10%	7.90%
West Virginia-American	December-04	9.85%	7.60%

**KENTUCKY-AMERICAN WATER COMPANY
CASE NO. 2007-00143**

**LEXINGTON-FAYETTE URBAN COUNTY GOVERNMENT'S
REQUEST FOR INFORMATION**

Item 10 of 43

Witness: Nick Rowe/Michael A. Miller/Sheila Miller

10. With respect to KAWC's current employees, please provide a detailed description of the job function of each type of employee and the number of each type of employee in each particular job type. Please state whether the employees are full time or part time employees, contract employees, and/or employees who split time working for other American Water Works companies.
- (a) Provide a breakdown of the percentage of time that each employee spends working for KAWC.
 - (b) How many and of which type of employee are located in Lexington, Kentucky?
 - (c) If any changes are anticipated with respect to any of the information provided above in the next 5 years, please provide the specific details.

Response:

See attached. All employees are full time.

- (a) The following employees are region employees and their labor and overheads are included in Service Company charges. All of the AWWSC employees located in Kentucky except D. Taylor and M. Shyrock perform duties for Kentucky-American and Tennessee-American. Their work is charged directly to the Company on which they are performing duties. The percentages of time indicated as charged to Kentucky-American are the expected breakdown based on historical charges. D. Taylor performs IT duties for the entire American Water system with approximately 5% charged to KAWC. M. Shyrock performs IT duties for KAWC and charges 100% to KAWC. All IT employees are assigned to AWWSC.

D. Braxton – 90%, L. Bridwell – 85% , R. Currey – 65%, L. Magee – 87%, F. Ross – 95%, M. Shryock - 100%, D. Taylor – 5%, A.W. Turner – 87%. All other employees spend 100% of their time on KAWC.
- (b) All employees are assigned to the Central Division except R. Buchanan, A. Callan, L Castleman, D. Clifton, S. Dempsey, M. Gibson, T. Kincaid, B. Obanion, L. Osborne, R. Teegarden, A. True, P. Tudor, and C. Tudor who are assigned to the Northern Division.

(c) No changes are anticipated.

For electronic version, refer to KAW_R_LFCDR1#10_061807.pdf

Employee	Title	State(s)	Department	Job Description
1 Mireault, Deborah A.	Administrative Asst.	KY	Engineering	Engineering assistant in work order system management.
2 Pugh, Mary Ellen	Administrative Asst.	KY	Production	Production assistant for budgeting, procurement, payroll, time entry and various accounting functions.
3 Vacant	Administrative Asst./Cross Connection	KY	Production	Production assistant for cross connection.
4 Mattingly, Richard W.	Backhoe Operator	KY	Network	Operates backhoe equipment.
5 Smith, James R.	Backhoe Operator	KY	Network	Operates backhoe equipment.
6 Osborne, Charles D.	Clerk Operations/Owenton	KY	Admin	Administrative clerk in charge of building maintenance, vehicle maintenance and misc. duties.
7 Osborne, Leeann	Clerk Operations	KY	Network	Cashier, local customer service representative, backflow prevention administration
8 Townsend, Kelly S.	Clerk Operations/Tri Village	KY	Network	Cashier, local customer service representative, meter reading
10 Vaughn, Jonathan T.	Clerk Operations	KY	Network	Dispatch clerk, procurement, payroll, time entry, W&J billing
11 Wilherite, Richard L.	Crew Leader	KY	Network	Sewer billing liaison
12 Alexander, Darrell W.	Crew Leader	KY	Network	General maintenance, operation and construction in distribution, job site foreman
13 Byrd, Tony L.	Crew Leader	KY	Network	General maintenance, operation and construction in distribution, job site foreman
14 Collins, Brett M.	Crew Leader	KY	Network	General maintenance, operation and construction in distribution, job site foreman
15 Dixon, Kevin R.	Crew Leader	KY	Network	General maintenance, operation and construction in distribution, job site foreman
16 Felix, John Wesley	Crew Leader	KY	Network	General maintenance, operation and construction in distribution, job site foreman
17 Flannery, Gabriel Tyson	Crew Leader	KY	Network	General maintenance, operation and construction in distribution, job site foreman
18 Moore, David M.	Crew Leader	KY	Network	General maintenance, operation and construction in distribution, job site foreman
19 Pondsater, David	Crew Leader	KY	Network	General maintenance, operation and construction in distribution, job site foreman
20 Samuels, Robert L.	Crew Leader	KY	Network	General maintenance, operation and construction in distribution, job site foreman
21 Young, James Sr.	Crew Leader	KY	Network	General maintenance, operation and construction in distribution, job site foreman
22 Stigall, Eric D.	Drafter C&D	KY	Engineering	General maintenance, operation and construction in distribution, job site foreman
23 Walker, Shannon C.	Engineer Planning	KY	Engineering	drawings, as built sketches
24 Adams, Tobey J.	Engineering Tech.	KY	Engineering	Engineering planning and monitoring, demand studies
25 Stone, Peggy A.	Executive Asst.	KY	Admin	drawings, as built sketches
26 Ballard, Patricia L.	Executive Secretary	KY	Admin	Administrative support to Nick Rowe.
27 Barnett, Jerry K.	Field Service Representative	KY	Network	Assist communications department, time entry, procurement, comply with budgets
28 Cruise, Robert M.	Field Service Representative	KY	Network	Turn on/shutoff accounts; inspections; other field service work re. customer accounts
29 Hall, John W. II	Field Service Representative	KY	Network	Turn on/shutoff accounts; inspections; other field service work re. customer accounts
30 McCullough, Millard W.	Field Service Representative	KY	Network	Turn on/shutoff accounts; inspections; other field service work re. customer accounts
31 Moberly, Michael K.	Field Service Representative	KY	Network	Turn on/shutoff accounts; inspections; other field service work re. customer accounts
32 Moore, Dennis J.	Field Service Representative	KY	Network	Turn on/shutoff accounts; inspections; other field service work re. customer accounts
33 Morton, Wallace G.	Field Service Representative	KY	Network	Turn on/shutoff accounts; inspections; other field service work re. customer accounts
34 Richardson, Tony E.	Field Service Representative	KY	Network	Turn on/shutoff accounts; inspections; other field service work re. customer accounts
35 Watts, Stephen R.	Field Service Representative	KY	Network	Turn on/shutoff accounts; inspections; other field service work re. customer accounts
36 Whittle, Kenny O.	Field Service Representative	KY	Network	Turn on/shutoff accounts; inspections; other field service work re. customer accounts
37 Horton, Beverly G.	Field Services Records Clerk	KY	Network	New accounts; close accounts; assist in customer relation issues; review large customer bills
38 James, Patricia A.	Field Services Records Clerk	KY	Network	New accounts; close accounts; assist in customer relation issues.
39 McClanahan, Joyce M.	Field Services Records Clerk	KY	Network	New accounts; close accounts; assist in customer relation issues.
40 Sipes, Peggy S.	Field Services Records Clerk	KY	Network	New accounts; close accounts; assist in customer relation issues.
41 Vacant	Field Services Records Clerk	KY	Network	New accounts; close accounts; assist in customer relation issues.
42 Cole, Rachel S.	Financial Analyst - Intermediate	KY	Admin	Variance analysis, financial reporting review, monthly close; assist in rate case, operations matters.
43 Siler, Bryan V.	Financial Analyst - Intermediate	KY	Admin	Budgeting and forecasting, hyperton reporting, miscellaneous projects, rate case.
44 Brown, Kenneth B.	Jr. Backhoe Operator/Crew Leader	KY	Network	Small Backhoe Operation, Job Site Foreman
45 Carr, Shana D.	Lab Analyst	KY	Production	Water quality analysis
46 Buehler, Kenneth L.	Maintenance Tech I	KY	Production	Maintenance of all production equipment and facilities
47 Clark, Nathan A.	Maintenance Tech II	KY	Production	Maintenance of all production equipment and facilities
48 Maggard, Michael D.	Maintenance Tech II	KY	Production	Maintenance of all production equipment and facilities
49 Maxey, Jerry W.	Maintenance Tech II	KY	Production	Maintenance of all production equipment and facilities
50 Alexander, Carolyn S.	Meter Reader	KY	Network	company field representative to public while gathering customer usage information
51 Archer, Anthony T.	Meter Reader	KY	Network	company field representative to public while gathering customer usage information
52 Arvin, William Patrick	Meter Reader	KY	Network	company field representative to public while gathering customer usage information
53 Bauff, Hope Y.	Meter Reader	KY	Network	company field representative to public while gathering customer usage information
54 Brady, James A.	Meter Reader	KY	Network	company field representative to public while gathering customer usage information
55 Cobb, Charles	Meter Reader	KY	Network	company field representative to public while gathering customer usage information
56 Couch, Jerry	Meter Reader	KY	Network	company field representative to public while gathering customer usage information
57 Hurley, Terri L.	Meter Reader	KY	Network	company field representative to public while gathering customer usage information
58 Jelly, Scarlett V.	Meter Reader	KY	Network	company field representative to public while gathering customer usage information

Employee	Title	State(s)	Department	Job Description
59 McFarland, Terry L.	Meter Reader	KY	Network	company field representative to public while gathering customer usage information
60 Mosby, Erik L.	Meter Reader	KY	Network	company field representative to public while gathering customer usage information
61 Pollock, Donald L.	Meter Reader	KY	Network	company field representative to public while gathering customer usage information
62 Roser, Bryan	Meter Reader	KY	Network	company field representative to public while gathering customer usage information
63 Winer, David J.	Meter Reader	KY	Network	company field representative to public while gathering customer usage information
64 Young, Gary W. Jr.	Meter Reader	KY	Network	company field representative to public while gathering customer usage information
65 Vires, Jeffrey L.	Meter Technician	KY	Network	Meter testing and field work when needed
66 Whitehouse, David M.	Mgr. Government & Regulatory Affairs	KY	Admin	External communications with government agencies.
67 Llancho, Susan L.	Mgr. Comm. & CSR	KY	Admin	External and internal communications, public relations
68 Tudor, Paul E.	Operations Generalist I/Tr Village	KY	Northern	Distribution supervisor
69 Rowe, Nick O.	President	KY	Admin	Operations, production and business management of KAW
70 Callan, Anthony R.	Production Technician/Owenton	KY	Northern	Sewer Plant Operator
71 Clifford, David B.	Production Technician/Owenton	KY	Northern	Water Plant Operator
72 O'Banion, Bobby E.	Production Technician/Owenton	KY	Northern	Water Plant Operator
73 Vacant	Production Technician/Tr Village	KY	Northern	Water Plant Operator
74 Golden, Virginia-Bibb W.	Project Mgr. Engineering	KY	Engineering	project management
75 Hurt, Jason W.	Project Mgr. Engineering	KY	Engineering	project management
76 Tomko, Gregory V.	Project Mgr. Engineering	KY	Engineering	New Development Manager
77 Lynch, William L.	Relief Operator	KY	Production	Monitor and operate all plant equipment.
78 Castlemann, Lee E.	Senior Operations Generalist/Tr Village	KY	Northern	Meter Reader, Distribution
79 Dempsey, Stephen M.	Senior Operations Generalist/Owenton	KY	Northern	Distribution
80 Gibson, Marshall C.	Senior Operations Generalist/Owenton	KY	Northern	Water Plant, Sewer Plant and Distribution
81 Kincaid, Terry M.	Senior Operations Generalist/Owenton	KY	Northern	Water Plant, Distribution
82 Teagarden, Randy H.	Senior Operations Generalist/Elk Lake	KY	Northern	Distribution
83 Roney, Roy Kenny	Spec. Water Quality/Cross Conn.	KY	Production	Monitor installation and testing of customer backflow devices preventing non-potable water from entering distribution system
84 Swope, Valeria R.	Specialist Communications	KY	Admin	External and internal communications; public relations
85 Buehler, Pamela A.	Specialist Human Resources	KY	Admin	New hire set up's, employee training, employee issues management
86 Anderson, Richard Tim	Specialist Oper.	KY	Engineering	Construction inspection; other distribution and construction duties as assigned
87 Brumfield, Robert J.	Specialist Oper.	KY	Engineering	Construction inspection, other production and construction duties as assigned
88 Coy, Timothy M.	Specialist Oper.	KY	Production	Construction inspection, other production and construction duties as assigned
89 Floyd, Elizabeth A.	Specialist Oper.	KY	Network	New Services
90 Hawthorne, Richard B.	Specialist Oper.	KY	Engineering	Construction inspection; other distribution and construction duties as assigned
91 Johnson, Dorothy J.	Specialist Oper.	KY	Production	Samples and analysis of water in the distribution system
92 Kruchinski, Ronald K.	Specialist Oper.	KY	Production	Construction inspection; other production and construction duties as assigned
93 Ramey, Karin J.	Specialist Oper.	KY	Engineering	Extension deposit, refunds and reconciliation
94 Walters, Mark A.	Specialist Oper.	KY	Network	Locator of Company Facilities
95 Tudor, Carol	Specialist Service Delivery/Tr Village	KY	Northern	Supervisor for Northern district
96 Galavotti, Michael D.	Sr. Engineer	KY	Engineering	project management
97 White, William F.	Superintendent Network	KY	Network	In charge of distribution department
98 Griffin, Dillard	Superintendent Production	KY	Production	In charge of production department
99 Mullins, Mark E.	Supr. Maintenance Service	KY	Production	Maintenance of production equipment
100 Buckner, William S.	Supr. Network	KY	Network	Supervise field service personnel
101 Jackson, Jarold T.	Supr. Network	KY	Network	Supervise meter readers
102 Mattingly, Marion Wayne	Supr. Network	KY	Network	Supervises Maintenance Personnel
103 Owens, Stacy R.	Supr. Network	KY	Network	Customer, service advocate, oversee inside field reps and outside field reps.
104 Rookard, Paul E.	Supr. Network	KY	Network	Supervises Maintenance Programs Personnel
105 Buchanan, Richard A.	Supr. Oper. I/Tr Village	KY	Production	Manage and supervises production and distribution of Northern division
106 Combs, Mitzi R.	Supr. Production	KY	Production	Supervises all production operations at Richmond Road Station
107 White, Joe C.	Supr. Production	KY	Production	Supervises all production operations at Kentucky River Station
108 Farmer, Danny R.	Supr. Storeroom	KY	Network	Manage stock building, order stock and issue inventory.
109 Shreeve, David B.	Supr. Water Quality	KY	Production	Monitors all environmental compliance reporting, supervises water quality operations
110 Booker, Albert Gene	Treatment Plant Operator	KY	Production	Monitor and operate all plant equipment.
111 Dean, David J.	Treatment Plant Operator	KY	Production	Monitor and operate all plant equipment.
112 Vacant	Treatment Plant Operator	KY	Production	Monitor and operate all plant equipment.
113 Vacant	Treatment Plant Operator	KY	Production	Monitor and operate all plant equipment.
114 Bemiss, Janet G.	Treatment Plant Operator - KRS	KY	Production	Monitor and operate all plant equipment.
115 Brown, Charles E.	Treatment Plant Operator - KRS	KY	Production	Monitor and operate all plant equipment.
116 Dennison, James B.	Treatment Plant Operator - KRS	KY	Production	Monitor and operate all plant equipment.

Employee	Title	State(s)	Department	Job Description
117 Gray, Michael D.	Treatment Plant Operator - KRS	KY	Production	Monitor and operate all plant equipment.
118 Hazlett, Larry W.	Treatment Plant Operator - KRS	KY	Production	Monitor and operate all plant equipment.
119 Kees, Alvin R.	Treatment Plant Operator - KRS	KY	Production	Monitor and operate all plant equipment.
120 Sturgis, Edwin A.	Treatment Plant Operator - KRS	KY	Production	Monitor and operate all plant equipment.
121 Bliss, Richard B.	Treatment Plant Operator - RRS	KY	Production	Monitor and operate all plant equipment.
122 Chandler, Mark D.	Treatment Plant Operator - RRS	KY	Production	Monitor and operate all plant equipment.
123 Jones, Elizabeth J.	Treatment Plant Operator - RRS	KY	Production	Monitor and operate all plant equipment.
124 Smith, Jimmie L.	Treatment Plant Operator - RRS	KY	Production	Monitor and operate all plant equipment.
125 Barrett, Robert D.	Utility	KY	Network	General maintenance, operation and construction in distribution system
126 Fields, Christopher M.	Utility	KY	Network	General maintenance, operation and construction in distribution system
127 Hall, Erik J.	Utility	KY	Network	General maintenance, operation and construction in distribution system
128 Houston, Erin G.	Utility	KY	Network	General maintenance, operation and construction in distribution system
129 Kinney, Victor E.	Utility	KY	Network	General maintenance, operation and construction in distribution system
130 Merriman, Randy T.	Utility	KY	Network	General maintenance, operation and construction in distribution system
131 Riggs, Barrett W.	Utility	KY	Network	General maintenance, operation and construction in distribution system
132 Riley, Joshua D.	Utility	KY	Network	General maintenance, operation and construction in distribution system
133 Scott, Ronnie J.	Utility	KY	Network	General maintenance, operation and construction in distribution system
134 Simpson, Donald Scott	Utility	KY	Network	General maintenance, operation and construction in distribution system
135 Smith, Stephen W.	Utility	KY	Network	General maintenance, operation and construction in distribution system
136 Smither, William Jason	Utility	KY	Network	General maintenance, operation and construction in distribution system
137 Young, Richard A.	Utility	KY	Network	General maintenance, operation and construction in distribution system
Southeast Region/Corporate employees				
3 Turner, A. W.	Assoc. Counsel III - Regional	Region	Legal	Legal counsel, PSC
46 Magee, Louise G.	Legal Secretary	Region	Legal	Assistant to legal counsel
69 Braxton, Donna L.	Mgr. Human Resources	Region	Admin	New hires, employee training, employee issues management, terminations.
70 Brawell, Linda C.	Mgr. Proj. Delivery & Developer Services	Region	Engineering	Manage SOS project, planning and forecasting, rate cases, manage engineering department
99 Taylor, Donna S.	Sr. Analyst Business Reporting	Corporate	Admin	Information retrieval and business analysis from various customer information systems.
101 Shryock, Michael W.	Sr. Specialist Computer Support	Region	Admin	IT specialist, hardware issues, PC replacement, miscellaneous IT issues.
115 Ross, Frank A.	Supv. Loss Control	Region	Admin	Customer claims, internal claims, safety and loss control manager
116 Currey, Richard D.	Supv. Maint. Svc.	Region	Production	

**KENTUCKY-AMERICAN WATER COMPANY
CASE NO. 2007-00143**

**LEXINGTON-FAYETTE URBAN COUNTY GOVERNMENT'S
REQUEST FOR INFORMATION**

Item 11 of 43

Witness: Linda C. Bridwell

11. Please provided a breakdown of the total number of the following fire hydrants in Fayette County: (a) public fire hydrants, (b) fire hydrants that are owned and maintained by KAWC, but located on private property, and (c) hydrants for which KAWC is not the owner. If possible, please provide the location of each hydrant. If this information is not available, please explain what action, if any, KAWC is taking to track this information going forward in time.
- a. How many privately owned hydrants have been added in Fayette County in the last 5 years?
 - b. Please describe the process that is undertaken before a privately owned fire hydrant is added to KAWC's system. Please provide a copy of any contracts or other documents that are required to be followed or executed by the owner of the hydrant.

Response:

(a) KAW has record of 6,359 public hydrants in Fayette County on its maps. (b) KAW has listed 370 private hydrants, some of which are billed to LFUCG. These are generally located on private property, but are connected to a KAW owned and maintained water line. (c) KAW has 533 hydrants listed as privately-owned in Fayette County. Please see the following attached files for location of each:

KAW_R_LFCDR1#11_Part1_061807.pdf
KAW_R_LFCDR1#11_Part2_061807.pdf
KAW_R_LFCDR1#11_Part3_061807.pdf

For each hydrant KAW owns, it is included electronically on KAW's CAD maps within a few months of being placed in service and a notice is sent to the billing department by the inspector to begin billing the appropriate party as soon as it is placed in service. KAW has been working for the last few months with the LFUCG Fire Department to reconcile the number and location of all hydrants. For privately-owned hydrants, KAW initiates billing once the connection is installed and if a hydrant is later added, KAW may not receive notification and have it marked on the maps.

- a. Approximately 70.
- b. The sprinkler contractor, on behalf of the customer, files a request to the LFUCG Fire Department for review of their plans. The customer also contacts KAW, generally through its sprinkler contractor, and files a request to KAW's fire service inspectors for a review of their plans, including needed fire flows. KAW will initiate a flow test from the nearest hydrant available. The flow test information is forwarded to KAW's Planning Engineer to review the hydraulics and make a determination if the proposed fire flow design is likely to be available at the location needed. If the proposed fire flow design is likely to be available, KAW approves the plan and coordinates with the LFUCG Fire Department for location and number of hydrants. If the proposed fire flow design is likely to not be available, KAW notifies both the sprinkler contractor and the LFUCG Fire Department. The sprinkler contractor is then provided the information of what KAW would be able to likely provide, and if a main extension would be necessary to improve the flow available. Once the process is ready to go forward, KAW notifies the customer of the estimated cost of any installation, receives a deposit, completes the work and trues up the final cost. Once the facility is in service, the fire service inspector notifies the billing department of the hydrants, and provides the drafting department with the as-built drawings. This process is the same in all jurisdictions KAW serves. Please see the attached file KAW_R_LFCDR1#11b_061807.pdf.

For electronic version of this document, refer to KAW_R_LFCDR1#11_061807.pdf

Hydrants Billed to LFUCG

Item 11. (a) Public Fire Hydrants

Hydrant Prefix	Hydrant ID #	Primary Street	Intersecting Street
H	1	OLD PARK ST	EAST MAIN ST
H	2	KENTUCKY AVE	EAST MAIN ST
H	3	FORREST AVE	EAST MAIN ST
H	4	EAST MAIN ST	RANSOM AVE
H	5	EAST MAIN ST	EASTERN AVE
H	6	EAST MAIN ST	ROSE ST
H	8	EAST MAIN ST	DEWESSE ST
H	9	EAST MAIN ST	DEWESSE ST
H	10	EAST MAIN ST	ESPLANADE
H	11	EAST MAIN ST	SOUTH MARTIN LUTHER KING BLVD
H	12	NORTH MARTIN LUTHER KING BLVD	EAST MAIN ST
H	13	EAST MAIN ST	COMBS ALLEY
H	15	NORTH LIMESTONE	EAST MAIN ST
H	16	EAST MAIN ST	SOUTH UPPER ST
H	17	WEST MAIN ST	SOUTH MILL ST
H	18	WEST MAIN ST	SOUTH MILL ST
H	19	NORTH MILL ST	WEST MAIN ST
H	20	NORTH BROADWAY	WEST MAIN ST
H	21	SOUTH BROADWAY	WEST MAIN ST
H	23	SPRING ST	WEST MAIN ST
H	24	WEST MAIN ST	PATTERSON
H	25	WEST MAIN ST	TUCKER ST
H	26	JEFFERSON ST	WEST MAIN ST
H	27	WEST MAIN ST	JEFFERSON ST
H	28	OLD GEORGETOWN ST	WEST MAIN ST
H	29	WEST MAIN ST	GEORGETOWN ST
H	30	WEST MAIN ST	COX ST
H	31	EASTERN AVE	EAST MAIN ST
H	32	DEWESSE ST	EAST SHORT ST
H	33	EAST SHORT ST	ESPLANADE

Hydrant Prefix	Hydrant ID #	Primary Street	Intersecting Street
H	34	NORTH MARTIN LUTHER KING BLVD	EAST SHORT ST
H	35	EAST SHORT ST	NORTH LIMESTONE ST
H	36	NORTH LIMESTONE ST	WEST SHORT ST
H	37	UPPER ST	EAST SHORT ST
H	38	UPPER ST	EAST SHORT ST
H	39	EAST SHORT ST	MARKET ST
H	40	EAST SHORT ST	CHEAPSIDE
H	41	NORTH MILL ST	EAST SHORT ST
H	42	NORTH BROADWAY	WEST SHORT ST
H	43	NORTH BROADWAY	WEST SHORT ST
H	44	SPRING ST	WEST SHORT ST
H	45	WEST SHORT ST	FELIX ST
H	46	WEST SHORT ST	BRUCE ST
H	47	WEST SHORT ST	JEFFERSON ST
H	48	OLD GEORGETOWN ST	WEST SHORT ST
H	49	BARR ST	SOUTH MARING LUTHER KING BLV
H	50	BARR ST	NORTH LIMESTONE
H	51	NORTH LIMESTONE	CHURCH ST
H	52	NORTH UPPER ST	CHURCH ST
H	53	CHURCH ST	MARKET ST
H	54	CHURCH ST	NORTH MILL ST
H	55	NORTH BROADWAY	CHURCH ST
H	56	OLD GEORGETOWN ST	TODD ST
H	57	EASTERN AVE	WILSON ST
H	58	CORRAL ST	DEWEESE ST
H	59	NORTH LIMESTONE	PLEASANTSTONE
H	60	NORTH LIMESTONE	WEST SECOND ST
H	61	NORTH UPPER ST	WEST SECOND ST
H	62	WEST SECOND ST	MARKET ST
H	63	WEST SECOND ST	NORTH MILL ST
H	64	NORTH BROADWAY	WEST SECOND ST
H	66	WEST SECOND ST	SAUNIER ST
H	67	WEST SECOND ST	SAUNIER ST

Hydrant Prefix	Hydrant ID #	Primary Street	Intersecting Street
H	68	WEST SECOND ST	BRUCE ST
H	69	WEST SECOND ST	JEFFERSON ST
H	70	OLD GEORGETOWN ST	WEST SECOND ST
H	71	EASTERN AVE	EAST SECOND ST
H	72	ELM TREE LN	EAST SECOND ST
H	73	EAST SECOND ST	SPRUCE ST
H	74	MARTIN LUTHER KING BLVD	EAST SECOND ST
H	75	EAST SECOND ST	MARTIN LUTHER KING BLVD
H	76	NORTH LIMESTONE	WEST SECOND ST
H	77	NORTH LIMESTONE	MECHANIC ST.
H	78	NORTH UPPER ST	MECHANIC ST
H	79	MARKET ST	MECHANIC ST
H	80	NORTH MILL ST	NEW ST
H	81	NORTH BROADWAY	NEW ST
H	82	GEORGETOWN ST	MARYLAND ST
H	83	EAST THIRD ST	RACE ST
H	84	EAST THIRD ST	NORTH EASTERN AVE
H	85	CHESTNUT ST	EAST THIRD ST
H	86	EAST THIRD ST	OHIO ST
H	87	EAST THIRD ST	ELM TREE LN
H	88	EAST THIRD ST	MARTIN LUTHER KING BLVD
H	89	EAST THIRD ST	MARTIN LUTHER KING BLVD
H	90	EAST THIRD ST	NORTH LIMESTONE
H	91	WEST THIRD ST	NORTH LIMESTONE
H	92	WEST THIRD ST	NORTH UPPER ST
H	93	WEST THIRD ST	MARKET ST
H	94	WEST THIRD ST	MILL ST
H	95	NORTH BROADWAY	WEST THIRD ST
H	96	STILLWELL AVE	SIMPSON AVE
H	97	WEST THIRD ST	NORTH BROADWAY
H	98	WEST THIRD ST	HAMPTON CT
H	99	WEST THIRD ST	JEFFERSON ST
H	100	WEST THRD ST	JEFFERSON ST

Hydrant Prefix	Hydrant ID #	Primary Street	Intersecting Street
H	101	GEORGETOWN ST	WEST THIRD ST
H	102	CHESTNUT ST	EAST FOURTH ST
H	103	NORTH MARTIN LUTHER KING BLVD	CAMPSIE PL
H	104	NORTH MARTIN LUTHER KING BLVD	EAST FOURTH ST
H	105	EAST FOURTH ST	JOHNSON AVE
H	106	NORTH LIMESTONE	SALEM ALLEY
H	107	NORTH BROADWAY	WEST THIRD ST
H	108	NORTH LIMESTONE	WEST FOURTH ST
H	109	WEST FOURTH ST	NORTH UPPER ST
H	110	NORTH BROADWAY	WEST FOURTH ST
H	111	WEST MAIN ST	NORTH UPPER ST
H	112	WEST FOURTH ST	NORTH BROADWAY
H	113	WEST FOURTH ST	BOURBON ST
H	114	NORTH LIMESTON	WEST FOURTH ST
H	115	NORTH BROADWAY	KENILWORTH CT
H	116	EAST FIFTH ST	NORTH MARTIN LUTHER KING BLVD
H	117	NORTH LIMESTONE ST	WEST FIFTH ST
H	118	WEST FIFTH ST	NORTH UPPER ST
H	119	WEST FIFTH ST	CAMPBELL ST
H	120	NORTH BROADWAY	WEST FIFTH ST
H	121	NORTH LIMESTONE	RAND AVE
H	122	NORTH BROADWAY	FAYETTE PARK
H	123	NORTH LIMESTONE	WEST SIXTH ST
H	124	NORTH LIMESTONE	ALABAMA ST
H	126	NORTH MARTIN LUTHER KING BLVD	PLEASANT STONE
H	127	WINCHESTER RD	ZESTA PLACE
H	128	WEST VINE ST	SOUTH LIMESTONE
H	129	SOUTH LIMESTONE	WEST VINE ST
H	130	SOUTH LIMESTONE	WEST VINE ST
H	131	WEST VINE ST	SOUTH UPPPER ST
H	132	SOUTH UPPER ST	WEST VINE ST
H	133	SOUTH MILL ST	WEST VINE ST
H	134	SOUTH MILL ST	WEST VINE ST

Hydrant Prefix	Hydrant ID #	Primary Street	Intersecting Street
H	135	SOUTH BROADWAY	WEST VINE ST
H	136	SOUTH BROADWAY	WEST VINE ST
H	141	GRAND BLVD	OLD VINE ST
H	142	ROSE ST	EAST VINE ST
H	143	EAST HIGH SDT	RANSOM AVE
H	144	EASTERN AVE	CORRAL ST
H	145	GRAND BLVD	EAST HIGH ST
H	146	WEST MAIN ST	SOUTH BROADWAY
H	147	EAST HIGH ST	ROSE ST
H	148	EAST HIGH ST	HAGERMAN
H	149	LEXINGTON AVE	EAST HIGH ST
H	150	EAST HIGH ST	SOUTH MARTIN LUTHER KING BLVD
H	151	EAST HIGH ST	RHODES AVE
H	152	EAST THIRD ST	NELSON AVE
H	153	SOUTH LIMESTONE	WEST HIGH ST
H	154	SOUTH UPPER ST	EAST HIGH ST
H	155	WEST SHORT ST	NORTH LIMESTONE
H	156	WEST HIGH ST	SOUTH MILL ST
H	157	EAST MAIN ST	ESPLANADE
H	158	SOUTH BROADWAY	WEST HIGH ST
H	159	EAST MAIN ST	SOUTH MARTIN LUTHER KING BLVD
H	161	WEST MAIN ST	SPRING
H	163	WEST SECOND ST	GEORGETOWN ST
H	164	WEST HIGH ST	MERINO ST
H	165	LEXINGTON AVE	EAST HIGH ST
H	166	SOUTH LIMESTONE	BASSETT CT
H	167	SOUTH UPPER ST	WEST HIGH ST
H	168	SOUTH MILL ST	WEST HIGH ST
H	169	SOUTH BROADWAY	WEST HIGH ST
H	172	EAST MAXWELL ST	ROSE ST
H	173	EAST MAXWELL ST	STONE AVE
H	174	EAST MAXWELL ST	LEXINGTON AVE
H	175	EAST MAXWELL ST	SOUTH MARTIN LUTHER KING BLVD

Hydrant Prefix	Hydrant ID #	Primary Street	Intersecting Street
H	176	RACE ST	EAST FOURTH ST
H	177	SOUTH LIMESTONE	WEST MAXWELL ST
H	178	WEST MAXWELL ST	SOUTH UPPER
H	179	INDIANA AVE	EAST MAIN ST
H	180	WEST MAXWELL ST	SOUTH MILL ST
H	181	WEST MAIN ST	SOUTH LIMESTONE
H	182	SOUTH BROADWAY	WEST MAXWELL ST
H	183	E VINE ST	E MAIN ST
H	184	WEST MAIN ST	SOUTH UPPER ST
H	185	WEST MAXWELL ST	SPRING ST
H	186	PATTERSON ST	WEST MAXWELL ST
H	187	EAST SEVENTH ST	ROYAL ST
H	188	SOUTH LIMESTONE	PINE ST
H	189	SOUTH UPPER ST	PINE ST
H	190	PINE ST	SOUTH MILL ST
H	191	PINE ST	SOUTH BROADWAY
H	192	SPRING ST	PINE ST
H	193	PINE ST	PATTERSON ST
H	194	SOUTH UPPER ST	CEDAR ST
H	195	SOUTH BROADWAY	CEDAR ST
H	196	SOUTH LIMESTONE	EUCLID AVE
H	197	EUCLID AVE	SOUTH UPPER ST
H	200	SOUTH BROADWAY	BOLIVER ST
H	201	OLD PARK AVE	EAST MAIN ST
H	202	CENTRAL AVE	OLD PARK AVE
H	203	WEST HIGH ST	MADISON PL
H	204	NEWTOWN RD	KING ST
H	205	GEORGETOWN ST	WEST FOURTH ST
H	206	NEWTOWN RD	WEST FOURTH ST
H	207	NORTH BROADWAY	WEST SIXTH ST
H	208	WEST SHORT ST	NORTH BROADWAY
H	209	WEST SIXTH ST	HEADLEY AVE
H	211	EAST MAIN ST	SOUTH LIMESTONE

Hydrant Prefix	Hydrant ID #	Primary Street	Intersecting Street
H	212	EAST MAIN ST	COMBS ALLEY
H	219	CHESTNUT ST	EAST FOURTH ST
H	220	EAST FOURTH ST	OHIO ST
H	221	CHESTNUT ST	EAST FIFTH ST
H	222	WEST FOURTH ST	SMITH ST
H	223	WEST FOURTH ST	JEFFERSON ST
H	224	JEFFERSON ST	TODD ST
H	226	SOUTH LIMESTONE	COLFAX ST
H	227	SOUTH LIMESTONE	MONTMULLEN ST
H	228	SOUTH LIMESTONE	PRALL ST
H	229	WEST MAXWELL ST	MERINO ST
H	230	WEST MAXWELL ST	MADISON PL
H	231	WEST MAXWELL ST	CROSS ST
H	233	NORTH BROADWAY	WEST SIXTH ST
H	234	NORTH BROADWAY	DAVIDSON CT
H	235	EAST FIFTH ST	OHIO ST
H	236	SILVER MAPLE WAY	EAST FOURTH ST
H	237	EAST SIXTH ST	NORTH LIMESTONE
H	238	OLDHAM AVE	EAST HIGH ST
H	239	EAST HIGH ST	WOODLAND AVE
H	240	EAST FIFTH ST	RACE ST
H	241	MANCHESTER ST	COX ST
H	242	MANCHESTER ST	PINE ST
H	243	PENPERTON	EAST SIXTH ST
H	244	PEMBERTON	EAST SIXTH ST
H	245	EAST FOURTH ST	RACE ST
H	246	ELM TREE LN	EAST FIFTH ST
H	247	WOODLAND AVE	CENTRAL AVE
H	249	WOODLAND AVE	EAST HIGH ST
H	250	KENTUCKY AVE	CENTRAL AVE
H	251	KENTUCKY AVE	EAST HIGH ST
H	252	KENTUCKY AVE	EAST HIGH ST
H	253	EAST SIXTH ST	NORTH MARTIN LUTHER KING BLVD

Hydrant Prefix	Hydrant ID #	Primary Street	Intersecting Street
H	254	WEST SIXTH ST	JEFFERSON ST
H	255	MARYLAND AVE	GEORGETOWN ST
H	256	EAST FOURTH ST	ELM TREE LN
H	257	EAST THIRD ST	ANN ST
H	258	FOREST AVE	SKAIN AVE
H	259	WEST HIGH ST	MADISON PL
H	260	WEST HIGH ST	MADISON PL
H	261	PINE ST	MERINO ST
H	262	PINE ST	MERINO ST
H	263	CENTRAL AVE	OLD FAFAYETTE AVE
H	264	WEST FOURTH ST	BLACKBURN AVE
H	265	WESST FOURTH ST	HENRY ST
H	266	DE ROODE ST	NEVILLE ST
H	267	CURLEY AVE	WILSON ST
H	268	SOUTH LIMESTONE	WASHINGTON AVE
H	269	WALTON AVE	EAST MAIN ST
H	270	KTHBA NORTH ENTRANCE	SOUTH BROADWAY
H	273	WEST THIRD ST	HENRY ST
H	275	WEST FIFTH ST	SMITH ST
H	276	WEST FIFTH ST	BOURBON ST
H	277	WEST FIFTH ST	JEFFERSON ST
H	278	ELSMERE PARK	WEST SEVENTH ST
H	279	BLACKBURN AVE	WEST THIRD STTHIRD
H	280	FAYETTE PARK	VAUGHAM ALLEY
H	281	MADISON PL	WEST MAXWELL ST
H	282	WILLARD ST	MANCHESTER ST
H	283	WILLARD ST	MANCHESTER ST
H	284	NORTH UPPER ST	WEST FIFTH ST
H	285	CURRY AVE	SOUTH BROADWAY
H	286	CURRY AVE	SOUTH BRAODWAY
H	287	SILVER MAPLE WAY	EAST FIFTH ST
H	288	WEST SHORT ST	NEWTOWN RD
H	289	NORTH UPPER ST	EAST FOURTH ST

Hydrant Prefix	Hydrant ID #	Primary Street	Intersecting Street
H	290	NORTH UPPER ST	W SIXTH ST
H	291	CHAIR AVE	PATTERSON ST
H	292	PATTERSON ST	CHAIR AVE
H	293	ROSE ST	GROSVENOR AVE
H	294	ROSE ST	COLLEGE VIEW
H	295	ROSE ST	EUCLID AVE
H	296	ELM TREE	EAST SIXTH ST
H	297	EAST SIXTH ST	ELM TREE ST
H	299	SMITH ST	WEST FOURTH ST
H	300	ARLINGTON AVE	GRASVENOR AVE
H	301	JEFFERSON ST	DIXON ALLEY
H	302	JEFFERSON ST	MARYLAND
H	303	WEST SEVENTH ST	FLORIDA ST
H	304	ELSMERE PARK	WAST SIXTH ST
H	305	EAST SHORT ST	ELM TREE LN
H	306	MERINO ST	WEST HIGH ST
H	307	PRALL ST	WINNIE ST
H	308	MONTMULLEN	SELLER AVE
H	309	COLFAX	SOUTH LIMESTONE
H	310	TODD ST	JEFFERSON
H	311	BALLARD ST	JEFFERSON
H	312	WEST SECOND ST	JEFFERSON
H	313	EUCLID AVE	LEXINGTON AVE
H	314	WOODLAND	MAXWELL ST
H	315	KENTUCKY AVE	EAST HIGH ST
H	317	INDIANA ST	SKAIN ST
H	318	GEORGETOWN RD	OAK ST
H	319	WEST FOURTH ST	CAMPBELL ST
H	320	WEST HIGH ST	ROBERTSON ST
H	321	JOHNSON AVE	EAST FIFTH ST
H	323	EAST THIRD ST	WITHROW WAY
H	324	WEST SIXTH ST	NORTH UPPER ST
H	325	ELM TREE LN	WILSON ST

Hydrant Prefix	Hydrant ID #	Primary Street	Intersecting Street
H	327	INDIANA	FOREST AVE
H	328	EAST SECOND ST	NORTH EASTERN
H	329	EAST SECOND ST	RACE ST
H	330	EAST SECOND ST	WARNOCK
H	331	NORTH LIMESTONE	EDDIE ST
H	332	OHIO ST	EAST FIFTH ST
H	333	CHESTNUT	EASTFIFTH ST
H	334	JEFFERSON ST	WEST SIXTH ST
H	335	WEST SIXTH ST	JEFFERSON ST
H	336	HEADLEY AVE	WEST SIXTH ST
H	337	NORTH UPPER ST	W SEVENTH ST
H	338	EAST SEVENTH ST	NORTH MARTIN LUTHER KING BLVD
H	339	KENTON ST	WEST FIFTH ST
H	340	SOUTH ROSE ST	CLIFTON AVE
H	344	SAUNIER	W SHORT ST
H	346	BUCHANAN ST	W MAIN ST
H	347	SOUTH MILL ST	CEDAR ST
H	349	CAMPSIE PL	NORTH MARTIN LUTHER KING BLVD
H	350	DEROODE ST	W HIGH ST
H	351	OLD LAFAYETTE AVE	E MAIN ST
H	352	NELSON AVE	E THIRD ST
H	353	EAST MAXWELL ST	AYLESFORD PL
H	354	CHESTNUT ST	EAST SIXT ST
H	355	OHIO ST	EAST SIXTH ST
H	356	LINDEN WALK	EUCLID AVE
H	357	NORTH MARTIN LUTHER KING BLVD	EAST FOURTH ST
H	358	HAWKINS ST	EAST FIFTH ST
H	359	ELSMERE PARK	WEST SIXTH ST
H	360	ALABAMA ST	NORTH MARTIN LUTHER KING BLVD
H	361	ALABAMA ST	NORTH MARTIN LUTHER KING BLVD
H	362	CHARLES AVE	OAK ST
H	363	MANCHESTER ST	PERRY ST
H	364	COLUMBIA AVE	SOUTH ROSE ST

Hydrant Prefix	Hydrant ID #	Primary Street	Intersecting Street
H	365	RAND AVE	NORTH MARTIN LUTHER KING BLVD
H	366	AYLESFORD PL	WEST MAXWELL ST
H	368	RODES AVE	WEST HIGH ST
H	369	CHESTNUT ST	EAST FIFTH ST
H	370	PATTERSON ST	De ROODE ST
H	372	SILVER MAPLE WAY	EAST FOURTH AVE
H	373	WOODLAND AVE	EUCLID AVE
H	374	LINDEN WALK	EUCLID AVE
H	375	AYLESFORD PL	EUCLID AVE
H	376	NORTH UPPER ST	WEST SIXTH ST
H	377	WILGUS AVE	EAST THIRD ST
H	378	WHITNEY AVE	OAK ST
H	379	SMITH ST	WILLY ST
H	380	HENRY ST	WEST THIRD ST
H	381	TONER ST	SHEILA CT
H	382	OHIO ST	EAST FIFTH ST
H	383	OHIO ST	EASTTHIRD ST
H	384	CORRAL ST	NORTH EASTERN AVE
H	385	CORRAL ST	RACE ST.
H	386	PINE ST	DUNAWAY ST
H	387	GRAHAM ST	GLADSTONE ST
H	388	LEXINGTON AVE	COLLEGE VIEW
H	389	LOUDEN AVE	NORTH LIMESTONE
H	390	SHROPSHIRE	E SEVENTH ST
H	391	S ASHLAND	E MAIN ST
H	392	S ASHLAND AVE	CENTRAL
H	393	HAGERMAN	EAST HIGH ST
H	394	TRANSYLVANIA	EAST MAXWELL ST
H	395	NELMS AVE	SOUTH BROADWAY
H	396	HAYMAN AVE	SOUTH BROADWAY
H	397	RUSSELL AVE	WEST BELL CT
H	398	WEST BELL CT	SAYRE AVE
H	399	S ASHLAND AVE	EAST HIGH ST

Hydrant Prefix	Hydrant ID #	Primary Street	Intersecting Street
H	400	EAST SEVENTH ST	MAPLE ST
H	401	MENTELLE PARK	EAST MAIN ST
H	403	HAMBRICK AVE	WALTON AVE
H	404	WALTON AVE	BULLOCK PL
H	405	LOUDEN AVE	NORTH LIMESTONE
H	406	CRAMER AVE	CRAMER AVE
H	407	WALTON AVE	CRAMER AVE
H	408	LOUDEN AVE	MAPLE AVE
H	409	CHESTNUT ST	EAST SEVENTH ST
H	410	EAST SEVENTH ST	ELM TREE LN
H	411	LOUDEN AVE	SHROPSHIRE AVE
H	412	EAST SEVENTH ST	NORTH LIMESTONE
H	413	EAST SEVENTH ST	JACKSON ST
H	414	NORTH LIMESTONE	BRYAN AVE
H	415	LOUDEN AVE	BRYAN STATION
H	416	EAST MAXWELL ST	LINDEN WALK
H	417	CLAY AVE	EAST MAIN ST
H	418	SOUTH LIMESTONE	LEADER AVE
H	419	EAST SEVENTH ST	ROCKCASTLE AVE
H	422	BRECKENRIDGE ST	JACKSON ST
H	423	CHESTNUT ST	BRECKENRIDGE ST
H	424	BRECKENRIDGE ST	SHROPSHIRE ST
H	425	BRECKENRIDGE ST	SHROPSHIRE ST
H	426	MAXWELL ST	TRANSYLVANIA PARK
H	427	PARK AVE	EAST HIGH ST
H	429	LAFAYETTE AVE	EAST HIGH ST
H	430	EAST SIXTH ST	SHROPSHIRE ST
H	431	NORTH ASHLAND AVE	HAMBRICK
H	432	NORTH ASHLAND AVE	FRANKLIN
H	433	NORTH ASHLAND AVE	CRAMER AVE
H	434	NORTH ASHLAND AVE	120' S SCL BULLOCK PL
H	435	N HANOVER AVE	CRAMER AVE
H	436	N HANOVER AVE	CRAMER AVE

Hydrant Prefix	Hydrant ID #	Primary Street	Intersecting Street
H	437	N HANOVER AVE	EAST MAIN ST
H	438	N HANOVER AVE	EAST MAIN ST
H	439	N HANOVER AVE	CRAMER AVE
H	440	MAPLE ST	LOUDEN AVE
H	441	BRYAN STATION PK	CASTLEWOOD DR
H	442	NORTH LIMESTONE	ARCEME AVE
H	443	ACREME AVE	ORION WAY
H	444	BRYAN STATION PK	ACREME AVE
H	445	CARLISLE AVE	NORTH LIMESTONE
H	446	ORION WAY	CARLISLE AVE
H	447	CARLISLE AVE	BRYAN STATION PK
H	448	DEVONIA AVE	BRYAN STA PK
H	449	NORTH LIMESTONE	DEVONIA AVE
H	451	ORION WAY	DEVONIA AVE
H	452	EUCLID AVE	LAFAYETTE AVE
H	453	OLDHAM AVE	EAST HIGH ST
H	454	SOUTH ROSE ST	ROSE LANE
H	456	EUCLID AVE	KENTUCKY AVE
H	457	CLAY AVE	CENTRAL
H	458	S ASHLAND AVE	FINCASTLE DR
H	459	HAGERMAN CT	EAST MAXWELL ST
H	460	SOUTH LIMESTONE	AVALON PRK
H	461	SOUTH LIMESTONE ST	VIRGINIA AVE
H	462	VIRGINIA AVE	SOUTH LIMESTONE
H	463	VIRGINIA AVE	WINNIE ST
H	464	SOUTH BROADWAY PARK	SOUTH BROADWAY
H	465	SOUTH BROADWAY	SOUTH BROADWAY
H	467	SOUTH BROADWAY	PYKE RD
H	468	SOUTH BROADWAY	PYKE RD
H	469	VIRGINIA AVE	EXPORT AVE
H	471	K T H B A	STANDS
H	472	MARTIN LUTHER KING BLVD	EAST MAXWELL
H	473	EAST FIFTH ST	JOHNSON ST

Hydrant Prefix	Hydrant ID #	Primary Street	Intersecting Street
H	474	GEORGETOWN RD	MICHIGAN ST
H	475	GEORGETOWN RD	WHITE ST
H	476	GEORGETOWN RD	HOWARD ST
H	477	GEORGETOWN RD	ASH ST
H	478	GEORGETOWN RD	BRIGHT ST
H	479	NEWTOWN RD	BRIGHT ST
H	480	NEWTOWN RD	ASH ST
H	481	NEWTOWN RD	BOOKER ST
H	483	CHARLES AVE	ELM ST
H	484	WHITNEY	MICHIGAN
H	485	BOURBON ST	WEST FOURTH ST
H	486	K T H B A	K T H B A ENTRANCE
H	487	K T H B A	AUTO ENTRANCE
H	488	YORK ST	MAPLE ST
H	489	WOODLAND	NCL6" N NCL COLUMBIA
H	490	WOODLAND AVE	ROSE LANE
H	491	OAK ST	WHITNEY AVE
H	492	COLUMBIA AVE	PENNSYLVANIA AVE
H	493	COLUMBIA AVE	PENNSYLVANIA AVE
H	494	WINCHESTER RD	WALTON AVE
H	495	WINCHESTER RD	DELAWARE AVE
H	496	WINCHESTER RD	DAYTON AVE
H	497	PRICE RD	WEST SEVENTH
H	498	N BROADWAY	MORRISON AVE
H	499	DAKOTA ST	WEST SEVENTH ST
H	500	WEST HIGH ST	ANGLIANA AVE
H	501	WEST HIGH ST	BENNETT AVE
H	502	ROBERTSON ST	JANE ST
H	506	WASHINGTON AVE	ROSE ST
H	507	WASHINGTON AVE	ROSE ST
H	508	GAZETTE AVE	SOUTH LIMESTONE
H	509	SOUTH LIMESTONE	TRANSCRIPT CT
H	510	BOONESBOORO AVE	BELL PL

Hydrant Prefix	Hydrant ID #	Primary Street	Intersecting Street
H	511	CHARLES AVE	ASH ST
H	512	WEST SECOND ST	LEE ST
H	513	CLAY AVE	EAST HIGH ST
H	515	ROSS AVE	WEST THIRD ST
H	516	EAST SEVENTH ST	OHIO ST
H	517	HEMPTON CT	WEST THIRD ST
H	518	LAFAYETTE AVE	EUCLID AVE
H	519	NORTH UPPER ST	WEST SECOND ST
H	520	CLAY AVE	CENTRAL AVE
H	521	CLAY AVE	EUCLID AVE
H	522	EUCLID AVE	CLAY AVE
H	523	RACE ST	GOODLOE ST
H	524	ASH ST	WHITNEY AVE
H	525	COLLEGE VIEW	ROSE ST
H	526	PARK AVE	EAST HIGH ST
H	527	EUCLID AVE	PARK AVE
H	528	LEADER AVE	SOUTH LIMESTONE
H	529	CLAY AVE	CENTRAL AVE
H	530	ASH ST	GEORGETOWN RD
H	531	WEST MAIN ST	BUCHANAN ST
H	532	ELM TREE LN	EAST THIRD ST
H	533	BRUCE ST	WEST SHORT ST
H	535	PRESS AVE	LEADER AVE
H	536	LEXINGTON AVE	ADAMS ST
H	540	WILLARD ST	PERRY ST
H	541	WILLARD ST	VALLEY AVE
H	542	EDDIE ST	NORTH LIMESTONE
H	543	EDDIE ST	MAPLE ST
H	544	TRANSYLVANIA PRK	ROSE LANE
H	545	PINE ST	VALLEY AVE
H	546	EAST SEVENTH ST	ROCKCASTLE AVE
H	547	CAMPBELL ST	EAST FIFTH ST
H	548	ASH ST	NEWTOWN PK

Hydrant Prefix	Hydrant ID #	Primary Street	Intersecting Street
H	549	SOUTH BROADWAY PK	SOUTH BROADWAY
H	550	SPRING ST	COMBS ST
H	551	WEST VINE ST	MILL ST
H	552	WEST VINE ST	MILL ST
H	553	MAPLE AVE	EAST SEVENTH ST
H	554	SOUTH LIMESTONE	EUCLID AVE
H	556	S ASHLAND AVE	CENTRAL AVE
H	557	S ASHLAND AVE	CENTRAL AVE
H	558	CRAMER	NORTH ASHLAND AVE
H	559	VINE ST	MILL ST
H	560	PINE ST	CROSS ST
H	562	DERODE ST	McKINLEY ST
H	563	DEROODE ST	EAST HIGH ST
H	564	BENNETT AVE	HAMOND ST
H	565	BENNETT AVE	EMERY CT
H	566	JEFFERSON ST	WEST FOURTH ST
H	567	CHURCH ST	NORTH LIMESTONE
H	568	PLEASANTSTONE	NORTH MARTIN LUTHER KING BLVD
H	570	MENTELLE PK	EAST MAIN ST
H	571	MENTELLE PK	CRAMER ST
H	572	S MARTIN LUTHER KING BLVD	ADAMS ST
H	573	S UPPER ST	BOLIVAR ST
H	574	WINNIE ST	PRALL ST
H	575	WEST FIFTH ST	N BROADWAY
H	582	S ASHLAND AVE	EUCLID AVE
H	583	OHIO ST	E SEVENTH ST
H	585	SHREVE AVE	OLD VINE ST
H	586	PATTERSON ST	PINE ST
H	588	GOODLOE ST	WARNOCK ST
H	589	WEST VINE ST	SOUTH LIMESTONE
H	590	BURNETT AVE	BRYAN AVE
H	591	WEST SIXTH ST	JEFFERSON ST
H	594	OLDHAM AVE	EUCLID

Hydrant Prefix	Hydrant ID #	Primary Street	Intersecting Street
H	595	RUSSELL AVE	EAST BELL CT
H	596	RAND AVE	WALNUT AVE
H	597	TRANSYLVANIA AVE	EUCLID AVE
H	598	ALESFORD PL	ROSE LANE
H	599	ANGLIANA STOCKYARDS	WEST HIGH ST
H	601	MILL ST	CEDAR ST
H	602	CHURCH ST	MILL ST
H	603	NORTH UPPER ST	WEST SEVENTH ST
H	604	SCOTT AVE	SOUTH BROADWAY
H	605	WOODLAND AVE	MAXWELL ST
H	607	SHORT ST	GEORGETOWN RD
H	609	WEST FOURTH ST	NEWTOWN PK
H	610	PRESS AVE	GAZETTE AVE
H	611	BELL CT EAST	SAYRE AVE
H	619	DAVISDON CT	NORTH BROADWAY
H	620	BELLAIRE AVE	WEST SIXTH ST
H	621	BELLAIRE AVE	RAIL ROAD
H	622	DUNAWAY ST	PINE ST
H	623	SOUTH BROADWAY	BOLIVER ST
H	624	MONTMULLEN ST	SELLER AVE
H	626	ANGLIANA AVE	SOUTH BROADWAY
H	627	ANGLIANA AVE	SOUTH BROADWAY
H	628	VIRGINIA AVE	EXPORT AVE
H	629	CURRY AVE	SOUTH BROADWAY
H	630	S HANOVER AVE	EAST MAIN ST
H	631	ROCKCASTLE AVE	SHELBY ST
H	632	FLORIDA DR	WEST SEVENTH ST
H	633	MANCHESTER ST	PERRY ST
H	634	LAND AVE	ANGLIANA AVE
H	635	BUCHANAN ST	WEST MAIN ST
H	636	BOONESBORO AVE	DELMAR AVE
H	637	BOONESBORO AVE	BELL CT EAST
H	638	YORK ST	NORTH LIMESTONE

Hydrant Prefix	Hydrant ID #	Primary Street	Intersecting Street
H	639	YORK ST	DONLEY ST
H	640	PRALL AVE	SELLERS ST
H	642	COLUMBIA AVE	OLDHAM AVE
H	643	COLUMBIA AVE	PARK AVE
H	644	PARK AVE	BALDWIN AVE
H	645	MARQUIS AVE	ASHLAND TER
H	646	S ASHLAND AVE	EUCLID AVE
H	647	ASHALND TER	HOLLYWOOD DR
H	648	EUCLID AVE	EAST HIGH ST
H	649	LANCESTER AVE	EAST SEVENTH ST
H	652	TRANSCRIPT AVE	ELIZABETH ST
H	653	ELM TREE LANE	EAST SIXTH ST
H	654	HOMOND ST	BENNET AVE
H	655	MAXWELTON CT	BONNIE BRAY DR
H	656	ANGUANA AVE	SOUTH BROADWAY
H	657	KENILWORTH DR	NORTH BROADWAY
H	658	PERRY ST	MANCHESTER ST
H	659	AURORA AVE	ASHLAND AVE
H	661	AURORA AVE	HANOVER CT
H	662	WALTON AVE	AURORA AVE
H	663	DE RODE ST	SOUTH BRAODWAY
H	664	FRANKLIN AVE	ASHLAND AVE
H	665	BULLOCK PL	ASHLAND AVE
H	666	WEST SEVENTH ST	HEADLEY AVE
H	668	GRAHAM AVE	BILLING THE UNIVERSITY OF KY
H	669	ROBERTSON ST	COOLIDGE ST
H	670	KALMIA AVE	STONE AVE
H	671	LYNDHURST PLACE	STONE AVE
H	672	S HANOVER AVE	FINCASTLE RD
H	673	WINCHESTER RD	DETROIT AVE
H	674	AURORA AVE	MENTELLE PARK EXTENDED
H	675	S HANOVER AVE	SLASHES RD
H	676	PRESS AVE	TRANSCRIPT AVE

Hydrant Prefix	Hydrant ID #	Primary Street	Intersecting Street
H	677	RANSOM AVE	CENTRAL AVE
H	678	PRESTON CT	EAST HIGH ST
H	679	BENNETT AVE	EMERY ST
H	680	OLDHAM CT	HUGUELET AVE
H	683	MICHIGAN ST	CHARLES AVE
H	685	OLDHAM	COLUMBIA AVE
H	686	NORTH LIMESTONE	AVON AVE
H	687	S HANOVER AVE	N SLASHES RD
H	689	ROSE ST	HUGUELET AVE
H	690	ROSE ST	U of KY MEDICAL CENTER DRIVEWAY
H	691	GLENN PLACE	NORTTH LIMESTONE
H	692	WITTLAND LN	NORTH LIMESTONE
H	693	ELM ST	CHARLES ST
H	694	BUCOTO CT	SOUTH BROADWAY
H	695	CHRYSALIS CT	SOUTH LIMESTONE
H	696	EAST SEVENTH ST	MAGOFFIN ST
H	697	BELLAIRE ST	WEST SEVENTH ST
H	698	PRICE AVE	WEST SEVENTH ST
H	699	LOUDEN AVE	OAK HILL DR
H	701	S HANOVER AVE	S HANOVER AVE
H	702	EMERY ST	BENNETT AVE
H	703	WINCHESTER RD	WALTON AVE
H	704	BRECKENRIDGE ST	YELLMAN DR
H	705	HARRY ST	WEST FIFTH ST
H	706	GRINSTEAD ST	RACE ST
H	707	GRINSTEAD ST	MESSICK ST
H	708	LOUDEN AVE	MAGOFFIN ST
H	709	LOUDEN AVE	CARNEAL RD
H	710	RANSON AVE	OLD VINE ST
H	711	JANE ST	ROBERTSON ST
H	712	SPEIGLE ST	JANE ST
H	713	HIGHLAND PARK	CHURCHILL DR
H	714	EAST MAIN ST	RICHMOND AVE

Hydrant Prefix	Hydrant ID #	Primary Street	Intersecting Street
H	715	EAST MAIN ST	VICTORY AVE
H	716	EASTMAIN ST	OWSLEY AVE
H	717	DESHA RD	EAST MAIN ST
H	718	DESHA RD	FINCASTLE RD
H	719	DESHA RD	SLASHES RD
H	720	DESHA RD	SLASHES RD
H	721	DESHA RD	S HANOVER AVE
H	722	FONTAINE RD	DESHA RD
H	723	IRVINE RD	FINCASTLE RD
H	725	IRVINE RD	SLASHES RD
H	726	IRVINE RD	SLASHES RD
H	728	FONTAINE RD	IRVINE RD
H	729	Mc DOWELL RD	EAST MAIN ST
H	730	Mc DOWELL RD	FINCASTLE RD
H	732	Mc DOWELL RD	NORTH SLASHES AVE
H	733	Mc DOWELL RD	FONTAINE RD
H	734	S HANOVER AVE	EAST HIGH ST
H	735	SUNSET AVE	EAST HIGH ST
H	736	SUNSET DR	ASHLAND AVE
H	737	SUNSET DR	ASHLAND AVE
H	738	HOLLYWOOD DR	SUNSET DR
H	739	MELROSE AVE	EAST HIGH ST
H	740	MELROSE AVE	EAST HIGH ST
H	741	MELROSE AVE	KASTLE RD
H	742	BEAUMONT AVE	MELROSE AVE
H	743	TREMONT DR	EAST HIGH ST
H	744	TREMONT DR	EAST HIGH ST
H	745	TREMONT RD	KASTLE RD
H	746	BEUMONT AVE	MEROSE AVE
H	748	MONTGOMERY AVE	EAST SEVENTH ST
H	749	GIVEN AVE	NATIONAL AVE
H	750	E VINE ST	OLD VINE ST
H	751	EAST MAIN ST	LINCOLN AVE

Hydrant Prefix	Hydrant ID #	Primary Street	Intersecting Street
H	752	SOUTH LIMESTONE	CONN TER
H	760	GEORGETOWN ST	PRICE ST
H	761	WINCHESTER RD	WALTON AVE
H	762	KENTUCKY CT	EUCLID AVE
H	765	VINE ST	SOUTH MARTIN LUTHER KING BLVD
H	766	VINE ST	SERVICE ENT
H	767	VINE ST	ROSE ST
H	768	LAWRENCE ST	PINE ST
H	769	LAWRENCE ST	CEDAR ST
H	770	GUNN ST	DEWEESE ST
H	772	FERGUSON ST	COOLIDGE ST
H	773	WICKLIFFE ST	SPRUCE ST
H	774	FINCASTLE RD	SYCAMORE RD
H	775	NATIONAL AVE	WALTON AVE
H	776	RACE ST	CORRAL ST
H	777	CORRALL ST	MIDLAND AVE
H	778	ROSE ST	SOUTH LIMESTONE
H	779	SOUTH LIMESTONE	GAZETTE AVE
H	782	ANGLIANA AVE	WEST HIGH ST
H	783	ANGLIANA AVE	WEST HIGH ST
H	784	ROSE LANE	LINDEN WALK
H	785	HANOVER CY	AURORA ST
H	786	WARNOCK ST	GOODLOE ST
H	787	ANN ST	EAST THIRD ST
H	788	ANN ST	GOODLOE ST
H	789	DELAWARE AVE	WINCHESTER RD
H	791	LANCASTER AVE	YORK ST
H	792	UPPER ST	1000' S SCL BOLIVAR ST
H	793	SOUTH UPPER ST	SCOTT AVE
H	794	ANGLIANA AVE	WEST HIGH ST
H	795	ANGLIANA AVE	VERSAILLES RD
H	796	AVON AVE	NORTH LIMESTONE
H	797	NATIONAL AVE	GIVEN AVE

Hydrant Prefix	Hydrant ID #	Primary Street	Intersecting Street
H	798	TUCKER ST	WEST MAIN ST
H	799	WEST MAIN ST	PRICE RD
H	801	NORTH LIMESTONE	LOUDON AVE
H	802	MAIN ST	COMBS ALLEY
H	803	MARQUIS AVE	COLUMBIA AVE
H	804	TATES CREEK	MT VERNON DR
H	805	PARKVIEW AVE	CHURCHILL DR
H	806	N ASHLAND	NATIONAL AVE
H	807	CASSIDY AVE	PROVIDENCE RD
H	808	PROVIDENCE LN	COLONY BLCD
H	809	HIGHLAND PRK	CARNEAL DR
H	810	CARLISLE AVE	BRYAN ST
H	811	LOCUST AVE	BRYAN ST
H	812	DUKE RD	PROVIDENCE LN
H	813	COLONY BLVD	COOPER DR
H	814	HIGHLAND PRK	CASTLEWOOD DR
H	815	COOPER DR	DUKE RD
H	816	HIGHLAND PRK	OAKHILL DR
H	817	GEORGETOWN ST	PRICE RD
H	818	GLENN PLACE	NORTH LIMESTONE
H	819	PARKVIEW AVE	BRYAN ST
H	820	RUSSELL CAVE	KEES RD
H	821	NORTH BROADWAY	KENYON RD
H	822	MCLAIN DR	NORTH BROADWAY
H	823	HASKINS DR	NEWTOWN RD
H	825	HEADLEY AVE	GRANARD AVE
H	836	OAK HILL AVE	LOCUST AVE
H	837	CARNEAL RD	LOCUST AVE
H	838	CARNEAL RD	HIGHLAND PRK
H	839	HIGHLAND PRK	MARCELLUS DR
H	842	JOURNAL HILL	CONN TERRACE
H	843	CONN TERRACE	ELIZABETH ST
H	844	ST JAMES	CORBURN BLVD

Hydrant Prefix	Hydrant ID #	Primary Street	Intersecting Street
H	845	IDLE HOUR DR	RICHMOND RD
H	846	IDLE HOUR DR	ST JULIE DR
H	847	IDLE HOUR DR	ST JULIE DR
H	848	IDLE HOUR DR	ST JULIE DR
H	849	ST MARGARET	COBURN BLVD
H	850	ST MARGARET	COBURN BLVD
H	851	ST WILLIAM DE	COBURN DR
H	852	ST WILLIAM DR	COBURN DR
H	853	ST JAMES	COBURN DR
H	854	ST ANN	COBURN DR
H	855	ST. ANN	COBURN DR
H	856	ST PHILLIP	COBURN DR
H	857	ST PHILLIP	COBURN DR
H	858	GARDEN RD	PROVIDENCE LN
H	859	PROVIDENCE LN	ROMANY RD
H	860	ROMANY RD	PROVIDENCE LN
H	861	ROMANY RD	COOPER DR
H	862	ROMANY RD	COOPER DR
H	863	COPPER DR	SCOVILLE RD
H	864	RUSSELL CAVE RD	KENYON RD
H	865	RICHMOND RD	CHINOE RD
H	866	MAIN ST	SYCAMORE RD
H	867	MAIN ST	FAIRWOOD LN
H	868	CLAYS SPRING LN	CULPEPPER RD
H	869	CLAYS SPRING LN	CLINTON RD
P	870	CHINOE RD	CLAYS SPRING LN
H	871	CHINOE RD	FONTAINE RD
H	872	CULPEPPER	FONTAINE RD
H	873	CHINOE RD	MAIN ST
H	875	BAMBERGER	EFFIE RD
H	876	TIBBS LANE	DE PORRES AVE
H	877	DE PORRES AVE	PRICE RD
H	878	ST MARGARET	ST MATILDA DR

Hydrant Prefix	Hydrant ID #	Primary Street	Intersecting Street
H	879	ST WILLIAM DR	ST MATILDA DR
H	880	ST ANN DR	ST MATILDA DR
H	881	LIBERTY RD	EAST THIRD ST
H	882	CASTLEWOOD DR	MAPLE ST
H	883	ST JAMES DR	ST MATILDA DR
H	884	FONTAINE RD	CLINTON RD
H	885	ADAIR RD	FONTAINE RD
H	886	CLINTON RD	HART RD
H	887	CLINTON RD	FONTAINE RD
H	888	FONTAIN RD	SHRINERS LANE
H	889	CASTLEWOOD DR	IDLEWILDE CT
H	890	IDLEWILDE CT	CASTLEWOOD DR
H	891	OAKHILL DR	IDLEWILDE CT
H	892	OAKHILL DR	CARLISLE AVE
H	893	MT VERNON DR	ELDEMERE RD
H	894	BERRY LANE	ELDEMERE RD
H	895	PROVIDENCE RD	ELDEMERE RD
H	896	MT VERNON DR	KASTLE RD
H	897	BERRY LANE	KASTLE RD
H	898	PROVIDENCE RD	KASTLE RD
H	899	BERRY LANE	KASTLE RD
H	900	PROVIDENCE RD	KASTLE RD
H	901	PROVIDENCE RD	TATES CREEK PL
H	902	MT VERNON DR	KASTLE DR
H	903	ST MARGARET DR	ST MATILDA
H	904	ST MARGARET DR	ST CHRISTOPHER DR
H	905	ST CHRISTOPHER DR	ST ANN DR
H	906	ST ANN DR	ST CHRISTOPHER DR
H	907	CLINTON RD	COCHRAN RD
H	908	CLINTON RD	PRATHER
H	909	HART RD	OLD CASSIDY AVE
H	910	EAST THIRD ST	HILLCREST AVE
H	911	SOUTH LIMESTONE	CHEROKEE PRK

Hydrant Prefix	Hydrant ID #	Primary Street	Intersecting Street
H	912	SHAWNEE PL	SOUTH LIMESTONE
H	913	HARBISON RD	MERCER RD
H	914	HARBISON RD	MERCER RD
H	915	HARBISON RD	BAUMANN DR
H	916	BAUMANN DR	HARBISON RD
H	917	BAUMANN DR	FAIRMAN AVE
H	918	FAIRMAN DR	BAUMANN DR
H	919	FAIRMAN DR	BAUMANN DR
H	920	FAIRMAN DR	MERCER RD
H	921	SCOVILLE RD	MONTCLAIR DR
H	922	LOUDON AVE	NORTH BROADWAY
H	923	ST TERESA DR	ST MARGARET DR
H	924	ST TERESA DR	ST MARGARET DR
H	925	ST TERESA DR	ST ANN DR
H	926	YOUNG DR	ST GEORGE DR
H	927	YOUNG DR	ST GEORGE DR
H	929	DE PORRES AVE	BAMBURGER RD
H	930	DE PORRES AVE	DON-ANNA DR
H	931	EIRE RD	LUCY LANE
H	932	LUCY LANE	EFFIE RD
H	933	WAVERLY DR	ERIE RD
H	934	PRATHER RD	HART RD
H	935	HART RD	ADAIR RD
H	936	BRISTOL RD	HART RD
H	937	BRISTOL RD	HART RD
H	938	HARRODSBURG RD	PARKWAY DR
H	939	PARKWAY DR	HARRODSBURG RD
H	940	ANGLIANA AVE	WEST HIGH ST
H	941	CASTLETON WAY	GAINESWAY DR
H	942	WILLOWOOD DR	CASTLETON WAY
H	943	WOLLOWOOD DR	CASTLETON WAY
H	944	WILLOWOOD DR	WILLOWOOD DR
H	945	DANADA DR	CASTLETON WAY

Hydrant Prefix	Hydrant ID #	Primary Street	Intersecting Street
H	946	DANADA DR	WILLOWOOD DR
H	947	GREENTREE RD	CASTLETON WAY
H	948	GREENTREE RD	CASTLETON WAY
H	949	GREENTREE RD	WILLOWOOD DR
H	950	ST MICHAEL DR	ST MARGARET DR
H	951	ST MICHAEL DR	ST GEORGE DR
H	952	ST MICHAEL DR	WILLFANT CIR
H	953	WILLFANT CIR	ST MICHAEL DR
H	954	ST ANN DR	WILL FANT DR
H	955	OXFORD CIRCLE DR	OXFORD CIR
H	956	LONDONDERRY DR	OXFORD CIR
H	957	LONDONDERRY DR	WESTMINSTER DR
H	958	HARRODSBURG RD	WALLER AVE
H	959	ST MARGARET DR	RICHMOND RD
H	960	ST ANN DR	RICHMOND RD
H	961	DEAVILLE DR	OXFORD CIRCLE
H	962	RUGBY RD	CHANTILLY DR
H	963	CHANTILLY ST	PICCADILLY ST
H	964	RUGBY RD	PICCADILLY ST
H	965	CHANTILLY ST	SUTTON PL
H	966	DUNKIRK DR	SUTTON PL
H	967	RUGBY RD	PICCADILLY ST
H	968	PICCADILLY ST	LONDONDERRY DR
H	969	LONDONDERRY DR	HAMILTON PARK
H	970	LONDONDERRY DR	DUNKIRK DR
H	971	SAVOY RD	LEISURE LN
H	972	SAVOY RD	BRITTANY LANE
H	973	GARRETT ST	SAVOY RD
H	974	BRITTANY LANE	SAVOY RD
H	975	BRITTANY LANE	SAVOY RD
H	976	NEWPORT DR	CLAIBORNE WAY
H	977	NEWPORT DR	CASTLETON WAY
H	978	CLAIBORNE WAY	GREENTREE RD

Hydrant Prefix	Hydrant ID #	Primary Street	Intersecting Street
H	979	CASTLETON WAY SOUTH	NEWPORT DR
H	980	ARDEN PLACE	ARDEN COURT
H	981	GAINESWAY DR	CLAIBORNE WAY
H	982	WHITEHALL PL	CASTLETON WAY SOUTH
H	983	CLAIBORNE WAY	GREENTREE RD
H	984	WHITE HALL PL	GREENTREE RD
H	985	CASTLETON HILL	GAINESWAY DR
H	986	WOODSPOINT DR	ASHWOOD RD
H	987	WEST TWELTH ST	KEES RD
H	988	ANGLIANA AVE	ANGLIANA AVE
H	989	WINCHESTER RD	INDUSTRY RD
H	990	INDUSTRY RD	WINCHESTER RD
H	991	EASTLAND DR	MURRAY DR
H	992	EASTLAND DR	HOLIDAY INN ENTRANCE
H	993	GREENTREE RD	CENTRE PRKWY
H	994	GREENTREE RD	SPENDTHRIFT DR
H	995	GREENTREE RD	DIXIANNA DR
H	996	ROYAL AVE	BYARS AVE
H	997	ROYAL AVE	HILLCREST AVE
H	998	HIGHLAND DR	HILL CREST AVE
H	999	HIGHLAND DR	SHELBY AVE
H	1000	WINCHESTER RD	STRADER DR
H	1001	WINCHESTER RD	STRADER DR
H	1002	EAST SEVENTH ST	TENNESSEE AVE
H	1003	ALLENDALE DR	HARRODSBURG RD
H	1004	LANE ALLEN DR	HARRODSBURG RD
H	1005	MITCHELL AVE	LANE ALLEN RD -SPRINGS MOTEL
H	1006	HARRODSBURG RD	LANE ALLEN RD
H	1007	HARRODSBURG RD	LANE ALLEN RD
H	1008	HARRODSBURG RD	LANE ALLEN RD
H	1009	DORSET DR	CHANTILLY ST
H	1010	RUGBY RD	PICCADILLY ST
H	1011	NORTH BROADWAY	NORTH BROADWAY PARK

Hydrant Prefix	Hydrant ID #	Primary Street	Intersecting Street
H	1012	WEST TWELTH ST	NORTH BROADWAY
H	1013	SOUTH LIMESTONE	ARCADIA PARK DR
H	1014	EASTLAND DR	COMMERCIAL-BACK OF SHOPPING CENTE
H	1015	EASTLAND DR	INDUSTRY RD
H	1016	EASTLAND DR	GOODWIN DR
H	1017	EASTLAND DR	GOODWIN DR
H	1018	YOUNG DR	ST GEORGE DR
H	1019	YOUNG DR	ST GEORGE DR
H	1020	PORTER PLACE	WEST HIGH ST
H	1021	CAMBRIDGE DR	OXFORD CIR
H	1022	SUTTON PLACE	MANDALAY DR
H	1023	DEAUVILLE DR	CHANTILLY DR
H	1024	ELMENDORF DR	GAINESWAY DR
H	1025	ELMENDORF LN	ELMENDORF DR
H	1026	FLOYD DR	LOUDON AVE
H	1027	FLOYD DR	LOUDEN AVE
H	1028	DUNKIRK DR	SAVOY RD
H	1029	DURNKIRK DR	WOODFORD DR
H	1030	WOODFORD DR	DUNKIRK DR
H	1031	DELMONT DR	DELMONT CT
H	1032	INDUSTRY RD	EASTLAND DR
H	1033	EASTLAND PRKWAY	CHICKASAW DR
H	1034	FT. SUMPTER DR	ATLANTA DR
H	1035	AUBURN DR	EASTLAND PRKWAY
H	1036	SARASOTA DR	EASTLAND PRKWY
H	1037	AUBURN DR	EASTLAND PRKWAY
H	1038	EASTLAND PRKWY	FT. SUMPTER DR
H	1039	ATLANTA DR	19' N NCL FT SUMPTER
H	1040	ELMENDORF DR	ELMENDORF WAY
H	1041	ELMENDORF DR	DIXIANA DR
H	1042	DIXIANA DR	SPENDTHRIFT RD
H	1043	ARMSTRONG MILL - SERVICE RD	APPIAN WAY
H	1044	OLYMPIA RD	APPIAN WAY

Hydrant Prefix	Hydrant ID #	Primary Street	Intersecting Street
H	1045	OLYMPIA RD	APPIAN WAY
H	1046	IDLE HOUR DR	ST JULIE DR
H	1047	CARNEAL DR	LOGAN PLACE
H	1048	DUNKIRK DR	DURNKIRK COURT
H	1049	DEAUVILLE DR	CHANTILLY DR
H	1050	WESTMINISTER DRDR	LONDONDERRY DR
H	1051	RALEIGH RD	EASTLAND PKWY
H	1052	EASTLAND PRKWY	AUBURN DR
H	1053	EASTLAND PRKWY	CHARLESTON CT
H	1054	CHARLESTON CT	EASTLAND PKWY
H	1055	NEW CIRCLE RD	EASTLAND PKWY
H	1056	AUGUSTA DR	RALEIGH RD
H	1057	BAYOU CT	AUGUSTA DR
H	1058	RALEIGH RD	EASTLAND PKWY
H	1059	BARWICK DR	EASTLAND PKWY
H	1060	ATLANTA DR	FT SUMPTER DR
H	1061	NEW CIRCLE RD	JINGLE BELL LN
H	1062	PRICE RD	FISTER TRAILER CT
H	1063	CASTLETON HILL	GAINES WAY DR
H	1064	ADAIR DR	HART DR
H	1065	VENETIAN WAY	OLYMPIA RD
H	1066	MILANO RD	VENETIAN WAY
H	1067	BILOXI CT	EASTLAND PRKWY
H	1068	IDLE HOUR DR	ST JULIE DR
H	1069	NEW CIRCLE RD	TURNER LANE
H	1070	NEW CIRCLE RD	NORTH LIMESTONE
H	1071	NORTHLAND DR	NORTH BROADWAY
H	1072	LANE ALLEN RD	ALEXANDRIA DR
H	1073	CAMELLIA DR	ALEXANDRIA DR
H	1074	CAMELLIA DR	ALEXANDRIA DR
H	1075	CAMELLIA DR	ALEXANDRIA DR
H	1076	BALSAM DR	ALEXANDRIA DR
H	1077	BALSAM DR	JUNIPER DR

Hydrant Prefix	Hydrant ID #	Primary Street	Intersecting Street
H	1078	SOUTHLAND DR	SOUTHLAND BOWLING LANES W ENTRANC
H	1079	MEADOW LANE	LOUDON AVE
H	1080	MEADOW LANE	LOUDON AVE
H	1081	MEADOW LANE	HIGHLAND PRK
H	1082	MEADOW LANE	GAY PLACE
H	1083	GAY PLACE	MEADOW LANE
H	1084	DARLEY DR	EMERSON DR
H	1085	DARLEY DR	LOCUST DR
H	1086	DARLEY DR	LOCUST DR
H	1087	DARLEY DR	HIGHLAND PKWY
H	1088	MARCELLUS DR	HIGHLAND PRK
H	1089	MARCELLUS DR	LOCUST DR
H	1090	MARCELLUS DR	CICADA AVE
H	1091	MARCELLUS DR	EMERSON DR
H	1092	CARNEAL RD	EMERSON DR
H	1093	CARNEAL RD	CICADA AVE
H	1094	EMERSON DR	BRYAN AVE
H	1095	HAWTHORNE LN	CANE RUN RD
H	1097	MANOALAY RD	DORSET DR
H	1098	NEW CASTLE ST	DORSET DR
H	1099	DEAUVILLE RD	NEW CASTLE DR
H	1100	LIVER POOL RD	NEW CASTLE DR
H	1101	LIVERPOOL	DUNKIRK DR
H	1102	LIVER POOL RD	DUNKIRK DR
H	1103	ANTIETAM RD	ALEXANDRIA
H	1104	GAY PLACE	MEADOW LANE
H	1105	SANDALWOOD DR	ANNISTON DR
H	1106	HI-CREST DR	BRYNELL DR
H	1107	ANNISTON	MOSS DR
H	1108	NEW CASTLE CT	NEW CASTLE RD
H	1109	VERSAILLES RD	BENNETT AVE
H	1110	TEAROSE DR	OLEANDER DR
H	1111	TEAROSE DR	DOGWOOD DR

Hydrant Prefix	Hydrant ID #	Primary Street	Intersecting Street
H	1112	TAMARACK DR	TEAROSE DR
H	1113	HONEYSUCKLE RD	ABELIA LANE
H	1114	LARKSPUR DR	HONEYSUCKLE DR
H	1115	GIBSON AVE	DEVONSHIRE AVE
H	1116	DOVER RD	GRANTCHESTER RD
H	1117	GRANTCHESTER RD	PALMYRA DR
H	1118	NEW CIRCLE RD	BRYAN STATION RD
H	1119	NEW CIRCLE RD	LEXINGTON MOTOR INN ENTRANCE
H	1120	ALEXANDRIA DR	DARIEN DR
H	1121	ALEXANDRIA DR	DARIEN DR
H	1122	ANTIETAM RD	MANASSA DR
H	1123	CROSS KEYS RD	MAYWICK DR
H	1125	MEADOW PRK	BRYAN STATION RD
H	1126	MEADOW PARK	OAKHILL DR
H	1127	SOUTHLAND DR	REBEL RD
H	1128	CANTRILL DR	EASTLAND DR
H	1129	CANE RUN RD	HAWTHORNE LANE
H	1130	MEADOW DR	GAY PLACE
H	1131	EMERSON DR	MEADOW DR
H	1132	EMERSON DR	MEADOW LN
H	1133	WABASH DR	CHESAPEAKE LN
H	1134	OLD DOBBIN RD	BEECHMONT RD
H	1135	OLD DOBBIN RD	TATES CREEK PIKE
H	1136	TATESWOOD DR	BELLEFONTE DR
H	1137	DARIEN DR	TRAVELLERS RD
H	1138	LESLIE DR	ALLEN DR
H	1139	LESLIE DR	LESLIE CT
H	1140	SOUTHLAND DR	NICHOLASVILLE RD
H	1141	NICHOLASVILLE RD	WESTWOOD DR
H	1142	MORGAN AVE	BRYAN AVE
H	1143	LESLIE DR	KINGSTON RD
H	1144	FAIRMAN DR	BAUMANN DR
H	1145	BORDEAUX DR	VERSAILLES RD

Hydrant Prefix	Hydrant ID #	Primary Street	Intersecting Street
H	1146	NORFOLK DR	WABASH DR
H	1147	WABASH DR	PESACOLA PARK
H	1148	LAKAWANA DR	ELIZABETH ST
H	1149	LAKAWANA DR	NICHOLASVILLE RD
H	1150	LAKAWANA DR	WABASH DR
H	1151	GOODRICH AVE	NICHOLASVILLE RD
H	1152	GOODRICH AVE	NICHOLASVILLE RD
H	1153	GOODRICH AVE	NICHOLASVILLE RD
H	1154	GOODRICH AVE	PENSACOLA ST
H	1155	HI CREST DR	ENDON AVE
H	1156	CLARKSDALE CT	EASTLAND PKWY
H	1157	BORDEAUX DR	CALUMET TERRACE
H	1158	LE HAVRE RD	BORDEAUX DR
H	1159	SEINE RD	BORDEAUX DR
H	1160	SEINE RD	BORDEAUX DR
H	1161	SOUTHLAND DR	SOUTHERN R R
H	1162	SOUTHLAND DR	PLAZA DRIVE - SERVICE RD
H	1163	PLAZA DR	SOUTHLAND DR
H	1164	ST ANTHONY DR	BRYAN STATION RD
H	1165	NORTH BROADWAY	DOVER RD
H	1166	OLD DOBBIN RD	OLD DOBBIN CIR
H	1167	TATES CREEK PIKE	LAKEWOOD DR
H	1168	RAINTREE RD	BEECHMONT DR
H	1169	TATESWOOD DR	BIMINI RD
H	1170	BEECHMONT RD	BELLEFONTE DR
H	1171	BELLEFONTE DR	GLENDOVER RD
H	1172	STURGILL DR	NEWTOWN RD
H	1173	STURGILL RD	NEW CIRCLE RD
H	1174	SANDALWOOD DR	WAYLAND DR
H	1175	SANDALWOOD DR	CHERRY CT
H	1176	MOSS DR	MOSS CT
H	1177	SANDALWOOD DR	ANNISTON DR
H	1178	GIBSON AVE	SOUTH BROADWAY

Hydrant Prefix	Hydrant ID #	Primary Street	Intersecting Street
H	1179	TATES CREEK PIKE	RAVEN RD AT FIRE STATION
H	1180	KINGSTON RD	WANDA WAY
H	1181	GEORGIAN WAY	ATHENIA DR
H	1182	GEORGIAN WAY	WILLIAMSBURG RD
H	1183	GEORGIAN WAY	WILLIAMSBURG RD
H	1184	NEW CIRCLE RD	MEADOW LANE
H	1185	OLEANDER DR	ALEXANDRIA DR
H	1186	PALMS DR	OLEANDER DR
H	1187	OLEANDER CT	OLEANDER DR
H	1188	DOGWOOD DR	GARDEN SPRINGS DR
H	1189	DOGWOOD DR	GARDEN SPRINGS DR
H	1190	DOGWOOD DR	TEAROSE DR
H	1191	WALLER AVE	HARRODSBURG RD
H	1192	WALLER AVE	HARRODSBURG RD
H	1193	EASTLAND PKWY	CANTRILL DR
H	1194	CANTRILL DR	GREEN HILLS DR
H	1195	NEW CIRCLE RD	NORTH BROADWAY - DRIVE TO JERRY'S
H	1196	MANCHESTER ST	PERRY ST
H	1197	MAGNOLIA AVE	EAST SEVENTH ST
H	1198	NEWTOWN PIKE	HASKINS DR
H	1200	NEW CIRCLE RD	JINGLE BELL LANE
H	1201	LARKSPUR DR	HONEYSUCKLE DR
H	1202	OLEANDER DR	TEAROSE DR
H	1203	GARDEN SPRINGS	WINTERBERRY DR
H	1204	GLENBROOK ST	ANNISTON DR
H	1205	DEEP GLENN CT	GLENBROOK ST
H	1206	GLENBROOK	BRYNELL DR
H	1207	BRYNELL DR	ANNISTON DR
H	1208	ANNISTON DR	ANNISTON CT
H	1209	MANDALAY RD	DORSET DR
H	1210	NICHOLASVILLE RD	WESTWOOD DR
H	1211	GEORGETOWN ST	LIMA DR
H	1212	RUSSELL CAVE PK	HAWTHORNE LN

Hydrant Prefix	Hydrant ID #	Primary Street	Intersecting Street
H	1213	ALLEN DR	ROGERS RD
H	1214	ROGERS ROAD - WEST	ALLEN DR
H	1215	MARSHALL LANE	ROGERS RD
H	1216	MARSHAL LANE	ALLEN DR
H	1217	ALLEN DR	KINGSTON RD
H	1218	MERCER RD	BAKER CT
H	1219	MERCER RD	BAKER CT
H	1220	MERCER RD	BAKER CT
H	1221	ROOKWOOD DR	GLENEAGLES DR
H	1222	GLENEAGLES DR	MARGATE DR
H	1223	ROOKWOOD DR	MARGATE DR
H	1224	PYKE RD	SOUTH BROADWAY
H	1225	ROOKWOOD PKWY	BRYAN STATION RD
H	1226	KENAWOOD DR	BRYAN STATION SERVICE RD
H	1227	MCKENNA CT	KENAWOOD DR
H	1228	BURT RD	NICHOLASVILLE RD
H	1229	NORTHSIDE DR	BRYNELL DR
H	1230	BRYNELL DR	SILVER LEAF DR
H	1231	LOMBARDY DR	SILVER LEAF DR
H	1232	GREENLEAF DR	KINGTREE DR
H	1233	JENNIFER DR	EASTLAND PKWY
H	1234	CANTRILL DR	EASTLAND PKWY
H	1235	GAINESWAY DR	TATES CREEK PK
H	1236	GARDEN SPRINGS DR	HONEYSUCKLE RD
H	1237	GARDEN SPRINGS DR	HONEYSUCKLE RD
H	1238	GARDEN SPRINGS DR	LARKSPUR DR
H	1239	TAMARACK DR	TAMARACK CT
H	1240	GARDEN SPRINGS DR	TAMARACK DR
H	1241	TALISMAN RD	GARDEN SPRINGS DR
H	1242	DUNKIRK DR	NEW CASTLE RD
H	1243	CAMBRIDGE DR	CHANTILLY ST
H	1244	AZALEA DR	ASTER RD
H	1245	JASMINE DR E	GARDEN SPRINGS DR

Hydrant Prefix	Hydrant ID #	Primary Street	Intersecting Street
H	1246	LAKESPUR DR	CYPRESS DR
H	1247	ASTER RD	VIOLET DR
H	1248	LARKSPUR RD	HARRODSBURG RD
H	1249	CYPRESS DR	TAMARACK DR
H	1250	TAMARACK DR	CYPRESS DR
H	1251	CYPRESS DR	POPPY LANE
H	1252	VIOLET RD	CYPRESS DR
H	1253	VIOLET RD	AZALEA DR
H	1254	JASMINE DR	GARDEN SPRINGS
H	1255	SPENDTHRIFT CT	SPENDTHRIFT RD
H	1256	SPENDTHRIFT DR	GAINESWAY DR
H	1257	SCOTT ST	UPPER ST
H	1258	INDUSTRY RD	EASTLAND DR
H	1259	COMMERCIAL DR EAST	EASTLAND DR
H	1260	WALLER DR	ROYALTY CT
H	1261	WALLER AVE	ROYALTY CT
H	1262	MARTHA CT	EASTLAND PKWY
H	1263	MEADE CT	EASTLAND PKWY
H	1264	NEW CIRCLE RD	BRYAN STATION RD
H	1265	ANNISTON DR	EASTLAND PRKWY
H	1266	MOBILE CT	EASTLAND PRKWY
H	1267	EASTLAND PKWY	28' E ECL MEMPHIS CT
H	1268	GAINESVILLE CT	EASTLAND PKWY
H	1269	NEW ORLEANS DR	EASTLAND PKWY
H	1270	NEW ORLEANS DR	695' E ECL EASTLAND PRKWY
H	1271	EASTLAND PKWY	NEW ORLEANS CT
H	1272	BIMINI RD	RAINTREE RD
H	1273	FALLEN DR	ATHENIA DR
H	1274	FALLEN DR	ATHENIA DR
H	1275	FALLEN DR	WILLIAMSBURG RD
H	1276	PINEBLOOM DR	GEORGIAN WAY
H	1277	MERCER RD	TRANSPORT CT
H	1278	MERCER RD	TRANSPORT CT

Hydrant Prefix	Hydrant ID #	Primary Street	Intersecting Street
H	1279	VERSAILLES RD	KY1968
H	1280	RETIRED	RETIRED DUE TO DUPLICATION
H	1282	WAYLAND DR	HI-CREST DR
H	1283	HOLIDAY RD	455' E ECL BON AIR DR
H	1284	CANTRILL DR	EASTLAND PRKWY
H	1285	JENNIFER RD	GREENHILLS RD
H	1286	GAIDRY RD	JENNIFER RD
H	1287	FINCASTLE RD	BARROW RD
H	1288	COOPER DR	CULPPER RD
H	1289	COOPER DR	SUMMIT DR
H	1290	COOPER DR	18' E ECL KASTLE RD
H	1291	KASTLE RD	COOPER DR
H	1292	KASTLE RD	MONTCLAIR DR
H	1293	SUMMIT DR	MONTCLAIR DR
H	1294	ELDEMERE RD	MONTCLAIR DR
H	1295	COOPER DR	TATES CREEK PK
H	1296	JASMINE DR	GARDEN SPRINGS DR
H	1297	WINTERBERRY DR	GARDEN SPRINGS DR
H	1298	TALISMAN RD	JASMINE DR
H	1299	JASMINE DR	TALISMAN DR
H	1300	EASTOVER DR	COOPER DR
H	1301	INDIAN MOUND RD	ROMANY RD
H	1302	MONTCLAIR DR	SCOVILLE RD
H	1303	SHAFTSBURY DR	MEADOW LANE
H	1304	NEWTOWN PIKE	IMPERIAL DR -DRIVE TO TRAOLER CAMP
H	1305	ERIE RD	ST MARTIN DR
H	1306	ST MARTIN	DOMINICAN DR
H	1307	WAVERLY DR	ERIE RD
H	1308	ELDMERE RD	COOPER DR
H	1309	RIDGEWAY RD	FONTAINE RD
H	1310	HART RD	DUDLEY RD
H	1311	LAKEWOOD DR	WOODLAKE WAY
H	1312	ANDOVER DR	PROVIDENCE LN

Hydrant Prefix	Hydrant ID #	Primary Street	Intersecting Street
H	1313	ANDOVER DR	INDIAN MOUND RD
H	1314	CHINOE RD	35' N NCL LAKEWOOD DR
H	1315	LAKEWOOD DR	LAKEWOOD CT
H	1316	COOPER DR	CULPEPER RD
H	1317	FLOYD DR	NEW CIRCLE RD
H	1318	TATESWOOD DR	RAINTREE RD
H	1319	NORTH BROADWAY	OLD CAN RUN RD
H	1320	NORTH BROADWAY	OLD CANE RUN RD
H	1321	LA ROCHELLE DR	CHERBOURGE RD
H	1322	REIMS RD	BORDEAUX DR
H	1323	BORDEAUX DR	LA ROCHELLE RD
H	1324	REIMS RD	NICE DR
H	1325	GREENLEAF DR	GREENLEAF CT
H	1326	MONTCLAIR DR	TATES CREEK PK
H	1327	LAKEWOOD DR	COLONY BLVD
H	1328	LAKEWOOD DR	COLONY BLVD
H	1329	PALMS DR	ALEXANDRIA DR
H	1330	PALMS DR	ALEXANDRIA DR
H	1331	WINTERBERRY DR	OLEANDER DR
H	1332	WINTERBERRY DR	STEPHENS LANE
H	1333	LANSIL RD	JUNIPER RD
H	1334	LOMBARDY DR	KINGTREE CT
H	1335	KINGTREE DR	IVY CT
H	1336	ROSEWOOD DR	KINGREE DR
H	1337	ANNISTON DR	KINGTREE DR
H	1338	ANNISTON DR	KINGTREE DR
H	1339	ROOKWOOD PRKWY	SHEFFIELD CT
H	1340	WANSTEAD WAY	MARGATE DR
H	1341	WANSTEAD WAY	MARGATE DR
H	1342	RADCLIFFE RD	RUSSELL CAVE RD
H	1343	LINWALL RD	CAMERON CT
H	1344	LEITH CT	LIN WALL DR
H	1345	LIN WALL DR	RYE LANE

Hydrant Prefix	Hydrant ID #	Primary Street	Intersecting Street
H	1346	OAKWOOD DR	GEORGETOWN RD
H	1347	OAKWOOD DR	OAKWOOD CIR
H	1348	CEDARWOOD DR	BOXWOOD DR
H	1349	BRYANWOOD PKWY	HARROGATE DR
H	1350	COURTLAND DR	HI-CREST DR
H	1351	ASHWOOD DR	CHINOE RD
H	1352	CHENAULT AVE	CROSS LN
H	1353	PINKNEY DR	SUMMERVILLE DR
H	1354	PINE MEADOWS RD	SUMMERVILLE DR
H	1355	PINE MEADOWS	PINKNEY DR
H	1356	SUMMERVILLE DR	BEACON HILL RD
H	1357	SUMMERVILLE DR	PINE MEADOWS RD
H	1358	SUMMERVILLE DR	BEACON HILL RD
H	1359	OLD FRANKFORT PIKE	NEW CIRCLE RD
H	1360	OLD FRANKFORT PIKE	NEW CIRCLE RD RAMP
H	1361	OLD FRANKFORT PIKE	NEW CIRCLE RD
H	1362	HEATHER WAY	HEATHER CT
H	1363	HEATHER WAY	BELLEFONTE DR
H	1364	MELBORNE WAY	BELLEFONTE DR
H	1365	HEATHER WAY	MELBORNE WAY
H	1366	RANDOLPH CT	MELBOURNE WAY
H	1367	HEATHER WAY	CURTIN DR
H	1368	CRILLION DR	HEATHER WAY
H	1369	CRILLION DR	BELLEFONTE DR
H	1370	CURTIN DR	CURTIN CT
H	1371	MELBORNE WAY	LARKIN RD
H	1372	LARKIN RD	HEATHER WAY
H	1373	HEATHER WAY	LARKIN RD
H	1374	NANTUCKETT DR	MELBOURNE WAY
H	1375	MELBOURNE WAY	NANTUCKET DR
H	1376	NANTUCKET DR	MELBORNE WAY
H	1377	ALEXANDRIA DR	ROANOKE DR
H	1378	LANSILL DR	JUNIPER DR

Hydrant Prefix	Hydrant ID #	Primary Street	Intersecting Street
H	1379	LANSILL DR	PINEBLOOM DR
H	1380	LANSILL DR	PINEBLOOM DR
H	1381	WILLIAMSBURG RD	GEORGIAN WAY
H	1382	GEORGIAN WAY	WILLIAMSBURG RD
H	1383	ALEXANDRIA DR	CROSS KEYS RD
H	1384	PARKERS MILL RD	TRAVELER RD
H	1385	COURTLAND DR	HI CREST DR
H	1386	HERMITAGE DR	BRYAN STATION RD
H	1387	HERMITAGE DR	SPRING STATION DR
H	1388	WICKLAND DR	WICKLAND CT
H	1389	WICKLAND DR	HERMITAGE DR
H	1390	SPRING STATION DR	HERMITAGE DR
H	1391	SPRING STATION DR	GLENGARRY DR
H	1392	SPRING STATION DR	SPRING STATION CT
H	1393	GLENGARRY DR	SPRING STATION DR
H	1394	LINWAL RD	HARPER CT
H	1395	BREWER DR	LINWAL RD
H	1396	BREWER DR	RADCLIFFE RD
H	1397	RADCLIFFE RD	BISHOP DRIVE
H	1398	RADCLIFFE RD	RYE LANE
H	1399	RADCLIFFE RD	LINTON RD
H	1400	REBEL RD	REGAL LNE
H	1401	CAMPERDOWN CT	LANE ALLEN RD
H	1402	WEYBRIDGE CT	LANE ALLEN RD
H	1403	ABELIA LN	LANE ALLEN
H	1404	ATHENIA DR	OLD NASSAU RD
H	1405	OLD NASSAU RD	ATHENIA DR
H	1406	OLD NASSAU RD	WILLIAMSBURG RD
H	1407	WILLIAMSBURG RD	OLD NASSAU RD
H	1408	GAINESWAY DR	GAINESWAY CT
H	1409	GAINESWAY DR	SPENDTHRIFT DR
H	1410	HIGH HOPE RD	330' N NCL CROWN CREST
H	1411	CROWN CREST	SUTHERLAND DR

Hydrant Prefix	Hydrant ID #	Primary Street	Intersecting Street
H	1412	HIGH HOPE DR	SUTHERLAND DR
H	1413	CROWN CREST RD	SUTHERLAND DR
H	1414	SUTHERLAND DR	GAINESWAY DR
H	1415	SUTHERLAND DR	GAINESWAY DR
H	1416	HIGH HOPE DR	GAINESWAY DR
H	1417	BRYAN STATION RD	SIERRA DR
H	1418	VAL DOSTA CT	AUGUSTA DR
H	1419	ANNISTON DR	AUGUSTA DR
H	1420	COURTLAND DR	RALEIGH RD
H	1421	EASTLAND PKWY	DURHAM CT
H	1422	STONEHAVEN DR	MARGATE RD
H	1423	HARDGATE RD	STONEHAVEN DR
H	1424	SHAFTSBURY RD	HARDGATE RD
H	1425	SHAFTBURY RD	HARROGATE RD
H	1426	HARROGATE DR	CANTERBURY CT
H	1427	HARROGATE DR	DARTMOOR CT
H	1428	JENNIFER DR	GAIDEY RD
H	1429	EASTLAND PKWY	AUBURN DR
H	1430	EASTLAND PKWY	AUBURN DR
H	1431	TERRACE VIEW DR	VERSAILLES RD
H	1432	INDUSTRY RD	EASTLAND DR
H	1433	LIMA DR	DON ANNA DR
H	1434	LIMA DR	DON ANNA DR
H	1435	LACO DR	OLD FRANKFORT PK
H	1436	LACO DR	BIZZELL DR
H	1437	BIZZELL DR	LACO DR
H	1438	OAKWOOD DR EAST	OAKWOOD DR NORTH
H	1439	OAKWOOD DR NORTH	BOXWOOD DR
H	1440	DOMINICAN DR	ST MARTINS DR
H	1441	ETAWAH DR	AUGUSTA DR
H	1442	ETAWAH DR	DALTON CT
H	1443	ETAWAH DR	MARIETTA DR
H	1444	MARIETTA DR	ETAWAH DR

Hydrant Prefix	Hydrant ID #	Primary Street	Intersecting Street
H	1445	ANNISTON DR	MARIETTA DR
H	1446	ANNISTON DR	AUGUSTA DR
H	1447	HUNTSVILLE DR	AUGUSTA DR
H	1448	SPARTA CT	VERSAILLES RD
H	1449	NORTH LIMESTONE	NEW CIRCLE
H	1450	NEW CIRCLE RD	NORTH LIMESTONE
H	1451	CHERBOURG RD	CHERBOURG CT
H	1452	NICE DR	CHERBOURG RD
H	1453	NICE DR	CHERBOURG RD
H	1454	NEW CIRCLE RD	FLOYD AVE
H	1455	EASTLAND DR	LOUDEN AVE
H	1456	EASTLAND DR	GOODWIN DR
H	1457	FLOYD DR	LINE LOUDON AVE
H	1458	SOUTH LIMESTONE	MAXWELTON CT
H	1459	MURRAY DR	EASTLAND DR
H	1460	MURRAY DR	EASTLAND DR
H	1461	AUDUBON AVE	FOREST PARK
H	1462	HART RD.	ROMANY RD
H	1463	LOUISIANA AVE	ROMANY RD
H	1464	EASTLAND PKWY	GAYLE DR
H	1465	GAYLE DR	EASTLAND PKWY
H	1466	GAYLE DR	GAYLE CT
H	1467	COCHRAN RD	COLONY BLVD
H	1468	COCHRAN RD	COLONY BLVD
H	1469	COCHRAN RD	HART RD
H	1470	HART RD	CROSS LN
H	1471	NEW CIRCLE RD	NORTH BROADWAY
H	1472	WALLER AVE	ROYALTY CT
H	1473	PORTER PLACE	VERSAILLES RD
H	1474	MAN OWAR	LEGION DR
H	1475	WALLER AVE	ST JOSEPH HOSPITAL DR
H	1476	ROYALTY CT	WALLER AVE
H	1477	BEACON HILL	SUMMERVILLE

Hydrant Prefix	Hydrant ID #	Primary Street	Intersecting Street
H	1478	HARRODSBURG RD	WALLER AVE
H	1479	OLD FRANKFORT PIKE	FORBES RD
H	1480	HAGGARD LANE	NORTHERN PKWY
H	1481	NORHTERN PKWY	HAGGARD LANE
H	1482	COMMERCIAL DR	EASTLAND DR
H	1483	INDUSTRY RD	GOODWIN DR
H	1484	KEES RD	FAITH ST
H	1485	JINGLE BELL LN	CASE ST
H	1486	SMITH ST	WEST SIXTH ST
H	1487	VERSAILLES RD	BENNETT AVE
H	1488	NEW CIRCLE RD	RUSSELL CAVE RD
H	1489	HART RD	WALLACE WAY
H	1490	BLAIRMORE DR	WALLACE WAY
H	1491	BLAIRMORE DR	WALLACE WAY
H	1492	HART RD	PRATHER RD
H	1493	WOODPOINT RD	FINCASTLE RD
H	1494	SYCAMORE RD	SLASHES RD
H	1495	SYCAMORE RD	FONTAINE RD
H	1496	EASTWAY DR	HOLLYHILL DR
H	1497	STRATFORD DR	EASTWAY DR
H	1498	SOUTHVIEW DR	SHERIDAN DR
H	1499	BARKLEY DR	SOUTHGATE DR
H	1500	SOUTHLAND DR	EASTWAY DR
H	1501	SOUTHLAND DR	CHERRYBARK DR
H	1502	SOUTHLAND DR	SOUTHVIEW DR
H	1503	CROSS KEYS RD	ALEXANDRIA DR
H	1504	MAYWICK DR	THE LANE
H	1505	MANHATTEN DR	BRYAN STATION PK
H	1506	CHENAULT DR	958' E ECL CROSS LANE
H	1507	CATALPA RD	FINCASTLE RD
H	1508	RIDGEWAY RD	COCHRAN RD
H	1509	RIDGEWAY RD	HART RD
H	1510	RIDGEWAY RD	FINCASTLE RD

Hydrant Prefix	Hydrant ID #	Primary Street	Intersecting Street
H	1511	DUDLEY RD	FONTAINE RD
H	1512	COCHRAN RD	CHINOE RD
H	1513	DUDLEY DR	COCHRAN RD
H	1514	CHINOE RD	COOPER DR
H	1515	CHENAULT DR	COCHRAN RD
H	1516	COCHRAN RD	OLD CASSIDY RD
H	1517	CULPEPPER RD	COCHRAN RD
H	1518	CHINOE RD	HART RD
H	1519	CULPEPPER RD	COCHRAN RD
H	1520	ROMANY RD	INDIAN MOUND DR
H	1521	PRATHER RD	CULPEPPER RD
H	1522	LAKEWOOD DR	CHINOE RD
H	1523	COOPER DR	CULPEPPER RD
H	1524	BLAIRMORE CT	BLAIRMORE DR
H	1525	BLAIRMORE CT	BLAIRMORE DR
H	1526	BLAIRMORE DR	BIXBY WAY
H	1527	LAKESHORE DR	FAIRMONT CT
H	1528	LAKESHORE DR	BIXBY WAY
H	1529	LAKESHORE DR	BIXBY WAY
H	1530	LAKEWOOD	ROMANY RD
H	1531	CASSIDY AVE	HART RD
H	1532	CASSIDY AVE	COOPER DR
H	1533	PROVIDENCE LN	GARDEN RD
H	1534	EASTOVER DR	PROVIDENCE LN
H	1535	COCHRAN RD	TATES CREEK
H	1536	CULPEPPER	HART RD
H	1537	CHINOE RD	COCHRAN RD
H	1538	WOODS POINT RD	FONTAINE RD
H	1539	SYCAMORE RD	FINCASTLE RD
H	1540	COOPER DR	GARDEN RD
H	1542	FONTAINE RD	DINSMORE DR
H	1543	DINSMORE DR	FONTAINE RD
H	1544	FONTAINE CIR	FONTAINE RD

Hydrant Prefix	Hydrant ID #	Primary Street	Intersecting Street
H	1545	FONTAINE RD	FONTAINE CIR
H	1546	FONTAINE RD	LAKESHORE DR
H	1547	LAKESHORE DR	FONTAINE RD
H	1548	BLAIRMORE RD	BIXBY WAY
H	1549	BLAIRMORE RD	BIXBY WAY
H	1550	HART RD	WALLACE WAY
H	1551	BLAIRMORE DR	BLAIRMORE CT
H	1552	HART CT	PRATHER RD
H	1553	SAGE RD	ASTER RD
H	1554	ALEXANDRIA DR	ROANOKE RD
H	1555	BRYANWOOD PKWY	KENAWOOD DR
H	1556	BELLCASTLE RD	BRYANWOOD PKWY
H	1557	ALEXANDRIA DR	ROANOKE DR
H	1558	ALEXANDRIA DR	CROSS KEYS
H	1559	CANTRILL CT	EASTLAND PKWYY
H	1560	EASTLAND PKWY	NEW CIRCLE RD
H	1561	RALEIGH RD	HIGH CREST DR
H	1562	RALEIGH RD	CROSS CIR
H	1563	KENNEDY RD	NEWTOWN PIKE
H	1564	WANDA WAY	KINGSTON RD
H	1565	ELMWOOD DR	WANDA WAY
H	1566	CONTRACT AVE	LOUDON AVE
H	1567	CONTRACT AVE	LOUDON AVE
H	1568	BELLCASTLE RD	BELLCHASE DR
H	1569	BELLCASTLE RD	BRYNELL DR
H	1570	HI-CREST DR	EDON DR
H	1571	HARROGATE DR	ROOKWOOD PRKWY
H	1572	SHAFTBURY	BANBURY CT
H	1573	DARTMOOR DR	SHAFTBURY RD
H	1574	DARTMOOR DR	SHAFTBURY RD
H	1575	FAIRWOOD LN	HENRY CLAY BLVD
H	1576	BON AIR DR	HENRY CLAY
H	1577	KINGSWQY DR	BON AIR DR

Hydrant Prefix	Hydrant ID #	Primary Street	Intersecting Street
H	1578	KINGSWAY DR	FAIRWAY DR
H	1579	QUEENSWAY DR	FAIRWAY DR
H	1580	BARWICK DR	EASTLAND PKWY
H	1581	BARWICK DR	EASTLAND PKWYY
H	1582	CANTRILL DR W	EASTLAND PKWY
H	1583	JOAN DR	EASTLAND PKWY
H	1584	JOAN DR	DALNA DR
H	1585	DALNA DR	EASTLAND PKWY
H	1586	FORT SUMPTER CT	EASTLAND PKWY
H	1587	CONTINENTAL SQ	EASTLAND PKWY
H	1588	LAKEWOOD DR	ANDOVER DR
H	1589	MANHATTEN DR	BROOKMEAD DR
H	1590	MANHATTAN DR	BRYAN STATION RD
H	1591	LOCUST DR	BRYAN AVE
H	1592	MAYWICK DR	CROSS KEYS RD
H	1593	TRAVELER RD	4 CROSS KEYS RD
H	1594	PASADENA DR	NICHOLASVILLE RD
H	1595	GARDEBN SPRINGS	LANE ALLEN RD
H	1596	SUTHERLAND CT	COLDSTREAM DR
H	1597	COLDSTREAM DR	MADDENHURST CT
H	1598	FOXTALE CT	COLDSTREAM DR
H	1599	COLDSTREAM DR	ELMHURST CT
H	1600	COLDSTREAM DR	GAINESWAY
H	1601	CRIMSON KING CT	GAINESWAY DR
H	1602	CRAMER AVE	RICHMOND AVE
H	1603	COURT N0 1	GLENDOVER RD
H	1604	COURT No 3	GLENDOVER RD
H	1605	FLINTRIDGE DR	MEDLOCK RD
H	1606	TATES CREEK RD	SUNSET RD
H	1607	EASTLAND PKWY	CONTINENTAL SQ.
H	1608	WANDA CT	ELMWOOD DR
H	1609	STEPHANS LA	WINTERBERRY DR
H	1610	ALEXANDRIA DR	LILY CT

Hydrant Prefix	Hydrant ID #	Primary Street	Intersecting Street
H	1611	PINE BLOOM DR	PINE BLOOM CT
H	1612	ALEXANDRIA DR	PINE BLOOM DR
H	1613	ALEXANDRIA DR	ALEXANDRIA CT
H	1614	MARKHAM CT	ALEXANDRIA DR
H	1615	AZALEA DR	ALEXANDRIA DR
H	1616	AZALEA DR	LILY DR
H	1617	LILY DR	AZALEA DR
H	1618	LILY DR	AZALEA DR
H	1619	BISHOP DR	LINTON DR
H	1620	LINTON DR	BISHOP DR
H	1621	BISHOP DR	RADCLIFFE DR
H	1622	LOUISIANNA AVE	COCHRAN RD
H	1623	LOUISIANNA AVE	COCHRAN RD
H	1624	PROVIDENCE LN	DUKE RD
H	1625	KELSEY DR	KELSEY CT
H	1626	CAYWOOD DR	CAYWOOD CIR
H	1627	ALEXANDRIA DR	CARSON DR
H	1628	DEVONPORT CT	BORDEAUX DR
H	1629	DEVON PORT DR	ROSEBERG CT
H	1630	CAMBRIDGE DR	ALEXANDRIA DR
H	1631	DEVONPORT DR	SWANSEA CT
H	1632	ALEXANDRIA DR	ROCKY POINT CT
H	1633	LA ROCHELLE	DEVONPORT CIR
H	1634	ALEXANDRIA DR	ROCKY POINT CT
H	1635	ALBANY RD	TATES CREEK PK
H	1636	MONTAVESTA RD	ALBANY RD
H	1637	MONTAVESTA CIR	MONTAVESTA RD
H	1638	CHYLENE CT	EDEN RD
H	1639	EDEN RD	PIERSON RD
H	1640	EDEN RD	PIERSON RD
H	1641	EDEN RD	FOXBOROUGH CIR
H	1642	EDEN RD	FOXBOROUGH CIR
H	1643	EDEN RD N	PIERSON RD

Hydrant Prefix	Hydrant ID #	Primary Street	Intersecting Street
H	1644	EDEN RD N	PIERSON RD
H	1645	CHARLBURY RD	RUSSELL CAVE RD
H	1646	BISHOP DR	BURGESS AVE
H	1647	LINTON RD	WALDO WAY
H	1648	WALDO WAY	CHARLBURY RD
H	1649	CHARLBURY RD	WALDO WAY
H	1650	BISHOP DR	CHARLBURY RD
H	1651	WELLS CT	BISHOP DR
H	1652	BISHOP DR	WELLS CT
H	1653	HYDEN CT	BISHOP DR
H	1654	RADCLIFFE RD	FOXCRAFT
H	1655	FOXCRAFT	RADCLIFFE RD
H	1656	FOXCRAFT	RADCLIFFE RD
H	1657	WHEATCROFT CT	RADCLIFFE RD
H	1658	FARRA CT	RADCLIFFE RD
H	1659	RADCLIFFE CT	RADCLIFFE RD
H	1660	LINTON RD	RADCLIFFE RD
H	1661	LINTON RD	CHARLBURY RD
H	1662	CHARLBURY CT	CHARBURY RD
H	1663	LINTON RD	CHARLBURY RD
H	1664	BENTON CT	LINTON RD
H	1665	RICHMOND RD	WATER CO ENTRANCE
H	1666	EASTWAY DR	SOUTHLAND DR
H	1667	SHERIDAN DR	EASTWAY DR
H	1668	TWELTH ST	NORTH BROADWAY
H	1669	CASSIDY AVE	COOPER DR
H	1670	LANE ALLEN RD	HARRODSBURG RD
H	1671	CAMELOT RD	WILSON DOWNING RD
H	1672	KING ARTHUR DR	CAMELOT RD
H	1673	KING ARTHUR DR	GALAHAD DR
H	1674	GAWAINE DR	CAMELOT RD
H	1675	GAWAINE DR	GALAHAD DR
H	1676	GALAHAD DR	GAWAINE DR

Hydrant Prefix	Hydrant ID #	Primary Street	Intersecting Street
H	1677	LINDY CT	APPLETREE LN
H	1678	NEWTOWN PIKE	HOLIDAY INN I 75
H	1679	NEWTOWN PIKE	ACCESS RD SOUTH END OF HOLIDAY INN
H	1680	WESTERFIELD WAY	RUNNY MEAD WAY
H	1681	WILTON AVE	TEXACO ST
H	1682	TEXACO ST	CLYDE ST
H	1683	NEW CIRCLE RD	RUSSELL CAVE PK
H	1686	LONGVIEW DR	SOUTHVIEW DR
H	1687	SOUTHLAND DR	EASTWAY DR
H	1688	SOUTHLAND RD	CHERRYBARK DR
H	1689	STRATFORD DR	SOUTHVIEW DR
H	1690	BARKLEY DR	SOUTHGATE DR
H	1691	SHERIDAN DR	SOUTHVIEW DR
H	1692	NEW CIRCLE RD	JINGLE BELL LN
H	1693	LANE ALLEN RD	HARRODSBURG RD
H	1694	LANE ALLEN RD	ALEXANDRIA DR
H	1695	HARRODSBURG RD	CARDINAL LANE
H	1696	FLOYD DR	NEW CIRCLE RD
H	1697	NORTH BROADWAY	FAIR LAWN AVE
H	1698	NORTH BROADWAY	WITHERS AVE
H	1699	NORTH BROADWAY	PARIS AVE
H	1700	NEW CIRCLE RD	NORTH LIMESTONE
H	1701	FORBES RD	MEADOWTHORPE AVE
H	1702	TOWNLEY DR	MEADOWTHORPE AVE
H	1703	NEW CIRCLE RD	RUSSELL CAVE RD
H	1704	JINGLE BELL LN	CASE ST
H	1705	CLYDE ST	WEST MAIN ST
H	1706	CLYDE ST	WEST MAIN ST
H	1707	L & L R/R	WINCHESTER RD
H	1708	BIZZELL DR	LACO DR
H	1709	BIZZELL DR	LACO DR
H	1710	OXFORD CIR	DEAVILLE DR
H	1711	SOUTH LIMESTONE	ARCADIA PKWY

Hydrant Prefix	Hydrant ID #	Primary Street	Intersecting Street
H	1712	SOUTH LIMESTONE	SUBURBAN CT
H	1713	GLENDOVER CIR	GLENDOVER RD
H	1714	HOLIDAY INN - STREET SOUTH OF	NEWTOWN PIKE
H	1715	NEWTOWN PIKE	MOTEL ENTRANCE DR
H	1716	EASTLAND PKWY	GAYLE DR
H	1717	GAYLE DR	PELLINORE CT
H	1718	PELLINORE CT	GAYLE DR
H	1719	LIMA DR	DON ANNA DR
H	1720	CRICKLEWOOD DR	SHAFTBURY DR
H	1721	CRICKLEWOOD DR	CHLEMSFORD DR
H	1722	SHAFTBURY DR	CRICKLEWOOD DR
H	1723	HARROGATE DR	DONCASTER CT
H	1724	RIVER PARK DR	THAMES DR
H	1725	RIVER PARK DR	BEAUFORT DR
H	1726	BEAUFORT DR	RIVER PARK DR
H	1727	THAMES DR	BEAUFORT DR
H	1728	THAMES DR N	THAMES DR E
H	1729	THAMES DR	RIVER PARK DR
H	1730	MONTAVESTA DR	MONTAVESTA PL
H	1731	LAMAR DR W	MONTAVESTA RD
H	1732	LAMAR DR W	MONTAVESTA RD
H	1733	LAMAR DR E	MONTAVESTA RD
H	1734	LAMAR DR E	MONTAVESTA RD.
H	1735	NEW CIRCLE RD	INDUSTRY RD
H	1736	NEW CIRCLE RD	EASTLAND DR - BOWLING ALLEY
H	1737	RUSSELL CAVE RD	RADCLIFFE RD
H	1739	HAGGARD LANE	HAGGARD CT
H	1740	SOUTH BROADWAY	PYKE AVE
H	1741	VIRGINIA AVE	SOUTH BROADWAY
H	1743	MERMAN DR	CROSBY DR
H	1744	AUSTIN CT	CROSBY DR
H	1745	CROSBY DR	AUSTIN CT
H	1746	NILES DR	CROSBY DR

Hydrant Prefix	Hydrant ID #	Primary Street	Intersecting Street
H	1747	NILES DR	NILES CT
H	1748	NILES DR	MERMAN DR
H	1749	MERMAN DR	NILES DR
H	1750	ARMSTRONG MILL	TATES CREEK PK
H	1751	RALEIGH RD	KILKENNY DR
H	1752	KILKENNY DR	SHILOH CT
H	1753	KILKENNY DR	RALEIGH RD
H	1754	OCTAVIAN WAY	MILANO RD.
H	1755	OCTAVIAN CIR	APPIAN WAY
H	1756	VENETIAN CIR	APPIAN WAY
H	1757	OLYMPIA CIR	APPIAN WAY
H	1758	FONTAINE RD	DINSMORE CT
H	1759	FONTAINE RD	LAKESHORE DR
H	1760	LANSLOWNE DR	ARGONNE DR
H	1761	LANSLOWNE DR	REDDING RD
H	1762	HIGHTOWER	LULLWATER RD
H	1763	MEDLOCK RD	FLINTRIDGE CIR
H	1764	HI CREST DR	BRYNELL AVE
H	1765	WYATT PKWY	BENWOOD DR
H	1766	WYATT PKWY	JOHNSDALE DR
H	1767	BENWOOD DR	JOHNSDALE DR
H	1768	BENWOOD DR	JOHNSDALE DR
H	1769	AUGUSTA CT	RALEIGH RD
H	1770	CHINOE RD	ASHWOOD DR
H	1771	ROMANY RD	COCHRAN RD
H	1772	COLONY RD	COOPER DR
H	1773	LAKEWOOD CT	LAKEWOOD VIEW CT
H	1774	LAKEWOOD CT	LAKEWOOD CT
H	1775	STRATFORD DR	EASTWAY DR
H	1776	MAPLEWOOD DR	STRATFORD DR
H	1777	EASTWAY DR	HOLLY HILL DR
H	1778	HOLLY HILL DR	SOUTHGATE DR
H	1779	STRATFORD DR	SOUTHGATE DR

Hydrant Prefix	Hydrant ID #	Primary Street	Intersecting Street
H	1780	HOLLY HILL DR	MAPLEWOOD DR
H	1781	EASTWAY DR	HOLLY HILL DR
H	1782	HOLLY HILL DR	MAPLEWOOD DR
H	1783	PIERSON DR	BISKOFF CT
H	1784	PIERSON DR	PARKSIDE DR
H	1785	PARKSIDE DR	SHANDON DR
H	1786	OLD FRANKFORT PK	FORBES RD
H	1787	OLD FRANKFORT PK	FORBES RD
H	1788	REGENCY RD	SOUTHLAND DR
H	1789	VERSAILLES RD	WESTGATE DR
H	1790	VERSAILLES RD	TERRACE VIEW
H	1792	LEESTOWN RD	CLYDE ST
H	1793	ANTIEHAM RD	MAYWICK DR
H	1794	R L DUNCAN RD	WERNE DR
H	1796	HARRODSBURG RD	SPRINGHURST DR
H	1797	HARRODSBURG RD	SPRINGHURST DR
H	1798	LAKESIDE DR	LAKESIDE DR
H	1799	RADCLIFFE RD	LINTON RD
H	1800	MORGAN AVE	BRYAN AVE
H	1801	MORGAN VE	OAKHILL DR
H	1802	SHAWNEE AVE	BRYAN AVE
H	1803	SHAWNEE AVE	BRYAN AVE
H	1804	SHAWNEE AVE	OAKHILL DR
H	1805	EMERSON DR	BRYAN AVE
H	1806	KIGER CT	PERRY ST
H	1807	RICHMOND RD	BASSETT
H	1808	NORTHLAND DR	NORTH BROADWAY
H	1809	TRANSCRIPT	PRESS AVE
H	1810	RUSSELL CAVE	NEW CIRCLE RD
H	1811	RUSSELL CAVE	HOLLOW CREEK RD
H	1812	STONE HAVEN DR	CHELMFORD DR
H	1813	STONE HAVEN DR	SHAFTSBURY DR
H	1814	WARRINGTON DR	SHAFTSBURY DR

Hydrant Prefix	Hydrant ID #	Primary Street	Intersecting Street
H	1815	WARRINGTON DR	CHELMFORD DR
H	1816	NEW CIRCLE RD	MEADOW LANE
H	1817	PIERSON DR	BAYONNE DR
H	1818	KENT DR	SHANDON DR
H	1819	PIERSON DR	ZORN CT
H	1820	PIERSON DR	BURGOYNE CT
H	1821	SHANNON CT	BURGOYNE CT
H	1822	SHANDON DR	BURGOYNE CT
H	1823	FOLKSTONE DR	FOLKSTONE CT
H	1824	FOLKSTONE DR	LOCKHURST DR
H	1825	BAYBROOK DR	FOLKSTONE RD
H	1826	BAYBROOK RD	PLAINVIEW RD
H	1827	LOCKHURST RD	FOLKSTONE DR
H	1828	LOCKHURST RD	PLAINVIEW RD
H	1829	MT TABOR RD	BAYBROOK RD
H	1830	MT TABOR RD	TILDEN DR
H	1831	PLAINVIEW RD	TANNER CT
H	1832	PLAINVIEW RD	CHANNING WAY
H	1833	FOLKSTONE DR	PLAINVIEW RD
H	1834	STETSON LN	CHANNING WAY
H	1835	MT TABOR RD	KASEY CT
H	1836	FOLKSTONE DR	COMPTON DR
H	1837	COMPTON DR	PLAINVIEW DR
H	1838	TWINBROOK LN	QUINCY CT
H	1839	FOLKSTONE DR	PLAINVIEW RD
H	1840	MT TABOR RD	TILDEN RD
H	1841	HOLLOW CREEK RD	RUSSELL CAVE RD
H	1842	HOLLOW CREEK RD	RUSSELL CAVE RD
H	1843	RADCLIFFE RD	LINTON RD
H	1844	RADCLIFFE RD	BENTON RD
H	1845	BENTON RD	RADCLIFFE RD
H	1846	HAGGARD LN	RADCLIFFE RD
H	1847	FAULKNER AVE	PIERSON DR

Hydrant Prefix	Hydrant ID #	Primary Street	Intersecting Street
H	1849	OLD KINGSTON RD	ELMWOOD DR
H	1850	DAMEL CT	PIERSON DR
H	1851	MALABU DR	LARKIN RD
H	1852	YOUNG DR	ST GEORGE DR
H	1853	MALABU DR	NICHOLASVILLE RD
H	1854	MALABU DR	SURFSIDE DR
H	1855	LISA CT	FAYE CT
H	1856	ALLEN DR	LISA DR
H	1857	LISA DR	MIMI CT
H	1858	STONE HAVEN DR	SHAFTSBURY DR
H	1859	STONE HAVEN DR	HARROGATE DR
H	1860	CRICKLEWOOD DR	SCARABROUGH CT
H	1861	MURRAY DR	EASTLAND DR
H	1862	EASTLAND PKWY	NEW CIRCLE RD
H	1863	RICHMOND RD	NEW CIRCLE RD
H	1864	RICHMOND RD	TODDS RD
H	1865	MARLBORO DR	BENTON RD
H	1866	BENTON RD	DONCO CT
H	1867	BENTON RD	MARLBORO DR
H	1868	MARLBORO DR	BENTON RD
H	1869	MIDDLESEX RD	WESTERFIELD WAY
H	1870	RUNNY MEDE WAY	WESTERFIELD WAY
H	1871	RUNNY MEDE WAY E	WESTERFIELD WAY
H	1872	RUNNY MEDE WAY W	WESTERFIELD WAY
H	1873	WILSON DOWNING RD	CAMELOT DR
H	1874	WALLER AVE	ST JOSEPH DR
H	1875	REDDING RD	ORMOND CIRCLE
H	1876	REDDING RD	BELLMEADE RD
H	1877	CENTURIAN WAY	CENTRE PKWY
H	1878	ALEXANDRIA DR	CROSS KEYS DR
H	1879	MALABU DR	OVERBROOK DR
H	1880	CATALPA RD	FONTAINE RD
H	1881	PIERSON DR	SANDPIPER CT

Hydrant Prefix	Hydrant ID #	Primary Street	Intersecting Street
H	1882	PIERSON DR	FAULKNER AVE
H	1883	LEGION DR	HARRODSBURG RD
H	1884	NORTH LIMESTONE	LOCUST AVE
H	1885	BELLCASTLE RD	BELLCASTLE RD
H	1886	BELLCASTLE RD	BELLCASTLE RD
H	1887	HARRODSBURG RD	BOB-O-LINK DR
H	1888	GEORGETOWN RD	MERCER RD
H	1889	HI-CREST RD	WAYLAND DR
H	1890	SURFSIDE DR	NICHOLASVILLE DR
H	1891	SURFSIDE DR	NICHOLASVILLE DR
H	1892	SURFSIDE DR	MALABUR DR
H	1893	KING ARTHUR DR	KING ARTHUR CT
H	1894	KING ARTHUR DR	LANCELOT LANE
H	1895	KING ARTHUR DR	LANCELOT LN
H	1896	GALAHAD DR	LANCELOT LN
H	1897	GALAHAD DR	LANCELOT LANE
H	1898	GREENTREE RD	GREENTREE PL
H	1899	GREENTREE CT	GREENTREE RD
H	1900	CENTRE PKWYY	OLYMPIA RD
H	1901	OLYMPIA RD	VENETIAN WAY
H	1902	CENTRE PKWY	CENTURIAN RD
H	1903	CENTRE PKWY	MILANO RD
H	1904	CENTRE PRKWY	APPIAN WAY
H	1905	BRIARWOOD DR	REDWOOD DR
H	1906	BRIARWOOD DR	REDWOOD DR
H	1907	BRIARWOOD DR	REDWOOD DR
H	1908	REDWOOD DR	REDWOOD CT
H	1909	REDWOOD DR	REDWOOD CT
H	1910	REDWOOD DR	REDWOOD CT
H	1911	KENNEDY RD	NEWTOWN PK
H	1912	GLEN ARVIN AVE	GEORGETOWN ST
H	1913	GLEN ARVIN AVE	GEORGETOWN ST
H	1914	KINGSTON RD	PIERSON DR

Hydrant Prefix	Hydrant ID #	Primary Street	Intersecting Street
H	1915	OLD KINGSTON RD	NEW KINGSTON RD
H	1916	PRICE RD	FAIRDALE RD
H	1917	NEW CIRCLE - SERVICE RD	GEORGETOWN FIRE STATION No. 10
H	1918	BREWER RD	THURMAN DR
H	1919	OLD PARIS PK	ROGERS RD
H	1920	OLD PARIS PK	PARKSIDE DR
H	1921	MERCER RD	UNITED PARCEL SERVICE WEST DR
H	1922	MERCER RD	UNITED PARCEL SERVICE EAST DR
H	1924	MERCER RD	WICKS BLDG
H	1925	SOUTH LIMESTONE	ZANDALE DR
H	1926	LACO DR	SERVICE RD
H	1927	VERSAILLES RD	PARKERS MILL RD
H	1928	VERSAILLES RD	ALEXANDRIA DR
H	1930	MANCHESTER ST	SOUTHERN RAILROAD BRIDGE
H	1931	LEGION DR	MAN O WAR BLVD
H	1932	DANTZIER CT	NICHOLASVILLE RD
H	1933	LAKESIDE DR W	LAKESIDE DR N
H	1934	LAKESIDE DR	LAKEHILL CIR
H	1935	LAKESIDE DR	LAKESIDE PL
H	1936	REDDING RD	LANSDOWN ELEMENTARY SCHOOL W ENT
H	1937	LANSDOWNE DR	REDDING RD
H	1938	LANSDOWNE DR	REDDING RD
H	1939	LAKESHORE DR	ALTMONT CT
H	1940	SOUTH BROADWAY	SOUTH BROADWAY PARK
H	1941	NANCY HANKS	RED MILE RD
H	1942	SOUTHVIEW DR	STRATFORD DR
H	1943	EASTWAY DR	SHERIDAN DR
H	1944	CLAYS MILL RD	HOLLY HILL DR
H	1945	HOLLY HILL DR	SOUTHGATE DR
H	1946	CLAYS MILL RD	FAIRFIELD DR
H	1947	FAIRFIELD DR	CLAYS MILL RD
H	1948	CLAYS MILL RD	HILL-N-DALE DR
H	1949	HILL-N-DALE DR	CLAYMONT DR

Hydrant Prefix	Hydrant ID #	Primary Street	Intersecting Street
H	1950	HILL-N-DALE DR	CLAYMONT DR
H	1951	CLAYMONT DR	HILL-N-DALE DR
H	1952	SOUTHVIEW DR	HOLLY HILL DR
H	1953	FAIRFIELD DR	SOUTHVIEW DR
H	1954	SOUTHVIEW DR	BRADFORD DR
H	1955	BRADFORD DR	MAPLEWOOD DR
H	1956	BRADFORD DR	BRADFORD CT
H	1957	BRADFORD DR	MILLBROOK DR
H	1958	MILLBROOK DR	MILLBROOK DR
H	1959	WERNE DR	R L DUNCAN RD
H	1960	WERNE DR	DUNCAN MACHINERY DR
H	1961	PRICE RD	HUMPHRIES COMPANY ENTRANCE DR
H	1962	PRICE RD	CHILES RD
H	1963	NANDINO BLVD	SMITH TRANSFER COMPANY W DRIVE WA
H	1964	NANDINO BLVD	SMITH CO
H	1965	SEVERN WAY	BLACK ARROW CT
H	1966	SEVERN WAY	RUNNY MEDE WAY
H	1967	RUNNYMEDE WAY	SERVERN WAY
H	1968	MIDDLESEX WAY	SERVERN WAY
H	1969	MIDDLESEX WAY	WESTERFIELD WAY
H	1970	RUNNY MEDE WAY	SEVERN WAY S
H	1971	SEVERN WAY	SEVERN WAY
H	1972	RAMBLER RD	REGAL LANE
H	1973	CODELL DR	TODDS RD
H	1974	CODELL DR	BUTTERNUT CT
H	1975	BUTTERNUT CT	CODELL DR
H	1976	BUTTERNUT CT	CODELL DR
H	1977	MT TABOR RD	EDGEWATER DR
H	1978	EDGEWATER DR	EDGEWATER PL
H	1979	EDGEWATER DR	LAKELAND RD
H	1980	LAKELAND DR	EDGEWATER DR
H	1981	PAIGE CT	LAKELAND DR
H	1982	LAKELAND DR	MT TABOR RD

Hydrant Prefix	Hydrant ID #	Primary Street	Intersecting Street
H	1983	EDGEWATER DR	LAKELAND DR
H	1984	HENRY CLAY BLVD	MENIFEE AVE
H	1985	HOLLOW CREEK RD	ELSTON DR
H	1986	HOLLOW CREEK RD	HOLLOW CREEK CT
H	1987	VILLAGE DR	DEVONPORT DR
H	1988	VILLAGE DR	VERSAILLES RD
H	1989	DEVONPORT DR	VILLAGE DR
H	1990	DEVONPORT DR	VILLAGE DR
H	1991	VILLAGE DR	CUMMINS CT
H	1992	RAMBLER RD	SOUTHLAND DR
H	1993	RAMBLER RD	REGAL RD
H	1994	DERBY DR	RAMBLER RD
H	1995	LAKESIDE DR	LAKE HILL CIR
H	1996	MULBERRY RD	MIRAHILL CT
H	1997	MIRAHILL CT	MULBERRY RD
H	1998	WINDWOOD CT	MULBERRY RD
H	1999	MULBERRY RD	HEATON CT
H	2000	MULBERRY RD	WOODHILL DR
H	2001	CODELL DR	WOODHILL DR
H	2002	CODELL DR	TIMBERHILL CT
H	2003	RUSSELL CAVE RD	IBM PRIVATE RD
H	2004	RUSSELL CAVE RD	IBM PRIVATE RD
H	2005	ASBURY LN	ELSTON DR
H	2006	ASBURY LANE	RUSSELL CAVE
H	2007	ASBURY LN	RUSSELL CAVE RD
H	2008	MONTROSE DR	LASALLE RD
H	2009	LASALLE RD	KILDARE CT
H	2010	ASBURY LN	LASALLE RD
H	2011	HILL RISE DR	HILL RISE CT
H	2012	HILL VIEW PL	TERRACE VIEW
H	2013	PRICE RD	BOOKER AVE
H	2014	PRICE RD	GREENWOOD AVE
H	2015	ROOSEVELT BLVD	ROOSEVELT BLVD

Hydrant Prefix	Hydrant ID #	Primary Street	Intersecting Street
H	2017	WEST ROOSEVELT BLVD	ROOSEVELT BLVD
H	2018	SOUTH ROOSEVELT BLVD	ROOSEVELT BLVD
H	2019	TATES CREEK PK	TURKEYFOOT RD
H	2020	LAKESIDE DR	LAKESIDE DR
H	2021	LAKESIDE DR	LAKESIDE DR
H	2022	LAKESIDE DR	LAKESIDE CT
H	2023	LAKESIDE DR	LAKEHILL CIRCLE
H	2024	CAMBRIDGE DR	CHANTILLY ST
H	2025	CAMBRIDGE DR	OXFORD CIR
H	2026	BURT RD	NICHOLASVILLE RD
H	2027	PALUMBO DR	LINE NEW CIRCLE RD
H	2028	RUSSELL CAVE RD	NORTHLAND DR
H	2029	PAYNE ST	WEST MAIN ST
H	2030	LANCELOT LN	GALAHAD DR
H	2031	TATES CREEK RD	RAVEN RD
H	2032	TATES CREEK RD	DOVE RUN RD
H	2033	TATES CREEK RD	DOVE RUN RD
H	2035	OLD CROW CT	MONTAVESTA RD
H	2036	MONTAVESTA DR	MONTAVESTA CT
H	2037	NOTTINGHAM DR	CAMELOT DR
H	2038	NOTTINGHAM DR	GALAHAD DR
H	2039	MONTAVESTA DR	LANSDOWN DR
H	2040	MONTAVESTA DR	LANSDOWN DR
H	2041	WESTLAND DR	DUNCAN MACHINERY DR
H	2042	WESTLAND DR	DUNCAN MACHINERY DR
H	2043	GERALD DR	WINBURN DR
H	2044	GERALD DR	WINBURN DR
H	2045	GERALD DR	McCULLOUGH DR
H	2046	McCULLOUGH DR	GERALD DR
H	2047	McCULLOUGH DR N	WINBURN DR
H	2048	WINBURN DR	McCULLOUGH
H	2049	McCULLOUGH DR S	WINBURN DR
H	2050	BARKSDALE DR	BARKSDALE DR

Hydrant Prefix	Hydrant ID #	Primary Street	Intersecting Street
H	2051	BARKSDALE CT	WINBURN DR
H	2052	BARKSDALE CT	WINBURN DR
H	2053	BOWEN CT	WINBURN DR
H	2054	BARKSDALE DR	COLCHESTER
H	2055	BARKSDALE DR	COLCHESTER DR
H	2056	WINBURN DR	FELTNER CT
H	2057	WINBURN DR	RUSSELL CAVE
H	2058	DEVONPORT DR	LaROCHELLE DR
H	2059	ARUNDEL DR	CHATSWORTH DR
H	2060	MARTHA CT	EASTLAND PKWY
H	2061	CHILES AVE	PRICE RD
H	2062	BREATHITT AVE	PRICE RD
H	2063	FLORENCE AVE	PRICE RD
H	2064	BRADLEY CT	GEORGETOWN RD
H	2065	WEST ZANDELE DR	NICHOLASVILLE RD
H	2066	GRIFFIN GATE BLVD	NEWTOWN PK
H	2067	OSAGE CT	WOODHILL DR
H	2068	WOODHILL DR	OSAGE CT
H	2070	ANGLIANA AVE	VERSAILLES RD
H	2071	ANGLIANA AVE	VERSAILLES RD
H	2073	NORTHERN PKWY	JUDY LN
H	2074	NORTHERN PKWY	JUDY LN
H	2075	REDWOOD DR	BRIARWOOD DR
H	2076	BRIARWOOD DR	REDWOOD DR
H	2077	THAMES DR	THAMES DR
H	2078	RIVER PARK DR	THAMES DR
H	2079	CAMBRIDGE DR	VILLAGE DR
H	2080	VILLAGE DR	CAMBRIDGE DR
H	2081	VILLAGE DR	JEFFREY CT
H	2082	VILLAGE DR	DANIEL CT
H	2083	JEFFREY CT	VILLAGE DR
H	2084	DANIEL CT	VILLAGE DR
H	2085	CUMMINS CT	VILLAGE DR

Hydrant Prefix	Hydrant ID #	Primary Street	Intersecting Street
H	2086	GREENWOOD AVE	GEORGETOWN ST
H	2087	SUTHERLAND DR	GAINESWAY DR
H	2089	LARKIN DR	MALABU DR
H	2090	LARKIN DR	WILHITE DR
H	2091	KELSEY DR	YARMOUTH CT
H	2092	KELSEY DR	KILRUSH DR
H	2093	KILRUSH DR	KELSEY DR
H	2094	KIRUSH DR	CAYWOOD DR
H	2098	WILHITE DR	LARKIN RD
H	2099	WILHITE DR	LARKIN RD
H	2100	OLD FRANKFORT PK	FORBES RD
H	2102	ALEXANDRIA DR	ROCKY POINT CT
H	2103	RAINBOW RD	REGAL RD
H	2104	REGENCY RD	REGENCY CIR
H	2105	REGENCY RD	REGAL LN
H	2106	CAMELOT DR	NOTTING HAM RD
H	2107	CAMELOT RD	LANCELOT LN
H	2108	LANCELOT LN	CAMELOT RD
H	2109	WINBURN DR	PENNEBAKER DR
H	2110	WINBURN DR	PENNEBAKER DR
H	2111	ASBURY LN	KIRK CT
H	2112	MONTROSE DR	ASBURY LN
H	2113	WOODHILL DR	PEACHTREE RD
H	2114	RUSSELL CAVE RD	IBM ENTRANCE RD
H	2115	ANGLIANA AVE	WEST HIGH ST
H	2116	ANGLIANA AVE	VERSAILLES RD
H	2117	ANGLIANA AVE	SOUTH BROADWAY
H	2118	HILL RISE DR	TERRACE VIEW DR
H	2119	NANCY HANKS RD	RED MILE RD
H	2120	OAKWOOD DR	CEDARWOOD DR
H	2121	KILKENNY RD	ARUNDELL DR
H	2122	LIBERTY RD	APPLETREE LN
H	2123	LIBERTY RD	LAKEVIEW DR

Hydrant Prefix	Hydrant ID #	Primary Street	Intersecting Street
H	2124	NORTH BROADWAY	LOUDON AVE
H	2125	VERSAILLES RD	HAMILTON PARK
H	2126	BUCK LN	GREENDALE RD
H	2127	CAMBRIDGE DR	CHANTILLY DR
H	2128	MAN O WAR PLACE	ELAINE DR
H	2131	ELSTON DR	KILPATRIC CT
H	2132	KILPATRIC CT	ELSTON DR
H	2133	ASBURY LN	VAN BUREN DR N
H	2134	VAN BUREN DR	ASBURY LN
H	2135	VAN BUREN DR	ASBURY LN
H	2136	NEW CIRCLE RD	PALUMBO DR
H	2137	PALUMBO DR	NEW CIRCLE RD
H	2138	PALUMBO DR	CODELL DR
H	2139	PALUMBO DR	CODELL DR
H	2140	DEVONPORT DR	ALEXANDRIA DR
H	2141	VINE ST	SERVICE ENTR # 2
H	2143	VINE ST	QUALITY ST
H	2144	KILRUSH DR	CAYWOOD DR
H	2145	KELSEY DR	CAYWOOD DR
H	2148	TRANSPORT CT	MERCER RD
H	2149	TRANSPORT CT	MERCER RD
H	2150	VERSAILLES RD	PRIVATE DR
H	2151	COX ST	MANCHESTER ST
H	2152	BUCK LN	GREENDALE RD
H	2153	DOUGLAS AVE	CHILES AVE
H	2154	DOUGLAS AVE	FLORENCE AVE
H	2155	DOUGLAS AVE	GEORGETOWN RD
H	2156	LINDBURG DR	BROOKS AVE
H	2157	GEORGETOWN ST	BRADLEY CT
H	2158	MAJANN DR	MAJANN DR
H	2159	TROTWOOD DR	MAJANN DR
H	2160	NANDINO BLVD	TROTWOOD DR
H	2161	TATES CREEK PK	ARMSTRONG MILL RD

Hydrant Prefix	Hydrant ID #	Primary Street	Intersecting Street
H	2163	PIMLICO PKWY	GAINESWAY
H	2164	MAYWOOD PARK	PIMLICO PKWY
H	2165	OAKLAWN PARK	PIMLICO PKWY
H	2166	ARMSTRONG MILL RD	GREENTREE RD
H	2167	NEWTOWN PK	HASKINS DR
H	2168	ZANDALE DR W	NICHOLASVILLE RD
H	2169	LAKESIDE DR	LAKESIDE DR
H	2170	VINE ST	MAIN ST
H	2171	WEST VINE ST	SOUTH BROADWAY
H	2172	WEST VINE ST	SOUTH BROADWAY
H	2173	VINE ST	SOUTH UPPER ST
H	2174	WEST VINE ST	SOUTH LIMESTONE
H	2175	OLD WATER ST	COMBS ALLEY
H	2177	SERVICE ENTRANCE No. 3	VIADUCT RD
H	2178	SERVICE ENTRANCE No. 3	SERVICE ENTRANCE No. 3
H	2179	SERVICE ENTRANCE No. 5	SERVICE ENTRANCE No.4
H	2180	SERVICE ENTRANCE No. 5	ROSE ST
H	2181	ROSE ST	SERVICE ENTRANCE No. 5
H	2182	E VINE ST	GRAND BLVD
H	2183	E VINE ST	GRAND BLVD
H	2184	GRAND BLVD	E VINE ST
H	2185	E VINE ST	EAST MAIN ST
H	2186	NICHOLSASVILLE RD	LARKIN RD
H	2187	NICHOLASVILLE RD	K MART ENTRANCE RD
H	2189	WHIPPLE CT	NANDINO BLVD
H	2190	WHIPPLE CT	NANDINO BLVD
H	2191	NANDINO BLVD	WHIPPLE CT
H	2192	BRENTWOOD CT	NANDINO BLVD
H	2193	BRENTWOOD CT	NANDINO BLVD
H	2194	NANDINO BLVD	BRENTWOOD CT
H	2195	THAMES DR	BAL HARBOR CT
H	2196	PLUMTREE CT	PEACHTREE RD
H	2197	PALUMBO DR	CODELL DR

Hydrant Prefix	Hydrant ID #	Primary Street	Intersecting Street
H	2198	SPRUCE ST	CORRAL ST
H	2199	BOXWOOD DR	BOXWOOD CT
H	2200	COSTIGAN DR	COSTIGAN DR E
H	2201	COSTIGAN DR	PENNEBAKER DR
H	2202	RITTENHOUSE CT	PENNEBAKER DR
H	2203	PENNEBAKER DR	RITTENHOUSE CT
H	2204	PENNEBAKER DR	CHRIS DR
H	2205	MONTAVESTA DR	DOVE RUN RD
H	2206	MONTAVESTA DR	DOVE RUN RD
H	2208	PEACHTREE RD	THORNBERRY CT
H	2209	PEACHTREE RD	THORNBERRY CT
H	2210	WOODHILL DR	PEACHTREE DR
H	2211	PEACHTREE DR	WOODHILL DR
H	2212	DELLA DR	HARRODSBURG RD
H	2213	DERBY DR	DERBY DR
H	2214	REGENCY RD	REGAL RD
H	2215	REGENCY RD	DERBY DR
H	2216	DOVE RUN RD	TATES CREEK RD
H	2217	DOVE RUN RD	TATES CREEK
H	2218	VACANT	DO NOT USE NO
H	2219	COLONIAL DR	VERSAILLES RD
H	2220	COLONIAL DR	JOHN ALDEN LN
H	2221	COLONIAL DR	MAYFLOWER LN
H	2222	MAYFLOWER LN	STANDISH WAY
H	2223	NICHOLASVILLE RD	SEARS ENTRANCE RD
H	2224	NICHOLASVILLE RD	FAYETTE MALL ENTR
H	2225	NICHOLASVILLE RD	BRIGADOON PKWY
H	2226	NEW CIRCLE RD	LEXINGTON MALL ENTRANCE
H	2227	NEW CIRCLE RD	YOUNG DR
H	2228	VERSAILLES RD	GARRETT ST
H	2229	LIMA DR	DON ANNA DR
H	2230	LIMA DR	DON ANNA DR
H	2231	LAKETOWER DR	SETON DR

Hydrant Prefix	Hydrant ID #	Primary Street	Intersecting Street
H	2232	LAKETOWER DR	SETON RD
H	2233	SETON RD	LAKETOWER DR
H	2234	LIBERTY RD	LIBERTY ARMS APARTMENT ENTRANCE
H	2235	NICHOLASVILLE RD	MALABU DR
H	2236	TATES CREEK PK	COTTAGE VIEW LN
H	2237	WINCHESTER RD	LOUDEN AVE
H	2238	WINCHESTER RD	BROWN AVE
H	2239	LARKWOOD DR	WOODHILL DR
H	2240	LARKWOOD DR	HEDGEWOOD DR
H	2241	HEDGEWOOD DR	WOODHILL DR
H	2242	WOODHILL DR	NEW CIRCLE RD
H	2243	WOODHILL DR	RUTTENBERG
H	2244	KIRKLEVINGTON DR	TATES CREEK RD
H	2245	KIRKLEVINGTON DR	MACADAM DR
H	2246	KIRKLEVINGTON DR	MACADAM DR
H	2247	MERRIMAC DR	TISDALE CT
H	2248	MERRIMAC DR	BIRKENHEAD DR
H	2249	CROMWELL WAY	MERRIMAC DR
H	2250	WINBURN DR	APARTMENT DR ENTRANCE APTS
H	2251	NORTHERN PKWY	FIRE STATION NO. 8 ENTRANCE
H	2253	SIMPSON AVE	FERN AVE
H	2254	COSTIGAN DR	PENNEBAKER DR
H	2255	COSTIGAN DR	PENNEBAKER DR
H	2256	BALFOUR DR	PENNEBAKER DR
H	2257	BALFOUR DR	PENNEBAKER DR
H	2258	BALFOUR DR	PENNEBAKER DR
H	2259	CARVER RD	LaSALLE RD
H	2260	CARVER RD	CARVER RD
H	2261	CODELL DR	PALUMBO DR
H	2262	PARKING LOT	OSAGE CIR
H	2263	COOPER DR	SCOVILLE RD
H	2265	MONTAVESTA RD	EAST MOUNT DR
H	2266	MONTAVESTA RD	LOOKOUT CIR

Hydrant Prefix	Hydrant ID #	Primary Street	Intersecting Street
H	2267	MONTAVESTA RD	LOOKOUT CIR
H	2268	RIVER PARK DR	THAMES DR
H	2269	RIVER PARK DR	TRENT BLVD
H	2270	TRENT BLVD	RIVER PARK DR
H	2271	TRENT BLVD	RIVER PARK DR
H	2272	NEWTOWN PK	STANTON WAY
H	2273	TANFORAN DR	PIMLICO PKWY
H	2274	TANFORAN DR	PIMLICO PRKWY
H	2275	NARRAGANSETT PARK	PIMLICO PKWY
H	2276	AQUEDUCT DR	LATONIA PRK
H	2277	WATERFORD PARK	PIMLICO PKWY
H	2278	CENTRE PKWY	CAULDER DR
H	2279	CENTRE PKWY	CAULDER DR
H	2280	KEENLAND CT	CAULDER DR
H	2281	CAULDER DR	KEENLAND CT
H	2282	HOT SPRINGS CT	CAULDER DR
H	2283	HIALEIAH CT	CAULDER DR
H	2284	CAULDER DR	ARMSTRONG MILL RD
H	2285	GRACE DR	ARMSTRONG MILL RD
H	2286	GRACE DR	ARMSTRONG MILL RD
H	2287	STEPHEN FOSTER DR	VERSIE CT
H	2288	OX HILL DR	STEPHEN FOSTER DR
H	2289	STEPHEN FOSTER DR	MANNING CT
H	2290	CODELL DR	QUINTON CT
H	2291	CODELL DR	ALSAB DR
H	2292	ASLAB DR	CHANT CT
H	2293	CHANT CT	ALSAB DR
H	2294	ALSAB CT	ALSAB DR
H	2295	PORT ROYAL CT	PORT ROYAL DR
H	2296	FAIR OAKS DR	PORT ROYAL DR
H	2297	ROANOKE DR	FAIR OAKS DR
H	2298	CODELL DR	MIRAHILL DR
H	2299	LAKE TOWER DR	SETON DR

Hydrant Prefix	Hydrant ID #	Primary Street	Intersecting Street
H	2300	VALLEY FARM RD	COSTAGAN DR
H	2301	VALLEY FARM RD	LEITNER CT
H	2302	VALLEY FARM RD	BEDINGER CT
H	2303	VALLEY FARM RD	CHRIS CT
H	2304	VALLEY FARM RD	COBYVILLE CT
H	2305	VALLEY FARM RD	WORSHAM CT
H	2306	BRIDGEPORT DR	SEELEY DR
H	2307	SEELEY DR	LAKESHORE DR
H	2308	LAKESHORE DR	HARMONY CT
H	2309	LAKESHORE DR	BRIDGEPORT DR
H	2310	BRIDGEPORT DR	LAKESHORE DR
H	2311	HEDGEWOOD CT	WOODHILL DR
H	2312	HEDGEWOOD CT	WOODHILL DR
H	2313	COOPER DR	SERVICE RD
H	2314	COOPER DR	UNIVERSITY DR
H	2315	GAIDRY RD	CANTRILL DR W
H	2316	GRANT DR	HOLLOW CREEK RD
H	2317	GRANT DR	HOLLOW CREEK
H	2318	GRANT DR W	GRANT DR
H	2319	GREEN HILLS RD	CANTRILL DR
H	2320	GREEN HILLS DR	JENNIFER RD
H	2321	MONTAVESTA DR	PEPPERHILL DR
H	2322	VON LIST WAY	LAKESHORE DR
H	2323	LAKESHORE DR	MANOR DR
H	2324	LAKESHORE DR	NORBORNE DR
H	2325	MALABU DR	TATES CREEK DR
H	2326	MALABU DR	TATES CREEK DR
H	2327	LISA DR	MONA CT
H	2328	KILKENNY DR	CHATSWORTH DR
H	2329	WOOD VALLEY CIR	MOUNDVIEW DR
H	2330	WOOD VALLEY CIR	MOUND VIEW DR
H	2331	MOUND VIEW DR	WOOD VIEW CIRCLE
H	2332	WARWICK CT	REDDING RD

Hydrant Prefix	Hydrant ID #	Primary Street	Intersecting Street
H	2333	WARWICK CT	REDDING RD
H	2334	BELMEADE CT	REDDING RD
H	2335	SEVERN WAY N	SEVERN WAY E
H	2336	SEVERN WAY E	WESTERFIELD WAY
H	2337	SEVERN WAY S	SEVERN WAY E
H	2338	ARK ROYAL WAY	SEVERN WAY S
H	2339	ARK ROYAL WAY	WESTERFIELD WAY
H	2340	TISDALE DR	HOLWYN DR
H	2341	TISDALE DR	HOLWYN DR
H	2342	TISDALE DR	FRASERDALE DR
H	2343	FRASERDALE DR	TISDALE DR
H	2344	TRENT BLVD	NIAGARA DR
H	2345	NIAGARA DR E	TRENT BLVD
H	2346	NIAGARA DR W	TRENT BLVD
H	2347	RED RIVER DR	NIAGARA DR E
H	2348	DIX DR	NIAGARA DR W
H	2349	PEPPERHILL DR	BAY LEAF DR
H	2350	PEPPERHILL	BRANDON DR
H	2351	PEPPERHILL DR	BRANDON DR
H	2352	TANFORAN DR	PIMLICO PRWY
H	2353	PIMLICO PKWY	TANFORAN DR
H	2354	PIMLICO PKWY	BOWIE DR
H	2355	AQUEDUCT DR	LATONIA PRK
H	2356	HICKORY ST	WHITNEY ST
H	2357	BOB-O-LINK DR	ST JOSEPH DR
H	2358	LARKWOOD DR	CLEARWOOD CT
H	2359	LARKWOOD DR	WOODSTON CT
H	2360	LARKWOOD DR	LYNNWOOD CT
H	2361	CENTRE PKWY	RIVER PARK DR
H	2362	RIVER PARK DR	GATE PARK
H	2363	RIVER PARK DR	ATOKAD PARK
H	2364	RIVER PARK DR	BUELAH PRK
H	2365	RIVER PARK DR	ASCOT PRK

Hydrant Prefix	Hydrant ID #	Primary Street	Intersecting Street
H	2366	ASCOT PARK	RIVER PARK DR
H	2367	AK-SAR-BEN DR	RIVER PARK DR
H	2368	ATOKAD PARK	RIVER PARK DR
H	2369	PATCHEN DR	SERVICE RD
H	2370	PATCHEN PLACE	GRIBBON DR
H	2371	PATCHEN PLACE	GRIBBON DR
H	2372	GRIBBIN DR	PATCHEN PL
H	2373	GARDEN SPRINGS	LANE ALLEN DR
H	2374	LARKIN RD	WILHITE DR
H	2375	SHROPSHIRE DR	SHELBY ST
H	2376	RUSSELL CAVE	IBM ENTRANCE RD
H	2377	DALE DR	CROSBY DR
H	2378	DALE DR	CROSBY DR
H	2379	DALE DR	RED RIVER DR
H	2380	RED RIVER DR	TRENT BLVD
H	2381	RED RIVER DR	RED RIVER DR
H	2382	DALE DR	RED RIVER RD
H	2383	TEAK WOOD DR	TURKEYFOOT
H	2384	TEAK WOOD DR	TALLEY RD
H	2385	TEAKWOOD DR	TALLEY RD
H	2386	TALLEY RD	TEAKWOOD DR
H	2387	TURKEYFOOT CIR	TURKEYFOOT RD
H	2388	TURKEYFOOT RD	TURKEYFOOT CIR
H	2389	WARD DR	McCULLOUGH DR
H	2390	WARD DR	McCULLOUGH DR
H	2391	WARD DR	McCULLOUGH
H	2392	WARD DR	HARRIS CT
H	2393	WARD DR	LAVERNE CT
H	2394	LAKE WOOD WAY	WOODLAKE WAY
H	2395	PRIMROSE CT	NANDINO BLVD
H	2396	VON LIST WAY	VON LIST CT
H	2397	MANOR DR	SEELEY DR
H	2398	SEELEY DR	NORBORN DR

Hydrant Prefix	Hydrant ID #	Primary Street	Intersecting Street
H	2399	WARWICK CT	REDDING RD
H	2400	PALUMBO DR	CODELL DR
H	2401	PALUMBO DR	CODELL DR
H	2402	PALUMBO DR	CODELL DR
H	2403	PALUMBO DR	CODELL DR
H	2404	PALUMBO DR	CODELL DR
H	2405	PALUMBO DR	CODELL DR
H	2406	MANCHESTER ST	THOMPSON RD
H	2407	MANCHESTER ST	THOMPSON RD
H	2408	BIG RUN RD	STONE RD
H	2430	SCOTT AVE	SOUTH UPPER ST FIRE STATION No. 6
H	2433	BON AIR DR	QUEENSWAY DR
H	2434	FAIRWAY DR	QUEENSWAY DR
H	2435	GRANDIN RD	MARIEMONT DR
H	2436	CAROLYN DR	KINGSWAY DR
H	2437	MENIFEE DR	QUEENSWAY DR
H	2438	WOODLAND AVE	CLIFTON AVE
H	2439	DELAWARE AVE	SPARKS RD
H	2440	LIBERTY RD	APPLETREE LN
H	2441	HOLIDAY DR	MENIFEE DR
H	2442	ROSEMONT GARDEN	NICHOLASVILLE RD
H	2443	CLAYS MILL	WOODBINE
H	2444	LIBERTY RD	HENRY CLAY BLVD
H	2446	TAYLOR DR	MEADOWTHORPE AVE
H	2447	GLENDALE AVE	FORBES RD
H	2448	HILLSBORO AVE	FORBES RD
H	2449	BOILING SPRINGS DR	MEADOWTHORPE AVE
H	2450	BOILING SPRINGS DR	FORBES RD
H	2451	SHERIDAN DR	SOUTHGATE DR
H	2452	STRATFORD DR	CLAYS MILL RD
H	2453	ST JOSEPH DR	MOCKINGBIRD LN
H	2454	TAHOMA DR	WILDWOOD AVE
H	2455	NICHOLASVILLE RD	GOODRICH AVE

Hydrant Prefix	Hydrant ID #	Primary Street	Intersecting Street
H	2457	EDGEWORTH DR	WINSTON AVE
H	2458	CLAYS MILL RD	MITCHELL AVE
H	2462	LANSDOWNE DR	TATES CREEK RD
H	2463	LARCH LN	FORBES RD
H	2464	BURKE RD	MEADOWTHORPE DR
H	2465	SOUTH FORBES RD	LEESTOWN RD
H	2466	ELIZABETH ST	BARBERRY LN
H	2467	ARCADIA PARK	ARCADIA PARK
H	2468	ROSEMONT GARDEN DR	VISTA DR
H	2469	LAKEWOOD LN	LAKEWOOD DR
H	2470	SHADY LN	VALLEY RD
H	2471	ALBANY RD	HEATHER WAY
H	2472	VERSAILLES RD	CISCO RD
H	2473	VERSAILLES RD	SPARTA CT
H	2474	LONGVIEW DR	CLAYS MILL RD
H	2475	MOCKING BIRD LN	HERON LN
H	2476	SHERIDAN LN	CLAYS MILL PK
H	2477	TOWNLEY DR	MEADOWTHORPE AVE
H	2478	MEADOWTHORPE AVE	FORBES RD
H	2479	NORTH LIMESTONE	ROSEMARY AVE
H	2480	LEESTOWN PIKE	FORBES RD
H	2481	LEESTOWN PK	BURKE RD
H	2483	CELIA DR	NORMANDY RD
H	2484	DELLA DR	NORMANDY RD
H	2486	JESSELIN RD	ALBANY RD
H	2487	LOWRY LANE	HEATHER WAY
H	2488	LOWRY LANE	BELLEFONTE DR
H	2489	NORTHSIDE DR	WAYLAND LDR
H	2490	WAYLAND DR	ST ANTHONY DR
H	2494	FAIRFIELD DR	SOUTHGATE DR
H	2495	HILL-N-DALE DR	SOUTHVIEW DR
H	2496	CLAYMONT DR	HILL-N-DALE DR
H	2497	CLEARVIEW RD	BRADFORD DR

Hydrant Prefix	Hydrant ID #	Primary Street	Intersecting Street
H	2498	HILL-N-DALE DR	CLEARVIEW DR
H	2499	CELIA LN	GETTYSBURG RD
H	2500	DELLA DR	GETTYSBURG RD
H	2502	MAYWICK DR	BEACON HILL RD
H	2503	ZANDALE DR	HEATHER WAY
H	2511	CELIA LN	BLUE LICKS RD
H	2512	DELLA DR	BLUE LICKS RD
H	2513	LIN-WAL RD	BLUE RIDGE DR
H	2514	LAMONT DR	CLAYS MILL RD
H	2515	INDUSTRY RD	EASTLAND DR
H	2516	PORTLAND DR	SEATTLE DR
H	2517	APPOMATTOX DR	FREDERICKSBURG RD
H	2518	MAYWICK DR	VICKSBURG RD
H	2519	SPRINGRIDGE DR	CLAYS MILL RD
H	2520	SPRINGHURST DR	HARRODSBURG RD
H	2521	DUNTREATH DR	WOLF RUN DR
H	2522	WOLF RUN DR	BEACON HILL RD
H	2524	ALEXANDRIA DR	LANE ALLEN RD
H	2525	PASADENA DR	CLEARVIEW DR
H	2526	SOUTHVIEW DR	LAMONT DR
H	2527	DELLA DR	TARTON CT
H	2528	CELIA LN	SHENANDOAH DR
H	2529	SHERIDAN DR	CARDINAL LN
H	2530	SHERIDAN DR	CARDINAL LN
H	2536	GREENBRIAR RD	BELEFONTE DR
H	2537	CECIL WAY	CECIL WAY
H	2538	PASADENIA DR	WACO RD
H	2539	BLUEBERRY RD	HEATHER WAY
H	2540	ZANDALE DR	CAROL LN
H	2541	LANSLOWNE ESTATES	BRAEMER DR
H	2542	NEW CIRCLE RD	INDUSTRY RD
H	2543	NEW CIRCLE RD	SUNSHINE LN
H	2544	RUSSELL CAVE	ROTC ARMORY

Hydrant Prefix	Hydrant ID #	Primary Street	Intersecting Street
H	2546	SEATTLE DR	WACO RD
H	2547	LOWRY LN	DELLWOOD DR
H	2548	SHERWOOD DR	STARLING DR
H	2549	ROBIN RD	BRECKENWOOD DR
H	2550	VICKSBURG DR	HOLLY SPRINGS DR
H	2551	VACANT	DO NOT USE
H	2552	MALVERN DR	TRAVELLER RD
H	2555	COLD HARBOUR DR	MASON HEADLEY DR
H	2556	CELIA LN	ALBEMARLE RD
H	2557	LAFAYETTE DR	WOODBINE DR
H	2558	SPRING HILL DR	LAFAYETTE PKWY
H	2559	SPRING HILL DR	LAFAYETTE PKWY
H	2560	WICHITA DR	TULSA RD
H	2561	WICHITA DR	TOPEKA DR
H	2562	NEW CIRCLE RD	MEADOW LANE
H	2563	ALBANY RD	STARLING DR
H	2564	HATTERAS DR	LAUREL HILL DR
H	2565	WESTERFIELD WAY	KIMBERLY PL
H	2566	TUSCON RD	HILL-N-DALE DR
H	2567	TULSA RD	TUSCON RD
H	2568	LANSDOWN DR	ZANDALE DR
H	2569	BROOKHILL DR	BRAEMAR DR
H	2570	CHERYL LN	FAIRCREST DR
H	2571	SOUTHVIEW DR	COVENTRY CT
H	2572	NEW CIRCLE RD	PRIDEMORE CT
H	2573	TRAVELER RD	DARIEN DR
H	2574	NAKOMI DR	CECIL WAY
H	2583	MAPLEWOOD DR	MILLBROOK DR
H	2584	JUDY LN	IRENE DR
H	2585	PARKSIDE DR	IRENE DR
H	2586	GREENBRIAR RD	CRESTWOOD DR
H	2587	DARIEN DR	LANE ALLEN RD
H	2588	CLARIDGE DR	WILLIAMSBURG RD

Hydrant Prefix	Hydrant ID #	Primary Street	Intersecting Street
H	2589	ALLEN DR	FREEMAN DR
H	2590	CABOT DR	PARKSIDE DR
H	2591	ALLEN DR	KENT DR
H	2592	PARKSIDE DR	NANCY LN
H	2594	BRECKENWOOD	ABBOTT RD
H	2595	BRIGADOON PKWY	BRIGADOON PKWY
H	2596	WACO RD	WACO CT
H	2597	ENDON DR	NORTHSIDE DR
H	2599	ARROWHEAD DR	WELLINGTON WAY
H	2600	CHATMAN DR	WELLINGTON WAY
H	2601	BUCKINGHAM LN	TRINTY RD
H	2602	LANSLOWNE DR	MALABU DR
H	2603	CHELSEA DR	HYDE PARK DR
H	2604	HILL-N-DALE DR	YUMA CT
H	2605	LANE ALLEN DR	PARKERS MILL RD
H	2606	SOUTHLAND DR	SOUTHPORT DR
H	2607	SOUTHLAND DR	SOUTHVIEW DR
H	2608	LANSLOWNE DR	WESTCHESTER RD
H	2610	REBECCA RD	SHIRLEE DR
H	2611	TOMA HAWK TRAIL W	ARROW HEAD TRAIL
H	2612	TOMAHAWK TRAIL E	ARROW HEAD TRAIL
H	2613	MALABU DR	FARMINGTON RD
H	2614	WILSON DOWNING RD	NICHOLASVILLE RD
H	2615	HILLDEEN DR	BRECKENWOOD DR
H	2616	BIRCH DR	HUDSON AVE
H	2617	HUDSON DR	PATRICIA LANE
H	2618	BIRCH DR	MARK AVE
H	2619	CATHY LN	MARK AVE
H	2620	KNIGHT LN	MARK AVE
H	2621	KNIGHT LN	BIRCH DR
H	2622	TRAVELER RD	PARKERS MILL RD
H	2623	SIERRA DR	RAINIER DR
H	2624	SEATTLE DR	PASADENA DR

Hydrant Prefix	Hydrant ID #	Primary Street	Intersecting Street
H	2625	SAXON DR	BETH LANE
H	2626	CORNWALL DR	CUMBERLAND DR
H	2629	PORT ROYAL DR	SEVEN PINES DR
H	2630	ABERDEEN DR	INVERNESS DR
H	2631	DUNDEE DR	LOCH LOMOND DR
H	2632	WILSON DOWNING RD	DARTMOUTH DR
H	2633	TULANE DR	HARVARD DR
H	2634	LEAWOOD DR	LEAWOOD DR
H	2635	ST ANTHONY DR	BRYNELL DR
H	2636	ZANDALE DR	DELLWOOD DR
H	2637	MAYWICK DR	DARIEN DR
H	2638	PARKERS MILL RD	LANE ALLEN RD
H	2639	OVERBROOK DR	KIRKLAND DR
H	2640	LINSTEAD DR	WILLIAMSBURG DR
H	2641	VANDERBILT DR	STANFORD DR
H	2642	PARKERS MILL RD	CROSS KEYS RD
H	2643	CUMBERLAND RD	ROXBURG DR
H	2644	NANTUCKET RD	CLOVERDALE DR
H	2645	DREAMLAND DR	SILVER LANE
H	2646	LANE ALLEN RD	DARIEN DR
H	2647	WILLIAMSBURG RD	LANE ALLEN RD
H	2648	WILLIAMSBURG RD	ATHENA RD
H	2649	EDINBURGH DR	EDINGBURGH CT
H	2650	THISTLETON DR	THISTLETON CT
H	2651	LEAKWOOD DR	BELLEFONTE
H	2652	LISLE INDUSTRIAL RD	LEESTOWN RD
H	2653	LISLE INDUSTRIAL RD	LEESTOWN RD
H	2654	LISLE INDUSTRIAL RD	LEESTOWN RD
H	2655	LISLE INDUSTRIAL RD	LEESTOWN RD
H	2656	LISLE INDUSTRIAL RD	FORBES RD
H	2657	SOUTH FORBES RD	LEESTOWN RD
H	2659	STANFORD DR	DARTMOUTH DR
H	2660	PURDUE PL	VANDERBILT DR

Hydrant Prefix	Hydrant ID #	Primary Street	Intersecting Street
H	2661	COTTAGE GROVE LN	TATES CREEK RD
H	2662	CROSS KEYS RD	MAYWICK DR
H	2663	WILSON DOWNING RD	TEMPLE DR
H	2664	WILSON DOWNING RD	TEMPLE DR
H	2665	LANSDOWNE DR	LOCH LOMOND DR
H	2666	BROOKVIEW DR	STONEYBROOK DR
H	2667	STONEYBROOK DR	ROCKY HILL TERRACE
H	2673	TEMPLE DR	YALE DR
H	2674	LANSDOWNE DR	BROOKHAVEN DR
H	2675	WILLIAMSBURG DR	ALTHENIA DR
H	2676	ROXBURG DR	SURREY LN
H	2677	NEAL DR	ANDREA DR
H	2678	SURREY LN	CINDY BLAIR WAY
H	2679	ROXBURG DR	CINDY BLAIR WAY
H	2680	CINDY BLAIR WAY	ROXBURG DR
H	2681	CINDY BLAIR WAY	ROXBURG DR
H	2682	ROCKY HILL TERRACE	KIMBERLITE CT
H	2683	GREEN LAWN DR	GREENLAWN CT
H	2684	MALABU DR	WOODSIDE CIR
H	2685	HAVERHILL DR	CORNWALL DR
H	2686	CINDY BLAIR WAY	CORWALL DR
H	2687	SAXON DR	TUDOR DR
H	2688	GREENLAWN DR	LANCELOT DR
H	2689	GREENLAWN DR	BROOKVIEW DR
H	2690	MONTICELLO BLVD	HOLWYN RD
H	2691	MONTICELLO BLVD	POST RD
H	2692	WORCHESTER RD	POST RD
H	2693	HALIFAX DR	HOLWYN RD
H	2694	HALIFAX DR	HOLWYN RD
H	2695	CINDY BLAIR WAY	KEITHSHIRE WAY
H	2696	KEITHSHIRE WAY	CLAYS MILL RD
H	2697	BROOKHILL DR	BROOKHILL DR
H	2698	OVERBROOK CIR	OVERBROOK DR

Hydrant Prefix	Hydrant ID #	Primary Street	Intersecting Street
H	2699	STRAWBERRY CIR	CHINOE RD
H	2700	THE LANE	DELLA DR
H	2701	ABERDEEN DR	TARTAN DR
H	2702	LANSLOWNE DR	TARTAN DR
H	2703	ROXBURG DR	BRAVINGTON WAY
H	2704	ROXBURG DR	BRAVINGTON WAY
H	2705	CORNWALL DR	BAY WATER DR
H	2706	MONTICELLO BLVD	WALLINGFORD DR
H	2707	SAYBROOK RD	HALLIFAX DR
H	2708	ROXBURG DR	CORNWALL DR
H	2709	LANNETTE LN	LANNETTE LN
H	2710	STILLWATER RD	MONTICELLO BLVD
H	2711	BOSTON RD	HALIFAX DR
H	2712	KEITHSHIRE WAY	BAYSWATER WAY
H	2713	E TIVERTON WAY	HABERSHAM DR
H	2714	E TIVERTON WAY	VANDERBILT DR
H	2715	E TIVERTON WAY	NICHOLASVILLE RD
H	2716	WALHAMPTON DR	E TIVERTON WAY
H	2717	TANGLEY WAY	WALHAMPTON DR
H	2718	KENLOCK DR	KENLOCK DR
H	2719	HABERSHAM DR	TANGLEY WAY
H	2720	TANGLEY WAY	HABERSHAM DR
H	2721	CINDY BLAIR WAY	BURHAM CT
H	2722	MALABU DR	KIRKLAND DR
H	2723	MALABU DR	OVERBROOK DR
H	2724	UNITY DR	RED MILE RD
H	2728	OLD FRANKFORT PK	INDUSTRIAL RD
H	2729	OLD FRANKFORT PK	NEW CIRCLE RD
H	2730	CLAYS MILL RD	CINDY BLAIR WAY
H	2731	CROMWELL WAY	CLAYS MILL RD
H	2732	KEITHSHIRE WAY	CROMWELL WAY
H	2733	TORONTO DR	NICHOLASVILLE RD
H	2734	TORONTO DR	TORONTO CIR

Hydrant Prefix	Hydrant ID #	Primary Street	Intersecting Street
H	2735	NORTHBAY DR	WINNIPEG WAY
H	2736	QUEBEC WAY	NORTHBAY DR
H	2737	LONGWOOD DR	JULIANN CIR
H	2738	LANNETTE LN	CORNWALL DR
H	2739	SHASTA CIR	CORNWALL DR
H	2741	CAHABA DR	KIRKLAND DR
H	2742	MANITOBA DR	NORTHBAY DR
H	2743	MANITOBA DR	FOXES BASIN RD
H	2744	FOXES BASIN RD	MANITOBA DR
H	2745	NEW CIRCLE RD	LIBERTY RD
H	2746	LIBERTY RD	NEW CIRCLE RD
H	2747	ALDERSHOT DR	CARDIGAN CT
H	2748	CROMWELL WAY	BIRKENHEAD DR
H	2749	CROMWELL WAY	BERWIN CT
H	2750	CARDIFF LN	HAVELOCK CT
H	2751	APARTMENT PARKING LOT	OSAGE CT
H	2752	WINCHESTER RD	ROYASTER RD - FIRE GATE No. 39
H	2753	WINCHESTER RD	WINCHESTER RD - FIREGATE No.44
H	2754	ELORA LN	WINNEPEG WAY
H	2755	VICTORIA WAY	ELORA LN
H	2756	VICTORIA WAY	TORONTO RD
H	2757	VICTORIA WAY	TORONTO RD
H	2758	WINNEPEG WAY	QUEBEC WAY
H	2759	WINCHESTER RD	CLEVELAND RD
H	2760	WALNUT HILL CHILESBERG RD	CAYMAN LN - FIREGATE No. 15
H	2761	WALNUT HILL CHILESBERG RD	CAYMAN LN
H	2763	NORTHAMPTON DR	E TIVERTON WAY
H	2764	NORTHAMPTON DR	WEM DR
H	2765	NORTHAMPTON DR	WEM DR
H	2766	WEM DR	WEM CT
H	2767	CHAMBERLAIN RD	WEM DR
H	2768	E TIVERTON WAY	WEM DR
H	2769	BIG RUN RD	STONE RD

Hydrant Prefix	Hydrant ID #	Primary Street	Intersecting Street
H	2770	BIG RUN RD	STONE RD
H	2771	SHAKER DR	HARRODSBURG RD
H	2772	SHAKER DR	HARRODSBURG RD
H	2773	COHEN DR	WOODHILL DR
H	2774	STANTON WAY	NEWTOWN PIKE
H	2775	STANTON WAY	NEWTOWN PIKE
H	2776	NANDINO BLVD	BRENTWOOD CT
H	2777	ASTAIR DR	HOLLOW CREEK RD
H	2778	ASTAIR DR	HOLLOW CREEK RD
H	2779	HOLLOW CREEK RD	CARVER RD
H	2780	MIDLAND AVE	GOODLOE ST
H	2781	LEWIS ST	EAST THIRD ST
H	2782	EAST SHORT ST	NORTH EASTERN AVE
H	2783	CROMWELL WAY	MERRIMAC DR
H	2784	TREPASSEY CT	HIGBEE MILL RD
H	2785	PIMLICO PKWY	GAINESWAY DR
H	2786	PIMLICO PKWY	GAINESWAY DR
H	2787	PIMLICO PKWY	GAINESWAY DR
H	2788	PIMLICO PKWY	SWOONALONG CT
H	2789	PIMLICO PKWY	SWOON-A-LONG CT
H	2790	PIMLICO PKWY	SWOON-A-LONG CT
H	2791	PIMLICO PKWY	SWOON-A-LONG CT
H	2792	KIRKLEVINGTON	REDDING RD
H	2793	REDDING RD	SPANGLER RD
H	2794	REDDING RD	CARRY BACK
H	2795	REDDING RD	RIVA RIDGE
H	2796	CANANERO DR	CENTRE PKWY
H	2797	CANANERO DR	GUNBOW CT
H	2798	BOLD BIDDER DR	CANANERO DR
H	2799	BOLD BIDDER DR	CENTRE PKWY
H	2800	PERSONALITY CT	BOLD BIDDER DR
H	2801	RICHMOND AVE	CRAMER AVE
H	2802	RICHMOND AVE	RICHMOND AVE

Hydrant Prefix	Hydrant ID #	Primary Street	Intersecting Street
H	2803	OWSLEY AVE	RICHMOND RD
H	2804	OWSLEY AVE	CRAMER AVE
H	2805	OWSLEY AVE	CRAMER AVE
H	2806	LINCOLN AVE	RICHMOND RD
H	2807	RICHMOND RD	PRESTON AVE
H	2808	MONROE AVE	PRESTON AVE
H	2809	PRESTON AVE	MENIFFE AVE
H	2810	MENIFFE AVE	BASSETT AVE
H	2811	MEMORY LN	AURORA AVE
H	2812	RICHMOND AVE	HAZEL AVE
H	2813	RICHMOND AVE	NATIONAL AVE
H	2814	OWSLEY AVE	MARNE AVE
H	2815	LINCOLN AVE	MENIFEE AVE
H	2816	MENIFEE AVE	LINCOLN AVE
H	2817	MENIFEE AVE	PRESTON AVE
H	2818	SHERMAN AVE	MONROE AVE
H	2819	MONROE AVE	SHERMAN AVE
H	2820	SHERMAN AVE	RICHMOND RD
H	2821	PRESTON AVE	MENIFEE AVE
H	2822	BASSETT AVE	MENIFEE AVE
H	2823	SHERMAN AVE	MENIFEE AVE
H	2824	HENRY CLAY BLVD	CAROLYN DR
H	2825	MENIFEE AVE	SHERMAN AVE
H	2826	MENIFEE AVE	KINGSWOOD
H	2827	KINGSWOOD	MENIFEE AVE
H	2828	CAROLYN DR	QUEENSWAY DR
H	2829	QUEENSWAY DR	MENIFEE AVE
H	2830	HOLIDAY RD	MENIFEE AVE
H	2831	LIBERTY RD	DALLAS AVE
H	2832	LIBERTY RD	LAGONDA RD
H	2833	PRESTON AVE	RICHMOND RD
H	2834	LINCOLN AVE	MENIFEE AVE
H	2835	QUEENSWAY DR	MENIFEE AVE

Hydrant Prefix	Hydrant ID #	Primary Street	Intersecting Street
H	2836	DALLAS AVE	DELLAWARE AVE
H	2837	LAGONDA RD	SPARKS RD
H	2838	DELAWARE AVE	LAGONDA RD
H	2839	HENRY CLAY BLVD	COURTNEY AVE
H	2840	HENRY CLAY BLVD	DELAWARE AVE
H	2841	HENRY CLAY BLVD	LIBERTY RD
H	2842	HENRY CLAY BLVD	LIBERTY RD
H	2843	LIBERTY RD	APPLETREE LN
H	2844	DETROIT AVE	DALLAS AVE
H	2845	BOLD BIDDER DR	PIMLICO PKWY
H	2846	LINDY LN	APPLETREE LN
H	2847	WYATT PKWY	APPLETREE LN
H	2848	STRADER RD	APPLETREE LN
H	2849	WYATT PKWY	APPLETREE LN
H	2850	HENRY CLAY BLVD	STRADER RD
H	2851	BROWN AVE	WOODS AVE
H	2852	ASHTON DR	WINCHESTER RD
H	2853	ASHTON DR	WINCHESTER RD
H	2854	BROWN AVE	WOODS AVE
H	2855	INDUSTRY RD	NEW CIRCLE RD
H	2856	SHERIDAN DR	CLAYS MILL RD
H	2857	STRATFORD DR	CLAYS MIL RD
H	2858	CARDINAL LNE	LARAMIE RD
H	2859	CARDINAL LNE	CLAYS MILL RD
H	2860	CLAYS MILL RD	CARDINAL LN
H	2861	LARAMIE RD	CARDINAL LANE
H	2862	TUSCON DR	TULSA DR
H	2863	TULSA RD	BURBANK CT
H	2864	TULSA RD	HILL-N-DALE DR
H	2865	HILL-N-DALE DR	TULSA RD
H	2866	MITCHELL AVE	LANE ALLEN RD
H	2867	PERSHING RD	LANE ALLEN RD
H	2868	LANE ALLEN RD	PERSHING RD

Hydrant Prefix	Hydrant ID #	Primary Street	Intersecting Street
H	2869	LANE ALLEN RD	CLAYS MILL RD
H	2870	MITCHELL AVE	CLAYS MILL RD
H	2871	SPRINGRIDGE DR	HARRODSBURG RD
H	2872	SPRING RIDGE	CLAYS MILL RD
H	2873	LONGVIEW DR	CLAYS MILL RD
H	2874	LONGVIEW DR	HARRODSBURG RD
H	2875	SHERIDAN LNE	CARDINAL LNE
H	2876	NORMANDY RD	BEACON HILL RD
H	2877	BEACON HILL RD	NORMANDY RD
H	2878	BEACON HILL RD	LYNNE DR
H	2879	LYNN DR	BEACON HILL DR
H	2880	BEACON HILL DR	CHERYL LN
H	2881	CHERYL LN	BEACON HILL DR
H	2882	DELLA DR	BEACON HILL
H	2883	FURLONG DR	BEACON HILL DR
H	2884	HOLLY SPRINGS DR	NATCHES TRACE
H	2885	MAYWICK DR	MAYWICK CT
H	2886	ALLENDALE DR	HARRODSBURG RD
H	2887	ALLENDALE DR	HARRODSBURG RD
H	2889	LYNN DR	HARRODSBURG RD
H	2890	CHERYL LANE	HARRODSBURG RD
H	2891	CLAYS MILL RD	Mc CUBBING DR
H	2892	WOODBINE RD	LAFAYETTE DR
H	2893	CLAYS MILL RD	BLUE ASH DR
H	2894	SOUTHBEND DR	CLAYS MILL RD
H	2895	RIDGE RD	LAFAYETTE DR
H	2896	SPRINGHILL DR	LAFAYETTE DR
H	2897	LAFAYETTE DR	SPRINGHILL DR
H	2898	BOB O LINK DR	JACANA DR
H	2899	SPRINGHILL DR	PIN OAK DR
H	2900	PIN OAK DR	REEDS LN
H	2901	REEDS LANE	SOUTH PORT ST
H	2902	REEDS LN	EAST VISTA DR

Hydrant Prefix	Hydrant ID #	Primary Street	Intersecting Street
H	2903	ZEEDS LN	LAFAYETTE DR
H	2904	LAFAYETTE DR	REEDS LN
H	2906	LONGVIEW DR	SOUTVIEW DR
H	2907	SHERIDAN DR	SOUTHVIEW DR
H	2908	STRATFORD DR	SOUTHGATE DR
H	2909	CHERRYBARK DR	SERVICE RD
H	2910	CHERRYBARK DR	ROSEMONT GARDEN
H	2911	PIN OAK DR	KOSTER ST
H	2912	PIN OAK DR	NORWAY ST
H	2913	VENICE DR	ROSEMONT GARDEN
H	2914	ELAM PARK	ELAM PRK CIR
H	2915	BEACON HILL RD	CELIA LN
H	2916	BEACON HILL	CELIA LN
H	2917	BEACON HILL	DELLA DR
H	2918	MASON HEADLEY RD	COLD HARBOR DR
H	2919	CELIA LANE	ROSECRANS DR
H	2920	ROSE CRANS DR	CELIA LN
H	2921	ALBEMARLE RD	CELIA LANE
H	2922	LAUREL HILL DR	ROSE CRANS DR
H	2923	HATTERAS DR	LAUREL HILL RD
H	2924	COLD HARBOUR DR	LAUREL HILL RD
H	2925	DELLA DR	HARRODSBURG RD
H	2926	DELLA DR	HARRODSBURG RD
H	2927	CHERYL LN	HARRODSBURG RD
H	2928	CLAYS MILL RD	LONGVIEW DR
H	2929	CLAYS MILL RD	ROSEMILL RD
H	2930	ROSEMILL RD	SOUTHGATE DR
H	2931	MITCHELL AVE	ROSEMILL RD
H	2932	ROSEMONT AVE	SOUTHLAND DR
H	2933	ROSEMONT AVE	CLAYS MILL RD
H	2934	SOUTHBEND DR	LONE OAK DR
H	2935	MASON HEADLEY RD	TAZWELL DR
H	2936	CELIA LN	SHENANDOAH DR

Hydrant Prefix	Hydrant ID #	Primary Street	Intersecting Street
H	2937	ADDISON AVE	GARRISON AVE
H	2938	ADDISON AVE	FREDERICK AVE
H	2939	ADDISON AVE	HUGO ST
H	2940	PYKE RD	DUNCAN ST
H	2941	BURLEY AVE	EDWARD AVE
H	2942	AMERICAN AVE	FRANCIS AVE
H	2943	AMERICAN AVE	SOUTH BROADWAY
H	2944	MASON HEADLEY RD	DUNTREATH DR
H	2945	HOLLY SPRINGS DR	APPOMATTOX DR
H	2946	HOLLY SPRINGS DR	VICKSBURG RD
H	2947	STONEWALL RD	APPOMATTOX DR
H	2948	FREDERICKBURG RD	VICKSBURG RD
H	2949	VICKSBURG RD	FREDERICKSBURG RD
H	2950	MAYWICK DR	NATCHEZ TRAIL
H	2951	BURLEY AVE	STILLWELL AVE
H	2952	BURLEY AVE	PROSPECT AVE
H	2953	AMERICAN AVE	CAMDEN AVE
H	2954	AMERICAN AVE	SOUTHERN AVE
H	2955	FAIRCREST RD	LAUREL HILL RD
H	2956	FAIRCREST RD	DELLA DR
H	2957	DELLA DR	FAIRCREST RD
H	2958	CHERYL LN	FAIRCREST RD
H	2959	CHERYL LN	FAIRCREST RD
H	2960	LYNNE DR	FAIRCREST DR
H	2961	FAIRCREST RD	LYNNE DR
H	2962	FAIRCREST RD	FURLONG DR
H	2963	FURLONG DR	FAIR CREST RD
H	2964	LYNNE DR	FAIRCREST RD
H	2965	CAMBRIDGE DR	VILLAGE DR
H	2966	GINGERTREE CIR	PEPPERHILL DR
H	2967	PEPPERHILL DR	GINGERTREE CIR
H	2968	MONTAVESTA DR	BRANDON DR
H	2969	MONTAVESTA DR	FLEETWOOD DR

Hydrant Prefix	Hydrant ID #	Primary Street	Intersecting Street
H	2970	BRANDON DR	BRANDON CT
H	2971	VERSAILLES RD	DELMONT DR
H	2973	GRANTCHESTER RD	WOODLARK LN
H	2974	WOODLARK LN	DOVER RD
H	2975	BLUE RIDGE DR	DOVER RD
H	2976	NORTHRIDGE DR	SOUTHRIDGE DR
H	2977	SOUTHRIDGE DR	BLUE RIDGE DR
H	2978	NORTHRIDGE DR	BLUE RIDGE DR
H	2979	SOUTHRIDGE DR	BLUE RIDGE DR
H	2980	NORTHRIDGE DR	BLUE RIDGE DR
H	2981	DREAMLAND DR	RUSSELL CAVE RD
H	2982	DOVER RD	GRANTCHESTER DR
H	2983	SOUTHRIDGE DR	BREWER DR
H	2984	THURMAN DR	BREWER DR
H	2985	BLUE RIDGE DR	HAGGARD LN
H	2986	LINWALL DR	NORTH BROADWAY
H	2987	WINSTON AVE	OLD PARIS RD
H	2988	BEVERLY AVE	OLD PARIS RD
H	2989	BEVERLY AVE	OLD PARIS RD
H	2990	BEVERLY AVE	OLD PARIS RD
H	2991	CLARIDGE DR	DARIEN DR
H	2992	CLARIDGE DR	DARIEN DR
H	2993	MERIDIAN DR	WILLIAMSBURG DR
H	2994	MERIDIAN DR	DARIEN DR
H	2995	LANE ALLEN RD	GEORGIAN WAY
H	2996	LANE ALLEN RD	TRAVELER RD
H	2997	TRAVELLER RD	LANE ALLEN RD
H	2998	TRAVELER RD	ANTIETAM RD
H	2999	MANASSAS DR	MALVERN RD
H	3000	APPOMATTAX RD	MAYWICK DR
H	3001	PARKSIDE AVE	NANCY LN
H	3002	JUDY LN	ALLEN DR
H	3003	FREEMAN DR	IRENE DR

Hydrant Prefix	Hydrant ID #	Primary Street	Intersecting Street
H	3004	PARKSIDE AVE	IRENE DR
H	3005	FREEMAN DR	IRENE DR
H	3006	JUDY LN	NEW CIRCLE RD
H	3007	PARKSIDE AVE	PARIS PK
H	3008	PARKSIDE AVE	PARIS PK
H	3009	CIRCLE RD	FREEMAN DR
H	3010	JUDY LN	NEW CIRCLE RD
H	3011	REBECCA RD	BRECKENWOOD DR
H	3012	REBECCA RD	WINDERMERE RD
H	3013	SHIRLEE DR	SHIRLEE CT
H	3014	WINDERMERE RD	ALBANY RD
H	3015	ABBOTT RD	ABBOTT RD
H	3016	ALBANY RD	STARLING RD
H	3017	ALBANY RD	BRECKEWOOD RD
H	3018	ALBANY RD	WINDEMERE RD
H	3020	ROBIN RD	STARLING DR
H	3021	WILLIAMSBURG RD	LINSTEAD CT
H	3022	WILLIAMSBURG RD	MERIDIAN DR
H	3023	ATHENIA DR	FALON DR
H	3024	WILLIAMSBURG RD	PARKERS MILL RD
H	3025	WILLIAMSBURG RD	LINSTEAD RD
H	3026	STANDISH WAY	STANDISH WAY AT BEND
H	3027	CROSS KEYS RD	CROSS KEYS CT
H	3028	TRAVELERS RD	PARKERS MILL RD
H	3029	TRAVELER RD	DARIEN RD
H	3030	DELLA DR	CELIA LANE
H	3031	TARLTON CT	DELLA DR
H	3032	SHENNANDOAH DR	DELLA DR
H	3033	DELLA DR	SHENADOAH DR
H	3034	HARRODSBURG RD	WALLER AVE
H	3035	BOB-O-LINK DR	HARRODSBURG RD
H	3036	STATE ST	ELIZABETH ST
H	3037	SEATTLE DR	PHOENIX RD

Hydrant Prefix	Hydrant ID #	Primary Street	Intersecting Street
H	3038	PHOENIX RD	PORTLAND DR
H	3039	PASADENA DR	PHOENIX RD
H	3040	PORTLAND DR	WACO DR
H	3041	WACO RD	NAKOMI DR
H	3042	NAKOMI DR	WACO RD
H	3043	WICHITA RD	PHOENIX RD
H	3044	PASADENA DR	TOPEKA RD
H	3045	PASADENA DR	SEATTLE DR
H	3046	PASADENA DR	CLAYS MILL RD
H	3047	PORTLAND DR	SEATTLE DR
H	3048	SEATTLE DR	WACO DR
H	3049	CECIL WAY	CECIL WAY
H	3050	CLAYS MILL RD	NAKOMI DR
H	3051	SOUTHVIEW DR	WESTERFIELD WAY
H	3052	SOUTHVIEW DR	WESTERFIELD WAY
H	3053	SOUTHVIEW DR	KIMBERLY WAY
H	3054	KIMBERLY WAY	KIMBERLY WAY
H	3055	PASADENA DR	SOUTHVIEW DR
H	3056	HILL-N-DALE DR	CLEARVIEW DR
H	3057	MILBROCK DR	CLEARVIEW DR
H	3058	HILL-N-DALE DR	MILBROCK DR
H	3059	LAMONT DR	LAMONT CT
H	3060	SEVERN WAY	WESTERFIELD WAY
H	3061	DAVID DR	DELLWOOD DR
H	3062	LOWRY LANE	DELLWOOD DR
H	3063	LOWRY LANE	NICHOLASVILLE RD
H	3064	ZANDALE DR	LIBBY LN
H	3065	HEATHER WAY	WINN WAY
H	3066	WINN WAY	LIBBY LN
H	3067	WINN WAY	LIBBY LN
H	3068	LOWERY LN	LIBBY LN
H	3069	LOWERY LN	LIBBY LN
H	3070	BELLEFONTE	ZANDALE DR

Hydrant Prefix	Hydrant ID #	Primary Street	Intersecting Street
H	3071	GREENBRIAR RD	HEATHER WAY
H	3072	GREENBRIAR RD	HEATHER WAY
H	3073	GREENBRIAR RD	HEATHER WAY
H	3074	ALBANY RD	BELLFONTE DR
H	3075	JESSELIN DR	BELLEFONTE DR
H	3077	BELLEFONTE DR	JESSELIN RD
H	3078	ALBANY RD	BELLEFONTE DR
H	3079	GLENDOVER RD	SHIRLEE DR
H	3080	STARLING DR	SHERWOOD DR
H	3081	TATESWOOD DR	BIMINI RD
H	3082	CHINOE RD	ESSEX PARK
H	3083	CHINOE RD	HAMPSHIRE CT
H	3084	CHINOE RD	PENDINNIS CT
H	3086	LAKEWOOD DR	MOORLAND DR
H	3087	LAKEWOOD LN	FIELDEN DR
H	3088	FIELDEN DR	MOORELAND DR
H	3089	LAKEWOOD DR	LAKEWOOD DR NORTH
H	3090	LAKEWOOD DR	LAKWOOD CT
H	3091	MT TABOR RD	RICHMOND RD
H	3092	MT TABOR RD	RICHMOND RD
H	3093	CORNWALL DR	BETH LN
H	3094	BETH LN	TUDOR DR
H	3095	SAXON DR	BETH LN
H	3096	BETH LN	SAXON DR
H	3097	BETH LN	CLAYS MILL RD
H	3098	LAKEWOOD LN	GLENHILL DR
H	3099	MOORELAND DR	GLENHILL DR
H	3101	LANETTE LN	CORNWALL DR
H	3102	CROMWELL DR	LANNETTE DR
H	3103	CROMWELL DR	CROMWELL CT
H	3104	CORNWALL DR	LANETTE LN
H	3105	BRAVINGTON WAY	GRASMERE DR WEST
H	3106	BRAVINGTON WAY	GRASMER DR EAST

Hydrant Prefix	Hydrant ID #	Primary Street	Intersecting Street
H	3107	BRAVINGTON WAY	BRAVINGTON CT
H	3108	CINDY BLAIR WAY	SURRY LANE
H	3109	ROXBURG DR	CINDY BLAIR WAY
H	3110	ROXBURG DR	HAVER HILL DR
H	3111	MERRIMAC DR	CLAYS MILL RD
H	3112	CLAYS MILL RD	CROMWELL WAY
H	3113	ANDERSHOT DR	CARDIFF LN
H	3114	HOLYWYN DR	WORCHESTER DR
H	3115	CLAYS MILL RD	CINDY BLAIR WAY
H	3116	HOLWYN RD	HALIFAX DR
H	3117	DELZAN PL	PARTNER PL
H	3118	MONTICELLO BLVD	HOLWYN RD
H	3119	TISDALE DR	MERRIMAC DR
H	3120	WALLINGFORD DR	HALIFAX DR
H	3121	TANGLEY WAY	WALHAMPTON DR
H	3122	KENLOCK DR	HABERSHAM DR
H	3123	E TIVERTON WAY	WALHAMPTON DR
H	3124	STANFORD DR	HARVARD DR
H	3125	DARTMOUTH DR	VANDERBILT DR
H	3126	VANDERBILT DR	STANFORD DR
H	3127	WILSON DOWNING RD	BRIGADOON PKWY
H	3128	WILSON DOWNING RD	BRIGADOON PKWY
H	3129	DUNDEE RD	NICHOLASVILLE RD
H	3130	WALLACE CT	BRIGADOON PKWY
H	3131	CLAYS MILL RD	LAMONT DR
H	3132	CLAYS MILL RD	MILLVALE DR
H	3133	CLAYS MILL RD	ANDREA DR
H	3134	TAHOMA RD	NICHOLASVILLE RD
H	3135	EDGE MOORE DR	NICHOLASVILLE RD
H	3136	JESSELIN DR	NICHOLASVILLE RD
H	3137	JESSELIN DR	CRESTWOOD DR
H	3138	NICHOLASVILLE RD	ZAN DALE DR
H	3139	RAINBOW RD	REGAL LN

Hydrant Prefix	Hydrant ID #	Primary Street	Intersecting Street
H	3140	ZANDALE DR	CRESTWOOD DR
H	3141	NANTUCKET DR	LANSDOWN DR
H	3142	BROOKHILL DR	BROOKHILL DR
H	3143	BRAEMER DR	BROOKHILL DR E
H	3144	BROOK HILL DR	BRAEMER DR
H	3145	WESTCHESTER RD	LANSDOWNE DR
H	3146	ZANDALE DR	HILDEEN DR
H	3147	SHERWOOD DR	BRECKENWOOD DR
H	3148	SHERWOOD DR	HILDEEN RD
H	3149	ZANDALE DR	LANSDOWNE CIR
H	3150	BROOKHILL DR	LANSDOWNE DR
H	3151	THOMPSON RD	KENTON ST
H	3152	THOMPSON RD	KENTON ST
H	3153	LEESTOWN PK	WILTON AVE
H	3154	TOWNLEY DR	LEONA DR
H	3155	BURKE RD	LEONA DR
H	3156	PEPPER DR	FORBES RD
H	3157	FORBES RD	LEESTOWN PK
H	3158	NORTH LIMESTONE	BERMUDA RD
H	3159	BLUEGRASS AVE	WILLOW LANE
H	3160	LOCUST AVE	HIGHLAWN AVE
H	3161	BROADVIEW DR	NORTH BROADWAY
H	3162	WITHERS AVE	NORTH BROADWAY
H	3163	FAIRLAWN AVE	BROADWAY
H	3164	ELEVENTH ST	KEES RD
H	3165	NORTH BROADWAY	BRAODWAY PARK
H	3166	BLUEGRASS AVE	HIGHLAWN AVE
H	3167	BLUEGRASS AVE	BRYAN STATION RD
H	3168	OLD PARIS RD	NORTHWOOD DR
H	3169	NORTHWOOD DR	TETBURY LN
H	3170	NORTHWOOD DR	TETBURY LN
H	3171	OLD PARIS RD	EASTIN RD
H	3172	OLD PARIS RD	DEEPWOOD DR

Hydrant Prefix	Hydrant ID #	Primary Street	Intersecting Street
H	3173	WINSTON AVE	EDGEWORTH
H	3174	EASTIN RD	BROOKMEAD DR
H	3175	EASTIN RD	TANGLEWOOD DR
H	3176	NORTHWOOD DR	TETBURY LN
H	3177	BRYAN STATION RD	NORTHWOOD DR
H	3178	RANIER DR	EASTIN RD
H	3179	BRYAN STATION RD	MARIMONT DR
H	3180	GRANDIN RD	STRATHMORE RD
H	3181	NANCY LN	PARKSIDE DR
H	3183	PLANTAGANET DR	KENSINGTON WAY
H	3184	KENSINGTON WAY	PLANTAGANET DR
H	3185	HERALDRY CT	KENSINGTON WAY
H	3186	MASON HEADLEY RD	VERSAILLES RD
H	3187	MANCHESTER ST	THOMPSON RD
H	3188	NORTHSIDE DR	BRYAN STATION DR
H	3189	ST ANTHONY DR	WAYLAND DR
H	3190	NORTHSIDE DR	BRYNELL DR
H	3191	PATRICIA LN	PATRICIA LN
H	3192	BIRCH DR	BIRCH DR
H	3193	MARK AVE	HUDSON AVE
H	3194	ALICE LN	KNIGHT LN
H	3195	FREEMAN DR	ALLEN DR
H	3196	JUDY LN	ALLEN DR
H	3197	SWIGERT RD	FAULKNER AVE
H	3200	ELMWOOD DR	KINGSTON RD
H	3201	McDONALD RD	JOHNSTON BLVD
H	3202	WILDWOOD DR	SHADY LN
H	3203	TAHOMA RD	VALLEY RD
H	3204	TAHOMA RD	TAHOMA RD
H	3205	GLENDOVER DR	GLENDOVER DR
H	3206	EDGEMOORE DR	GLENDOVER DR
H	3207	BLUEBERRY RD	BELLEFONTE DR
H	3208	JESSELIN DR	HEATHER WAY

Hydrant Prefix	Hydrant ID #	Primary Street	Intersecting Street
H	3209	ALBANY RD	CRESTWOOD DR
H	3210	GLENDOVER RD	BELLEFONTE DR
H	3211	CORNWALL DR	SHASTA CIR
H	3212	CROMWELL WAY	KEITHSHIRE WAY
H	3213	CORNWALL DR	LONGWOOD DR
H	3214	KIETHSHIRE WAY	BAYS WATER WAY
H	3215	TUDOR DR	CINDY BLAIR WAY
H	3216	KEITHSHIRE WAY	CINDYBLAIR WAY
H	3217	KEITHSHIRE WAY	CLAYS MILL RD
H	3218	DELZAN DR	CLAYS MILL RD
H	3219	SAXON RD	BETH LN
H	3220	TUDOR DR	BETH LN
H	3221	LEAWOOD DR	BELVOIR DR
H	3222	BELVOIR DR	BELVOIR DR
H	3223	BELVOIR DR	LEAWOOD DR
H	3224	LANSDOWN DR	BELLEFONTE DR
H	3225	FARMINGTON RD	FARMINGTON RD
H	3226	HUNTER RD	MALABU DR
H	3227	MALABU DR	BELLEFONTE DR
H	3228	NANTUCKET DR	LANSDOWNE DR
H	3229	KIRKLAND DR	LANSDOWNE DR
H	3230	MALABU DR	MALABU CT
H	3231	BURKSHIRE DR	OVERBROOK DR
H	3232	OVERBROOK DR	WESTCHESTER DR
H	3234	OVERBROOK DR	CAHABA DR
H	3235	CAHABA DR	KIRKLAND DR
H	3236	KIRKLAND DR	MALABU DR
H	3237	MALABU DR	WOODSTOCK WAY
H	3238	KIRKLAND DR	CLOVERDALE DR
H	3239	NANTUCKET DR	CLOVERDALE DR
H	3240	MALABU CIR	MALABU DR
H	3241	WILSON DOWNING RD	CAMELOT DR
H	3242	E TIVERTON WAY	WEM DR

Hydrant Prefix	Hydrant ID #	Primary Street	Intersecting Street
H	3243	ARGYLE DR	ARGYLE DR
H	3244	EDINGBURGH DR	INVERNESS DR
H	3245	LOCH LOMOND DR	ABERDEEN DR
H	3246	BROOKVIEW DR	STONEY BROOK
H	3247	BROOKVIEW DR	GREENLAWN DR
H	3248	VANDERBILT DR	TULANE DR
H	3249	TULANE DR	YALE DR
H	3250	YALE DR	TEMPLE DR
H	3251	HYDE PARK DR	APACHE TRAIL
H	3252	HYDE PARK DR	CHELSEA DR
H	3253	CHELSEA DR	APACHE TRAIL
H	3254	CHELSEA DR	APACHE TRAIL
H	3255	ARROWHEAD TRL	HARRODSBURG RD
H	3256	ARROWHEAD DR	APPACHE TRAIL
H	3257	ARROWHEAD DR	CHELSEA DR
H	3258	APACHE TRAIL	COMANCHE TRAIL
H	3259	APACHE TRAIL	HYDE PARK DR
H	3260	TOMAHAWK TRAIL	MOHICAN TRAIL
H	3261	TORONTO RD	WINNE PEG WAY
H	3262	TORONTO RD	VICTORIA WAY
H	3263	WINNEPEG WAY	QUEBEC WAY
H	3264	HERON RD	BLUE BIRD LN
H	3265	WALLER AVE	CRESCENT AVE
H	3266	ELIZABETH ST	UNIVERSITY AVE
H	3267	WALLER AVE	ELIZABETH ST
H	3268	ELIZABETH ST	FOREST PARK
H	3269	WALLER AVE	NICHOLASVILLE RD
H	3270	SOUTH LIMESTONE	UNIVERSITY AVE
H	3271	NORTHAMPTON DR	TIVERTON WAY
H	3272	HYDE PARK DR	WELLINGTON WAY
H	3273	WELLINGTON WAY	CHATHAM DR
H	3274	CHATHAM DR	WELLINGTON WAY
H	3275	ARROWHEAD TRAIL	BUCKINGHAM LN

Hydrant Prefix	Hydrant ID #	Primary Street	Intersecting Street
H	3276	BUCKINGHAM LN	ARROWHEAD TRAIL
H	3277	TRINITY RD	BUCKINGHAM LN
H	3278	TRINITY RD	WELLINGTON WAY
H	3279	BUCKINGHAM LN	WELLINGTON WAY
H	3280	ROBIN DR	STARLING DR
H	3281	CISCO RD	DEVINE ST
H	3282	TAYLOR DR	LEESTOWN PK
H	3283	GLENDALE AVE	MEADOWTHORPE AVE
H	3284	MEADOWTHORPE AVE	HILLSBORO AVE
H	3285	BOILING SPRINGS DR	LEESTOWN PK
H	3286	HILLSBORO RD	MEADOWTHORPE AVE
H	3287	BOILING SPRINGS DR	MEADOWTHORPE AVE
H	3288	LARCH LN	MEADOWTHORPE AVE
H	3289	MEADOWTHORPE AVE	LARCH LN
H	3290	MEADOWTHORPE AVE	BURKE RD
H	3291	NANDINO BLVD	NEWTOWN PK
H	3292	NANDINO BLVD	NEWTOWN PK
H	3293	NANDINO BLVD	RUSHWOOD CT
H	3294	NANDINO BLVD	RUSHWOOD CT
H	3295	NANDINO BLVD	RUSHWOOD CT
H	3296	NANDINO BLVD	RUSHWOOD CT
H	3297	REDDING RD	LAREDO DR
H	3298	REDDING RD	LAREDO DR
H	3299	LIMA DR	DON ANNA DR
H	3300	MUIR STATION RD	BRIAR HILL RD
H	3301	ELIZABETH ST	WESTWOOD DR
H	3302	SOUTH LIMESTONE	WESTWOOD DR
H	3303	ELIZABETH ST	SIOUX RD
H	3304	DANTZLER CT	ELIZABETH ST
H	3305	DANTZLER CT	BARBERRY LN
H	3306	DANTZLER CT	SOUTH LIMESTONE
H	3307	BARBERRY LN	SOUTH LIMESTONE
H	3308	ARCADIA PARK	ELIZABETH ST

Hydrant Prefix	Hydrant ID #	Primary Street	Intersecting Street
H	3309	ARCADIA PARK	SOUTH LIMESTONE
H	3310	DEAVILLE DR	WESTMINSTER DR
H	3311	CHINOE RD	MT TABOR RD
H	3312	CHINOE RD	CHINOE CT
H	3314	TURKEY FOOT RD	TATES CREEK RD
H	3315	AUTUMN LN	TURKEY FOOT RD
H	3316	TURKEY FOOT RD	GALAXIE DR
H	3317	TURKEY FOOT RD	GALAXIE DR
H	3318	TURKEY FOOT RD	ROMANY RD
H	3319	SOUTHPOINT DR	NICHOLASVILLE RD
H	3320	SOUTHPOINT DR	PRINCE ALBERT WAY
H	3321	CARRIE CT	CARRIE CIR
H	3322	PRINCE ALBERT WAY	WHITEFIELD DR
H	3323	WHITEFIELD DR	ARVICE CT
H	3324	ALGIAN WAY	WHITEFIELD DR
H	3325	WHITEFIELD DR	ALGIAN WAY
H	3326	ALGIAN WAY	ANGELA CT
H	3327	ANGELA CT	ALGIAN WAY
H	3328	ALGIAN WAY	SOUTHPOINT DR
H	3329	SOUTHPOINT DR	ALGIAN WAY
H	3330	SOUTHPOINT DR	PRINCE ALBERT WAY
H	3331	PINDELL CT	PRINCE ALBERT WAY
H	3332	PRINCE ALBERT WAY	PINDEL CT
H	3333	CHINOE RD	CIRCLE # 2
H	3335	NEW CIRCLE RD	NORTH PARK SHOPPING CENTER ENT
H	3336	NEW CIRCLE RD	CENTRAL BANK ENT - OPPOSITE HILLS
H	3337	NEW CIRCLE RD	CLUB 57 ENTRANCE
H	3338	NEW CIRCLE RD	KENTUCKY FRIED CHICKEN ENTRANCE
H	3339	HARROGATE RD	GLENDORA CT
H	3340	COLLIER CT	HARROGATE RD
H	3341	BELCHASE DR	BRYANWOOD PKWY
H	3342	BELLCHASE DR	BELLCASTLE DR
H	3343	BERESFORD DR	BRYNELL DR

Hydrant Prefix	Hydrant ID #	Primary Street	Intersecting Street
H	3344	BELLCASTLE DR	BERESFORD DR
H	3345	BRYNELL DR	BRYANWOOD PKWY
H	3346	BRYANWOOD PKWY	SHAFTBURY CT
H	3347	HILL CALL	MIDDLEGROUND
H	3348	RIVA RIDGE	MIDDLEGROUND
H	3349	RIVA RIDGE	CARRY BACK
H	3350	CARRY BACK	CARRY BACK
H	3351	CARRY BACK	HILL CALL
H	3352	EASTLAND PKWY	CURTIS CT
H	3353	ROGERS RD	PARIS PK
H	3354	ROGERS RD	PARIS PK
H	3355	ROGERS RD	PARIS PK
H	3356	BEASLEY ST	JINGLE BELL LN
H	3357	DEEPWOOD DR	OLD PARIS RD
H	3358	DEEPWOOD DR	EASTIN RD
H	3359	EASTIN RD	WHISPERING WOOD LN
H	3360	CALIFORNIA PK	CHINOE RD
H	3361	ATHENIA DR	WILLIAMSBURG DR
H	3362	TANGELWOOD DR	LINDENWOOD LN
H	3363	TEMPLE DR	YALE DR
H	3364	PLYMOUTH DR	BRUNSWICK DR
H	3365	CORNWALL DR	CROMWELL WAY
H	3366	TODDS RD	WOODHILL DR
H	3367	NICHOLASVILL RD	E REYNOLDS RD
H	3368	E REYNOLDS RD	NICHOLASVILLE RD
H	3369	E REYNOLDS RD	NICHOLASVILLE RD
H	3370	E REYNOLDS RD	NICHOLASVILLE RD
H	3371	E REYNOLDS RD	NICHOLASVILLE RD
H	3372	DEEPWOOD DR	OLD PARIS RD
H	3373	DEEPWOOD DR	EASTIN RD
H	3374	GRASMERE DR	GRASMERE DR AT BEND
H	3375	BRAVINGTON WAY	LONGWOOD DR
H	3376	ROSEMONT GARDEN	ELAM PARK

Hydrant Prefix	Hydrant ID #	Primary Street	Intersecting Street
H	3377	EDGEMOOR DR	NICHOLASVILLE RD
H	3378	RICHMOND RD	TODDS RD
H	3379	POTOMAC DR	BRUNSWICK RD
H	3380	BRUNSWICK RD	HYANNIS PORT
H	3382	ELIZABETH ST	FLORAL PARK
H	3383	WILDERNESS RD	LIBERTY RD
H	3384	WILDERNESS RD	LIBERTY RD
H	3385	LIBERTY RD	LAKEVIEW DR
H	3386	POTOMAC DR	WINTHROP DR
H	3387	PLYMOUTH DR	WINTHROP
H	3389	APACHE TRAIL	HYDE PARK DR
H	3390	MELLINOCKET CT	CROMWELL DR
H	3391	BRUNSWICK RD	POTOMAC DR
H	3392	LANSDOWN DR	GREENLAWN DR
H	3393	MEDLOCK DR	LANSDOWNE DR
H	3394	LANSDOWNE DR	THISTLETON DR
H	3395	BROOKHAVEN DR	MALABU DR
H	3396	WESTRIDGE CIR	MALABU DR
H	3397	BRIARCLIFF CIR	MALABU DR
H	3398	HIGHTOWER RD	HIGHTOWER RD
H	3399	TATES CREEK RD	RAVEN RD
H	3400	DEAUVILLE RD	NEW CASTLE ST
H	3401	DEAUVILLE RD	CREEKSIDE DR
H	3402	DEAUVILLE RD	CASTLE RD
H	3403	GARRISON AVE	ADDISON AVE
H	3404	GOLFVIEW DR	GARRISON AVE
H	3405	GOLFVIEW DR	FREDERICK AVE
H	3406	WOODFORD DR	GLOVER AVE
H	3407	SOUTHPORT DR	KOSTER ST
H	3408	VISTA DR	PICADOME PARK
H	3409	LONE OAK DR	LONE OAK DR
H	3410	SOUTHPORT ST	NORWAY ST
H	3411	ELAM PARK	ROSEMONT GARDEN

Hydrant Prefix	Hydrant ID #	Primary Street	Intersecting Street
H	3412	SHADY LN	VALLEY RD
H	3413	SHADY LN	McDONALD
H	3414	BLUEBERRY RD	BELLEFONTE DR
H	3415	CRESCENT AVE	UNIVERSITY AVE
H	3416	DAYTON AVE	DALLAS AVE
H	3417	DETROIT AVE	DALLAS AVE
H	3418	MITCHELL AVE	SOUTHGATE DR
H	3419	ROSEMILL DR	SOUTHGATE DR
H	3420	LONGVIEW DR	SOUTHGATE DR
H	3421	CHEROKEE PARK	CHEROKEE PARK SECOND ISL
H	3422	CHEROKEE PARK	CHEROKEE PARK THIRD ISL
H	3423	SUBURBAN CT	SOUTH LIMESTONE
H	3424	SUBURBAN CT	SOUTH LIMESTONE
H	3425	PENMOKEN AVE	SOUTH LIMESTONE
H	3426	PENMOKEN CT	SOUTH LIMESTONE
H	3427	SPARKS RD	LAGONDA AVE
H	3428	COURTNEY AVE	APPLETREE LN
H	3429	CLAYTON AVE	APPLETREE LN
H	3430	COURTNEY AVE	EMERY CT
H	3431	McCUBBING DR	CLAYS MILL RD
H	3432	SHERIDAN DR	CLAYS MILL RD
H	3434	LOCUST AVE	WILLOW LAWN AVE
H	3435	PARIS AVE	HILL ST
H	3436	OSPEREY CIR	MONTACELLO BLVD
H	3437	BOSTON RD	DENVER DR
H	3438	OSPREY CIR	MONTICELLO BLVD
H	3439	DENVER RD	WINTHROP DR
H	3440	WINTHROP DR	MONTICELLO BLVD
H	3441	BEULAH PARK	SUNDART DR
H	3442	BEULAH PARK	CARETO COURT
H	3443	BEULAH PARK	LINILO CT
H	3444	BOLD BIDDER DR	PIMILICO PKWY
H	3445	BOLD BIDDER DR	NAKOMIS CT

Hydrant Prefix	Hydrant ID #	Primary Street	Intersecting Street
H	3446	MERCER RD	GEORGETOWN RD
H	3447	LYNN DR	HARRODSBURG RD
H	3448	POST RD	HOLWYN DR
H	3449	PARTNER PL	POST RD
H	3450	POST RD	POST RD
H	3451	DELZAN PL	SERVICE RD
H	3452	MAN O WAR PLACE	LEGION DR
H	3453	TODDS RD	McCLANAHAN DR
H	3454	TODDS RD	TODDS RD @2245 DR
H	3455	TODDS RD	ALSAB DR
H	3456	TODDS RD	PALUMBO DR
H	3457	APPOMATTOX RD	DELLA DR
H	3458	MOORE DR	REGENCY RD
H	3459	MOORE DR	REGENCY RD
H	3460	MOORE DR	REGENCY RD
H	3461	MT TABOR RD	TATES CREEK RD
H	3462	TATES CREEK	REBECCA RD
H	3463	TATES CREEK RD	ALBANY RD
H	3464	LEESTOWN RD	LEESWAY DR
H	3465	LEESWAY DR	LEESTOWN PK
H	3466	LEESWAY DR	LEESTOWN PK
H	3467	BLUE LICKS RD	CELIA LANE
H	3468	GETTYSBURG RD	DELLA DR
H	3469	YORKTOWN RD	CELIA LN
H	3470	YORKTOWN RD	DELLA DR
H	3471	NORMANDY RD	DELLA DR
H	3472	MASON HEADLEY RD	BEACON HILL RD
H	3473	BEACON HILL RD	MASON HEADLEY RD
H	3474	BEACON HILL RD	WOLF RUN RD
H	3475	INTERSTATE DR	SERVICE RD NORTHERN PKWY
H	3476	SEQUOIA DR	SUNDART DR
H	3477	AMBER KING CT	SEQUOIA DR
H	3478	SEQUOIA DR	ADORIC CT

Hydrant Prefix	Hydrant ID #	Primary Street	Intersecting Street
H	3479	SUNDART DR	SUNDART DR
H	3481	CARRIAGE LN	PIMLICO PKWY
H	3482	CARRIAGE LN	GOLF COURSE CIR
H	3483	CARRIAGE LN	GOLF COURSE CIR
H	3484	CLOVER ST	GARRETTE AVE
H	3485	HAMILTON PARK	HAMILTON PARK
H	3486	WESTGATE DR	VERSAILLES RD
H	3487	WESTGATE DR	VERSAILLES RD
H	3489	LAREDO CT	LAREDO DR
H	3490	RED COACH TRAIL	LAREDO DR
H	3491	RED COACH TRAIL	COACH TRAIL AT BEND
H	3492	RED COACH TRAIL	LAREDO TRAIL
H	3493	LAREDO DR	RED COACH TRAIL
H	3494	LAREDO DR	RED COACH TRAIL
H	3495	TALLY RD	TEAKWOOD DR
H	3496	TURKEY FOOT RD	TURKEY FOOT CIR
H	3497	VICTORY AVE	CRAMER AVE
H	3498	VICTORY AVE	EAST MAIN ST
H	3500	BASSET AVE	MONROE AVE
H	3501	BASSETT AVE	MONROE AVE
H	3502	COGNAC TER	VILLEY RD
H	3503	RUSSELL CAVE RD	NEW CIRCLE RD
H	3504	THOMPSON RD	MANCHESTER ST
H	3505	OLD FRANKFORT PK	FORBES RD
H	3506	VERSAILLES RD	VAN METER RD
H	3507	OLD VERSAILLES RD	FORT SPRINGS RD
H	3508	VERSAILLES RD	PARKERS MILL RD
H	3509	SALISBURY DR	WESTMORELAND DR
H	3510	SUSSEX DR	GLOUCHESTER DR
H	3511	GLOUCHESTER DR	GLOUCHESTER CT
H	3512	WESTMORELAND CT	GLOUCHESTER DR
H	3513	WESTMORELAND RD	CARLETON DR
H	3514	WESTMORELAND RD	SALISBURY DR NORTH

Hydrant Prefix	Hydrant ID #	Primary Street	Intersecting Street
H	3515	SALISBURY DR	SUSSEX DR
H	3516	GLOUCHESTER DR	GLOUCHESTER CIR
H	3517	RICHMOND RD	MT TABOR RD
H	3518	RICHMOND RD	SQUIRES RD
H	3520	BAHAMA RD	MARTINIQUE LN
H	3521	BAHAMA RD	BARBADOS CT
H	3522	LEESTOWN RD	HOPE LN
H	3523	LEESTWON RD	BRADLEY LN
H	3524	BRADLEY LN	LEESTOWN RD
H	3525	WILDERNESS RD	LIBERTY RD
H	3526	WILDERNESS RD	LIBERTY RD
H	3527	WILDERNESS RD	LIBERTY RD
H	3528	LIBERTY RD	WOODWARD LN
H	3529	LIBERTY RD	GERARDI DR
H	3530	LIBERTY RD	CADENTOWN LN
H	3531	LIBERTY RD	CADENTOWN LN
H	3532	GLOUCHESTER DR	GLOUCHESTER DR
H	3533	BAHAMA RD	TABAGO CT
H	3534	BAHAMA RD	BAHAMA RD
H	3535	BAHAMA RD	BAHAMA RD
H	3536	BAHAMA RD	BAHAMA RD
H	3538	VERSAILLES RD	WELLESLEY DR
H	3539	RICE RD	VERSAILLES RD
H	3540	RICE RD	VERSAILLES RD
H	3541	NEW CIRCLE RD	RUSSELL CAVE RD
H	3542	MEDLOCK CT	MEDLOCK RD
H	3543	MEDLOCK RD	MEDLOCK CT
H	3544	SAMARA GLEN WAY	KENASAW DR
H	3545	KENASAW DR	MAGNA OAK DR
H	3546	MAGNA OAK DR	KNOLLWOOD CT
H	3547	MAGNA OAK DR	KNOLLWOOD CT
H	3564	ROYSTER RD	WINCHESTER RD
H	3565	WINCHESTER RD	EAST POINT DR

Hydrant Prefix	Hydrant ID #	Primary Street	Intersecting Street
H	3566	RIVIERA DR	COMBS FERRY
H	3567	RIVIERA DR	LASOME DR
H	3568	CLEVELAND RD	WINCHESTER RD
H	3569	ROLLING HILLS DR	ROLLINGS CT
H	3570	BRIAR HILL RD	CLEVELAND RD
H	3571	BRIAR HILL RD	OLD HALEY PK
H	3573	BAHAMA RD	TABAGO CT
H	3574	EDGEHILL DR	CARLTON DR
H	3575	BAHAMA RD	CAYMAN LN
H	3576	BAHAMA RD	JAMAICA CT
H	3577	ATHENS BOONESBORO RD	ATHENS WALNUT HILL RD
H	3578	GENTRY RD	CLEVELAND RD
H	3579	BRIAR STATION RD	BRIAR HILL RD
H	3580	KAREN CT	WESTMORELAND DR
H	3581	WYSE SQUARE	WESTMORELAND DR
H	3584	DONELWAL DR	GREYHOUND RD
H	3585	FLORIAN CIR	DONELWAL DR
H	3586	DAN PATCH DR	DONELWAL DR
H	3587	ADIOS DR	DAN PATCH DR
H	3588	HUFFMAN MILL RD	MATTOXTOWN RD
H	3589	MT HOREB RD	LEMONS MILL RD
H	3590	CAMELOT DR	WHISPERING HILLS DR
H	3591	WHISPERING HILLS DR	CAMELOT DR
H	3592	WHISPERING HILLS DR	CAMELOT DR
H	3593	WHISPERING HILLS DR	CAMELOT DR
H	3594	CAMELOT DR	WHISPERING HILLS DR
H	3595	SPANGLER RD	REDDING RD
H	3596	SPANGLER RD	REDDING RD
H	3597	SPANGLER RD	GWINN CT
H	3598	SPANGLER RD	DOWNING PLACE
H	3599	SPANGLER RD	CHAPMAN CT
H	3600	GRASMERE DR	BRAVINGTON WAY
H	3601	GRASMERE DR	BRAVINGTON WAY

Hydrant Prefix	Hydrant ID #	Primary Street	Intersecting Street
H	3602	GRASMER DR	GRANVILLE CT
H	3603	PLANTAGENET DR	TROPICANA DR
H	3604	WELLESLEY DR	TROPICANA DR
H	3605	CAMELOT DR	CAMELOT CT
H	3606	CAMELOT DR	CAMELOT CT
H	3607	EDGEWATER DR	EDGEWATER DR(CUL DE SAC)
H	3608	ISLAND DR	LAKE CLAIR CT
H	3609	ISLAND DR	ISLAND CV
H	3610	LAKESHORE DR	ISLAND DR
H	3611	LAKESHORE DR	ISLAND DR
H	3612	LAKESHORE DR	ISLAND DR
H	3613	ISLAND DR	EDGEWATER DR
H	3614	ISLAND DR	EDGEWATER DR
H	3615	ROSE ST	SOUTH LIMESTONE
H	3616	GRIFFIN GATE	NEWTOWN PK
H	3617	RUSSELL CAVE RD	NEW CIRCLE RD
H	3618	GREENDALE RD	LEESTOWN RD
H	3619	GREENDALE RD	LEESTOWN RD
H	3620	RICHMOND RD	PATCHEN DR
H	3621	EXPO CT	VICTORIA WAY
H	3622	REGENCY RD	REGENCY RD
H	3623	REGENCY RD	TORNADO DR
H	3624	HONEY JAY CT	CENTRE PKWY
H	3625	PEPPERHILL DR	WHITTINGTON CT
H	3626	TISHOFF DR	SANMAUR CT
H	3627	TISHOFF DR	TISHOFF CT
H	3628	TISHOFF CT	PINAS BAY DR
H	3629	FLEETWOOD DR	MONTAVESTA DR
H	3630	OLD FRANKFORT PK	R.L. DUNCAN RD
H	3631	OLD FRANKFORT PK	FOX INDUSTRY RD
H	3632	OLD FRANKFORT PK	FORBES RD
H	3633	OLD FRANKFORT PK	FORBES RD
H	3634	LAKE PARK RD	RICHMOND RD

Hydrant Prefix	Hydrant ID #	Primary Street	Intersecting Street
H	3636	LANDINGS DR	RICHMOND RD
H	3637	LANDINGS DR	LANDINGS CT
H	3638	LANDINGS CT	LANDINGS DR
H	3639	SERVICE RD	POST RD
H	3640	YELLOWSTONE PKWY	WINTER GARDEN
H	3641	YELLOWSTONE PKWY	WINTER PARK
H	3642	EUREKA SPRINGS	TILDEN DR
H	3643	EUREKA SPRINGS	TILDEN DR
H	3644	MIDLAND AVE	EAST MAIN ST
H	3645	ASHMOOR DR	BLANCHESTER RD
H	3646	SOUTHPOINT DR	BLANCHESTER RD
H	3647	SOUTHPOINT DR	MARWOOD DR
H	3648	SOUTHPOINT DR	MARWOOD DR
H	3649	ATWOOD DR	MARWOOD DR
H	3650	MARWOOD DR	ATWOOD DR
H	3652	GLADMAN WAY	SUMMERHAYS CT
H	3653	GLADMAN WAY	SOLBERG DR
H	3654	GLADMAN WAY	SOLBERG DR
H	3655	SOLBERG DR	MERRIDEW WAY
H	3656	MERRIDEW WAY	SOLBERG DR
H	3657	FORSYTHE DR	SOLBERG DR
H	3658	FORSYTHE DR	MERRIDEW WAY
H	3659	FORSYTHE DR	HEIMBAUGH LN
H	3660	HEIMBAUGH LN	PYFER CT
H	3661	HEIMBAUGH LN	HAPGOOD LN
H	3662	HAPGOOD LN	FORSYTHE DR
H	3663	FORSYTHE DR	HAPGOOD LN
H	3664	GOLD RUSH DR	GOLD RUSH DR
H	3665	GOLD RUSH DR	GOLD RUSH DR
H	3666	REDDING RD	KIRKLEVINGTON DR
H	3667	REDDING RD	TATES CREEK RD
H	3668	REDDING RD	TATES CREEK RD
H	3669	ELORA LN	VANCOVER CT

Hydrant Prefix	Hydrant ID #	Primary Street	Intersecting Street
H	3670	BAFFIN BAY CT	QUEBEC WAY
H	3671	QUEBEC WAY	WINNIPEG WAY
H	3672	SQUIRES RD	DALE HOLLOW DR
H	3673	SQUIRES RD	GREENBO RD
H	3674	GREENBO RD	SQUIRES RD
H	3675	SQUIRES RD	DEWEY DR
H	3676	DEWEY DR	GREENBO RD
H	3677	BRESHEAR CT	DALE HOLLOW DR
H	3678	DALE HOLLOW DR	DALE HOLLOW DR
H	3679	DALE HOLLOW DR	DALE HOLLOW DR
H	3680	DALE HOLLOW DR	DALE HOLLOW DR
H	3681	DALE HOLLOW DR	DALE HOLLOW DR
H	3682	DALE HOLLOW DR	BRESHEAR CT
H	3683	DALE HOLLOW DR	BRESHEAR CT
H	3684	MT.MCKINLEY WAY	BIG BEND CT
H	3685	MT MCKINLEY WAY	GLACIER CIR
H	3686	MT MCKINLEY WAY	CARLSBAD CT
H	3687	TRENT BLVD	CLAREDON CT
H	3688	PINAS BAY DR	FREELAND DR
H	3689	PINAS BAY DR	HERITAGE PL
H	3690	FREELAND DR	PEPPERHILL DR
H	3691	RED MILE RD	STABLE ENTRANCE
H	3692	ATHENS WALNUT HILL RD	ATHENS BOONESBORO RD
H	3693	ATHENS BOONESBORO RD	BRUMAGEN AVE
H	3694	ATHENS BOONESBORO RD	BAXTER BLVD
H	3695	BLUESKY PKWY	FLANDERS DR
H	3696	BLUESKY PKWY	FLANDERS DR
H	3697	BLUESKY PKWY	FLANDERS DR
H	3698	DELAWARE AVE	LAGONDA AVE
H	3699	DELAWARE AVE	SPARKS RD
H	3700	CARRIAGE LN	CARRIAGE LN CIR
H	3701	CARRIAGE LN	CARRIAGE LN CIR
H	3702	CARRIAGE LN	MT MCKINLEY WAY

Hydrant Prefix	Hydrant ID #	Primary Street	Intersecting Street
H	3703	PARKPLACE	BOARDWALK
H	3704	PARKPLACE	RUSSELL CAVE RD
H	3705	ROLAND AVE	CANTRILL DR
H	3706	LAKEVIEW DR	LIBERTY RD
H	3707	BRIAR HILL RD	OLD HALEY PK
H	3708	MUIR STATION RD	BRYAN STATION RD
H	3709	BRIAR HILL RD	HOUSTON ANTIOCH RD
H	3710	PARIS PK	JOHNSON RD
H	3711	MT TABOR RD	TATES CREEK RD
H	3712	MT TABOR RD	GLENHILL DR
H	3713	MT TABOR RD	LAKESIDE DR
H	3714	OLD VERSAILLES RD	FORT SPRINGS RD
H	3715	KEENE PK	MILITARY PK
H	3716	KEENE PK	MILITARY PK
H	3717	OLD HARRODSBURG RD	BOWMAN MILL RD
H	3718	CAVE HILL LN	HARRODSBURG RD
H	3719	FORT SPRINGS PINCKARD RD	MILITARY PK
H	3720	EAGLE CREEK DR	BEAVER CREEK DR
H	3721	EAGLE CREEK DR	OTTER CREEK DR
H	3722	EAGLE CREEK DR	BARREN RIVER CT
H	3723	BEAVER CREEK DR	GREEN RIVER DR
H	3724	EAGLE CREEK DR	PITTMAN CREEK CT
H	3725	OTTER CREEK DR	EAGLE CREEK CT
H	3726	OTTER CREEK CT	EAGLE CREEK DR
H	3727	BEAVER CREEK DR	EAGLE CREEK DR
H	3728	OTTER CREEK DR	BEAVER CREEK DR
H	3729	EAGLE CREEK DR	COVE LAKE DR
H	3730	EAGLE CREEK	COVE LAKE DR
H	3732	COVE LAKE DR	EAGLE CREEK DR
H	3733	COVE LAKE DR	EAGLE CREEK DR
H	3734	COVE LAKE DR	COVE LAKE VILLAGE ENTRANCE
H	3735	EAGLE CREEK	BEAVER CREEK DR
H	3736	PIMLICO PKWY	POST OAK RD

Hydrant Prefix	Hydrant ID #	Primary Street	Intersecting Street
H	3737	PIMLICO PRKWY	POST OAK RD
H	3738	PIMLICO PKWY	YELLOWSTONE PKWY
H	3739	YELLOWSTONE PKWY	PIMLICO PKWY
H	3740	POST OAK RD	POST OAK CT
H	3741	POST OAK RD	LEANING TREE LN
H	3742	MONTICELLO BLVD	BOSTON RD
H	3743	MAGNOLIA AVE	EAST SEVENTH ST
H	3744	TATES CREEK RD	WILSON DOWNING
H	3745	BRIAR HILL RD	OLD HALEY PK
H	3746	PIMLICO PKWY	MAMMOTH DR EAST
H	3747	PIMLICO PKWY	MAMMOTH DR WEST
H	3748	MT HOREB RD	LEMONS MILL RD
H	3749	RUSSELL CAVE RD	GREENWICH RD
H	3750	LAKESHORE VILLAGE DR	LAKESHORE VILLAGE DR
H	3751	LAKESHORE VILLAGE DR	LAKESHORE VILLAGE DR
H	3752	BOSTON RD	MONTICELLO BLVD
H	3753	GALAXIE DR	WISHBONE CIR NORTH
H	3754	WISHBONE CIR	WISHBONE CIR NORTH
H	3755	GALAXIE DR	WISHBONE CIR SOUTH
H	3756	SIMCOE ST	PEPPERHILL DR
H	3757	SIMCOE ST	SIMCOE CT
H	3758	BOSTON RD	BOSTON CT
H	3759	RAND AVE	MARTIN LUTHER KING BLVD
H	3760	BOARDWALK	PARK PLACE
H	3761	BOARDWALK	PARK PLACE
H	3762	PLANTATION DR	FORSYTHE DR
H	3763	COTTONWOOD DR	FORSYTHE DR
H	3764	COTTONWOOD	FORSYTHE DR
H	3765	COTTONWOOD DR	FORSYTHE DR
H	3766	COTTONWOOD DR	FORSYTHE DR
H	3767	FOSRYTHE CT	FORSYTHE DR
H	3768	MINT JULEP LN	FORSYTHE DR
H	3769	GLADMAN WAY	FORSYTHE DR

Hydrant Prefix	Hydrant ID #	Primary Street	Intersecting Street
H	3770	GLADMAN WAY	TARA LN
H	3771	PLANTATION DR	GLADMAN WAY
H	3772	MINT JULEP LN	PLANTATION DR
H	3773	PLANTATION DR	MINT JULEP DR
H	3774	PLANTATION DR	MINT JULEP DR
H	3775	TODDS RD	CADEN LN
H	3781	ALPINE CT	REDDING RD
H	3782	ALPINE CT	REDDING RD
H	3783	CROSBY DR	DALE DR
H	3784	TRENT BLVD	CROSBY DR
H	3785	SUNDART DR	SUNDART DR
H	3786	SEQUOIA DR	BESEDA CT
H	3787	SUNDART DR	BEULAH DR
H	3788	BEULAH DR	SUNDART DR
H	3789	BOLD BIDDER DR	SUNDART DR
H	3790	SUNDART DR	BOLD BIDDER DR
H	3791	BILORETE CT	SUNDART DR
H	3792	SUNDART DR	REMORA DR
H	3793	REMORA DR	SUNDART DR
H	3794	GRAVES DR	ATWOOD DR
H	3795	SOUTHPOINT DR	GRAVES DR
H	3796	GRAVES DR	ASHMOOR DR
H	3797	WEST HIGH ST	LEXINGTON CENTER DR
H	3798	WEST HIGH ST	LEXINGTON CENTER DR
H	3799	TATES CREEK RD	UNIVERSITY DR
H	3800	VERSAILLES RD	TRAFTON ST
H	3801	HARRODSBURG RD	ISLAND CREEK COAL COMPANY ENT
H	3802	DELONG RD	RICHMOND RD
H	3803	DELONG RD	MCKINLEY FARM ENTR
H	3804	BOSTON RD	RETRAC CT
H	3805	BOSTON RD	CROMWELL DR
H	3806	CROMWELL DR	BOSTON RD
H	3807	RETRAC RD	BOSTON RD

Hydrant Prefix	Hydrant ID #	Primary Street	Intersecting Street
H	3808	REYNOLDS RD	DONABROOK CT
H	3809	PASADENA DR	REGENCY RD
H	3810	PASADENA DR	REGENCY RD
H	3811	STONE RD	WESTERFIELD RD
H	3812	STONE RD	WESTERFIELD RD
H	3813	STRAWBERRY LN	TEAKWOOD DR
H	3814	STRAWBERRY LN	CENTENNIAL WAY
H	3815	SUMMERSHADE CIR	STRAWBERRY LN
H	3816	LAKESHORE DR	MALLARD BAY
H	3817	LAKESHORE DR	LAKESHORE DR
H	3818	LAKESHORE DR	SIESTA COVE
H	3819	LAKESHORE DR	HARBOR POINT
H	3820	LAKESHORE DR	MALLARD BAY
H	3821	CARRIAGE LN	SUNDART DR
H	3822	CARRIAGE LN	SUNDART DR
H	3823	CARRIAGE LN	CARRIAGE LN
H	3824	SUNDART DR	CARRIAGE LN
H	3825	SUNDART DR	MT RANIER
H	3826	MT RANIER	SUNDART DR
H	3827	NEW SQUIRES RD	BUCKHORN DR
H	3828	BUCKHORN DR	PONTCHARTRAIN CT
H	3829	MT MCKINLEY WAY	CATSKILL CT
H	3830	MT MCKINLEY WAY	MT MCKINLEY WAY
H	3831	MT FORAKER DR	MT MCKINLEY WAY
H	3832	MT FORAKER DR	MT BISON CT
H	3833	MT FORAKER DR	MT BISON CT
H	3834	MT FORAKER DR	MT IDA CT
H	3835	MT MCKINLEY WAY	MT FORAKER DR
H	3839	GRASMER DR	WITTHUHN WAY
H	3840	GRASMERE DR	WITTHUHN WAY
H	3841	LONGWOOD RD	WITTHUHN WAY
H	3842	LONGWOOD RD	WITTHUHN WAY
H	3843	WITTHUHN WAY	LONGWOOD RD

Hydrant Prefix	Hydrant ID #	Primary Street	Intersecting Street
H	3844	APPIAN WAY	MERMAN CIR
H	3845	APPIAN WAY	MILLCREEK DR
H	3846	MILLCREEK DR	ACCORD DR
H	3847	ACCORD DR	MILLCREEK DR
H	3848	EUREKA SPRINGS DR	WINTER GARDEN
H	3849	EASTHILLS DR	EUREKA SPRING DR
H	3850	EASTHILLS DR	EAST HILLS CT
H	3851	WINTER GARDEN	EUREKA SPRINGS DR
H	3852	WINTER GARDEN	WINTER PARK DR
H	3853	WINTER PARK DR	TUNDRA CT
H	3854	DIX DR	NIAGARA DR WEST
H	3857	MT RAINIER DR	YOSEMITE DR
H	3858	YOSEMITE DR	SUNDART DR
H	3859	CANDLELIGHT WAY	MT TABOR RD
H	3860	CANDLELIGHT WAY	MT TABOR DR
H	3865	PIMLICO PKWY	CUSTER DR
H	3866	TRENT BLVD	TATESBROOK DR
H	3867	TATESBROOK DR	MEREWOOD DR
H	3868	GRASMERE DR	LONGWOOD RD
H	3869	GRASMERE DR	LONGWOOD RD
H	3870	LONGWOOD RD	OLD SOUTH CT
H	3871	LONGWOOD RD	CONFEDERATE CT
H	3872	GRAY CT	LONGWOOD RD
H	3873	HOPEMONT DR	HOPEMONT LN
H	3874	HOPEMONT CT	HOPEMONT DR
H	3875	HOPEMONT DR	HOPEMONT CT
H	3876	SANDERSVILL RD	GREENDALE RD
H	3877	SANDERSVILLE RD	GEORGETOWN RD
H	3878	SANDERSVILLE RD	GEORGETOWN RD
H	3879	SANDERSVILLE RD	GEORGETOWN RD
H	3880	IRONWORKS RD	RUSSELL CAVE RD
H	3881	RUSSELL CAVE RD	IRONWORKS RD
H	3882	CODELL DR	WOODHILL DR

Hydrant Prefix	Hydrant ID #	Primary Street	Intersecting Street
H	3883	CODELL DR	PALUMBO DR
H	3884	CODELL DR	PALUMBO DR
H	3885	CODELL DR	PALUMBO DR
H	3886	DOWNING PLACE	LAREDO DR
H	3887	DOWNING PLACE	SPANGLER DR
H	3888	LAREDO DR	SPANGLER DR
H	3889	SUNDART DR	KITTIWAKE DR
H	3890	KITTIWAKE DR	JANDYMAR CT
H	3891	KITTIWAKE DR	JANDYMAR CT
H	3892	JOCASTA DR	SUNDART DR
H	3893	SUNDART DR	KELLY CT
H	3894	SUNDART DR	KITTIWAKE DR
H	3895	JOCASTA DR	SUNDART DR
H	3896	WILSON DOWNING	TATES CREEK RD
H	3897	GREENWICH RD	JIMTOWN LN
H	3898	FERGUSON RD	RUSSELL CAVE RD
H	3899	RUSSELL CAVE RD	HUME BEDFORD RD
H	3900	RUSSELL CAVE RD	CARRICK RD
H	3901	PALUMBO DR	TODDS RD
H	3902	PALUMBO DR	TODDS RD
H	3903	PALUMBO DR	TODDS RD
H	3904	PLATAGANET DR	WELLESLEY DR
H	3905	LENNY DR	HACKER CT
H	3906	TRAFTON ST	VERSAILLES RD
H	3907	TRAFTON ST	VERSAILLES RD
H	3908	BAKER CT	MERCER RD
H	3909	BAKER CT	MERCER RD
H	3910	BAKER CT	MERCER RD
H	3911	JAMES CT	HELM ST
H	3912	JAMES CT	HELM ST
H	3915	RUSHWOOD CT	NANDINO BLVD
H	3916	GRASMERE DR	WITTHUHN WAY
H	3917	SUMMERSHADE CIR	SWEET BAY DR

Hydrant Prefix	Hydrant ID #	Primary Street	Intersecting Street
H	3918	CENTENNIAL CT	SWEET BAY CT
H	3919	BLUESKY PKWY	ATHENS BOONESBO RD
H	3920	BLUESKY PKWY	ATHENS BOONESBO RD
H	3921	BLUESKY PKWY	ATHENS BOONESBO RD
H	3922	BLUESKY PKWY	BLUESKY CT
H	3923	BLUESKY PKWY	ATHENS BOONESBORO RD
H	3924	BLUESKY PKWY	ATHENS BOONESBORO RD
H	3925	BLUESKY PKWY	ATHENS BOONESBORO RD
H	3926	NEW SQUIRES RD	BUCKHORN DR
H	3927	NEW SQUIRES RD	SHOAL LAKE DR
H	3928	SHOAL LAKE DR	NEW SQUIRES RD
H	3929	SHOAL LAKE DR	PACKANACK CT
H	3930	WINTER GARDEN	SNOW RD
H	3931	SNOW RD	WINTER GARDEN
H	3932	WINTER GARDEN	SNOW RD
H	3933	WARRENTON WOODS WYND	HONEY HILL LN
H	3934	WARRENTON WOODS WYND	OBCAW LN
H	3935	PEPPERHILL DR	WARRENTON WOODS WYND
H	3936	CHINOE RD	PEPPERHILL DR
H	3937	CHINOE RD	WARRENTON CIR
H	3938	PALUMBO DR	TODDS RD
H	3939	WINTER GARDEN	WINTER GARDEN
H	3940	WINTER GARDEN	WINTER GARDEN
H	3941	TODDS RD	RICHMOND RD
H	3942	TODDS RD	SERVICE RD
H	3943	JERRICO DR	RICHMOND RD
H	3944	JERRICO DR	RICHMOND RD
H	3945	JERRICO DR	RICHMOND RD
H	3946	JERRICO DR	RICHMOND RD
H	3947	EASTHILLS DR	SQUIRES RD
H	3948	WOODVIEW DR	EASTHILLS DR
H	3949	EASTHILLS DR	WOODVIEW DR
H	3950	SQUIRES RD	SQUIRES RD

Hydrant Prefix	Hydrant ID #	Primary Street	Intersecting Street
H	3951	WOODVIEW DR	BEAVER CREEK DR
H	3952	GOODWIN DR	EASTLAND DR
H	3957	CLEMENS DR	CLEMENS CT
H	3958	LANGHORNE DR	CLEMENS DR
H	3959	LANGHORNE DR	CLEMENS DR
H	3960	CLEMENS DR	HANNIBAL CT
H	3961	PASADENA DR	OLD STONE RD
H	3962	ADIOS CT	ADIOS DR
H	3963	ELKWOOD CT	CODELL DR
H	3964	PRIVATE DR	SERVICE RD EAST OF TATES CREEK
H	3965	WINDING DR	WINDING CIR
H	3966	HORTON CT	BUCK LN
H	3967	HORTON CT	BUCK LN
H	3969	WOODVIEW DR	BEAVER CREEK DR
H	3970	PRICE RD	LEESTOWN PK
H	3971	PRICE RD	LEESTOWN PK
H	3972	PRICE RD	LEESTOWN PK
H	3974	GREENDALE RD	MERCER RD
H	3975	DUNTREATH DR	TAZWELL DR
H	3976	WOLF RUN DR	TAZWELL DR
H	3977	SEVEN PINES DR	ROANOKE RD
H	3978	SQUIRES RD	BEAVER CREEK DR
H	3979	STANLEY AVE	AMERICAN AVE
H	3980	TATESBROOK DR	SULIER CT
H	3981	TATES BROOK DR	SULIER CT
H	3982	FOX RUN RD	MEREWOOD DR
H	3983	TRENT BLVD	MEREWOOD DR
H	3984	IRONWORKS RD	INTERSTATE 75 EXIT RAMP
H	3985	CHRISTIAN DR	NEW CIRCLE
H	3986	CHRISTIAN DR	NEW CIRCLE RD NORTH BOUND LANE
H	3987	CHRISTIAN DR	NEW CIRCLE RD NORTH BOUND LANE
H	3988	LOCHNESS DR	EAST REYNOLDS RD
H	3989	BUCKHORN DR	TAWAS CT

Hydrant Prefix	Hydrant ID #	Primary Street	Intersecting Street
H	3990	BUCKHORN DR	NICOLET CT
H	3991	BUCKHORN DR	KAKAGI CT
H	3992	BUCKHORN DR	PEBBLE LAKE DR
H	3993	PEBBLE LAKE DR	SALT CT
H	3994	PEBBLE LAKE DR	CRYSTAL CT
H	3995	EASTHILLS DR	WISEMAN DR
H	3996	TUSCALOOSA DR	WISEMAN DR
H	3997	TUSCALOOSA DR	TUSCALOOSA DR
H	3998	EASTHILLS DR	TUSCALOOSA DR
H	3999	TUSCALOOSA DR	TUSCALOOSA DR
H	4000	GROVE LN	WALDEN DR
H	4001	WAXWING WAY	WALDEN DR
H	4002	YELLOWSTONE PKWY	LEANING TREE LN
H	4003	YELLOWSTONE PKWY	ALUMNI DR
H	4004	CUSTER DR	PIMLICO PKWY
H	4005	MT RUSHMOORE WAY	PIMLICO PKWY
H	4006	PIMLICO PKWY	VALHALLA DR
H	4007	PIMLICO PKWY	TETON CT
H	4008	KALONE WAY	MT RUSHMORE WAY
H	4009	KALONE WAY	KALONE WAY
H	4010	KALONE WAY	VALHALLA DR
H	4011	VALHALLA DR	KALONE WAY
H	4012	PIMLICO PKWY	MT RUSHMORE WAY
H	4013	MT RUSHMORE WAY	PAXSON CT
H	4014	PARKERS MILL RD	LANE ALLEN RD
H	4015	ROSEMONT GARDEN	NICHOLASVILLE RD
H	4016	ROSEMONT GARDEN	NICHOLASVILLE RD
H	4017	ROSEMONT GARDEN	NICHOLASVILLE RD
H	4018	LEESTOWN PK	LISLE RD
H	4019	LEESTOWN PK	LISLE RD
H	4020	FORBES RD	VERSAILLES RD
H	4021	RICHMOND RD	JACKS CREEK PK
H	4022	RHODES AVE	MARTIN LUTHER KING BLVD

Hydrant Prefix	Hydrant ID #	Primary Street	Intersecting Street
H	4023	CENTRE PKWY	CENTRE PKWY
H	4029	YELLOWSTONE PKWY	CHESTERFIELD CIR
H	4030	LEANING TREE LN	YELLOWSTONE PKWY
H	4031	LEANING TREE LN	LEAF CT
H	4032	FT HARRODS RD	NERIUS DR
H	4033	PARASOL DR	NERIUS DR
H	4034	NERIUS DR	PARASOL DR
H	4035	SNAFFLE RD	ERMINE CT
H	4036	FT HARRODS RD	SNAFFLE RD
H	4037	SNAFFLE RD	PARASOL DR
H	4038	SNAFFLE RD	BAMBOO DR
H	4039	ERMINE CT	SNAFFLE RD
H	4040	HARRODS DR	MANTILLA RD
H	4041	FT HARRODS RD	MANTILLA RD
H	4042	PARASOL DR	MESSA CT
H	4043	PARASOL DR	MANTILLA DR
H	4044	BAMBOO DR	SNAFFLE RD
H	4045	BAMBOO DR	MANTILLA DR
H	4046	MANTILLA DR	FORT HARRODS RD
H	4047	SNAFFLE DR	MANTILLA DR
H	4048	TRENT CIR	TRENT BLVD
H	4049	IRONWORKS RD	BEREA RD
H	4050	WILHITE DR	NICHOLASVILLE RD
H	4051	WILHITE DR	NICHOLASVILLE RD
H	4052	WILHITE DR	NICHOLASVILLE RD
H	4053	WILHITE DR	NICHOLASVILLE RD
H	4054	WEST HIGH ST	PATTERSON ST
H	4055	STERLINGTON RD	YELLOWSTONE PKWY
H	4056	STERLINGTON RD	CHAUXIN DR
H	4057	CHAUXIN DR	CHAUXIN DR
H	4058	HIDDEN SPRINGS DR	SPRING RUN RD
H	4059	HIDDEN SPRINGS DR	SPRING RUN RD
H	4060	WEDGEWOOD DR	WEDGEWOOD CT

Hydrant Prefix	Hydrant ID #	Primary Street	Intersecting Street
H	4061	HIDDEN SPRINGS DR	BAY MEADOWS DR
H	4062	GRASSY CREEK RD	HIDDEN SPRINGS DR
H	4063	BAY MEADOWS DR	BAY MEADOWS CT
H	4064	BAY MEADOWS DR	ABDUL CT
H	4065	WOODRIDGE RD	HIDDEN SRPINGS DR
H	4066	WOODRIDGE RD	HIDDEN SPRINGS DR
H	4067	HIDDEN SPRINGS DR	SPRING RUN RD
H	4068	HIDDEN SPRINGS DR	HIGBEE MILL RD
H	4069	STRAWBERRY LN	TALLEY RD
H	4070	TURF CT	STRAWBERRY LN
H	4071	STRAWBERRY LN	TURKEY FOOT RD
H	4072	CAMELOT DR	LENNEY DR
H	4073	LENNY DR	CAMELOT DR
H	4074	BURT RD	NICHOLASVILLE RD
H	4075	HIGH RIDGE DR	RIDGE CREST DR
H	4076	HIGH RIDGE DR	RIDGE CREST DR
H	4077	GLOUCHESTER DR	EDGEHILL DR
H	4078	LAREDO DR	CAMELOT DR
H	4079	LAREDO DR	CAMELOT DR
H	4080	LAREDO DR	CAMELOT DR
H	4081	LAREDO DR	CAMELOT DR
H	4082	DES COGNETS LN	COLT NECK LN
H	4083	CHEDDINGTON CIR	CHINOE RD
H	4084	CHINOE RD	CREEKWOOD DR
H	4085	BRUSH CREEK DR	CHINOE RD
H	4086	DUNBARTON LN	BRUSH CREEK DR
H	4087	PEPPERHILL LN	CHINOE RD
H	4088	CHINOE RD	COLTNECK LN
H	4089	CAMINO DR	HONEY CREEK DR
H	4090	EUREKA SPRINGS DR	ELK LAKE DR
H	4091	EUREKA SPRINGS DR	BEAVER CREEK DR
H	4092	HIDDEN POINT DR	BEAVER CREEK DR
H	4093	ELK LAKE DR	ELK LAKE DR

Hydrant Prefix	Hydrant ID #	Primary Street	Intersecting Street
H	4094	ELK LAKE DR	ELK LAKE DR
H	4095	COURCHELLE CT	NAKOMI DR
H	4096	TURKEYFOOT RD	GREY HAWK DR
H	4097	TURKEYFOOT RD	TURKEYFOOT CT
H	4098	GREYHAWK DR	TURKEYFOOT RD
H	4099	TURKEYFOOT RD	GREYHAWK CT
H	4100	PASADENA DR	ARK ROYAL DR
H	4101	PASADENA DR	OAKMONT CT
H	4102	LAMONT DR	ARK ROYAL WAY
H	4103	LAMONT DR	ARK ROYAL WAY
H	4104	BOWIE DR	POST OAK RD
H	4105	CARRIAGE LN	POST OAK RD
H	4106	CARRIAGE LN	BOWIE DR
H	4107	CARRIAGE LN	BOWIE DR
H	4108	SOUTHPOINT DR	MANDERVILLE WAY
H	4109	MICHIGAN ST	NEWTOWN PK
H	4110	SAWYER CT	CLEMENS DR
H	4111	CALAVERS DR	CLEMENS DR
H	4112	CLEMENS DR	CALVARES DR
H	4113	CLEMENS DR	HARTFORD CT
H	4114	CLEMENS DR	HARTFORD CT
H	4115	TWAIN RIDGE DR	CLEMENS DR
H	4116	CALAVARES DR	TWAIN RIDGE RD
H	4117	CALAVARES DR	HUCKLEBERRY LN
H	4118	HUCKLEBERRY LN	CALAVARES DR
H	4119	LANG HORNE DR	TWAIN RIDGE RD
H	4120	RIDGEPOINT DR	SOUTHWIND TER
H	4121	RIDGEPOINT DR	BAYBERRY BEND
H	4122	GATEWOOD CT	LAREDO DR
H	4123	HISLE WAY	KILKENNY DR
H	4124	HISLE WAY	KILKENNY DR
H	4125	NEW CIRCLE RD	CHRISTIAN DR
H	4127	LIBERTY RD	DOWNS AVE

Hydrant Prefix	Hydrant ID #	Primary Street	Intersecting Street
H	4128	MEADOW LN	NEW CIRCLE RD
H	4129	NEW CIRCLE RD	FLOYD DR
H	4130	NEW CIRCLE RD	LIMESTONE ST
H	4131	NEW CIRCLE RD	NORTH LIMESTONE
H	4132	NEW CIRCLE RD	STURGK RD
H	4133	NEW CIRCLE RD	BRYAN STATION RD
H	4134	NEW CIRCLE RD	BRYAN STATION RD
H	4135	BOILING SPRINGS	PENROD CT
H	4136	LARCH LN	FORBES RD
H	4137	MAXWELTON CT	SOUTH LIMESTONE
H	4138	LEESTOWN PK	DOLAN LN
H	4139	GEORGETOWN RD US 25	OLD IRONWORKS PK
H	4140	EAST MAXWELL ST	WOODLAND AVE
H	4141	RICHMOND RD US 25	MCCALLS RD
H	4143	NEW CIRCLE RD	BOARDWALK
H	4144	REGENCY RD	PRIVATE DR
H	4145	REGENCY RD	PRIVATE DR
H	4146	REGENCY RD	PRIVATE DR
H	4147	CORPORATE DR	SERVICE RD
H	4148	CORPORATE DR	CORPORATE DR
H	4149	CORPORATE DR	CORPORATE DR
H	4150	CORPORATE DR	CORPORATE DR
H	4151	CORPORATE DR	CORPORATE DR
H	4152	CORPORATE DR	CORPORATE DR
H	4153	LAKE WALES DR	LAKE WALES CT
H	4154	ROOKWOOD PKWY	BRYAN STATION RD
H	4155	ROOKWOOD PKWY	BRYAN STATION PK
H	4156	ROOKWOOD PKWY	BRYAN STATION PK
H	4157	STATON WAY	STATON WAY
H	4160	GALAXI DR	CURTILAGE
H	4161	MAJAUN DR	NANDINO BLVD
H	4162	TROTWOOD DR	NANDINO BLVD
H	4163	PRIMROSE CT	NANDINO BLVD

Hydrant Prefix	Hydrant ID #	Primary Street	Intersecting Street
H	4164	BRENTWOOD CT	NANDINO BLVD
H	4165	HARRODSBURG RD	SOLBERG LN
H	4166	SQUIRES RD	SQUIRES RD
H	4167	SQUIRES RD	COVELAKE DR
H	4168	PALUMBO DR	TODDS RD
H	4169	PALUMBO DR	TODDS RD
H	4170	PALUMBO DR	TODDS RD
H	4171	PALUMBO DR	MAN O WAR BLVD
H	4172	PALUMBO DR	DARBY CREEK RD
H	4173	PALUMBO DR	DARBY CREEK RD
H	4174	PALUMBO DR	DARBY CREEK RD
H	4175	DARBY CREEK RD	AFFIRMED CT
H	4176	DARBY CREEK RD	ALYDAR CT
H	4177	BELLEAU WOOD DR	PEBBLE CREEK DR
H	4178	PEBBLE CREEK DR	BELLEAU WOOD DR
H	4179	MIDLAND	CORRAL ST
H	4180	LEISURE CREEK CT	MILL CREEK CT
H	4181	HAWTHORNE DR	GRANTCHESTER RD
H	4182	HAWTHORNE DR	GRANTCHESTER RD
H	4183	PALUMBO DR	BAINBRIDGE DR
H	4184	BAINBRIDGE DR	PALUMBO DR
H	4185	BAINBRIDGE DR	BAINBRIDGE CT
H	4186	BAINBRIDGE CT	BAINBRIDGE DR
H	4187	BAINBRIDGE CT	BAINBRIDGE DR
H	4188	LYDEN HURST DR	BAINBRIDGE DR
H	4189	LYDEN HURST DR	BAINBRIDGE DR
H	4190	LYDENHURST DR	PALUMBO DR
H	4191	PALUMBO DR	LYNDENHURST DR
H	4192	RICHMOND RD	WALNUT HILL RD
H	4193	RICHMOND RD	ATHENS WALNUT HILL RD
H	4194	PARKERS MILL RD	BOWMAN MILL RD
H	4195	GEORGETOWN RD	NANDINO BLVD
H	4196	HARRODSBURG RD	CHERYL LN

Hydrant Prefix	Hydrant ID #	Primary Street	Intersecting Street
H	4197	TRENT BLVD	TIMBROOK CT
H	4198	TRENT BLVD	TIMBROOK CT
H	4199	CECIL WAY	CLAYS MILL RD
H	4200	CECIL WAY	LORETTA DR
H	4201	SPRING RUN DR	McGARRY
H	4202	SPRING RUN DR	McGARRY DR
H	4203	SPRING RUN DR	LEE ADAMS LN
H	4204	LEE ADAMS LN	KRISSY WAY
H	4205	KRISSY WAY	LEE ADAMS LN
H	4206	LEE ADAMS LN	BORDALLO DR
H	4207	BORDALLO DR	KRISSY WAY
H	4208	MCGARRY DR	ALBERT LN
H	4209	MCGARRY DR	MOYLAND LN
H	4210	MOLAN LN	MCGARY DR
H	4211	LEE ADAMS LN	WEBER WAY
H	4212	LEE ADAMS LN	GREGORY WAY
H	4213	GREGORY WAY	LEE ADAMS
H	4214	WEBER WAY	GREGORY WAY
H	4215	WEBER WAY	GREGORY WAY
H	4216	WEBER WAY	LEE ADAMS LN
H	4217	MT TABOR RD	LAKESIDE DR
H	4218	LAKESIDE DR	COLT NECK LN
H	4219	COLT NECK LANE	COLT NECK LN
H	4220	IMPALA DR	COLT NECK LN
H	4221	IMPALA DR	COLT NECK LN
H	4222	SWEET WATER	BUCKHORN DR
H	4223	COOL WATER DR	FOG CT
H	4224	COOL WATER DR	FOG CT
H	4225	MIST LAKE DR	SQUIRES RD
H	4226	WEST TIVERTON WAY	NICHOLASVILLE RD
H	4227	WERST TIVERTON WAY	NICHOLASVILLE RD
H	4228	WEST TIVERTON WAY	WEST TIVERTON CT
H	4229	WEST TIVERTON CT	WEST TIVERTON WAY

Hydrant Prefix	Hydrant ID #	Primary Street	Intersecting Street
H	4230	GOODLOE ST	CADDENTOWN LN
H	4231	BLUESKY CT	BLUESKY PKWY
H	4232	KINGSPOST CT	BLUESKY PKWY
H	4233	OLD FRANKFORT PK	FORBES RD
H	4234	GRASSY CREEK RD	LEE ADAMS LN
H	4235	JOSHUA CIR	GRASSY CREEK RD
H	4236	JOSHUA CIR	JOSHUA CIR
H	4237	GRASSY CREEK RD	JOSHUAL CIR
H	4238	BELLEAU WOOD	FOREST GREEN DR
H	4239	BELLEA WOOD	GREEN RIDGE CT
H	4240	BELLEAU WOOD DR	GREEN FIELD DR
H	4241	GREENFIELD DR	GREENFIELD DR
H	4242	FOREST GREEN DR	DICKSONIA DR
H	4243	DICKSONIA DR	DICKSONIA CIR
H	4244	DICKSONIA DR	DICKSONIA CT
H	4245	FOREST GREEN DR	FOREST GREEN DR
H	4246	FOREST GREEN DR	FOREST GREEN DR
H	4247	NOEL CT	CECIL WAY
H	4248	ASHLEY DR	NOEL CT
H	4249	ASHLEY DR	ASHLEY DR
H	4250	ASHLEY DR	NOEL CT
H	4251	RICHMOND RD	TODDS RD
H	4252	MT TABOR RD	RICHMOND RD
H	4253	MT TABOR RD	PRIVATE DR
H	4254	MT TABOR	PRIVATE DR
H	4255	NEWTOWN CIR	NEWTOWN PIKE
H	4256	NEWTOWN CIR	NEWTOWN PK
H	4257	APPIAN WAY	REVA RIDGE WAY
H	4258	JONESTOWN LN	APPIAN WAY
H	4259	APPIAN WAY	PRIVATE DR
H	4260	BUCKHORN DR	MAN O WAR BLVD
H	4261	BUCKHORN DR	MIRROR LAKE CT
H	4262	CADDO LAKE CT	MIRROR LAKE CT

Hydrant Prefix	Hydrant ID #	Primary Street	Intersecting Street
H	4263	BUCKHORN DR	KENASAW DR
H	4264	BUCKHORN DR	ALVA CT
H	4265	NEWTOWN PK	WEST SHORT ST
H	4266	RED MILE RD	SOUTH BROADWAY
H	4267	RED MILE RD	SOUTH BROADWAY
H	4268	RED MILE RD	SOUTH BROADWAY
H	4269	RED MILE RD	SOUTH BROADWAY
H	4270	RED MILE RD	NANCY HANKS DR
H	4271	RED MILE RD	RED MILE CT
H	4272	RED MILE RD	HORSEMANS LN
H	4273	RED MILE RD	UNIVERSITY COMMONS APTS ENTR DR
H	4274	RED MILE RD	RED MILE PLACE
H	4275	RED MILE RD	NANCY HANKS DR
H	4276	HARRODSBURG RD	BURBANK DR
H	4277	HIGBEE MILL RD	CLEMONS DR
H	4278	SPURR RD	GREENDALE RD
H	4279	SIMPSON AVE	SOUTH BROADWAY
H	4281	TANBARK RD	HEARTHWOOD DR
H	4282	TANBARK RD	HEARTHWOOD DR
H	4283	TANBARK RD	HEARTHWOOD DR
H	4284	TANBARK RD	HEARTHWOOD DR
H	4285	TANBARK RD	HEARTHWOOD DR
H	4286	LIMA DR	DON ANNA DR
H	4287	CLAYS MILL RD	WELLINGTON WAY
H	4288	BIG RUN RD	GOLD RUSH DR
H	4289	GOLD RUSH DR	GOLD RUSH DR
H	4290	RUSSELL CAVE RD	KENYON RD
H	4291	NEWTOWN PK	IRONWORKS PK
H	4292	NEWTOWN PK	IRONWORKS PK
H	4293	TROUT CT	NIAGARA DR
H	4294	MERRIMAC DR	CREWE CT
H	4295	FOGO CT	MERIMAC CT
H	4296	REGENCY RD	PASADENA DR

Hydrant Prefix	Hydrant ID #	Primary Street	Intersecting Street
H	4297	REGENCY RD	DENNIS DR
H	4298	REGENCY RD	DENNIS DR
H	4299	WINCHESTER RD	HUME RD
H	4300	MASON HEADLEY RD	COLD HARBOR DR
H	4301	MASON HEADLEY RD	COLD HARBOR DR
H	4302	VALHALLA DR	MT GRAFTON
H	4303	VALHALLA DR	VALHALLA DR
H	4304	VALHALLA DR	VALHALLA CT
H	4305	CENTRE PKWY	CANANERO DR
H	4306	WELLESLEY HEIGHTS WAY	VERSAILLES DR
H	4307	RIDGE POINT RUN	WINDGATE WAY
H	4308	TATESBROOK DR	APPIAN WAY
H	4309	TATESBROOK DR	APPIAN WAY
H	4310	TATESBROOK DR	APPIAN WAY
H	4311	APPIAN WAY	REILUS CT
H	4312	TRENT CT	APPIAN WAY
H	4313	ZESTA PLACE	WINCHESTER RD
H	4314	ZESTA PLACE	MAGNOLIA ST
H	4315	EAST REYNOLDS RD	LOCHNESS DR
H	4316	RAPID RUN DR	NIAGARA DR
H	4317	LENNY DR	CAMELOT DR
H	4318	LARKWOOD DR	WOODHILL DR
H	4319	LARKWOOD DR	WOODHILL DR
H	4320	WOODHILL DR	FAIRLEAF PLACE
H	4321	WOODHILL DR	SHADOW WOOD PLACE
H	4322	BRENT BOUGH PLACE	COURT A
H	4323	LYON DR	SNAFFLE RD
H	4324	LYON DR	SNAFFLE RD
H	4325	RIDGECANE RD	BAMBOO DR
H	4326	SNAFFLE RD	LYON DR
H	4327	FT HARRODS DR	LYON DR
H	4328	FT HARRODS DR	GONDOLLA CT
H	4329	GONDOLLA CT	FT HARRODS DR

Hydrant Prefix	Hydrant ID #	Primary Street	Intersecting Street
H	4330	FT HARRODS DR	PASTERN CT
H	4331	PASTERN CT	FT HARRODS DR
H	4332	FT HARRODS DR	LYONS DR
H	4333	FT HARRODS DR	LYONS DR
H	4334	FT HARRODS DR	LYONS DR
H	4335	ATHENS BOONESBORO RD	OLD ATHENS BOONESBORO RD
H	4336	ATHENS BOONESBORO RD	WALNUT HILL RD
H	4337	TROUT CT	TROUT CT
H	4338	GRAFTON CT	VALHALLA DR
H	4339	ATHENS WALNUT HILL RD	INTERSTATE 75 BRIDGE
H	4340	APPIAN WAY	BROOKFIELD DR
H	4341	SPURR RD	YARNALLTON RD
H	4342	CAVE HILL LN	HARRODSBURG RD
H	4343	LANE ALLEN RD	GARDEN SPRINGS DR
H	4344	BRACKTOWN RD	BRADLEY LN
H	4345	NIAGARA DR	GAR CT
H	4346	NIAGARA DR	SALMON CT
H	4347	PATCHEN DR	MT TABOR RD
H	4348	PATCHEN DR	PLAINVIEW DR
H	4349	PLAINVIEW DR	CEDARCREST DR
H	4350	PATCHEN DR	PLAINVIEW DR
H	4351	CHIPPENDALE CIR	PATCHEN DR
H	4352	CHIPPENDALE CIR	PATCHEN DR
H	4353	CHIPPENDALE CIR	PATCHEN DR
H	4354	PATCHEN DR	CHIPPENDALE CIR
H	4355	RIO DOSA DR	BONANZA DR
H	4356	RIO DOSA DR	SANTA FE CT
H	4357	RIO DOSA DR	BONANZA DR
H	4358	BONANZA DR	RENO CT
H	4359	CEDARCREST DR	SHROUT CT
H	4360	CEDARCREST DR	CHANNING WAY
H	4361	CHANNING WAY	CEDAR CREST DR
H	4362	BEAVER CREEK DR	ELK LAKE DR

Hydrant Prefix	Hydrant ID #	Primary Street	Intersecting Street
H	4363	BEAVER CREEK DR	MAN-O-WAR BLVD
H	4364	FENWICK RD	BUCKHORN DR
H	4365	FENNWICK RD	BUCKHORN DR
H	4366	TAHOE RD SOUTH	FENWICK RD
H	4367	MILITARY PK	JAMES LN
H	4368	CLAYS MILL RD	WELLINGTON WAY
H	4369	WELLINGTON WAY	BUCKINGHAM LN
H	4370	ELKHORN RD	WINCHESTER RD
H	4371	ELKHORN RD	BUENA VISTA RD
H	4372	ELKHORN RD	BUENA VISTA RD
H	4373	BUENA VISTA RD	ELK HORN RD
H	4374	BUENA VISTA RD	ELK HORN RD
H	4375	BUENA VISTA RD	ELKHORN RD
H	4376	BAHAMA RD	TRINIDAD CT
H	4377	TRINIDAD CT	BAHAMA RD
H	4378	BUCKHORN	SMOKEY MT DR
H	4379	SMOKEY MT DR	BUCKHORN DR
H	4380	SMOKEY MT DR	SMOKEY MT CT
H	4381	SMOKEY MT DR	SMOKEY MT CT
H	4382	PARIS PIKE	LINE SWIGERT LN
H	4383	PARIS PIKE	SWIGERT LN
H	4384	PARIS PIKE	SWIGERT LN
H	4385	PARIS PIKE	SWIGERT LN
H	4386	RUSSELL CAVE	PARK PLACE
H	4387	RUSSELL CAVE	PARK PLACE
H	4388	MT TABOR RD	TILDEN RD
H	4389	BUCK LANE	HORTON CT
H	4390	NEWTOWN PK	HOLIDAY INN PVT RD
H	4391	TATES CREEK PK	PINEBROOK APTS ENT
H	4392	TATES CREEK PK SERVICE RD	JONESTOWN LN
H	4393	BAHAMA RD	MARQUESAS LN
H	4394	MARQUESA LN	BAHAMA RD
H	4395	MARQUESA LN	ANTIGUA DR

Hydrant Prefix	Hydrant ID #	Primary Street	Intersecting Street
H	4396	ANTILLES DR	ELEUTHERA DR
H	4397	ANTILLES DR	BAHAMA RD
H	4398	ANTIGUA DR	ANTIGUA CT
H	4399	ANTILLES DR	ANTIGUA DR
H	4400	ANTILLES DR	MARQUESA LN
H	4401	DEER LAKE DR	FLORA GLEN DR
H	4402	DEER LAKE CIR	FLORA GLEN DR
H	4403	DEER LAKE CIR	DEER LAKE CIR
H	4404	DEER LAKE CIR	FLORA GLEN DR
H	4405	BUCKHORN DR	HARTSON DR
H	4406	THE WOODS LANE	OLD MT TABOR RD
H	4407	WOODLEY CIRCLE	THE WOODS LN
H	4408	THE WOODS LN	WOODLEY CIR
H	4409	THE WOODS LN	WOODMONT LN
H	4410	WOODMONT LN	THE WOODS LN
H	4411	WALLER AVE	HARRODSBURG RD US 68
H	4412	RICE RD	VERSAILLES RD US 60
H	4413	VERSAILLES RD	ROSALIE DR
H	4414	DONNA BROOK CT	WEST RENYNOLDS RD
H	4415	FEATHERSTON DR	HARTSTON DR
H	4416	FEATHERSTON DR	HARTSTON DR
H	4417	FEATHERSTON DR	FEATHERSTON CT
H	4418	MARRS WAY	FEATHERSTON DR
H	4419	FEATHERSTON DR	MARRS WAY
H	4420	ROYALWOOD	BUCKHORN DR
H	4421	ROYALWOOD	BUCKHORN DR
H	4422	HARTSON DR	RICHARD CT
H	4423	HARTSTON DR	EDNA CT
H	4424	KENESAW DR	SUMMA MEADOW DR
H	4425	PRAIRIE CIR	PRAIRIE CIR
H	4426	PRAIRIE CIR	PRAIRIE CIR
H	4427	PRAIRIE CIR	PRAIRIE CIR
H	4428	STANTON WAY	STANTON WAY

Hydrant Prefix	Hydrant ID #	Primary Street	Intersecting Street
H	4429	STANTON WAY	STANTON WAY
H	4431	ATHENS BOONESBORO	INTERSTATE 75
H	4432	RICHMOND RD	CLOVER CREEK
H	4433	RICHMOND RD	EVANS MILL RD
H	4434	FAMILY CIRCLE	NEW CIRCLE RD
H	4435	FAMILY CIRCLE	NEW CIRCLE RD
H	4436	CLAIR RD	FOUR PINES
H	4437	MERCER RD	BAKER CT
H	4438	GONDOLA DR	RIDGE CANE RD
H	4439	LOCUST HILL	RIO DOSA
H	4440	RIDGE CANE	GONDOLA DR
H	4441	RIDGE CANE	GONDOLA DR
H	4442	LIMA DR	DON ANNA DR
H	4443	CISCO RD	DEVINE ST
H	4444	CAMELOT DR	DUFFY CT
H	4445	OLD PARIS RD	WINSTON AVE
H	4446	OLD PARIS RD	LACLEDE AVE
H	4447	OLD PARIS RD	BEVERLY AVE
H	4448	KINGSTON RD	PARIS PK
H	4449	KINGSTON RD	ALLEN DR
H	4450	EXECUTIVE DR	WINCHESTER RD W BOUND LN
H	4451	EXECUTIVE DR	CHARLESTON DR
H	4452	EXECUTIVE DR	CHARLESTON DR
H	4453	CALL DR	CHARLESTON DR
H	4454	CHARLESTON DR	WINCHESTER RD
H	4455	CHARLESTON DR	WINCHESTER RD
H	4456	FLORA GLEN WAY	VALWOOD CT
H	4457	FLORA GLEN WAY	OAKLYN CT
H	4458	FLORA GLEN WAY	COLT CT
H	4459	ROYAL WOOD DR	ROYAL WOOD CT
H	4460	WILLOW LN	HALEY PK
H	4461	CHERRYBARK DR	SOUTHLAND DR
H	4462	BOLD BIDDER DR	MAN O WAR BLVD

Hydrant Prefix	Hydrant ID #	Primary Street	Intersecting Street
H	4463	SOUTH LIMESTONE	DANTZLER CT
H	4464	HARRODSBURG RD	BOB O LINK DR
H	4465	EAGLE CREEK DR NORTH	RICHMOND RD
H	4466	EAGLE CREEK DR NORTH	PRIVATE DR
H	4467	EAGLE CREEK DR NORTH	PRIVATE DR
H	4468	EL PASEO DR	EUREKA SPRINGS DR
H	4469	EL PASEO DR	EUREKA SPRINGS DR
H	4470	TRADE ST	LEESTOWN RD
H	4471	MERCHANT ST	TRADE ST
H	4472	TRADE ST	MERCHANT ST
H	4473	SAMARA GLEN WAY	KENESAW DR
H	4474	TABORLAKE DR	TABORLAKE CIR
H	4475	TABORLAKE DR	TABORLAKE CIR
H	4476	TABORLAKE DR	TABORLAKE CIR
H	4477	TABORLAKE CIR	TABORLAKE PL
H	4478	FAIR HAVEN DR	TATES CREEK RD
H	4479	CHINOE RD	PEPPERHILL RD
H	4480	FOX TRACE	ROYALWOOD DR
H	4481	MASON HEADLEY RD	HARRODSBURG RD
H	4482	MASON HEADLEY RD	PRIVATE DR
H	4483	CAVE HILL LN	PRIVATE ENT GOVERNMENT MANSION
H	4484	ELK LAKE DR	GRAYSON LAKE DR
H	4485	PROSPEROUS PLACE	RICHMOND RD
H	4486	PROSPEROUS PLACE	RICHMOND RD
H	4487	SUMMA MEADOW DR	SKY CT
H	4488	SUMMA MEADOW DR	FALL CT
H	4489	CUSTER DR	PIMLICO PKWY
H	4490	TRAILS END	RIDGEPOINT RUN
H	4491	GRAYSON LAKE DR	ELK LAKE DR
H	4492	GRAYSON LAKE DR	GRAYSON LAKE CT
H	4493	LYON DR	FT HARRODS DR
H	4494	LYON DR	LYON CT
H	4495	LYON DR	FT HARRODS DR

Hydrant Prefix	Hydrant ID #	Primary Street	Intersecting Street
H	4496	THE WOODS LN	HUNTERS WOOD LN
H	4497	THE WOODS LN	HUNTERS WOOD LN
H	4498	HUNTERS WOOD LN	THE WOODS LN
H	4499	PERIMETER DR	MT TABOR RD
H	4500	PERIMETER DR	MT TABOR RD
H	4501	PERIMETER DR	MT TABOR RD
H	4502	CUSTER DR	PIMLICO PKWY
H	4503	ROLYAL WOOD RD	FOX TRACE
H	4504	ROLYAL WOOD DR	FOX TRACE
H	4505	SWIGERT AVE	PARIS PK
H	4506	SWIGERT AVE	PARIS PK
H	4507	SWIGERT AVE	SIGERT AVE
H	4508	CARTER BROOK LN	PARIS PK
H	4509	CARTER BROOK LN	PARIS PK
H	4510	DOVER RD	HAWTHORNE RD (W ENTR)
H	4511	HUNTERS POINT DR	SQUIRES RD
H	4512	HUNTERS POINT DR	HUNTERS POINT CT
H	4513	HUNTERS POINT DR	HUNTERS POINT CT
H	4514	HORSEMAN LN	RED MILE RD
H	4515	FAIRHAVEN DR	DARDA CT
H	4516	DARDA CT	DARDA CT
H	4517	KENESAW DR	SUMMERHILL DR
H	4518	SUMMERHILL DR	FOX DR
H	4519	WINDY KNOLL DR	SUMMERHILL DR
H	4520	FOREST GREEN DR	BELLEAU WOOD DR
H	4521	DICKSONIA DR	FOREST GREEN DR
H	4522	DICKSONIA DR	TROY TRAIL
H	4523	TROY TRAIL	FOREST GREEN DR
H	4524	TROY TRAIL	FOREST GREEN DR
H	4525	DARBY CREEK DR	ALYDAR CT
H	4526	CREEKWOOD DR	CHINOE RD
H	4527	CREEKWOOD DR	CHINOE RD
H	4528	HIGBEE MILL RD	NICHOLASVILLE RD

Hydrant Prefix	Hydrant ID #	Primary Street	Intersecting Street
H	4529	BOWMAN MILL RD	BOWMAN MILL RD
H	4530	WOODS LN	WOOD CT
H	4531	CHINOE RD	CHEDDINGTON CIR
H	4532	WALDEN GROVE	SPANGLER DR
H	4533	WALDEN GROVE	SPANGLER DR
H	4534	WALDEN GROVE	SPANGLER DR
H	4535	BOLIVAR ST	SOUTH UPPER ST
H	4536	BOLIVER ST	SOUTH MILL ST
H	4537	BOLIVAR ST	PLUNKETT ST
H	4538	SOUTH BROADWAY	DERODE ST
H	4539	SOUTH BROADWAY	CHAIR ST
H	4540	SOUTH BROADWAY	HAYMAN AVE
H	4541	HAYMAN AVE	SOUTHER RAIL ROAD ENTRANCE
H	4542	SOUTH BROADWAY	SCOTT ST
H	4543	SCOTT ST	SOUTH BROADWAY
H	4544	SOUTH BROADWAY	FORMAN AVE
H	4545	KTHBA	SOUTH BROADWAY
H	4546	ANGLIANA AVE	SOUTH BROADWAY
H	4547	ANGLIANA AVE	SOUTH BROADWAY
H	4548	SOUTH BROADWAY	BUCOTO CT
H	4549	SOUTH BROADWAY	BUCOTO CT
H	4550	SOUTH BROADWAY	BUCOTO CT
H	4551	SMOKEY MT CT	BUCKHORN DR
H	4552	KTHBA ENT	SOUTH BROADWAY
H	4553	CREATIVE DR	LIBERTY RD
H	4554	CREATIVE DR	LIBERTY RD
H	4555	CREATIVE DR	NEW CIRCLE RD
H	4556	SPRING MEADOW DR	HARRODSBURG RD
H	4557	SPRING MEADOW DR	HARRODSBURG RD
H	4558	SPRING MEADOWS DR	HARRODSBURG RD
H	4559	SPRING MEADOWS DR	FURLONG DR
H	4560	WOODBIDGE WAY	HARTLAND PKWY
H	4561	HARTLAND PKWY	LEASELAND WAY

Hydrant Prefix	Hydrant ID #	Primary Street	Intersecting Street
H	4562	TYNEBRAE RD	HARTLAND PKWY
H	4563	BROADHEAD PL	TYNEBRAE RD
H	4564	BROADHEAD PLACE	THORNDALE WAY
H	4565	SUMMERHILL DR	FEATHERIDGE DR
H	4566	CUTTERS HILL RD	UNITED CT
H	4567	UNITED CT	CUTTER HILL RD
H	4568	SHAKER DR	MASON HEADLEY RD
H	4569	SHAKER DR	MASON HEADLEY RD
H	4570	SUMMERHILL DR	QUAIL DR
H	4571	GATEHOUSE PLACE	LIBERTY RD
H	4572	STONEGATE WAY	STONE RD
H	4573	STONEGATE WAY	STONE RD
H	4574	ALEXANDRIA DR	HARRODSBURG RD
H	4575	ALEXANDRIA DR	HARRODSBURG RD
H	4576	ALEXANDRIA	HARRODSBURG RD
H	4577	ALEXANDRIA DR	HARRODSBURG RD
H	4578	ROLLINGDALE DR	RIDGECANE RD
H	4579	ROLLINGDALE DR	RIDGECANE RD
H	4580	ROLLINGDALE DR	RIDGECANE RD
H	4581	PALMBROOKE CT	RIDGECANE RD
H	4582	RIDGECANE CT	RIDGECANE RD
H	4583	RIDGECANE RD	RIDGECANE CT
H	4584	DARBY CREEK RD	ALYDAR CT
H	4585	WYNDY KNOLL DR	CHADWICK DR
H	4586	WINDY KNOLL DR	KARA CT
H	4587	CHADWICK DR	WINDYKNOLL
H	4588	HEARTWOOD DR	BUTTONWOOD CT
H	4589	HEARTWOOD DR	BUTTONWOOD CT
H	4590	HEARTWOOD DR	BUTTONWOOD CT
H	4591	ROCKBRIDGE RD	TATES CREEK RD
H	4592	ROCKBRIDGE RD	IRONBRIDGE RD
H	4593	STOWBRIDGE RD	IRONBRIDGE RD
H	4594	STOWBRIDGE RD	IRONBRIDGE RD

Hydrant Prefix	Hydrant ID #	Primary Street	Intersecting Street
H	4595	IRONBRIDGE RD	IRONBRIDGE RD
H	4596	KENESAW DR	ARMSTRONG MILL RD
H	4597	KENESAW DR	ARMSTRONG MILL
H	4598	KENESAW DR	WOODFIELD CIR
H	4599	WOODFIELD CIR	WOODFIELD CIR
H	4600	WOODFIELD CIR	WALNUT RIDGE RD
H	4601	GLEN OAK WAY	WOODFIELD CIR
H	4602	SQUIRES RD	LAKE BEND CT
H	4603	BROADHEAD PLACE	HARTLAND PKWY
H	4604	HARTLAND PKWY	BROADHEAD PLACE
H	4605	BROADHEAD PLACE	MARCHMONT WAY
H	4606	JAEDUKE DR	FOREST GREEN DR
H	4607	JAEDUKE DR	KEVIN CT
H	4608	VON SNEEDERN CT	JAEDUKE DR
H	4609	SUMMERHILL DR	SQUIRE OAK
H	4610	OAK POINT CT	BROOK PARK DR
H	4611	BROOK PARK DR	DR WEST
H	4612	EDGEBROOK DR WEST	BROOK PARK DR
H	4613	EDGEBROOK DR EAST	BROOK PARK DR
H	4614	EDGEBROOK DR EAST	BROOK PARK DR
H	4615	EDGEBROOK DR EAST	OAK BROOK DR
H	4616	FEATHERSTON DR	HARTSTON DR
H	4617	WEST LOWERY LN	NICHOLASVILLE RD
H	4618	WEST LOWERY LN	NICHOLASVILLE RD
H	4619	WEST LOWERY LN	NICHOLASVILLE RD
H	4620	WEST LOWERY LN	HUGUENARD DR
H	4621	HUGUENARD DR	WEST LOWERY LN
H	4622	HIDDEN WOODS CT	PRINCE ALBERT WAY
H	4623	JON ALLEN LN	PRINCE ALBERT WAY
H	4624	BITTERSWEET WAY	PRINCE ALBERT WAY
H	4625	OLD US 27	NICHOLASVILLE RD
H	4626	RED MILE CT	RED MILE RD
H	4627	ROYSTER RD	BRIAR HILL RD

Hydrant Prefix	Hydrant ID #	Primary Street	Intersecting Street
H	4628	ROYSTER RD	UTTERINGTOWN LN
H	4629	PALUMBO DR	TODDS RD
H	4630	MARIA DR	WINCHESTER RD
H	4631	EASTPOINT DR	LONGFORD CT
H	4632	EASTPOINT DR	WHITEMARK CT
H	4633	EAST POINT DR	LILY DALE CT
H	4634	WINCHESTER RD	COMBS FERRY RD
H	4635	WINCHESTER RD	BRYANT RD
H	4636	WINCHESTER RD	BAHAMA RD
H	4637	WINCHESTER RD	ROYSTER RD
H	4638	CLEVELAND RD	ROLLING HILLS RD
H	4639	WINCHESTER RD	COMBS FERRY
H	4640	NICHOLASVILL RD	SUBURBAN CT
H	4641	CROSSEN WAY	ARMSTRONG MILL
H	4642	CROSSEN WAY	COLONNADE DR
H	4643	CROSSEN WAY	LEONNE CT
H	4644	THE WOODS LANE	HUNTERS WOOD LANE
H	4645	DOTHAN DR	FAIRHAVEN DR
H	4646	JAIRUS DR	DOTHAN DR
H	4647	JAIRUS DR	DOTHAN DR
H	4648	HUME RD	EAST SIDE BRIDGE ABUTMENT
H	4649	HUME RD	BRYAN STATION RD
H	4650	BRYANT RD	TODDS RD
H	4652	STONEHEDGE PLACE	PATCHEN DR
H	4653	PATCHEN DR	GROVES POINT WAY
H	4654	WOODCREST PLACE	GROVES POINT WAY
H	4655	FORTUNE DR	FORTUNE CT
H	4656	FORTUNE CT	FORTUNE DR
H	4657	BEASLEY ST	FORTUNE DR
H	4658	BEASLEY ST	FORTUNE DR
H	4659	BEASLEY ST	FORTUNE DR
H	4660	FENNWICK CT	BUCKHORN DR
H	4661	SWEET WILLIAM CT	CLAIR RD

Hydrant Prefix	Hydrant ID #	Primary Street	Intersecting Street
H	4662	COLESBURY CIR	NEW CIRCLE RD
H	4663	ALEXANDRIA DR	APPOMATTOX DR
H	4664	PLAUDIT RD	BRYANT RD
H	4665	KENESAW DR	MEADOWVIEW DR
H	4666	FOX DEN	MEADOWVIEW DR
H	4667	SUMMERHILL DR	MEADOWVIEW DR
H	4668	GERALD DR	WINBURN DR
H	4669	LAKE PARK RD	LAKE PARK RD
H	4670	LAKE PARK RD	LAKE PARK RD
H	4671	LAKE PARK RD	LAKE PARK RD
H	4672	TODDS RD	PRICETOWN LN
H	4673	CLEVELAND RD	CENTERVILLE LN
H	4674	SULPHUR WELL RD	CLEVELAND RD
H	4675	TABORLAKE DR	TABORLAKE CIR
H	4676	TABORLAKE CIR	TABORLAKE PT
H	4677	TABORLAKE DR	CT A
H	4678	GERALD DR	MCCULLOUGH DR
H	4679	FOX HEAD CT	SQUIRE OAK DR
H	4680	HOUNDSTOOTH GLEN	SQUIRE OAK DR
H	4681	HOUNDSTOOTH GLEN	HOUNDSTOOTH GLEN CT
H	4682	HUNTING HILLS DR	SQUIRES OAK DR
H	4683	SQUIRE OAK DR	HUNTSMAN CT
H	4684	HUNTING HILLS DR	SQUIRE OAK DR
H	4685	FOX DEN CIRCLE	FOX DEN CIRCLE
H	4686	FOX DEN CIR	FOX DEN CIR
H	4687	LORI LANE	FOREST GREEN DR
H	4688	LORI LANE	FOREST GREEN DR
H	4689	FOREST GREEN DR	TOBASHAW CT
H	4690	FOREST GREEN DR	LOWNDESBORO CT
H	4691	BROADHEAD PLACE	LEAFLAND WAY
H	4692	LEAFLAND WAY	LEAFLAND WAY
H	4693	LOUDEN AVE EXT	RUSSELL CAVE RD
H	4694	LOUDON AVE EXT	RUSSELL CAVE RD

Hydrant Prefix	Hydrant ID #	Primary Street	Intersecting Street
H	4695	BRIAR HILL RD	BRIAR HILL RD
H	4696	COLONNADE DR	BERINGER DR
H	4697	ROCKBRIDGE RD	IRONBRIDGE RD
H	4698	TURNBRIDGE RD	IRONBRIDGE RD
H	4699	STOWBRIDGE LN	STOWBRIDGE RD
H	4700	ROCKBRIDGE RD	SARON DR
H	4701	SARON DR	ROCKBRIDGE RD
H	4702	CHARWOOD DR	SARON DR
H	4703	CHERRYWOOD DR	CHERRYWOOD DR
H	4704	CHARWOOD DR	CHERRYWOOD DR
H	4705	CHARWOOD DR	EDGEWOOD DR
H	4706	TRADE CENTER DR	BROCK MCVEY DR
H	4707	SQUIRE OAK DR	MASTERS LN
H	4708	BELLEAU WOOD DR	FOREST GREEN DR
H	4709	BELLEAU WOOD DR	MAN O WAR BLVD
H	4710	TABOR LAKE DR	TABORLAKE COVE
H	4711	TABORLAKE COVE	TABOR LAKE DR
H	4712	MT TABOR RD	RICHMOND RD
H	4713	MT TABOR RD	RICHMOND RD
H	4714	MT TABOR RD	RICHMOND RD
H	4715	MERCHANT ST	TRADE ST
H	4716	GEORGETOWN RD	HUDSON AVE
H	4717	JAEDUKE DR	FOREST GREEN DR
H	4718	FOREST GREEN DR	MCCURDY CT
H	4719	GLENHILL DR	LAKEWOOD LN
H	4720	LAKES EDGE DR	GLENHILL DR
H	4721	DENNIS DR	NICHOLASVILLE RD
H	4722	LOCUST HILL RD	RICHMOND RD
H	4723	LOCUST HILL RD	MT TABOR RD
H	4724	PATCHEN DR	MT TABOR RD
H	4725	BRYANT RD	RAILROAD TRACK
H	4726	HUNTING HILL DR	HUNTMASTER CIR
H	4727	JAIRUS DR	DOTHAN DR

Hydrant Prefix	Hydrant ID #	Primary Street	Intersecting Street
H	4728	JAIRUS DR	JAIRUS DR
H	4729	IRONBRIDGE RD	IRONBRIDGE CT
H	4730	RED MILE RD	VERSAILLES RD
H	4731	ROYSTER RD	COLUMBIATOWN LN
H	4732	ROYSTER RD	COLUMBIATOWN LN
H	4733	BASSETT AVE	ROBERTSON AVE
H	4734	GLEN OAK WAY CT	GLEN OAK WAY
H	4735	WOODFIELD CIR	TIMBERWOOD LN
H	4736	TIMBERWOOD LN	WOODFIELD CIR
H	4737	SHAKER DR	SHAKER DR ENT
H	4738	SHAKER DR	BOB O LINK CT
H	4739	BOB O LINK CT	SHAKER DR
H	4740	TRADE ST	OVERDRIVE
H	4741	OVERDRIVE	TRADE ST
H	4742	OVERDRIVE	TRADE ST
H	4743	TRADE ST	OVERDRIVE
H	4744	TRADE ST	TRADE ST
H	4745	FEATHERIDGE DR	BRENTMOOR DR
H	4746	BRENTMOOR DR	FEATHERIDGE DR
H	4747	EASTWOOD DR	LAKEWOOD DR NORTH
H	4748	DELONG RD FIRE GATE 28B	ARMSTRONG MILL RD
H	4749	PARTERRE PLACE	VILLEY RD
H	4750	HARTLAND PKWY	BON HAVEN RD
H	4751	BON HAVEN RD	ELM SPRING WAY
H	4752	ABBEY WOOD RD	PVT ST
H	4753	ABBEY WOOD RD	HEMPSTEAD WAY
H	4754	WEST TIVERTON WAY	ENTERPRISE DR
H	4755	TRENT BLVD	ARBOR DR
H	4756	ARBOR DR	TRENT BLVD
H	4757	GROVES POINT WAY	WINDFIELD WAY
H	4758	WOODSPRING DR	FEATHERRIDE DR
H	4759	EDISON DR	ROSEMONT GARDEN
H	4760	FARMVIEW DR	SQUIRE OAK DR

Hydrant Prefix	Hydrant ID #	Primary Street	Intersecting Street
H	4761	OAK RIDGE CT	FARMVIEW DR
H	4762	FARMVIEW DR	PLACE CT
H	4763	OAK BROOK DR	YETTA DR
H	4764	FARMVIEW DR	YETTA DR
H	4765	WOODGLEN DR	WOODGLEN CT
H	4766	EDGEWOOD CT	EDGEWOOD DR
H	4767	GATEWOOD CT	LAREDO DR
H	4768	SARON DR	WATERMILL LANE
H	4769	WATERMILL LANE	TURNBERRY LANE
H	4770	TURNBERRY LANE	TURNBERRY LANE
H	4771	CHELSEA WOOD DR	CHELSEA CT
H	4772	FARMVIEW DR	EDGEBROOK DR
H	4773	IRONWORKS RD	MT HOREB RD
H	4774	NEWTOWN PIKE	LINE NEW ZION RD
H	4775	NEWTOWN PIKE	NEW ZION RD
H	4776	CLEVELAND PIKE	RICHMOND RD
H	4777	CROSBY DR	TANBARK DR
H	4778	BOSTON RD	GREGORY WAY
H	4779	BOSTON RD	LANSFORD CT
H	4780	BOSTON RD	SPRING RUN RD
H	4781	LOUDEN AVE	ROYAL AVE
H	4782	WOODFIELD CIR	GLEN OAK WAY
H	4783	WINDFAIR LN	AFTON PLACE
H	4784	WHITES LANE	JACK CREEK PK
H	4785	NEAL DR	CLAYS MILL RD
H	4786	FAIRHAVEN DR	SARON DR
H	4787	FAIRHAVEN DR	JAIRUS DR
H	4788	RICHMOND RD SERVICE RD	LOCUST HILL
H	4789	LEE ADAMS LN	WYNDHAM HILLS DR
H	4790	BOSTON RD	WYNDHAM HILLS DR
H	4791	WYNDHAM HILLS	HILLSIDE DR
H	4792	EDGEWOOD DR	EDGEWOOD CT
H	4793	CHARWOOD CT	CHARWOOD DR

Hydrant Prefix	Hydrant ID #	Primary Street	Intersecting Street
H	4794	LYON DR	BURRUS DR
H	4795	RIDGEVIEW CT	LYON DR
H	4796	KENESAW DR	BRENTMOOR DR
H	4797	KENESAW DR	ARMSTRONG MILL RD
H	4798	TERA LANE	HARVEST DR
H	4799	FORSYTHE DR	FORSYTHE DR
H	4800	PLANTERS CT	FORSYTHE DR
H	4801	FOX HARBOUR DR	HABERSHAM DR
H	4802	FOX HARBOUR DR	QUAIL RDIGE CT
H	4803	DOGWOOD TRACE BLVD	HARRODSBURG RD
H	4804	VALE DR	BUDD DR
H	4805	BUDD CT	BUDD LANE
H	4806	AGAPE DR	VALE DR
H	4807	ASHTON DR	WINCHESTER RD
H	4808	OLD FRANKFORT PIKE	PVT DRIVE CITY GARAGE
H	4809	DAMAR DR	RICHMOND RD
H	4810	PARKLAWN DR	CROSBY DR
H	4811	PARKLAWN DR	MIMOSA LN
H	4812	NARROW LANE	PARKLAWN DR
H	4813	NARROW LANE	PLUM LN
H	4814	RAPID RUN DR	MAN O WAR BLVD
H	4815	WILLOW GLEN	OLD MT TABOR RD
H	4816	GALATA DR	CLAYS MILL RD
H	4817	GALATA DR	DARDANELLES DR
H	4818	DARDANELLES DR	AZOV CT
H	4819	WACO DR	DARDANELLES
H	4820	DARDANELLES DR	GALATA DR
H	4821	PALAMOR BLVD	PEPPERTREE DR
H	4822	FAULKIRK LANE	ROCKWALL HARTLAND PKWY
H	4823	ROTHBURY RD	FAULKIRK LN
H	4824	ROTHBURY RD	CHAFFEY LANE
H	4825	WICKESBURY PLACE	CHAFFEY LANE
H	4826	HARRODS POINTE TRACE	BURDOCK PLACE

Hydrant Prefix	Hydrant ID #	Primary Street	Intersecting Street
H	4827	AGAPE DR	HARRODS POINTE TRACE
H	4828	HARRODS POINTE TRACE	TRILLIUM PLACE
H	4829	CUTTERS HILL CT	UNITED CT
H	4830	UNITED CT	CUTTERS HILL CT
H	4831	PALOMAR BLVD	HARRODSBURG RD
H	4832	SANTEE WAY	PALOMAR BLVD
H	4833	PALMETTO DR	PALOMAR BLVD
H	4834	PALMETTO DR	SANTEE WAY
H	4835	SHANNAWOOD DR	PALOMAR BLVD
H	4836	MANGROVE DR	PALMETTO DR
H	4837	MADROME WAY	PALMETTO DR
H	4838	GUMTREE LANE	GUMTREE LANE
H	4839	PALMETTO CT	PALMETTO DR
H	4840	CHELSEA WOODS DR	CHELSEA WOODS CT
H	4841	HWY DEPT RD	NEWTOWN PIKE
H	4842	ROCKBRIDGE RD	LONGBRIDE LANE
H	4843	LONGBRIDGE LANE	MEADOWBRIDGE CT
H	4844	THORNBRIDGE DR	LONGBRIDGE LANE
H	4845	SANTA FE CT	RIO DOSA DR
H	4846	BLUESKY PRKWAY	SWANTON DR
H	4847	SPRINGFIELD DR	KENESAW DR
H	4848	SPRINGFIELD DR	BERINGER DR
H	4849	WESTMONT CIRCLE	WESTMONT CT
H	4850	HIGBEE WOODS CT	HIGBEE MILL RD
H	4851	OLD KEENE PL	HEMSTEAD DR
H	4852	ABBAYWOOD RD	HOLMHURST WAY
H	4853	CHARWOOD DR	SPRINGWOOD CT
H	4854	RIDGEVIEW DR	HAYDON WAY
H	4855	HAYDON CT	HAYDON WAY
H	4856	BROOKSHIRE CIR	KENESAW DR
H	4857	BROOKSHIRE CIR	WOODRUFF WAY
H	4858	KENESAW DR	BROOKSHIRE CIR
H	4859	CASTLEGATE WYND	LONG POND WALK

Hydrant Prefix	Hydrant ID #	Primary Street	Intersecting Street
H	4860	CASTLEGATE WYND	LONG POND WALK
H	4861	THORNWOOD CIR	ROCKBRIDGE RD
H	4862	ROCKBRIDGE RD	THORNBRIDGE DR
H	4863	FOX HARBOUR DR	QUAIL RIDGE CT
H	4864	FOX HARBOUR DR	LAUREN WAY
H	4865	FOX HARBOUR DR	LAUREN WAY
H	4866	SHAGBARK LANE	TATES CREEK RD
H	4867	SHAGBARK LANE	TANBARK RD
H	4868	SHAGBARK LANE	TANBARK CT
H	4869	SHAGBARK LANE	TANBARK CT
H	4870	LOCUST HILL DR	SERVICE RD
H	4871	LOCUST HILL DR	RICHMOND RD
H	4872	LOCUST HILL DR	RICHMOND RD
H	4873	ARROWHEAD TRAIL	RITCHIE CT
H	4874	MARBLEROCK WAY	BOSTON RD
H	4875	MARBLEROCK WAY	BOSTON RD
H	4876	WELLINGTON WAY	BLENHEIM WAY
H	4877	BLENHEIM WAY	BLENHEIM WAT
H	4878	BLENHEIM WAY	MEADOWBROOK DR
H	4879	REGENCY RD	W LOWRY LANE
H	4880	W LOWRY LANE	REGENCY RD
H	4881	REGENCY RD	LOWRY LANE
H	4882	SERVICE RD	MT TABOR RD
H	4883	ST MATHILDA	WILLIAMS DR
H	4884	PALMGROVE CT	PEPPERTREE DR
H	4885	PALMETTO DR	LYON DR
H	4886	LYON DR	PALMETTO DR
H	4887	VERSAILLES RD	SPARTA CT
H	4888	LEESTOWN PIKE	UPS ENTR RD
H	4889	BOSTON RD	HILLSIDE DR
H	4890	HILLSIDE DR	HILLSIDE DR
H	4891	HILLSIDE DR	REDBERRY CT
H	4892	BERINGER DR	GAMAY CT

Hydrant Prefix	Hydrant ID #	Primary Street	Intersecting Street
H	4893	TODDS RD	SERVICE RD
H	4894	OLD FRANKFORT PK	PVT DR TO CITY GARAGE
H	4895	BRADFORD COLONY DR	KILGARY CIR
H	4896	BRYAN STATION RD	BRIAR HILL RD
H	4897	ELKHORN RD	BUENA VISTA RD
H	4898	BUENA VISTA RD	ELKHORN RD
H	4899	EASTBROOK CT	ENTR RD
H	4900	COLLINSWOOD DR	LOON LAKE CIR
H	4901	FOREST LAKE DR	COLLINSWOOD DR
H	4902	LAURELWOOD DR	FOREST LAKE
H	4903	SARON DR	WOODSHIRE WAY
H	4904	LEESTOWN RD	BOILING SPRINGS DR
H	4905	BOSTON RD	STONE CREEK DR
H	4906	TOPAZ CT	STONE CREEK DR
H	4907	FORSYTHE DR	O'BRIEN CT
H	4908	FORSYTHE DR	FRALEY CT
H	4909	BERRYMAN CT	BERRYMAN CT
H	4910	SPRING CREEK DR	ROCKBRIDGE RD
H	4911	SPRING CREEK DR	ROCKBRIDGE RD
H	4912	OAK CREEK DR	ROCKBRIDGE RD
H	4913	HICKORY CREEK DR	ROCKBRIDGE RD
H	4914	NEW CIRCLE RD	STURGIL RD
H	4915	MANDARIN PL	HARRODSPOINTE TRACE
H	4916	HARRODSPOINTE TR	MANDARIN PL
H	4917	CREEL CT	WILSON DOWNING RD
H	4918	CONWAY CT	BUCK LANE
H	4919	RETRAC DR	WINTHROP DR
H	4920	RETRAC DR	GERMANN CT
H	4921	MERRIBROOK CT	\
H	4922	DOGWOOD TRACE BLVD	CHARISMA CT
H	4923	DOGWOOD TRACE BLVD	AGAPE DR
H	4924	RHEMA WAY	DOGWOOD TRACE BLVD
H	4925	LEESTOWN PIKE	HOPE LANE

Hydrant Prefix	Hydrant ID #	Primary Street	Intersecting Street
H	4926	GREENDALE RD	MERCER RD
H	4927	ELM TREE LN8-	EAST MAIN ST
H	4928	WILSON ST	ELM TREE LN
H	4929	KEYSTONE CT	ARMSTRONG MILL RD
H	4930	KEYSTONE CT	ARMSTRONG MILL RD
H	4931	TRENT BLVD	MAN O'WAR BLVD
H	4932	TRENT BLVD	MAN O'WAR BLVD
H	4933	CHINQUAPIN LN	PARKERS MILL RD
H	4934	TRADE ST	LEESTOWN RD
H	4935	TRADE ST	MERCER RD
H	4936	TRADE ST	MERCER RD
H	4937	MERCER RD	GREENDALE RD
H	4938	MERCER RD	TRADE ST
H	4939	MERCER CT	MERCER RD
H	4940	MERCER CT	MERCER RD
H	4941	BRADFORD COLONY DR	HARWICK CIR
H	4942	WEBER WAY	CLAYS MILL RD
H	4943	WESTBROOK DR	WEBER WAY
H	4944	ROSEBANK CIR	WEBER WAY
H	4945	THORN HILL LANE	WEBER WAY
H	4946	WEBER WAY	THONHILL LANE
H	4947	WEBER WAY	WYNDHAM HILLS DR
H	4948	VINEWOOD RD	HARTLAND PRKWY
H	4949	POPLAR GROVE PLACE	WYNDHURST RD
H	4950	WYNDHURST RD	ABBEYWOOD RD
H	4951	PLEASANT GROVE RD	VINEWOOD RD
H	4952	SCENIC VIEW	DOGWOOD TRACE BLVD
H	4953	SCENIC VIEW	SCENIC CT
H	4954	PREAKNESS DRIVE	BRYAN STATION RD
H	4955	BREEDERS CT	SANTA ANITA DR
H	4956	PREAKNESS DR	SANTA ANITA DR
H	4957	CEPHAS WAY	STONE CREEK DR
H	4959	WATERSIDE DR	WATERVIEW CT

Hydrant Prefix	Hydrant ID #	Primary Street	Intersecting Street
H	4960	OVERLAKE BLVD	WATERSIDE DR
H	4961	OVERLAKE BLVD	FIREBROOK BLVD
H	4962	INMAN DR	WATERKNOLL CT
H	4963	VERSAILLES RD	PARKERS MILL RD
H	4964	ELKHORN DR	BUENA VISTA DR
H	4965	BUENA VISTA DR	ELKHORN DR
H	4966	GARDEN SPRINGS DR	JASMINE DR
H	4967	CLAYWOOD CT	COLONNADE CT
H	4968	TABOR OAK LANE	OLD MOUNT TABOR RD
H	4969	CREEK SIDE CT	DEAUVILLE DR
H	4972	BLLENHEIM WAY	COMANCHE TRAIL
H	4973	BLLENHEIM WAY	HARE CIRCLE
H	4974	DANFORTH DR	JAGGIE FOX DR
H	4975	DANFORTH DR	JAGGIE FOX DR
H	4976	JAGGIE FOX DR	DANFORTH DR
H	4977	CAMRY CT	JAGGIE FOX DR
H	4978	ABBEYWOOD RD	HOLMHURST WAY
H	4979	WOODBURN RD	ABBEYWOOD RD
H	4980	ABBEYWOOD RD	WOODBURN RD
H	4981	CROMWELL WAY	WINTHROP DR
H	4982	HICKORY CREEK DR	ROCKBRIDGE DR
H	4983	HICKORY CREEK CIRCLE	HICKORY CREEK DR
H	5000	SPRING CREEK DR	LAUREL CREEK CIRCLE
H	5002	MT HOREB RD	FG 5
H	5006	OLD FRANKFORT CT	SERVICE RD TO FLEET STATION
H	5017	FIREBROOK BLVD	OLD MANSION CT
H	5018	CROMWELL DR	GERMANN CT
H	5019	CROMWELL DR	PEPPERWOOD PLACE
H	5020	RETRACE RD	CROMWELL DR
H	5021	RETRAC RD	RETRAC RD
H	5022	WILTON AVE	LEESTOWN RD
H	5023	TEXACO	CLYDE ST
H	5024	HENTON ST	THOMPSON ST

Hydrant Prefix	Hydrant ID #	Primary Street	Intersecting Street
H	5025	LIGGETT ST	FORBES RD
H	5031	CAVE HILL LN	MAN O WAR BLVD
H	5032	FOUR PINES DR	EDGEBROOK DR
H	5033	COBBLESTONE KNOLL DR	COBBLEBROOK CT
H	5034	COBBLESTONE KNOLL DR	HIGBEE MILL RD
H	5035	MCCONNELL SPRING RD	CAHILL DR
H	5036	CAHILL DR	MCCONNELL SPRING DR
H	5037	CAHILL DR	REBMANN LN
H	5038	CAHILL DR	REBMANN LN
H	5039	IVANOFF CT	PROMENADE DR
H	5040	COPPER RUN BLVD	CLAYS MILL RD
H	5041	COPPER RUN BLVD	CLUB HOUSE DR
H	5042	COPPERFIELD DR	COPPER RUN BLVD
H	5043	COPPER CREEK CT	COPPERFIELD DR
H	5044	COPPER CREEK CT	COPPERFIELD DR
H	5045	COPPERFIELD CT	COPPERFIELD DR
H	5046	COPPERFIELD CT	COPPERFIELD DR
H	5047	BERRY RIDGE CIR	WYNDHAM HILLS DR
H	5048	WARBLER HILL CIR	HILLSIDE DR
H	5049	ANDOVER FOREST DR	TODDS RD
H	5050	CHETTENHAM DR	ANDOVER FOREST DR
H	5051	PENBROOK PLACE	ANDOVER FOREST
H	5052	SHEFFIELD PLACE	PENBROOK PLACE
H	5053	BRIDLINGTON RD	ANDOVER FOREST DR
H	5054	ANDOVER FOREST DR	BRIDLINGTON RD
H	5055	SHEFFIELD PLACE	PENBROOK PLACE
H	5056	SHEFFIELD PLACE	SHEFFIELD PLACE
H	5057	ANDOVER FOREST CT	ANDOVER FOREST DR
H	5058	KETTERING CT	ANDOVER FOREST DR
H	5059	ANDOVER VILLAGE DR	TODDS RD
H	5060	ANDOVER VILLAGE DR	BROADMOOR DR
H	5061	ANDOVER VILLAGE DR	GLEN ABBEY DR
H	5062	GLEN ABBEY CIR	ANDOVER VILLAGE DR

Hydrant Prefix	Hydrant ID #	Primary Street	Intersecting Street
H	5063	ANDOVER VILLAGE DR	MINT HILL LN
H	5064	ANDOVER VILLAGE DR	FOREST HILL DR
H	5065	CHESTNUT HILL LN	FOREST HILL DR
H	5066	CHESTNUT HILL LN	FOREST HILL DR
H	5067	PALOMAR BLVD	AMBERWOOD CT
H	5068	AMBERWOOD CT	AMBERWOOD CIR
H	5069	NICHOLASVILLE RD	EDGEMOORE DR
H	5070	NICHOLASVILLE RD	MOORE DR
H	5071	NICHOLASVILLE RD	DENNIS DR
H	5072	NICHOLASVILLE RD	DENNIS DR
H	5073	WILLOW SPRING	AUTUMN RIDGE
H	5074	BRIAR PATCH WAY	MICHAEL'S COVE
H	5075	PHEASANTS'S RUN	AUTUMN RIDGE
H	5076	WOODRIDGE RD	BAY MEADOWS DR
H	5077	WELLINGTON WAY	PALOMAR CTR ENTR
H	5078	OLD FRANKFORT PIKE	FORBES RD
H	5079	COMANCHE TRAIL	FT HARRODS DR
H	5080	COMANCHE TRAIL	FT HARRODS DR
H	5081	WINDING WOOD LN	HEYWOOD PL
H	5082	WINDING WOOD LANE	WEXFORD LN
H	5083	WEMBLEY LN	OLD HICKORY LN
H	5084	WEMBLEY LN	OLD HICKORY LN
H	5085	WEMBLEY LN	OLD HICKORY LN
H	5086	PINEHURST CT	EDGEWORTH AVE
H	5087	STONECREEK DR	MARBLEROCK WAY
H	5088	STONECREEK DR	34'W WCL MARBLEROCK WAY
H	5089	ROTHBURY RD	CHELMSBURY WAY
H	5090	SHELTON RD	CHELMSBURY LANE
H	5091	SHELTON RD	ROTHBURY RD
H	5092	N FAULKIRK LANE	ROTHBURY RD
H	5093	HARTLAND PKWY	VINCEWOOD RD
H	5094	ROCKBRIDGE DR	FIELDMOOR DR
H	5095	BERRY WOOD DR	FIELDMOOR DR

Hydrant Prefix	Hydrant ID #	Primary Street	Intersecting Street
H	5096	ANDOVER VILLAGE PL	FOREST HILL DR
H	5097	CYPRESS PT WAY	MUIRFIELD PL
H	5098	MUIRFIELD PL	SPYGLASS WAY
H	5099	SPYGLASS WAY	SPYGLASS WAY
H	5100	KENESAW DR	HARTLAND PKWY
H	5101	KENESAW DRIVE	HARTLAND PKWY
H	5102	KENESAW VILLAGE DRIVE	KENESAW DRIVE
H	5103	CORAL CREEK CIRCLE	HARTLAND PRKWY
H	5104	CYPRESS CREEK CIRCLE	HARTLAND PRKWY
H	5105	BROCK MCVEY DR	TRADE CENTER DR
H	5106	NICHOLASVILLE RD	SURFSIDE DR
H	5107	PROSPEROUS PL	DABNEY DR
H	5108	DABNEY DR	NORTH EAGLE CREEK DR
H	5109	BUENA VISTA DRIVE	ELKHORN RD
H	5110	LARKIN ROAD	WILHITE DR
H	5111	BUENA VISTA DRIVE	ELKHORN ROAD
H	5112	CHATHAM DRIVE	WELLINGTON WAY
H	5113	TRENT BLVD	STOREY CT
H	5114	NORWOOD CIR	KENESAW DR
H	5115	DYLAN PLACE	OVERVIEW DR
H	5116	OVERVIEW DRIVE	DYLAN PLACE
H	5117	OVERVIEW DRIVE	BOSTON RD
H	5118	OVERVIEW DRIVE	BOSTON ROAD
H	5119	LANCASTER COURT	TANBARK RD
H	5120	TANBARK ROAD	HARTLAND PRKWY
H	5121	CROSBY DRIVE	HARTLAND PRKWY
H	5122	TWAIN RIDGE DR	COPPERFIELD DR
H	5123	KENNING PLACE	BUCKLAND PLACE
H	5124	TWAIN RIDGE DR	SOUTHMOOR PARK
H	5125	COPPERFIELD CT	COPPERFIELD DR
H	5126	COPPERFIELD CT	COPPERFIELD DR
H	5127	COPPER CREEK DR	COPPERFIELD DR
H	5128	COPPER RUN BLVD	COPPER SPRING DR

Hydrant Prefix	Hydrant ID #	Primary Street	Intersecting Street
H	5129	COPPER RUN BLVD	COPPER SPRING DR
H	5130	MERRIBROOK CT	STONE CREEK DR
H	5131	STONE CREEK DR	BABBLING BROOK WAY
H	5132	HIGHLAND AVE	EAST SEVENTH ST
H	5133	QUARTER HORSE CT	BLENHEIM WAY
H	5134	PALOMINO LANE	BLENHEIM WAY
H	5135	COPPERFIELD DR	NORTH HAMPTON RIDGE
H	5136	SOUTH HAMPTON RIDGE	NORTH HAMPTON RIDGE
H	5137	HILL RISE DR	HILL RISE CT
H	5138	HILL VIEW PL	TERRACE VIEW DR
H	5139	MAPLELEAF DR	MAN O WAR BLVD
H	5140	MAPLELEAF DR	MAN O WAR BLVD
H	5141	MAPLELEAF DR	MAN O WAR BLVD
H	5142	SOUTHMOOR PARK	TWAIN RIDGE DR
H	5143	SOUTHMOOR PARK	KINSAIL CIR
H	5144	MELFORD PLACE	PENSHURST SQ
H	5145	ELM TREE LN	EAST THIRD ST
H	5146	ELM TREE LN	EAST FOURTH ST
H	5147	BECKY PL	GROVES POINT WAY
H	5148	AUTUMN RIDGE DR	INDIAN SUMMER TRAIL
H	5149	AUTUMN RIDGE DR	INDIAN SUMMER TRAIL
H	5150	AUTMN RIDGE DR	INDIAN SUMMER TRAIL
H	5151	PLEASANT RIDGE DR	AUTUMN RIDGE
H	5152	INDIAN SUMMER TRAIL	WINTER HAVEN WAY
H	5153	WINTER HAVEN WAY	INDIAN SUMMER TRAIL
H	5154	INDIAN SUMMER TR	WINTER HAVEN WAY
H	5155	WINTER HAVEN WAY	INDIAN SUMMER TRAIL
H	5156	RIDGEBROOK RD	STONEWOOD LN
H	5157	KINGSBURY RD	STONEWOOD LN
H	5158	LIBERTY RD	WILDERNESS RD
H	5159	STONEWOOD LANE	LIBERTY RD
H	5160	STONEWOOD LANE	RIDGEBROOK LANE
H	5161	STONEWOOD LANE	KINGBURY DR

Hydrant Prefix	Hydrant ID #	Primary Street	Intersecting Street
H	5162	COMANCHE CIR	COMANCHE TRAIL
H	5163	TURKEY FOOT RD	GRAY HAWK RD
H	5164	LOCUST HILL RD	GROVES POINT WAY
H	5165	TODDS STATION	TODDS RD
H	5166	TODDS STATION	TODDS RD
H	5167	BIG POND CIR	TODDS STATION
H	5168	TODDS STATION	BIG POND CIR
H	5169	TODDS STATION	BIG POND CIR
H	5170	TODDS STATION	BIG POND CIR
H	5171	GINGERMILL LN	FOREST HILL DR
H	5172	GINGER MILL LN	FOREST HILL LN
H	5173	GINGER MILL LN	FOREST HILL DR
H	5174	GINGER MILL LN	GINGER MILL CT
H	5175	GINGER MILL LN	HUNTER GREEN WAY
H	5176	LA CROSS ST EAST	AGAPE DR
H	5177	LA CROSS CT WEST	AGAPE DR
H	5178	LA CROSS CT WEST	AGAPE DR
H	5179	RHEMA WAY	DOGWOOD TRACE BLVD
H	5180	HARRODSBURG RD	HARRODSBURG RD
H	5181	SHEFFIELD PLACE	PENBROKE PLACE
H	5182	PENBROKE PLACE	SHEFFIELD PLACE
H	5183	INMAN DR	INMAN DR
H	5184	PALOMAR BLVD	SWEET LEAF CT
H	5185	PALOMAR BLVD	PEPPERTREE DR
H	5186	GREATSTONE POINT	ALEXANDRIA DR
H	5187	GULFSTREAM DR	NEW MARKET WAY
H	5188	NEWMARKET WAY	GULFSTREAM DR
H	5189	ELSTON DR	SCOTSDALE CIR
H	5190	TODDS RD	MCFARLAND LN
H	5191	TODDS RD	INTERSTATE 75
H	5192	SHANNAWOOD DR	PALOMAR BLVD
H	5193	SHANNAWOOD DR	PALOMAR BLVD
H	5194	SHANNAWOOD DR	PALOMAR BLVD

Hydrant Prefix	Hydrant ID #	Primary Street	Intersecting Street
H	5195	SHANNAWOOD DR	PALOMAR BLVD
H	5196	CLUBHOUSE DR	CORONA DR
H	5197	CLUBHOUSE DR	NEW RIDGE CT
H	5198	CORONA DR	CORONA DR
H	5199	CORONA DR	CORONA DR
H	5200	BOSTON RD	GRASSY CREEK
H	5201	CANTERBERRY GREEN	CANTERBERRY GREEN
H	5202	CANTERBERRY GREEN	CANTERBERRY GREEN
H	5203	CANTERBERRY GREEN	CANTERBERRY GREEN
H	5204	EVANS MILL RD	HILLGATE FARM FG7
H	5205	ATHENS BOONESBORO RD	COLLECTOR ST
H	5206	ATHENS BOONESBORO RD	COLLECTOR ST
H	5207	MOSS CREEK DR	KENESAW DR
H	5208	HARTLAND PKWY	ROCKBRIDGE RD
H	5209	ROCKBRIDGE RD	HARTLAND PKWY
H	5210	HARTLAND PKWY	KENESAW DR
H	5211	KENESAW DR	HATLAND PKWY
H	5212	KENESAW DR	MOSS CREEK DR
H	5213	GLADE LANE	LYON DR
H	5214	LYON DR	PALOMAR BLVD
H	5215	TERRACE WOODS PARK	PALOMAR BLVD
H	5216	HARTLAND PKWY	RAPID RUN DR
H	5217	HARLAND PKWY	AMHERST DR
H	5218	HATHWAY DR	YORKSHIRE CT
H	5219	ADDISON AVE	GOLFVIEW DR SPLIT
H	5220	NEWTOWN PIKE	SUGAR MAPLE LN
H	5221	CLAYS MILL RD	EAST REYNOLDS RD
H	5222	CLEARWATER WAY	WOODSTREAM CT
H	5223	CLEARWATER WAY	BRIDGEMONT LN
H	5224	BRIDGEMONT LN	BRIDGEMONT LN
H	5225	CLEARWATER WAY	RIDGEWATER WAY
H	5226	RIDGEWATER CT	RIDGEWATER DR
H	5227	WELLINGTON WAY	LYON DR

Hydrant Prefix	Hydrant ID #	Primary Street	Intersecting Street
H	5228	WELLINGTON WAY	LYON DR
H	5229	ENTERPRISE DR	OLD FRANKFORT PK
H	5230	ENTERPRISE CIR	ENTERPRISE DR
H	5231	ENTERPRISE CIR	ENTERPRISE CIR
H	5232	ENTERPRISE DR	ENTERPRISE DR
H	5233	ENTERPRISE DR	ENTERPRISE CT
H	5234	HORSEMANS LANE	RED MILE RD
H	5235	TRADE CENTER DR	NEW CIRCLE RD
H	5236	TRADE CENTER DR	BROCK MCVEY DR
H	5237	TRADE CENTER DR	BROCK MCVEY DR
H	5238	CORONA DR	COPPER SPRINGS DR
H	5239	COPPER SPRINGS	CORONA DR
H	5240	COPPER GLEN DR	COPPER SPRINGS DR
H	5241	COPPER GLEN DR	GLENVIEW DR
H	5242	TWAIN RIDGE DR	KENSINGTON GARDEN CT
H	5243	KENSINGTON GARDEN CT	KENSINGTON GARDEN CT
H	5244	WEST HAMPTON DR	LEESTWON RD
H	5245	JAGGIE FOX DR	CAMRY CT
H	5246	COTTAGE CIR	COTTAGE CIR
H	5247	COTTAGE CIR	COTTAGE CIR
H	5248	COTTAGE CIR	COTTAGE CIR
H	5249	WATERTRACE DR	CLEARWATER WAY
H	5250	WATERTRACE DR	WATERSTONE LANE
H	5251	WATERSTONE LN	WATERSTONE LN
H	5252	WATER TRACE CT	WATERTRACE DR
H	5253	PEPPERTREE DR	SILVERTREE CT.
H	5254	FIREBROOK BLVD	MARY AUSTILL COURT
H	5255	VINE ST	HERNANDO ALLEY
H	5256	MAN O WAR BLVD	SARON DR
H	5257	SARON DR	MAN O WAR BLVD
H	5258	SARON DR	CHAS DR
H	5259	HENNE DR	SARON DR
H	5260	STONE RD	CHASE PLACE

Hydrant Prefix	Hydrant ID #	Primary Street	Intersecting Street
H	5261	CHASE PLACE	STONE RD
H	5262	HAVERWOOD PARK	COPPERFIELD DR
H	5263	FIELDS POINT	HAVERWOOD PARK
H	5264	BRIDLINGTON DR	CHETFORD DR
H	5265	HAVERFORD WAY	CHETFORD DR
H	5266	HAVERFORD WAY	CHETFORD DR
H	5267	HAVERFORD WAY	CHETFORD DR
H	5268	ROYAL AVE	SHELBY AVE
H	5269	PLEASANT RUN	DEER CROSSING WAY
H	5270	DEER CROSSING WAY	CROSSING WAY
H	5271	PLEASANT RUN	PLEASANT RUN
H	5272	STONE CREEK DR	MARBLEROCK DR
H	5273	COPPER WOODS CIRCLE	COPPER RUN BLVD
H	5274	HARTLAND PARKSIDE DR	HARTLAND PARKSIDE PLACE
H	5275	PLEASANT POINT DR	GRIBBIN DR
H	5276	GRIBBIN DR	PLEASANT POINT DR
H	5277	CORONA DR	GLENVIEW DR
H	5278	COPPER KNOLL CIRCLE	GLENVIEW DR
H	5279	GLENVIEW CT	GLENVIEW DR
H	5280	GLENVIEW DR	COPPER GLEN DR
H	5281	HARTLAND PKWY	ROCKBRIDGE RD
H	5282	HARTLAND WOODS WAY	THE KINGS CT
H	5283	HARTLAND WOODS CT	HARTLAND WOODS WAY
H	5284	HARTLAND WOODS WAY	HARTLAND WOODS CT
H	5285	BROADMOOR DR	MAPLE RIDGE PL
H	5286	BROADMOOR CIR	BROADMOOR DR
H	5287	BROADMOOR CIR	BROADMOOR DR
H	5288	VENTURE CT	LEESTOWN PIKE
H	5289	VENTURE CT	LEESTOWN RD
H	5290	VENTURE CT	VENTURE CT
H	5291	ASHBROOK DR	ROCKFORD CT
H	5292	MEGAN BAY CT	ASHBROOK DR
H	5293	FOUR WYNDS TRAIL	FOUR WYNDS TRAIL

Hydrant Prefix	Hydrant ID #	Primary Street	Intersecting Street
H	5294	FOUR WYNDS TRAIL	PENTLALLA PT
H	5295	FORT SPRINGS PINCKARD RD	DEDMAN LN
H	5296	FORT SPRINGS PINCKARD RD	PARKERS MILL RD
H	5297	MANGROVE DR	MADRONE WAY
H	5298	MANGROVE DR	MADRONE WAY
H	5299	TWAIN RIDGE DR	HAVERWOOD PARK
H	5300	RED MILE PLACE	RED MILE RD
H	5301	JONESTOWN LN	DOVE CREEK CT
H	5302	CLEMENS DRIVE	HIGBEE MILL RD
H	5303	WEST LOUDEN AVE	RUSSELL CAVE RD
H	5304	WEST LOUDEN AVE	RUSSELL CAVE RD
H	5305	IDLEWOOD DR	KEATS GROVE LANE
H	5306	IDLEWOOD DRIVE	STILLWOOD CT
H	5307	ASHBROOKE DR	MARIAN CT
H	5308	KEATS GROVE LANE	ASHBROOKE DR
H	5309	ASHBROOKE DR	KEATS GROVE LANE
H	5310	ASHBROOKE DR	KEATS GROVE LN
H	5311	FIREBROOK BLVD	SUN GALE CT
H	5312	FIREBROOK BLVD	LYTER CT
H	5313	HARTLAND PARKSIDE DR	HARTLAND PARKSIDE DR
H	5314	HARTLAND PARKSIDE PLACE	HARTLAND PARKSIDE PLACE
H	5315	WINCHESTER RD	HALEY PK
H	5316	MASTERSON STATION RD	LEESTOWN PK
H	5317	MASTERSON STATION RD	LEESTOWN PIKE
H	5318	PLEASANT POINTE CT	PLEASANT POINTE DR
H	5319	NINE EAGLES LN	BROADMOOR DR
H	5320	HALLS LANE	VERSAILLES RD
H	5321	GOLF TOWN CIR	FOREST HILL DR
H	5322	GOLF TOWN CIR	FOREST HILL DR
H	5323	ENTERPRISE DR	ENTERPRISE CIR
H	5324	ENTERPRISE DR	ENTERPRISE CT
H	5325	ENTERPRISE CT	ENTERPRISE DR
H	5326	RIDGEBROOK RD	KINGSBURY RD

Hydrant Prefix	Hydrant ID #	Primary Street	Intersecting Street
H	5327	KINGSBURY RD	RIDGEBROOKE RD
H	5328	DEANSIDE DR	IDLEWOOD DR
H	5329	HEATHMOOR CT	TWAIN RIDGE DR
H	5330	TWAIN RIDGE DR	CLAYS MILL RD
H	5331	KINGS GLEN PARK	TWAIN RIDGE DR
H	5332	ABBINGTON HILL	KINGS GLEN PARK
H	5333	FIREBROOKE BLVD	FIREBROOK BLVD
H	5334	KAUENAUGH LN	TODDS RD
H	5335	KAUENAUGH LANE	SANIBEL DR
H	5336	PLEASANT GROVE RD	ESCONDIDA WAY
H	5337	PLEASANT GROVE RD	WYNDHURST RD
H	5338	DUNCAN AVE	INGLESIDE DR
H	5339	WALNUT HILL CHILESBURG RD	TODDS RD
H	5340	WALNUT HILL CHILESBURG RD	TODDS RD
H	5341	WACO RD	REDBUD CT
H	5342	TULIP TRACE	WACO RD
H	5343	TULIP TRACE	WACO RD
H	5344	BEAUMONT CENTRE PRKW	HARRODSBURG RD
H	5345	BEAUMONT CENTRE CIRCLE	BEAUMONT CENTRE PKWY
H	5346	BEAUMONT CENTRE CIR	BEAUMONT CENTRE PKWY
H	5347	BEAUMONT CENTRE CIR	BEAUMONT CENTRE PKWY
H	5348	BEAUMONT CENTRE CIR	SNAFFLE RD
H	5349	MAN O WAR BLVD	PARKERS MILL RD
H	5350	PLEASANT RIDGE DR	IRON LACE DR
H	5351	FOREST SPRINGS CT	PLEASANT RIDGE DR
H	5352	FOREST SPRINGS CT	PLEASANT RIDGE DR
H	5353	FOREST SPRINGS CT	PLEASANT RIDGE DR
H	5354	RAINWATER DR	CLEARWATER WAY
H	5355	RAINWATER CIR	RAINWATER DR
H	5356	SPRINGWATER DR	RAINWATER DR
H	5357	SPRINGWATER CIR	SPRINGWATER DR
H	5358	ASHMONT WAY	HARRODS POINT TRACE
H	5359	MINT LANE	ANDOVER VILLAGE DR

Hydrant Prefix	Hydrant ID #	Primary Street	Intersecting Street
H	5360	MOSS CREEK DR	MONTEREY CT
H	5361	GLOVER ST	WOODFORD DR
H	5362	ABBINGTON HILL	DUNSWOOD PLACE
H	5363	DUNSWOOD PLACE	HAZELMOOR PLACE
H	5364	HAZELMOOR PL	DUNSWOOD PL
H	5365	RAMBLEWOOD WAY	INDIAN SUMMER TRAIL
H	5366	WINDY MEADOW CT	DEER CROSSING WAY
H	5367	RAMBLEWOOD WAY	SADONA VISTA CT
H	5368	CHELTENHAM CIR	CHETFORD DR
H	5369	CHETFORD DR	CHELTENHAM DR
H	5370	LANGHORNE DR	STEAMBOAT RD
H	5371	STEAMBOAT RD	STEAMBOAT RD
H	5372	ENGLISH STATION DR	HARRODSBURG RD US 68
H	5373	ENGLISH STATION DR	AGAPE DR
H	5374	FOREST LAKE DR	FOREST LAKE CIR
H	5375	BROOKSIDE WAY	WOODSHIRE WAY
H	5376	ST STEPHENS GREEN	ST STEPHENS GREEN
H	5377	PEPPERTREE DR	PALOMAR DR
H	5378	PEPPERTREE DRON DR	INGLEWOOD CTE DR
H	5379	WEeping WILLOW LNR	MILLPOND RD
H	5380	WEeping WILLOW LN	TWIN PINES WAY
H	5381	TWIN PINES WAY	WEeping WILLOW LN
H	5382	TILLY BROOK CT	DONEWALL DR
H	5383	PALOMAR TRACE	WELLINGTON WAY
H	5384	WAYNES BLVD	FIREBROOK BLVD
H	5385	WAYNES BLVD	FIRESIDE CIR
H	5386	FIRESIDE CIR	FIRESIDE CIR
H	5387	EXPORT ALLEY	SIMPSON AVE
H	5388	EXPORT ALLEY	SIMPSON AVE
H	5389	SIMPSON AVE	EXPORT ALLEY
H	5390	HONEY LOCUST WAY	TULIP TRACE
H	5391	BROOKWATER LN	BROOKWATER CT
H	5392	KINGSBURY RD	STONEWOOD LN

Hydrant Prefix	Hydrant ID #	Primary Street	Intersecting Street
H	5393	LACKECREST CIR	FIELDSTONE WAY
H	5394	RESEARCH PARK DR	IRON WORKS RD
H	5395	CINDER WAY	ASHBROOKE DR
H	5396	CINDER WAY	ASHBROOKE DR
H	5397	WATERSIDE DR	WATERSIDE DR
H	5398	WATERSIDE DR	WATEBURY CT
H	5399	THE KINGS CTR	HARTLAND WOODS WAY
H	5400	WHITEWATER DR	CLEARWATER WAY
H	5401	WHITEWATER CIR	WHITEWATER DR
H	5402	HICKORY BRANCH CT	HARRODS POINTE TRACE
H	5403	IRON WORKS RD	RUSSELL CAVE RD KY 353
H	5404	STONEWOOD LN	KINGSBURY RD
H	5405	EASTMONT DR	STONEWOOD LN
H	5406	WALSH CT	EASTMONT DR
H	5407	GOLDEN OAK DR	ILEX PLACE
H	5408	SANIBEL LN	VERO CT
H	5409	RIVERWOOD LN	LAUREL OAK LN
H	5410	WILLOW OAK CIR	RIVERWOOD LN
H	5411	WELLINGTON WAY	FT HARRODS DR
H	5412	BROOKGREEN CIR	BROOKGREEN LN
H	5413	OLD PARIS PK	NEW CIRCLE RD KY 4
H	5414	PREAKNESS DR	BELMONT DR
H	5415	ATOMA DR	SANDERSVILLE RD
H	5416	ATOMA DR	SANDERSVILLE RD
H	5417	LYON DR	PALMETTO SPRINGS WAY
H	5418	MAPLE RIDGE CIR	MAPLE RIDGE PL
H	5419	WACO RD	BIRCH TREE LN
H	5420	LIBERTY HILL DR	LIBERTY STATION CT
H	5421	LIBERTY HILL DR	INDEPENDENCE CT
H	5422	MERCER RD	GREENDALE RD
H	5423	PELICAN CIR	PELICAN LN
H	5424	FORTUNE DR	FORTUNE CT
H	5425	HARMS WAY	PLEASANT RIDGE

Hydrant Prefix	Hydrant ID #	Primary Street	Intersecting Street
H	5426	WHITE PINE DR	TWIN PINES WAY
H	5427	GRASSY CREEK DR	WEDGEWOOD RD
H	5428	GRASSY CREEK DR	MCGARRY DR
H	5429	MCGARRY DR	GRASSY CREEK RD
H	5430	ASHBROOKE DR	WAYNES BLVD
H	5431	ASHBROOKE DR	WAYNES BLVD
H	5432	LAKECREST CIR	LAKECREST CIR
H	5433	LAKECREST CIR	LAKECREST CIR
H	5434	CAMELOT DR	PVT ST
H	5435	ATIYA PL	BROWN AVE
H	5436	ALLANTI CT	WILSON DOWNING RD
H	5437	ALLANTI CT	WILSON DOWNING RD
H	5438	BRIGHTON PLACE DR	ANDOVER FOREST DR
H	5439	BRIGHTON PLACE DR	CHETFORD DR
H	5440	DEER CROSSING WAY	DEER CROSSING WAY
H	5441	RAMBLEWOOD WAY	DEER CROSSING WAY
H	5442	WATERTRACE DR	STREAMWATER CT
H	5443	MERCER RD	TRANSPORT CT
H	5444	CHETFORD DR	HAVEFORD WAY
H	5445	LANDING DR	RIVERMAN WAY
H	5446	RIVERMAN WAY	RIVERMAN WAY
H	5447	FOREST HILL DR	STONECASE DR
H	5448	STONECASE CT	STONECASE DR
H	5449	WHITES LN	JACKS CREEK PK
H	5450	WALNUT HILL RD	SHELBY LN
H	5451	WALNUT HILL RD	DELONG RD
H	5452	DELONG RD	WALUNT HILL RD
H	5453	NICHOLASVILLE RD US 27	SOUTHPOINT DR
H	5454	ANDOVER VILLAGE PL	FOREST HILL DR
H	5455	BLENHEIM WAY	COTTON TAIL LN
H	5456	BLENHEIM WAY	LAPIN LN
H	5457	COTTON TAIL LN	BLENHEIM WAY
H	5458	GREEN PINE CT	WACO DR

Hydrant Prefix	Hydrant ID #	Primary Street	Intersecting Street
H	5459	GROVE LN	DEANSBURY CT
H	5460	GLEN ABBEY DR	WINTER HILL LN
H	5461	WINTER HILL LN	PENNY LN
H	5462	RUEBEN LN	FOREST HILL DR
H	5463	FOREST HILL CT	FOREST HILL DR
H	5464	ERIC CT	FOREST HILL DR
H	5465	BLACKHORSE LN	GLADMAN WAY
H	5466	BLACKHOURSE LN	GLADMAN WAY
H	5467	BLACKHORSE LN	GLADMAN WAY
H	5468	GRIBBIN DR	PLEASANT POINTE DR
H	5469	PLEASANT POINTE DR	KESS CIR
H	5470	PLEASANT RIDGE RD	TIMBER CREEK RD
H	5471	BOULDER CT	TIMBER CREEK RD
H	5472	TIMBER CREEK RD	GLENWOOD DR
H	5473	GLENWOOD DR	COLORADO CT
H	5474	GLENWOOD DR	REDSTONE DR
H	5475	REDSTONE DR	GLENWOOD DR
H	5476	VILEY RD	NEWTOWN RD
H	5477	BULL LEA RD	VILEY RD
H	5478	WYNDHAM HILLS DR	THORNHILL LN
H	5479	MCGARRY DR	WYNDHAM HILLS DR
H	5480	SPURR RD	YARNALTTON RD
H	5481	WYNDHAM HILLS DR	WYNDSONG TRAIL
H	5482	COPPER RUN BLVD	CALAVARES DR
H	5483	IRON LACE DR	IRON LACE CT SOUTH
H	5484	IRON LACE CT SOUTH	IRON LACE DR
H	5485	BRIDGEMONT LN	CLEARWATER WAY
H	5486	STONEWOOD LN	STONEWOOD LN
H	5487	FOLEY'S RETREAT	WESTBROOK DR
H	5488	GILLESPIE'S GLEN	FOLEY'S RETREAT
H	5489	WYNDHAM HILLS DR	FOLEY'S RETREAT
H	5490	WYNDHAM HILLS DR	JESSE'S DOMINION
H	5491	WYNDHAM FOREST CIR	LANDRIDGE DR

Hydrant Prefix	Hydrant ID #	Primary Street	Intersecting Street
H	5492	WHITE PINE DR	BEECHWOOD CIR
H	5493	BEECHWOOD CIR	WHITE PINE DR
H	5494	WHITE PINE DR	WHITE PINE DR
H	5495	WILLOW OAK CIR	LAURAL OAK LN
H	5496	WILLOW OAK CIR	LAURAL OAK LN
H	5497	OLD WOOD CT	LAURELWOOD DR
H	5498	SPRING RUN RD	CLAYS MILL RD
H	5499	SPRING RUN RD	BINGHAM DR
H	5500	SPECULATOR CT	BINGHAM DR
H	5501	SUNGALE CT	SUNGALE CT
H	5502	SUNGALE CT	SUNGALE PL
H	5503	FIREBROOK BLVD	KEENE RD
H	5504	FOREST HILL DR	HUNTER'S GREEN WAY
H	5505	HUNTER'S GREEN WAY	HUNTINGTON CT
H	5506	MONRNING SIDE CT	PLEASANT RIDGE DR
H	5507	PLEASANT RIDGE CT	PLEASANT RIDGE CT
H	5508	CT A	FOREST LAKE DR
H	5509	HORSEMAN'S LN	RED MILE RD
H	5510	TURFWAY DR	SANTA ANITA DR
H	5511	BARNARD DR	VANBRUGH CT
H	5512	KIMBOLTON DR	TODDS RD
H	5513	FIREBROOK BLVD	MILITARY PK
H	5515	HEADLEY GREEN	KEENE WOOD DR
H	5516	CHANDLER LN	FAIRCREST DR
H	5517	WIDENER CT	CHANDLER LN
H	5518	OLD TATES CREEK CT	LANTERN CREEK CT
H	5519	ALBERT LN	FOLEYS CROSSING
H	5520	MOYLAN LN	FOLEYS TRAIL
H	5521	SHADOW GLEN CT	WOODHILL DR
H	5522	WOODHILL DR	TIPCHIK DR
H	5523	WYNDHAM HILLS DR	WYNDHAM RIDGE
H	5524	MEADOWBROOK DR	MEADOWBROOK CIR
H	5525	MEADOWBROOK DR	WELLINGTON WAY

Hydrant Prefix	Hydrant ID #	Primary Street	Intersecting Street
H	5526	WELLINGTON WAY	WELLINGTON LN
H	5527	WINTERHILL LN	GLEN ABBEY DR
H	5528	WINTER HILL LN	ANSLEY CT
H	5529	SOUTHPOINT DR	EMMETT CREEK LN
H	5530	PINNACLE CT	JOSIAH WAY
H	5531	EMMETT CREEK LN	JOSIAH WAY
H	5532	LAKESIDE GULF COURSE DR	RICHMOND RD
H	5533	GREEN PARK CT	PARK POINT DR
H	5534	FAIR RIDGE DR	PARK POINT DR
H	5535	PARK POINT DR	FAIR RIDGE DR
H	5536	CLEVELAND RD	INTERSTATE 75 OVERPASS
H	5537	REPUBLIC CT	LIBERTY HILLS DR
H	5538	LIBERTY HILLS DR	DECLARATION CT
H	5539	WEYMOUTH CT	HELMSDALE DR
H	5540	HELMSDALE DR	BRIGHTON PLACE DR
H	5541	ALESBURY CIR	BRIGHTON PLACE DR
H	5542	DARLINGTON CIR	BRIGHTON PLACE DR
H	5543	BRIGHTON PLACE DR	SHERBORNE PLACE
H	5544	SHERBORNE PLACE	BRIGHTON PLACE DR
H	5545	GERARDI DR	KINGSBURY RD
H	5546	GERARDI DR	GERARDI DR
H	5547	CRIMSON CT	INDIAN SUMMER TRAIL
H	5548	CRIMSON CT	ROCHESTER CT
H	5549	MAPLELEAF PARK	MAPLELEAF PARK
H	5550	ARIA LN	WYNDSONG TRAIL
H	5551	ARIA LN	WYNDSONG TRAIL
H	5552	CAPSTONE DR	GEORGETOWN RD
H	5553	LANGLEY CIR	FOUR WYNDS WAY
H	5554	FOUR WYNDS WAY	TANBARK RD
H	5555	TANBARK RD	CRANBROOK CT
H	5556	BEAUMONT CENTRE CIR	LAKECREST CIR
H	5557	HEADLEY GREEN	HEADLEY GREEN
H	5558	TIMBER CREEK RD	TIMBER CREEK RD

Hydrant Prefix	Hydrant ID #	Primary Street	Intersecting Street
H	5559	TELLURIDE CIR	TIMBER CREEK RD
H	5560	WELLINGTON WAY	MT JOY PLACE
H	5561	WESTMEATH PLACE	WELLINGTON WAY
H	5562	WESTMEATH PLACE	GLADMAN WAY
H	5563	DEATON PLACE	EUREKA SPRINGS DR
H	5564	ELM TREE LN	EAST FOURTH ST
H	5565	STATESMAN WAY	FAULKLAND WAY
H	5566	LINDY LN	STATESMAN LN
H	5567	MINT HILL LN	ANDOVER VILLAGE DR
H	5568	FOREST HILL DR	AMICK WAY
H	5569	ASH GROVE PK	TATES CREEK PK
H	5570	GRAVISS CT	CLAYS MILL RD
H	5571	WAXWING WAY	SUGAR CREEK DR
H	5572	SUGAR CREEK DR	WAXWING WAY
H	5573	SOUTHPOINT DR	ROSE HURST WAY
H	5574	ROSE HURST WAY	TANGLE HURST LN
H	5575	SCARLET OAK DR	MILL POND RD
H	5576	SCARLET OAK DR	SCOTCH PINE CT
H	5577	RICHMOND RD	SQUIRES RD
H	5578	BROOKWIND WAY	ELLEMOOR DR
H	5579	COLORADO RD	TIMBER CREEK DR
H	5580	REDSTONE DR	NAVAJO CT
H	5581	MASTERSON STATION DR	LEESTOWN RD
H	5582	MASTERSON STATION DR	SUMMERFIELD DR
H	5583	SUMMERFIELD DR	SUMMERFIELD DR
H	5584	SANTA ANITA DR	SANTA ANITA CT
H	5585	SANTA ANITA DR	BELMONT DR
H	5586	BELMONT DR	FAIRGROUNDS DR
H	5587	CASHEL CT	HAVEN CT
H	5588	CASHEL CT	TIPCHIK DR
H	5589	MANTILLA DR	SNAFFLE RD
H	5590	MANTILLA DR	MALLORY CIR
H	5591	IRON WORKS RD KY 1973	KENNY LN

Hydrant Prefix	Hydrant ID #	Primary Street	Intersecting Street
H	5592	WINCHESTER RD	COMBS FERRY RD
H	5593	COMBS FERRY RD	RIVIERA RD
H	5594	ROBINHILL WAY	ROBINSRING CT
H	5595	ROBINHILL WAY	ROBINSRING CT
H	5596	LANDRIDGE DR	ARIA LN
H	5597	EVERGREEN DR	MANGROVE DR
H	5598	EVERGREEN DR	MADRONE WAY
H	5599	MANGROVE DR	MANGROVE WAY
H	5600	NUTMEG WAY	MANGROVE DR
H	5601	MANGROVE WAY	ALMOND WAY
H	5602	MANGROVE WAY	MADRONE WAY
H	5603	WALNUTHILL CHILESBURG RD	WINCHESTER RD
H	5604	KENNECOTT WAY	BINGHAM DR
H	5605	KENNECOTT WAY	KENNECOTT WAY
H	5606	MASTERSON STATION DR	TRAILSIDE DR
H	5607	MASTERSON STATION DR	GATEWAY PARK LN
H	5608	GATEWAY PARK CIR	GATEWAY PARK LN
H	5609	MASTERSON STATION RD	HYDRANT 5317
H	5610	SPURR RD	TAYLOR MADE FARM DR
H	5611	HALEY PK	WINCHESTER RD
H	5612	HALEY PK	UTILITY POLE
H	5613	HALEY PK	BLUE MARKER
H	5614	BARNARD DR	BARNARD DR
H	5615	BARNARD DR	BARNARD DR
H	5616	BARNARD DR	BARNARD DR
H	5617	CLEARWATER WAY	JOSIAH WAY
H	5618	JOSIAH WAY	CLAYVIS CT
H	5619	CLEARWATER WAY	SORRENTO LN
H	5620	SORRENTO LN	KITANO CT
H	5621	BEAUMONT CENTRE CIR	BEAUMONT CENTER LN
H	5622	BEAUMONT CENTRE CIR	BEAUMONT CENTRE LN
H	5623	BEAUMONT CENTRE CIR	BEAUMONT CENTRE LN
H	5624	BEAUMONT CENTRE LN	BEAUMONT CENTRE CIR

Hydrant Prefix	Hydrant ID #	Primary Street	Intersecting Street
H	5625	RIDGEBROOK RD	RIDGEBROOK CT
H	5626	STONEWOOD LN	RIDGEBROOK RD
H	5627	FEDERAL DR	SUMMER WIND LN
H	5628	HUNTERS GREEN CT	HUNTERS GREEN WAY
H	5629	HUNTERS KNOLL PL	HUNTERS KNOLL PL
H	5630	APEN ST	REDSTONE DR
H	5631	SOUTH CONNECTOR RD	EAST CONNECTOR RD
H	5632	SOUTH CONNECTOR RD	PINK PIGEON PKWY
H	5633	WHITFIELD DR	CALLAWAY
H	5634	AMBERLEY DR	WHITFIELD DR
H	5635	WHITFIELD DR	AMBERLEY DR
H	5636	FORTUNE DR	TRADE CENTER DR
H	5637	NORTH CONNNECTOR RD	PINK PIGEON PKWY
H	5638	WINTER HILL LN	MIRA VISTA CIR
H	5639	FORTUNE DR	TRADE CENTER DR
H	5640	BROCK MCVEY DR	BROCK MCVEY DR
H	5641	ASHGROVE PK	KU SUB STATION POST
H	5642	TRAILSIDE DR	PIEDMONT PARK
H	5643	MASTERSON STATION DR	MEADOW VALLEY RD
H	5644	GATEWAY PARK LN	GREENWAY LN
H	5645	TODDDS RD	THE CHURCH AT ANDOVER DR ENTR
H	5646	CHIMNEY POINT	GRAFTONS MILL RD
H	5647	SIMPSON AVE	EXPORT AVE
H	5648	RIDGEWATER DR	EMMIT CREEK LN
H	5649	ROLLING CREEK LN	BROOKRIDGE DR
H	5650	MORGAN HILL DR	LIBERTY HILL DR
H	5651	MORGAN HILL DR	COUNTRY HILL CIR
H	5652	WELLINGTON LN	WELLINGTON LN ISL
H	5653	MELODY LN	LANDRIDGE DR
H	5654	TODDS ST	JEFFERSON ST
H	5655	HALEY PK	WILLOW LN
H	5656	MARBLEHEAD DR	KINGSBURY DR
H	5657	KINGSBURY DR	REVERE RUN DR

Hydrant Prefix	Hydrant ID #	Primary Street	Intersecting Street
H	5658	REVERE RUN DR	REVERE RUN DR
H	5659	BOXLEA WAY	CAMBERLING DR
H	5660	BRUMAGEN AVE	CLEVELAND RD
H	5661	CLEVELAND RD	DEMOCRAT BLVD
H	5662	CLEVELAND RD	DEMOCRAT BLVD
H	5663	ELLEMOOR DR	LAURENHAVEN CT
H	5664	CATERA TRACE	TODDS RD
H	5665	HEARTSBROOK LN	HILL RISE DR
H	5666	SHERBORNE PL	BRIGHTON PLACE DR
H	5667	ELAM VILLAGE DR	WINCHESTER RD US 60
H	5668	MASTERS VIEW RD	MASTERSON STATION DR
H	5669	MASTERS VIEW RD	MASTERSON STATION DR
H	5670	WOODBROOK PL	WOODBROOK CT
H	5671	COLORADO RD	CANYON CT
H	5672	REDSTONE DR	COLORADO RD
H	5673	OLD FIELD WAY	CHASEWOOD WAY
H	5674	OLD FIELD WAY	CHASEWOOD WAY
H	5675	CHASEWOOD WAY	CALHOUN CIR
H	5676	CHASEWOOD WAY	DUNNSTON LN
H	5677	WHITNEY WOODS PLACE	HILL RISE DR
H	5678	MCGARRY DR	RIDGETREE DR
H	5679	RIDGETREE DR	ROSE HILL LN
H	5680	GEORGETOWN RD US 25	SPURR RD
H	5681	FIELDSTONE WAY	BEAUMONT CENTRE PKWY
H	5682	ROSEMARY AVE	LONETTA ST
H	5683	BEAUMONT CENTRE LN	JEKYLL DR
H	5684	BEAUMONT CENTRE LN	ROSWELL DR
H	5685	JEKYLL DR	BEAUMONT CENTRE LN
H	5686	ROSWELL DR	BEAUMONT CENTRE LN
H	5687	ROSWELL DR	SMYRNA LN
H	5688	SAVANNAH LN	ALPHARETTA CT
H	5689	BIRMINGHAM LN	BIRMINGHAM LN
H	5690	CHAMBLEE LN	MUMFORD LN

Hydrant Prefix	Hydrant ID #	Primary Street	Intersecting Street
H	5691	CARITA WOODS WAY	CARITA WOODS WAY
H	5692	CARITA WOODS WAY	AMANDA CT
H	5693	PARLIMENT WAY	TATES CREEK RD OLD
H	5694	PARLIMENT WAY	LADY DI LN
H	5695	SARON DR	CHAS DR
H	5696	LADY DI LN	LADY DI LN
H	5697	FORTUNE DR	TRADE CENTER DR
H	5698	GRAFTONS MILL RD	GRAFTONS MILL RD PVT DR
H	5699	CHECKERBERRY DR	SMUGGLERS NOTCH DR
H	5700	SMUGGLERS NOTCH DR	CHECKERBERRY DR
H	5701	HUGGING BEAR DR	TINMOUTH VALE LN
H	5702	SHORESIDE DR	BROOKWIND WAY
H	5703	SHORESIDE DR	FOREST COVE LN
H	5704	FOREST COVE LN	TWIN SHORES CT
H	5705	CLEARWATER WAY	SOUTHPOINT DR
H	5706	OLD GEORGETOWN RD	OLD GEORGETON RD ENTR
H	5707	C.L. SANDERS CT	JAGGIE FOX DR
H	5708	JAGGIE FOX DR	MAGGARD DR
H	5709	ARBOR STATION WAY	SANDERSVILLE RD
H	5710	BROOKGREEN LN	WHITE CHAPEL CIR
H	5711	COLT NECK LN	BARROW WOOD LN
H	5712	PLAUDIT RD	SIR BARTON WAY
H	5713	WHITEFIELD DR	WORTHINGTON LN
H	5714	AMBERLY DR	WHITFIELD DR
H	5715	AMBERLY DR	AMBERLY DR
H	5716	AMBERLY DR	AMBERLY DR
H	5717	SHORESIDE DR	SHORESIDE DR
H	5718	SHORESIDE DR	SHORESIDE DR
H	5719	HUME RD	AMI LN
H	5720	AMI LN	AMI LN
H	5721	ALTHORP WAY	BRIGHTON PLACE DR
H	5722	ARBOR STATION WAY	MARK AVE
H	5723	ST ELIAS LN	PALMERO LN

Hydrant Prefix	Hydrant ID #	Primary Street	Intersecting Street
H	5724	PALMERO LN	EVEREST CT
H	5725	ST ELIAS LN	ALVERSTONE PL
H	5726	TANGLE HURST LN	ST ELIAS LN
H	5727	LIMA CT	LIMA DR
H	5728	PLEASANT RIDGE DR	TIMBER CREEK RD
H	5729	PLEASANT RIDGE DR	TIMBER CREEK RD
H	5730	PLEASANT RIDGE DR	ASPEN ST
H	5731	PLEASANT RIDGE DR	ASPEN ST
H	5732	PLEASANT RIDGE DR	COLORADO RD
H	5733	ROLLING CREEK LN	ROLLING CREEK LN
H	5734	ROLLING CREEK LN	EMMETT CREEK LN
H	5735	CREEK VALLEY WAY	BROOKSTONE CT
H	5736	EMMETT CREEK LN	EMMETT CREEK LN
H	5737	EMMETT CREEK LN	EMMETT CREEK LN
H	5738	MASTERSON STATION DR	VALLEY BROOK DR
H	5739	WOOD LAWN WAY	DEERFIELD LN
H	5740	MEADOW VALLEY RD	WOOD LAWN WAY
H	5741	GATEWAY PARK CIR	GATEWAY PARK LN
H	5742	JERRICO DR	TYLER CT
H	5743	TYLER CT	JERRICO DR
H	5744	KENWOOD DR	BURKEWOOD DR
H	5745	BURKEWOOD DR	KENWOOD DR
H	5746	BURKEWOOD DR	KENWOOD DR
H	5747	LAREDO DR	EMERSON WOODS WAY
H	5748	EMERSON WOODS WAY	BROOK FARM CT
H	5749	SHERARD CIR	MORHAN WAY
H	5750	SHERARD CIR	SHERARD CIR
H	5751	WALDEN DR	LAREDO DR
H	5752	WALDEN DR	BIG BEAR LN
H	5753	ANDOVER GREEN	ANDOVER WOODS LN
H	5754	HUNTERS GREEN CT	ANDOVER WOODS LN
H	5755	SQUIRE CREEK WAY	SQUIRE HART WAY
H	5756	CLEARWATER WAY	SPRING VIEW

Hydrant Prefix	Hydrant ID #	Primary Street	Intersecting Street
H	5757	KENNESAW DR	TYNEBRAC RD
H	5758	BENTLEY WAY	KENNESAW DR
H	5759	BRENNEN DR	SEVILLE CT
H	5760	ARISTIDES DR	NEWTOWN PK TURN LN
H	5762	IVYBRIDGE DR	HOLLY WAY
H	5763	FIRETHORN PL	IVYBRIDGE DR
H	5764	BULL LEA RD	KY TECHNOLOGY CENTER N ENTR
H	5765	SOUTH POINT DR	PALMERO LN
H	5766	CLAIR RD	EASTBROOK CT
H	5767	RAMBLING CREEK	LIBERETY RD
H	5768	RAMBLING CREEK	PLEASANT CREEK LN
H	5769	CRYSTAL FALLS RD	PLEASANT CREEK LN
H	5770	MILES DR	ENTERPRISE DR
H	5771	RIDGEVIEW WAY	WINTER HILL LN
H	5772	PARK RIDGE LN	WINTER HILL LN
H	5773	LAKE VALLEY DR	PARK RIDGE LN
H	5774	LAKE VALLEY DR	LAKE VALLEY CT
3	5775	DUVAL ST	TATES CREEK RD
H	5776	BLUE ASH DR	HARRODSBURG RD
H	5777	BRYAN STATION RD	@ 4359 BRYAN STATION RD
H	5778	BEAUMONT CENTR CIR	BEAUMONT CENTRE LN
H	5779	FOREST HILL DR	VALLEY HAVEN CT
H	5780	MALONE DR	BURNS CT
H	5781	PARTRIDGE LN	WILMINGTON LN
H	5782	ELLIS PARK	BELMONT DR
H	5783	LACY LN	SOVEREIGN LN
H	5784	HAGGIN PL	FAIRCREST DR
H	5785	HENDERSON DR	VERMILLION PEAK PASS
H	5786	FITZROY LN	FITZROY CT
H	5787	VERMILLION PEAK PASS	PALMERO LN
H	5788	INNOVATION DR	GEORGETOWN RD
H	5789	MAN O WAR BLVD	TELEPHONE POLE
H	5790	MAN O WAR BLVD	E WALMART DR

Hydrant Prefix	Hydrant ID #	Primary Street	Intersecting Street
H	5791	NICHOLASVILLE RD	CHAIN LINK FENCE
H	5792	JOHN ALDEN LN	JOHN ALDEN Y
H	5793	CALL DR	WILKES WAY
H	5794	EXECUTIVE DR	WILKES WAY
H	5795	CORNERSTONE DR	FORTUNE DR
H	5796	BRENNEN DR	ALDRIDGE WAY
H	5797	ALDRIDGE WAY	VINSON CT
H	5798	HANNA PL	SIMBA WAY
H	5799	SADDLE CLUB WAY	DRESSAGE WAY
H	5800	SADDLE CLUB WAY	DRESSAGE WAY
H	5801	DRESSAGE WAY	SADDLE CLUB WAY
H	5802	SADDLE CLUB WAY	DRESSAGE WAY
H	5803	SADDLE CLUB WAY	DRESSAGE WAY
H	5804	SADDLE CLUB WAY	DRESSAGE WAY
H	5805	GREENDALE RD	SPURR RD
H	5806	GREENDALE RD	FG 11 RD
H	5807	WINCHESTER RD	EASTPOINT DR
H	5808	WINCHESTER RD	LOFGREN RD
H	5809	EASTMONT DR	STONEWOOD LN
H	5810	STONEWOOD LN	ARTHUR WAY
H	5811	STONEWOOD LN	HADDON DR
H	5812	HADDON DR	BURKEWOOD DR
H	5813	MT HOREB RD	PEGASUS LN
H	5814	MT HOREB RD	DRIVE @ 4546 MT HOREB
H	5815	MT HOREB RD	DRIVE @ 4251/4343 MT HOREB
H	5816	JACQUELYN LN	MASTERSON STATION DR
H	5817	LUCILLE DR	ELLA RAE LN
H	5818	LUCILLE DR	JACQUELYN LN
H	5819	LUCILLE DR	MABLE LN
H	5820	ELLA RAE LN	ELLA RAE CT
H	5821	MABLE LN	ELLA RAE LN
H	5822	MONARCH ST	MAJESTIC DR
H	5823	PINEWOOD CT	TODDS RD

Hydrant Prefix	Hydrant ID #	Primary Street	Intersecting Street
H	5824	CAPSTONE DR	JAGGIE FOX DR
H	5825	CAPSTONE DR	JAGGIE FOX DR
H	5826	ALLEGHNEY WAY	BENJAMIN LN
H	5827	ROLFE LN	SOVEREIGN LN
H	5828	DANBY WOODS DR	CHECKERBERRY DR
H	5830	RHODORA RIDGE	EMERSON WOODS WAY
H	5831	POPLAR SPRINGS LN	BROOKRIDGE DR
H	5832	RIVER RIDGE DR	POPLAR SPRINGS DR
H	5833	POPLAR SPRINGS LN	BREAKWATER CT
H	5834	DUVAL ST	ST B
H	5835	ST B	DUVAL ST
H	5836	DUVAL ST	ST B
H	5837	CLEARWATER WAY	SARON DR
H	5838	SIR BARTON WAY	VENDOR WAY
H	5839	SIR BARTON WAY	ALYSHEBA WAY
H	5840	OLD BRYAN STATION RD	FAYETTE/BOURBON COUNTY LINE
H	5841	BRIDLE CT	VILEY RD
H	5842	LITERARY CIR	WEBSTER CT
H	5843	WOODLAWN WAY	VALLEY BROOK DR
H	5844	WOODLAWN WAY	MISSION HILLS DR
H	5845	VALLEY BROOK DR	WOODLAWN WAY
H	5846	DEERFIELD LN	WOODLAWN WAY
H	5847	MEADOW VALLEY RD	WOODLAWN WAY
H	5848	VALLEY BROOK DR	WOODLAWN WAY
H	5849	MEADOW VALLEY RD	WOODLAWN WAY
H	5850	MEADOW VALLEY RD	WOODLAWN WAY
H	5851	CHAMBLEE LN	NORCROSS CT
H	5852	STAR SHOOT PKWY	SIR BARTON WAY
H	5853	SIR BARTON WAY	STAR SHOOT PKWY
H	5854	STAR SHOOT PKWY	PINK PIGEON PKWY
H	5855	STAR SHOOT PKWY	SHETLAND DR
H	5856	STAR SHOOT PKWY	SHETLAND DR
H	5857	RED LEAF DR	LIVANIA LN

Hydrant Prefix	Hydrant ID #	Primary Street	Intersecting Street
H	5858	RED LEAF DR	GUN POWDER DR
H	5859	RED LEAF DR	GUN POWDER DR
H	5860	RED LEAF DR	LIVANIA LN
H	5861	ALLEGHNEY WAY	SOVEREIGN LN
H	5862	SAVANAH LN	CONYERS CT
H	5863	ALLEGHNEY WAY	SOVEREIGN LN
H	5864	ALLEGHNEY WAY	HANCOCK LN
H	5865	CONTRACT ST	FLOYD DR
H	5866	CONTRACT ST	FLOYD DR
H	5867	CONTRACT ST	FLOYD DR
H	5868	SANDERSVILLE RD	GEORGETOWN RD
H	5869	ARBOR STATION WAY	PARALLEL RD
H	5870	ARBOR STATION WAY	ARBOR STATION CT
H	5871	ROSWELL DR	TUPELO LN
H	5872	SAVANNAH LN	CORDELE LN
H	5873	LITCHFIELD LN	CHAMBLEE LN
H	5874	LITCHFIELD LN	CHAMBLEE LN
H	5876	BETHEL RD	YARNALLTON RD
H	5877	RUCCIO WAY	REYNOLDS RD
H	5878	SPORTING CT	RUCCIO WAY
H	5879	RUCCIO WAY	SPORTING CT
H	5880	KNIGHTBRIDGE LN	KNIGHTSBRIDGE LN
H	5881	WHITEBERRY DR	CHESTNUT RIDGE DR
H	5882	WHITEBERRY DR	RED CEDAR CT
H	5883	WHITEBERRY DR	APPLE FOREST CT
H	5884	WHITEBERRY DR	CHESTNUT RIDGE
H	5885	CHESTNUT RIDGE DR	STONE PARK LN
H	5886	CLOVER VALLEY DR	TRAILWOOD LN
H	5887	CLOVER VALLEY DR	CHESTNUT RIDGE DR
H	5888	PREAKNESS DR	BELMONT DR
H	5889	MALONE DR	LOVELL CT
H	5890	NORDLINGEN DR	AMBERG DR
H	5891	PLOL CLUB BLVD	BRYANT RD

Hydrant Prefix	Hydrant ID #	Primary Street	Intersecting Street
H	5892	CAVERSHAM PARK LN	BARRINGTON LN
H	5893	BLACKMOOR PARK LN	CAVERSHAM PARK LN
H	5894	BLACKMOOR PARK LN	BLACKMOOR PARK CIR
H	5895	CAVERSHAM PARK LN	POLO CLUB BLVD
H	5896	POLO CLUB BLVD	BARRINGTON LN
H	5897	SARON DR	DUVAL ST
H	5898	SARON DR	HAMMOCK OAK LN
H	5899	CALAIS CT	MARBELLA LN
H	5900	CODELL DR	MOUSAS WAY
H	5901	BULL LEA RD	McGRATHIANA PKWY
H	5902	McGRATHIANA PKWY	BULL LEA RD
H	5903	ARISTIDES BLVD	McGRATHIANA PKWY
H	5904	KENESAW DR	ALDRIDGE WAY
H	5906	WHISPERING BROOK TRACE	RAMBLING CREEK
H	5907	CHANDLER LN	HAGGIN PL
H	5908	CHELMSBURY LN	SHREWSBURY PL
H	5909	JACQUELYN LN	SILVER CREEK WAY
H	5910	PRINCESS ARCH LN	JACQUELYN LN
H	5911	MABLE LN	MABLE LN
H	5912	JACQUELYN LN	MABLE LN
H	5913	BIRKDALE DR	ROYAL TROON RD
H	5914	ROYAL TROON RD	ROYAL TROON RD
H	5915	ROYAL TROON RD	ROYAL TROON RD
H	5916	SHAKER RUN RD	SHAKER OAKS CT
H	5917	SHAKER RUN RD	SHAKER RUN CIR
H	5918	SHAKER RUN RD	SHAKER RUN RD
H	5919	QUAKER HILL LN	BALTUSROL LN
H	5920	DUNHILL LN	SHAKER RUN RD
H	5921	SHAKER RUN RD	SHAKER RUN RD
H	5922	POLO CLUB BLVD	SHAKER RUN RD
H	5923	POLO CLUB BLVD	BIRKDALE DR
H	5924	MIDDLETON PL	CHARLESTON GARDEN BLVD
H	5925	MAGNOLIA GARDENS PL	CHARLESTON GARDEN BLVD

Hydrant Prefix	Hydrant ID #	Primary Street	Intersecting Street
H	5926	MIDDLETON PL	ASHLEY OAKS DR
H	5927	RUCCIO WAY	E REYNOLDS RD
H	5928	RUCCIO WAY	E REYNOLDS RD
H	5929	NICKWOOD TR	RAMBLING CREEK DR
H	5930	NICKWOOD TR	RAMBLING CREEK DR
H	5931	CURTISWOOD DR	CURTISWOOD DR
H	5932	CURTISWOOD DR	CORIANDER LN
H	5933	CORIANDER LN	CALL RD
H	5934	CALL RD	EXECUTIVE DR
H	5935	PUEBLO CT	COLORADO RD
H	5936	PUEBLO CT	DURANGO DR
H	5937	ASHBY GLENN PL	ASHBY GLENN PL
H	5938	SANDERSVILLE RD	JESSICA LN
H	5939	SCOTTSDALE CIR	ST JOHNS CT
H	5940	DRESDEN WAY	DOGWOOD TRACE BLVD
H	5941	DRESDEN WAY	LADERA LN
H	5942	DOGWOOD TRACE BLVD	DRESDEN WAY
H	5943	PLEASANT RIDGE DR	WAKEHURST CT
H	5944	LEESTOWN PK	4323 LEESTOWN PK DRIVE
H	5945	DOGWOOD TRACE BLVD	DOGWOOD TRACE BLVD
H	5946	DOGWOOD TRACE BLVD	LADERA LN
H	5947	MASTERTON STATION DR	LEMON DROP LN
H	5948	MASTERTON STATION DR	SKYVIEW LN
H	5949	SKYVIEW LN	MASTERTON STATION DR
H	5950	SKYVIEW LN	MASTERTON STATION DR
H	5951	SANDERSVILLE RD	LEMON DROP LN
H	5952	LEMON DROP LN	JESSICA LN
H	5953	LEMON DROP LN	MEADOW VALLEY RD
H	5954	LEMON DROP LN	MASTERTON STATION RD
H	5955	ROSWELL DR	SAVANNAH LN
H	5956	SEBRING LN	NAPLES LN
H	5957	NAPLES LN	SEBRING LN
H	5958	CHAMBLEE LN	ROSWELL DR

Hydrant Prefix	Hydrant ID #	Primary Street	Intersecting Street
H	5959	IVYBRIDGE DR	FIRETHORN PL
H	5960	IVYBRIDGE DR	GOLDEN BELL PL
H	5962	CEDAR MILL CIR	MABLE LN
H	5963	CARDINAL RUN PARK	PARK ACCESS RD
H	5964	CARDINAL RUN PARK	PARKING LOT ENTRANCE
H	5965	JAGGIE FOX WAY	CITATION BLVD
H	5966	JAGGIE FOX WAY	CITATION BLVD
H	5967	DRAYTON PL	EAST REYNOLDS RD
H	5968	DRAYTON PL	MANNINGTON PL
H	5969	MAPLELEAF DR	DABNEY DR
H	5970	McCONNELS TRACE	TOWN BRANCH RD
H	5971	ANGEL FALLS DR	TOWN BRANCH RD
H	5972	ANGEL FALLS DR	TOWN BRANCH RD
H	5973	LEATHERWOOD LN	CADDIS LN
H	5974	CADDIS LN	YAMACRAW PL
H	5975	BLUE HERON PL	CADDIS LN
H	5976	MALONE DR	ROLLINGDALE DR
H	5977	SEBASTIAN DR	MALONE DR
H	5978	SEBASTIAN DR	KINSTON
H	5979	KINSTON	MALONE DR
H	5980	RIDGECANE RD	MALONE DR
H	5981	CULLMAN LN	KANNAPOLIS PL
H	5982	MANNINGTON PL	DRAYTON PL
H	5983	DARENIA LN	BUCK LN
H	5984	DARENIA LN	BUCK LN
H	5985	MERCER RD	SPRING VALLEY LN
H	5986	MERCER RD	SPRING VALLEY LN
H	5987	SPRING VALLEY LOOP	SPRING VALLEY LN
H	5988	SPRING VALLEY LOOP	SPRING VALLEY LOOP
H	5989	SPRING VALLEY LN	BUCK LN
H	5990	BUCK LN	SPRING VALLEY LN
H	5991	WELLINGTON WAY	DORCHESTER PL
H	5992	DORCHESTER PL	MARSTON PL

Hydrant Prefix	Hydrant ID #	Primary Street	Intersecting Street
H	5993	MARSTON PL	WELLINGTON WAY
H	5994	WELLINGTON WAY	DORCHESTER PL
H	5995	WELLINGTON WAY	MARSTON PL
H	5996	WELLINGTON WAY	DRAYTON PL
H	5997	KELSEY CT	KELSEY CT - ENTRANCE
H	5998	DRAYTON PL	REYNOLDS RD
H	5999	DRAYTON PL	REYNOLDS RD
H	6000	DORCHESTER PL	HADLOW ST
H	6001	HADLOW ST	HADLOW ST(LOT 264)
H	6002	DORCHESTER PL	REYNOLDS RD
H	6003	EAST SHORT ST	MARTIN LUTHER KING BLVD
H	6004	FLYING EBONY DR	BELMERE DR
H	6005	FLYING EBONY DR	RIDGEFIELD LN
H	6006	BELMERE DR	RIDGEFIELD LN
H	6007	FIDDLER CREEK WAY	SARON DR
H	6008	JUETT CREEK	WALNUT HILL-CHILESBURG RD
H	6009	DENALI PASS	JUETT CREEK DR
H	6010	BOONE CREEK RD	DENALI PASS
H	6011	BOONE CREEK RD	DENALI PASS
H	6012	BOONE CREEK RD	DENALI PASS
H	6013	MICHELLE PARK	LUCILLE DR
H	6014	MICHELLE PARK	LUCILLE DR
H	6015	MICHELLE PARK	BUCK LN
H	6016	ALDERBROOK WAY	CEDARCREEK POINT
H	6017	ALDERBROOK WAY	CRESCENT SPRINGS CT
H	6018	RIVER OAK TRAIL	WORTHINGTON LN
H	6019	ALDERBROOK WAY	RIVER OAK TRAIL
H	6020	BITTERSWEET WAY	ELORA LN
H	6021	ALDERBROOK WAY	ELORA LN
H	6022	ALDERBROOK WAY	ALIGAN WAY
H	6023	BITTERSWEET WAY	ALIGAN WAY
H	6024	STRAWBERRY FIELDS DR	OLD PARIS RD
H	6025	STRAWBERRY FIELDS DR	OLD PARIS RD

Hydrant Prefix	Hydrant ID #	Primary Street	Intersecting Street
H	6026	PREAKNESS DR	STRAWBERRY FIELDS DR
H	6027	PREAKNESS DR	CHERAW CT
H	6028	SANDERSVILLE RD	MASTERSON STATION DR
H	6029	SANDERSVILLE RD	SKYVIEW LN
H	6030	ASTARITA WAY	STAR GAZE DR
H	6031	PRINCESS DOREEN DR	FLYING EBONY DR
H	6032	STAR GAZE DR	FLYING EBONY DR
H	6033	STAR GAZE DR	FLYING EBONY DR
H	6034	MABLE LN	MABLE LN
H	6035	SUNNINGDALE DR	POLO CLUB BLVD
H	6036	SUNNINGDALE DR	OWLS HEAD LN
H	6037	SUNNINGDALE DR	SUNNINGDALE CT
H	6038	SUNNINGDALE DR	OAKHURST LN
H	6039	CROSS CREEK TR	OAKHURST LN
H	6040	CHAS DR	SARON DR
H	6041	CITATION BLVD	BULL LEA RD
H	6042	McGRATHIANA PKWY	CITATION BLVD
H	6043	McGRATHIANA PKWY	DARK STAR RD
H	6044	DARK STAR RD	McGRATHIANA PKWY
H	6045	DARK STAR RD	McGRATHIANA PKWY
H	6046	DARK STAR RD	McGRATHIANA PKWY
H	6047	DARK STAR RD	McGRATHIANA PKWY
H	6048	McGRATHIANA PKWY	ARISTIDES BLVD
H	6049	MOSSBRIDGE WAY	MILLPOND RD
H	6050	MOSSBRIDGE WAY	MILLPOND RD
H	6051	MOSSBRIDGE WAY	MILLPOND RD
H	6052	WINTHROP DR	MILLPOND RD
H	6053	WINTHROP DR	MILLPOND RD
H	6054	PARIS PK	FAYETTE/BOURBON CTY LINE
H	6055	WALNUT GROVE LN	CAYMAN LN
H	6056	DEER HAVEN LN	SLEEPY HOLLOW LN
H	6057	DEER HAVEN LN	SLEEPY HOLLOW LN
H	6058	DEER HAVEN LN	SLEEPY HOLLOW LN

Hydrant Prefix	Hydrant ID #	Primary Street	Intersecting Street
H	6059	BRIAR HILL RD	HIDDEN LAKE LN
H	6060	HORSEMENT TRL	HORSEMENT TRL
H	6061	HORSEMENT TRL	SUNDROP PATH
H	6062	STILLMEADOW LN	SUNDROP PATH
H	6063	STILLMEADOW LN	HORSEMENT TRL
H	6064	HILL RISE CT	DRIVE for APARTMENTS
H	6065	SANDERSVILLE RD	CEDARWOOD DR
H	6066	LOST TRAIL LN	CEDARWOOD DR
H	6067	LOST TRAIL LN	HIDDEN STREAM DR
H	6068	HIDDEN STREAM DR	HIDDEN STREAM DR
H	6069	PARIS PK	JOHNSON RD
H	6070	PARIS PK	JOHNSON RD
H	6071	FOUNTAIN CT	BLAZER PKWY
H	6072	FOUNTAIN CT	BLAZER PKWY
H	6073	LADY DI LN	JONESTOWN LN
H	6074	TOWN BRANCH RD	OCOEE CT
H	6075	LONG BRANCH LN	BRACKTOWN RD
H	6076	DRAYTON PL	POST RD
H	6077	WELLINGTON GARDENS DR	DRAYTON PL
H	6078	WELLINGTON GARDENS DR	FINLEY WAY
H	6079	POST RD	FINLEY WAY
H	6080	POST RD	DRAYTON PL
H	6081	GUILFORD LN	CORDELLE DR
H	6082	GUILFORD LN	TUPELO LN
H	6083	SKYVIEW LN	SANDERSVILLE RD
H	6084	GREEN VALLEY RD	MORSEN POINT
H	6085	SKYVIEW LN	GREEN VALLEY RD
H	6086	SPRINTERS TRAIL LN	CORONADO RIDGE
H	6087	TRAILWOOD LN	SADDLEBRED CT
H	6088	DELONG RD	ENT TO 560 DELONG RD
H	6089	DELONG RD	ENT TO 770 DELONG RD
H	6090	DELONG RD	DELONG LN
H	6091	DELONG RD	BROOKMONTE LN

Hydrant Prefix	Hydrant ID #	Primary Street	Intersecting Street
H	6092	DELONG RD	ARMSTRONG MILL RD
H	6093	FRANKS WAY	PRINCESS DOREEN DR
H	6094	FRANKS WAY	BELMERE DR
H	6095	VILLAGE GREEN AVE	FRANKS WAY
H	6096	CADDIS LN	LONG BRANCH RD
H	6097	SANDERSVILLE RD	MARK AVE
H	6098	LOST TRAIL LN	SEMINOLE CREEK CT
H	6099	LOST TRAIL LN	ARBOR STATION WAY
H	6100	ENGLISH STATION DR	AGAPE DR
H	6101	ENGLISH STATION DR	RHEMA WAY
H	6102	WINTHROP DR	WAVELAND MUESEUM LN
H	6103	TERRANOVA CT	TUSCANY LN
H	6104	GUILFORD LN	TUSCANY LN
H	6105	SKYVIEW LN	HOPEWELL PARK
H	6106	KENOVA PLACE	HOPEWELL PARK
H	6107	HOPEWELL PARK	KENOVA PLACE
H	6108	CANE RUN RD	RUSSELL CAVE RD
H	6109	DOVER RD	RUSSELL CAVE RD
H	6110	VALENCIA DR (FORMERLY P727)	TERRACE WOOD LN
H	6111	CAVE HILL PLACE	CAVE HILL LN
H	6112	CAVE HILL PLACE	FURLANI CT
H	6113	CAROLINA LN	BREVARD CT
H	6114	ROSWELL DR	CAROLINA LN
H	6115	ROSWELL DR	SAVANAH DR
H	6116	CAROLINA LN	SEDALIA LN
H	6117	STATESMAN WAY	PIONEER LN
H	6118	ST JOHNS CT	SCOTTSDALE CIR
H	6119	NEW CIRCLE RD	FAMILY CIRCLE RD
H	6120	MILES POINT WAY	MACKINWOOD DR
H	6121	ALLENRIDGE PT	MACKINWOOD DR
H	6122	MACKINWOOD DR	ALLENRIDGE PT
H	6123	HOPEWELL PARK	HAVANA CT
H	6124	MIDDLETON PL	TREVEY POINT

Hydrant Prefix	Hydrant ID #	Primary Street	Intersecting Street
H	6125	MAGNOLIA GARDENS PL	CHARLESTON GARDENS BLVD
H	6126	MAGNOLIA GARDENS PL	SENECA PARK
H	6127	GREENVILLE TERRACE	SENECA PARK
H	6128	GREENVILLE TERRACE	SENECA PARK
H	6129	WHITE OAK TR	LEESTOWN PK
H	6130	WHITE OAK TR	PEAKS MILL DR
H	6131	BLACKWATER LN	BURNT MILL RD
H	6132	BLACKWATER LN	TRAILWOOD LN
H	6133	WHITE OAK TR	TRAILWOOD LN
H	6134	WHITE OAK TR	TRAILWOOD LN
H	6135	WHITE OAK TR	BRIGGS PL
H	6137	HENDERSON DR	MIAMI CIR
H	6138	POMPANO LN	LAUDERDALE DR
H	6139	HENDERSON DR	BOCA LN
H	6140	BOCA LN	LAUDERDALE DR
H	6141	LAUDERDALE DR	POMPANO LN
H	6142	LAUDERDALE DR	ORLANDO CIR
H	6143	LAUDERDALE DR	ORLANDO CIR
H	6144	SOUTHPOINT DR	BROOKRIDGE DR
H	6145	SOUTHPOINT DR	RIVER RIDGE DR
H	6146	SOUTHPOINT DR	RIVER RIDGE DR
H	6147	SOUTHPOINT DR	STREET A
H	6148	SOUTHPOINT DR	PALERMO LN
H	6149	TOWNSEND RIDGE	NEWBURY WAY
H	6150	NEWBURY WAY	TOWNSEND RIDGE
H	6151	STREET C	NEWBURY WAY
H	6152	WHITFIELD DR	BROOKRIDGE DR
H	6153	WHITFIELD DR	WHITFIELD CIR
H	6155	MILLPOND RD	WINTHROP DR
H	6156	NEWBURY WAY	STREET C
H	6157	NEWBURY WAY	STREET C
H	6158	JOUETT CREEK DR	DENALI PASS
H	6159	BOONE CREEK RD	BOONE CREEK CT

Hydrant Prefix	Hydrant ID #	Primary Street	Intersecting Street
H	6160	BOONE CREEK RD	BRYCE POINT
H	6161	BRYCE POINT	BOONE CREEK RD
H	6162	LIBERTY RD	MICKEY LN
H	6163	COFFEE TREE LN	HOWARD ST
H	6164	DOUGLAS AVE	COFFEE TREE LN
H	6165	DOUGLAS AVE	COFFEE TREE LN
H	6166	GLEN ARVIN AVE	NEWTOWN PK
H	6167	GELN ARVIN AVE	COFFEE TREE LN
H	6168	GLEN ARVIN AVE	GEORGETOWN ST
H	6169	PREAKNESS DR	HEATHLAND PL
H	6170	SIR BARTON WAY	OLD ROSE BUD
H	6171	SIR BARTON WAY	OLD ROSE BUD
H	6172	SIR BARTON WAY	OLD ROSEBUD
H	6173	SIR BARTON WAY	OLD ROSE BUD
H	6174	DOUGLAS AVE	NEWTOWN PK
H	6175	SOUTPOINT DR	LARGO LN
H	6176	SOUTHPOINT DR	STREET B
H	6177	SOUTHPOINT DR	COURT A
H	6178	WALDEN DR	PARLIAMENT WAY
H	6179	WALDEN DR	ENT. OF TATES CREEK RD
H	6180	CAVE HILL LN	HARRODSBURG RD
H	6181	NEWTOWN PK	CITATION BLVD
H	6182	IDLEBROOK WAY	ARBOR STATION WAY
H	6183	CORONADO RIDGE	SPRINTERS TRAIL
H	6184	SPRINTERS TRAIL	ROLLING RIDGE
H	6185	LARGO LN (EAST)	COURT B
H	6186	LARGO LN (WEST)	COURT A
H	6187	EXPORT AVE	VIRGINIA AVE
H	6188	GREEN VALLEY DR	MILL WOOD COVE
H	6189	GREEN VALLEY DR	BAY CEDAR COVE
H	6190	GREEN VALLEY DR	GREEN VALLEY CT
H	6191	MARKET GARDEN LN	POLO CLUB BLVD
H	6192	MARKET GARDEN LN	ROUNDWAY DOWN LN

Hydrant Prefix	Hydrant ID #	Primary Street	Intersecting Street
H	6193	MARKET GARDEN LN	SEWANEE LN
H	6194	MARKET GARDEN LN	SEWANEE LN
H	6195	MARKET GARDEN LN	ROUNDWAY DOWN LN
H	6196	ADWALTON RD	MARKET GARDEN LN
H	6197	MARKET GARDEN LN	ADWALTON RD
H	6200	YARNALLTON RD	LEESTOWN PK
H	6202	HARP INNIS RD	GREENWICH RD
H	6203	HARP INNIS RD	GREENWICH RD
H	6204	HARP INNIS RD	GREENWICH RD
H	6205	HARP INNIS RD	GREENWICH RD
H	6206	HARP INNIS RD	BERKELY LN
H	6207	PLAUDIT PLACE	PLEASANT RIDGE RD
H	6208	PLAUDIT PLACE	PINK PIGEON PKWY
H	6209	PLAUDIT PLACE	PINK PIGEON PKWY
H	6210	PLAUDIT PLACE	PINK PIGEON PKWY
H	6211	WIGGINTON PLACE	SANDERSVILLE RD
H	6212	MAJESTIC VIEW WALK	MAJESTIC VIEW WALK
H	6213	BELL HAVEN PLACE	MAJESTIC VIEW WALK
H	6214	MAJESTIC VIEW WALK	JENNA REST
H	6215	APPIAN CROSSING WAY	APPIAN CROSSING
H	6216	RIO DOSA DR	MAN O WAR BLVD
H	6217	SPRINGLAKE DR	LAKEFRONT DR
H	6218	NICHOLASVILLE RD US 27	ROJAY DR
H	6219	GOLDEN BELL PLACE	IVYBRIDGE DR
H	6220	NICHOLASVILLE RD US 27	ROJAY DR
H	6221	HARRODSBURG RD US 68	PASADENA DR
H	6222	HARRODSBURG RD US 68	BURBANK DR
H	6223	HARRODSBURG RD US 68	BURBANK DR
H	6225	REAL QUIET LN	WALNUT GROVE LN
H	6226	REAL QUIET LN	SILVER CHARM LN
H	6227	WINNING COLORS LN	SILVER CHARM LN
H	6228	ALYSHEBA WAY	PINK PIGEON PKWY
H	6229	PINK PIGEON PKWY	WESLEY WAY

Hydrant Prefix	Hydrant ID #	Primary Street	Intersecting Street
H	6230	LOCHDALE TERRACE	MILLPOND RD
H	6231	LOCHDALE TERRACE	LOCHDALE TERRACE
H	6233	TOWNSEND RIDGE	LOCHDALE TERRACE
H	6234	COURTNEY AVE	EMERY CT
H	6235	COURTNEY AVE	EMERY CT
H	6236	KEARNEY RD	SOUTHERN RAILROAD
H	6237	KEARNEY RD	YARNALTON RD
H	6238	KEARNEY RD	YARNALTON RD
H	6239	KEARNEY RD	YARNALTON RD
H	6240	HAMMOCK OAK LN	CALAIS CT
H	6241	HAMMOCK OAK LN	FIDDLER CREEK WAY
H	6242	FIDDLER CREEK WAY	CLEARWATER WAY
H	6243	FIDDLER CREEK WAY	MARBELLA LN
H	6244	FIDDLER CREEK WAY	CONTESS CT
H	6245	TEA OLIVE WAY	IVYBRIDGE DR
H	6246	ROUNDWAY DOWN LN	OLD HOUSE LN
H	6247	ROUNDWAY DOWN LN	OLD HOUSE LN
H	6248	OLD HOUSE LN	POPHAM CT
H	6249	SEWANEE LN	MARKET GARDEN LN
H	6250	JAGGIE FOX WAY	CITATION BLVD
H	6251	JAGGIE FOX WAY	CITATION BLVD
H	6252	HAYS BLVD	WALNUT CREEK DR
H	6253	HAYS BLVD	WALNUT CREEK DR
H	6254	WALNUT CREEK CREEK DR	HAYS BLVD
H	6255	ACORN FALLS DR	WALNUT CREEK DR
H	6256	TRADITION WAY	ACORN FALLS DR
H	6257	TRADITION WAY	HAYS BLVD
H	6258	HAYS BLVD	TRADITION WAY
H	6259	CITATION BLVD	REMINGTON WAY
H	6260	REMINGTON WAY	STOCKTON WAY
H	6261	PRESCOTT LANE	STOCKTON WAY
H	6262	PRESCOTT LANE	SONOMA PLACE
H	6263	PRESCOTT LANE	SONOMA PLACE

Hydrant Prefix	Hydrant ID #	Primary Street	Intersecting Street
H	6264	SONOMA PLACE	PRESCOTT LANE
H	6265	PRESCOTT LANE	STOCKTON WAY
H	6266	POLO CLUB BLVD	DUFANE PT
H	6267	POLO CLUB BLVD	DUFANE PT
H	6268	WAR GRAVE WALK	DUFANE PT
H	6269	OATLANDS PARK	WAR GRAVE WALK
H	6270	WAR GRAVE WALK	DEERHAVEN LN
H	6271	WALNUT HILL RD	RICHMOND RD
H	6273	WALNUT HILL RD	FS #11A DRIVEWAY
H	6274	WALNUT HILL RD	FS #13 DRIVEWAY
H	6275	STREET B	RIDGEVIEW WAY
H	6276	STREET A	RIDGEVIEW WAY
H	6277	PALOMAR COVE LN	LYON DR
H	6284	DAISY HILL LN	HILLSIDE DR
H	6285	McCONNELLS TRACE	PEAKS MILL RD
H	6286	MATTEA CT	TWAIN RIDGE RD
H	6287	TWAIN RIDGE RD	DESDEMONA WAY
H	6288	TWAIN RIDGE RD	DESDEMONA WAY
H	6289	DESDEMONA WAY	TWAIN RIDGE RD
H	6290	DESDEMONA WAY	TWAIN RIDGE RD
H	6291	MAURA TRACE	GLADE LANE
H	6292	W LOUDON AVE	NEWTOWN PIKE
H	6293	LONG BRANCH RD	LEATHERWOOD LN
H	6294	LONG BRANCH RD	MCCONNELLS TRACE
H	6295	LONG BRANCH RD	BLUE HERON PL
H	6296	BLUE HERON PL	LONG BRANCH RD
H	6297	LONG BRANCH RD	YAMACRAW PL
H	6298	ASTARITA WAY	PRINCESS DOREEN DR
H	6299	MAGNOLIA GARDENS	CALYPSO BREEZE DR
H	6300	MAGNOLIA GARDENS PL	CALYPSO BREEZE DR
H	6301	CALYPSO BREEZE DR	CALYPSO BREEZE DR
H	6302	LEGACY COURT	GLEN ARVIN DR
H	6303	SIR BARTON WAY	OLD ROSE BUD RD

Hydrant Prefix	Hydrant ID #	Primary Street	Intersecting Street
H	6304	SIR BARTON WAY	OLD ROSE BUD RD
H	6305	SIR BARTON WAY	OLD ROSE BUD RD
H	6306	SIR BARTON WAY	OLD ROSE BUD RD
H	6307	SIR BARTON WAY	OLD ROSE BUD RD
H	6308	SIR BARTON WAY	OLD ROSE BUD RD
H	6309	SPRINGLAKE DR	LAKEFRONT DR
H	6310	LAKEFRONT DR	SPRINGLAKE DR
H	6311	PRIVATE DR	RUCCIO WAY
H	6312	PRIVATE DR	RUCCIO WAY
H	6313	PRIVATE DR	RUCCIO WAY
H	6323	BAHAMA RD	BRIERCROFT WAY
H	6324	MICHELLE PARK	BUCK LN
H	6325	MICHELLE PARK	BUCK LN
H	6326	BUCK LN	MACHELLE PARK
H	6327	BUCK LN	FERNDALE PASS
H	6328	FERNDALE PASS	SHANNON TRACE
H	6329	SHANNON TRACE	SHANNON CT
H	6330	HUGUENARD DR	PASADENA DR
H	6331	VENDOR WAY	WEST CONNECTOE RD
H	6332	VENDOR WAY	CIRCUIT CITY REAR ENT
H	6333	VENDOR WAY	CIRCUIT CITY REAR EN
H	6334	STALLION RUN	TRAILWOOD LN
H	6335	SILVER MARE CT	STALLION RUN
H	6336	MICHELLE PARK	LUCILLE DR
H	6337	MICHELLE PARK	LUCILLE DR
H	6338	LUCILLE DR	MICHELLE PARK
H	6339	LUCILLE DR	BUCK LN
H	6340	BUCK LN	LUCILLE DR
H	6341	JEKYLL DR	RAEFORD LN
H	6342	HEMINGWAY LN	JECKYLL DR
H	6343	HEMINGWAY LN	JEKYLL DR
H	6344	HEMINGWAY LN	JEKYLL DR
H	6345	HEMINGWAY LN	HEMINGWAY LN

Hydrant Prefix	Hydrant ID #	Primary Street	Intersecting Street
H	6346	RAEFORD LN	CHADBURN CT
H	6347	HEMINGWAY LN	RAEFORD LN
H	6348	HEMINGWAY LN	HEMINGWAY LN
H	6349	HEMINGWAY LN	HEMINGWAY LN
H	6350	CALYPSO BREEZE DR	KIAWAH DR
H	6351	KIAWAH DR	FEDERAL DR
H	6352	KIAWAH DR	FEDERAL DR
H	6353	FIRETHORN DR	FEDERAL DR
H	6354	FIRETHORN DR	IVYBRIDGE DR
H	6355	MONARCH ST	MAJESTIC DR
H	6356	WINTHROP DR	WOODHAVEN PLACE
H	6357	WINTHROP DR	WOODHAVEN PLACE
H	6358	WOODHAVEN PLACE	WINTHROP DR
H	6359	WOODHAVEN PLACE	EVERETTS DALE
H	6360	EVERETTS DALE	WOODHAVEN PLACE
H	6361	PARSONS LANE	PARSONS LANE
H	6362	WELSH PARK	WELSH PARK
H	6363	PARSONS LANE	PARSONS LANE
H	6364	MARCUS TRAIL	PARSONS LANE
H	6365	RIVARD LANE	BURGINN PASS
H	6366	VON BRYAN TRACE	CLOONEY PASS
H	6367	VON BRYAN TRACE	CLOONEY PASS
H	6368	VON BRYAN TRACE	RIVARD LANE
H	6369	VON BRYAN TRACE	RIVARD LANE
H	6370	CLOONEY PASS	STANSBERRY COVE
H	6371	STANSBERRY COVE	CLOONEY PASS
H	6372	BETTYS COURT	ROOKWOOD PKWY
H	6373	WIGGINGTON POINT	GREEN VALLEY RD
H	6374	WIGGINGTON POINT	GREEN VALLEY RD
H	6375	SANDERSVILLE RD	BAY COLONY LN
H	6376	SANDERSVILLE RD	BAY COLONY DR
H	6377	SANDERSVILLE RD	PRICHARD DR
H	6378	SANDERSVILLE RD	PRICHARD DR

Hydrant Prefix	Hydrant ID #	Primary Street	Intersecting Street
H	6379	SANDERSVILLE RD	GILMORE TRACE
H	6380	PRICHARD DR	ELLEN CT
H	6381	PRICHARD DR	GILMORE TRACE
H	6382	GILMORE TRACE	ABINGER CT
H	6383	GILMORE TRACE	SYMONS CIR
H	6384	OCOEE CT	TOWN BRANCH RD
H	6385	OCOEE CT	TOWN BRANCH RD
H	6386	SIR BARTON WAY	STAR SHOOT PKWY
H	6387	SIR BARTON WAY	VENDOR WAY
H	6388	STAR SHOOT PKWY	WEST MALL ENTRANCE
H	6389	GEORGETOWN PIKE	SPURR ROAD
H	6390	SPURR ROAD	HUNTLEY PLACE
H	6391	SPURR ROAD	HUNTLEY PLACE
H	6392	SPURR ROAD	LANGSTANE LN
H	6393	LANGSTANE LN	SPURR ROAD
H	6394	LANGSTANE LN	DRUMMOND DRIVE
H	6395	DRUMMOND DR	MORAY PLACE
H	6396	DRUMMOND DR	MORAY PLACE
H	6397	DRUMMOND DR	GLASCOW LN
H	6398	DRUMMOND DR	GLASCOW LN
H	6399	GLASCOW LN	SPURR ROAD
H	6400	MORAY PLACE	DRUMMOND DR
H	6401	OGDEN WAY	STAR SHOOT PKWY
H	6402	OGDEN WAY	VILLAGE GREEN AVE
H	6403	OGDEN WAY	PRINCESS DOREEN DR
H	6404	ROCKMINSTER RD	PRINCESS DOREEN DR
H	6405	STAR GAZE DR	ROCKMINSTER RD
H	6406	VILLAGE GREEN AVE	STAR GAZE DR
H	6407	VILLAGE GREEN AVE	FRANKS WAY
H	6408	McCONNELLS TRACE	McCONNELLS TRACE
H	6409	McCONNELLS TRACE	NEW RIVER LANE
H	6410	McCONNELLS TRACE	McCONNELLS TRACE
H	6411	McCONNELLS TRACE	GAULEY LANE

Hydrant Prefix	Hydrant ID #	Primary Street	Intersecting Street
H	6412	TRAILWOOD LANE	McCONNELLS TRACE
H	6413	TRAILWOOD LANE	GAULEY LANE
H	6414	NEW RIVER LANE	GAULEY LANE
H	6415	NOEWY DR	HILL 'N DALE
H	6416	NOEWY DR	HILL 'N DALE
H	6417	CROSS CREEK TRACE	CHERRY MEADOW PATH
H	6418	CHERRY MEADOW PATH	CROSS CREEK TRACE
H	6420	SCOTTISH TRACE	BARRINGTON LN
H	6421	SCOTTISH TRACE	BARRINGTON LN
H	6422	SCOTTISH TRACE	LILAC TRACE
H	6423	MANT OAKS TRACE	SCOTTISH TRACE
H	6424	SCOTTISH TRACE	PETAL WAY
H	6425	TIMBERNECK COVE	SCOTTISH TRACE
H	6426	SCOTTISH TRACE	TIMBERNECK COVE
H	6429	SHADY REST KNOLL	PRICHARD DR
H	6430	WINDING OAK TRAIL	PRICHARD DR
H	6431	WINDING OAK TRAIL	RIVER RUN RIDGE
H	6432	WHITE WOOD FLAT	PRICHARD DR
H	6433	WHITE WOOD FLAT	PRICHARD DR
H	6434	GLADE LN	LYON DR
H	6435	BRIAR HILL RD	MILE MARKER 7.00
H	6436	BRIAR HILL RD	MILE MARKER 7.00
H	6437	BRIAR HILL RD	MILE MARKER 7.0
H	6438	BRIAR HILL RD	MILE MARKER 7.00
H	6447	WINTHROP DR	MAN O WAR
H	6448	RIDGEVIEW WAY	STREET C
H	6449	RIDGEVIEW WAY	STREET C
H	6450	PRICHARD DRIVE	SHADY REST KNOLL
H	6451	SHADY REST KNOLL	PRICHARD DRIVE
H	6452	RIVER RUN TRAIL	WINDING OAK TRAIL
H	6453	MADDIE LANE	WINDING OAK TRAIL
H	6454	WINDING OAK TRAIL	MADDIE LANE
H	6455	WINDING OAK TRAIL	WINDING OAK TRAIL

Hydrant Prefix	Hydrant ID #	Primary Street	Intersecting Street
H	6456	MAGGARD CT	JAGGIE FOX DR
H	6457	MAGGARD CT	JAGGIE FOX DR
H	6458	VILLAGE GREEN AVE	FLYING EBONY DR
H	6459	VILLAGE GREEN AVE	FLYING EBONY DR
H	6460	STAR SHOOT PKWY	FLYING EBONY DR
H	6463	HAYS BLVD	LEVI TODD BLVD
H	6464	JANE BRIGGS AVE	HOLMES WAY
H	6465	RICHARDSON PL	HOLMES BLVD
H	6466	TOWN CENTRE DR	LEESTOWN PK
H	6467	LOUIE PL	LEESTOWN PK
H	6468	SHARKEY WAY	TOWN CENTER DR
H	6469	SHARKEY WAY	TOWN CENTRE DR
H	6470	SHARKEY WAY	TOWN CENTRE DR
H	6471	HATTER LN	TOWN CENTER DR
H	6472	TOWN CENTER DR	HATTER LN
H	6473	HATTER LN	LOUUIE PL
H	6474	LOUIE PL	SHARKEY WAY
H	6475	WALNUT CREEK DR	HAYES BLVD
H	6476	WALNUT CREEK DR	HAYES BLVD
H	6477	HUMMINGBIRD LN	JACANA DR
H	6478	HUMMINGBIRD LN	JACANA DR
H	6479	MOCKINGBIRD DR	ST JOSEPH DR
H	6480	MOCKINGBIRD DR	JACANA DR
H	6481	MOCKINGBIRD DR	BLUEBIRD LN
H	6482	BOB-O-LINK DR	ST JOSEPH DR
H	6483	BOB-O-LINK DR	JACANA DR
H	6484	BOB-O-LINK DR	JACANA DR
H	6485	ALLENRIDGE PT	MACKINWOOD DR
H	6486	FLYING EBONY DR	PRINCESS DOREEN DR
H	6487	FLYING EBONY DR	ROCKMINISTER RD
H	6488	HEALY LN	ROCKMINISTER RD
H	6489	ASTARITA WAY	ROCKMINISTER RD
H	6490	ROCKMINISTER RD	ASTARITA WAY

Hydrant Prefix	Hydrant ID #	Primary Street	Intersecting Street
H	6491	FRANKS WAY	PRINCESS DOREEN DR
H	6492	ROCKMINISTER RD	FRANKS WAY
H	6493	ROCKMINISTER RD	PRINCESS DOREEN DR
H	6494	OGDEN WAY	PRINCESS DOREEN DR
H	6495	OGDEN WAY	PRINCESS DOREEN DR
H	6496	POLO CLUB BLVD	BRICK HOUSE LANE
H	6497	POLO CLUB BLVD	BRICK HOUSE LANE
H	6498	BRICK HOUSE LANE	POLO CLUB BLVD
H	6499	STOLEN HOUSE LANE	BRICK HOUSE LANE
H	6500	STOLEN HORSE LANE	BRICK HOUSE LANE
H	6501	PASSAGE MOUND WAY	ANGUS TRAIL
H	6502	ANGUS TRAIL	PASSAGE MOUND WAY
H	6503	ANGUS TRAIL	OLD SILO LANE
H	6504	OLD SILO LANE	STOLEN HORSE LANE
H	6505	STOLEN HORSE TRACE	OLD SILO LANE
H	6506	STOLEN HORSE TRACE	OLD SILO LANE
H	6507	STOLEN HORSE LANE	ANGUS TRAIL
H	6509	LONGLEAF PLACE	LONGLEAF PLACE
H	6510	LEESTOWN PK	LEESTOWN CENTER WAY
H	6511	MOUNTAIN LAUREL WAY	RED CLOVER LN
H	6512	LUCILLE DR	RED CLOVER LN
H	6513	RED CLOVER LN	LUCILLE DR
H	6514	DAY LILY DR	RED CLOVER LN
H	6515	GOLDENROD LN	LUCILLE DR
H	6516	GOLDENROD LN	LUCILLE DR
H	6517	GOLDENROD LN	MOUNTAIN LAUREL WAY
H	6518	MOUNTAIN LAUREL WAY	LUCILLE DR
H	6519	MOUNTAIN LAUREL WAY	LUCILLE DR
H	6520	MOUNTAIN LAUREL WAY	DAY LILY DR
H	6521	DAY LILY DR	MOUNTAIN LAUREL WEAY
H	6522	DAY LILY DR	MOUNTAIN LAUREL WAY
H	6523	LUPINE LN	DAY LILY DR
H	6524	LUCILLE DR	LUPINE DR

Hydrant Prefix	Hydrant ID #	Primary Street	Intersecting Street
H	6525	LUCILLE DR	LUPINE LN
H	6526	MOUNTAIN LAUREL WAY	COFFEETREE CT
H	6527	FAITH ST	RUSSELL CAVE RD
H	6528	OLD ROSEBUD RD	SIR BARTON WAY
H	6529	OLD ROSEBUD RD	SIR BARTON WAY
H	6530	EASTWAY DR	HOLLY HILL DR
H	6531	EASTWAY DR	HOLLY HILL DR
H	6532	SUMMERHILL DR	SQUIRES OAK
H	6533	SQUIRES OAK	FARMVIEW DR
H	6543	WINTHROP DR	SILVER BELL TRACE
H	6544	WINTHROP DR	SILVER BELL TRACE
H	6545	WINTHROP DR	SWEETSPIRE DR
H	6546	WINTHROP DR	SWEETSPIRE DR
H	6547	EASTIN RD	BROOKMEADE DR
H	6548	SIERRA	RANIER DR
H	6573	GOVERNORS LANE	MONARCH ST
H	6574	MONARCH ST	ACCESS ST
H	6575	MONARCH ST	BAEUMONT CENTER CIR
H	6576	MARCUS TRAIL	MAXON WAY
H	6577	MARCUS TRAIL	MAXON WAY
H	6578	MARCUS TRAIL	LOTUS LN
H	6579	LANARKSHIRE PL	LOTUS LN
H	6580	PARSONS LN	LANARKSHIRE PL
H	6581	LANARKSHIRE PL	LANARKSHIRE PL
H	6582	LARKHILL LN	LANARKSHIRE PL
H	6583	LANARKSHIRE PL	LARKHILL LN
H	6584	LANARKSHIRE PL	PARSONS LN
H	6585	PARSONS LN	LANARKSHIRE PL
H	6586	SCOTTSDALE CIR	RODNEY PLACE
H	6587	SCOTTSDALE CIR	RODNEY PLACE
H	6588	RODNEY PLACE	SCOTTSDALE CIR
H	6591	MULUNDY WAY	KEIRFIELD CT
H	6592	MULUNDY WAY	KILLEAN CT

Hydrant Prefix	Hydrant ID #	Primary Street	Intersecting Street
H	6593	APPLECROSS DR	MULUNDY WAY
H	6594	APPLECROSS DR	LONAN CT
H	6595	LONAN CT	APPLECROSS DR
H	6596	LONAN CT	APPLECROSS DR
H	6628	MILITARY PIKE/ST RT 1966	KEENE RD/ST RT 1267
H	6629	MILITARY PIKE/ST RT 1966	KEENE RD/ST RT 1267
H	6630	MILITARY PIKE/ST RT 1966	KEENE RD/ST RT 1267
H	6631	MILITARY PIKE/ST RT 1966	KEENE RD/ST RT 1267
H	6632	MILITARY PIKE/ST RT 1966	KEENE RD/ST RT 1267
H	6633	MILITARY PIKE/ST RT 1966	KEENE RD/ST RT 1267
H	6634	MILITARY PIKE/ST RT 1966	KEENE RD/ST RT 1267
H	6635	MILITARY PIKE/ST RT 1966	KEENE RD/ST RT 1267
H	6636	WILLMAN DR	TRADEWIND WAY
H	6637	WILLMAN DR	GILLMOSS DR
H	6638	WILLMAN DR	GILLMOSS LN
H	6639	WILLMAN DR	GILLMOSS LN
H	6640	SPERLING DR	WILLMAN DR
H	6641	SPERLING DR	HAYES BLVD
H	6642	HAYES BLVD	SPERLING DR
H	6643	TURTLE CREEK WAY	MOONSTAR LN
H	6644	TURTLE CREEK WAY	MOONSTAR LN
H	6645	TURTLE CREEK WAY	GILLMOSS LN
H	6646	TURTLE CREEK WAY	GILLMOSS LN
H	6648	TURTLE CREEK WAY	TURTLE CREEK COVE
H	6649	TURTLE CREEK COVE	TURTLE CREEK WAY
H	6650	TURTLE CREEK WAY	DRIFTER WAY
H	6651	RIVARD LN	RIVARD LN
H	6652	RIVARD LN	PEARL COVE
H	6653	RIVARD LN	PEARL COVE
H	6654	RIVARD LN	RIVARD LN
H	6655	RIVARD LN	RIVARD LN
H	6656	RIVARD LN	RIVARD LN
H	6669	BRICK HOUSE LN	BEATEN PATH

Hydrant Prefix	Hydrant ID #	Primary Street	Intersecting Street
H	6670	BRICK HOUSE LN	BEATEN PATH
H	6671	BRICK HOUSE LN	BRICK HOUSE LN
H	6672	BEATEN PATH	BRICK HOUSE LN
H	6673	BEATEN PATH	BRICK HOUSE LN
H	6674	POLO CLUB BLVD	BEATEN APTH
H	6696	BLEDSON PLACE	SCOTTISH TRACE
H	6697	HELMSDALE PLACE	BLDG2 ACCESS DR
H	6703	LOCHDALE TRACE	TWIN SPIRES TRAIL
H	6704	FOLEYS TRAIL	HARLAN CIRCLE
H	6705	HARLAN CIRCLE	HARLAN CIRCLE
H	6706	FOLEYS TRAIL	HARLAN CIRCLE
H	6707	SPRING RUN ROAD	FOLEYS TRAIL
H	6708	SPRING RUN ROAD	PINE RIDGE WAY
H	6709	PINE RIDGE WAY	SPRING RUN ROAD
H	6710	SPRING RUN ROAD	PINECREST WAY
H	6711	PINECREST WAY	SPRING RUN ROAD
H	6712	PINECREST DRIVE	SPRING RUN ROAD
H	6713	PINECREST DRIVE	SPRING RUN ROAD
H	6714	PINERIDGE WAY	SPRING RUN RD
H	6719	PASCOLI PL	OLD ROSE BUD RD
H	6720	PASCOLI PL	OLD ROSE BUD RD
H	6721	PASCOLI PL	DEL CORONEO LN
H	6722	SAN MILANO PL	PASCOLI PL
H	6723	SAN MILANO PL	PASCOLI PL
H	6724	DEL CORONEO LN	PASCOLI PL
H	6725	DEL CORONEO LN	VIA CARDUCCI ST
H	6726	ROSINNI PL	DEL CORONEO LN
H	6727	ROSINNI PL	DEL CORONEO LN
H	6728	VIA CARDUCCI ST	DEL CORONEO LN
H	6729	VIA CARDUCCI ST	DEL CORONEO LN
H	6731	POLO CLUB DR	OUTLANDS PARK
H	6742	LEIGHTON LN	SOMERSLY PL
H	6763	TRADITION WAY	ACORN FALLS DR

Hydrant Prefix	Hydrant ID #	Primary Street	Intersecting Street
H	6791	PRESS AVE	VIRGINIA AVE
H	6798	SIMPSON AVE	S BROADWAY
H	6799	EVERETTS DALE	SPRUCEWOOD DR
H	6800	SPRUCEWOOD DR	EVERETTS DALE
H	6801	SPRUCEWOOD DR	EVERETTS DALE
H	6802	HAYES BLVD	WALNUT CREEK DR
H	6803	SIXTH ST	SHROPSHIRE
H	6804	STREET A	SHROPSHIRE
H	6807	STILLMEADOW LN	MIST FLOWERN LN
H	6808	STILLMEADOW LN	ANDOVER CREEK DR
H	6811	PASCOLI PL	VIA CARDUCCI ST
H	6812	VIA CARDUCCI ST	PASCOLI PL
H	6813	PASCOLI PL	DEL CORONEO LN
H	6814	GEPPA CT	DEL CORONEO LN
H	6815	VIA CARDUCCI ST	PASCOLI PL
H	6816	SIR BARTON WAY	VIA CARDUCCI ST
H	6817	SIR BARTON WAY	VIA CARDUCCI ST
H	6823	VILLAGE GREEN AVE	FLYING EBONY DR
H	6824	VILLAGE GREEN AVE	FLYING EBONY DR
H	6827	LAKECREST CIR	MIDNIGHT PASS
H	6828	LAKECREST CIR	BEAUMONT CENTER CIR
H	6836	TOWNLEY PARK	HATTER LN
H	6837	SHARKEY WAY	TOWNLEY PARK
H	6838	TOWNLEY PARK	SHARKEY WAY
H	6839	TOWNLEY PARK	TOWN CETRE DR
H	6840	TOWNE CENTER DR	TOWNLEY PARK
H	6842	TATES CREEK RD	McATEE RUN
H	6844	BEAUMONT CENTER CIR	SNAFFLE RD
H	6845	SNAFFLE RD	BEAUMONT CENTER CIR
H	6846	LOWRY LN	DELLWOOD DR
H	6847	HAYES BLVD	JUETT CREEK DR
H	6848	HAYES BLVD	JUETT CREEK DR
H	6852	SUNNY SLOPE TRACE	SWEETSPIRE DR

Hydrant Prefix	Hydrant ID #	Primary Street	Intersecting Street
H	6853	SUNNY SLOPE TRACE	SWEETSPIRE DR
H	6854	SUNNY SLOPE TRACE	SWEETSPIRE DR
H	6855	SWEETSPIRE DR	SUNNY SLOPE TRACE
H	6856	SUNNY SLOPE TRACE	SWEETSPIRE DR
H	6857	SUNNY SLOPE TRACE	HOLLYBERRY LN
H	6858	SUNNY SLOPE TRACE	YELLOWOOD TRACE
H	6859	SUNNY SLOPE TRACE	TIFFANY CT
H	6860	TIFFANY CT	SUNNY SLOPE TRACE
H	6861	SOUTH ELKHORN VILLAGE	BOWMANS MILL RD
H	6862	PALMETTO DR	GUMTREE LN
H	6863	OLD HARRODSBURG RD	BOWMANS MILL RD
H	6875	SKYVIEW LN	COLTER PASS
H	6876	SKYVIEW LN	COLTER PASS
H	6877	ROCKAWAY PL	HALFORD PL
H	6878	ROCKAWAY PL	HALFORD PL
H	6879	ROCKAWAY PL	HALFORD PL
H	6880	ROCKAWAY PL	HALFORD PL
H	6881	ROCKAWAY PL	COLTER PASS
H	6882	COLTER PASS	ROCKAWAY PL
H	6883	ELLERSLIE PARK BLVD	WESTON PARK PVT DR
H	6885	LOGANS FORT LN	HANNAH TODD PL
H	6886	HANNAH TODD PLACE	LOGANS FORT LN
H	6887	HANNAH TODD PLACE	HOLMES WAY
H	6888	HANNAH TODD PLACE	HOLMES WAY
H	6889	SOMERSLY PLACE	TATTON PARK
H	6890	SOMERSLY PLACE	SOMERSLY COVE
H	6891	SOMERSLY PLACE	ORMESBY PLACE
H	6892	SOMERSLY PLACE	ORMESBY PLACE
H	6901	BOWER LN	JUETT CREEK DR
H	6902	MAIDENCANE DR	BOWER LN
H	6903	MAIDENCANE DR	BOWER LN
H	6904	MAIDENCANE DR	BOWER LN
H	6905	MAIDENCANE DR	MARLBERRY PL

Hydrant Prefix	Hydrant ID #	Primary Street	Intersecting Street
H	6906	MARLBERRY PL	TALLOW CT
H	6907	MARLBERRY PL	TALLOW CT
H	6908	MAIDENCANE DR	HONEYCOMB PL
H	6909	HONEYCOMB PL	MAIDENCANE DR
H	6910	HONEY COMB PL	MAIDENCANE DR
H	6911	VERBENA PARK	VERBENA CT
H	6912	JUETT CREEK DR	BANYAN PARK
H	6913	JUETT CREEK DR	NATAL PL
H	6914	ARUM PARK	STONECORP DR
H	6915	STONCORP DR	NATAL PL
H	6916	BANYAN PARK	STONECORP DR
H	6917	BANYAN PARK	BANYAN COVE
H	6918	STONECORP DR	BANYAN PARK
H	6919	BANYAN PARK	STONECORP DR
H	6920	JUETT CREEK DR	BANYAN PARK
H	6921	JUETT CREEK DR	S ENT DOWNY PARK
H	6922	JUETT CREEK DR	BACOPA PL
H	6923	BACOPA PL	JUETT CREEK DR
H	6924	JUETT CREEK DR	BACOPA PL
H	6925	SKYVIEW LN	LUCILLE DR
H	6926	MULUNDY WAY	LUCILLE DR
H	6927	CRESCENZIO WAY	LUCILLE DR
H	6928	CRESCENZIO WAY	ESTRELLA DR
H	6929	ESTRELLA DR	CRESCENZIO WAY
H	6939	BEAUMONT CENTER CIR	MONARCH ST
H	6940	MARSTON PLACE	WELLINGTON WAY
H	6941	WALNUT CREEK DR	HAYES BLVD
H	6953	RAVEN RD	LANSDOWNE DR
H	6957	W MAIN ST	JEFERSON ST
H	6958	BLEDSOE PL	BLACKFORD PKWY
H	6959	FELICIANA LN	BLACKFORD PKWY
H	6960	FAIRFAX WAY	FELICIANA LN
H	6961	FAIRFAX WAY	PVT ACCESS DR

Hydrant Prefix	Hydrant ID #	Primary Street	Intersecting Street
H	6962	BLACKFORD PKWY	BLACKFORD PASS
H	6963	BLACKFORD PASS	BLACKFORD PKWY
H	6967	BRIDLEWOOD LN	TYKES PASS
H	6970	BURGESS AVE	MILLBANK RD
H	6971	BURGESS AVE	MILLBANK RD
H	6972	MILLBANK RD	MILLBANK RD
H	6973	SIXTH ST	PVT DR - BG ASPENDALE
H	6974	SIXTH ST	PVT DR - BG ASPENDALE
H	6975	SECOND ST	SPRUCE ST
H	6976	HORSEMINT TRAIL	STILL CREEK WAY
H	6977	MIST FLOWER LN	HORSEMINT TRAIL
H	6978	HORSEMINT TRAIL	ANDOVER CREEK LN
H	6979	GRIBBIN DR	PATCHEN DR
H	6997	REAL QUIET LN	WALNUT GROVE
H	6998	REAL QUIET LN	WALNUT GROVE LN
H	6999	SILVER CHARM LN	REAL QUIET LN
H	7000	REAL QUIET LN	SILVER CHARM LN
H	7001	REAL QUIET LN	SILVER CHARM LN
H	7002	CLEARWATER WAY	SARON DR
H	7003	CLEARWATER WAY	TATES CREEK RD
H	7004	CLEARWATER WAY	TATES CREEK RD
H	7006	SOUTH UPPER ST	WEST MAXWELL ST
H	7044	MAN-O-WAR BLVD	POLO CLUB BLVD
H	7045	NICHOLASVILLE RD	SURFSIDE DR
H	7077	LAWSON LN	KAVENAUGH DR
H	7094	CLEARWATER WAY	SARON DR

Report Total: 6359

Hydrants Not Billed to LFUCG

ITEM 11. (b) Fire hydrants owned maintained by KAWC, but located on Private Property.

Hydrant Prefix	Hydrant ID #	Primary Street	Intersecting Street
P	44	HORSE BAR	UK FARM
P	87	SEE 1133	
P	101	HILLTOP AVE	UNIVERSITY DR
P	124	HUGULET DR	WOODLAND AVE
P	125	HUGULET DR	WOODLAND AVE
P	126	HUGULET DR	WOODLAND AVE
P	127	HUGULET DR	WOODLAND AVE
P	128	HUGULET DR	WOODLAND AVE
P	129	HUGULET DR	WOODLAND AVE
P	130	HUGULET DR	WOODLAND AVE
P	143	GLENDOVER RD	BELLEFONTE DR
P	153	ACCESS RD	SHAWNEETOWN DR
P	154	ACCESS RD TO SHAWNEETOWN	SHAWNEETOWN No 2
P	155	SHAWNEETOWN	ACCESS RD TO SHAWNEETOWN
P	156	SHAWNEETOWN No 4	
P	157	SHAWNEETOWN	
P	175	IBM PVT RD	
P	312	SPURR RD LINLEE SCHOOL	GEORGETOWN RD US 25
P	313	SPURR RD LINLEE SCHOOL	GEORGETOWN RD US 23
P	413	NEWTOWN PK QUALITY COURT	HIGHWAY DEPT RD
P	448	WLEX TV BLDG	IBM PVT RD
P	471	MONTAVESTA RD	ALL STATE INVEST CO PARKING LOT
P	472	HEDGEWOOD CT	WOODHILL CT
P	474	FAYETTE MALL	FAYETTE MALL
P	475	FAYETTE MALL	SEARS STORE
P	478	FAYETTE MALL	TRAFFIC ISLAND BEHIND SEARS
P	479	FAYETTE MALL	TRAFFIC ISLAND BEHIND JC PENNY

Hydrant Prefix	Hydrant ID #	Primary Street	Intersecting Street
P	480	FAYETTE MALL	TRAFFIC ISLAND BEHIND PAVILION
P	481	FAYETTE MALL	TRAFFIC ISLAND BEHIND MACY'S
P	482	FAYETTE MALL	LAZARUS
P	483	FAYETTE MALL	LAZARUS
P	484	FAYETTE MALL	LAZARUS
P	485	FAYETTE MALL	CORNER OF ABUELO'S
P	486	FAYETTE MALL	MALL PARKING LOT ROAD
P	489	FAYETTE MALL	TRAFFIC ISLAND BETWEEN SEARS &
P	490	FAYETTE MALL	SEARS
P	582	HIGH POINT FARM	VILEY RD
P	584	BOLD BIDDER	SCOTTISH LINKS APTS ENT
P	585	BOLD BIDDER DR	SCOTTISH LINKS APTS ENT
P	586	BOLD BIDDER DR	SCOTTISH LINKS APTS DR
P	589	LAKEVIEW PLAZA	MT TABOR RD
P	590	K MART	K MART BLDG
P	591	K MART	TENANT SPACE B
P	592	K MART	TENANT S BLDG
P	593	LAKEVIEW PLAZA	KROGER BLDG
P	594	LAKEVIEW PLAZA	KROGER BLDG
P	595	LAKEVIEW PLAZA	KROGER BLDG
P	596	LAKEVIEW PLAZA	TAYLOR DRUG (FORMERLY)
P	597	LAKEVIEW PLAZA	MT TABOR RD
P	598	K MART	MT TABOR RD
P	600	OLD FRANKFORT PK	FOX RUN RD
P	609	WOODLAND AVE	COLUMBIA AVE
P	610	UK MEDICAL STORAGE BLDG	MOTOR POOL DR
P	611	SUGAR MAPLE LN	GRIFFING GATE DR
P	612	PINTAIL DR	BLUE GROUSE CT
P	613	WILD TURKEY CT	PINTAIL DR

Hydrant Prefix	Hydrant ID #	Primary Street	Intersecting Street
P	614	SNOW GOOSE CT	PINTAIL DR
P	615	PINTAIL DR	PINTAIL DR
P	616	SUGAR MAPLE LN	GRIFFIN GATE DR
P	617	SUGAR MAPLE LN	GRIFFIN GATE DR
P	618	PINTAIL DR	BLUE GROUSE CIR
P	619	SILVER PHEASANT CT	PINTAIL DR
P	620	PINTAIL DR	SNOW GOOSE CT
P	631	KATKAY LN	WALNUT HILL CHILESBURG RD
P	632	AIRPORT RD	PARKERS MILL RD
P	633	MCMEEKIN PLACE	TATES CREEK RD
P	634	MCMEEKIN PLACE	TATES CREEK RD
P	635	MCMEEKIN PL	TATES CREEK RD
P	636	GRIFFIN GATE DR	GRIFFIN GATE DR (CIR)
P	638	GRIFFIN GATE BLVD	SUGAR MAPLE LN
P	639	GRIFFIN GATE BLVD	SUGAR MAPLE LN
P	642	HEATHER HILLS LN	SUGAR MAPLE LN
P	645	WATSON CT	GRIFFIN GATE DR
P	646	ZOELLER CT	GRIFFIN GATE DR
P	647	GRIFFIN GATE DR	ZOELLER CT
P	648	STONE GARDEN LN	LYON DR
P	649	BRIDGESTONE DR	SUGAR MAPLE LN
P	650	BRIDGESTONE DR	SUGAR MAPLE LN
P	651	BRIDGESTONE DR	SUGAR MAPLE LN
P	652	OLD MILL LN	STONE CROSSING LN
P	653	MILL RIDGE RD	LAUREL OAK LN
P	654	MILL RIDGE RD	STONE CROSSING LN
P	655	MILL RIDGE RD	STONE CROSSING LN
P	656	SUGAR MAPLE LN	NEWTOWN PK
P	657	PLAYER DR	BRIDGESTONE DR

Hydrant Prefix	Hydrant ID #	Primary Street	Intersecting Street
P	658	HOGAN DR	CASPER CT
P	659	LAUREN WAY	FOX HARBOUR DR
P	660	LAUREN WAY	FOX HARBOUR DR
P	662	PLAYER DR	CASPER CT
P	666	BUTTERFIELD LN	GINGERMILL LN
P	667	GINGERMILL LN	BURNING TREE LN
P	668	BURNING TREE LN	GINGERMILL LN
P	669	BURNING TREE LN	BURNING TREE CIR
P	670	AG MACHINE SHOP RD	COAL PILE DR
P	671	THE GRANGE ESTATES	PARIS PK
P	672	THE GRANGE ESTATES	PARIS PK
P	673	FAYETTE MALL	SEARS
P	675	FAYETTE MALL	MCALPINS
P	676	FAYETTE MALL	MCALPINS
P	677	FAYETTE MALL	MCALPINS
P	678	FAYETTE MALL	SEARS
P	679	SUGAR MAPLE LN	GRIFFIN GATE DR
P	680	GRIFFIN GATE CIR	SUGAR MAPLE LN
P	681	COUNCIL OF STATE GOVERMEN	IRON WORKS RD
P	682	MIST LAKE PLAZA	WINN DIXIE
P	683	MIST LAKE PLAZA	BLDG C
P	684	MIST LAKE PLAZA	WINN DIXIE
P	685	MIST LAKE PLAZA	BLDG C
P	686	MIST LAKE PLAZA	WALMART
P	687	MIST LAKE PLAZA	WALMART
P	688	BURBANK EXT	HARRODSBURG RD US 68
P	689	KROGER PLAZA	BRYAN STATION RD
P	690	KROGER PLAZA	KROGER BRYAN STATION RD
P	691	KROGER PLAZA	BRYAN STATION RD

Hydrant Prefix	Hydrant ID #	Primary Street	Intersecting Street
P	692	KROGER PLAZA	KROGER
P	695	WEMBLEY LN	OLD HICKORY LN
P	696	OLD HICKORY LN	WEXFORD LN
P	697	WINDING WOODS LN	WEXFORD LN
P	698	WAVECREST WAY	DARBY CREEK RD
P	700	SERVICE RD	EASTERN STATE HOSP RESIDENT BL
P	701	LYNDENHURST DR	LYNDENHURST DR
P	702	PARK DR	CHAIN LINK FENCE MURPHY SURF AI
P	703	RENTAL RD	NATIONAL CAR ENTR
P	704	AIRPORT RD	AIRPORT ACCESS RD
P	705	ORLEAN CIR	ORLEAN CIR
P	706	ORLEAN CIR	ORLEAN CIR
P	707	SUGAR MAPLE LN	MAPLE SHADE CIR
P	708	CHELAN CT	CHELAN CT
P	709	HUGUULT DR	ROSE ST
P	710	PARIS PK	SWIGERT AVE
P	712	WOMACK PROPERTY	PALUMBO DR STOR-ALL
P	713	GATE 51 ACCESS RD	AIRPORT RD
P	714	KIRKWOOD DR	KIRKWOOD DR
P	715	KIRKWOOD DR	KIRKWOOD DR
P	717	BROOKMONTE LN	DELONG RD
P	718	AMICK WAY	AMICK WAY
P	723	THE FOUNTAINS	STONECASE DR
P	724	ST B THE FOUNTAINS	STONECASE DR
P	725	THE FOUNTAINS	STREET C
P	726	THE FOUNTAINS ENTR	CIRCLE DR CLUBHOUSE
P	728	UK SOCCER/SOFTBALL PRK LOT	MOTOR POOL RD
P	729	ASHFORD LN	RIVERMAN WAY
P	730	WALL ST	LAKECREST DR

Hydrant Prefix	Hydrant ID #	Primary Street	Intersecting Street
P	733	UNIVERSITY COMMONS	UNIVERSITY COMMONS SOUTH DR
P	734	UNIVERSITY COMMONS	UNIVERSITY COMMONS SOUTH DR
P	735	COACHLIGHT PVT RD	COACHLIGHT PVT RD
P	736	COACHLIGHT WOODS	PARKING LOT
P	737	IRON WORKS RD	I 75 RAMP
P	738	MAPLEAF SQUARE	MAPLELEAF SQUARE
P	739	STURGIL DR	NEWTOWN PK
P	740	BEAUMONT FARM APTS	PARKING LOT
P	741	BEAUMONT FARM APTS	STORM SEWER MANHOLE
P	742	THE GRANGE ESTATES	PARIS PK
P	743	THE GRANGE ESTATES	PARIS PK
P	744	SQUIRES WOODS WAY	ROUNDTABLE WAY
P	745	SQUIRES WOODS WAY	SQUIRES WOOD WAY
P	748	ENTERPRISE CT	BLDG
P	749	PINK PIGEON PKWY	SOUTH CONNECTOR RD
P	750	MEIJERS STORE	SOUTH CONNECTOR RD
P	751	MEIJERS STORE	NORTH CONNECTOR RD
P	752	MEIJERS STORE	NORTH CONNCETOR RD
P	753	MEIJERS STORE	NORTH CONNECTOR RD
P	754	MEIJERS STORE	SOUTH CONNECTOR RD
P	755	MEIJERS STORE	SOUTH CONNECTOR RD
P	756	OLDE BRIDGE LN	MILITARY PK
P	759	THE GROVE AT LEXINGTON	BLDG 2
P	760	THE GROVE AT LEXINGTON	BLDG 14
P	761	THE GROVE AT LEXINGTON	BLDG 9
P	762	THE GROVE AT LEXINGTON	BLDG 6
P	763	ENTERPRISE DR	BITUM DR
P	764	ENTERPRISE DR	BITUM DR
P	765	BARROW WOOD LN	COLT NECK LN

Hydrant Prefix	Hydrant ID #	Primary Street	Intersecting Street
P	766	BARROW WOOD LN	COLT NECK LN
P	767	ELK LICK FALLS RD	DRIVE @ 8190
P	768	WELLINGTON WAY	BLDG 3
P	769	WELLINGTON WAY	BLDG 7 IN MEDIAN
P	770	JOHN ALDEN LN	JOHN ALDEN LN
P	771	JOHN ALDEN LN	JOHN ALDEN LN
P	772	JOHN ALDEN LN	JOHN ALDEN LN
P	773	JOHN ALDEN LN	JOHN ALDEN LN
P	774	CAPE COD DR	CAPE COD CIR
P	775	CAPE COD CIR	CAPE COD DR
P	776	CAPE COD CIR	CAPE COD DR
P	777	BRYANT RD	HELMSDALE RD
P	779	FORTUNE HILL LN	FORTUNE HILL LN
P	780	FORTUNE HILL LN	FORTUNE HILL DR
P	781	HOME DEPOT PVT ST	WOODHILL DR
P	782	KENTUCKY TECHNOLOGY CENT	BULL LEA RD
P	783	KENTUCKY TECHNOLOGY CENT	BULL LEA RD
P	784	KENTUCKY TECHNOLOGY CENT	BULL LEA RD
P	785	DORAL PL	DORAL PL
P	786	HARRODSBURG RD	BEAUMONT CENTER PKWY
P	792	NEWTOWN PK	ARISTIDES BLVD
P	793	NEWTOWN PK	NEWTOWN PK
P	794	SOUTH FARM MARKET PL	E WALMART DR
P	795	SOUTH FARM MARKET PL	WALMART BLDG
P	796	SOUTH FARM MARKET PL	WALMART BLDG
P	797	SOUTH FARM MARKET PL	N WALMART DR
P	798	SOUTH FARM MARKET PL	N ENTRANCE C
P	799	SOUTH FARM MARKET PL	LOWES BLDG
P	800	SOUTH FARM MARKET PL	LOWES BLDG

Hydrant Prefix	Hydrant ID #	Primary Street	Intersecting Street
P	801	SOUTH FARM MARKET PL	ENTR MAN O WAR BLVD
P	802	SOUTH FARM MARKET PL	ENTR MAN O WAR BLVD
P	804	BEAUMONT CENTRE LN	BEAUMONT SERVICE RD
P	805	BEAUMONT SERVICE RD	BEAUMONT CENTRE LN
P	806	BEAUMONT SERVICE RD	BEAUMONT CENTRE LN
P	807	BEAUMONT SERVICE RD	BEAUMONT CENTRE LN
P	808	BEAUMONT SERVICE RD	BEAUMONT CENTRE CIR
P	809	BEAUMONT SERVICE RD	BEAUMONT CENTRE CIR
P	810	RYANS CIR	RYANS CIR
P	811	RYANS CIR	JOEY WAY
P	812	FEARS APTS	RICHMOND RD
P	813	FEARS APTS	SHORESIDE DR
P	814	FEARS APTS	BROOKEWIND WAY
P	815	FEARS APTS	SHORESIDE DR
P	816	FEARS APTS	BROOKEWIND WAY
P	817	HIDDEN LAKE LN	BRIAR HILL RD
P	818	HIDDEN LAKE LN	BRIAR HILL RD
P	820	DETENTION CENTER	OLD FRANKFORT RD
P	821	DETENTION CENTER	OLD FRANKFORT RD
P	822	DETENTION CENTER	OLD FRANKFORT RD
P	823	DETENTION CENTER	DETENTION CTR DR
P	824	GRAND RESERVE APTS	ACCESS RD(PINNACLE)
P	825	GRAND RESERVE APTS	PARKING BLDG #17
P	826	GRAND RESERVE APTS	PARKING BLDG #3
P	827	PARK PLACE APARTMENTS	PARKLAWN DR
P	828	PARK PLACE APARTMENTS	PARKLAWN DR
P	833	NORTHWIND RD	RUSSELL CAVE RD
P	834	MAPLEAF SUBDIVISION	MAPLEAF DR
P	838	NORTHPARK CTR	BOARDWALK

Hydrant Prefix	Hydrant ID #	Primary Street	Intersecting Street
P	839	SAHALEE DR	RUSSELL CAVE RD
P	840	MILLCREEK UNIT 4	SIDE PARKING LOT
P	841	KNIGHTBRIDGE LN	LIGHTHOUSE LN
P	842	KNIGHTSBRIDGE LN	CORNERSTONE DR
P	845	YMCA BEAUMONT CENTRE	SNAFFLE RD
P	846	PVT DR	DABNEY DR
P	847	FURLONG VIEW CT	JACQUELYN LN
P	848	FURLONG VIEW CT	JACQUELYN LN
P	850	KY HORSE CENTER	BARN 14
P	851	KY HORSE CENTER	BARN 20
P	852	KY HORSE CENTER	BARN 20
P	853	WALMART ACCESS RD	BOARDWALK
P	854	WALMART ACCESS RD	BOARDWALK
P	855	WALMART ACCESS RD	BOARDWALK
P	856	WALMART ACCESS RD	BOARDWALK
P	857	WALMART ACCESS RD	BOARDWALK
P	858	WALMART ACCESS RD	RUSSELL CAVE RD
P	859	WALMART ACCESS RD	RUSSELL CAVE RD
P	860	GRAND RESERVE APTS	PARKING LOT
P	861	GRAND RESERVE APTS	SARON DR
P	862	HADDON DR	MACKENZIE DR
P	863	DANIELLE LN	CORNERSTONE DR
P	864	CORNERSTONE DR	MACKENZIE DR
P	866	PINE NEEDLE LN	PINE NEEDLE LN
P	867	PINE NEEDLE LN	PINE NEEDLE LN *EAST
P	868	PINE NEEDLE LN	BEAUMONT CENTRE ENT
P	869	PINE NEEDLE LN	PINE NEEDLE LN *NORTH
P	870	ACCESS RD	DABNEY DR
P	886	ENTERPRISE DR	MILES DR

Hydrant Prefix	Hydrant ID #	Primary Street	Intersecting Street
p	887	WOODS EDGE VILLAS APT	JACQUELYN LN
P	888	BROOKMONTE LN	DELONG RD
P	889	ALUMNI OFFICE PARK	CHAUVIN
P	890	MARCH PROPERTYS	MUIR STATION RD
P	891	MARCH PROPERTYS	MUIR STATION RD
P	892	RABBITT RUN TOWNHOUSES	RABBITS FOOT TRL
P	893	RABBITT RUN TOWNHOUSE	WELLINGTON WAY
P	894	LACLEDE FARM VILLAGE	LACLEDE CT
P	895	LACLEDE FARM VILLAGE	LACLEDE CT
P	941	HAYDEN PARK LN	LUCILLE DR
P	942	WILLIAMSBURG ESTATE LN	WILLIAMSBURG RD
P	943	DERBY LANDING	CAVE HILL LN
P	944	DERBY LANDING	CAVE HILL LN
P	945	NICHOLS PARK DR	W TIVERTON WAY
P	946	HILLVIEW PL	DRIVE for APARTMENTS
P	947	DRIVE for APARTMENTS	HILL VIEW CT
P	948	COLUMBIA AVE	PENNSYLVANIA AVE
P	952	THOROUGHbred CENTER	JOHNSON RD
P	953	THOROUGHbred CENTER	JOHNSON RD
P	954	WILSON LAKE LN	MUIR STATION RD
P	955	LOUANN LAKE LN	WILSON LN
P	956	McKENZIE LAKE CT	LOUANN LAKE LN
P	957	AMBERGY CT	LOUANN LAKE LN
P	959	FOREST CREEK APTS.	APPIAN CROSSING
P	960	FOREST CREEK APTS.	PARKING LOT BLD 8
P	961	ELLISON CT	LIBERTY RD
P	962	ELLISON CT	LIBERTY RD
P	964	CLAYS MILL RD	VINCENT WAY
P	965	CLAYS MILL RD	VINCENT WAY

Hydrant Prefix	Hydrant ID #	Primary Street	Intersecting Street
P	966	PRIVATE DR	BRYAN STATION RD
P	968	PRIVATE DR	GOLDEN CORRAL DR
P	969	PRIVATE DR	GOLDEN CORRAL DR
P	970	BLAIRDON CI	MICKY LN
P	971	BLAIRDON CI	LIBERTY RD
P	972	WOODLAND AVE	BELLEWOOD TOWNHOUSE
P	974	CORNER OF BLDG #3	EXPORT AVE
P	975	SOUTH END OF BLDG #4	SIMPSON AVE
P	978	ALYSHEBA DR	ALYSHEBA WAY
P	988	MEDICAL HEIGHTS	EAST LOWRY LANE
P	1010	APPIAN CROSSING WAY	CORNER APT 1145 - 307
P	1013	WILSON LAKE LN	LOUANNE LAKE LN
P	1014	WILSON LAKE LN	HAZARD CT
P	1021	LEESTOWN CENTER WAY	LEESTOWN CENTER WAY
P	1022	LEESTOWN CENTER WAY	LEESTOWN CENTER WAY
P	1023	LEESTOWN CENTER WAY	LEESTOWN CENTER WAY
P	1024	LEESTOWN CENTER WAY	LEESTOWN CENTER WAY
P	1035	STREET B	STREET A
P	1036	STREET B	STREET A
P	1044	STONE CREST OFFICE	ISLAND (see as-built 50054312)
P	1045	STONE CREST OFFICE	ISLAND (see as-built 50054312)
P	1046	STREET B	STREET A
P	1047	STREET D	STREET B
P	1048	RED MILE PLACE	DIV OF YOUTH SERVICE
P	1049	RED MILE PLACE	ENTER DAY TRMT CENTER
P	1065	BLDG2 ACCESS DR	BLDG4 ACCESS DR
P	1068	BROOKMEADE DR	EDGEWORTH DR
P	1069	SIERRA DR	RANIER DR
P	1070	FOREMAN AVE	CORNER BLDG 3

Hydrant Prefix	Hydrant ID #	Primary Street	Intersecting Street
P	1071	HELMSDALE PLACE	BLDG1 ACCESS DR
P	1074	HELMSDALE DR	PARKING ISLAND
P	1075	BLDG 7 W PARKING LOT	BLDG9 ACCESS DR
P	1076	BLDG8 ACCESS DR	BLDG8 PARKING LOT
P	1082	TRIPLE CROWN TRL	TWIN SPIRES TRL
P	1091	POLO CLUB DR	OUTLANDS PARK
P	1092	OUTLANDS PARK	POLO CLUB DR
P	1098	DOVE CREEK	LV24389
P	1109	HELMSDALE DR	BLDG 10 ACCESS DR
P	1112	N DYLAN PL	D/W @ 3883 DYLAN PL
P	1113	S DYLAN PL	E DYLAN PL
P	1114	S DYLAN PL	E DYLAN PL
P	1115	E DYLAN PL	WENDYS ENTRANCE
P	1116	E DYLAN PL	N DYLAN PL
P	1117	N DYLAN PL	E DYLAN PL
P	1118	HOMEWOOD SUITES BLDG	BRYANT RD
P	1131	McATEE RUN	McATEE RUN
P	1132	McATEE RUN	McATEE RUN
P	1133	McATEE LN	McATEE RUN
P	1134	McATEE LN	McATEE RUN
P	1136	VIRGINIA PL	HORSEMANS LANE
P	1150	BRANHAM PARK PVT DR	WESTON PARK PVT DR
P	1151	WESTON PARK PVT DR	BRANHAM PARK PVT DR
P	1152	WESTON PARK PVT DR	ELLERSLIE PARK BLVD
P	1153	WESTON PARK PVT DR	BRANHAM PARK PVT DR
P	1154	BRANHAM PARK PVT DR	WESTON PARK PVT DR
P	1155	BRANHAM PARK PVT DR	WESTON PARK PVT DR
P	1157	SOUTH ELKHORN VILLAGE	PALMETTO DR
P	1158	SOUTH ELKHORN VILLAGE	OLD HARRODSBURG RD

Hydrant Prefix	Hydrant ID #	Primary Street	Intersecting Street
P	1159	GLEN EAGLES APTS	PVT ACCESS DR
P	1160	GLEN EAGLES APTS	PVT ACCESS DR
P	1161	GLEN EAGLES APTS	PVT ACCESS DR
P	1162	GLEN EAGLES APTS	PVT ACCESS DR
P	1163	GLEN EAGLES APTS	PARKING LOT
P	1164	GLEN EAGLES APTS	PVT ACCESS DR
P	1165	GREENDALE RD	BUCK LN
P	1179	WELLINGTON WAY	RUCCIO WAY
P	1181	COLLAGEVIEW LN	ROSE ST
P	1182	SHARKEY PROP	TOWNLEY PARK
P	1183	WELLINGTON WAY OFFICE	WEST SIDE BLDG 523
P	1184	MILES POINT DR	ENTERPRISE DR
P	1185	PVT DR ARNOLD PROP	APPIAN CROSSING WAY
P	1186	CHARLESTON PROPERTIES	THUNDERSTICK DR
P	1187	STORAGE BLDG 2	GRIBBIN DR
P	1188	LEXINGTON HUMANE SOC	OLD FRANKFORT PK
P	1189	LEXINGTON HUMANE SOC	OLD FRANKFORT PK
P	1203	PVT DR LIBERTY RIDGE	PVT DR LIBERTY RIDGE
P	1204	PVT DR LIBERTY RIDGE	PVT DR LIBERTY RIDGE
P	1212	BLUEGRASS ASPENDALE	SIXTH ST
P	1222	KIMBALL HOUSE ENTERANCE	SOUTH LIMESTONE
P	1227	McCLANNAHAN	TODDS RD
P	1228	McCLANNAHAN	TODDS RD
P	1265	ROJAY DRIVE	MALL ROAD

Report Total: 370

Privately Owned Hydrant

Item 11. (c) Hydrant for which KAWC is not the OWNER.

Hydrant Prefix	Hydrant ID #	Primary Street	Intersecting Street
PO	1	LIGGETT & MYERS	MANCHESTER ST
PO	2	LIGGETT & MEYERS	MANCHESTER ST
PO	3	LIGGETT & MEYERS	MANCHESTER ST
PO	5	UK DAIRY FARM	ROSE ST
PO	15	CHARLOTTEE CT	HOWARD ST
PO	16	CHARLOTTE CT	HOWARD ST
PO	17	HOUSING PROJECT	CHARLOTTE CT
PO	18	HOUSING PROJECT	CHARLOTTE CT
PO	19	HOUSING PROJECT	CHARLOTTE CT
PO	20	NICHOLASVILLE RD	FOREST RD
PO	21	KTHBA	STAND
PO	22	PUMP STATION GROUNDS	FILTERS
PO	23	KAWC GARAGE AREA	RICHMOND RD
PO	24	KAWC	
PO	25	PUMP STATION SETTLE BLDG	FILTER BLDG
PO	26	KAWC PUMP STATION GROUND	WASH WATER STANDPIPE
PO	28	UK COOLING & HEAT PLANT	UK MAINTENANCE BLDG
PO	29	HOLLOW CREEK RD	BRITTANY SQUARE APTS
PO	30	NORTHERN ELEMENTARY	TETBURY LN
PO	31	LEXINGTON MALL	MCALPINS
PO	33	LEXINGTON MALL	E & W ENT COUNTY MARKET
PO	34	LEXINGTON MALL	REAR MALL
PO	35	LEXINGTON MALL	REAR MALL
PO	36	MANOR APT	REGENCY RD
PO	37	YORK STATION TANK	LINE TANK GUARDS
PO	38	HOUSING PROJECT	GEORGETOWN ST

Hydrant Prefix	Hydrant ID #	Primary Street	Intersecting Street
PO	39	HOUSING PROJECT	NEWTOWN PK
PO	40	PICKWAY MANOR APTS	VICTORIA WAY
PO	41	PICKWAY MANOR APTS	VICTORIA WAY
PO	42	TOWNE PROPERTIES INC	COMMODORE DR
PO	43	TOWNE PROPERTIES INC	DOVE RUN RD
PO	44	TOWNE PROPERTIES INC	DOVE RUN RD
PO	47	PATCHEN PLACE	PATCHEN DR
PO	48	INDUSTRY DEVELOPMENT CORP	FAIRMAN RD
PO	49	GAINESWAY VILLAGE	CENTER PRKWY
PO	50	GAINESWAY VILLAGE	CENTER PRKWY
PO	51	HARRODSBURG SQUARE APTS	SHAKER DR
PO	52	PARKWAY PLAZA APTS	ROGERS RD
PO	53	PARKWAY PLAZA APTS	ROGERS RD
PO	54	DON JACOBS OLDS	TORONADO RD
PO	55	SOUTH PARK SHOPPING CTR	HILL DEPT STORE
PO	56	SOUTH PARK SHOPPING CTR	
PO	57	SOUTH PARK SHOPPING CTR	VALUE VILLAGE
PO	58	SOUTH PARK SHOPPING CTR	
PO	59	TATES CREEK HIGH SCHOOL	CENTRE PKWY
PO	60	CROSS ROADS DEVELOPMENT	EAST REYNOLDS RD
PO	61	CROSS ROADS DEVELOPMENT	EAST REYNOLDS RD
PO	62	CROSS ROADS DEVELOPMENT	EAST REYNOLDS RD
PO	63	CROSS ROADS DEVELOPMENT	EAST REYNOLDS RD
PO	64	TATES CREEK HIGH SCHOOL	CENTRE PKWY
PO	68	NORTH FRATERNITY ROW	FRATERNITY HOUSE
PO	69	SOUTH FRATERNITY ROW	FRATERNITY HOUSE
PO	73	BRYAN STATION HIGH SCHOOL	EDGEWORTH DR
PO	74	EASTLAND SHOPPING CTR	INDUSTRY RD
PO	75	EASTLAND SHOPPING CTR	INDUSTRY RD

Hydrant Prefix	Hydrant ID #	Primary Street	Intersecting Street
PO	76	EASTLAND SHOPPING CTR	INDUSTRY RD
PO	81	NORTHLAND SHOPPING CTR	NORTH BROADWAY
PO	82	NORTHLAND SHOPPING CTR	NORTH BROADWAY
PO	83	NORTHLAND SHOPPING CTR	NORTH BROADWAY
PO	84	TATES CREEK SCHOOL	CENTRE PKWY
PO	85	TATES CREEK SCHOOL	CENTRE PKWY
PO	86	TATES CREEK SCHOOL	CENTRE PKWY
PO	88	FASIG-TIPTON	NEWTOWN PK KY 922
PO	89	FASIG-TIPTON	NEWTOWN PK KY 922
PO	90	FASIG-TIPTON	NEWTOWN PK KY 922
PO	91	SEE P18S	SCOTT COUNTY
PO	92	BLUE MEADOWS APTS	MEDLOCK RD
PO	93	BLUE MEADOWS APTS	MEDLOCK RD
PO	94	GREEN HOUSE APTS	MACADAM DR
PO	95	GREEN HOUSE APTS	MACADAM DR
PO	96	GREEN HOUSE APTS	MACADAM DR
PO	97	GREEN HOUSE APTS	MACADAM DR
PO	98	RED LOBSTER	NICHOLASVILLE RD
PO	99	GARDEN SPRINGS SHOPPING C	
PO	100	GARDEN SPRINGS SHOPPING C	
PO	101	GARDEN SPRINGS SHOPPING C	
PO	102	BLUEGRASS AIRPORT	TERMINAL BLDG
PO	103	BLUEGRASS AIRPORT	TERMINAL BLDG
PO	104	BLUEGRASS AIRPORT	TERMINAL BLDG
PO	105	BLUEGRASS AIRPORT	TERMINAL BLDG
PO	106	BLUEGRASS AIRPORT	BOHMER AIR ASSOCIATES
PO	107	BLUEGRASS AIRPORT	BOHMER AIR ASSOCIATES
PO	108	BLUEGRASS AIRPORT	HANGER
PO	109	CHANDLER MEDICAL CTR	ROSE ST

Hydrant Prefix	Hydrant ID #	Primary Street	Intersecting Street
PO	110	CHANDLER MEDICAL CTR	ROSE ST
PO	111	VETERINARY BARN	ROSE ST
PO	112	CHANDLER MEDICAL CTR	ROSE ST
PO	113	VETERANS HOSPITAL	ROSE ST
PO	114	VETERANS HOSPITAL	UNIVERSITY DR
PO	115	CHANDLER MEDICAL CTR	ROSE ST
PO	116	COOLING & HEATING PLANT	ROSE ST
PO	117	COOLING & HEATING PLANT	ROSE ST
PO	118	JOURNALISM BLDG	ROSE ST
PO	119	ELECTRICAL ENGR BLDG	ROSE ST
PO	120	FINE ARTS BLDG	ROSE ST
PO	121	GILIS BLDG	ROSE ST
PO	122	ENGR QUAD BLDG	ROSE ST
PO	123	ADMINISTRATION BLDG	ROSE ST
PO	124	OFFICE TOWER BLDG	ROSE ST
PO	125	WHITE CLASS ROOM	ROSE ST
PO	126	KASTLE HALL	ROSE ST
PO	127	PENCE HALL	ROSE ST
PO	129	MANNING SILVER FARM	
PO	130	MANNING SILVER FARM	
PO	131	MANNING SILVER FARM	
PO	132	MANNING SILVER FARM	
PO	133	SEATON CENTER	
PO	134	LEXINGTON TECH INSTITUTE	
PO	135	TOBACCO & HEALTH RESEARCH	UNIVERSITY DR
PO	136	TOBACCO & HEALTH RESEARCH	UNIVERSITY DR
PO	137	HG ORRELL DEVELOPMENT CO	LAKEVIEW DR
PO	138	GLENN DORRAH HEALTH CTR	NEWTOWN PK KY 922
PO	139	GLENN DORRAH HEALTH CTR	NEWTOWN PK KY 922

Hydrant Prefix	Hydrant ID #	Primary Street	Intersecting Street
PO	140	GLENN DORRAH HEALTH CTR	NEWTOWN PK KY 922
PO	141	GLENN DORRAH HEALTH CTR	NEWTOWN PK KY 922
PO	142	SEED HOUSE	COOPER DR
PO	143	COLDSTREAM FARM	SPINDLETOP FARM
PO	144	COLDSTREAM FARM	SPINDLETOP FARM
PO	145	COLDSTREAM FARM	SPINDLETOP FAR
PO	146	COLDSTREAM FARM	SPINDLETOP FARM
PO	148	COLDSTREAM FARM	SPINDLETOP FARM
PO	149	COLDSTREAM FARM	SPINDLETOP FARM
PO	150	COLDSTREAM FARM	SPINDLETOP FARM
PO	151	COLDSTREAM FARM	SPINDLETOP FARM
PO	152	COLDSTREAM FARM	SPINDLETOP FARM
PO	153	COLDSTREAM FARM	SPINDLETOP FARM
PO	154	COLDSTREAM FARM	SPINDLETOP FARM
PO	155	COLDSTREAM FARM	SPINDLETOP FARM
PO	156	COLDSTREAM FARM	SPINDLETOP FARM
PO	157	COLDSTREAM FARM	SPINDLETOP FARM
PO	158	COLDSTREAM FARM	SPINDLETOP FARM
PO	159	COLDSTREAM FARM	SPINDLETOP FARM
PO	163	NORTH PARK SHOPPING CTR	NEW CIRCLE RD
PO	164	NORTH PARK SHOPPING CTR	NEW CIRCLE RD
PO	165	NORTH PARK SHOPPING CTR	NEW CIRCLE RD
PO	168	NORTH PARK SHOPPING CTR	NEW CIRCLE RD
PO	169	NORTH PARK SHOPPING CTR	NEW CIRCLE RD
PO	175	LIBERTY HEIGHTS APTS	LIBERTY RD
PO	176	LIBERTY HEIGHTS APTS	LIBERTY RD
PO	177	LEESTOWN JR HIGH SCHOOL	LEESTOWN RD US 421
PO	178	GATE HOUSE APTS	LIBERTY RD
PO	179	SOUTHLAND VILLAGE APTS	REGENCY RD

Hydrant Prefix	Hydrant ID #	Primary Street	Intersecting Street
PO	180	AMBERLY PLACE APTS	VERSAILLES RD US 60
PO	181	AMBERLY PLACE APTS	VERSAILLES RD US 60
PO	182	VETERANS ADMIN HOSPITAL	UNIVERSITY DR
PO	183	COLEGE PLACE	SOUTH LIMESTONE
PO	185	UK RESEARCH CTR	RESEARCH PARK DR
PO	186	LEXINGTON COUNTRY CLUB	PARIS PK
PO	187	RESEARCH PARK DR	IRON WORKS RD
PO	188	LANSDOWNE EAST APTS	MONTAVESTA RD
PO	189	LANSDOWNE EAST APTS	MONTEAVESTA RD
PO	190	VO-TECH SCHOOL	LEESTOWN RD US 421
PO	191	MEDICAL HEIGHTS	NICHOLASVILLE RD US 27
PO	192	MEADOWTHORPE SCHOOL	NEW CIRCLE RD
PO	193	SOUTHERN ELEMENTARY SCHO	WILSON DOWNING RD
PO	194	SOUTHERN ELEMENTARY SCHO	WILSON DOWNING RD
PO	195	BOOKER T WASHINGTON SCHO	HOWARD ST
PO	196	GATE HOUSE APTS	LIBERTY RD
PO	197	VO-TECH SCHOOL	VO-TECH RD
PO	198	VO-TECH SCHOOL	VO-TECH RD
PO	199	JAMESTOWN APTS	DINSMORE RD
PO	202	LAREDO VILLAGE APTS	EDDING RD
PO	203	LAREDO VILLAGE APTS	REDDING RD
PO	204	LAREDO VILLAGE APTS	REDDING RD
PO	206	FOODTOWN WOODHILL PLAZA	PALUMBO DR
PO	207	ASHLAND PLACE	GEORGETOWN RD
PO	208	TATES CREEK APTS	ARMSTRONG MILL RD
PO	209	TATES CREEK APTS	ARMSTRONG MILL
PO	210	TATES CREEK APTS	ARMSTRONG MILL RD
PO	211	WESTCHESTER ON THE CIRCLE	LEESTOWN RD US 421
PO	212	WESTCHESTER ON THE CIRCLE	LEESTOWN RD US 421

Hydrant Prefix	Hydrant ID #	Primary Street	Intersecting Street
PO	213	WESTCHECTER ON THE CIRCLE	LEESTOWN RD US 421
PO	215	KIRKWOOD VILLAGE APTS	HILL CALL
PO	216	KIRKWOOD VILLAGE APTS	KIRKLEVINGTON DR
PO	218	GAINESWAY VILLAGE APTS	CENTRE PKWY
PO	219	SOUTH PARK SHOPPING CTR	CANARY RD (CINEMA)
PO	220	SOUTH PARK SHOPPING CTR	CANARY RD
PO	221	WALNUT HILL APTS	TRENT CIRCLE
PO	222	WALNUT HILL APTS	TRENT CIRCLE
PO	223	COLLEGE OF NURSING	ROSE ST
PO	224	NAVAL RESERVE VO-TECH RD	LEESTOWN RD US 421
PO	225	NAVAL RESERVE VO-TECH RD	LEESTOWN RD US 421
PO	226	NAVAL RESERVE VO-TECH RD	LEESTOWN RD US 421
PO	227	BRIARWOOD APTS	CTENTRE PKWY
PO	228	BRIARWOOD APTS	CENTR PKWY
PO	229	SHERATON INN	ATHENS BOONESBORO RD
PO	230	CHURCH OF GOD	VERSAILLES RD US 60
PO	231	CHURCH OF GOD	VERSAILLES RD US 60
PO	232	CHURCH OF GOD	VERSAILLES RD US 60
PO	233	PEBBLE BROOK APTS	HOLLOW CREEK RD
PO	234	MAIN CHANCE MANSION	NEWTOWN RD KY 922
PO	235	FARRINGTON APTS	LAREDO DR
PO	237	FARRINGTON APTS	LAREDO DR
PO	238	HORSE PARK FARM FOOD CTR	IRON WORKS RD
PO	239	HORSE PARK FARM STABLE	IRON WORKS RD
PO	240	HORSE PARK FARM HORSE BAR	IRON WORKS RD
PO	241	HORSE PARK FARM HORSE BAR	IRON WORKS RD
PO	242	HORSE PARK FARM STABLE	IRON WORKS RD
PO	243	HORSE PARK FARM SNACK BAR	IRON WORKS RD
PO	244	HORSE PARK FARM VISTOR CTR	IRON WORKS RD

Hydrant Prefix	Hydrant ID #	Primary Street	Intersecting Street
PO	245	HORSE PARK FARM FOALING BA	IRON WORKS RD
PO	246	HORSE PARK FARM SNACK BAR	IRON WORKS RD
PO	247	HORSE PARK FARM STAFF HOU	IRON WORKS RD
PO	249	PARK HILLS APTS	YELLOWSTONE PKWY
PO	250	PARK HILLS APTS	YELLOWSTONE PKWY
PO	251	PARK HILLS APTS	YELLOWSTONE PKWY
PO	252	BIG ELM COUNTRY CLUB	PARKWAY DR
PO	253	UK HOUSING PROJECT	SHAWNEETOWN
PO	254	UK HOUSING PROJECT	SHAWNEETOWN
PO	255	UK HOUSING PROJECT	SHAWNEETOWN
PO	256	BRYAN STATION JR HIGH SCHO	EASTIN RD
PO	257	BRYAN STATION JR HIGH SCHO	EASTIN RD
PO	258	UK FOOTBALL STADIUM	WEST SIDE
PO	259	UK FOOTBALL STADIUM	WEST SIDE
PO	260	UK FOOTBALL STADIUM	WEST SIDE
PO	261	HOUSING PROJECT	MCCULLOUGH
PO	262	HOUSING PROJECT	APPIAN WAY
PO	263	HOUSING PROJECT	APPIAN WAY
PO	264	HOUSING PROJECT	APPIAN WAY
PO	265	RED ROOF INN	HAGGARD LN
PO	266	STABLES	RED MILE RD
PO	267	STABLES	RED MILE RD
PO	268	HARRODS HILL APTS	FORT HARRODS DR
PO	269	HARRODS HILL APTS	FORT HARRODS DR
PO	270	UK FOOTBALL STADIUM	EAST SIDE
PO	271	UK FOOTBALL STADIUM	EAST SIDE
PO	272	UK FOOTBALL STADIUM	EAST SIDE
PO	273	COOLAVIN APTS	WEST SIXTH ST
PO	274	COOLAVIN APTS	WEST SIXTH ST

Hydrant Prefix	Hydrant ID #	Primary Street	Intersecting Street
PO	275	COOLAVIN APTS	WEST SIXTH ST
PO	276	COOLAVIN APTS	WEST SIXTH ST
PO	277	ASHLAND OIL INC	COMPUTER CTR
PO	278	ASHLAND OIL INC	COMPUTER CTR
PO	279	ASHLAND OIL INC	ADMINISTRATION BLDG CTR
PO	280	ASHLAND OIL INC	COMPUTER CTR
PO	281	TOWNHOUSES PLAINVIEW RD	FOLKSTONE DR
PO	282	DOWNING PLACE APTS	SPANGLER DR
PO	283	DOWNING PLACE APTS	SPANGLER DR
PO	284	DOWNING PLACE APTS	SPANGLER DR
PO	285	OPERA HOUSE SQUARE	WEST SHORT ST
PO	286	UK DORMITORY	COMPLEX DR
PO	287	UK DORMITORY	COMPLEX DR
PO	288	UK DORMITORY	COMPLEX DR
PO	289	COUNCIL OF STATE GOVERNME	IRON WORKS RD
PO	290	COUNCIL OF STATE GOVERNME	IRON WORKS RD
PO	292	UK DORMITORY	COMPLEX DR
PO	293	SPORT CTR PRACTICE FIELD	COOPER DR
PO	294	AGRICULTURE SCIENCE BLDG	ROSE ST
PO	295	AGRICULTURE SCIENCE BLDG	ROSE ST
PO	296	MCVEY HALL	ROSE ST
PO	298	WHITE CLASS ROOM BLDG	ROSE ST
PO	299	LAFFERTY HALL	ROSE ST
PO	300	NORTH KIRKLEVINGTON	MALABU DR
PO	301	KIRKLEVINGTON SOUTH	KIRKLEVINGTON DR
PO	302	KIRKLEVINGTON SOUTH	KIRKLEVINGTON DR
PO	303	BISCAYNE APTS	NORTH BROADWAY
PO	304	ROLLING RIDGE APTS	TATES CREEK RD
PO	305	ROLLING RIDGE APTS	TATES CREEK RD

Hydrant Prefix	Hydrant ID #	Primary Street	Intersecting Street
PO	306	LANSLOWNE SHOPPING CTR	TATES CREEK RD
PO	307	K MART	NICHOLASVILLE RD
PO	308	TOWNHOUSE DEVELOPMENT	NICHOLASSVILLE RD
PO	309	OLDE TOWN APTS	MERRICK DR
PO	310	OLDE TOWN APTS	MILAM LN
PO	311	OLDE TOWN APTS	MILAM LN
PO	312	OLDE TOWN APTS	MERRICK DR
PO	313	OLDE TOWN APTS	MILAM CT
PO	314	OLDE TOWN APTS	MERRICK DR
PO	315	OLDE TOWN APTS	MERRICK CT
PO	316	US POST OFFICE	NANDINO BLVD
PO	317	US POST OFFICE	NANDINO BLVD
PO	318	US POST OFFICE	NANDINO BLVD
PO	319	US POST OFFICE	NANDINO BLVD
PO	320	PARK HILLS SHOPPING CTR	PIMLICO PKWY
PO	321	PARK HILLS SHOPPING CTR	PIMLICO PKWY
PO	322	TGI FRIDAY	NICHOLASVILLE RD
PO	323	BUS GARAGE	LIBERTY RD
PO	324	HENRY CLAY HIGH SCHOOL	LAKESHORE DR
PO	325	WINBURN ELEMENTARY SCHOO	WINBURN DR
PO	326	RED MILE TROTS	RED MILE RD
PO	327	RED MILE TROTS	RED MILE RD
PO	328	HORSE PARK FARMS VISTOR CT	IRON WORKS RD
PO	329	HORSE PARK FARMS BARN	IRON WORKS RD
PO	330	EASTRIDGE PLACE	CUSTER DR
PO	331	EASTRIDGE PLACE	CUSTER DR
PO	332	EASTRIDGE PLACE	CUSTER DR
PO	333	EASTRIDGE PLACE	CUSTER DR
PO	334	EASTRIDGE PLACE	CUSTER DR

Hydrant Prefix	Hydrant ID #	Primary Street	Intersecting Street
PO	335	WT YOUNG PROPERTY	DELONG RD
PO	336	WT YOUNG PROPERTY	DELONG RD
PO	337	WT YOUNG PROPERTY	DELONG RD
PO	338	CHINOE CREEK APTS	CREEKWOOD DR
PO	339	CHINOE CREEK APTS	CREEKWOOD DR
PO	340	CHINOE CREEK APTS	CREEKWOOD DR
PO	341	CHINOE VILLAGE SHOPPING CT	CHINOE RD
PO	342	CHINOE VILLAGE SHOPPING CT	CHINOE RD
PO	343	CHINOE VILLAGE SHOPPING CT	CHINOE RD
PO	344	BURNING BUSH TOWN HOUSE	DARBY CREEK
PO	345	CHINOE CREEK APTS	CREEKWOOD DR
PO	346	COLDSTREAM FARM	SERVICE RD POULTRY BLDG
PO	347	VILLAGE EAST	WINCHESTER RD
PO	348	VILLAGE EAST	WINCHESTER RD
PO	349	VILLAGE EAST	WINCHESTER RD
PO	350	VILLAGE EAST	WINCHESTER RD
PO	351	STEEPLECHASE APT	LYNDENHURST DR
PO	352	OLD FARM APTS	APPIAN WAY
PO	353	OLD FARM APTS	APPIAN WAY
PO	354	OLD FARM APTS	APPIAN WAY
PO	355	OLD FARM APTS	APPIAN WAY
PO	356	OLD FARM APTS	APPIAN WAY
PO	357	OLD FARM APTS	APRIAN WAY
PO	358	OLD FARM APTS	APPIAN WAY
PO	359	VALLEY FIELD APTS	PALUMBO DR
PO	360	VALLEY FIELD APTS	PALUMBO DR
PO	361	BROOKVIEW APTS	GARDEN SPRINGS EXT
PO	362	BROOKVIEW APTS	GARDEN SPRINGS EXT
PO	363	BRIGHTON CLOSE	RED MILE CT

Hydrant Prefix	Hydrant ID #	Primary Street	Intersecting Street
PO	364	REGENCY DEVELOPMENT	WEST LOWRY LN
PO	365	REGENCY DEVELOPMENT	WEST LOWRY LN
PO	366	DARBY CREEK TOWN HOUSES	DARBY CREEK CT
PO	367	DARBY CREEK TOWN HOUSES	TODDS RD
PO	368	LFUCG	BAINBRIDGE CT
PO	369	THE MANSION	NICHOLASVILLE RD
PO	370	THE MANSION	NICHOLASVILLE RD
PO	371	THE MANSION	NICHOLASVILLE RD
PO	372	THE MANSION	NICHOLASVILLE RD
PO	373	THE MANSION	NICHOLASVILLE RD
PO	374	PARKERS MILL TANK SITE	PARKERS MILL RD
PO	375	BLUEGRASS AIRPORT	
PO	376	BLUEGRASS AIRPORT	
PO	377	BLUEGRASS AIRPORT	
PO	378	BLUEGRASS AIRPORT	
PO	379	BLUEGRASS AIRPORT	
PO	380	BLUEGRASS AIRPORT	
PO	381	BLUEGRASS AIRPORT	
PO	382	BLUEGRASS AIRPORT	
PO	383	LONGWOOD APTS	EUREKA SPRINGS DR
PO	384	SPRINGHOUSE APTS	BELLEAU WOOD DR
PO	385	SPRINGHOUSE APTS	BELLEAU WOOD DR
PO	386	SPRINGHOUSE APTS	BELLEAU WOOD DR
PO	387	SPRINGHOUSE APTS	BELLEAU WOOD DR
PO	389	FASIG-TIPTON	NEWTOWN PK
PO	390	FASIG-TIPTON	NEWTOWN PK
PO	391	FASIG-TIPTON	NEWTOWN PK
PO	392	FASIG-TIPTON	NEWTOWN PK
PO	393	TATES CREEK TANK	TATES CREEK RD

Hydrant Prefix	Hydrant ID #	Primary Street	Intersecting Street
PO	394	RESIDENCE INN	NEWTOWN PK
PO	395	CEDARWOOD APTS	ALSAB DR
PO	396	SUNCHASE APTS	LOCUST HILL DR
PO	397	SUNCHASE APTS	LOCUT HILL DR
PO	398	SUNCHASE APTS	RIO DOSA DR
PO	399	SUNCHASE APTS	RIO DOSA DR
PO	400	SQUIRES APTS	SQUIRES RD
PO	401	SQUIRES APT	SQUIRES RD
PO	402	STONEY BROOK FARM APTS	MT TABOR RD
PO	403	STONEY BROOK FARM APTS	MT TABOR RD
PO	404	STONEY BROOK FARM APTS	MT TABOR RD
PO	405	THE VILLAGE	LOCUST HILL RD
PO	406	THE VILLAGE	LOCUST HILL RD
PO	407	THE VILLAGE	LOCUST HILL RD
PO	408	MAIN ST BAPTIST MANOR	DARBY CREEK
PO	409	ECONO LODGE	ATHENS BOONESBORO RD
PO	410	FAYETTE PLACE	WEST TIVERTON WAY
PO	411	FAYETTE PLACE	WEST TIVERTON WAY
PO	413	THE HILL AT TATES CREEK LTD	REDDING RD
PO	414	THE HILL AT TATES CREEK LTD	REDDING RD
PO	415	THE ADVANTAGES	ARMSTRONG MILL RD
PO	416	THE ADVANTAGES	ARMSTRONG MILL RD
PO	417	THE ADVANTAGES	ARMSTRONG MILL RD
PO	418	THE ADVANTAGES	ARMSTRONG MILL RD
PO	419	THE ADVANTAGES	ARMSTRONG MILL RD
PO	420	GLUCK EQUINE RESEARCH CTR	SOUTH LIMESTONE
PO	421	LEXINGTON GREEN	NICHOLASVILLE RD US 27
PO	422	LEXINGTON GREEN	NICHOLASVILLE RD US 27
PO	423	LEXINGTON GREEN	NICHOLASVILLE RD

Hydrant Prefix	Hydrant ID #	Primary Street	Intersecting Street
PO	424	LEXINGTON GREEN	NICHOLASVILLE RD US 27
PO	425	LEXINGTON GREEN	NICHOLASVILLE RD
PO	426	LEXINGTON GREEN	NICHOLASVILLE RD US 27
PO	427	LEXINGTON GREEN	NICHOLASVILLE RD US 27
PO	428	ASHWOOD TOWNHOMES	RED COACH TRAIL
PO	429	ASHWOOD TOWNHOMES	RED COACH TRAIL
PO	430	BLACKBURN CORRECTION COM	SPURR RD
PO	431	BLACKBURN CORRECTION COM	SPURR RD
PO	432	BLACKBURN CORRECTION COM	SPURR RD
PO	433	BLACKBURN CORRECTION COM	SPURR RD
PO	434	BLACKBURN CORRECTION COM	SPURR RD
PO	435	BLACKBURN CORRECTION COM	SPURR RD
PO	436	BLACKBURN CORRECTION COM	SPURR RD
PO	437	BLACKBURN CORRECTION COM	SPURR RD
PO	438	BLACKBURN CORRECTION COM	SPURR RD
PO	439	BLACKBURN CORRECTION COM	SPURR RD
PO	440	BLACKBURN CORRECTION COM	SPURR RD
PO	441	BLACKBURN CORRECTION COM	SPURR RD
PO	442	BLACKBURN CORRECTION COM	SPURR RD
PO	443	BLACKBURN CORRECTION COM	SPURR RD
PO	444	BLACKBURN CORRECTION COM	SPURR RD
PO	445	BLACKBURN CORRECTION COM	SPURR RD
PO	446	BLACKBURN CORRECTION COM	SPURR RD
PO	447	BLACKBURN CORRECTION COM	SPURR RD
PO	448	BUCKHORN SHOPPING PLAZA	BUCKHORN DR
PO	449	TATES CREEK CTR	TATES CREEK RD
PO	450	TATES CREEK CTR	TATES CREEK RD
PO	451	TATES CREEK CTR	TATES CREEK RD
PO	452	TATES CREEK CTR	TATES CREEK RD

Hydrant Prefix	Hydrant ID #	Primary Street	Intersecting Street
PO	453	TATES CREEK CTR	TATES CREEK RD
PO	454	TATES CREEK CTR	TATES CREEK RD
PO	455	TATES CREEK CTR	TATES CREEK RD
PO	456	TATES CREEK CTR	TATES CREEK RD
PO	457	ANIMAL CARE BLDG	MEDICAL CENTER RD
PO	459	HANDI STORAGE	WEST TIVERTON WAY
PO	460	PARK PLACE	TATES CREEL RD
PO	461	PARK PLACE	TATES CREEK RD
PO	462	PARK PLACE	TATES CREEK RD
PO	463	PARK PLACE	TATES CREEK RD
PO	464	SHRINERS HOSPITAL	RICHMOND RD US 25
PO	465	SHRINERS HOSPITAL	RICHMOND RD US 25
PO	466	SHRINERS HOSPITAL	RICHMOND RD US 25
PO	467	FOOTBALL PRACTICE FIELD	COOPER DR
PO	468	SOCCER FIELD	COOPER DR
PO	469	SPORT CENTER BLDG	COOPER DR
PO	470	COMFORT INN	DELAPLAIN RD KY 620
PO	471	COMFORT INN	DELAPLAIN RD KY 620
PO	472	GENERAL TELE CO	NICHOLASVILLE RD
PO	473	LANDSHIRE DEVELOP WAREHOU	FAMILY CIRCLE DR
PO	474	LANDSHIRE DEVELOP WAREHO	FAMILY CIRCLE DR
PO	475	BRECKINRIDGE COURT APTS	REDDING RD
PO	476	HEATHERWOOD TOWNHOMES	OLD MT TABOR RD
PO	477	HEATHERWOOD TOWNHOMES	OLD MT TABOR RD
PO	478	STOR ALL STORAGE	PALUMBO DR
PO	479	STOR ALL STORAGE	PALUMBO DR
PO	480	COMBS BLDG	MEDICAL CENTER RD
PO	481	FEATHERIDGE PARK APTS	KENESAW DR
PO	482	OVERBROOK FARM	TATES CREEK RD

Hydrant Prefix	Hydrant ID #	Primary Street	Intersecting Street
PO	483	HELIPORT	ALUMNI DR
PO	484	MEADOWTHORPE SHOPPING CT	LEESTOWN RD
PO	485	MEADOWTHORPE SHOPPING CT	LEESTOWN RD
PO	486	FRENCH QUARTER SQUARE	RICHMOND RD
PO	487	FRENCH QUARTER SQUARE	RICHMOND RD
PO	488	MAN O WAR PLACE SHOPPING C	LOCUST HILL DR
PO	489	AGRICULTURAL ENGR BLDG	FARM RD
PO	490	OVERBROOK FARM	ARMSTRONG MILL RD
PO	491	MEADOWTHORPE ELEM SCHOO	NORTH FORBES RD
PO	492	ROBOTICS BLDG	FUNKHOUSER DR
PO	493	VEHICLE MAINTENANCE FACILIT	BLUEGRASS AIRPORT
PO	494	FRENCH QUARTER SQUARE	QUINTON CT
PO	495	FRENCH QUARTER SQUARE	QUINTON CT
PO	496	NEW ACADEMIC TECHNICAL BLD	COOPER DR
PO	497	MAN O WAR PLACE SHOPPING C	LOCUST HILL DR
PO	499	MAN O WAR PLACE SHOPPING C	LOCUST HILL DR
PO	500	MAN O WAR PLACE SHOPPING C	LOCUST HILL DR
PO	501	MAN O WAR SHOPPING CTR	LOCUST HILL DR
PO	502	FRENCH QUARTER SQUARE	QUINTON CT
PO	503	KENTUCKY STATE HORSE PARK	IRON WORKS RD
PO	504	PARK PLACE	TATES CREEK RD
PO	505	PARK PLACE	TATES CREEK RD
PO	506	PARK PLACE	TATES CREEK RD
PO	507	PARK PLACE	TATES CREEK RD
PO	508	RACQUET CLUB	CROSBY DR
PO	509	RACQUET CLUB	CROSBY DR
PO	510	RACQUET CLUB	CROSBY DR
PO	511	RACQUET CLUB	CROSBY DR
PO	512	RACQUET CLUB	CROSBY DR

Hydrant Prefix	Hydrant ID #	Primary Street	Intersecting Street
PO	513	RACQUET CLUB	CROSBY DR
PO	514	BRANDYWINE APTS	TRENT BLVD
PO	515	BRANDYWINE APTS	TRENT BLVD
PO	516	BRANDYWINE APTS	TRENT BLVD
PO	517	BRANDYWINE APTS	TRENT BLVD
PO	518	BRANDYWINE APTS	TRENT BLVD
PO	519	KENTUCKY STATE HORSE PARK	EVENT STABLING BARNS RD
PO	520	KENTUCKY STATE HORSE PARK	CARRIAGE HORSE BARN RD
PO	521	KENTUCKY STATE HORSE PARK	CARRIAGE HORSE BARN RD
PO	522	LEXMARK PROPERTY	PVT RD
PO	523	UK	SOUTH LIMESTONE ST
PO	524	UK	SOUTH LIMESTONE ST
PO	525	UK	SOUTH LIMESTONE ST
PO	526	BLUEGRASS AIRPORT	TERMINAL
PO	527	BLUEGRASS AIRPORT	TERMINAL
PO	528	LEXINGTON CAR CARE	ROJAN DR
PO	529	SPRITE FLITE INC	AIRPORT RD
PO	530	UK COLLEGE OF PHARMACY	SOUTH LIMESTONE ST
PO	531	UK COLLEGE OF PHAARMACY	SOUTH LIMESTONE ST
PO	535	MILL POND CENTER	BOSTON RD
PO	536	MILL POND CENTER	BOSTON RD
PO	537	MILL POND CENTER	MILL POND CENTER
PO	538	JIM ARNOLD ASSOCIATION	CODELL DR
PO	539	OVERBROOK FARM	DELONG RD
PO	540	OVERBROOK FARM	DELONG RD
PO	541	SHILITO PARK APTS	RETRAC RD
PO	542	SOUTHLAND VILLAGE SHOPS	REGENCY RD
PO	543	CHIPPENDALE CIR	PATCHEN DR
PO	544	CHIPPENDALE CIR	PATCHEN DR

Hydrant Prefix	Hydrant ID #	Primary Street	Intersecting Street
PO	545	PALOMAR CENTRE	WELLINGTON WAY
PO	546	PALOMAR CENTRE	HARRODSBURG RD
PO	547	PALOMAR CENTRE	HARRODSBURG RD
PO	548	PALOMAR CENTRE	HARRODSBURG RD
PO	549	PALOMAR CENTRE	LYON DR
PO	550	PALOMAR CENTRE	LYON DR
PO	551	OVERBROOK FARM	DELONG RD MARE BARN
PO	552	HUME RD TANK	
PO	553	GUNNELL RD TANK	
PO	554	MERCER RD TANK	
PO	555	NANCY HANK APTS	
PO	558	KENTUCKY STATE HORSE PARK	COVERED ARENA
PO	559	KENTUCKY STATE HORSE PARK	SADDLE HORSE MUSEUM
PO	560	SOUTH LIMESTONE ST	LEADER AVE
PO	561	KAWC RD	RICHMOND RD
PO	562	KAWC RD	CHEMICAL BLDG 2
PO	563	KAWC RD	FILTER PRESS BLDG
PO	564	SPORT CENTRE DR	UK ACADEMIC BLDG
PO	565	UK PARKING LOT	OSWALD BLDG
PO	566	KAWC COMPLEX ENT	SERVICE RD
PO	567	HALL TANK	GEORGETOWN RD US 25
PO	568	GEOLOGICAL BUILDING	COUNCIL OF STATE GOVERNMENT
PO	569	TATES CREEK HIGH SCHOOL	TATES CREEK HIGH SCHOOL BLDG
PO	570	TATES CREEK HIGH SCHOOL	TATES CREEK HIGH SCHOOL BLDG
PO	571	UK FIELDHOUSE	COAL PILE DR
PO	572	UK FIELDHOUSE	COAL PILE DR
PO	573	UK FIELDHOUSE	COAL PILE DR
PO	574	CIVIL ENGINEER BLDG	ROSE ST
PO	575	TATES CREEK RD	BARN 11

Hydrant Prefix	Hydrant ID #	Primary Street	Intersecting Street
PO	576	OVERBROOK FARM	BARN 12
PO	577	CUNNINGHAM AVE	SADIEVILLE TANK
PO	578	BLUEGRASS AIRPORT	
PO	579	BLUEGRASS AIRPORT	
PO	580	BLUEGRASS AIRPORT	
PO	581	OVERBROOK FARM	TATES CREEK PK FG5586
PO	582	KENTUCKY HORSE PARK	HORSE ASSOCIATION ENTR
PO	583	KENTUCKY HORSE PARK	HORSE ASSOCIATION ENTR
PO	584	BOOKER T WASHINGTON SCHO	HOWARD ST
PO	585	SHELBY LN MAIN HOUSE	OVERBROOK FARM
PO	586	SHELBY LN -BARN #2	OVERBROOK FARM
PO	587	SHELBY LN -BARN #1	OVERBROOK FARM
PO	592	COLLEGE WAY	SPORTS CENTER WAY
PO	593	ALUMNI DR BLDG14	

Report Total: 533

APPLICATION FOR SPECIAL CONNECTION

Account No.	
Contract No.	1991
Task Order No.	50125000
Parent Task Order No.	Same

This Application, made in triplicate this _____ day of _____, 20_____, by **HAMBURG BUSINESS CENTER** hereinafter called the "APPLICANT", to **KENTUCKY AMERICAN WATER**, a Kentucky corporation located at 2300 Richmond Road, Lexington, Kentucky, 40502, hereinafter called the "WATER COMPANY."

The APPLICANT, upon the terms and conditions hereinafter set forth, hereby applies to the WATER COMPANY for a private 6-inch fire service, consisting of the right to connect a 6-inch service pipe to a public water main on Old Rosebud Road in Fayette County and attach to said service pipe the following fixtures and openings:

one 6-inch fire service to supply Hamburg Business Center @ 2716 Old Rosebud Road; a 6-inch service line, post indicator and valve with all related fittings to supply a sprinkler system of approximately 207 sprinkler heads, covering approximately 3,000 square feet of office space,

all of which fixtures and openings to be located within or upon the premises of the APPLICANT abutting the street on which the said main of the WATER COMPANY is located.

In consideration for which privilege the APPLICANT agrees to be bound by all the terms and conditions of this Application and pay the WATER COMPANY for private fire protection service at the schedule of rates in effect from time to time during the rendition of such service.

The further terms and conditions upon which this Application may be accepted by the WATER COMPANY are as follows:

FIRST: That this Application and the acceptance thereof by the WATER COMPANY may be subject to the prior approval of the fire department having jurisdiction of the premises to be served.

SECOND: That the entire service system on APPLICANT's premises shall be subject to the inspection, test and approval of the WATER COMPANY, and the WATER COMPANY by its representatives, shall have the right to enter the premises of the APPLICANT at any reasonable time for the purpose of making such reasonable inspections as it may deem necessary, and to insure compliance with the terms and conditions of this Application.

THIRD: That all pipes and appurtenances shall be constructed and maintained in good condition by and at the expense of the APPLICANT.

FOURTH: That a fire line meter or detector device, approved by both the WATER COMPANY and the fire underwriters, will be required on the service at a location approved by the WATER COMPANY. Such meter or device shall be installed and maintained by and at the cost and expense of the APPLICANT, but subject to the inspection and approval of the WATER COMPANY. The bypass meter only, used with the detector device, shall be furnished, installed and maintained by the WATER COMPANY at its cost and expense.

FIFTH: That a gate valve with the post indicator controlling the entire supply shall be placed at the curb or property line of the street in which the main is located or at such other point as may be approved by the WATER COMPANY, and shall be furnished, installed and maintained by and at the expense of the APPLICANT, and unless otherwise approved by the WATER COMPANY, said valve shall be installed in a valve pit or vault which shall also be furnished, installed and maintained by and at the expense of the APPLICANT.

SIXTH: That all hydrants and other fixtures connected to any private fire protection service system shall be kept closed and sealed, and not opened or used except during times of fire or testing. Upon extinguishment of each fire or following each test, the APPLICANT shall immediately close such fixtures and notify the WATER COMPANY so that they may be sealed. Whenever a private fire protection service system is to be tested, the APPLICANT shall notify the WATER COMPANY at least two business days in advance of such proposed test, requesting approval of the method, day and hour on which it is to be made.

SEVENTH: That no antifreeze or any other substance not specifically approved by the Environmental Protection Agency as non-detrimental to the public water supply, shall be introduced into sprinkling systems or into any pipe, fixture, appurtenance or other portion of the APPLICANT's private fire protection service system.

EIGHTH: That the APPLICANT understands and agrees that the extent of the rights of the APPLICANT under this Application is to receive, at times of fire on said premises, such supply of water as shall then be available and no other or greater quantity. The APPLICANT further acknowledges and agrees the WATER COMPANY shall not be considered in any way or manner an insurer of property or persons, or to have undertaken to extinguish fire or to protect any persons or property against loss or damage by fire, or otherwise, and the WATER COMPANY shall be free and exempt from any and all claims for damages on account of any injury to property or persons by reason of fire, water, failure to supply water or pressure, or for any other cause whatsoever.

NINTH: That this Application does not contemplate uses of fixtures other than those shown on Exhibit A. Any waste of water or use of water through this connection for purposes other than testing or the extinguishment of fire, shall be deemed a violation of the terms and conditions of this Application and of the rules, regulations and conditions of service of the WATER COMPANY.

TENTH: That if private fire hydrants are included as part of this Application, they shall be painted any color other than that adopted by the WATER COMPANY for public fire hydrants.

ELEVENTH: That the APPLICANT shall furnish, attach and make a part hereof marked Exhibit A, three (3) complete sets of drawings showing the pipes, pumps, valves, hydrants, sprinkler systems, hose outlets and connections, standpipes, tanks and other openings and appurtenances contemplated in this Application. Such drawings, which shall be stamped "Approved" by the Insurance Services Office or other comparable agency approved by the WATER COMPANY, must also show all other water supply systems and pipelines and appurtenances which are proposed or which may exist on the premises to be served.

TWELFTH: That no pipe, fixture or appurtenance connected with the private fire protection service served by this Application shall be connected with any pipe, fixture or appurtenance supplied with water from any other source, unless specifically approved in writing by the WATER COMPANY.

THIRTEENTH: That the APPLICANT agrees to obtain in writing in advance the approval of the WATER COMPANY for any change, alteration, addition or deletion contemplated in the pipes, fixtures, openings and appurtenances and uses herein specified. Notwithstanding the approval of the WATER COMPANY, APPLICANT agrees that, except for those facilities which the WATER COMPANY had specifically agreed to provide and maintain, APPLICANT is and will be solely responsible for the design, adequacy, function and maintenance of its private fire protection service system referred to in this Application.

FOURTEENTH: That the WATER COMPANY has the right to discontinue or disconnect the service pipe herein applied for, and to terminate service under this Application, after due written notice to the APPLICANT, for failure to pay any bill when due, for failure to supply information to WATER COMPANY about the service system when so requested in writing, for leakage within APPLICANT's system, for violation of any of the terms and conditions of this Application, or for any violation of its rules, regulations and conditions of service; and the WATER COMPANY also has the right to shut off all or any part of its facilities by the WATER COMPANY(1) if a condition dangerous or hazardous to life, physical safety or property exists, (2) upon order by any court, the Public Service Commission or other duly authorized public authority, (3) if fraudulent or unauthorized use of water by APPLICANT is detected, or if the WATER COMPANY's regulating or measuring equipment has been tampered with by the APPLICANT.

FIFTEENTH: That upon acceptance of this Application by the WATER COMPANY and the completion of the installation of the service applied for, this Application shall be in full force and effect as a contract and shall continue as such until cancelled by written notice given thirty (30) days in advance by the APPLICANT to the WATER COMPANY, except as otherwise provided in numbered paragraph (14) above.

SIXTEENTH: The acceptance of this Application by the WATER COMPANY must be executed by its Director-Engineering and President before same becomes effective.

SEVENTEENTH: If ownership of the property served by the service applied for herein changes, notice thereof shall be given to the WATER COMPANY within thirty (30) days and the new owner shall be identified by name, address and proper person to contact.

EIGHTEENTH: That the APPLICANT or his agent is responsible for payment of the deposit for the estimated cost of construction to WATER COMPANY. To the extent there is any refund to be made at the end of the project after all costs are accrued, such refund will be paid to the APPLICANT by check made payable to the APPLICANT. To the extent that any amount is owed to WATER COMPANY at the end of the project after all costs are accrued, payment of such amounts are the responsibility of the APPLICANT. To the extent the APPLICANT owes any of the refunded amount to the contractors, APPLICANT agrees it is responsible for these amounts owed and that WATER COMPANY has no responsibility in that regard.

IN WITNESS WHEREOF, the APPLICANT has hereunto signed the day and year

**HAMBURG BUSINESS CENTER
2400 OLD ROSEBUD RD
LEXINGTON KY 40509**

Phone# _____

Fax# _____

WITNESS:

Signature

Signature and Title of APPLICANT or Duly Authorized Representative

APPROVED this _____ day of _____, 20 _____.

WITNESS:

Signature

(Chief of Fire Department)

County/City of _____

WATER COMPANY hereby accepts the foregoing Application this _____ day of _____, 20 _____.

WITNESS:

Signature

(Project Manager – New Development/Construction)

WITNESS:

Signature

(Director of Engineering)

**KENTUCKY-AMERICAN WATER COMPANY
CASE NO. 2007-00143**

**LEXINGTON-FAYETTE URBAN COUNTY GOVERNMENT'S
REQUEST FOR INFORMATION**

Item 12 of 43

Witness: Michael A. Miller

12. Please provide the following information with respect to public fire hydrant charges:
- (a) The total number of hydrants charged to the LFUCG during the base period;
 - (b) The total number of hydrants charged to the LFUCG during the forecasted test period;
 - (c) The basis for the projection of the number of hydrants charged to the LFUCG during the forecasted test period;
 - (d) Any adjustment to hydrant charges to reflect system uses of hydrants, including but not limited to flushing the KAWC system; and
 - (e) Please provide the number (quantity), type, and location (by street address or other easy to identify locator) of each fire hydrant for which the LFUCG currently pays a monthly tariff.

Response:

- (a) The total number of public fire hydrants in the base period is 6,995. Please see the response to question 11 for the number of public hydrants billed to the LFUCG.
- (b) The total number of hydrants during the forecasted test period should have been 7,228. The exhibit was not updated but will be revised to reflect the correct number of public fire hydrants and associated revenues. However, the filing does not break out the hydrants in detail to provide the number applicable to LFUCG.
- (c) The growth in the number of hydrants is based on historical growth.
- (d) None.
- (e) See the attachment for Question 6a-e.

For electronic version, refer to KAW_R_LFCDR1#12_061807.pdf

**KENTUCKY-AMERICAN WATER COMPANY
CASE NO. 2007-00143**

**LEXINGTON-FAYETTE URBAN COUNTY GOVERNMENT'S
REQUEST FOR INFORMATION**

Item 13 of 43

Witness: Michael A. Miller

13. Does the proposed public fire hydrant rate for the LFUCG in any way differ from the rate to be charged to any other entity within the Central Division and/or the KAWC system? If so, please provide any such differences and a detailed explanation as to the justification for such differences.

Response:

The proposed public fire hydrant rate is applicable for the entire service area served by KAWC.

For electronic version, refer to KAW_R_LFCDR1#13_061807.pdf

**KENTUCKY-AMERICAN WATER COMPANY
CASE NO. 2007-00143**

**LEXINGTON-FAYETTE URBAN COUNTY GOVERNMENT'S
REQUEST FOR INFORMATION**

Item 14 of 43

Witness: Linda C. Bridwell

14. Does KAWC currently provide any public fire hydrants in its Central Division that are not located in Fayette County? If so, please provide the total number of all such hydrants.

Response:

Yes, 252 hydrants.

For electronic version, refer to KAW_R_LFCDR1#14_061807.pdf

**KENTUCKY-AMERICAN WATER COMPANY
CASE NO. 2007-00143**

**LEXINGTON-FAYETTE URBAN COUNTY GOVERNMENT'S
REQUEST FOR INFORMATION**

Item 15 of 43

Witness: Paul Herbert

15. Please detail the administrative cost component attributable to public fire protection as provided in KAWC Exhibit 36, and provide any applicable work papers showing how the cost component is calculated.

Response:

The administrative cost component attributable to public fire protection is found on pages 18 and 19, column 12 of Exhibit 36, totaling \$286,987.

For electronic version, refer to KAW_R_LFCDR1#15_061807.pdf

**KENTUCKY-AMERICAN WATER COMPANY
CASE NO. 2007-00143**

**LEXINGTON-FAYETTE URBAN COUNTY GOVERNMENT'S
REQUEST FOR INFORMATION**

Item 16 of 43

Witness: Linda C. Bridwell

16. What is the cost to KAWC (per unit) to acquire each type of fire hydrant?

Response:

All hydrants for 2007 are purchased from Mueller Company.

Type A-423 hydrants are purchased with either a pentagon or square operating nut and have 2 – 2 ½" openings and 1 – 4 ½" opening. These are purchased for \$525.45 (including tax).

Type A-425 hydrants are purchased all with a square nut and 2 – 4 ½" openings. They are \$599.85 (including tax).

KAW installed 218 new public fire hydrants at an average total installed cost of \$2,500.

For electronic version, refer to KAW_R_LFCDR1#16_061807.pdf

**KENTUCKY-AMERICAN WATER COMPANY
CASE NO. 2007-00143**

**LEXINGTON-FAYETTE URBAN COUNTY GOVERNMENT'S
REQUEST FOR INFORMATION**

Item 17 of 43

Witness: Linda C. Bridwell

17. How many additional new fire hydrants does KAWC anticipate being installed in Fayette County over the next 5 years for which the LFUCG would pay a monthly tariff? Please net out any public hydrants that would be removed from the system as part of this calculation.

Response:

Kentucky American Water does not project the number of hydrants to be installed by county or type over the five-year period. All new hydrant installations are currently projected in the Central Division.

2007 – 105 public hydrants
2008 – 125 public hydrants
2009 – 125 public hydrants
2010 – 125 public hydrants
2011 – 125 public hydrants

For electronic version, refer to KAW_R_LFCDR1#17_061807.pdf

**KENTUCKY-AMERICAN WATER COMPANY
CASE NO. 2007-00143**

**LEXINGTON-FAYETTE URBAN COUNTY GOVERNMENT'S
REQUEST FOR INFORMATION**

Item 18 of 43

Witness: Linda C. Bridwell

18. How many existing fire hydrants are scheduled (or anticipated) to be replaced by KAWC in Fayette County over the next 5 years for which the LFUCG currently and/or in the future will pay a monthly tariff?

Response:

Kentucky American Water does not project a number of hydrants to be replaced or project replacements by County. The projection for total hydrant replacement or relocation costs for 2007 is \$40,000 for the Central Division. This does not include hydrants to be replaced as part of main replacement projects. Because of the low dollar amount, KAW has not projected beyond 2007.

For electronic version, refer to KAW_R_LFCDR1#18_061807.pdf

**KENTUCKY-AMERICAN WATER COMPANY
CASE NO. 2007-00143**

**LEXINGTON-FAYETTE URBAN COUNTY GOVERNMENT'S
REQUEST FOR INFORMATION**

Item 19 of 43

Witness: Linda C. Bridwell

19. Please explain in detail KAWC's current policies, procedures, practices, and/or guidelines for maintaining and/or replacing fire hydrants in Fayette County and provide copies of the same. Does KAWC regularly inspect individual fire hydrants or the collective fire hydrants system in Fayette County?

Response:

Yes. Kentucky American Water has an annual program to inspect every hydrant in the system, and record flow data every two years. During inspection, the caps are opened and the hydrant is flowed at a low amount. The hydrant is then shut, caps replaced, and the hydrant is opened to full pressure to show any leaks. The hydrant is then shut and visually inspected. During a hydrant flow test, each hydrant is opened and flowed at full flow for at least two minutes. The static pressure, flow rate, and residual pressures are noted. The hydrant is then inspected and all outlets are inspected.

If further maintenance is required based on either inspection, the hydrant is removed from service and repaired. Some minor repairs can be done by field service personnel at the time of the inspection with the hydrant in place. Other repairs require physical removal of the hydrant which are scheduled and performed in the field. Generally, maintenance that requires more extensive repairs than can be done in the field are not cost effective and the hydrant is replaced.

Additionally, hydrants are used to flush the system annually. Any maintenance detected during the annual system flushing or at any other time is reported to the network department and a service order is worked.

Hydrants are inspected and maintained after any reports of collision or based on calls from the fire departments.

Hydrants are painted as needed, with all system hydrants painted on a periodic basis as needed.

Please refer to the attached files. The local procedure has not been revised to reflect the new painting procedure.

For electronic version, refer to KAW_R_LFCDR1#19_061807.pdf

AMERICAN WATER WORKS SYSTEM
MIDWESTERN DIVISION
TECHNOLOGY TRANSFER CONFERENCE
APRIL 13, 1983
HUESTON WOODS

FIRE HYDRANT INSPECTION
OPERATION AND MAINTENANCE

BY: James W. Singleton
Distribution Superintendent
Kentucky-American Water Company

TECHNOLOGY TRANSFER CONFERENCE

FIRE HYDRANT INSPECTION
OPERATION AND MAINTENANCE

I. GENERAL COMMENTS

When I learned that I was going to have the opportunity to give a presentation on hydrant inspection I gave a great deal of thought as to what my presentation should include. It seemed that every idea I thought of was too basic and were things that every one would already know. But when you stop to think of hydrant inspections a lot of it is basic and maybe that is why the condition of fire hydrants is often taken for granted. I suppose that there are those who think of hydrant inspection as simply going around to each hydrant location to; see if the hydrant is still there, see if the caps are still on and to see if the hydrant can be turned on and maybe let a little water run out of it. There is a little more to it than that. Hydrant inspections and flow testing, if properly done, are a very scientific and involved process and a process that distribution department personnel are involved in daily. My presentation here today is designed to define for you:

1. When hydrants should be inspected.
2. Why hydrants should be inspected.
3. How hydrants should be inspected.

In addition I have chosen to broaden this topic to include operation and maintenance because I believe these three (3) functions are inseparable. The job that should be done would be incomplete if one (1) phase was omitted. Also we will touch a little bit on flow testing for pitot pressures.

II. THE DIFFERENT PHASES OR TIMES FIRE HYDRANTS SHOULD BE INSPECTED:

There are really five (5) separate hydrant inspection programs recommended. My remarks today will address each of these inspection programs. These inspections are:

1. Inspection prior to installation
2. Inspection during installation
3. Hydrant maintenance inspections
4. Inspection after each use
5. Inspection during prolonged periods of freezing weather

I will comment on each one and try to explain the reason for each.

1. Inspection prior to installation

Why would we want to inspect hydrants prior to installation? Fire hydrants should be inspected at the time of delivery in order to verify compliance with the specifications requested and to check for possible damage during shipment. The procedures recommended to be followed are outlined in AWWA Manual No. M 17. This inspection should include:

- a. Direction of opening
- b. Size and shape of the operating nut
- c. Depth of bury
- d. Size and type of inlet connection
- e. Main valve size
- f. Outlet nozzles sizes and configuration of threads
- g. Thread dimensions
- h. The hydrant should be cycled to "FULL OPEN" and "FULL CLOSED" positions to insure that no internal damage has occurred during shipment.
- i. Hydrants should be stored with the inlet connection and nozzles facing down.

2. Inspection during installation

Why inspect hydrants during installation? Because proper installation procedures will enhance the appearance of the hydrant, make the hydrant more functional, more accessible to fire crews and help to reduce future maintenance costs. The recommended procedures for this inspection are outlined in the AWWA Manual No. M 17, AWWA Standard C600-82 and AWWA Manual No. M 8. Most of the items that will be mentioned under this inspection program are very simple at the time of installation but become pretty expensive to correct later. At the time of installation:

- a. Hydrants should be installed plumb.
- b. The pumper nozzle should face the street so that it be easily accessible to connect fire apparatus.
- c. A set back of at least two (2) feet from the face of the curb is recommended. This set back will help to protect them from the overhang of vehicles. (Much better appearance if all hydrants are set back the same distance).

At certain locations it may be necessary to provide protection for hydrants. This can be done by installing "guard posts". We use damaged or broken pieces of pipe to set in the ground and fill them with concrete. At locations where hydrants are highly vulnerable to traffic it sometimes is necessary to install a thrust collar to provide the support for them to break off properly. The procedures for installing thrust collars can be found in AWWA Manual No. M 17.

- d. Hydrants should be set to the established grade, with the centerline of the lowest nozzle 18" above the ground. (AWWA says 12"). The correct bury line is marked on all hydrants. This item is very important. Hydrants set to the proper grade will be more apt to break off as designed.
- e. Hydrants should be set away from obstructions.
- f. Hydrants should be located so that they are visible to the fire crew as they drive down the street. The Insurance Services Office prefers a hydrant on each corner. One (1) comment made in the report on Kentucky-American's 1974 inspection was that more hydrants were needed at intersections, particularly in residential areas.
- g. Hydrants should be located so that they are not a nuisance to property owners. Install away from driveways, not in line with the front door, don't block parking space, etc... One way to prevent these problems is to install them on property lines. If installing hydrants in developed or "built up" areas, talk to the property owner. It just might save you the trouble of going back and removing it.
- h. In setting a hydrant use a firm footing such as a concrete slab or solid concrete block set on firm ground to prevent settling and placing strain on the hydrant lateral.
- i. Insure that the hydrant is properly anchored. There are several ways this can be done:
 - (1) Restraining type joints
 - (2) Strapping or rodding
 - (3) Concrete thrust blocks

If concrete thrust blocks are used special care should be taken to insure that the drain holes are not plugged. However, if dry barrel hydrants are set in areas where the water table is such that water would stand in the hydrant, the drain holes are to be plugged, according to AWWA C-600-82. Accurate records must be kept of these hydrants because they are subject to freezing. When drain holes are left open a drainage pit 2' x 2' x 2' should be constructed around the hydrant

base. This pit should be constructed of coarse gravel and extend above the drain holes. The gravel should be covered with a layer of 8 Mil polyethylene.

- j. Extreme care should be taken to keep foreign materials (particularly gravel) out of the mains during installation. This type of material is subject to be drawn into the hydrant laterals and lodge in the hydrant main valve assembly. The main valve is made of rubber and is easily damaged.
- k. After being installed and placed in service each hydrant should be flow tested and this information recorded. On page 23 of your handout material you will find a copy of the card used at Kentucky-American to record information pertinent to a new hydrant. A card is completed for each hydrant installed. This information is also a very good reference for future use and provides the necessary information for preparing an inspection sheet for the route books and also for entering hydrants in the master hydrant register. It also serves as the basis for preparing the letter initiating billing.
- l. Hydrants should be backfilled to prevent excess settlement.

3. Hydrant maintenance inspections

Why should hydrants be inspected over and over after installation? The fire hydrant differs from the rest of the distribution system in that it is above ground and is readily accessible for maintenance. This distinction also makes it subject to damage from traffic, unauthorized use and vandalism. Because the hydrant is vulnerable and the fact that fire hydrants are needed only in fire emergencies, it is necessary to provide periodic inspections, so that when a fire department pumper pulls up to a hydrant the crew can be reasonably sure that it will be able to:

- (1) Readily remove the outlet caps
- (2) Attach the suction hose
- (3) Open the hydrant valve
- (4) Obtain a supply of water.

It is important to remember that a hydrant is usually not found to be inoperative until after a hose has been layed and the pumper has been connected to one of its outlets. If a hydrant is found to be inoperative or dry, about all a fire crew can do is to move to the next nearest hydrant. Although this may appear to be an easy procedure to follow, it involves a great deal more time than most utility personnel realize.

Because of the emergency nature of their use, the period of time between usage may be as much as several years or even longer. It is quite obvious therefore, that fire hydrants must be periodically inspected to provide reasonable assurance that they will operate satisfactorily under fire conditions.

I think we can all agree that regularly scheduled inspections of hydrants after installation are necessary to ensure satisfactory operating conditions. There may, however, be a difference of opinion as to what should be done during these inspections and the frequency which inspections should be conducted. There are several publications which address the recommended inspection and maintenance procedures and the frequency for which these inspections should be conducted. The following four (4) publications will be discussed in further detail: (1) AWWA Manual No. M17 & M8, (2) Insurance Services Office Fire Suppression Rating Schedule, (3) Municipal Fire Administration Handbook and (4) Distribution Policy Memo 5.

1. AWWA Manual No. M 17 and M 8

The most often referred to publication is the AWWA Manual No. M 17, "Installation, field testing and maintenance of fire hydrants." This manual states, and I quote, "all hydrants should be inspected annually". In freezing climates, hydrants may require two (2) inspections, one (1) in the fall and one (1) in the spring. During freezing weather, dry barrel hydrants should be inspected after each use.

2. Insurance Services Office Fire Suppression Rating Schedule

The latest fire suppression rating schedule published by the Insurance Services Office requires that hydrants be inspected and maintained in accordance with the AWWA Manual No. M17. As you know the I. S. O. determines through their inspections the insurance grading class of a city. Prior to 1981 this rating schedule was based on a negative point system. The new schedule published in 1981 is based on a positive point system. The I. S. O. considers two (2) factors in their rating of fire hydrants: (a) size, type and installation and (b) inspection and condition of hydrants.

A. Size, type and installation (Maximum points under this item are 100)

1. Hydrants having a 6" or larger branch with a pumper outlet and with or without 2½" outlets will receive the full 100 points.
2. Hydrants with a 6" or larger branch, no pumper outlet but 2 or more 2½" outlets will receive 75 points.
3. Hydrants with only one (1) 2½" outlet will receive 25 points.

4. Hydrants with less than a 6" branch will also receive 25 points.

The actual number of points allowed will be determined by prorating each sub-item according to the number of each type found compared to the total number of hydrants. In addition deduct 2 points for each 10% of the hydrants that do not open in the direction of the majority. Deduct another 10 points if more than one (1) thread configuration is used on outlet nozzles.

B. Inspection and condition of hydrants (Maximum points under this item are 100)

- (1) According to the Kentucky I. S. O. Office the present I. S. O. requirement is that all hydrants be inspected and flow tested twice each year.

- a. The frequency of inspection is the average time interval between the three most recent inspections.

<u>Frequency of Inspections</u>	<u>Points</u>
½ Year	100
1 Year	80
2 Years	65
3 Years	55
4 Years	45
5 or more Years	40

- b. The points for inspection frequency shall be reduced by 10 points if the inspections are incomplete.
- c. An additional reduction of 10 points shall be made if hydrants are not subjected to full system pressure during inspections.
- d. If there are no records of claimed inspections, deduct an additional 20 points.

- (2) Condition: There are three (3) conditions considered,

- a. Standard (no leaks, opens easily, conspicuous, well located for use by pumper.
- b. Useable
- c. Not usable

Again the number of points allowed are determined by prorating the number of deficiencies found to the total number of hydrants checked.

3. Municipal Fire Administration Handbook. (Book used by Lexington Fire Chief).

While this book is written primarily as a guide for municipalities, the inspection procedures recommended for fire hydrants are generally the same as the AWWA publications. This manual goes a little farther and recommends hydrants be color coded as to the volume of water available. This color scheme would be as follows:

<u>Flow</u>	<u>Color</u>
(1) Greater than 1000 GPM	Green
(2) 500 - 1000 GPM	Orange
(3) Less than 500 GPM	Red

The AWWA manuals mention this color scheme as optional.

At Kentucky-American the bonnet and caps of those hydrants with flows of less than 500 GPM are painted red. These hydrants are primarily in rural areas and have been requested by letter specifically for the purpose of refilling tank trucks while fighting fires in rural areas. While the volume of water available from these hydrants may not be all that great, the fire department maintains that valuable time is saved in not having to drive long distances to refill their tanks. Whether or not a color code is used hydrants should be painted with colors that are easily visible both day and night.

4. Distribution Policy Memo - 5 - Dated November 4, 1976.

This memo was written by Mr. Barr and states that each fire hydrant owned and/or operated by the water company shall be inspected once a year during the fall or early winter so as to complete the program before any continuous or frequent weather which would lend to hydrant freeze up. Basic distribution department responsibilities #2 and #6 of this same memo pertain to the operation, inspection and maintenance of fire hydrants.

At Kentucky-American our hydrant inspection program is intended to comply with distribution policy Memo 5, the procedures set forth by the AWWA publications, the I.S.O. requirements and some of our own ideas. While the various publications are thorough in what to inspect and when the inspections are to be done they deal primarily with the "mechanical" aspects. For our use a complete hydrant inspection program should be expanded and designed to report any conditions such as broken sidewalks, sunken holes, valve

boxes that are too high or any other conditions that could create a potential liability to the company.

At Kentucky-American, although we inspect all of our hydrants each year, we really have had two (2) different programs. The inspection portion of each program is the same. However, the two programs differ in that one year we inspect and flow test all the hydrants for pitot pressures. The next year in lieu of flow testing for pitot pressures, each hydrant is fully opened with the outlet caps still on. This procedure accomplishes three objectives: (1) ensures that water is on the hydrant; (2) enables us to check for leaks and (3) complies with the I.S.O. requirement of subjecting each hydrant to full system pressure. In addition to fully opening each hydrant, we operate each lateral valve to ensure that it is fully opened.

In addition to the annual inspections conducted by Kentucky-American personnel the Lexington Fire Department usually makes an annual inspection of each hydrant. This inspection is made by each fire crew inspecting the hydrants in their assigned area and is important to the fire department for several reasons:

- (1) Familiarizes fire crew with assigned area.
- (2) Familiarizes fire crew with hydrants in assigned area
- (3) Insures fire department all hydrants are operated annually
- (4) Shows fire department personnel how the water company is maintaining hydrants.

I think these inspections are important to the water company for three reasons:

- (1) They provide a second inspection.
- (2) They give us a better feel for what the fire department expects.
- (3) They inform us of maintenance to be done that may not be known until later.

The fire department submits a written report on each hydrant to the water company. Any deficiency noted is checked out, repaired if necessary and then we reply back to the fire department in writing concerning each deficiency noted. Please refer to page 29 of your handouts for a sample of the correspondence used.

Prior to the publication of the latest fire suppression rating schedule, all of these programs conformed to the I.S.O. requirements, but may not now.

I feel that these programs are adequate and do keep the hydrants in our system in excellent operating condition. I can only remember in recent years one (1) instance when a hydrant was not operational at the time of a fire and in my judgement another inspection would not have prevented this. While we probably have some obligation concerning adequate fire protection and to help our community to enjoy low insurance rates, there are some questions in my mind if the benefit gained from two (2) inspections and flow tests each year would be worth the additional expense.

Last year at Kentucky-American we spent \$16,123 dollars on programmed hydrant inspections alone. We inspected 4230 hydrants which required a total of 1545 hours. For 1983 we anticipate inspecting 4300 hydrants which would require 1600 hours. To inspect and flow test every hydrant twice each year would require an additional 1600 hours or one (1) additional employee and vehicle. And then you still don't have a guarantee that a hydrant won't fail. It seems to me that a more practical solution would be to:

- (1) Be very thorough in your one (1) inspection
- (2) Use strict maintenance practices
- (3) Conduct inspections after use, and
- (4) Conduct inspections during periods of prolonged freezing weather.

Organizing An Inspection Program

So far we have talked about the recommendations and requirements of the various publications regarding how and when maintenance inspections should be conducted. Assuming we have agreed that these inspections are necessary and how often we should do them, how do we see that the job gets done in the field.

In organizing an inspection program there are six (6) important areas to consider:

- (1) Numerically number all hydrants

This would be done to account for all hydrants and to know how many there are to be inspected.

- (2) Prepare a register listing each hydrant in numerical order. Some information this register should contain is:
 - a. Hydrants listed numerically
 - b. Location of hydrants
 - c. Make of hydrant

- d. Size lateral
 - e. Lateral valve No.
 - f. Distribution route No.
 - g. Map coordinate
 - h. Work order No.
 - i. Date installed
 - j. Date billed
- (3) Inspection sheets should be prepared for each hydrant. These inspection sheets should be placed in route form (similar to the way meters are routed for reading). This procedure will organize the inspection process, make it more thorough and help to reduce lost time due to back-tracking, missing hydrants, etc.... At Kentucky-American we use the old meter books for our hydrant and valve route books. Each book contains approximately 150 inspection sheets. On page 24 of the handout material is a sample copy of an inspection sheet.
- (4) Establish record keeping procedures
- There are basically two things that will satisfy this requirement.
- a. Use the inspection sheet to record data during each inspection.
 - b. Create a file folder or envelope for each hydrant.
- Each time maintenance is performed on a hydrant, put the hydrant number on the order. The order then will be more likely to find its way to the proper file.
- (5) The program should be outlined in writing with a copy given to each employee involved. Prior to beginning work, have a meeting with everyone who will be involved to discuss the instructions and outline what the objective of the program is. This meeting should include supervisor, crews and clerical help. On pages 15 through 20 of your handout material you will find a copy of the instructions given to our personnel. A copy of these instructions are placed in vinyl protective covers and given to each crew to use as a reference in case they forget.

Records compiled during the inspection of hydrants can be used as the basis for programmed maintenance work orders. This could include such items as:

- a. Hydrant extensions if the number required is substantial
- b. Straightening of hydrants if the number is substantial

Flow test records are also very important. The results from hydrant flows should be reviewed to:

- a. Check for closed main line valves
 - b. Check for low or inadequate flows in a particular area. (Basis for main replacement, extensions or tie-ins).
 - c. Indicate bad hydrants
 - d. Tell you a lot about the condition of your mains and the direction of flow in a main.
6. Prepare a programmed maintenance work order

I believe programmed maintenance work orders have several advantages:

- a. Will tend to keep the program organized
- b. Will keep the goals of the program and budgeted projections in front of you
- c. Simplifies record keeping
- d. Simplifies cost accounting.

Maintenance

Maintenance procedures should be outlined in writing so that everyone has the same understanding of what is to be done and when. Distribution policy memo 7 does that. This memo requires that a fire hydrant must be returned to an operable condition, either by repair or replacement, within 48 hours of the company's first notification of its being inoperable. Some standard operating instructions that a hydrant maintenance program should include are:

- (1) Minor maintenance items should be done at the time of inspection.
- (2) Items that cannot be corrected at the time of inspection and will not render the hydrant inoperable should be recorded and scheduled for repair by the

maintenance crews.

- (3) Major maintenance items which would cause the hydrants to be inoperative should be repaired immediately.
- (4) Crews should be trained in the proper maintenance techniques to use and be familiarized with the construction of all makes of hydrants.
- (5) Anyone who uses fire hydrants, whether they are water company employees, fire department personnel or users by special permit, should be instructed about how to use them properly, including the correct wrench to use, no cheater bars, how to open and close them slowly and that if they aren't opened a certain number of turns they will leak continually through the drain holes. Strictly speaking there should be no special uses allowed. Hydrants should only be used for fighting fires, flushing and for testing mains. Even though it is not desirable, some special uses are allowed at Kentucky-American. This is simply because in some instances there just seems to be no other practical way.
- (6) Never put missing caps back on a hydrant without first checking to see if vandals may have placed trash in the hydrant barrel. If flushing is required, flush through the 4½" opening.
- (7) When taking hydrants out of service ALWAYS call the fire department. This call should state the hydrant location and time taken out, and for how long. A record should be made of the call. This record should include the name of the person talked to and time the call was made. When the hydrant is placed back in service this same procedure should be followed. On page 22 of your handouts is a copy of the form used at Kentucky-American to record these calls.
- (8) An adequate supply of repair parts must be kept on hand at all times. This seems like a simple enough thing to do, but I assure you it is not. In our system there are thirteen (13) different models of hydrants for which repair parts must be readily available if we are to comply with our maintenance instructions. In addition we are presently maintaining hydrants for four (4) separate fire departments.

Because parts are not readily available from suppliers a very thorough review (really guesses) of the number of each part to have on hand is essential. This may not be as much of a problem now that most suppliers are going to the "kit" concept. For example, you can no longer obtain most repair parts individually from Mueller. They have created six (6)

different repair kits and each one is designed for a particular section of the hydrant. These kits are advertised as providing:

- (1) The "most needed" parts
- (2) Elimination of surprises because of needing a part not anticipated
- (3) Convenience of ordering, etc....
- (4) Encouragement of proper repairs.

Although in the past we have not always used every part included in the kits when making repairs to a particular hydrant section, I don't think this change will increase the cost of parts for us substantially. Most of the items we are talking about are gaskets, O-rings, drain valve facings, bolts, screws, etc..., which aren't the expensive items. On page 25 of your handouts material you will find a copy of the brochure Mueller Company published which lists the contents of each repair kit.

One thing we have been able to accomplish this year is to work out an arrangement to purchase Mueller parts through a local distributor. Since early 1982 Mueller Company has charged us catalog price minus 2% for early payment. The C. I. Thornburg Company will deliver these parts to us and will allow us a 10% discount or a savings of 8%. For 1983 it is expected that we will save approximately \$1500. In addition they will (with some coaching) try to stock our anticipated requirements. Hopefully this arrangement will also cure the age old problem of never being able to control when money budgeted for hydrant repair parts will be spent.

4. Inspection after each use

Each use in this case means after being used by the fire department or by special permit. The inspection procedure should be the same as for maintenance inspections. Except, that during freezing weather the hydrant should not be opened to fill the hydrant barrel with water. During periods of freezing weather the procedures outlined in inspection No. 5 should be used. Arrangements can be made through the fire department liaison officer for their reporting of those hydrants used. This should be no problem. I think that most fire departments keep a record of each hydrant used as well as the volume of water pumped by each pumper. This inspection isn't much trouble because there aren't many of them.

5. Inspection during prolonged periods of freezing weather

This inspection would not be designed for every hydrant in the system, only those hydrants that are in areas where a major fire is most likely to occur. These areas could

include:

- a. Downtown areas
- b. Warehousing districts
- c. Major shopping centers
- d. Major apartment complexes
- e. Schools

The primary purpose of this inspection is to check to see if the hydrant is frozen or has water in the barrel. Some suggested methods for detecting freezing in hydrants include:

- a. Sounding by striking the hand over an open outlet. Water or ice shortens the length of the "organ tube" and raises the note.
- b. Trying to turn the stem. If frozen solidly the stem will not turn.
- c. Lowering a weight or plumb bob on a string into the hydrant. It may strike ice or come up wet indicating water in the barrel.

If the hydrant is only slightly frozen you may be able to break it loose by placing a hydrant wrench on the operating nut and tapping it smartly. But, probably the best method of thawing I can think of is by the use of steam. Absolutely do not use such chemicals as quicklime, calcium carbide, gasoline, alcohol or sulfuric acid to melt the ice in hydrants.

III. SUMMARY

1. First we must insure that the hydrants supplied to us are in accordance with the specifications requested.
2. Second we must provide adequate inspections to insure that hydrants are installed properly.
3. Third we must provide periodic inspections after installation to minimize the risk of our fire hydrants being rendered inoperable due to use, from abuse or because of mechanical failures.
4. Fourth maintenance must be performed timely and the maintenance performed must be of high quality.

Although hydrant failures will probably never be eliminated completely it is my belief that these programs will keep failures to a minimum.

In closing I would like to say that it has been a pleasure to be a part of this conference. As this is a technology transfer conference some of you may have comments you would like to share with us or questions you would like to ask. At this time the program is open for comments or questions.

HYDRANT INSPECTION & FLOW TESTING PROGRAMMaterials Needed

- | | |
|------------------------------------|---------------------------------|
| 1. Lubricant for Nozzle threads | 12. Channel lock pliers (large) |
| 2. Stop watch | 13. 3/8" Open end wrench |
| 3. Flow slips | 14. 1/4" Allen wrench |
| 4. Cap chains | 15. 3/4" Open end wrench (2) |
| 5. Outlet caps (both sizes) | 16. Hydrant wrench |
| 6. Outlet adaptors from 4½" to 2½" | 17. Calibrated gauges |
| 7. Weather rings | 18. Cones - Barricades |
| 8. Valve keys | 19. Weed hook |
| 9. Oil - oil plugs | 20. Blank maintenance orders |
| 10. Canvass or piece of plywood | 21. Geophone |
| 11. Small paint brushes | |

PROCEDURE FOR FLUSHING HYDRANTS

1. Use geophones to sound hydrant for leaks.
2. Open hydrant slightly to flush out sediment and any rusty water that may have accumulated in the lateral.
3. Before flowing hydrants look around to see which way it can be flowed without causing damage.
4. Install gauge on hydrant with pitcock to gauge shut off and pitcock to bleed air off open.
5. Open hydrant and after all air has been released close air pitcock on the gauge assembly and open pitcock to gauge.
6. Record static pressure. (Hydrant need only be opened 4 or 5 turns).
7. Shut hydrant off and remove one (1) 2½" cap.
8. Flow hydrant fully opened for approximately 2 minutes and record pitot pressure.
9. Close hydrant down to where it is approximately half way open and let it flow until the water is clear using stop watch to record number of minutes flowed. Also record pressure at which it flows.
10. While hydrant is flowing fill out necessary forms.
11. Observe any items of maintenance which the hydrant or its setting may require, such as:

a. Condition of operating nut	f. Valve box needs adjustment
b. If it opens LEFT or RIGHT	g. Sidewalk needs repair
c. Straightening	h. Hydrant doesn't drain back
d. Painting	i. Hydrant leaks
e. Need additional dirt around hydrant.	j. Any obstacles obstructing access to hydrant

12. Check the operating stem to insure that it operates freely and also check the oil level in the bonnett. (If hydrant is dry add the required oil). Report it so that stem O-Ring can be checked.
13. Make ABSOLUTELY sure each hydrant has chains and caps on it and that they are properly installed with chains clamped together so that they cannot be removed.
14. Lubricate every hydrant butt including 4½" before the caps are placed back on.
15. Inspect hydrant butts to insure threads aren't damaged and that they are tight in hydrant barrell.
16. After flow testing check hydrant to see that it drains.
17. Report IMMEDIATELY any items of maintenance that would prevent the hydrant from being used or would create a hazardous condition.
18. After flow testing, sound each hydrant for leaks.
19. Cut any weeds that would prevent this hydrant from being readily visible.
20. Record keeping as required.
21. Report any street adress of any hydrant not on corner or intersecting street.
22. Report daily to pump station hydrant route book # working out of for that day.

HYDRANT INSPECTION PROGRAM

Materials Needed

- | | |
|---|------------------------------|
| 1. Lubricant for nozzle threads | 10. Cones - 2 Barricades |
| 2. Channel lock pliers (large) | 11. Oil - oil plugs |
| 3. Cap chains | 12. Weather rings |
| 4. Small paint brushes | 13. 3/8" Open end wrench |
| 5. Hydrant wrench | 14. 1/4" Allen wrench |
| 6. Valve keys | 15. Geophone |
| 7. Outlet caps (both sizes) | 16. Weed hook |
| 8. 3/8" open end wrench | 17. Blank maintenance orders |
| 9. Outlet adaptors from (4½"
to 2½") | 18. 3/4" Open end wrench |

PROCEDURE FOR INSPECTING HYDRANTS

1. Before the hydrant barrell is filled with water, use geophones to sound the hydrant for leaks.
2. Open the hydrant all the way with out removing the caps to make sure it has water available. Check for leaks at the break flange gasket or elsewhere.
3. Shut the hydrant off and remove the caps to see if the hydrant drains.
4. Lubricate each hydrant nozzle including the 4½" before the caps are placed back on.
5. Inspect each hydrant butt for damaged threads and that the nozzle is tight in the hydrant barrell.
6. Check each operating nut for damage and the operating stem to insure that it operates freely and also check the oil level in each bonnet. If the hydrant is dry, add the required oil. Should the oil reservoir fail to hold the oil, write a maintenance order to replace the upper stem O-rings.
7. Make ABSOLUTELY sure each hydrant designed for cap chains, has chains on them and that these chains are properly installed and clamped together so that they cannot be removed.
8. Remove all chains hanging from caps on old model hydrants (primarily Darling) where there is no way to fasten the chains to the hydrant barrell.
9. Check every hydrant lateral gate valve to make sure it is fully OPENED.

10. Observe any items of maintenance which the hydrant or its setting may require, such as:
 - a. If it opens LEFT or RIGHT
 - b. Straightening
 - c. Painting
 - d. Need additional dirt around hydrant
 - e. Valve box needs adjustment
 - f. Sidewalk needs repair
 - g. Hydrant doesn't drain back
 - h. Hydrant leaks
 - i. Any obstacles obstructing access to hydrant
11. Minor maintenance is to be performed before leaving the hydrant. This would include such items as:
 - a. Weather rings
 - b. Oil plugs
 - c. Replacement of chains
 - d. Loose bolts
 - e. Tightening - replacing chains
 - f. Valve box tops
 - g. Missing bolts
 - h. Adding oil
12. Before leaving the hydrant sound again with the geophones for leaks. (Hydrant should be finished draining before this check is made).
13. Report IMMEDIATELY any items of maintenance that would prevent the hydrant from being used or would create a hazardous condition.
14. Cut any weeds that would prevent this hydrant from being readily visible.
15. Record keeping as required.

HYDRANT PAINTING PROGRAMMaterials Needed

- | | |
|---|--|
| 1. International Orange Paint | 13. Channel Lock Pliers (large) |
| 2. Aluminum paint | 14. 3/8" Open end wrench |
| 3. 2" paint brushes | 15. 1/4" Allen wrench |
| 4. 1" Paint brushes | 16. Hydrant wrench |
| 5. Drop clothes (and/or sheet of plastic) | 17. 3/4" Open end wrench (2) |
| 6. Wire cages | 18. Weed hook |
| 7. Barricades, cones | 19. Geophones |
| 8. Wet paint signs | 20. Blank maintenance orders |
| 9. Lubricant for nozzle threads | 21. Mineral spirits and/or paint thinner |
| 10. Cap chains | 22. Outlet caps (both sizes) |
| 11. Weather rings | 23. Valve Key |
| 12. Oil-plugs & oil | |

PROCEDURE FOR PAINTING FIRE HYDRANTS

1. Hydrants to be painted are to be selected by route book.
2. Hydrant body is to be painted international orange.
3. Hydrant bonnet, caps and chains are to be painted aluminum.
4. Hydrants with flows less than 500 gpm are to have the bonnet and outlet caps painted red. (Will be mostly in rural areas and will be designated on the order).
5. Hydrants are to be painted neatly and not to have orange splashed on aluminum or vice versa.
6. Paint is not to be spilled or dropped on sidewalk areas, etc. around fire hydrants.
7. Wet paint signs are to be put out when a hydrant is painted.
8. In congested areas where there is pedestrian traffic, a wire cage is to be placed over the fire hydrant. A wet paint sign is to be placed on each cage.
9. Cages are to be removed as soon as the paint is dry.

10. Visually inspect each fire hydrant for any maintenance needed. Any minor maintenance items observed while painting the hydrant is to be corrected. Items may include but not limited to, caps, chains, oil plugs, weather rings, butt luvricant, hydrant drains, loose bolts, etc.
11. Report IMMEDIATELY any items of maintenance that would prevent the hydrant from being used or would create a hazardous condition.
12. All weeds around the hydrant are to be cut prior to painting.
13. Oil residue or residue splashed on the hydrant by traffic is to be removed with mineral spirits prior to painting.
14. ABSOLUTELY no gasoline is to be used as thinner or cleaner.
15. Paint brushes and equipment are to be cleaned daily.
16. Paint brushes and equipment should not be cleaned in the distribution building. Solvents are not to be flushed down building drains.
17. Extreme care should be exercised to avoid spilling or splashing paint on company vehicle.
18. Record keeping as required.

KENTUCKY AMERICAN WATER COMPANY

HYDRANT DATA CARD

Hydrant No. _____ Make _____

Location _____

Route No. _____

Valve on Branch _____ Yes No

4 1/4" Steamer Nozzle _____ Yes No

Static _____ Pitot _____

Minutes Flowed _____ Flow G.P.M. _____

Needs Painting

Needs washing

Needs Straightening

Needs Chains

Leaks at Packing

Leaks at Break Flange

Leaks at Base

Doesn't Drain Back

Stem Broken

Needs Extension 6" 12" 18"

Condition of Valve Box _____

Other _____

Inspected By _____ Date _____

Painted By _____ Date _____

Repaired

HYDRANT DATA CARD

City	County	Work Order No.
Hydrant Location Principal St.		
Intersecting St.		
Branch Size	Make	Date of Letter to
Route #		
Lateral Valve #		
Size of Main		
Date Placed in Service		
Date of Test	Rate of Flow	G.P.M.
		Static
	See Other Side for Sketch	Pitot
Data By		
Map Cord.		Date Painted Last

Kentucky Inspection Bureau
 Fire Department—City
 Fire Department—County
 Billing Department

HYDRANT INSPECTION REPORT

MUNICIPALITY _____ HYD. NO. _____
 LOCATION _____
 MAKE _____ SIZE _____
 2½" NOZZLES _____ STEAMER NOZZLES _____
 OPENS _____ SIZE MAIN _____ SIZE BRANCH _____ BRANCH VALVE NO. _____

CONDITION	INSPECTION DATES					
PAINT						
CAPS						
CHAINS						
STEM						
PACKING						
DRIP						
TOP NUT						
VALVE						
VALVE SEAT						
CONDITION OF WATER						
MINUTES FLUSHED						
STATIC PRESSURE						
RESIDUAL PRESSURE						
FLOW						
INSPECTED BY						

CONDITION	INSPECTION DATES					
PAINT						
CAPS						
CHAINS						
STEM						
PACKING						
DRIP						
TOP NUT						
VALVE						
VALVE SEAT						
CONDITION OF WATER						
MINUTES FLUSHED						
STATIC PRESSURE						
RESIDUAL PRESSURE						
FLOW						
INSPECTED BY						

Mueller® Hydrant Repair Kits make your job easier

Now you can get the parts and materials you need most often to work on hydrants, all in convenient kit form. Having the "most needed" parts in kits when you work on a hydrant means you are less likely to be surprised by a part you need, but don't have. And kits can save you the time of looking up and ordering individual parts. Kits are available for six different hydrant


sections. Using all the parts provided in a kit helps you maintain your hydrants in top operating condition. Available for Mueller Centurion®, Mueller Improved and Mueller/107® Fire Hydrants, each kit comes with installation instructions

Typical Hydrant Repair Kit Contents*: 1983 Price List

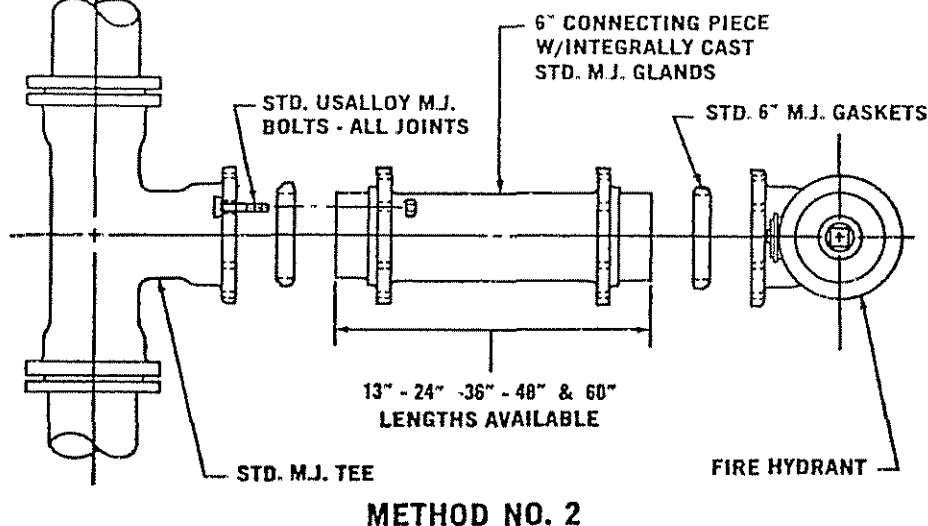
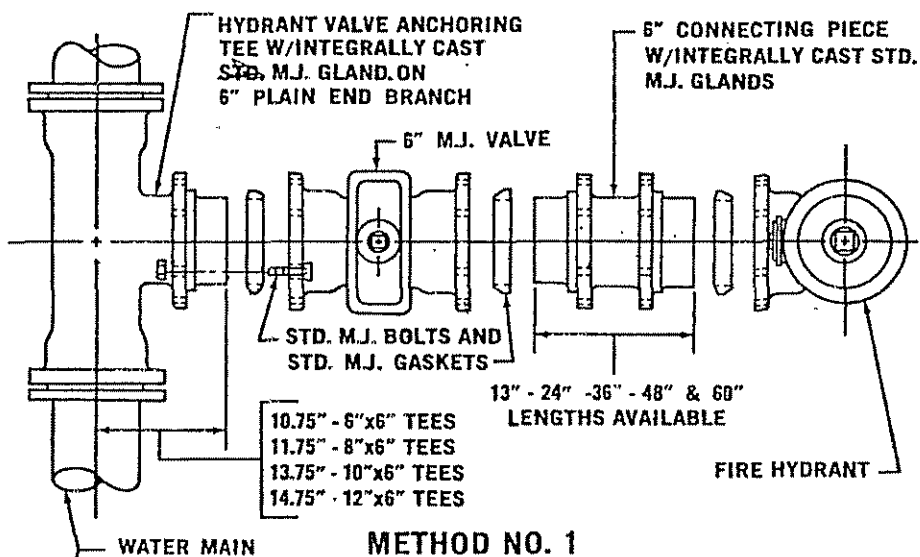
BONNET REPAIR KIT	19.18	MAIN VALVE REPAIR KIT	99.19
<ul style="list-style-type: none"> • Hold down nut O-ring • Bonnet O-ring • Anti-friction washer • Bonnet gasket • Stem O-rings • Hydrant lubricating oil 		<ul style="list-style-type: none"> • Seat ring • Top seat O-ring • Bottom seat O-ring • Main valve 	
SAFETY FLANGE REPAIR KIT	64.48	EXTENSION KIT	131.10
<ul style="list-style-type: none"> • Stem coupling • Safety flange • Flange gasket • Replacement bolts & nuts • Hydrant lubricating oil 		<ul style="list-style-type: none"> • Extension barrel • Extension stem • Stem coupling and hardware • Flange • Flange gasket • 8 bolts and nuts • Hydrant lubricating oil 	
SHOE REPAIR KIT	66.44	EXTENSION STEM KIT	38.19
<ul style="list-style-type: none"> • Drain valve facings • Drain valve facing screws • Drain ring housing gasket • Top seat O-ring • Bottom seat O-ring • Main valve • Cap nut seal 		<ul style="list-style-type: none"> • Extension stem • Stem coupling and hardware 	

*Kit contents vary by hydrant model


Take advantage of this new convenience in hydrant repair. Kits are available now from your local Mueller Distributor. Ask about them today.



This fitting is a connecting piece provided with an integrally cast standard, mechanical joint gland on each end. It provides a positive lock against joint separation without the use of tie rods or blocking when used as shown in the sketches below. Standard mechanical joint bolts and standard mechanical joint gaskets are used with this fitting.



Size In.	Lgth. In.	Wt. Lb.
6	13	70
6	24	105
6	36	150
6	48	185
6	60	220



U-591

MIDWESTERN DIVISION

COMPANY NAME Kentucky-American Water Company

1982 Reporting format for HYDRANT MAINTENANCE PROGRAM

For the (month quarter year-to-date)

M. W. O. # M493

	<u>1982</u>	<u>19 82</u>	
	<u>Bud.</u>	<u>Act.</u>	<u>Diff.</u>
<u>Number of Hydrants Maint.</u>	<u>4475</u>	<u>4230</u>	<u>245</u>
<u>Cost Per Hydrant</u>	<u>4.41</u>	<u>3.812</u>	<u>(.598)</u>
<u>Supervision:</u>			
Hours	<u>110</u>	<u>109</u>	<u>(1)</u>
Amount	<u>1452</u>	<u>1494</u>	<u>42</u>
<u>Labor:</u>			
Hours	<u>1760</u>	<u>1435.5</u>	<u>(324.5)</u>
Amount	<u>15220</u>	<u>12091</u>	<u>(3129)</u>
Mileage	<u>2192</u>	<u>1876</u>	<u>(316)</u>
Material	<u>739</u>	<u>662</u>	<u>(77)</u>
Other	<u>152</u>	<u>0</u>	<u>(152)</u>
Total Cost	<u>19755</u>	<u>16123</u>	<u>(3632)</u>
Total Cost/Hydt.	<u>4.41</u>	<u>3.812</u>	<u>(.598)</u>
Total Hrs./Hydt.	<u>.418</u>	<u>.365</u>	<u>(.053)</u>

Number of Hydts. repaired _____

Remarks:

October 1981

HAP NUMBER # 18

HYDRANT INSPECTION
LEXINGTON FIRE DEPARTMENT

Capt R. C. Hall Eng #1
Inspecting Officer

Mr. R. W. Hall (#1)
District Chief

Hydrant Number	LOCATION NUMBER - STREET	Date	Remarks: Condition
1	88 200 BLK THIRD ST. CEMETERY	10/5/81	CURB NEEDS PAINT
2	89 219 E THIRD ST - #1	"	" " "
2-25-82	90 100 BLK. E. THIRD	"	(DARLING) STEM NEEDS LUB - CURB NEEDS PAINT
4	91 3 RD E Limestone	"	CURB NEEDS PAINT
5	92 3 RD E N UPPER	"	" " "
2-25-82	106 341 N. LIME E SALEM	"	2 1/2" CAP CHIPPED
7	108 N. LIME E 4 TH	"	CURB NEEDS PAINT - 2 1/2" CAP CHAIN NOT ATTACH
2-25-82	114 442 N. LIMESTONE	"	(DARLING) - NO CHAINS - NO CURB NO PAINT CANNOT TURN STEAMER NOT COMPLETELY AROUND CURB
9	117 5 TH E N LIMESTONE	"	NO CURB - YELLOW PAINT PRESENT
10	118 UPPER E 5 TH ST	"	OK
11	121 535 N. LIME	"	NO CURB - YELLOW PAINT PRESENT
12	123 6 TH E LIME	"	YELLOW PAINT NEEDED
13	124 637 N LIME	"	" " "
14	212 623 ELSMERE	"	CURB NEEDS PAINT
15	217 138 E. SIXTH ST	"	" " "
2-25-82	219 TOWER E SIXTH ST	"	HEDGE NEEDS TO BE CUT AWAY
17	227 200 X UPPER ST	X	CURB NEEDS PAINT
18	278 644 ELSMERE	10/15/81	CURB NEEDS PAINT
19	284 437 N. UPPER	"	OK
20	289 306 BLK N. UPPER	"	CURB NEEDS PAINT
21	324 W SIXTH E UPPER	"	" " "
22	360 144 ALABAMA AVE	"	" " "
23	361 ALABAMA AVE	"	" " "
24	376 637 N. UPPER	"	" " "
2-25-82	381 537 TOWER	"	NO CURB OR PAINT - NEEDS

Ed Blankenship
Assistant Distribution Superintendent

MEMORANDUM

TO: Darrell Whitt
Jeff Ashby
Randy Teegarden

FROM: Ed Blankenship

DATE: March 19, 1997

SUBJECT: EMPLOYEE RESPONSIBILITIES FOR FIRE HYDRANT INSPECTION
AND FLOW TESTING

1. All Hours worked on this program are to be charged to 83601002-1130301 - M1025, which is listed on Line 12 of the daily time report.
2. All mileage to be charged to the maintenance account.
3. Vehicles will be cleaned last thing Friday afternoon and will be stocked first thing Monday morning with enough material to last for a week. Material such as degreaser, blue and white paint, hydrant oil, hydrant caps and chains, etc...
4. Since time reports and mileage reports will be simplified, you should be able to leave from the garage immediately after receiving your clipboard and you will not return to the garage before 3:45 p.m. each day unless special reasons such as tailgate or general safety meetings, hearing or fit test, etc...
5. You are to follow the procedure for flowing fire hydrants as close as possible. See attached.
6. The fire hydrants that do not drain back will be excavated and repaired as soon as utilities can be located. This will be done by hydrant inspection personnel, even if it requires working overtime.

EB:ld

Procedure for Flow Testing Fire Hydrants

1. Check hydrant for leakage with Sonoscope
2. Verify the hydrant lateral valve is open by operating it 1 or 2 times.
3. Install gauge assembly on fire hydrant with pitcock to gauge shut off and the pitcock to bleed the air off OPEN.
4. Open the hydrant and after all air and discolored water has been expelled, close air pitcock and open pitcock to gauge slowly.
5. Open hydrant 5-6 turns and record static pressure.
6. Shut hydrant off. Release pressure slowly and then remove the remaining 2 1/2" nozzle cap.
7. Before flowing the hydrant look around to see which direction it can be safely flowed without causing damage to driveways, utility strips, parked vehicles or endanger pedestrian and/or vehicular traffic. Do not allow the water stream to flow towards or into traffic without using a diffuser.
8. Slowly, open the fire hydrant fully and allow the water to flow full force for two (2) minutes.
9. During this two (2) minutes read and record pitot pressure. If the pitot pressure is less than 20 psi, flow the hydrant again using a 2 1/2" X 2" adapter, continue this procedure until a pitot of more than 20 psi is obtained.
10. Slowly, close the hydrant to where it is approximately one-half open, observe the quality/turbidity of the water. If the water is clear, close the hydrant completely. If the water is not clear, allow the water to continue to flow at a rate that will not cause damage or flooding until the water clears.
11. While the fire hydrant is flowing to clear up the water it is necessary to record the pitot pressure and number of minutes flowed.
12. While the fire hydrant is flowing to let the water clear up, fill out the necessary paperwork.
13. Observe any items of maintenance which the hydrant or its setting may require, such as:
 - A. Needs straightening
 - B. Needs painting
 - C. Additional fill dirt.
 - D. Valve box adjustment.
 - E. Sidewalk repair.
 - F. Doesn't drain back.
 - G. Leaks.
 - H. Leaning/approximate angle.
 - I. Hard to operate.
 - J. Loose chains.
 - K. Missing weather caps.
 - L. Missing bonnet oil plugs.

Procedure for Flow Testing Fire Hydrants

14. Make ABSOLUTELY sure every hydrant designed for cap chains, have cap chains on them, and the chains are properly installed with S hooks clamped together so the chains can not be removed easily.
15. Clean the old hardened grease from each hydrant outlet nozzle and install new lubricant.
16. Check the operating stem to ensure that it operates freely, is not damaged or rounded off so that a hydrant wrench will not turn it.
17. Use the dipstick provided to check the oil level in the bonnet. If oil appears on the dipstick, there is too much oil and the excess is to be removed with the battery filler. If additional oil is required, USE ONLY APPROVED HYDRANT OIL.
18. If the hydrant fails to hold the oil, prepare a maintenance order to replace the upper stem O-rings.
19. Hydrants that are discolored with oil running down the bonnet are to have the excess oil removed, bonnet cleaned with the degreaser provided and repainted. The proper oil level can be determined with the dipstick and the excess oil removed with the battery filler device.
20. Report IMMEDIATELY any needed maintenance that would prevent the hydrant from being used or would create a hazardous situation.
21. After flow testing, sound each hydrant for leaks.
22. Record all pitot pressures below 90 psi on the blank page in the front of each hydrant inspection route book.
23. Observe the hydrant to insure the water drains out of the upper barrel. If the water does not drain prepare a maintenance order and dig up sheet immediately.
24. Remove the gauge assembly from the hydrant and snug all nozzle caps wrench tight.
25. Make sure hydrant is clean.
26. Cut weeds from around fire hydrants.
27. Touch up paint as needed.

Signed:

Date:

19____ Fire Hydrant Flow Test Program

Equipment and Materials Needed for Each
Vehicle Involved in the Hydrant Inspection and
Flow Test Program

1. Gauge assemblies with calibrated gauges.
2. Pair channel lock pliers 10" - 18".
3. Supply of cap chains.
4. Small paint brushes, nozzle lubricant.
5. Fire hydrant wrenches, Mueller & Universal.
6. Valve cut-off keys.
7. Tee head cut-off key.
8. Outlet nozzle caps 2 1/2".
9. Outlet nozzle caps 4 1/2" NST and KAWC thread.
10. Outlet reducer adapters, 4 1/2" to 2 1/2", 2 1/2" to 2", 2 1/2" to 1 1/2" and 2 1/2" to 1 1/4".
11. Cones, 2 barricades, 1 mesh person working sign.
12. Weather rings.
13. Oil reservoir plugs.
14. Approved hydrant oil (only).
15. Drive ratchet W/3/4" socket.
16. Inch Open end wrench.
17. Inch allen wrench.
18. - 3/4" Open end wrenches.
19. Weed hooks.
20. Crescent adjustable wrenches 10"-18"
21. Geophones - Sconoscope.
22. Dipstick to check the oil.
23. Degreaser.
24. Blue paint.
25. White paint.
26. Battery filler device.
27. Plywood or canvas for splash pad.
28. Valve box locator.
29. Blank maintenance orders.
30. Valve route book, and hydrant book.
31. Small map (1"=400' Scale).
32. Diffuser.
33. Weed eater.
34. Vehicle should be equipped with outside 2-way radio speakers. The volume on these speakers should be turned down so they are audible to only the employee.
35. Jobsite protection will be in accordance with the Safety Code, Jobsite Inspection Checklist and all applicable system, region and company safety rules.



Kentucky-American Water Company

2300 Richmond Road • Lexington, Kentucky 40502

606-269-2386

LOCAL PROCEDURE

Local Procedure No. DIS-7 Date 11/05/91
Subject Fire Hydrant Repair Procedures
Supersedes _____ Superseded By _____
Cross Reference _____ Date Superseded/Cancelled _____
Issued By Jim Singleton Reviewed By S. Jackson

In the future whenever maintenance is performed on fire hydrants for any reason, the following additional items will be completed also.

1. Fire hydrants will be straightened absolutely plumb as determined by a level.
2. Fire hydrants will be adjusted to the proper grade, as needed.
3. Valve boxes will be located and set to grade.
4. Fire hydrant valves will be checked to ensure they are operable.
5. Fire hydrants will be checked to ensure proper drainage.
6. Caps and chains will be installed with all S-hooks and chain hooks clamped tightly.
7. Before hydrant caps are replaced, hydrants will be flowed to expel any debris that may have been put in the hydrant.
8. Fire hydrants will be cleaned and neatly painted blue and white.

JS/ld

APPROVED BY BOARD OF DIRECTORS

Date 5/9/88

Rev. 10/8/90

DISTRIBUTION

No. 3

Page 1 of 7

FIRE HYDRANTS - INSTALLATION, OPERATION, INSPECTION & MAINTENANCE

The installation, operation, inspection and maintenance of public fire hydrants are normally the responsibility of the Water Company.

Checking Hydrants Upon Delivery

Hydrants will be inspected immediately upon delivery to verify compliance with local Water Company specifications and detect any damage that may have occurred in shipment.

Water Company specifications will conform to those of the respective fire districts where the hydrants are to be installed and will require that all hydrants be either color coded or tagged accordingly. Nozzle threads and/or operating nuts will be carefully checked to ensure that fire departments' hose couplings and wrenches fit.

To ensure efficient operation on the Company's part, these procedures will be followed:

1. Thread dimensions on the 2-1/2" outlet hose and steamer nozzles will be checked using a micrometer or by installing nozzle caps or hose couplings.
2. Hydrants will be cycled to "full open" and "full closed" positions

APPROVED BY BOARD OF DIRECTORS
Date 5/9/88
Rev. 10/8/90

DISTRIBUTION
No. 3
Page 2 of 7

to ensure that no internal damage has occurred during shipment and handling. External bolts will be checked for tightness.

3. After inspection, hydrant valves will be closed and all outlet nozzle caps replaced to prevent entry of foreign matter. During storage, hydrants will be turned with the inlets facing downward.
4. Hydrant wrenches and hose couplings obtained from the fire departments will be tagged or marked to designate locality or area in which they are the standard and will be tested on all hydrants before installation.

Hydrant Installation

Prior to installation, each hydrant will be reinspected for any physical damage and ease of operation. No public hydrant will be connected to a pipeline which is less than 6 inches in diameter and has available flows less than 500 gpm at 20 psi or greater when so established by the Company or regulation.

The location of the hydrant will provide complete accessibility and minimize the possibility of damage from vehicles or injury to pedestrians. When placed behind the curb, the hydrant barrel will be set so that no portion of the pumper or hose nozzle cap will be less than eighteen inches from the gutter face of the curb where practical to so locate within the street right-of-way. All hydrants will stand plumb with the pumper nozzle facing the curb

APPROVED BY BOARD OF DIRECTORS

Date 5/9/88

Rev. 10/8/90

DISTRIBUTION

No. 3

Page 3 of 7

Hydrants having two hose nozzles 90 degrees apart will be set with each nozzle facing the curb at an angle of 45 degrees. Hydrants will be set to the established grade, with nozzles at least eighteen inches above the ground. Recognizing that some installations will be subject to exposed driving and/or parking areas, those hydrants will be protected by steel rail posts imbedded in concrete in order to prevent possible damage. Such hydrant protection will allow for ease of hose connection and operation.

A reaction or thrust backing will be provided at the base of each hydrant and will not obstruct the drainage outlet of the hydrant, or the base of the hydrant will be tied to the pipeline.

When installing dry barrel hydrants, the following precautions will be taken to ensure that the drain opening is not blocked for proper operations:

- a. Excavate a drainage pit two feet in diameter and two feet deep below each hydrant. Fill compactly with coarse gravel or broken stone mixed with coarse sand under and around the base of the hydrant to a level 6 inches above drain opening. No hydrant drainage pit will be connected to a sewer.
- b. Cover stone with 8 mil thickness of polyethylene or similar material prior to backfilling

Where a known high water table exists, plug the drain hole and note on hydrant record so the hydrant barrel will be pumped out after each use.

APPROVED BY BOARD OF DIRECTORS
Date 5/9/88
Rev. 10/8/90

DISTRIBUTION
No. 3
Page 4 of 7

All new installations of hydrants will include a valve in the lateral piping. When it is necessary to tap the supply main, the tapping valve will suffice as a control.

In order to bring the system up to current standards, where hydrants are in service without lateral valves, valves will be installed: a) during the course of hydrant maintenance when excavation is necessary; b) when a hydrant is replaced; c) when a hydrant is relocated and d) when the section of the distribution system on which the hydrant is connected requires a shutdown for programmed maintenance.

In areas where a municipality orders a hydrant installation on a main providing less than 500 gpm at 20 psi (minimum fire flow requirement), or another standard established by regulation or Company practice, a written hydrant installation agreement approved by the Company attorney will be required. The agreement will specify an exception wherein the municipality will indemnify, hold harmless and defend the Company from all claims, losses, costs or damages on account of injury to persons or property occurring as a result of the installation, operation, performance or existence of said hydrant installation.

After installation, the fire department will be notified in writing that the hydrant threads, couplings, operating nuts, etc. have been checked and are in compliance with their requirements. A copy of this letter will remain on file.

APPROVED BY BOARD OF DIRECTORS

Date 5/9/88

Rev. 10/8/90

DISTRIBUTION

No. 3

Page 5 of 7

Hydrant Operations

When operating hydrants, the valve will be operated to its completely opened position to ensure that the drain valve is closed. This will prevent undermining and soil erosion around hydrant base. Precautions will be taken to prevent traffic problems and damage to surrounding property. In the winter, extra precautions are required. Hydrants with flows below 500 gpm will be studied for either relocation to a larger main or possible main reinforcing/replacement to correct the deficiency.

Hydrant Inspection and Maintenance

All public fire hydrants will be inspected at least annually and the Hydrant Inspection Report, Form 277, used. This form is to be used each time a hydrant is operated by Company personnel. Annual distribution system flushing requires recording as specified in the Operations Manual.

Any hydrant found inoperable will be so recorded to indicate the date and time reported out of service; the date, time and person reporting to the fire department when out of service, and reported back in service. A public fire hydrant will be reinstated as soon as possible and will not be out of service for more than 72 hours.

To assure prompt repair or replacement of hydrants, the Company will stock parts for each type of hydrant within the distribution system and a

APPROVED BY BOARD OF DIRECTORS
Date 5/9/88
Rev. 10/8/90

DISTRIBUTION
No. 3
Page 6 of 7

number of replacement hydrants. All inspections and maintenance performed on each hydrant will be recorded.

By no later than the 15th of the month following the completion of the annual inspection, or as required by local ordinance, the Company will provide each municipality it serves with a report indicating the number of fire hydrants present in the municipality, the number tested during the year, the number repaired, and the number replaced. The report will also include a brief summary of programs undertaken during the course of the year to improve fire service.

Working Relationships

It is imperative that a good working relationship be established and maintained with each fire department served by the Company. Rapport can be developed by:

1. Visiting fire departments periodically to demonstrate hydrant operations using a diagram or cutaway model and designating certain hydrants for training purposes.
2. A Company representative should distribute to all fire departments in the service area a "Fire Hydrant Usage Report." This postage-paid postcard will provide space for the user to record the hydrant's location, date used, its condition and the estimated quantity of water flowed.
3. Submitting updated distribution system map sheets applicable to

APPROVED BY BOARD OF DIRECTORS

Date 5/9/88

Rev. 10/8/90

DISTRIBUTION

No. 3

Page 7 of 7

the fire department's jurisdiction when additional mains,
different size replacement mains or tie-ins have been installed.

The Company will also notify each fire department at least annually that it should contact the Company immediately following the use of any hydrant so the hydrant can be inspected.

**KENTUCKY-AMERICAN WATER COMPANY
CASE NO. 2007-00143**

**LEXINGTON-FAYETTE URBAN COUNTY GOVERNMENT'S
REQUEST FOR INFORMATION**

Item 20 of 43

Witness: Linda C. Bridwell

20. Please describe in detail all inspections, maintenance, or testing that must be performed by KAWC on each type of fire hydrant to ensure that it operates properly, and provide a list breaking down each of the components of the above and its cost, as well as how frequently each of the above must be performed, or actually is performed. Also describe in detail all maintenance that must be performed by KAWC on the public fire system to ensure that it operates properly.
- a. Please provide a record of all inspections, maintenance, or testing (including flow rates) that has been performed within the last five (5) years on each public fire hydrant for which the LFUCG has paid a monthly fee.
 - b. Would KAWC be willing to provide this information to the LFUCG's Division of Fire and Emergency Services on a going forward basis as additional work or maintenance is performed on each hydrant? If not, why not?
 - c. For any ongoing or future work on fire hydrants, is this information available electronically? If not, why not?
 - d. Please explain how KAWC maintains any such records.

Response:

Please refer to the response to Item 19 of this same data request. Maintenance expenses for hydrants are not tracked by element, and are budgeted only as part of the total maintenance of the distribution system. Maintenance costs for hydrants for 2004 were \$68,530.56, 2005 were \$72,314.67 and 2006 were \$148,701.

- a. The requested documents exceed 7,000 pages and will be made available for inspection and copying at a time and place to be agreed upon.
- b. Please refer to part d of this same data request.
- c. No. A system has not been established to maintain the records electronically because of the labor-intensive process to set up and convert the records to an electronic process. KAW is still working through this effort and hopes to have it accomplished in the near future.

- d. KAW currently has all of its hydrants assigned an individual number and routed. Each hydrant has an individual page in the route book. Field personnel work each book annually, inspecting the hydrant. Flow tests are recorded in the book. The field personnel fill out a separate maintenance ticket if the repair cannot be immediately made and maintenance is scheduled within 48 hours or sooner, depending on the nature of the problem. Flow tests are recorded and the field personnel submit a separate ticket if hydrant flows have decreased for no apparent reason compared to previous flow data listed in the book.

KAW would be willing to provide copies of the hydrant books to the LFUCG, after the annual inspection is completed.

For electronic version, refer to [KAW_R_LFCDR1#20_061807.pdf](#)

**KENTUCKY-AMERICAN WATER COMPANY
CASE NO. 2007-00143**

**LEXINGTON-FAYETTE URBAN COUNTY GOVERNMENT'S
REQUEST FOR INFORMATION**

Item 21 of 43

Witness: Linda C. Bridwell

21. How many full time employees does KAWC devote to maintaining, inspecting, or testing fire hydrants?
- a. How many part time or contract workers does KAWC devote to the above?
 - b. What is the total number of manhours per year that KAWC devotes to the above?

Response:

Three full-time employees devoted 10 months per year.

- a. None
- b. 5,162 hours

For electronic version, refer to KAW_R_LFCDR1#21_061807.pdf

**KENTUCKY-AMERICAN WATER COMPANY
CASE NO. 2007-00143**

**LEXINGTON-FAYETTE URBAN COUNTY GOVERNMENT'S
REQUEST FOR INFORMATION**

Item 22 of 43

Witness: Linda C. Bridwell

22. Please provide the standard(s) that KAWC is using to determine that a fire hydrant is leaking, failed or obsolete.
- a. If a hydrant is identified in such a condition, is it still billed to the customer, or is immediately removed from future billing until corrected.

Response:

See the response to KAW_R_LFCDR1#19_061807

- a. Due to immediate action being taken on repairs or replacement of hydrants, service interruptions rarely last more than a few hours and billing is not interrupted. Even with total replacement, the installation is done the same day the replaced fire hydrant is taken out of service. Therefore, there is rarely a period when a fire hydrant in this location is not in service. There are a few occasions when a fire hydrant would not be repaired until the following day, but the hydrant is kept in service if at all possible.

For electronic version of this document, refer to KAW_R_LFCDR1#22_061807.pdf

**KENTUCKY-AMERICAN WATER COMPANY
CASE NO. 2007-00143**

**LEXINGTON-FAYETTE URBAN COUNTY GOVERNMENT'S
REQUEST FOR INFORMATION**

Item 23 of 43

Witness: Linda C. Bridwell

23. Is there a minimum flow rate at which KAWC deems a fire hydrant not to be useful? What if anything, is done with respect to such hydrants, when they are identified? If there is a difference in how different types of hydrants are treated, please explain.

Response:

KAW will not generally install a hydrant that is not going to be attached to at least a six-inch main and flow at least 250 gpm. KAW will paint the caps red to indicate a low-flow hydrant if it flows less than 500 gpm. For existing hydrants, KAW believes that any flow is useful for main-flushing purposes.

For electronic version, refer to KAW_R_LFCDR1#23_061807.pdf

**KENTUCKY-AMERICAN WATER COMPANY
CASE NO. 2007-00143**

**LEXINGTON-FAYETTE URBAN COUNTY GOVERNMENT'S
REQUEST FOR INFORMATION**

Item 24 of 43

Witness: Paul Herbert/Michael A. Miller

24. Is the Public Fire Service Revenue component of the cost of service study comprised of anything other than the total number of public fire hydrants and the tariff?
- a. What is the total number of public fire hydrants in the base period?
 - b. What is the total number of public fire hydrants in the forecasted test year?

Response:

No. Public Fire Service Revenue is comprised only of the total number of hydrants times the public hydrant rate.

- a. See the response to LFUCG DR 1 Question 12 part a.
- b. See the response to LFUCG DR 1 Question 12 part b.

For electronic version, refer to KAW_R_LFCDR1#24_061807.pdf

**KENTUCKY-AMERICAN WATER COMPANY
CASE NO. 2007-00143**

**LEXINGTON-FAYETTE URBAN COUNTY GOVERNMENT'S
REQUEST FOR INFORMATION**

Item 25 of 43

Witness: Linda C. Bridwell

25. Does KAWC require its privately-owned fire hydrant or service customers to provide any evidence or documentation that such systems are being adequately maintained, inspected, or tested on regular basis, or does KAWC ever perform any testing? Please explain.
- a. What, if anything, does KAWC do if it comes to its attention that a privately owned fire hydrant is no longer operable?

Response:

No. It is the responsibility of the property owner to maintain, inspect and test on a regular basis under the requirements of the LFUCG fire department, state fire marshal, building codes and the property owner's insurance providers. KAW does not believe it has the authority to enforce those responsibilities on private property.

- a. If KAW learns that a privately-owned fire hydrant is no longer operable, KAW may shut off the service and cease billing.

For electronic version, refer to KAW_R_LFCDR1#25_061807.pdf

**KENTUCKY-AMERICAN WATER COMPANY
CASE NO. 2007-00143**

**LEXINGTON-FAYETTE URBAN COUNTY GOVERNMENT'S
REQUEST FOR INFORMATION**

Item 26 of 43

Witness: Linda Bridwell/Nick Rowe

26. Is it KAWC's position or belief that LFUCG does not have the legal authority to enact legislation and/or additional regulations requiring minimum maintenance, performance, or operational standards for all fire hydrants in Fayette County? If the answer is yes, please provide the basis for your answer, including citation to any legal authority that you are aware of that supports this position or belief.
- a. Does your answer differ depending upon the type of hydrant involved (public, private, and privately owned)? If so, why?

Response:

KAWC does not have a position or belief on the subject at this time.

- a. No.

For electronic version, refer to KAW_R_LFCDR1#26_061807.pdf

**KENTUCKY-AMERICAN WATER COMPANY
CASE NO. 2007-00143**

**LEXINGTON-FAYETTE URBAN COUNTY GOVERNMENT'S
REQUEST FOR INFORMATION**

Item 27 of 43

Witness: Linda Bridwell/Nick Rowe

27. Is it KAWC's position or belief that the state fire marshal (or any deputy state fire marshal) does not possess the legal authority to issue an order or take other appropriate action with respect to any type of fire hydrant, in the event that the hydrant does not perform up to the minimum operational standards required by the pertinent fire department? If the answer is yes, please provide the basis for your answer, including citation to any legal authority that you are aware of that supports this position or belief.
- a. Does your answer differ depending upon the type of hydrant involved (public, private, privately owned)? If so, why?

Response:

Please see the response to KAW_R_LFCDR1#26_061807

For electronic version of this document, refer to KAW_R_LFCDR1#27_061807.pdf

**KENTUCKY-AMERICAN WATER COMPANY
CASE NO. 2007-00143**

**LEXINGTON-FAYETTE URBAN COUNTY GOVERNMENT'S
REQUEST FOR INFORMATION**

Item 28 of 43

Witness: Linda Bridwell/Nick Rowe/Michael Miller

28. Would KAWC object to the PSC implementing additional minimum requirements with respect to maintenance, performance, or operational standards for all fire hydrants in Fayette County? Please provide a detailed response.
- a. Does your answer differ depending upon the type of hydrant involved (public, private, and privately owned)? If so, why?

Response:

No, not as long as KAWC has an opportunity to participate in the process.

- a. No.

For electronic version, refer to KAW_R_LFCDR1#28_061807.pdf

**KENTUCKY-AMERICAN WATER COMPANY
CASE NO. 2007-00143**

**LEXINGTON-FAYETTE URBAN COUNTY GOVERNMENT'S
REQUEST FOR INFORMATION**

Item 29 of 43

Witness: Linda C. Bridwell

29. Are all privately-owned water lines metered at some point? If not, please explain how a determination is made with respect to whether such a line is metered.

Response:

No. For many years, KAW allowed water lines for private property to connect to the KAW distribution system through an unmetered "Special Connection Agreement" and provided individual meter installations for multiple commercial or residential customers to use from that line on private property. The meters are then read by KAW. KAW no longer offers this arrangement but still has a number of agreements in place. This was used at places like the University of Kentucky, large commercial malls or shopping centers and some large apartment complexes. Prior to 2006, privately-owned fire service lines of all sizes were installed with an indicator post that indicates if flow has occurred but not metered. Beginning in 2006, KAW required fire service lines with more than 150 feet of proposed line serving multiple buildings to be metered or for KAW to install, own and maintain the water lines up to each connection in an easement. This was implemented to help reduce unaccounted-for-water. For privately-owned fire service lines with less than 150 feet of proposed line, the same indicator posts used pre-2006 were and will continue to be installed for 2006 and beyond.

For electronic version, refer to KAW_R_LFCDR1#29_061807.pdf

**KENTUCKY-AMERICAN WATER COMPANY
CASE NO. 2007-00143**

**LEXINGTON-FAYETTE URBAN COUNTY GOVERNMENT'S
REQUEST FOR INFORMATION**

Item 30 of 43

Witness: John J. Spanos

30. What depreciable life basis (if any) for each type of fire hydrant does KAWC utilize? Is this the industry standard service? If not, please explain.

Response:

The average service life estimated in the depreciation study for Account 335, Fire Hydrants, is 75 years. The 75-year average service life is within the industry range of 65 to 80 years for fire hydrants.

For electronic version, refer to KAW_R_LFCDR1#30_061807.pdf

**KENTUCKY-AMERICAN WATER COMPANY
CASE NO. 2007-00143**

**LEXINGTON-FAYETTE URBAN COUNTY GOVERNMENT'S
REQUEST FOR INFORMATION**

Item 31 of 43

Witness: Linda C. Bridwell

31. What is the individual fire flow requirement to which KAWC's water system in Fayette County has been designed and/or built?
- a. Does this differ in any way from the historical or current actual performance level of the system?
 - b. How often is this tested?
 - c. Are these results provided to the LFUCG Division of Fire and Emergency Services?

Response:

There is not an individual fire flow requirement to which Kentucky American Water's system has been built. Hydrants are generally not installed in Fayette County unless they can flow at least 500 gallons per minute with a residual pressure of at 20 pounds per square inch (psi). The LFUCG Fire Department requests the hydrant installations, and if 500 gallons per minute at 20 psi is not available, they are specifically asked if a hydrant should still be installed despite lower flow conditions. The 500 gallons per minute with 20 pounds psi residual is a minimum, and much greater flow is available at many locations throughout the system.

- a. Not applicable
- b. Not applicable
- c. Please refer to the response to Item 20 of this same data request.

For electronic version, refer to KAW_R_LFCDR1#31_061807.pdf

**KENTUCKY-AMERICAN WATER COMPANY
CASE NO. 2007-00143**

**LEXINGTON-FAYETTE URBAN COUNTY GOVERNMENT'S
REQUEST FOR INFORMATION**

Item 32 of 43

Witness: Paul Herbert

32. Does KAWC agree that fire protection service is usually designed to meet the minimum fire flow requirements, or in the alternative, average fire flow requirements, rather than the maximum fire flow requirements? Please provide a detailed explanation of the basis and reasoning for your answer.
- a. What is the methodology prescribed in the American Water Works Association Manual of Water Supply Practices – Principles of Water Rates, Fees, and Charges for the treatment of this issue?

Response:

No. A water system designed to meet minimum fire demands would be inadequate to provide sufficient supply for fires exceeding the minimum requirement.

- a. The AWWA Manual prescribes the following approach in the base-extra capacity method concerning fire demands:

“One approach proposes that the costs of fire protection, in addition to those of the direct cost related to the hydrants themselves, be determined on the basis of the potential demands for water for fire-fighting purposes in relation to the total of all potential demands for water.”

This is the same approach used in the cost allocation study presented in Exhibit 36. For an explanation of the estimated fire demand and duration, refer to the response to Question 35 of this data request.

For electronic version, refer to KAW_R_LFCDR1#32_061807.pdf

**KENTUCKY-AMERICAN WATER COMPANY
CASE NO. 2007-00143**

**LEXINGTON-FAYETTE URBAN COUNTY GOVERNMENT'S
REQUEST FOR INFORMATION**

Item 33 of 43

Witness: Linda C. Bridwell

33. What is the minimum fire flow protection required to meet ISO guidelines? Please provide any supporting documentation.

Response:

The ISO has developed a GUIDE FOR DETERMINATION OF NEEDED FIRE FLOW which is available at <http://www.isomitigation.com/downloads/ppc3001.pdf>. Needed fire flows will range from 500 gpm to 12,000 gpm for individual properties. ISO will not consider a hydrant in its rating that does not flow at least 500 gpm, and will not evaluate a community unless it can produce 250 gpm of fire flow for 2 hours at a 20 psi residual pressure.

For electronic version, refer to KAW_R_LFCDR1#33_061807.pdf

**KENTUCKY-AMERICAN WATER COMPANY
CASE NO. 2007-00143**

**LEXINGTON-FAYETTE URBAN COUNTY GOVERNMENT'S
REQUEST FOR INFORMATION**

Item 34 of 43

Witness: Linda C. Bridwell

34. Please provide the annual use of water for fire department for calendar years 2004-2007, inclusive, and for each month as it is or becomes available during the base period. If water use for fire service has been projected for the forecasted test period, please provide that projection as well.

Response:

YEAR	GALLONS OF WATER
2004	1,676,770
2005	2,280,466
2006	2,083,000
August 2006	279,000
September, 2006	39,000
October, 2006	79,000
November, 2006	113,000
December, 2006	115,000
January, 2007	173,000
February, 2007	150,000
March, 2007	109,000
April, 2007	150,000
May, 2007	150,000

Water use for fire service has not been projected for the forecasted test period.

For electronic version, refer to KAW_R_LFCDR1#34_061807.pdf

**KENTUCKY-AMERICAN WATER COMPANY
CASE NO. 2007-00143**

**LEXINGTON-FAYETTE URBAN COUNTY GOVERNMENT'S
REQUEST FOR INFORMATION**

Item 35 of 43

Witness: Paul Herbert

35. What is the basis for the 10,000 gpm for 6 hours demand of fire flow utilized in Exhibit 36, Schedule E?

Response:

The basis for the system fire demand and duration is based on a formula established by the National Board of Fire Underwriters using the population of the area served, as follows:

- a) For populations of 200,000 or less:

$$Q = 1020\sqrt{P}(1 - 0.01\sqrt{P})$$

Where Q is the fire demand in GPM and P is the population in thousands.

- b) For populations in excess of 200,000,

$$Q = 12,000 \text{ GPM plus } 2,000 \text{ to } 8,000 \text{ GPM for a potential second fire.}$$

Based on an estimated population of 326,000, a fire demand of 12,000 GPM would apply (see part b of the formula) plus approximately 3,000 GPM for a population well in excess of 200,000, for a total fire demand of 15,000 GPM.

For cost allocation purposes, only 10,000 GPM was used and a 6-hour duration. The 6-hour duration is also less than recommended. According to the Insurance Service Office, the grading schedule for municipal fire protection requires a 10-hour duration for fire demands at 10,000 GPM or greater.

For electronic version, refer to KAW_R_LFCDR1#35_061807.pdf

**KENTUCKY-AMERICAN WATER COMPANY
CASE NO. 2007-00143**

**LEXINGTON-FAYETTE URBAN COUNTY GOVERNMENT'S
REQUEST FOR INFORMATION**

Item 36 of 43

Witness: Linda C. Bridwell

36. Is KAWC aware of any fire incident(s)(or any other occasion) in its history upon which 10,000 gallons of water per minute for six (or more) hours was needed?. If so, please provide a detailed explanation of all such incident(s), including but not limited to the date(s), the approximate location of the incident and the amount of water used. If this information can be segregated between public and private fire, please provide such a breakdown.

Response:

Kentucky American Water receives a monthly notice of fire usage and does not have individual fire protection demands.

For electronic version, refer to KAW_R_LFCDR1#36_061807.pdf

**KENTUCKY-AMERICAN WATER COMPANY
CASE NO. 2007-00143**

**LEXINGTON-FAYETTE URBAN COUNTY GOVERNMENT'S
REQUEST FOR INFORMATION**

Item 37 of 43

Witness: Linda C. Bridwell

37. If there are no such incidents, please provide the same information requested in No. 35 above for the incident(s) incident that most closely approaches this level of intensive water demand.

Response:

Please refer to the response to Item 36 of 43 of this same data request. For the electronic version, see KAW_R_LFCDR1#36_061807.pdf.

For electronic version of this document, refer to KAW_R_LFCDR1#37_061807.pdf

**KENTUCKY-AMERICAN WATER COMPANY
CASE NO. 2007-00143**

**LEXINGTON-FAYETTE URBAN COUNTY GOVERNMENT'S
REQUEST FOR INFORMATION**

Item 38 of 43

Witness: Linda C. Bridwell

38. Provide the information requested in No. 35 above for all incident(s) in which 5000 gallons of water per minute for four (or more) hours was needed.

Response:

Please refer to the response to Item 36 of 43 of this same data request. For the electronic version, see KAW_R_LFCDR1#36_061807.pdf.

For electronic version of this document, refer to KAW_R_LFCDR1#38_061807.pdf

**KENTUCKY-AMERICAN WATER COMPANY
CASE NO. 2007-00143**

**LEXINGTON-FAYETTE URBAN COUNTY GOVERNMENT'S
REQUEST FOR INFORMATION**

Item 39 of 43

Witness: Linda C. Bridwell

39. What is the fire incident of the greatest magnitude in KAWC's history? Please include the duration of flow, the magnitude of flow, and the date of such incident.

Response:

Please refer to the response to Item 36 of 43 of this same data request. For the electronic version, see KAW_R_LFCDR1#36_061807.pdf.

For electronic version of this document, refer to KAW_R_LFCDR1#39_061807.pdf

**KENTUCKY-AMERICAN WATER COMPANY
CASE NO. 2007-00143**

**LEXINGTON-FAYETTE URBAN COUNTY GOVERNMENT'S
REQUEST FOR INFORMATION**

Item 40 of 43

Witness: Michael A. Miller

40. Does KAWC have any plans to acquire any additional water or wastewater facilities during the forecast period? If so, please provide a detailed explanation.

Response:

KAWC does not currently have any acquisition projects that are expected to close in the forecast period. KAWC has on-going business development activities that include discussions about potential acquisitions or other growth initiatives. KAWC believes that expansion of its customer base through acquisition and other growth initiatives benefits the existing customer base and KAWC continues to explore opportunities where those benefits can be achieved. Increases in customer base and revenue through customer growth and other growth initiatives provides the opportunity to spread fixed costs over a larger base and lower future rate case requests to the benefit of existing customers. KAWC continues to explore opportunities for acquisitions and growth initiatives that can facilitate the achievement of those goals.

For electronic version, refer to KAW_R_LFCDR1#40_061807.pdf

**KENTUCKY-AMERICAN WATER COMPANY
CASE NO. 2007-00143**

**LEXINGTON-FAYETTE URBAN COUNTY GOVERNMENT'S
REQUEST FOR INFORMATION**

Item 41 of 43

Witness: Michael A. Miller

41. Please refer to Exhibit 37M. What is the basis for the reduction in actual public fire service revenues from \$2,188,526 in the base period to \$1,961,069 in the forecasted period?

Response:

The public fire hydrant billing determinants were not updated for the forecast period. The Company is filing an update and this will be corrected. The base period revenues of \$2,188,526 are correct for public fire service and the current annualized forecasted public fire service revenues should be \$2,261,424.

For electronic version, refer to KAW_R_LFCDR1#41_061807.pdf

**KENTUCKY-AMERICAN WATER COMPANY
CASE NO. 2007-00143**

**LEXINGTON-FAYETTE URBAN COUNTY GOVERNMENT'S
REQUEST FOR INFORMATION**

Item 42 of 43

Witness: Michael A. Miller/Paul Herbert

42. Please refer to Exhibit 36 to the Application, where KAWC's cost of service study filed by KAWC concludes that public fire protection should contribute 4.0% of total sales revenues.
- a. Does KAWC agree that 4.0% of the projected revenue of \$61,904,403 (Schedule M-3C to the Application) would produce a revenue requirement for public fire protection of \$2,476,176? If not, please explain in detail why not, and provide any supporting documentation for this response.

Response:

- a. KAWC agrees with the mathematical calculation above, but not the implied result. As indicated on KAW_APP_EX36_043007, Page 10 of 45 (column 6), the allocation to public fire service is \$2,490,402 based on the cost of service study. The 4.0% is rounded to the nearest one-tenth percent. The actual percentage of allocation is 4.02298%.

For electronic version, refer to KAW_R_LFCDR1#42_061807.pdf

**KENTUCKY-AMERICAN WATER COMPANY
CASE NO. 2007-00143**

**LEXINGTON-FAYETTE URBAN COUNTY GOVERNMENT'S
REQUEST FOR INFORMATION**

Item 43 of 43

Witness: Michael A. Miller/Linda Bridwell

43. Is KAWC still pursuing an Emergency Pricing Tariff in the event of a drought?

Response:

No.

For electronic version, refer to KAW_R_LFCDR1#43_061807.pdf