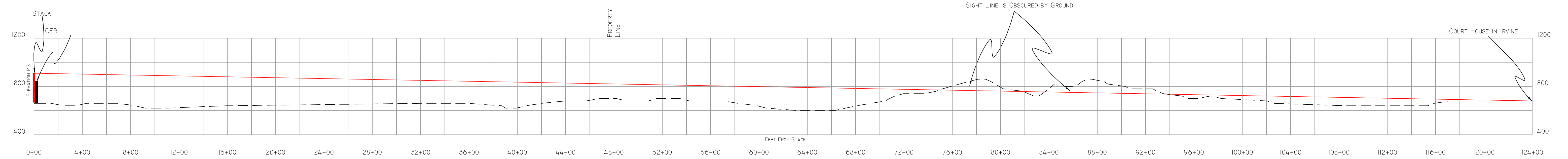
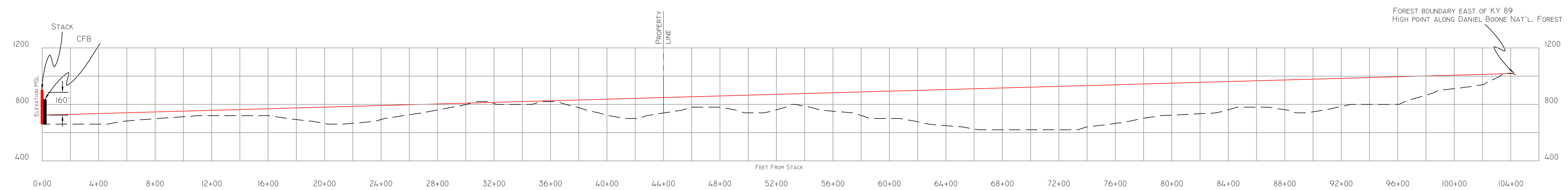


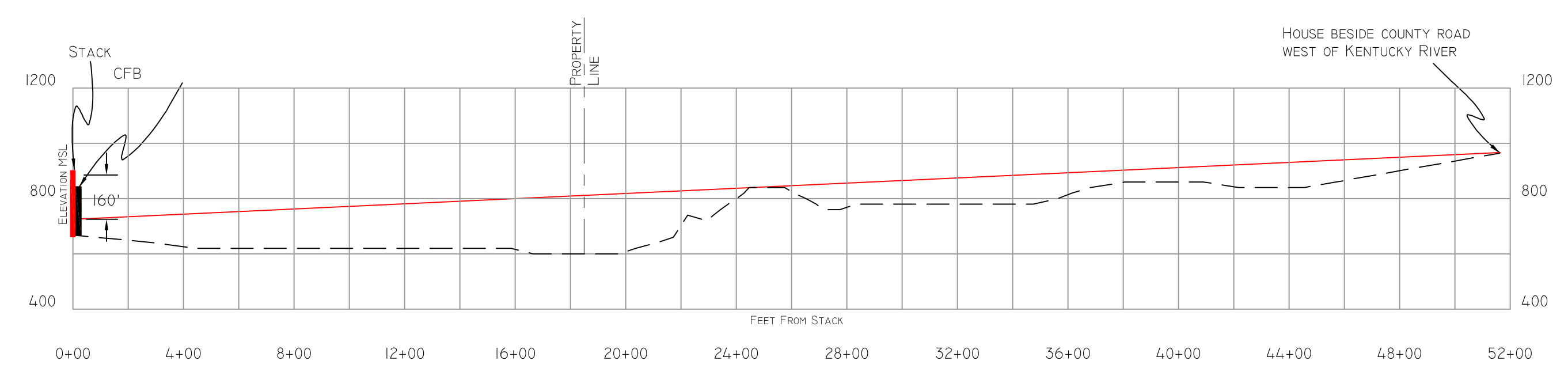
SECTION A-A



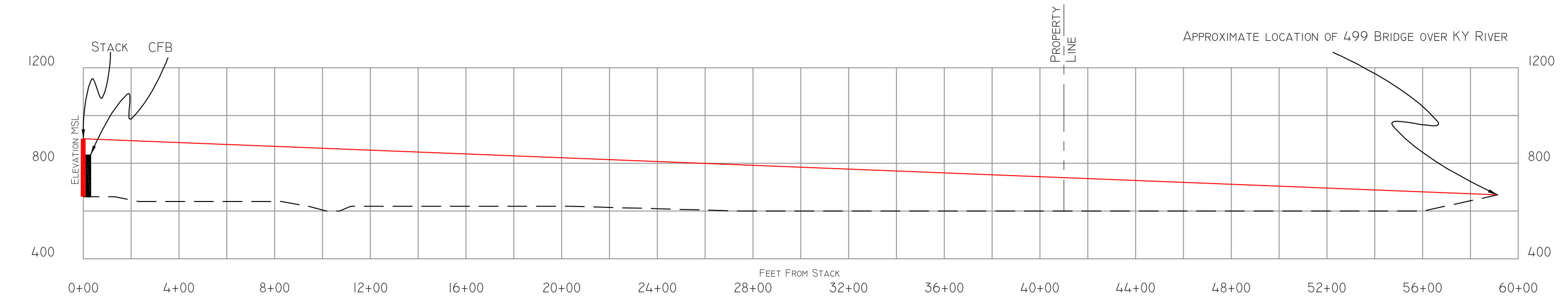
SECTION B-B



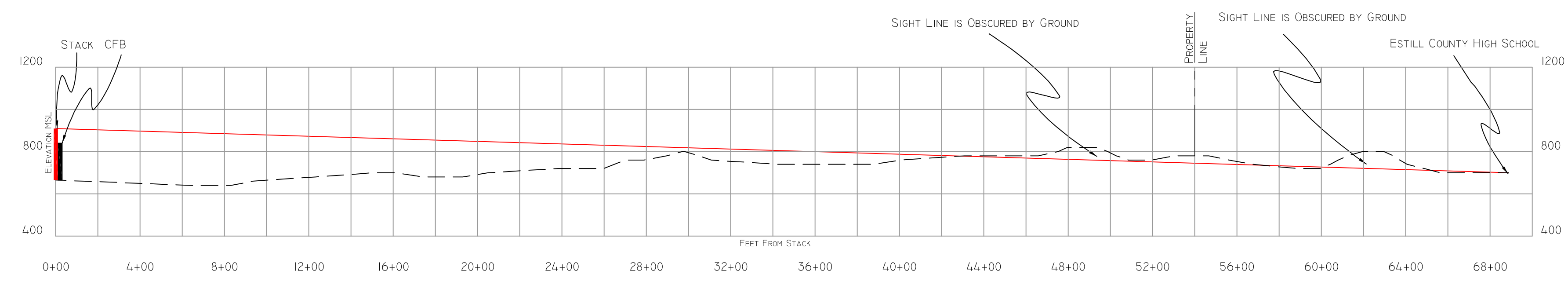
SECTION C-C



SECTION D-D



SECTION F-F



SECTION E-E

**LEGEND**  
 --- GROUND LINE  
 ——— SIGHT LINE

NOTE: STACK HEIGHT 243' ABOVE SITE GRADE OF 660'.  
 CFB HEIGHT 175' ABOVE SITE GRADE OF 660'.

**CBC ENGINEERS & AFFILIATES, LLC**  
 112 DENNIS DRIVE  
 LEXINGTON, KENTUCKY 40503

REV	DATE	DESCRIPTION	REV	DATE	DESCRIPTION
R1	07/01/04	SIGHT LINES	R3		
R2			R4		

**ESTILL COUNTY ENERGY PARTNERS, LLC**  
**CASE #2002-00172**  
**VIEWSHED CROSS-SECTIONS**

DRAWN BY: JJ	DATE: 07/01/04	EXHIBIT
CHECKED BY: DJ	SCALE: 1"=400'	E (2 OF 2)
SECTIONS	JOB NO: 437.001	