

COMMONWEALTH OF KENTUCKY
BEFORE THE PUBLIC SERVICE COMMISSION

In the Matter of:

MARK C. PERKINS)	
)	
COMPLAINANT)	
)	
v.)	CASE NO. 98-611
)	
NORTHERN KENTUCKY WATER)	
SERVICE DISTRICT)	
)	
DEFENDANT)	

ORDER TO SATISFY OR ANSWER


Northern Kentucky Water Service District ("Northern Kentucky Water") is hereby notified that it has been named as defendant in a formal complaint filed on November 20, 1998, a copy of which is attached hereto.

Pursuant to 807 KAR 5:001, Section 12, Northern Kentucky Water is HEREBY ORDERED to satisfy the matters complained of or file a written answer to the complaint within 10 days from the date of service of this Order.


Should documents of any kind be filed with the Commission in the course of this proceeding, the documents shall also be served on all parties of record.


Done at Frankfort, Kentucky, this 2nd day of December, 1998.


PUBLIC SERVICE COMMISSION


Chairman


Vice Chairman


Commissioner

ATTEST:

Executive Director



RECEIVED
NOV 20 1998
PUBLIC SERVICE
COMMISSION

COMMONWEALTH OF KENTUCKY
BEFORE THE PUBLIC SERVICE COMMISSION

In the matter of:

MARQUIES "AKA" MARK C. PERKINS
(Your Full Name)) COMPLAINANT) 98-611
VS.)
N. K. W. S. D.
(Name of Utility)) DEFENDANT)

COMPLAINT

The complaint of MARK C. PERKINS respectfully shows:
(Your Full Name)

(a) MARK C. PERKINS
(Your Full Name)

4188 OLD STATE RD. #2
(Your Address)

(b) N. K. W. S. D.
(Name of Utility)

3049 DIXIE HWY, EDGEWOOD, KY. 41017
(Address of Utility)

(c) That: APPLIED FOR A 2ND WATER METER AND SERVICE
(Describe here, attaching additional sheets if necessary.)

TO BE LOCATED NEXT TO MY EXISTING 1ST WATER
the specific act, fully and clearly, or facts that are the reason

METER AND SERVICE, APPROX. 5' TO 8' INSIDE
and basis for the complaint.)
MY PROPERTY LINE / ROAD RIGHT-OF-WAY. THE

UTILITY CO. DISREGARDED MY REQUEST
AND PUT THE WATER METER AND SERVICE
Continued on Next Page

Formal Complaint

PERKINS

vs.

N.K.W.S.D

Page 2 of 2

APPROX. 4' OFF EDGE OF ROAD.

NOTE *

THE 38' MOVE WOULD BE 34' OVER
ROAD RIGHT-OF-WAY AND 4' ON MY
PROPERTY.

Wherefore, complainant asks TO MOVE WATER METER 38'
(Specifically state the relief desired.)

WHICH WOULD PUT IT WITHIN 5' TO 8' OF THE
EXISTING^{1ST} WATER METER AND APPROX. 5' ON
MY PROPERTY ALLOWING MY CONTROL OF
MAINTENANCE AND PROTECTION.

Dated at ALEXANDRIA, Kentucky, this 13TH day
(Your City)

of NOV., 1998
(Month)


MARK C. PERKINS
(Signature)

(Name and address of attorney, if any)

PROPERTY
OF
MARK PERKINS

NORTH
↓

DRIVEWAY

26 METER LOCATION OF 26 METER
DESIRED

PROPERTY LINE

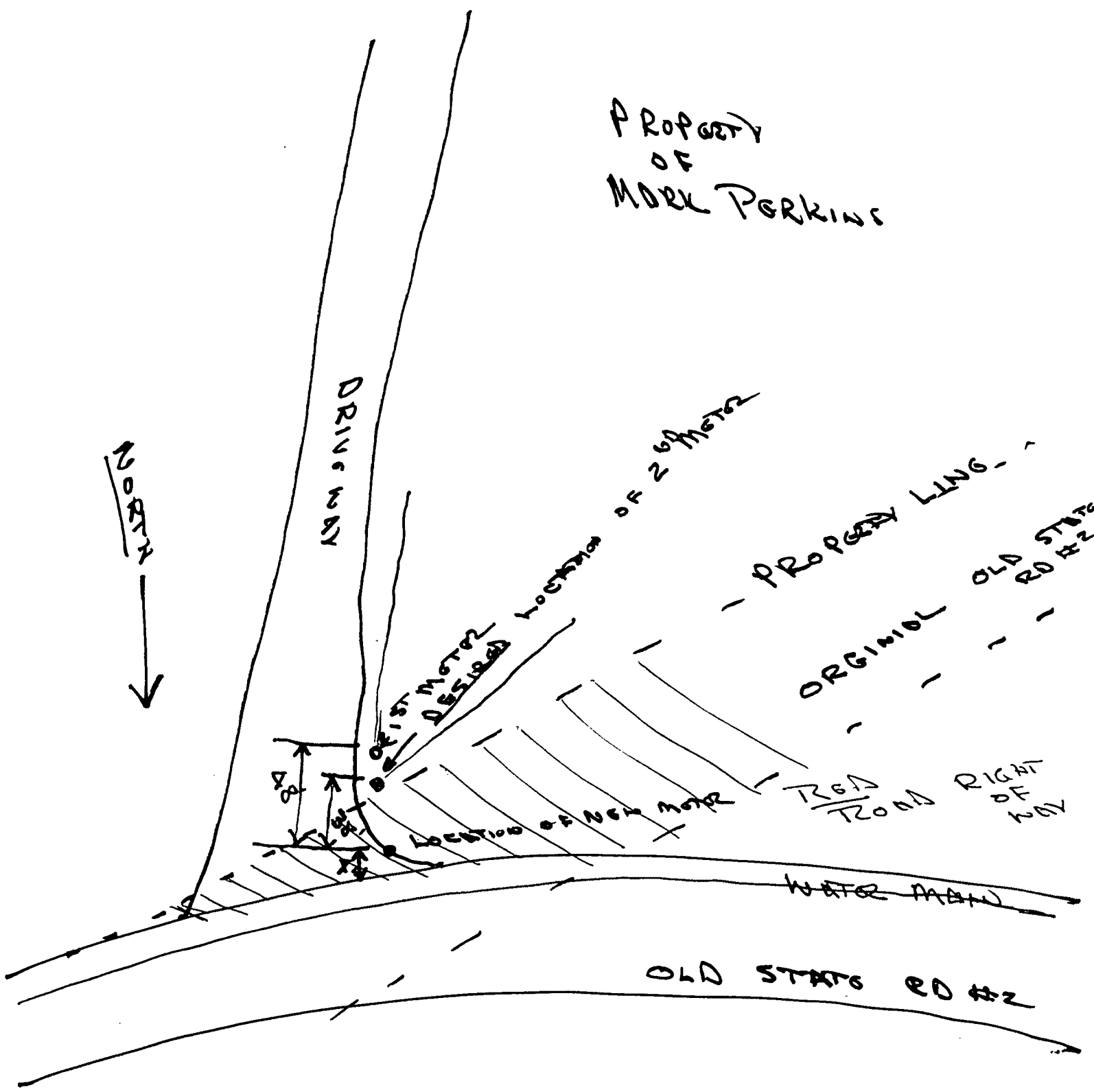
ORIGINAL OLD STATE
ROAD #2

LOCATION OF NEW ROAD

RIGHT OF WAY

WATER MAIN

OLD STATE ROAD #2



CAMPBELL COUNTY HEREBY CERTIFY THAT THIS PLAT WAS PRESENTED TO ME IN MY OFFICE THIS DAY OF 1994 AND WAS LEFT FOR RECORD.

I HEREBY CERTIFY THAT I HAVE PERFORMED A SURVEY OF THE PROPERTY SHOWN BY A RANDOM SURVEY TO THE REQUIRED ACCURACY. ALL CORNERS ARE MONUMENTED WITH IRON PINS UNLESS NOTED. THE BEARINGS ARE BASED ON PLAT OF PERKINS ACRES AS ON PLAT 28A.

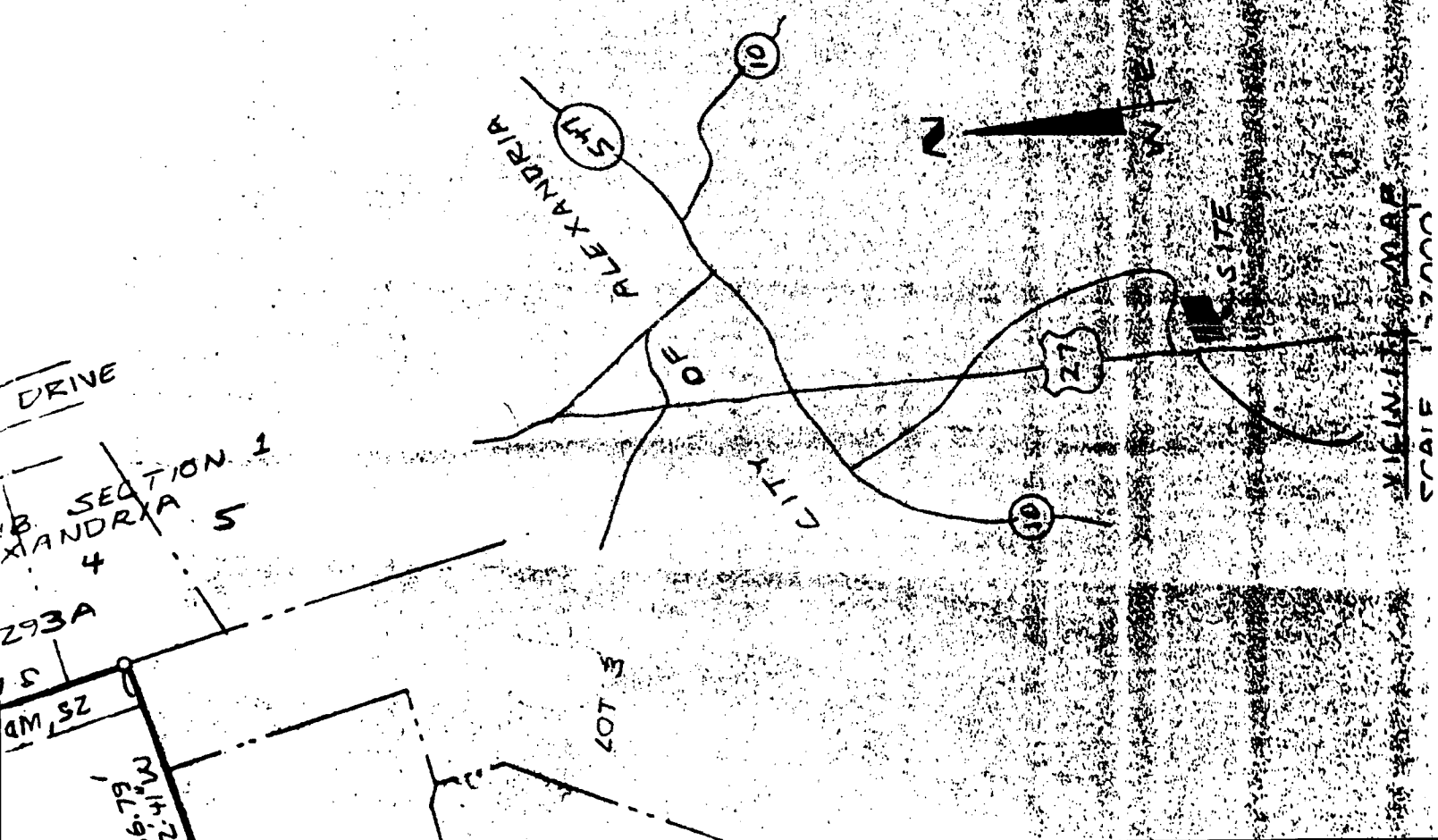
Greg Schultz 8/23/94
GREG SCHULTZ P.S. 2777
RT 2 BOX 102 A
CALIFORNIA, KY. 41007
606-472-3124



APPROVED BY THE CAMPBELL COUNTY PLANNING AND ZONING COMMISSION THIS DAY OF 1994

CHAIRMAN

THESE LOTS HAVE BEEN APPROVED TO MEET SUBDIVISION REGULATIONS BUT HAVE NOT RECEIVED APPROVAL FOR SUB SITE. THESE LOTS WILL BE REMOVED FROM THE SUB SITE.



DRIVE
SECTION 1
ALEXANDRIA
4 5
293A
LOT 3
25.41 W
36.79

SCALE 1" = 2000'