

COMMONWEALTH OF KENTUCKY
BEFORE THE PUBLIC SERVICE COMMISSION

RECEIVED

OCT 27 2008

PUBLIC SERVICE
COMMISSION

IN THE MATTER OF:

AN INVESTIGATION INTO THE ADEQUACY)
OF THE WATER SUPPLY OF MAGOFFIN) CASE
COUNTY WATER DISTRICT) NO. 2008-00443

**RESPONSE OF MAGOFFIN COUNTY WATER DISTRICT
TO COMMISSION STAFF'S DATA REQUEST**

Comes now James W. Hoskins, Superintendent of Magoffin County Water District and Randall Hardin, Chairman of Magoffin County Water District and for their Response to Commission Staff's First Data Request, respectfully states as follows:

1. State whether Magoffin District believes that it possesses an adequate source of supply of water. Provide all information supporting its belief.

RESPONSE: Yes, Magoffin County Water District has a contract with the City of Salyersville for 19,000,000 gallons of water per month they have never failed to meet our demand. See attached information.

2. Identify all existing sources of water supply to Magoffin District, including the following information:

- a. Supplier.
- b. Maximum, minimum, and average gallons per day ("gpd").
- c. Date service was first provided.

RESPONSE: a. Salyersville Water Works. b. Maximum - 1,000,000,
Minimum - 500,000, Average Gallons Per Day - 700,000.

c. January 26, 1983.

3. Identify the maximum, minimum, and average daily consumption of water for Magoffin District for 2008.

RESPONSE: Maximum - 663,132 gallon; Minimum - 465,669 gallon; Average Daily Consumption - 492,936 gallon.

4. State approximately how much demand for water (in gpd) in the Magoffin District system is reduced through:

- a. Voluntary conservation measures.
- b. Mandatory conservation measures.


RESPONSE: a. 15 to 20% approximately. b. 20 to 40% approximately.


5. Identify all voluntary and mandatory water conservation efforts that have been initiated in the past 6 months and state the date of each effort.

RESPONSE: See attached information.

6. State whether you have considered increasing the water supply to Magoffin District. If yes, what alternatives have you considered?

RESPONSE: Yes, on October 15, 2008, Magoffin County Water District tied in to Paintsville Utilities at Johnson County and Magoffin County line. See attached information.


JAMES W. HOSKINS, SUPERINTENDENT
MAGOFFIN COUNTY WATER DISTRICT
749 PARKWAY ROAD
P. O. BOX 490
SALYERSVILLE, KY 41465



RANDALL HARDIN, CHAIRMAN
MAGOFFIN COUNTY WATER DISTRICT
749 PARKWAY ROAD
P. O. BOX 490
SALYERSVILLE, KY 41465

CERTIFICATE


This is to certify that a true and correct copy of the foregoing was this the 24
day of October, 2008, mailed postage prepaid to the following:

DEP Division of Water
200 Fair Oaks Lane
Fourth Floor
Frankfort, KY 40601

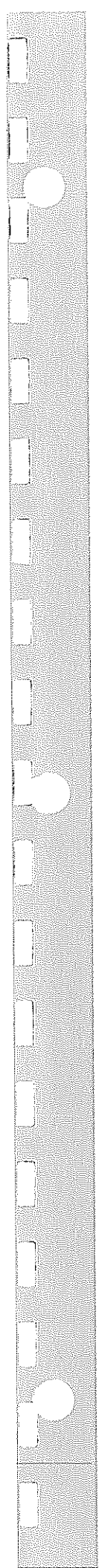
Salyersville Water Works
401 College Street
Salyersville, KY 41465

the original to:

Public Service Commission
211 Sower Blvd.
P. O. Box 615
Frankfort, KY 40602-0615



RANDALL HARDIN



| Date | Burning Fork | RT. 7 | Mash Fork Low | Mash Fork High | West of Salyersville |
|----------|--------------|------------|---------------|----------------|----------------------|
| 01-07-08 | 623,061,000 | 29,164,200 | 5,703,830 | 78,594,500 | 891,061,000 |
| | 622,359,000 | 28,220,100 | 5,662,220 | 78,493,100 | 889,674,000 |
| | 702,000 | 944,100 | 41,610 | 101,400 | 1,387,000 |

M-Fork Total 143,010

| Mine Fork | White Lick | Painters Lick Low | Painters Lick High | Litteral |
|------------|------------|-------------------|--------------------|-----------|
| 98,374,300 | 1,208,600 | 910,810 | 1,311,800 | 6,631,000 |
| 98,028,600 | 1,203,200 | 910,810 | 1,301,700 | 6,593,400 |
| 345,700 | 5,400 | 0 | 10,100 | 37,600 |

P-Lick Total 10,100

22 Mile Branch

170,300
169,900
400

| | |
|---------------------|------------------|
| Weekly Total | 3,575,310 |
|---------------------|------------------|

| RT. 30 | Elk Creek | WS | Floyd County |
|------------|-------------|-----------|--------------|
| 12,449,500 | 380,040,000 | 1,387,000 | 17,935,000 |
| 12,042,000 | 379,526,000 | 921,500 | 17,879,000 |
| 407,500 | 514,000 | 465,500 | 56,000 |

| Lakeville | Salt Lick | Johnson Fork |
|------------|------------|--------------|
| 43,628,400 | 35,405,000 | 8,410,000 |
| 43,555,500 | 35,303,900 | 8,303,800 |
| 72,900 | 101,100 | 106,200 |

| | Burning Fork | Mash Fork | Elk Creek | RT. 30 | Grape Creek |
|-------|--------------|-----------|-----------|--------|-------------|
| Hours | 53 | 21 | 63 | 105 | 16 |
| CL2 | 16 | 17 | 16 | 16 | 1 |

| | Mine Fork | Lacy | Improvement | RT. 7 | Molly Branch |
|-------|-----------|------|-------------|-------|--------------|
| Hours | 34 | 22 | 28 | 86 | 34 |
| CL2 | 13 | 08 | 07 | 18 | 1 |

| | Floyd Co | W S-ville | Salt Lick In | Salt Lick Out | JT |
|-----|----------|-----------|--------------|---------------|----|
| CL2 | 0.5 | 1.5 | 1.7 | 1.7 | 1 |

| Date | Burning Fork | RT. 7 | Mash Fork Low | Mash Fork High | West of Salyersville |
|----------|---------------------------|-------------------|------------------------------|-------------------------------|-------------------------|
| 01-14-08 | 623,718,000 | 30,013,100 | 5,744,650 | 78,695,500 | 892,424,000 |
| | 623,061,000 | 29,164,200 | 5,703,830 | 78,594,500 | 891,061,000 |
| | 657,000 | 848,900 | 40,820 | 101,000 | 1,363,000 |
| | | | M- Fork Total | 141,820 | |
| | Mine Fork | White Lick | Painters Lick Low | Painters Lick High | Litteral |
| | 98,701,500 | 1,214,600 | 920,360 | 1,372,800 | 6,668,200 |
| | 98,374,300 | 1,208,600 | 910,810 | 1,311,800 | 6,631,000 |
| | 327,200 | 6,000 | 9,550 | 61,000 | 37,200 |
| | | | P-Lick Total | 70,550 | |
| | 22 Mile Branch | | | | |
| | 170,800 | | | | |
| | 170,300 | | | | |
| | 500 | | | | |
| | | | | Weekly Total | 3,452,170 |

| RT. 30 | Elk Creek | WS | Floyd County |
|------------|-------------|-----------|--------------|
| 12,863,700 | 380,529,000 | 1,363,000 | 17,987,000 |
| 12,449,500 | 380,040,000 | 903,200 | 17,935,000 |
| 414,200 | 489,000 | 459,800 | 52,000 |

| Lakeville | Salt Lick | Johnson Fork |
|------------|------------|--------------|
| 43,682,700 | 35,503,300 | 8,508,700 |
| 43,628,400 | 35,405,000 | 8,410,000 |
| 54,300 | 98,300 | 98,700 |

| | Burning Fork | Mash Fork | Elk Creek | RT. 30 | Grape Creek |
|-------|--------------|-----------|--------------|---------------|--------------|
| Hours | 64 | 25 | 57 | 90 | 15 |
| CL2 | 1.4 | 1.7 | 1.8 | 1.3 | 0.8 |
| | Mine Fork | Lacy | Improvement | RT. 7 | Molly Branch |
| Hours | 35 | 20 | 25 | 77 | 32 |
| CL2 | 1.3 | 0.7 | 0.6 | 1.6 | 1 |
| | Floyd Co | W S-ville | Salt Lick In | Salt Lick Out | JT |
| CL2 | 0.4 | 1.5 | 1.7 | 1.7 | 1 |

| Date | Burning Fork | RT. 7 | Mash Fork Low | Mash Fork High | West of Salyserville |
|---------|--------------|------------|------------------|-------------------|-------------------------|
| 1-22-08 | 624,503,000 | 31,026,000 | 5,792,900 | 78,810,900 | 893,932,000 |
| | 623,718,000 | 30,013,100 | 5,744,650 | 78,695,500 | 892,424,000 |
| | 785,000 | 1,012,900 | 48,250 | 115,400 | 1,558,000 |

M-Fork Total 163,650

| Mine Fork | White Lick | Painters Lick Low | Painters Lick High | Litteral |
|------------|------------|----------------------|-----------------------|-----------|
| 99,019,500 | 1,220,900 | 920,360 | 1,416,000 | 6,722,600 |
| 98,701,500 | 1,214,600 | 920,360 | 1,372,800 | 6,668,200 |
| 318,000 | 6,300 | 0 | 43,200 | 54,400 |

P-Lick Total 43,200

**22 Mile
Branch**

171,900
170,800
1,100

| | |
|---------------------|------------------|
| Weekly Total | 3,942,550 |
|---------------------|------------------|

| RT. 30 | Elk Creek | WS | Floyd County |
|------------|-------------|-----------|--------------|
| 13,316,100 | 381,126,000 | 1,558,000 | 18,038,000 |
| 12,863,700 | 380,529,000 | 1,049,400 | 17,987,000 |
| 452,400 | 597,000 | 508,600 | 51,000 |

| Lakeville | Salt Lick | Johnson Fork |
|------------|------------|--------------|
| 43,742,000 | 35,617,200 | 8,631,000 |
| 43,682,700 | 35,503,300 | 8,508,700 |
| 59,300 | 113,900 | 122,300 |

| | Burning Fork | Mash Fork | Elk Creek | RT. 30 | Grape Creek |
|-------|--------------|-----------|-----------|--------|-------------|
| Hours | 78 | 29 | 72 | 114 | 17 |
| CL2 | 16 | 15 | 15 | 13 | 1 |

| | Mine Fork | Lacy | Improvement | RT. 7 | Molly Branch |
|-------|-----------|------|-------------|-------|--------------|
| Hours | 32 | 29 | 30 | 95 | 39 |
| CL2 | 13 | 07 | 05 | 16 | 11 |

| | Floyd Co | W S-ville | Salt Lick In | Salt Lick Out | JT |
|-----|----------|-----------|--------------|---------------|----|
| CL2 | 15 | 14 | 15 | 15 | 11 |

| Date | Burning Fork | RT. 7 | Mash Fork Low | Mash Fork High | West of Salyersville |
|---------|-----------------------|------------|----------------------|-----------------------|-------------------------|
| 1-28-08 | 625,097,000 | 31,859,200 | 5,830,730 | 78,887,400 | 895,359,000 |
| | 624,503,000 | 31,026,000 | 5,792,900 | 78,810,900 | 893,982,000 |
| | 594,000 | 833,200 | 37,830 | 76,500 | 1,377,000 |
| | | | M- Fork Total | 114,330 | |
| | Mine Fork | White Lick | Painters Lick Low | Painters Lick High | Litteral |
| | 99,513,000 | 1,225,500 | 920,360 | 1,416,000 | 6,742,300 |
| | 99,019,500 | 1,220,900 | 920,360 | 1,416,000 | 6,722,600 |
| | 493,500 | 4,600 | 0 | 0 | 19,700 |
| | | | P-Lick Total | 0 | |
| | 22 Mile Branch | | | | |
| | 172,200 | | | | |
| | 171,900 | | | | |
| | 300 | | | | |
| | | | Weekly Total | | 3,436,630 |

| RT. 30 | Elk Creek | WS | Floyd County |
|------------|-------------|-----------|--------------|
| 13,665,000 | 381,726,000 | 1,377,000 | 18,076,000 |
| 13,316,100 | 381,126,000 | 948,900 | 18,038,000 |
| 348,900 | 600,000 | 428,100 | 38,000 |

| Lakeville | Salt Lick | Johnson Fork |
|------------|------------|--------------|
| 43,788,300 | 35,696,500 | 8,757,000 |
| 43,742,000 | 35,617,200 | 8,631,000 |
| 46,300 | 79,300 | 126,000 |

| | Burning Fork | Mash Fork | Elk Creek | RT. 30 | Grape Creek |
|-------|--------------|-----------|--------------|---------------|--------------|
| Hours | 66 | 21 | 85 | 85 | 13 |
| CL2 | 1.3 | 1 | 1.8 | 1.5 | 0.8 |
| | Mine Fork | Lacy | Improvement | RT. 7 | Molly Branch |
| Hours | 51 | 30 | 19 | 79 | 28 |
| CL2 | 1.3 | 0.5 | 0.5 | 1.6 | 1 |
| | Floyd Co | W S-ville | Salt Lick In | Salt Lick Out | JT |
| CL2 | 0.4 | 1.2 | 1.4 | 1.4 | 1 |

| Date | Burning Fork | RT. 7 | Mash Fork Low | Mash Fork High | West of Salyersville |
|--------|--------------|------------|---------------|----------------|----------------------|
| 2-4-08 | 625,801,000 | 32,892,700 | 5,871,930 | 78,993,600 | 896,925,000 |
| | 625,097,000 | 31,859,200 | 5,830,730 | 78,887,400 | 895,359,000 |
| | 704,000 | 1,033,500 | 41,200 | 106,200 | 1,566,000 |

M- Fork Total 147,400

| Mine Fork | White Lick | Painters Lick Low | Painters Lick High | Litteral |
|------------|------------|-------------------|--------------------|-----------|
| 99,869,300 | 1,230,600 | 920,360 | 1,432,200 | 6,790,000 |
| 99,513,000 | 1,225,500 | 920,360 | 1,416,000 | 6,742,300 |
| 356,300 | 5,100 | 0 | 16,200 | 47,700 |

P-Lick Total 16,200

22 Mile Branch

172,900
172,200
700

| | |
|--------------|-----------|
| Weekly Total | 3,876,900 |
|--------------|-----------|

| RT. 30 | Elk Creek | WS | Floyd County |
|------------|-------------|-----------|--------------|
| 14,084,600 | 382,245,000 | 1,566,000 | 18,119,000 |
| 13,665,000 | 381,726,000 | 938,600 | 18,076,000 |
| 419,600 | 519,000 | 627,400 | 43,000 |

| Lakeville | Salt Lick | Johnson Fork |
|------------|------------|--------------|
| 43,843,400 | 35,785,100 | 8,928,200 |
| 43,788,300 | 35,696,500 | 8,757,000 |
| 55,100 | 88,600 | 171,200 |

| | Burning Fork | Mash Fork | Elk Creek | RT. 30 | Grape Creek |
|-------|--------------|-----------|-----------|--------|-------------|
| Hours | 70 | 27 | 69 | 97 | 20 |
| CL2 | 1.4 | 1.1 | 1.5 | 1.8 | 1 |

| | Mine Fork | Lacy | Improvement | RT. 7 | Molly Branch |
|-------|-----------|------|-------------|-------|--------------|
| Hours | 36 | 18 | 28 | 99 | 27 |
| CL2 | 1.2 | 0.6 | 0.4 | 1.5 | 0.9 |

| | Floyd Co | W S-ville | Salt Lick In | Salt Lick Out | JT |
|-----|----------|-----------|--------------|---------------|----|
| CL2 | 0.5 | 1.5 | 1.2 | 1.2 | 1 |

| Date | Burning Fork | RT. 7 | Mash Fork Low | Mash Fork High | West of Salyersville |
|---------|--------------|------------|---------------|----------------|----------------------|
| 2-11-08 | 626,458,000 | 33,857,900 | 5,913,220 | 79,090,200 | 898,360,000 |
| | 625,801,000 | 32,892,700 | 5,871,930 | 78,993,600 | 896,925,000 |
| | 657,000 | 965,200 | 41,290 | 96,600 | 1,435,000 |

M-Fork Total 137,890

| Mine Fork | White Lick | Painters Lick Low | Painters Lick High | Litteral |
|-------------|------------|-------------------|--------------------|-----------|
| 100,228,400 | 1,235,200 | 925,820 | 1,439,200 | 6,830,400 |
| 99,869,300 | 1,230,600 | 920,360 | 1,432,200 | 6,790,000 |
| 359,100 | 4,600 | 5,460 | 7,000 | 40,400 |

P-Lick Total 12,460

22 Mile Branch

173,600
172,900
700

| | |
|---------------------|------------------|
| Weekly Total | 3,612,350 |
|---------------------|------------------|

| RT. 30 | Elk Creek | WS | Floyd County |
|------------|-------------|-----------|--------------|
| 14,464,100 | 382,747,000 | 1,435,000 | 18,158,000 |
| 14,084,600 | 382,245,000 | 881,500 | 18,119,000 |
| 379,500 | 502,000 | 553,500 | 39,000 |

| Lakeville | Salt Lick | Johnson Fork |
|------------|------------|--------------|
| 43,901,200 | 35,869,800 | 9,077,700 |
| 43,843,400 | 35,785,100 | 8,928,200 |
| 57,800 | 84,700 | 149,500 |

| | Burning Fork | Mash Fork | Elk Creek | RT. 30 | Grape Creek |
|-------|--------------|-----------|-----------|--------|-------------|
| Hours | 63 | 25 | 61 | 89 | 24 |
| CL2 | 1.6 | 1.4 | 1.8 | 1.3 | 1 |

| | Mine Fork | Lacy | Improvement | RT. 7 | Molly Branch |
|-------|-----------|------|-------------|-------|--------------|
| Hours | 39 | 19 | 26 | 91 | 26 |
| CL2 | 1.3 | 0.4 | 0.4 | 1.5 | 0.9 |

| | Floyd Co | W S-ville | Salt Lick In | Salt Lick Out | JT |
|-----|----------|-----------|--------------|---------------|----|
| CL2 | 1 | 1.5 | 1.2 | 1.2 | 1 |

| Date | Burning Fork | RT. 7 | Mash Fork Low | Mash Fork High | West of Saiyersville |
|---------|-----------------------|------------|----------------------|-----------------------|-------------------------|
| 2-19-08 | 627,194,000 | 34,920,300 | 5,960,580 | 79,202,900 | 899,959,000 |
| | 626,458,000 | 33,857,900 | 5,913,220 | 79,090,200 | 898,360,000 |
| | 736,000 | 1,062,400 | 47,360 | 112,700 | 1,599,000 |
| | | | M- Fork Total | 160,060 | |
| | Mine Fork | White Lick | Painters Lick Low | Painters Lick High | Litteral |
| | 625,200 | 1,240,500 | 933,390 | 1,447,500 | 6,866,200 |
| | 228,400 | 1,235,200 | 925,820 | 1,439,200 | 6,830,400 |
| | 396,800 | 5,300 | 7,570 | 8,300 | 35,800 |
| | | | P-Lick Total | 15,870 | |
| | 22 Mile Branch | | | | |
| | 175,800 | | | | |
| | 173,600 | | | | |
| | 2,200 | | | | |
| | | | Weekly Total | | 4,013,430 |

| RT. 30 | Elk Creek | WS | Floyd County |
|------------|-------------|-----------|--------------|
| 14,961,300 | 383,325,000 | 1,599,000 | 18,206,000 |
| 14,464,100 | 382,747,000 | 1,075,200 | 18,158,000 |
| 497,200 | 578,000 | 523,800 | 48,000 |

| Lakeville | Salt Lick | Johnson Fork |
|------------|------------|--------------|
| 43,967,200 | 35,971,000 | 9,201,900 |
| 43,901,200 | 35,869,800 | 9,077,700 |
| 66,000 | 101,200 | 124,200 |

| | Burning Fork | Mash Fork | Elk Creek | RT. 30 | Grape Creek |
|-------|--------------|-----------|--------------|---------------|--------------|
| Hours | 74 | 26 | 70 | 116 | 17 |
| CL2 | 1.5 | 1.5 | 1.5 | 1.5 | 1.2 |
| | Mine Fork | Lacy | Improvement | RT. 7 | Molly Branch |
| Hours | 34 | 23 | 30 | 97 | 31 |
| CL2 | 13 | 0.5 | 0.4 | 1.6 | 1.1 |
| | Floyd Co | W S-ville | Salt Lick In | Salt Lick Out | JT |
| CL2 | 1 | 1.6 | 1.2 | 1.2 | 1.1 |

| Date | Burning Fork | RT. 7 | Mash Fork Low | Mash Fork High | West of Salyersville |
|---------|-----------------------|------------|----------------------|-----------------------|-------------------------|
| 2-25-08 | 627,781,000 | 35,751,800 | 5,996,180 | 79,274,000 | 901,085,000 |
| | 627,194,000 | 34,920,300 | 5,960,580 | 79,202,900 | 899,959,000 |
| | 587,000 | 831,500 | 35,600 | 71,100 | 1,126,000 |
| | | | M- Fork Total | 106,700 | |
| | Mine Fork | White Lick | Painters Lick Low | Painters Lick High | Litteral |
| | 1,053,100 | 1,244,900 | 939,490 | 1,455,200 | 6,901,300 |
| | 625,200 | 1,240,500 | 933,390 | 1,447,500 | 6,866,200 |
| | 427,900 | 4,400 | 6,100 | 7,700 | 35,100 |
| | | | P-Lick Total | 13,800 | |
| | 22 Mile Branch | | | | |
| | 177,600 | | | | |
| | 175,800 | | | | |
| | 1,800 | | | | |
| | | | Weekly Total | | 3,134,200 |

| RT. 30 | Elk Creek | WS | Floyd County |
|------------|-------------|-----------|--------------|
| 15,296,400 | 383,752,000 | 1,126,000 | 18,243,000 |
| 14,961,300 | 383,325,000 | 762,100 | 18,206,000 |
| 335,100 | 427,000 | 363,900 | 37,000 |

| Lakeville | Salt Lick | Johnson Fork |
|------------|------------|--------------|
| 44,015,100 | 36,051,800 | 9,286,000 |
| 43,967,200 | 35,971,000 | 9,201,900 |
| 47,900 | 80,800 | 84,100 |

| | Burning Fork | Mash Fork | Elk Creek | RT. 30 | Grape Creek |
|-------|--------------|-----------|--------------|---------------|--------------|
| Hours | 58 | 15 | 77 | 80 | 8 |
| CL2 | 14 | 14 | 2 | 18 | 1 |
| | Mine Fork | Lacy | Improvement | RT. 7 | Molly Branch |
| Hours | 42 | 21 | 24 | 77 | 22 |
| CL2 | 1.1 | 0.5 | 0.4 | 1.8 | 1.1 |
| | Floyd Co | W S-ville | Salt Lick In | Salt Lick Out | JT |
| CL2 | 0.9 | 1.5 | 1.3 | 1.3 | 1.1 |

| Date | Burning Fork | RT. 7 | Mash Fork Low | Mash Fork High | West of Salysersville |
|----------|--------------|------------|------------------|-------------------|--------------------------|
| 03-03-08 | 628,493,000 | 36,732,900 | 6,037,870 | 79,371,900 | 902,517,000 |
| | 627,781,000 | 35,751,800 | 5,996,180 | 79,274,000 | 901,085,000 |
| | 712,000 | 981,100 | 41,690 | 97,900 | 1,432,000 |

M-Fork Total 139,590

| Mine Fork | White Lick | Painters Lick Low | Painters Lick High | Litteral |
|-----------|------------|----------------------|-----------------------|-----------|
| 1,369,200 | 1,250,000 | 945,860 | 1,463,300 | 6,936,200 |
| 1,053,100 | 1,244,900 | 939,490 | 1,455,200 | 6,901,300 |
| 316,100 | 5,100 | 6,370 | 8,100 | 34,900 |

P-Lick Total 14,470

**22 Mile
Branch**

179,500
177,600
1,900

| | |
|---------------------|------------------|
| Weekly Total | 3,637,160 |
|---------------------|------------------|

| RT. 30 | Elk Creek | WS | Floyd County |
|------------|-------------|-----------|--------------|
| 15,755,900 | 384,261,000 | 1,432,000 | 18,281,000 |
| 15,296,400 | 383,752,000 | 968,500 | 18,243,000 |
| 459,500 | 509,000 | 463,500 | 38,000 |

| Lakeville | Salt Lick | Johnson Fork |
|------------|------------|--------------|
| 44,070,200 | 36,141,700 | 9,380,800 |
| 44,015,100 | 36,051,800 | 9,286,000 |
| 55,100 | 89,900 | 94,800 |

| | Burning Fork | Mash Fork | Elk Creek | RT. 30 | Grape Creek |
|-------|--------------|-----------|-----------|--------|-------------|
| Hours | 72 | 21 | 64 | 107 | 17 |
| CL2 | 1.5 | 1.3 | 1.8 | 1.8 | 1 |

| | Mine Fork | Lacy | Improvement | RT. 7 | Molly Branch |
|-------|-----------|------|-------------|-------|--------------|
| Hours | 31 | 23 | 25 | 94 | 26 |
| CL2 | 1.1 | 0.5 | 0.5 | 1.9 | 1.3 |

| | Floyd Co | W S-ville | Salt Lick In | Salt Lick Out | JT |
|-----|----------|-----------|--------------|---------------|----|
| CL2 | 1 | 16 | 15 | 15 | 13 |

| Date | Burning Fork | RT. 7 | Mash Fork Low | Mash Fork High | West of Salyersville |
|---------|--------------|------------|------------------|-------------------|-------------------------|
| 3-10-08 | 629,184,000 | 37,718,200 | 6,078,460 | 79,471,100 | 903,629,000 |
| | 628,493,000 | 36,732,900 | 6,037,870 | 79,371,900 | 902,517,000 |
| | 691,000 | 985,300 | 40,590 | 99,200 | 1,312,000 |

M- Fork Total 139,790

| Mine Fork | White Lick | Painters Lick Low | Painters Lick High | Litteral |
|-----------|------------|----------------------|-----------------------|-----------|
| 1,731,800 | 1,255,200 | 953,700 | 1,478,800 | 6,970,600 |
| 1,369,200 | 1,250,000 | 945,860 | 1,463,300 | 6,936,200 |
| 362,600 | 5,200 | 7,840 | 15,500 | 34,400 |

P-Lick Total 23,340

**22 Mile
Branch**

181,200
179,500
1,700

| | |
|---------------------|------------------|
| Weekly Total | 3,555,330 |
|---------------------|------------------|

| RT. 30 | Elk Creek | WS | Floyd County |
|------------|-------------|-----------|--------------|
| 16,132,400 | 384,702,000 | 1,312,000 | 18,325,000 |
| 15,755,900 | 384,261,000 | 817,500 | 18,281,000 |
| 376,500 | 441,000 | 494,500 | 44,000 |

| Lakeville | Salt Lick | Johnson Fork |
|------------|------------|--------------|
| 44,125,600 | 36,231,000 | 9,479,400 |
| 44,070,200 | 36,141,700 | 9,380,800 |
| 55,400 | 89,300 | 98,600 |

| | Burning Fork | Mash Fork | Elk Creek | RT. 30 | Grape Creek |
|-------|--------------|-----------|-----------|--------|-------------|
| Hours | 52 | 23 | 60 | 88 | 16 |
| CL2 | 1.5 | 1.2 | 1.6 | 1.5 | 1.4 |

| | Mine Fork | Lacy | Improvement | RT. 7 | Molly Branch |
|-------|-----------|------|-------------|-------|--------------|
| Hours | 38 | 21 | 25 | 89 | 26 |
| CL2 | 1.2 | 0.5 | 0.6 | 2.3 | 1.3 |

| | Floyd Co | W S-ville | Salt Lick In | Salt Lick Out | JT |
|-----|----------|-----------|--------------|---------------|-----|
| CL2 | 0.4 | 1 | 1.6 | 1.6 | 1.4 |

| Date | Burning Fork | RT. 7 | Mash Fork Low | Mash Fork High | West of Salyersville |
|---------|--------------|------------|---------------|----------------|----------------------|
| 3-17-08 | 629,886,000 | 38,761,400 | 6,119,130 | 79,577,300 | 905,155,000 |
| | 629,184,000 | 37,718,200 | 6,078,460 | 79,471,100 | 903,829,000 |
| | 702,000 | 1,043,200 | 40,670 | 106,200 | 1,326,000 |

M- Fork Total 146,870

| Mine Fork | White Lick | Painters Lick Low | Painters Lick High | Litteral |
|-----------|------------|-------------------|--------------------|-----------|
| 2,044,200 | 1,260,900 | 960,040 | 1,486,700 | 7,022,100 |
| 1,731,800 | 1,255,200 | 953,700 | 1,478,800 | 6,970,600 |
| 312,400 | 5,700 | 6,340 | 7,900 | 51,500 |

P-Lick Total 14,240

22 Mile Branch

182,800
181,200
1,600

| | |
|---------------------|------------------|
| Weekly Total | 3,603,510 |
|---------------------|------------------|

| RT. 30 | Elk Creek | WS | Floyd County |
|------------|-------------|-----------|--------------|
| 16,540,000 | 385,272,000 | 1,326,000 | 18,364,000 |
| 16,132,400 | 384,702,000 | 977,600 | 18,325,000 |
| 407,600 | 570,000 | 348,400 | 39,000 |

| Lakeville | Salt Lick | Johnson Fork |
|------------|------------|--------------|
| 44,177,500 | 36,329,300 | 9,580,500 |
| 44,125,600 | 36,231,000 | 9,479,400 |
| 51,900 | 98,300 | 101,100 |

| | Burning Fork | Mash Fork | Elk Creek | RT. 30 | Grape Creek |
|-------|--------------|-----------|-----------|--------|-------------|
| Hours | 71 | 27 | 64 | 91 | 7 |
| CL2 | 1 | 11 | 13 | 18 | 12 |

| | Mine Fork | Lacy | Improvement | RT. 7 | Molly Branch |
|-------|-----------|------|-------------|-------|--------------|
| Hours | 28 | 20 | 27 | 99 | 30 |
| CL2 | 13 | 06 | 06 | 19 | 1 |

| | Floyd Co | W S-ville | Salt Lick In | Salt Lick Out | JT |
|-----|----------|-----------|--------------|---------------|----|
| CL2 | 07 | 16 | 14 | 14 | 12 |

| Date | Burning Fork | RT. 7 | Mash Fork Low | Mash Fork High | West of Salyersville |
|---------|-----------------------|------------|----------------------|-----------------------|-------------------------|
| 3-24-08 | 630,611,000 | 39,615,000 | 6,161,170 | 79,693,000 | 906,504,000 |
| | 629,886,000 | 38,761,400 | 6,119,130 | 79,577,300 | 905,155,000 |
| | 725,000 | 853,600 | 42,040 | 115,700 | 1,349,000 |
| | | | M- Fork Total | 157,740 | |
| | Mine Fork | White Lick | Painters Lick Low | Painters Lick High | Litteral |
| | 2,371,200 | 1,266,600 | 965,030 | 1,500,200 | 7,056,700 |
| | 2,044,200 | 1,260,900 | 960,040 | 1,486,700 | 7,022,100 |
| | 327,000 | 5,700 | 4,990 | 13,500 | 34,600 |
| | | | P-Lick Total | 18,490 | |
| | 22 Mile Branch | | | | |
| | 184,900 | | | | |
| | 182,800 | | | | |
| | 2,100 | | | | |
| | | | | Weekly Total | 3,473,230 |

| RT. 30 | Elk Creek | WS | Floyd County |
|------------|-------------|-----------|--------------|
| 16,933,400 | 385,783,000 | 1,349,000 | 18,403,000 |
| 16,540,000 | 385,272,000 | 904,400 | 18,364,000 |
| 393,400 | 511,000 | 444,600 | 39,000 |

| Lakeville | Salt Lick | Johnson Fork |
|------------|------------|--------------|
| 44,235,000 | 36,419,700 | 9,680,500 |
| 44,177,500 | 36,329,300 | 9,580,500 |
| 57,500 | 90,400 | 100,000 |

| | Burning Fork | Mash Fork | Elk Creek | RT. 30 | Grape Creek |
|-------|--------------|-----------|--------------|---------------|--------------|
| Hours | 74 | 32 | 61 | 84 | 16 |
| CL2 | 13 | 12 | 16 | 15 | 1 |
| | Mine Fork | Lacy | Improvement | RT. 7 | Molly Branch |
| Hours | 33 | 22 | 26 | 70 | 60 |
| CL2 | 14 | 05 | 04 | 18 | 1 |
| | Floyd Co | W S-ville | Salt Lick In | Salt Lick Out | JT |
| CL2 | 04 | 16 | 14 | 14 | 11 |

| Date | Burning Fork | RT. 7 | Mash Fork Low | Mash Fork High | West of Salyersville |
|---------|---------------------------|-------------------|------------------------------|-------------------------------|-------------------------|
| 3-31-08 | 631,345,000 ? | 40,530,700 ? | 6,202,840 | 79,796,300 | 907,806,000 |
| | 630,611,000 ? | 39,615,000 ? | 6,161,170 | 79,693,000 | 906,504,000 |
| | 734,000 | 915,700 | 41,670 | 103,300 | 1,302,000 |
| | | | M- Fork Total | 144,970 | |
| | Mine Fork | White Lick | Painters Lick Low | Painters Lick High | Litteral |
| | 2,709,300 | 1,271,800 | 969,230 | 1,508,800 | 7,091,100 |
| | 2,371,200 | 1,266,600 | 965,030 | 1,500,200 | 7,056,700 |
| | 338,100 | 5,200 | 4,200 | 8,600 | 34,400 |
| | | | P-Lick Total | 12,800 | |
| | 22 Mile Branch | | | | |
| | 186,300 | | | | |
| | 184,900 | | | | |
| | 1,400 | | | | |
| | | | Weekly Total | | 3,488,570 |

| RT. 30 | Elk Creek | WS | Floyd County |
|------------|-------------|-----------|--------------|
| 17,332,200 | 386,284,000 | 1,302,000 | 18,442,000 |
| 16,933,400 | 385,783,000 | 899,800 | 18,403,000 |
| 398,800 | 501,000 | 402,200 | 39,000 |

| Lakeville | Salt Lick | Johnson Fork |
|------------|------------|--------------|
| 44,288,800 | 36,519,400 | 9,782,800 |
| 44,235,000 | 36,419,700 | 9,680,500 |
| 53,800 | 99,700 | 102,300 |

| | Burning Fork | Mash Fork | Elk Creek | RT. 30 | Grape Creek |
|-------|--------------|-----------|--------------|---------------|--------------|
| Hours | 70 | 28 | 57 | 92 | 9 |
| CL2 | 1.4 | 1.7 | 1.8 | 1.3 | 0.8 |
| | Mine Fork | Lacy | Improvement | RT. 7 | Molly Branch |
| Hours | 33 | 22 | 26 | 64 | 30 |
| CL2 | 1.5 | 0.5 | 0.5 | 1.7 | 1 |
| | Floyd Co | W S-ville | Salt Lick In | Salt Lick Out | JT |
| CL2 | 0.6 | 1.3 | 1.2 | 1.2 | 1.1 |

| Date | Burning Fork | RT. 7 | Mash Fork Low | Mash Fork High | West of Salyersville |
|--------|--------------|------------|---------------|----------------|----------------------|
| 4-7-08 | 632,092,000 | 41,468,000 | 6,244,530 | 79,899,300 | 909,080,000 |
| | 631,345,000 | 40,530,700 | 6,202,840 | 79,796,300 | 907,806,000 |
| | 747,000 | 937,300 | 41,690 | 103,000 | 1,274,000 |

M- Fork Total 144,690

| Mine Fork | White Lick | Painters Lick Low | Painters Lick High | Litteral |
|-----------|------------|-------------------|--------------------|-----------|
| 3,073,300 | 1,276,300 | 974,240 | 1,515,500 | 7,126,800 |
| 2,709,300 | 1,271,800 | 969,230 | 1,508,800 | 7,091,100 |
| 364,000 | 4,500 | 5,010 | 6,700 | 35,700 |

P-Lick Total 11,710

22 Mile Branch

187,500
186,300
1,200

| | |
|---------------------|------------------|
| Weekly Total | 3,520,100 |
|---------------------|------------------|

| RT. 30 | Elk Creek | WS | Floyd County |
|------------|-------------|-----------|--------------|
| 17,684,300 | 386,760,000 | 1,274,000 | 18,485,000 |
| 17,332,200 | 386,284,000 | 828,100 | 18,442,000 |
| 352,100 | 476,000 | 445,900 | 43,000 |

| Lakeville | Salt Lick | Johnson Fork |
|------------|------------|--------------|
| 44,341,600 | 36,609,100 | 9,878,800 |
| 44,288,800 | 36,519,400 | 9,782,800 |
| 52,800 | 89,700 | 96,000 |

| | Burning Fork | Mash Fork | Elk Creek | RT. 30 | Grape Creek |
|-------|--------------|-----------|-----------|--------|-------------|
| Hours | 74 | 23 | 55 | 83 | 18 |
| CL2 | 14 | 14 | 15 | 1 | 08 |

| | Mine Fork | Lacy | Improvement | RT. 7 | Molly Branch |
|-------|-----------|------|-------------|-------|--------------|
| Hours | 35 | 22 | 28 | 59 | 25 |
| CL2 | 15 | 05 | 05 | 15 | 11 |

| | Floyd Co | W S-ville | Salt Lick In | Salt Lick Out | JT |
|-----|----------|-----------|--------------|---------------|----|
| CL2 | 0.4 | 1 | 1.1 | 1.1 | 1 |

| Date | Burning Fork | RT. 7 | Mash Fork Low | Mash Fork High | West of Salyersville |
|---------|-----------------------|------------|----------------------|-----------------------|-------------------------|
| 4-14-08 | 632,832,000 | 42,331,100 | 6,286,590 | 80,016,900 | 910,390,000 |
| | 632,092,000 | 41,468,000 | 6,244,530 | 79,899,300 | 909,080,000 |
| | 740,000 | 863,100 | 42,060 | 117,600 | 1,310,000 |
| | | | M- Fork Total | 159,660 | |
| | Mine Fork | White Lick | Painters Lick Low | Painters Lick High | Litteral |
| | 3,405,300 | 1,281,700 | 979,970 | 1,530,100 | 7,165,900 |
| | 3,073,300 | 1,276,300 | 974,240 | 1,515,500 | 7,126,800 |
| | 332,000 | 5,400 | 5,730 | 14,600 | 39,100 |
| | | | P-Lick Total | 20,330 | |
| | 22 Mile Branch | | | | |
| | 189,000 | | | | |
| | 187,500 | | | | |
| | 1,500 | | | | |
| | | | Weekly Total | | 3,471,090 |

| RT. 30 | Elk Creek | WS | Floyd County |
|------------|-------------|-----------|--------------|
| 18,065,000 | 387,300,000 | 1,310,000 | 18,523,000 |
| 17,684,300 | 386,760,000 | 920,700 | 18,485,000 |
| 380,700 | 540,000 | 389,300 | 38,000 |

| Lakeville | Salt Lick | Johnson Fork |
|------------|------------|--------------|
| 44,395,200 | 36,713,100 | 9,977,000 |
| 44,341,600 | 36,609,100 | 9,878,800 |
| 53,600 | 104,000 | 98,200 |

| | Burning Fork | Mash Fork | Elk Creek | RT. 30 | Grape Creek |
|-------|--------------|-----------|--------------|---------------|--------------|
| Hours | 75 | 25 | 59 | 89 | 11 |
| CL2 | 13 | 11 | 15 | 12 | 1 |
| | Mine Fork | Lacy | Improvement | RT. 7 | Molly Branch |
| Hours | 34 | 22 | 27 | 63 | 29 |
| CL2 | 12 | 06 | 05 | 16 | 1 |
| | Floyd Co | W S-ville | Salt Lick In | Salt Lick Out | JT |
| CL2 | 04 | 13 | 11 | 11 | 1 |

| Date | Burning Fork | RT. 7 | Mash Fork Low | Mash Fork High | West of Salyersville |
|---------|---------------|------------|------------------|-------------------|-------------------------|
| 4-21-08 | 633,596,000 | 43,149,100 | 6,327,750 | 80,127,600 | 911,639,000 |
| | 632,832,000 ? | 42,331,100 | 6,286,590 | 80,016,900 | 910,390,000 |
| | 764,000 | 818,000 | 41,160 | 110,700 | 1,299,000 |

M- Fork Total 151,860

| Mine Fork | White Lick | Painters Lick Low | Painters Lick High | Litteral |
|-----------|------------|----------------------|-----------------------|-----------|
| 3,754,200 | 1,286,000 | 984,820 | 1,537,800 | 7,211,900 |
| 3,405,300 | 1,281,700 | 979,970 | 1,530,100 | 7,165,900 |
| 348,900 | 4,300 | 4,850 | 7,700 | 46,000 |

P-Lick Total 12,550

**22 Mile
Branch**

190,900
189,000
1,900

| | |
|---------------------|------------------|
| Weekly Total | 3,446,510 |
|---------------------|------------------|

| RT. 30 | Elk Creek | WS | Floyd County |
|------------|-------------|-----------|--------------|
| 18,412,000 | 387,822,000 | 1,299,000 | 18,571,000 |
| 18,065,000 | 387,300,000 | 869,000 | 18,523,000 |
| 347,000 | 522,000 | 430,000 | 48,000 |

| Lakeville | Salt Lick | Johnson Fork |
|------------|------------|--------------|
| 44,454,300 | 36,808,800 | 10,063,900 |
| 44,395,200 | 36,713,100 | 9,977,000 |
| 59,100 | 95,700 | 86,900 |

| | Burning Fork | Mash Fork | Elk Creek | RT. 30 | Grape Creek |
|-------|--------------|-----------|-----------|--------|-------------|
| Hours | 75 | 26 | 42 | 80 | 16 |
| CL2 | 14 | 14 | 16 | 15 | 12 |

| | Mine Fork | Lacy | Improvement | RT. 7 | Molly Branch |
|-------|-----------|------|-------------|-------|--------------|
| Hours | 36 | 22 | 29 | 61 | 31 |
| CL2 | 15 | 05 | 05 | 15 | 1 |

| | Floyd Co | W S-ville | Salt Lick In | Salt Lick Out | JT |
|-----|----------|-----------|--------------|---------------|----|
| CL2 | 05 | 14 | 12 | 12 | 11 |

| Date | Burning Fork | RT. 7 | Mash Fork Low | Mash Fork High | West of Salysersville |
|---------|--------------|------------|------------------|-------------------|--------------------------|
| 4-28-08 | 634,413,000 | 43,999,800 | 6,367,590 | 80,203,100 | 913,021,000 |
| | 633,596,000 | 43,149,100 | 6,327,750 | 80,127,600 | 911,689,000 |
| | 817,000 | 850,700 | 39,840 | 75,500 | 1,332,000 |

M- Fork Total 115,340

| Mine Fork | White Lick | Painters Lick Low | Painters Lick High | Litteral |
|-----------|------------|----------------------|-----------------------|-----------|
| 4,112,200 | 1,291,100 | 990,140 | 1,552,200 | 7,244,500 |
| 3,754,200 | 1,286,000 | 984,820 | 1,537,800 | 7,211,900 |
| 358,000 | 5,100 | 5,320 | 14,400 | 32,600 |

P-Lick Total 19,720

**22 Mile
Branch**

192,800
190,900
1,900

| | |
|---------------------|------------------|
| Weekly Total | 3,532,360 |
|---------------------|------------------|

| RT. 30 | Elk Creek | WS | Floyd County |
|------------|-------------|-----------|--------------|
| 18,750,400 | 388,378,000 | 1,332,000 | 18,632,000 |
| 18,412,000 | 387,822,000 | 894,400 | 18,571,000 |
| 338,400 | 556,000 | 437,600 | 61,000 |

| Lakeville | Salt Lick | Johnson Fork |
|------------|------------|--------------|
| 44,522,600 | 36,902,500 | 177,900 |
| 44,454,300 | 36,808,800 | 63,900 |
| 68,300 | 93,700 | 114,000 |

| | Burning Fork | Mash Fork | Elk Creek | RT. 30 | Grape Creek |
|-------|--------------|-----------|-----------|--------|-------------|
| Hours | 82 | 67 | 41 | 84 | 16 |
| CL2 | 15 | 15 | 18 | 16 | 1 |

| | Mine Fork | Lacy | Improvement | RT. 7 | Molly Branch |
|-------|-----------|------|-------------|-------|--------------|
| Hours | 32 | 23 | 29 | 63 | 27 |
| CL2 | 14 | 05 | 04 | 15 | 12 |

| | Floyd Co | W S-ville | Salt Lick In | Salt Lick Out | JT |
|-----|----------|-----------|--------------|---------------|----|
| CL2 | 05 | 12 | 13 | 13 | 12 |

| Date | Burning Fork | RT. 7 | Mash Fork Low | Mash Fork High | West of Salyersville |
|---------|-----------------------|------------|----------------------|-----------------------|-------------------------|
| 5-05-08 | 635,216,000 | 44,904,600 | 6,409,930 | 80,315,300 | 914,516,000 |
| | 634,413,000 | 43,999,800 | 6,367,590 | 80,203,100 | 913,021,000 |
| | 803,000 | 904,800 | 42,340 | 112,200 | 1,495,000 |
| | | | M- Fork Total | 154,540 | |
| | Mine Fork | White Lick | Painters Lick Low | Painters Lick High | Litteral |
| | 4,426,900 | 1,296,800 | 995,120 | 1,564,800 | 7,287,600 |
| | 4,112,200 | 1,291,100 | 990,140 | 1,552,200 | 7,244,500 |
| | 314,700 | 5,700 | 4,980 | 12,600 | 43,100 |
| | | | P-Lick Total | 17,580 | |
| | 22 Mile Branch | | | | |
| | 194,500 | | | | |
| | 192,800 | | | | |
| | 1,700 | | | | |
| | | | Weekly Total | | 3,740,120 |

| RT. 30 | Elk Creek | WS | Floyd County |
|------------|-------------|-----------|--------------|
| 19,144,200 | 388,928,000 | 1,495,000 | 18,676,000 |
| 18,750,400 | 388,378,000 | 943,800 | 18,632,000 |
| 393,800 | 550,000 | 551,200 | 44,000 |

| Lakeville | Salt Lick | Johnson Fork |
|------------|------------|--------------|
| 44,591,400 | 37,003,100 | 288,000 |
| 44,522,600 | 36,902,500 | 177,900 |
| 68,800 | 100,600 | 110,100 |

| | Burning Fork | Mash Fork | Elk Creek | RT. 30 | Grape Creek |
|-------|--------------|-----------|--------------|---------------|--------------|
| Hours | 78 | 39 | 38 | 93 | 26 |
| CL2 | 14 | 1 | 1.5 | 18 | 13 |
| | Mine Fork | Lacy | Improvement | RT. 7 | Molly Branch |
| Hours | 32 | 22 | 28 | 67 | 32 |
| CL2 | 1:1 | 0.9 | 1 | 1.5 | 0.9 |
| | Floyd Co | W S-ville | Salt Lick In | Salt Lick Out | JT |
| CL2 | 0.4 | 1.5 | 1.2 | 1.2 | 1 |

| Date | Burning Fork | RT. 7 | Mash Fork Low | Mash Fork High | West of Salyersville |
|---------|--------------|------------|---------------|----------------|----------------------|
| 5-12-08 | 636,146,000 | 45,786,800 | 6,452,710 | 80,435,900 | 915,879,000 |
| | 635,216,000 | 44,904,600 | 6,409,930 | 80,315,300 | 914,516,000 |
| | 930,000 | 882,200 | 42,780 | 120,600 | 1,363,000 |

M-Fork Total 163,380

| Mine Fork | White Lick | Painters Lick Low | Painters Lick High | Litteral |
|-----------|------------|-------------------|--------------------|-----------|
| 4,786,300 | 1,302,300 | 1,000,910 | 1,575,300 | 7,323,500 |
| 4,426,900 | 1,296,800 | 995,120 | 1,564,800 | 7,287,600 |
| 359,400 | 5,500 | 5,790 | 10,500 | 35,900 |

P-Lick Total 16,290

22 Mile Branch

196,500
194,500
2,000

| | |
|---------------------|------------------|
| Weekly Total | 3,757,670 |
|---------------------|------------------|

| RT. 30 | Elk Creek | WS | Floyd County |
|------------|-------------|-----------|--------------|
| 19,543,100 | 389,447,000 | 1,363,000 | 18,721,000 |
| 19,144,200 | 388,928,000 | 917,900 | 18,676,000 |
| 398,900 | 519,000 | 445,100 | 45,000 |

| Lakeville | Salt Lick | Johnson Fork |
|------------|------------|--------------|
| 44,652,000 | 37,100,800 | 387,900 |
| 44,591,400 | 37,003,100 | 288,000 |
| 60,600 | 97,700 | 99,900 |

| | Burning Fork | Mash Fork | Elk Creek | RT. 30 | Grape Creek |
|-------|--------------|-----------|-----------|--------|-------------|
| Hours | 94 | 42 | 66 | 96 | 17 |
| CL2 | 16 | 1 | 1.6 | 15 | 12 |

| | Mine Fork | Lacy | Improvement | RT. 7 | Molly Branch |
|-------|-----------|------|-------------|-------|--------------|
| Hours | 37 | 23 | 28 | 75 | 21 |
| CL2 | 1.2 | 0.8 | 0.7 | 15 | 1 |

| | Floyd Co | W S-ville | Salt Lick In | Salt Lick Out | JT |
|-----|----------|-----------|--------------|---------------|----|
| CL2 | 0.5 | 1.6 | 1.2 | 1.2 | 1 |

| Date | Burning Fork | RT. 7 | Mash Fork Low | Mash Fork High | West of Salyersville |
|---------|---------------------------|-------------------|------------------------------|-------------------------------|-------------------------|
| 5-19-08 | 636,865,000 | 46,731,900 | 6,494,810 | 80,537,300 | 917,308,000 |
| | 636,146,000 | 45,786,800 | 6,452,710 | 80,435,900 | 915,879,000 |
| | 719,000 | 945,100 | 42,100 | 101,400 | 1,429,000 |
| | | | M- Fork Total | 143,500 | |
| | Mine Fork | White Lick | Painters Lick Low | Painters Lick High | Litteral |
| | 5,117,200 | 1,310,200 | 1,006,660 | 1,583,200 | 7,369,900 |
| | 4,786,300 | 1,302,300 | 1,000,910 | 1,575,300 | 7,323,500 |
| | 330,900 | 7,900 | 5,750 | 7,900 | 46,400 |
| | | | P-Lick Total | 13,650 | |
| | 22 Mile Branch | | | | |
| | 200,200 | | | | |
| | 196,500 | | | | |
| | 3,700 | | | | |
| | | | | Weekly Total | 3,639,150 |

| RT. 30 | Elk Creek | WS | Floyd County |
|------------|-------------|-----------|--------------|
| 19,954,600 | 389,894,000 | 1,429,000 | 18,762,000 |
| 19,543,100 | 389,447,000 | 858,500 | 18,721,000 |
| 411,500 | 447,000 | 570,500 | 41,000 |

| Lakeville | Salt Lick | Johnson Fork |
|------------|------------|--------------|
| 44,708,000 | 37,187,200 | 491,900 |
| 44,652,000 | 37,100,800 | 387,900 |
| 56,000 | 86,400 | 104,000 |

| | Burning Fork | Mash Fork | Elk Creek | RT. 30 | Grape Creek |
|-------|--------------|-----------|--------------|---------------|--------------|
| Hours | 71 | 28 | 59 | 95 | 7 |
| CL2 | 14 | 1 | 1.5 | 1.3 | 1 |
| | Mine Fork | Lacy | Improvement | RT. 7 | Molly Branch |
| Hours | 33 | 23 | 27 | 81 | 25 |
| CL2 | 13 | 0.9 | 0.8 | 1.5 | 0.7 |
| | Floyd Co | W S-ville | Salt Lick In | Salt Lick Out | JT |
| CL2 | 0.4 | 1.5 | 1 | 1 | 0.7 |

| Date | Burning Fork | RT. 7 | Mash Fork Low | Mash Fork High | West of Salyersville |
|---------|-----------------------|------------|----------------------|-----------------------|-------------------------|
| 5-27-08 | 637,727,000 | 47,741,200 | 6,539,820 | 80,686,100 | 918,922,000 |
| | 636,865,000 | 46,731,900 | 6,494,810 | 80,537,300 | 917,308,000 |
| | 862,000 | 1,009,300 | 45,010 | 148,800 | 1,614,000 |
| | | | M- Fork Total | 193,810 | |
| | Mine Fork | White Lick | Painters Lick Low | Painters Lick High | Litteral |
| | 5,548,400 | 1,316,100 | 1,012,900 | 1,598,700 | 7,406,100 |
| | 5,117,200 | 1,310,200 | 1,006,660 | 1,583,200 | 7,369,900 |
| | 431,200 | 5,900 | 6,240 | 15,500 | 36,200 |
| | | | P-Lick Total | 21,740 | |
| | 22 Mile Branch | | | | |
| | 202,300 | | | | |
| | 200,200 | | | | |
| | 2,100 | | | | |
| | | | Weekly Total | | 4,176,250 |

| RT. 30 | Elk Creek | WS | Floyd County |
|------------|-------------|-----------|--------------|
| 20,385,400 | 390,655,000 | 1,614,000 | 18,814,000 |
| 19,954,600 | 389,894,000 | 1,191,800 | 18,762,000 |
| 430,800 | 761,000 | 422,200 | 52,000 |

| Lakeville | Salt Lick | Johnson Fork |
|------------|------------|--------------|
| 44,777,500 | 37,298,800 | 615,700 |
| 44,708,000 | 37,187,200 | 491,900 |
| 69,500 | 111,600 | 123,800 |

| | Burning Fork | Mash Fork | Elk Creek | RT. 30 | Grape Creek |
|-------|--------------|-----------|--------------|---------------|--------------|
| Hours | 85 | 47 | 84 | 86 | 23 |
| CL2 | 1 | 12 | 16 | 15 | 1 |
| | Mine Fork | Lacy | Improvement | RT. 7 | Wolly Branch |
| Hours | 41 | 28 | 31 | 111 | 38 |
| CL2 | 1 | 06 | 06 | 16 | 07 |
| | Floyd Co | W S-ville | Salt Lick In | Salt Lick Out | JT |
| CL2 | 04 | 14 | 1 | 1 | 03 |

| Date | Burning Fork | RT. 7 | Mash Fork Low | Mash Fork High | West of Salyersville |
|--------|--------------|------------|------------------|-------------------|-------------------------|
| 6-2-08 | 638,400,000 | 48,562,100 | 6,573,390 | 80,832,700 | 920,281,000 |
| | 637,727,000 | 47,741,200 | 6,539,820 | 80,686,100 | 918,922,000 |
| | 673,000 | 820,900 | 33,570 | 146,600 | 1,359,000 |

M- Fork Total 180,170

| Mine Fork | White Lick | Painters Lick Low | Painters Lick High | Litteral |
|-----------|------------|----------------------|-----------------------|-----------|
| 5,880,300 | 1,320,100 | 1,018,210 | 1,606,100 | 7,441,800 |
| 5,548,400 | 1,316,100 | 1,012,900 | 1,598,700 | 7,406,100 |
| 331,900 | 4,000 | 5,310 | 7,400 | 35,700 |

P-Lick Total 12,710

**22 Mile
Branch**

203,400
202,300
1,100

| | |
|---------------------|------------------|
| Weekly Total | 3,418,480 |
|---------------------|------------------|

| RT. 30 | Elk Creek | WS | Floyd County |
|------------|-------------|-----------|--------------|
| 20,760,000 | 391,193,000 | 1,359,000 | 18,868,000 |
| 20,385,400 | 390,655,000 | 912,600 | 18,814,000 |
| 374,600 | 538,000 | 446,400 | 54,000 |

| Lakeville | Salt Lick | Johnson Fork |
|------------|------------|--------------|
| 44,831,700 | 37,396,100 | 704,000 |
| 44,777,500 | 37,298,800 | 615,700 |
| 54,200 | 97,300 | 88,300 |

| | Burning Fork | Mash Fork | Elk Creek | RT. 30 | Grape Creek |
|-------|--------------|-----------|-----------|--------|-------------|
| Hours | 71 | 42 | 93 | 110 | 76 |
| CL2 | 12 | 13 | 17 | 18 | 1 |

| | Mine Fork | Lacy | Improvement | RT. 7 | Molly Branch |
|-------|-----------|------|-------------|-------|--------------|
| Hours | 34 | 29 | 35 | 69 | 32 |
| CL2 | 1 | 05 | 07 | 16 | 03 |

| | Floyd Co | W S-ville | Salt Lick In | Salt Lick Out | JT |
|-----|----------|-----------|--------------|---------------|----|
| CL2 | 05 | 12 | 1 | 1 | 09 |

| Date | Burning Fork | RT. 7 | Mash Fork Low | Mash Fork High | West of Salysersville |
|--------|-----------------------|------------|----------------------|-----------------------|--------------------------|
| 6-9-06 | 639,276,000 | 49,590,400 | 6,612,470 | 80,998,300 | 921,904,000 |
| | 638,400,000 | 48,562,100 | 6,573,390 | 80,832,700 | 920,281,000 |
| | 876,000 | 1,028,300 | 39,080 | 165,600 | 1,623,000 |
| | | | M- Fork Total | 204,680 | |
| | Mine Fork | White Lick | Painters Lick Low | Painters Lick High | Litteral |
| | 6,268,200 | 1,325,800 | 1,024,250 | 1,628,800 | 7,494,900 |
| | 5,880,300 | 1,320,100 | 1,018,210 | 1,606,100 | 7,441,800 |
| | 387,900 | 5,700 | 6,040 | 22,700 | 53,100 |
| | | | P-Lick Total | 28,740 | |
| | 22 Mile Branch | | | | |
| | 205,000 | | | | |
| | 203,400 | | | | |
| | 1,600 | | | | |
| | | | | Weekly Total | 4,209,020 |

| RT. 30 | Elk Creek | WS | Floyd County |
|------------|-------------|-----------|--------------|
| 21,216,100 | 391,823,000 | 1,623,000 | 18,933,000 |
| 20,760,000 | 391,193,000 | 1,086,100 | 18,868,000 |
| 456,100 | 630,000 | 536,900 | 65,000 |

| Lakeville | Salt Lick | Johnson Fork |
|------------|------------|--------------|
| 44,889,400 | 37,520,000 | 828,200 |
| 44,831,700 | 37,396,100 | 704,000 |
| 57,700 | 123,900 | 124,200 |

| | Burning Fork | Mash Fork | Elk Creek | RT. 30 | Grape Creek |
|-------|--------------|-----------|--------------|---------------|--------------|
| Hours | 92 | 46 | 61 | 107 | 25 |
| CL2 | 1.4 | 1 | 1.9 | 1.7 | 0.8 |
| | Mine Fork | Lacy | Improvement | RT. 7 | Molly Branch |
| Hours | 36 | 37 | 35 | 91 | 48 |
| CL2 | 1.3 | 0.6 | 0.5 | 1.5 | 0.8 |
| | Floyd Co | W S-ville | Salt Lick In | Salt Lick Out | JT |
| CL2 | 0.5 | 1 | 1 | 1 | 0.7 |

| Date | Burning Fork | RT. 7 | Mash Fork Low | Mash Fork High | West of Salyersville |
|---------|--------------|------------|------------------|-------------------|-------------------------|
| 6-16-08 | 640,124,000 | 50,605,400 | 6,652,340 | 81,140,700 | 923,565,000 |
| | 639,276,000 | 49,590,400 | 6,612,470 | 80,998,300 | 921,904,000 |
| | 848,000 | 1,015,000 | 39,870 | 142,400 | 1,661,000 |

M-Fork Total 182,270

| Mine Fork | White Lick | Painters Lick Low | Painters Lick High | Litteral |
|-----------|------------|----------------------|-----------------------|-----------|
| 6,713,200 | 1,334,200 | 1,029,790 | 1,645,400 | 7,547,800 |
| 6,268,200 | 1,325,800 | 1,024,250 | 1,628,800 | 7,494,900 |
| 445,000 | 8,400 | 5,540 | 16,600 | 52,900 |

P-Lick Total 22,140

**22 Mile
Branch**

211,300
205,000
6,300

| | |
|---------------------|------------------|
| Weekly Total | 4,241,010 |
|---------------------|------------------|

| RT. 30 | Elk Creek | WS | Floyd County |
|------------|-------------|-----------|--------------|
| 21,715,000 | 392,468,000 | 1,661,000 | 18,978,000 |
| 21,216,100 | 391,823,000 | 1,143,900 | 18,933,000 |
| 498,900 | 645,000 | 517,100 | 45,000 |

| Lakeville | Salt Lick | Johnson Fork |
|------------|------------|--------------|
| 44,946,300 | 37,624,400 | 950,900 |
| 44,889,400 | 37,520,000 | 828,200 |
| 56,900 | 104,400 | 122,700 |

| | Burning Fork | Mash Fork | Elk Creek | RT. 30 | Grape Creek |
|-------|--------------|-----------|-----------|--------|-------------|
| Hours | 87 | 35 | 108 | 116 | 15 |
| CL2 | 12 | 11 | 16 | 1 | 08 |

| | Mine Fork | Lacy | Improvement | RT. 7 | Molly Branch |
|-------|-----------|------|-------------|-------|--------------|
| Hours | 45 | 36 | 37 | 91 | 38 |
| CL2 | 14 | 09 | 08 | 12 | 05 |

| | Floyd Co | W S-ville | Salt Lick In | Salt Lick Out | JT |
|-----|----------|-----------|--------------|---------------|----|
| CL2 | 06 | 1 | 06 | 06 | 05 |

| Date | Burning Fork | RT. 7 | Mash Fork Low | Mash Fork High | West of Salyserville |
|---------|--------------|------------|------------------|-------------------|-------------------------|
| 6-23-08 | 641,086,000 | 51,510,600 | 6,694,070 | 81,274,100 | 925,093,000 |
| | 640,124,000 | 50,605,400 | 6,652,340 | 81,140,700 | 923,565,000 |
| | 962,000 | 905,200 | 41,730 | 133,400 | 1,528,000 |

M- Fork Total 175,130

| Mine Fork | White Lick | Painters Lick Low | Painters Lick High | Litteral |
|-----------|------------|----------------------|-----------------------|-----------|
| 7,114,100 | 1,339,900 | 1,035,550 | 1,661,400 | 7,585,900 |
| 6,713,200 | 1,334,200 | 1,029,790 | 1,645,400 | 7,547,800 |
| 400,900 | 5,700 | 5,760 | 16,000 | 38,100 |

P-Lick Total 21,760

**22 Mile
Branch**

212,700
211,300
1,400

| | |
|---------------------|------------------|
| Weekly Total | 4,038,190 |
|---------------------|------------------|

| RT. 30 | Elk Creek | WS | Floyd County |
|------------|-------------|-----------|--------------|
| 22,164,300 | 393,061,000 | 1,528,000 | 19,025,000 |
| 21,715,000 | 392,468,000 | 1,042,300 | 18,978,000 |
| 449,300 | 593,000 | 485,700 | 47,000 |

| Lakeville | Salt Lick | Johnson Fork |
|------------|------------|--------------|
| 45,002,900 | 37,734,200 | 1,063,300 |
| 44,946,300 | 37,624,400 | 950,900 |
| 56,600 | 109,800 | 112,400 |

| | Burning Fork | Mash Fork | Elk Creek | RT. 30 | Grape Creek |
|-------|--------------|-----------|-----------|--------|-------------|
| Hours | 96 | 29 | 79 | 111 | 16 |
| CL2 | 1.1 | 1.2 | 1.2 | 1 | 0.8 |

| | Mine Fork | Lacy | Improvement | RT. 7 | Molly Branch |
|-------|-----------|------|-------------|-------|--------------|
| Hours | 39 | 38 | 28 | 81 | 33 |
| CL2 | 1.1 | 0.8 | 0.8 | 0.8 | 0.3 |

| | Floyd Co | W S-ville | Salt Lick In | Salt Lick Out | JT |
|-----|----------|-----------|--------------|---------------|-----|
| CL2 | 0.4 | 1 | 0.5 | 0.5 | 0.3 |

| Date | Burning Fork | RT. 7 | Mash Fork Low | Mash Fork High | West of Saiyersville |
|---------|-----------------------|--------------|----------------------|-----------------------|-------------------------|
| 6-30-08 | 641,957,000 | 52,503,000 | 6,733,620 | 81,436,600 | 926,563,000 |
| | 641,086,000 | 51,510,600 ? | 6,694,070 | 81,274,100 ? | 925,093,000 |
| | 871,000 | 992,400 | 39,550 | 162,500 | 1,470,000 |
| | | | M- Fork Total | 202,050 ? | |
| | Mine Fork | White Lick | Painters Lick Low | Painters Lick High | Litteral |
| | 7,509,600 | 1,345,300 | 1,041,250 | 1,672,800 | 7,618,500 |
| | 7,114,100 | 1,339,900 | 1,035,550 | 1,661,400 | 7,585,900 |
| | 395,500 | 5,400 | 5,700 | 11,400 | 32,600 |
| | | | P-Lick Total | 17,100 | |
| | 22 Mile Branch | | | | |
| | 213,900 | | | | |
| | 212,700 | | | | |
| | 1,200 | | | | |
| | | | | Weekly Total | 3,987,250 |

| RT. 30 | Elk Creek | WS | Floyd County |
|------------|-------------|-----------|--------------|
| 22,594,900 | 393,628,000 | 1,470,000 | 19,073,000 |
| 22,164,300 | 393,061,000 | 997,600 | 19,025,000 |
| 430,600 | 567,000 | 472,400 | 48,000 |

| Lakeville | Salt Lick | Johnson Fork |
|------------|------------|--------------|
| 45,066,700 | 37,855,200 | 1,180,900 |
| 45,002,900 | 37,734,200 | 1,063,300 |
| 63,800 | 121,000 | 117,600 |

| | Burning Fork | Mash Fork | Elk Creek | RT. 30 | Grape Creek |
|-------|--------------|-----------|--------------|---------------|--------------|
| Hours | | 45 | 76 | 103 | 12 |
| CL2 | 1 | 1 | 15 | 13 | 1 |
| | Mine Fork | Lacy | Improvement | RT. 7 | Molly Branch |
| Hours | 41 | 35 | 30 | 90 | 34 |
| CL2 | 09 | 07 | 05 | 12 | 03 |
| | Floyd Co | W S-ville | Salt Lick In | Salt Lick Out | JT |
| CL2 | 04 | 1 | 05 | 05 | 04 |

| Date | Burning Fork | RT. 7 | Mash Fork Low | Mash Fork High | West of Salysersville |
|---------|--------------|------------|------------------|-------------------|--------------------------|
| 7-07-08 | 642,766,000 | 53,375,000 | 6,775,950 | 81,564,500 | 927,980,000 |
| | 641,957,000 | 52,503,000 | 6,733,620 | 81,436,600 | 926,563,000 |
| | 809,000 | 872,000 | 42,330 | 127,900 | 1,417,000 |

M- Fork Total 170,230

| Mine Fork | White Lick | Painters Lick Low | Painters Lick High | Litteral |
|-----------|------------|----------------------|-----------------------|-----------|
| 7,878,200 | 1,350,500 | 1,047,390 | 1,692,800 | 7,665,000 |
| 7,509,600 | 1,345,300 | 1,041,250 | 1,672,800 | 7,618,500 |
| 368,600 | 5,200 | 6,140 | 20,000 | 46,500 |

P-Lick Total 26,140 ?

**22 Mile
Branch**

215,700
213,900
1,800

| | |
|---------------------|------------------|
| Weekly Total | 3,716,470 |
|---------------------|------------------|

| RT. 30 | Elk Creek | WS | Floyd County |
|------------|-------------|-----------|--------------|
| 22,979,700 | 394,185,000 | 1,417,000 | 19,129,000 |
| 22,594,900 | 393,628,000 | 941,800 | 19,073,000 |
| 384,800 | 557,000 | 475,200 | 56,000 |

| Lakeville | Salt Lick | Johnson Fork |
|------------|------------|--------------|
| 45,123,700 | 37,950,400 | 1,303,000 |
| 45,066,700 | 37,855,200 | 1,180,900 |
| 57,000 | 95,200 | 122,100 |

| | Burning Fork | Mash Fork | Elk Creek | RT. 30 | Grape Creek |
|-------|--------------|-----------|-----------|--------|-------------|
| Hours | 80 | 35 | 71 | 103 | 14 |
| CL2 | 1.3 | 1.1 | 1.2 | 1 | 0.6 |

| | Mine Fork | Lacy | Improvement | RT. 7 | Molly Branch |
|-------|-----------|------|-------------|-------|--------------|
| Hours | 40 | 23 | 32 | 68 | 29 |
| CL2 | 1 | 0.7 | 0.6 | 0.4 | 0.3 |

| | Floyd Co | W S-ville | Salt Lick In | Salt Lick Out | JT |
|-----|----------|-----------|--------------|---------------|-----|
| CL2 | 0.4 | 1.2 | 0.4 | 0.4 | 0.3 |

| Date | Burning Fork | RT. 7 | Mash Fork Low | Mash Fork High | West of Salyersville |
|---------|-----------------------|------------|----------------------|-----------------------|-------------------------|
| 7-14-08 | 643,668,000 | 54,316,800 | 6,817,840 | 81,676,500 | 929,366,000 |
| | 642,766,000 | 53,375,000 | 6,775,950 | 81,564,500 | 927,980,000 |
| | 902,000 | 941,800 | 41,890 | 112,000 | 1,336,000 |
| | | | M- Fork Total | 153,890 | |
| | Mine Fork | White Lick | Painters Lick Low | Painters Lick High | Litteral |
| | 8,260,000 | 1,355,800 | 1,051,130 | 1,700,700 | 7,708,300 |
| | 7,878,200 | 1,350,500 | 1,047,390 | 1,692,800 | 7,665,000 |
| | 381,800 | 5,300 | 3,740 | 7,900 | 43,300 |
| | | | P-Lick Total | 11,640 | |
| | 22 Mile Branch | | | | |
| | 217,400 | | | | |
| | 215,700 | | | | |
| | 1,700 | | | | |
| | | | Weekly Total | | 3,827,430 |

| RT. 30 | Elk Creek | WS | Floyd County |
|------------|-------------|-----------|--------------|
| 23,367,800 | 394,744,000 | 1,386,000 | 19,174,000 |
| 22,979,700 | 394,185,000 | 947,100 | 19,129,000 |
| 388,100 | 559,000 | 438,900 | 45,000 |

| Lakeville | Salt Lick | Johnson Fork |
|------------|------------|--------------|
| 45,180,600 | 38,045,600 | 1,412,400 |
| 45,123,700 | 37,950,400 | 1,303,000 |
| 56,900 | 95,200 | 109,400 |

| | Burning Fork | Mash Fork | Elk Creek | RT. 30 | Grape Creek |
|-------|--------------|-----------|--------------|---------------|--------------|
| Hours | 83 | 28 | 65 | 98 | 14.5 |
| CL2 | 1.4 | 1.2 | 1.3 | 1 | 0.8 |
| | Mine Fork | Lacy | Improvement | RT. 7 | Molly Branch |
| Hours | 36 | 24 | 29 | 86 | 28 |
| CL2 | 1 | 0.6 | 0.5 | 1.2 | 0.2 |
| | Floyd Co | W S-ville | Salt Lick In | Salt Lick Out | JT |
| CL2 | 0.7 | 1 | 0.2 | 0.2 | 0.3 |

| Date | Burning Fork | RT. 7 | Mash Fork Low | Mash Fork High | West of Salyersville |
|---------|-----------------------|------------|----------------------|-----------------------|-------------------------|
| 7-21-07 | 644,386,000 | 55,317,500 | 6,854,960 | 81,865,100 | 930,877,000 |
| | 643,668,000 | 54,316,800 | 6,817,840 | 81,676,500 | 929,366,000 |
| | 718,000 | 1,000,700 | 37,120 | 188,600 | 1,511,000 |
| | | | M- Fork Total | 225,720 | |
| | Mine Fork | White Lick | Painters Lick Low | Painters Lick High | Litteral |
| | 8,628,300 | 1,361,700 | 1,057,720 | 1,716,000 | 7,743,000 |
| | 8,260,000 | 1,355,800 | 1,051,130 | 1,700,700 | 7,708,300 |
| | 368,300 | 5,900 | 6,590 | 15,300 | 34,700 |
| | | | P-Lick Total | 21,890 | |
| | 22 Mile Branch | | | | |
| | 218,800 | | | | |
| | 217,400 | | | | |
| | 1,400 | | | | |
| | | | | Weekly Total | 3,887,610 |

| RT. 30 | Elk Creek | WS | Floyd County |
|------------|-------------|-----------|--------------|
| 23,763,700 | 395,387,000 | 1,511,000 | 19,213,000 |
| 23,367,800 | 394,744,000 | 1,038,900 | 19,174,000 |
| 395,900 | 643,000 | 472,100 | 39,000 |

| Lakeville | Salt Lick | Johnson Fork |
|------------|------------|--------------|
| 45,244,500 | 38,143,200 | 1,539,800 |
| 45,180,600 | 38,045,600 | 1,412,400 |
| 63,900 | 97,600 | 127,400 |

| | Burning Fork | Mash Fork | Elk Creek | RT. 30 | Grape Creek |
|-------|--------------|-----------|--------------|---------------|--------------|
| Hours | 72 | 52 | 75 | 95 | 14 |
| CL2 | 13 | 13 | 1 | 12 | 08 |
| | Mine Fork | Lacy | Improvement | RT. 7 | Molly Branch |
| Hours | 38 | 24 | 35 | 89 | 33 |
| CL2 | 13 | 06 | 07 | 11 | 02 |
| | Floyd Co | W S-ville | Salt Lick In | Salt Lick Out | JT |
| CL2 | 06 | 1 | 03 | 03 | 02 |

| Date | Burning Fork | RT. 7 | Mash Fork Low | Mash Fork High | West of Salyersville |
|---------|--------------|------------|---------------|----------------|----------------------|
| 7-28-08 | 645,080,000 | 56,350,800 | 6,894,890 | 81,985,500 | 932,417,000 |
| | 644,386,000 | 55,317,500 | 6,854,960 | 81,865,100 | 930,877,000 |
| | 694,000 | 1,033,300 | 39,930 | 120,400 | 1,540,000 |

M-Fork Total 160.330

| Mine Fork | White Lick | Painters Lick Low | Painters Lick High | Litteral |
|-----------|------------|-------------------|--------------------|-----------|
| 8,995,200 | 1,366,800 | 1,063,300 | 1,724,600 | 7,777,100 |
| 8,628,300 | 1,361,700 | 1,057,720 | 1,716,000 | 7,743,000 |
| 366,900 | 5,100 | 5,580 | 8,600 | 34,100 |

P-Lick Total 14.180

22 Mile Branch

220,400
218,800
1,600

| | |
|---------------------|------------------|
| Weekly Total | 3,849,510 |
|---------------------|------------------|

| RT. 30 | Elk Creek | WS | Floyd County |
|------------|-------------|-----------|--------------|
| 24,175,800 | 395,952,000 | 1,540,000 | 19,268,000 |
| 23,763,700 | 395,387,000 | 977,100 | 19,213,000 |
| 412,100 | 565,000 | 562,900 | 55,000 |

| Lakeville | Salt Lick | Johnson Fork |
|------------|------------|--------------|
| 45,301,000 | 38,239,100 | 1,681,900 |
| 45,244,500 | 38,143,200 | 1,539,800 |
| 56,500 | 95,900 | 142,100 |

| | Burning Fork | Mash Fork | Elk Creek | RT. 30 | Grape Creek |
|-------|--------------|-----------|-----------|--------|-------------|
| Hours | 67 | 24 | 75 | 93 | 24 |
| CL2 | 1.3 | 1 | 1 | 1 | 0.8 |

| | Mine Fork | Lacy | Improvement | RT. 7 | Wolly Branch |
|-------|-----------|------|-------------|-------|--------------|
| Hours | 36 | 27 | 33 | 85 | 35 |
| CL2 | 0.7 | 0.4 | 0.3 | 1.2 | 0.2 |

| | Floyd Co | W S-ville | Salt Lick In | Salt Lick Out | JT |
|-----|----------|-----------|--------------|---------------|-----|
| CL2 | 0.6 | 0.7 | 0.3 | 0.3 | 0.2 |

| Date | Burning Fork | RT. 7 | Mash Fork Low | Mash Fork High | West of Salyersville |
|---------|--------------|------------|------------------|-------------------|-------------------------|
| 8-04-08 | 645,749,000 | 57,385,300 | 6,937,350 | 82,103,300 | 933,855,000 |
| | 645,080,000 | 56,350,800 | 6,894,890 | 81,985,500 | 932,417,000 |
| | 669,000 | 1,034,500 | 42,460 | 117,800 | 1,438,000 |

M-Fork Total 160,260

| Mine Fork | White Lick | Painters Lick Low | Painters Lick High | Litteral |
|-----------|------------|----------------------|-----------------------|-----------|
| 9,356,200 | 1,371,200 | 1,069,690 | 1,739,600 | 7,829,500 |
| 8,995,200 | 1,366,800 | 1,063,300 | 1,724,600 | 7,777,100 |
| 361,000 | 4,400 | 6,390 | 15,000 | 52,400 |

P-Lick Total 21,390

**22 Mile
Branch**

222,500
220,400
2,100

| | |
|---------------------|------------------|
| Weekly Total | 3,743,050 |
|---------------------|------------------|

| RT. 30 | Elk Creek | WS | Floyd County |
|------------|-------------|-----------|--------------|
| 24,591,900 | 396,504,000 | 1,438,000 | 19,311,000 |
| 24,175,800 | 395,952,000 | 968,100 | 19,268,000 |
| 416,100 | 552,000 | 469,900 | 43,000 |

| Lakeville | Salt Lick | Johnson Fork |
|------------|------------|--------------|
| 45,359,500 | 38,333,800 | 1,800,000 |
| 45,301,000 | 38,239,100 | 1,681,900 |
| 58,500 | 94,700 | 118,100 |

| | Burning Fork | Mash Fork | Elk Creek | RT. 30 | Grape Creek |
|-------|--------------|-----------|-----------|--------|-------------|
| Hours | 64 | 25 | 70 | 98 | 10 |
| CL2 | 1 | 12 | 12 | 08 | 08 |

| | Mine Fork | Lacy | Improvement | RT. 7 | Molly Branch |
|-------|-----------|------|-------------|-------|--------------|
| Hours | 35 | 26 | 30 | 98 | 29 |
| CL2 | 11 | 06 | 05 | 13 | 04 |

| | Floyd Co | W S-ville | Salt Lick In | Salt Lick Out | JT |
|-----|----------|-----------|--------------|---------------|----|
| CL2 | 05 | 08 | 02 | 02 | 02 |

| Date | Burning Fork | RT. 7 | Mash Fork Low | Mash Fork High | West of Salyersville |
|---------|---------------------------|------------|----------------------|-----------------------|-------------------------|
| 8-11-08 | 646,423,000 | 58,443,900 | 6,977,360 | 82,245,700 | 935,324,000 |
| | 645,749,000 | 57,385,300 | 6,937,350 | 82,103,300 | 933,855,000 |
| | 674,000 | 1,058,600 | 40,010 | 142,400 | 1,469,000 |
| | | | M- Fork Total | 182,410 | |
| | Mine Fork | White Lick | Painters Lick Low | Painters Lick High | Litteral |
| | 9,708,000 | 1,376,300 | 1,075,180 | 1,747,500 | 7,865,200 |
| | 9,356,200 | 1,371,200 | 1,069,690 | 1,739,600 | 7,829,500 |
| | 351,800 | 5,100 | 5,490 | 7,900 | 35,700 |
| | | | P-Lick Total | 13,390 | |
| | 22 Mile Branch | | | | |
| | 223,900 | | | | |
| | 222,500 | | | | |
| | 1,400 | | | | |
| | | | | Weekly Total | 3,791,400 |

| RT. 30 | Elk Creek | WS | Floyd County |
|------------|-------------|-----------|--------------|
| 24,997,100 | 397,065,000 | 1,469,000 | 19,356,000 |
| 24,591,900 | 396,504,000 | 966,200 | 19,311,000 |
| 405,200 | 561,000 | 502,800 | 45,000 |

| Lakeville | Salt Lick | Johnson Fork |
|------------|------------|--------------|
| 45,418,100 | 38,433,900 | 1,918,300 |
| 45,359,500 | 38,333,800 | 1,800,000 |
| 58,600 | 100,100 | 118,300 |

| | Burning Fork | Mash Fork | Elk Creek | RT. 30 | Grape Creek |
|-------|--------------|-----------|--------------|---------------|--------------|
| Hours | 67 | 37 | 74 | 106 | 15 |
| CL2 | 13 | 14 | 1 | 13 | 1 |
| | Mine Fork | Lacy | Improvement | RT. 7 | Molly Branch |
| Hours | 35 | 26 | 31 | 95 | 33 |
| CL2 | 11 | 07 | 05 | 14 | 04 |
| | Floyd Co | W S-ville | Salt Lick In | Salt Lick Out | JT |
| CL2 | 05 | 13 | 03 | 03 | 02 |

| Date | Burning Fork | RT. 7 | Mash Fork Low | Mash Fork High | West of Salysersville |
|---------|-----------------------|------------|----------------------|-----------------------|--------------------------|
| 8-18-08 | 647,123,000 | 59,413,400 | 7,020,470 | 82,395,900 | 936,753,000 |
| | 646,423,000 | 58,443,900 | 6,977,360 | 82,245,700 | 935,324,000 |
| | 700,000 | 969,500 | 43,110 | 150,200 | 1,429,000 |
| | | | M- Fork Total | 193,310 | |
| | Mine Fork | White Lick | Painters Lick Low | Painters Lick High | Litteral |
| | 10,087,700 | 1,381,200 | 1,081,520 | 1,761,700 | 7,918,100 |
| | 9,708,000 | 1,376,300 | 1,075,180 | 1,747,500 | 7,865,200 |
| | 379,700 | 4,900 | 6,340 | 14,200 | 52,900 |
| | | | P-Lick Total | 20,540 | |
| | 22 Mile Branch | | | | |
| | 225,600 | | | | |
| | 223,900 | | | | |
| | 1,700 | | | | |
| | | | | Weekly Total | 3,751,550 |

| RT. 30 | Elk Creek | WS | Floyd County |
|------------|-------------|-----------|--------------|
| 25,389,800 | 397,679,000 | 1,429,000 | 19,401,000 |
| 24,997,100 | 397,065,000 | 1,006,700 | 19,356,000 |
| 392,700 | 614,000 | 422,300 | 45,000 |

| Lakeville | Salt Lick | Johnson Fork |
|------------|------------|--------------|
| 45,477,100 | 38,530,800 | 2,020,000 |
| 45,418,100 | 38,433,900 | 1,918,300 |
| 59,000 | 96,900 | 101,700 |

| | Burning Fork | Mash Fork | Elk Creek | RT. 30 | Grape Creek |
|-------|--------------|-----------|--------------|---------------|--------------|
| Hours | 65 | 35 | 69 | 91 | 20 |
| CL2 | 14 | 12 | 09 | 08 | 08 |
| | Mine Fork | Lacy | Improvement | RT. 7 | Molly Branch |
| Hours | 39 | 24 | 29 | 89 | 30 |
| CL2 | 1 | 06 | 06 | 15 | 04 |
| | Floyd Co | W S-ville | Salt Lick In | Salt Lick Out | JT |
| CL2 | 04 | 11 | 03 | 03 | 02 |

| Date | Burning Fork | RT. 7 | Mash Fork Low | Mash Fork High | West of Salyersville |
|---------|-----------------------|-------------------|--------------------------|---------------------------|----------------------|
| 8-25-08 | 647,815,000 | 60,342,200 | 7,060,600 | 82,533,700 | 938,230,000 |
| | 647,123,000 | 59,413,400 | 7,020,470 | 82,395,900 | 936,753,000 |
| | 692,000 | 928,800 | 40,130 | 137,800 | 1,477,000 |
| | | | M- Fork Total | 177,930 | |
| | Mine Fork | White Lick | Painters Lick Low | Painters Lick High | Litteral |
| | 10,456,600 | 1,386,400 | 1,087,820 | 1,777,000 | 7,969,000 |
| | 10,087,700 | 1,381,200 | 1,081,520 | 1,761,700 | 7,918,100 |
| | 368,900 | 5,200 | 6,300 | 15,300 | 50,900 |
| | | | P-Lick Total | 21,600 | |
| | 22 Mile Branch | | | | |
| | 227,700 | | | | |
| | 225,600 | | | | |
| | 2,100 | | | | |
| | | | | Weekly Total | 3,724,430 |

| RT. 30 | Elk Creek | WS | Floyd County |
|------------|-------------|-----------|--------------|
| 25,767,000 | 398,190,000 | 1,477,000 | 19,450,000 |
| 25,389,800 | 397,679,000 | 888,200 | 19,401,000 |
| 377,200 | 511,000 | 588,800 | 49,000 |

| Lakeville | Salt Lick | Johnson Fork |
|------------|------------|--------------|
| 45,542,500 | 38,633,800 | 2,136,600 |
| 45,477,100 | 38,530,800 | 2,020,000 |
| 65,400 | 103,000 | 116,600 |

| | Burning Fork | Mash Fork | Elk Creek | RT. 30 | Grape Creek |
|-------|------------------|------------------|---------------------|----------------------|---------------------|
| Hours | 67 | 31 | 75 | 92 | 19 |
| CL2 | 1.4 | 1.2 | 0.8 | 0.9 | 0.8 |
| | Mine Fork | Lacy | Improvement | RT. 7 | Molly Branch |
| Hours | 37 | 24 | 33 | 80 | 33 |
| CL2 | 1.1 | 0.6 | 0.3 | 1.6 | 0.3 |
| | Floyd Co | W S-ville | Salt Lick In | Salt Lick Out | JT |
| CL2 | 0.5 | 1 | 0.3 | 0.3 | 0.3 |

| Date | Burning Fork | RT. 7 | Mash Fork Low | Mash Fork High | West of Salyersville |
|---------|--------------|------------|------------------|-------------------|-------------------------|
| 9-02-08 | 648,565,000 | 61,371,700 | 7,108,430 | 82,665,900 | 939,943,000 |
| | 647,815,000 | 60,342,200 | 7,060,600 | 82,533,700 | 938,230,000 |
| | 750,000 | 1,029,500 | 47,830 | 132,200 | 1,713,000 |

M-Fork Total 180,030

| Mine Fork | White Lick | Painters Lick Low | Painters Lick High | Litteral |
|------------|------------|----------------------|-----------------------|-----------|
| 10,856,500 | 1,393,100 | 1,094,400 | 1,784,700 | 8,022,100 |
| 10,456,600 | 1,386,400 | 1,087,820 | 1,777,000 | 7,969,000 |
| 399,900 | 6,700 | 6,580 | 7,700 | 53,100 |

P-Lick Total 14,280

**22 Mile
Branch**

229,900
227,700
2,200

| | |
|---------------------|------------------|
| Weekly Total | 4,148,710 |
|---------------------|------------------|

| RT. 30 | Elk Creek | WS | Floyd County |
|------------|-------------|-----------|--------------|
| 26,246,200 | 398,801,000 | 1,713,000 | 19,497,000 |
| 25,767,000 | 398,190,000 | 1,090,200 | 19,450,000 |
| 479,200 | 611,000 | 622,800 | 47,000 |

| Lakeville | Salt Lick | Johnson Fork |
|------------|------------|--------------|
| 45,611,400 | 38,739,100 | 2,256,600 |
| 45,542,500 | 38,633,800 | 2,136,600 |
| 68,900 | 105,300 | 120,000 |

| | Burning Fork | Mash Fork | Elk Creek | RT. 30 | Grape Creek |
|-------|--------------|-----------|-----------|--------|-------------|
| Hours | 70 | 26 | 81 | 113 | 20 |
| CL2 | 12 | 1 | 09 | 06 | 08 |

| | Mine Fork | Lacy | Improvement | RT. 7 | Molly Branch |
|-------|-----------|------|-------------|-------|--------------|
| Hours | 40 | 26 | 34 | 93 | 32 |
| CL2 | 05 | 03 | 03 | 15 | 03 |

| | Floyd Co | W S-ville | Salt Lick In | Salt Lick Out | JT |
|-----|----------|-----------|--------------|---------------|----|
| CL2 | 05 | 12 | 02 | 02 | 02 |

| Date | Burning Fork | RT. 7 | Mash Fork Low | Mash Fork High | West of Salyersville |
|--------|---------------------------|-------------------|------------------------------|-------------------------------|-------------------------|
| 9-8-08 | 649,128,000 | 62,152,000 | 7,143,980 | 82,773,400 | 941,220,000 |
| | 648,565,000 | 61,371,700 | 7,108,430 | 82,665,900 | 939,943,000 |
| | 563,000 | 780,300 | 35,550 | 107,500 | 1,277,000 |
| | | | M- Fork Total | 143,050 | |
| | Mine Fork | White Lick | Painters Lick Low | Painters Lick High | Litteral |
| | 11,186,200 | 1,397,600 | 1,100,660 | 1,800,700 | 8,058,500 |
| | 10,856,500 | 1,393,100 | 1,094,400 | 1,784,700 | 8,022,100 |
| | 329,700 | 4,500 | 6,260 | 16,000 | 36,400 |
| | | | P-Lick Total | 22,260 | |
| | 22 Mile Branch | | | | |
| | 231,500 | | | | |
| | 229,900 | | | | |
| | 1,600 | | | | |
| | | | | Weekly Total | 3,157,810 |

| RT. 30 | Elk Creek | WS | Floyd County |
|------------|-------------|-----------|--------------|
| 26,579,600 | 399,297,000 | 1,277,000 | 19,540,000 |
| 26,246,200 | 398,801,000 | 829,400 | 19,497,000 |
| 333,400 | 496,000 | 447,600 | 43,000 |

| Lakeville | Salt Lick | Johnson Fork |
|------------|------------|--------------|
| 45,667,900 | 38,821,700 | 2,351,800 |
| 45,611,400 | 38,739,100 | 2,256,600 |
| 56,500 | 82,600 | 95,200 |

| | Burning Fork | Mash Fork | Elk Creek | RT. 30 | Grape Creek |
|-------|--------------|-----------|-----------|--------|-------------|
| Hours | 53 | 21 | 73 | 82 | 16 |
| CL2 | 16 | 13 | 07 | 06 | 08 |

| | Mine Fork | Lacy | Improvement | RT. 7 | Molly Branch |
|-------|-----------|------|-------------|-------|--------------|
| Hours | 34 | 21 | 29 | 75 | 25 |
| CL2 | 05 | 03 | 02 | 17 | 03 |

| | Floyd Co | W S-ville | Salt Lick In | Salt Lick Out | JT |
|-----|----------|-----------|--------------|---------------|----|
| CL2 | 06 | 07 | 04 | 04 | 02 |

| Date | Burning Fork | RT. 7 | Mash Fork Low | Mash Fork High | West of Salyersville |
|---------|--------------|------------|---------------|----------------|----------------------|
| 9-15-08 | 649,763,000 | 63,022,100 | 7,183,770 | 82,903,700 | 942,734,000 |
| | 649,128,000 | 62,152,000 | 7,143,980 | 82,773,400 | 941,220,000 |
| | 635,000 | 870,100 | 39,790 | 130,300 | 1,514,000 |

M-Fork Total 170,090

| Mine Fork | White Lick | Painters Lick Low | Painters Lick High | Litteral |
|------------|------------|-------------------|--------------------|-----------|
| 11,553,600 | 1,403,500 | 1,107,150 | 1,808,200 | 8,093,600 |
| 11,186,200 | 1,397,600 | 1,100,660 | 1,800,700 | 8,058,500 |
| 367,400 | 5,900 | 6,490 | 7,500 | 35,100 |

P-Lick Total 13,990

22 Mile Branch

233,800
231,500
2,300

| | |
|---------------------|------------------|
| Weekly Total | 3,613,880 |
|---------------------|------------------|

| RT. 30 | Elk Creek | WS | Floyd County |
|------------|-------------|-----------|--------------|
| 26,983,300 | 399,900,000 | 1,514,000 | 19,579,000 |
| 26,579,600 | 399,297,000 | 1,006,700 | 19,540,000 |
| 403,700 | 603,000 | 507,300 | 39,000 |

| Lakeville | Salt Lick | Johnson Fork |
|------------|------------|--------------|
| 45,725,300 | 38,910,600 | 2,456,800 |
| 45,667,900 | 38,821,700 | 2,351,800 |
| 57,400 | 88,900 | 105,000 |

| | Burning Fork | Mash Fork | Elk Creek | RT. 30 | Grape Creek |
|-------|--------------|-----------|-----------|--------|-------------|
| Hours | 59 | 32 | 73 | 93 | 16 |
| CL2 | 14 | 13 | 05 | 04 | 08 |

| | Mine Fork | Lacy | Improvement | RT. 7 | Molly Branch |
|-------|-----------|------|-------------|-------|--------------|
| Hours | 33 | 23 | 28 | 73 | 29 |
| CL2 | 09 | 04 | 02 | 15 | 05 |

| | Floyd Co | W S-ville | Salt Lick In | Salt Lick Out | JT |
|-----|----------|-----------|--------------|---------------|----|
| CL2 | 04 | 1 | 05 | 05 | 02 |

| Date | Burning Fork | RT. 7 | Mash Fork Low | Mash Fork High | West of Salysersville |
|---------|--------------|------------|------------------|-------------------|--------------------------|
| 9-22-08 | 650,405,000 | 63,890,100 | 7,223,390 | 83,027,000 | 944,151,000 |
| | 649,763,000 | 63,022,100 | 7,183,770 | 82,903,700 | 942,734,000 |
| | 642,000 | 868,000 | 39,620 | 123,300 | 1,417,000 |

M- Fork Total 162,920

| Mine Fork | White Lick | Painters Lick Low | Painters Lick High | Litteral |
|------------|------------|----------------------|-----------------------|-----------|
| 11,911,500 | 1,408,800 | 1,114,690 | 1,826,100 | 8,129,500 |
| 11,553,600 | 1,403,500 | 1,107,150 | 1,808,200 | 8,093,600 |
| 357,900 | 5,300 | 7,540 | 17,900 | 35,900 |

P-Lick Total 25,440

**22 Mile
Branch**

235,900
233,800
2,100

| | |
|---------------------|------------------|
| Weekly Total | 3,516,560 |
|---------------------|------------------|

| RT. 30 | Elk Creek | WS | Floyd County |
|------------|-------------|-----------|--------------|
| 27,353,600 | 400,465,000 | 1,417,000 | 19,623,000 |
| 26,983,300 | 399,900,000 | 935,300 | 19,579,000 |
| 370,300 | 565,000 | 481,700 | 44,000 |

| Lakeville | Salt Lick | Johnson Fork |
|------------|------------|--------------|
| 45,785,900 | 39,002,300 | 2,582,500 |
| 45,725,300 | 38,910,600 | 2,456,800 |
| 60,600 | 91,700 | 125,700 |

| | Burning Fork | Mash Fork | Elk Creek | RT. 30 | Grape Creek |
|-------|--------------|-----------|-----------|--------|-------------|
| Hours | 62 | 26 | 71 | 90 | 15 |
| CL2 | 14 | 12 | 04 | 03 | 1 |

| | Mine Fork | Lacy | Improvement | RT. 7 | Molly Branch |
|-------|-----------|------|-------------|-------|--------------|
| Hours | 38 | 24 | 36 | 79 | 27 |
| CL2 | 09 | 04 | 02 | 1 | 02 |

| | Floyd Co | W S-ville | Salt Lick In | Salt Lick Out | JT |
|-----|----------|-----------|--------------|---------------|----|
| CL2 | 04 | 12 | 03 | 03 | 02 |

| Date | Burning Fork | RT. 7 | Mash Fork Low | Mash Fork High | West of Salysersville |
|---------|--------------|------------|------------------|-------------------|--------------------------|
| 9-29-08 | 651,044,000 | 64,693,000 | 7,263,960 | 83,130,600 | 945,525,000 |
| | 650,405,000 | 63,890,100 | 7,223,390 | 83,027,000 | 944,151,000 |
| | 639,000 | 802,900 | 40,570 | 103,600 | 1,374,000 |

M-Fork Total 144,170

| Mine Fork | White Lick | Painters Lick Low | Painters Lick High | Litteral |
|------------|------------|----------------------|-----------------------|-----------|
| 12,235,300 | 1,414,500 | 1,121,120 | 1,841,600 | 8,159,900 |
| 11,911,500 | 1,408,800 | 1,114,690 | 1,826,100 | 8,129,500 |
| 323,800 | 5,700 | 6,430 | 15,500 | 30,400 |

P-Lick Total 21,930

**22 Mile
Branch**

238,400
235,900
2,500

| | |
|---------------------|------------------|
| Weekly Total | 3,344,400 |
|---------------------|------------------|

| RT. 30 | Elk Creek | WS | Floyd County |
|------------|-------------|-----------|--------------|
| 27,743,600 | 400,950,000 | 1,374,000 | 19,662,000 |
| 27,353,600 | 400,465,000 | 875,000 | 19,623,000 |
| 390,000 | 485,000 | 499,000 | 39,000 |

| Lakeville | Salt Lick | Johnson Fork |
|------------|------------|--------------|
| 45,837,200 | 39,090,700 | 2,608,600 |
| 45,785,900 | 39,002,300 | 2,582,500 |
| 51,300 | 88,400 | 26,100 |

| | Burning Fork | Mash Fork | Elk Creek | RT. 30 | Grape Creek |
|-------|--------------|-----------|-----------|--------|-------------|
| Hours | 58 | 24 | 61 | 34 | 16 |
| CL2 | 14 | 14 | 05 | 05 | 1 |

| | Mine Fork | Lacy | Improvement | RT. 7 | Molly Branch |
|-------|-----------|------|-------------|-------|--------------|
| Hours | 31 | 21 | 30 | 69 | 27 |
| CL2 | 1 | 04 | 02 | 11 | 06 |

| | Floyd Co | W S-ville | Salt Lick In | Salt Lick Out | JT |
|-----|----------|-----------|--------------|---------------|----|
| CL2 | 0.4 | 12 | 02 | 02 | 02 |

| Date | Burning Fork | RT. 7 | Mash Fork Low | Mash Fork High | West of Salyersville |
|----------|--------------|------------|---------------|----------------|----------------------|
| 10-06-08 | 651,631,000 | 65,467,500 | 7,304,620 | 83,218,100 | 946,790,000 |
| | 651,044,000 | 64,693,000 | 7,263,960 | 83,130,600 | 945,525,000 |
| | 587,000 | 774,500 | 40,660 | 87,500 | 1,265,000 |

M-Fork Total 128,160

| Mine Fork | White Lick | Painters Lick Low | Painters Lick High | Litteral |
|------------|------------|-------------------|--------------------|-----------|
| 12,541,200 | 1,419,400 | 1,127,000 | 1,849,500 | 8,192,200 |
| 12,235,300 | 1,414,500 | 1,121,120 | 1,841,600 | 8,159,900 |
| 305,900 | 4,900 | 5,880 | 7,900 | 32,300 |

P-Lick Total 13,780

22 Mile Branch

240,700
238,400
2,300

| | |
|---------------------|------------------|
| Weekly Total | 3,113,840 |
|---------------------|------------------|

| RT. 30 | Elk Creek | WS | Floyd County |
|------------|-------------|-----------|--------------|
| 28,071,700 | 401,445,000 | 1,265,000 | 19,698,000 |
| 27,743,600 | 400,950,000 | 823,100 | 19,662,000 |
| 328,100 | 495,000 | 441,900 | 36,000 |

| Lakeville | Salt Lick | Johnson Fork |
|------------|------------|--------------|
| 45,888,700 | 39,169,300 | 2,608,700 |
| 45,837,200 | 39,090,700 | 2,608,600 |
| 51,500 | 78,600 | 100 |

| | Burning Fork | Mash Fork | Elk Creek | RT. 30 | Grape Creek |
|-------|--------------|-----------|-----------|--------|-------------|
| Hours | 51 | 26 | 60 | 76 | 15 |
| CL2 | 0.2 | 0.3 | 1.3 | 1 | 1 |

| | Mine Fork | Lacy | Improvement | RT. 7 | Molly Branch |
|-------|-----------|------|-------------|-------|--------------|
| Hours | 32 | 21 | 28 | 69 | 26 |
| CL2 | 1.5 | 0.6 | 0.4 | 1.1 | 0.5 |

| | Floyd Co | W S-ville | Salt Lick In | Salt Lick Out | JT |
|-----|----------|-----------|--------------|---------------|-----|
| CL2 | 0.2 | 1 | 0.2 | 0.2 | 0.2 |

| Date | Burning Fork | RT. 7 | Mash Fork Low | Mash Fork High | West of Salyersville |
|----------|--------------|------------|------------------|-------------------|-------------------------|
| 10-13-08 | 652,217,000 | 66,387,200 | 7,347,700 | 83,218,100 | 948,107,000 |
| | 651,631,000 | 65,467,500 | 7,304,620 | 83,218,100 | 946,790,000 |
| | 586,000 | 919,700 | 43,080 | 0 | 1,317,000 |

M-Fork Total 43,080

| Mine Fork | White Lick | Painters Lick Low | Painters Lick High | Litteral |
|------------|------------|----------------------|-----------------------|-----------|
| 12,864,100 | 1,424,800 | 1,132,050 | 1,857,100 | 8,227,500 |
| 12,541,200 | 1,419,400 | 1,127,000 | 1,849,500 | 8,192,200 |
| 322,900 | 5,400 | 5,050 | 7,600 | 35,300 |

P-Lick Total 12,650

**22 Mile
Branch**

243,100
240,700
2,400

| | |
|---------------------|------------------|
| Weekly Total | 3,244,430 |
|---------------------|------------------|

| RT. 30 | Elk Creek | WS | Floyd County |
|------------|-------------|-----------|--------------|
| 28,414,600 | 401,961,000 | 1,317,000 | 19,736,000 |
| 28,071,700 | 401,445,000 | 858,900 | 19,698,000 |
| 342,900 | 516,000 | 458,100 | 38,000 |

| Lakeville | Salt Lick | Johnson Fork |
|------------|------------|--------------|
| 45,953,300 | 39,247,500 | 2,608,700 |
| 45,888,700 | 39,169,300 | 2,608,700 |
| 64,600 | 78,200 | 0 |

| | Burning Fork | Mash Fork | Elk Creek | RT. 30 | Grape Creek |
|-------|--------------|-----------|-----------|--------|-------------|
| Hours | 55 | 21 | 67 | 81 | 20 |
| CL2 | 13 | 11 | 1 | 05 | 1 |

| | Mine Fork | Lacy | Improvement | RT. 7 | Moliy Branch |
|-------|-----------|------|-------------|-------|--------------|
| Hours | 32 | 21 | 31 | 77 | 25 |
| CL2 | 14 | 06 | 08 | 22 | 05 |

| | Floyd Co | W S-ville | Salt Lick In | Salt Lick Out | JT |
|-----|----------|-----------|--------------|---------------|----|
| CL2 | 06 | 1 | 02 | 02 | 02 |

| Date | Burning Fork | RT. 7 | Mash Fork Low | Mash Fork High | West of Salyersville |
|----------|--------------|------------|------------------|-------------------|-------------------------|
| 10-20-08 | 652,777,000 | 67,167,100 | 7,392,500 | 83,287,000 | 949,352,000 |
| | 652,217,000 | 66,387,200 | 7,347,700 | 83,218,100 | 948,107,000 |
| | 560,000 | 779,900 | 44,800 | 68,900 | 1,245,000 |

M- Fork Total 113,700

| Mine Fork | White Lick | Painters Lick Low | Painters Lick High | Litteral |
|------------|------------|----------------------|-----------------------|-----------|
| 13,187,600 | 1,430,000 | 1,138,390 | 1,872,200 | 8,263,200 |
| 12,864,100 | 1,424,800 | 1,132,050 | 1,857,100 | 8,227,500 |
| 323,500 | 5,200 | 6,340 | 15,100 | 35,700 |

P-Lick Total 21,440

**22 Mile
Branch**

245,300
243,100
2,200

| | |
|---------------------|------------------|
| Weekly Total | 3,086,640 |
|---------------------|------------------|

| RT. 30 | Elk Creek | WS | Floyd County |
|------------|-------------|-----------|--------------|
| 28,745,100 | 402,467,000 | 1,245,000 | 19,772,000 |
| 28,414,600 | 401,961,000 | 836,500 | 19,736,000 |
| 330,500 | 506,000 | 408,500 | 36,000 |

| Lakeville | Salt Lick | Johnson Fork |
|------------|------------|--------------|
| 46,003,400 | 39,328,800 | 2,608,700 |
| 45,953,300 | 39,247,500 | 2,608,700 |
| 50,100 | 81,300 | 0 |

| | Burning Fork | Mash Fork | Elk Creek | RT. 30 | Grape Creek |
|-------|--------------|-----------|-----------|--------|-------------|
| Hours | 49 | 15 | 50 | 74 | 13 |
| CL2 | 13 | 1 | 0.8 | 0.9 | 1.2 |

| | Mine Fork | Lacy | Improvement | RT. 7 | Molly Branch |
|-------|-----------|------|-------------|-------|--------------|
| Hours | 31 | 21 | 25 | 65 | 28 |
| CL2 | 12 | 0.5 | 0.5 | 1.5 | 0.3 |

| | Floyd Co | W S-ville | Salt Lick In | Salt Lick Out | JT |
|-----|----------|-----------|--------------|---------------|-----|
| CL2 | 0.4 | 1 | 0.2 | 0.2 | 0.2 |

SALYERSVILLE WATER WORKS
401 COLLEGE STREET
SALYERSVILLE KY 41465

FIRST CLASS MAIL
U.S. POSTAGE PAID
SALYERSVILLE KY
PERMIT NO 13

ACCOUNT
SERVICE AT
DATES

01-0010-01 01/16/08
PO BOX 490
12/10/07 THRU 01/10/08

Presorted First-Class

| SVC. | PREVIOUS | CURRENT | USAGE | CODE |
|-------|----------|---------|---------|------|
| WT | 1443479 | 1459102 | 15623 | |
| WATER | | | 3905.75 | |

DATE
NET BILL

01/16/08
3905.75

GROSS BILL
DUE AFTER

4296.33
02/10/08

RETURN SERVICE REQUESTED

OFFICE CLOSED JANUARY 21, 2008
FOR HOLIDAY

GROSS 4296.33
DUE 02/10/08
AFTER
WHOLESALE BUYER

NET
DUE
NOW

3905.75

01-0010-01
MAGOFFIN COUNTY WATER
PO BOX 490
SALYERSVILLE KY 41465

SALYERSVILLE WATER WORKS
401 COLLEGE STREET
SALYERSVILLE KY 41465

FIRST CLASS MAIL
U.S. POSTAGE PAID
SALYERSVILLE KY
PERMIT NO 13

ACCOUNT SERVICE DATES
01-0010-01
PO BOX 490
01/10/08 THRU 02/10/08
02/15/08

Presented First-Class
\$00.28

| SVC | PREVIOUS | CURRENT | USAGE | CODE |
|-------|----------|---------|----------|------|
| WT | 1597026 | 1764458 | 167432 | |
| WATER | | | 43169.48 | |

02/15/08
GROSS BILL 47486.43
DUE AFTER 03/10/08

RETURN SERVICE REQUESTED

GROSS DUE AFTER 47486.43
03/10/08
NET DUE NOW 43169.48

01-0010-01
MAGOFFIN COUNTY WATER
PO BOX 490
SALYERSVILLE KY 41465

WHOLESALE BUYER

SALYERSVILLE WATER WORKS
401 COLLEGE STREET
SALYERSVILLE KY 41465

FIRST CLASS MAIL
U.S. POSTAGE PAID
SALYERSVILLE KY
PERMIT NO 13

ACCOUNT
SERVICE
DATES

01-0010-01 03/14/08
PO BOX 490
02/10/08 THRU 03/10/08

Presorted First-Class
02 1P \$00.28

| SVC | PREVIOUS | CURRENT | USAGE | CODE |
|-------|----------|---------|----------|------|
| WT | 1764458 | 1908345 | 143887 | |
| WATER | | | 36930.06 | |

NET DUE NOW

03/14/08
36930.06

GROSS BILL
DUE AFTER

40623.07
04/10/08

RETURN SERVICE REQUESTED

OFFICE CLOSED MARCH 21, 2008
FOR GOOD FRIDAY

| | | | |
|-------|----------|-----|----------|
| GROSS | 40623.07 | NET | 36930.06 |
| DUE | 04/10/08 | DUE | |
| AFTER | | NOW | |

WHOLESALE BUYER

01-0010-01
MAGOFFIN COUNTY WATER
PO BOX 490
SALYERSVILLE KY 41465

401 COLLEGE STREET
SALYERSVILLE KY 41465


U.S. POSTAGE PAID
SALYERSVILLE KY
PERMIT NO 13

ACCOUNT
SERVICE AD
DATES

01-0010-01 04/15/08
PO BOX 490
03/10/08 THRU 07/24/98

Presorted First-Class

| SVC. | PREVIOUS | CURRENT | USAGE | CODE |
|-------|----------|---------|----------|------|
| WT | 1908345 | 2063615 | 155270 | |
| WATER | | | 39946.55 | |



02 18

000200

04/15/08
39946 55

GROSS BILL
DUE AFTER

43941 21
05/10/08

RETURN SERVICE REQUESTED

GROSS 43941.21
DUE 05/10/08
AFTER

NET
DUE
NOW

39946.55

01-0010-01
MAGOFFIN COUNTY WATER
PO BOX 490
SALYERSVILLE KY 41465

WHOLESALE BUYER

SALYERSVILLE WATER WORKS
401 COLLEGE STREET
SALYERSVILLE KY 41465

FIRST CLASS PERMIT
U.S. POSTAGE PERMIT
SALYERSVILLE KY
PERMIT NO 13

ACCOUNT
SERVICE AT
DATES

01-0010-01 05/19/08
PO BOX 490
07/24/98 THRU 05/09/08

Presorted First-Class

| SVC. | PREVIOUS | CURRENT | USAGE | CODE |
|-------|----------|---------|----------|------|
| WT | 2063615 | 2213445 | 149830 | |
| WATER | | | 38504.95 | |

NET
DUE
NOW

05/19/08
38504.95

GROSS BILL
DUE AFTER

42355.45
06/10/08

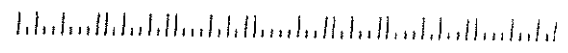
RETURN SERVICE REQUESTED

OFFICE CLOSED MONDAY MAY 26TH
FOR MEMORIAL DAY

GROSS DUE AFTER 42355.45
NET DUE NOW 38504.95

01-0010-01
MAGOFFIN COUNTY WATER
PO BOX 490
SALYERSVILLE KY 41465

WHOLESALE BUYER



MAGOFFIN COUNTY WATER WORKS
401 COLLEGE STREET
SALYERSVILLE KY 41465

FIRST CLASS PERMIT
US POSTAGE AND
SALYERSVILLE KY
PERMITTED

ACCOUNT
SERVICE
DATES

01-0010-01 06/19/08
PO BOX 490
05/09/08 THRU 06/10/08

Presorted First-Class

SVC. PREVIOUS: CURRENT: USAGE: CODE:

WT 2213445 2389732 176287
WATER 45516.06

BILL DATE
06/19/08

06/19/08
45516.06

GROSS BILL
DUE AFTER

50067.67
07/10/08

RETURN SERVICE REQUESTED

OFFICE CLOSED JULY 4TH 2008
FRONT DOOR

GROSS 50067.67
DUE 07/10/08
AFTER

NET
DUE
NOW

45516.06

01-0010-01
MAGOFFIN COUNTY WATER
PO BOX 490
SALYERSVILLE KY 41465

WHOLESALE BUYER

SALYERSVILLE WATER WORKS
401 COLLEGE STREET
SALYERSVILLE KY 41465

FIRST CLASS MAIL
U.S. POSTAGE PAID
SALYERSVILLE KY
PERMIT NO 13

ACCOUNT
SERVICE AT
DATES

01-0010-01 07/17/08
PO BOX 490
06/10/08 THRU 07/10/08

Presorted First-Class

| SVC. | PREVIOUS | CURRENT | USAGE | CODE |
|------|----------|---------|-------|------|
|------|----------|---------|-------|------|

| | | | | |
|-------|---------|---------|----------|--|
| WT | 2389732 | 2558608 | 168876 | |
| WATER | | | 43552.14 | |



07/17/08
43552.14

GROSS BILL
DUE AFTER

47907.35
08/10/08

RETURN SERVICE REQUESTED

GROSS
DUE 47907.35
AFTER 08/10/08

NEW
DUE
NOW

43552.14

01-0010-01
MAGOFFIN COUNTY WATER
PO BOX 490
SALYERSVILLE KY 41465

WHOLESALE BUYER

101 COLLEGE STREET
SALYERSVILLE KY 41465

US POSTAGE PAID
SALYERSVILLE KY
PERMIT NO 13



01-0010-01 08/18/08
PO BOX 490
07/10/08 THRU 08/18/08

Presorted First-Class

| SVC. | PREVIOUS | CURRENT | USAGE | CODE |
|-------|----------|---------|----------|------|
| WT | 2558608 | 2712837 | 154229 | E |
| WATER | | | 39670.69 | |



08/18/08
43637.76
45,321.38
43637.76
09/10/08

GROSS BILL
DUE AFTER

* 17,517.5

OFFICE CLOSED SEPT. 1ST. 2008
FOR LABOR DAY

RETURN SERVICE REQUESTED

| | | | |
|-------|----------|-----|----------|
| GROSS | 43637.76 | NET | 39670.69 |
| DUE | 09/10/08 | DUE | |
| AFTER | | NOW | |

WHOLESALE BUYER

01-0010-01
MAGOFFIN COUNTY WATER
PO BOX 490
SALYERSVILLE KY 41465

401 COLLEGE STREET
SALYERSVILLE KY 41465

SALYERSVILLE KY
PERMIT NO 13

ACCOUNT
SERVICE AT
DATES

01-0010-01 09/15/08
PO BOX 490
08/18/08 THRU 09/10/08

Presorted First-Class

EVC PREVIOUS CURRENT USAGE CODE

WT 2733783 2892156 158373
WATER 40768.85

NET BILL

09/15/08
40768.85

GROSS BILL
DUE AFTER

44845.74
10/10/08

RETURN SERVICE REQUESTED

DROP BOX LOCATED ON FRONT DOOR

GROSS
DUE
AFTER

44845.74
10/10/08

NET
DUE
NOW

40768.85

01-0010-01
MAGOFFIN COUNTY WATER
PO BOX 490
SALYERSVILLE KY 41465

WHOLESALE BUYER

SALYERSVILLE WATER WORKS
401 COLLEGE STREET
SALYERSVILLE KY 41465

US POSTAGE & FEES
SALYERSVILLE KY
PERMIT NO. 13

| ACCOUNT SERVICE AT DATES | 01-0010-01 | 10/17/08 | | |
|--------------------------|------------------------|----------|----------|------|
| | PO BOX 490 | | | |
| | 09/10/08 THRU 10/10/08 | | | |
| SVC. | PREVIOUS | CURRENT | USAGE | CODE |
| WT | 2892156 | 3035444 | 143288 | |
| WATER | | | 36771.32 | |

Presorted First-Class

| | |
|------------|----------|
| DATE | 10/17/08 |
| AMOUNT | 36771.32 |
| GROSS BILL | 40448.45 |
| DUE AFTER | 11/10/08 |

RETURN SERVICE REQUESTED

| | | | | |
|-----------------|----------|-------------|----------|--|
| GROSS DUE AFTER | 40448.45 | NEW DUE NOW | 36771.32 | 01-0010-01 MAGOFFIN COUNTY WATER PO BOX 490 SALYERSVILLE KY 41465 |
| WHOLESALE BUYER | | | | |

SALYERSVILLE WATER WORKS
401 COLLEGE STREET
SALYERSVILLE, KENTUCKY 41465
606/349/3743 FAX 606/349/3752

August 22, 2008

Effective 8/22/08, The Salyersville Water Works has issued restrictions on all Car Washes, all unnecessary watering, gardens, lawns, etc., must stop due to the need to conserve water. Anyone found not following these restrictions would be prosecuted to the fullest extent of the law.

Thomas Howard, Supt.

**SALYERSVILLE WATER WORKS
401 COLLEGE STREET
SALYERSVILLE, KENTUCKY 41465
606/349/3743 FAX 606/349/3752**

Sept. 8, 2008

Effective 9/08/08, The Salyersville Water Works has issued restrictions on all Car Washes, all unnecessary watering, gardens, lawns, etc., must stop due to the need to conserve water. Anyone found not following these restrictions would be prosecuted to the fullest extent of the law.

Thomas Howard, Supt.

Low Water Intake

09-25-08

Boil Water Advisory Issued @ 1500 For All Magoffin County
Until Further Notice Due to Low Water Intake

All Customers Effected

Boil Water Advisory Issued @ 1500

09-25-08

Talked to Paul Rogers- DOW @ 1505

09-29-08

Talked With Damon White @ 918

MOC- 2284735

Bact. Samples Collected:

Original Site-001- 0.80 @ 0950

Original Site-010- 1.14 @ 0958

Original Site-015- 0.77 @ 1003

Original Site-008-1.09 @ 1015

10-01-08

Bact. Samples for Site 008 Retested

Bact. Samples for Site 015 Retested

Due to Bacteria in Samples

10-02-08

Bact. Sample Negative

Talked with Damon White w/DOW @ Hazard

Boil Water Advisory lifted @ 1024

SALYERSVILLE WATER WORKS

401 COLLEGE STREET
 SALYERSVILLE KENTUCKY 41165
 606-349-3743
 606-349-3752

| | |
|------------------|--------------------------|
| Send to: | From: |
| Attention: | Date: SEPTEMBER 29, 2008 |
| Office location: | Office location: |
| Fax number: | Phone Number: |

- Urgent
 Reply ASAP
 Please comment
 Please review
 Pay your information

Total pages, including cover:

Comments:

THE BOIL WATER ADVISORY THAT WAS LIFTED BY
 MAYOR STANLEY HOWARD IS NOT IN EFFECT. THE
 BOIL WATER ADVISORY THAT WAS SET IS STILL IN EFFECT
 AND WILL NOT BE LIFTED UNTIL SAMPLES HAVE BEEN TAKEN
 AND TESTED FOR CONTAMINATION TO MAKE SURE NONE EXIST. THE DEVISION OF
 WATER WILL NOTIFY THE SALYERSVILLE WATER WORKS WHEN THE BOIL WATER
 THE BOIL WATER ADVISORY.

SALYERSVILLE WATER WORKS
401 COLLEGE STREET
SALYERSVILLE, KENTUCKY 41465
606/349-3743 FAX 606/349-3752

BOIL WATER ADVISORY LIFTED

The Salyersville Water Works have lifted the boil water advisory for the area of City of Salyersville

And Magoffin Co Areas

DATE: Oct 9, 2008

* Please Note: Notice relative to conserve
are still in effect asking people
to still conserve water the drought
still poses a problem for our area.

SALYERSVILLE WATER WORKS
401 COLLEGE STREET
SALYERSVILLE, KENTUCKY 41465
606-349-3743 FAX 606-349-3752

October 9, 2008

There continues to be boil water advisory in effect Countywide in Magoffin County. All citizens are advised to boil all water used for consumption for 2-3 minutes before drinking or cooking with it. You may experience discoloration in your water during the next few days.

For further questions or concerns please contact our office at the above number.

Thomas Howard, Supt.

Low Water Intake

10-07-08

Boil Water Advisory Issued @ 1300 For All Magoffin County
Until Further Notice Due to Low Water Intake

3000 to 5000 Customers Effected

Boil Water Advisory Issued @ 1300

By Division Of Water

10-07-08

Talked to Robert Beck- DOW @1415

NOC- 2783161

MAGOFFIN COUNTY WATER DISTRICT

P. O. BOX 490

SALYERSVILLE, KY 41465

PHONE 606-349-6812 OR 349-6814

Fax 606-349-6814

James W. Hoskins
Superintendent

September 22, 2008

PUBLIC NOTICE

The state has recommended that Magoffin County Water District declare an emergency water shortage.

We are asking all customers to cut back on their water usage by 40% or more in order to conserve our water supply.

James W. Hoskins
Superintendent

MAGOFFIN COUNTY WATER DISTRICT

P. O. BOX 490

SALYERSVILLE, KY 41465

PHONE 606-349-6812 OR 349-6814

Fax 606-349-6814

James W. Hoskins
Superintendent

October 8, 2008

FAXED
Health Dept
Redes & States

PUBLIC NOTICE

BOIL WATER ADVISORY

A boil water advisory is in effect for all of Magoffin County due to poor water quality and low water intake until further notice.

James W. Hoskins

Dist. # 2285193

Per: Robert Back.

AGREEMENT

THIS AGREEMENT made and entered into this 18 day of May, 2000 by and between THE PAINTSVILLE UTILITY COMMISSION, by and through its Chairman, OTTO BALDRIDGE, Main Street, Paintsville, KY 41240 hereinafter referred to as party of the first part and THE MAGOFFIN COUNTY WATER DISTRICT, by and through its Bill May, Chairman Magoffin Co Water District, Salyersville, Ky hereinafter referred to as Party of the second part and THE MAGOFFIN COUNTY FISCAL COURT, by and through its County Judge Executive, Courthouse, Salyersville, KY, party of the third part;

WHEREAS the Magoffin County Water District is in need of an emergency supply of water; and

WHEREAS the Paintsville Utility Commission has lines in the vicinity of the lines of Magoffin County Water District located in Johnson County, Kentucky

NOW THEREFORE, in consideration of the mutual promises and covenants contained herein, the parties hereby agree as follows:

1. The Paintsville Utility Commission will provide water on an emergency basis to the Magoffin County Water District at a location to be designated by party of the first part.
2. It is agreed and understood by both parties that party of the first part shall have the exclusive right to determine whether or not to provide emergency water to the party of the second part. It is solely within the discretion of the party of the first part to provide the water on an emergency basis but will do so, so long as it is determined by Party of the First part that it will not impact the Paintsville Utility Commission's water system.
3. Party of the second part hereby agrees to pay for and to convey to party of the first part all necessary lines running from the Magoffin County line where it meets Johnson County and to hook up to the Paintsville Utilities Commission's system in accordance with the Paintsville Utilities Commission System's specifications.
4. It is further agreed and understood that the party of the second part shall be responsible for all costs of the construction of the lines and further will provide or be obligated to pay for a meter located on the Johnson-


Magoffin County line or such location as determined by the party of the first part.

5. The party of the second part hereby is obligated to pay the costs of any water used by party of the second part which will be billed on a regular basis by party of the first part.

6. To secure payment, party of the first part does require party of the second part to put up a bond to cover the cost of the emergency water supply to the party of second part.

7. Party of the third part hereby enters into this agreement and shall be obligated as is Party of the Second Part for the payment of any costs associated with the construction of the lines and for payment of any bills incurred by second parties for water usage.

IN WITNESS WHEREOF the parties hereto have executed this agreement the day and date first above written.

PAINTSVILLE UTILITY COMMISSION
BY 
OTTO BALDRIDGE
CHAIRMAN

MAGOFFIN COUNTY WATER DISTRICT
BY Bill W. May

MAGOFFIN COUNTY FISCAL COURT
BY Paul H. Salyers
PAUL SALYERS, MAGOFFIN COUNTY
JUDGE EXECUTIVE

STATE OF KENTUCKY
COUNTY OF JOHNSON

Subscribed and sworn to before me by OTTO BALI RIDGE for and on behalf of PAINTSVILLE UTILITY COMMISSION on this the 18th day of May, 2000.

My commission expires 7-1-01.

Wesley A. Litteral
NOTARY PUBLIC

STATE OF KENTUCKY
COUNTY OF MAGOFFIN

Subscribed and sworn to before me by _____ for and on behalf of MAGOFFIN COUNTY WATER DISTRICT on this the 18th day of May, 2000.

My commission expires 7-1-01.

Marilyn N. Appadlum
NOTARY PUBLIC

STATE OF KENTUCKY
COUNTY OF MAGOFFIN

Subscribed and sworn to before me by PAUL SALYERS, MAGOFFIN
COUNTY JUDGE EXECUTIVE for and on behalf of MAGOFFIN
COUNTY FISCAL COURT ON this the 18 day of May, 2000.

My commission expires 7-1-2001.

Marilyn N. Appadlum
NOTARY PUBLIC

THIS INSTRUMENT PREPARED BY:

[Signature]
J. SCOTT PRESTON
P. O. BOX 1361
PAINTSVILLE, KY 41240