


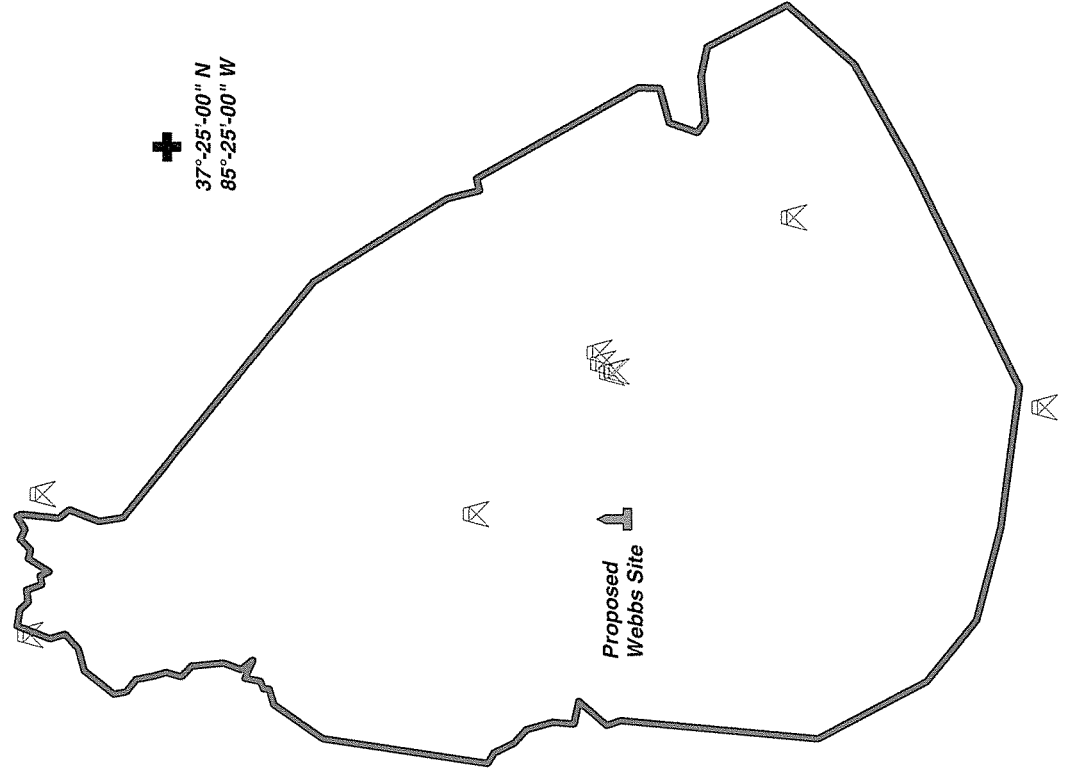
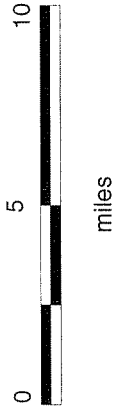


	Green County Boundary
	Wireless Tower Locations Registered with the FCC
	Proposed Tower Location
	Tick Marks

Prepared By: LINGS Engineering 11/20/2007



 37°-25'-00" N
85°-25'-00" W

 37°-08'-00" N
85°-45'-00" W