

This list will be updated annually, and additional streets added between annual tariff updates. Updates will be posted on the District web page www.nkywater.org within thirty (30) days of the completion of an extension or lateral from an existing subdistrict street.

APPENDIX A – SUBDISTRICT STREET NAMES

Customers in Subdistrict A

- Ashford Village Subdivision - Donegal Ct., Ashford Rd., Celtic Ct., Desmond, Galloway Ct., Rosemore, Kildare Ct., Limerick Circlecourt, Waterford Ct. (Off of Mills Rd.)
- Bowman Rd. (KY 16 to end of road)
- Dorman Dr. (Hickory Grove to end of road)
- Gretchen Dr. (Ryland Estates Subdivision) – Stewart to end of road
- Hickory Grove Drive – KY 16 to end of road
- KY 177 – Porter Rd. to Pruett Rd.
- Manor Hill Subdivision, Burbridge Trail, Cotswold Way, Foxbourne Lane, Manor Hill Dr., Sussex Ct. Tennyson Pl., Willowhurst Trace & Windmere Hill (Off Marshall Rd.)
- Manor Lake Dr. – KY 16 to end of road
- Marshall Rd. – KY 16 to Stewart Rd.
- Miller Lane – Tapped off KY 177
- Mills Rd. – Marshall to Taylor Mill Water Service Area (5,700')
- Petty Rd. – Tapped off Marshall Rd.
- Pruett Rd. – KY 177 to 300'
- Riggs Rd. – KY 16 to end of road
- Ryland Trace Dr. – Subdivision off KY 177
- Staffordsburg Rd. – Marshall Rd. to Maverick
- Stewart Rd. – Marshall to KY 177
- Teegarden Lane – Bowman to end of road

Customers in Subdistrict B

- Armstrong Rd. – 1 service tapped off Moffett
- Bird Rd. – KY 17 to Wynewood
- Farmview Dr. – Moffett Rd. to end of pavement
- Gleason – 1 service tapped off Madison
- KY 17 (Madison Pike) – 12363 to 14158 – 1,200' North of Callant Rd. to Gleason
- Martin Rd. – Moffett Rd. to 3,650'
- Moffett Rd. – KY 17 to Armstrong Rd.
- Rector Rd. – Moffett Rd. to 8,100'
- Rosehawk Lane (Forrest Ridge Subdivision off of Moffett)
- Wynewood Trail – Bird Rd. to end of road

Customers in Subdistrict C

- Banklick Rd. – From Bristow to Maher
- Callant – From KY 17 for the first 0.6 miles
- Dixon Dr. – 2 services tapped on KY 17, 1 service tapped on Rich Rd.
- Gardnersville Rd. – From KY 17 for the first 0.8 miles
- Glenhurst Subdivision – Chinkapin Circle, Berlander Dr. (stops at 684 Berlander Dr., Glenhurst Dr.(stops at intersection of Glenhurst Dr. and Berlander Dr. off of Maher Rd.), Lyonia Dr., Colton Ct., Hornbean Dr. (Off of Maher Rd.)

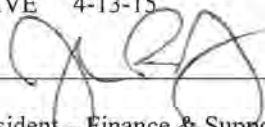
CANCELLED

January 15, 2016

KENTUCKY PUBLIC SERVICE COMMISSION

DATE OF ISSUE 3-13-15

DATE EFFECTIVE 4-13-15

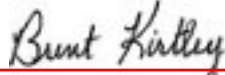
ISSUED BY 

TITLE Vice-President – Finance & Support Services

KENTUCKY PUBLIC SERVICE COMMISSION

JEFF R. DEROUEN
EXECUTIVE DIRECTOR

TARIFF BRANCH



EFFECTIVE

4/13/2015

PURSUANT TO 807 KAR 5:011 SECTION 9 (1)

APPENDIX A – SUBDISTRICT STREET NAMES – Cont’d

Customers in Subdistrict C – Cont’d

- Graven Rd. – From Maher, 4,400' towards Wright Road
- Green Rd. – KY 16 to US 25
- Hempfling Rd. – First 2.1 miles
- Independence – From Shaw to Maher Rd., Maher 2700' towards Banklick
- KY 17 (Madison Pike) – 14192 to 15960 – Gleason to Pendleton County Line
- Maher – From Banklick Rd. to Kenton/Boone County Line
- Maher – From Independence Road to Banklick
- Maher Subdivision: Meadows, Parker Drive, Stanley Lane, Anna Ln., Brian Lane.
- Martin Road – From Subdistrict B to Staffordsburg Road
- Mulberry Lane – (Rolling Greene Subdivision off of Green Road)
- Paxton Road – From KY 17 for the first 0.65 miles
- Percival Road
- Rector Road – From Subdistrict B to Kenton Station Road
- Rich Road – From KY 17 for the first 2.1 miles
- South Fork Estates Subdivision (South Fork Drive)
- South Fork Estates Subdivision (Thoroughbred Lane)
- South Fork Estates Subdivision – Stablegate
- Spillman Road – KY 17 to end of road
- Staffordsburg Road – From KY 16 to Martin Road
- Stephenson Road – From Green Road to the first 0.5 miles
- Symbo – From Green Road for the first 0.6 miles
- Tupelo Drive – Glenhurst Subdivision, (Off of Maher Road)
- US 25 – Walton City Limits to KY 14
- Visalia Road – From Klein Road to the school
- Visalia Road – From Staffordsburg Road for 2 miles
- York Road – From US 25 to the first 0.4 miles

CANCELLED

January 15, 2016

**KENTUCKY PUBLIC
SERVICE COMMISSION**

Customers in Subdistrict D


- 4 Mile Pike from Uhl Road to Geenvalle
- California Cross Roads from Saint Peter and Paul to Washington Trace Road
- Ky Route 8 to McDonald Lane off Blangey Road
- Persimmon Grove Pike from Burns Road to California Cross Road
- Persimmon Grove Pike from Shaw to Burns Road
- Persimmon Grove Pike from Stevens Branch to Shaw Hess
- Wagner Road – first 0.6 miles
- Winters Lane – County
- Providence Trace off of 4 Mile
- Licking Pike & Steffen Road from Route 10 to KY 936 – KY 936 before Poplar Thicket

Customers in Subdistrict E

- Bethel Grove
- Brandy Lane
- Bromley Crescent Springs Road

DATE OF ISSUE 3-13-15

DATE EFFECTIVE 4-13-15

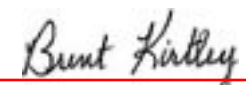
ISSUED BY 

TITLE Vice-President – Finance & Support Services

**KENTUCKY
PUBLIC SERVICE COMMISSION**

**JEFF R. DEROUEN
EXECUTIVE DIRECTOR**

TARIFF BRANCH



EFFECTIVE
4/13/2015
PURSUANT TO 807 KAR 5:011 SECTION 9 (1)

APPENDIX A – SUBDISTRICT STREET NAMES – Cont’d

Customers in Subdistrict E – Cont’d

- Fiskburg Road (KY 17 to Goshorn Road)
- Ishmael Road (KY 177 to 1200')
- Kenton Station (Rector Road to KY 177)
- KY 177 (North of Kenton Station 7100')
- KY 177 (North of Vises Trail 4250')
- KY 177 (South of Kenton Station 5400')
- KY 177 (South of Vises Trail 2850')
- Licking Station
- McDonald Avenue
- Oliver Road
- St. Johns Road
- Vises Trail from KY 177 to 1150' south of Visalia Road
- Whitaker

Customers in Subdistrict F

- Grandview
- Amy Lou
- Flagg Springs
- West Main Street
- Licking Pike from Rifle Range to Subdistrict
- Licking Pike (Existing 8-inch Water Main to Ripple Creek)
- Licking Pike from Trapp Rd. to Rifle Rang
- Heck Road
- Steffen Road
- Siry Road
- Flatwood Road

Customers in Subdistrict G

- Petty Road from Marshall to 3927 Pruett Road
- Klein Road from Visalia to the dead end
- Estate Lane from Visalia to the dead end
- Bramlage Road from Wilson to Banklick
- Fowler Creek Road from Senour to address 5282
- Flower Creek Road from address 5346 to Cox/Oliver
- Pleasure Isle Drive from address 305-A to 400
- Bullock Penn Road from Old Madison to dead end
- Misty Lane – All of the street
- Webster Road from address 251 to 270
- Cody Road from address 5372 to Upton Drive
- Cody Road from Flaggstone to address 5372
- Upton Drive from Cody Road to dead end
- Sugar Camp address 2760 to Flower Creek
- Wolf from Valley View to KY 177
- Hollyhock Wolf to address 641
- Lieberman

CANCELLED

January 15, 2016

**KENTUCKY PUBLIC
SERVICE COMMISSION**

DATE OF ISSUE 3-13-15

DATE EFFECTIVE 4-13-15

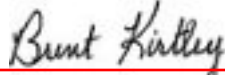
ISSUED BY 

TITLE Vice-President – Finance & Support Services

**KENTUCKY
PUBLIC SERVICE COMMISSION**

**JEFF R. DEROUEN
EXECUTIVE DIRECTOR**

TARIFF BRANCH



EFFECTIVE
4/13/2015
PURSUANT TO 807 KAR 5:011 SECTION 9 (1)

APPENDIX A – Subdistrict Street Names – Cont’d

Customer in Subdistrict G Cont’d

- Upton Drive Cody Road to dead end
- Sugar Camp address 2760 to Fowler Creek
- Wolf from Valley View to KY 17
- Hollyhock Wolf to address 641
- Lieberman Libscomb to address 5619
- Banklick from Walton Nickolson to Maher
- Independence Road from address 1068 to Banklick Road

Customers in Subdistrict H

- Rifle Range Road (Licking Pike to the Bridge)
- Enzweiler Road
- Orlando Drive
- Bars Branch (End of line to Address #9677)
- Creektrace Road (Licking Pike to John Miller)
- Creektrace Road (John Miller to Indian Trace)
- Creektrace Road (Indian Trace to Pond Creek)
- Indian Trace Road (Creek Trace to JoAnn Lane)
- Indian Trace Road (JoAnn to the end of the Road)
- JoAnn Lane
- Lauren Lane
- John Miller Road (Creektrace to address #9807)
- Pleasant Ridge Road (End of Line to address #11138)
- Maddox Rd. (End of Line to the end of the Road)
- Cory Drive
- Wesley Chapel (California Cross Roads to Schababerle Hill Road)
- Wesley Chapel (Schbaberle Hill to address #12635)
- Schababerle Hill Road (Wesley Chapel to Daniels Road)
- Daniels Road (from Schababerle Hill to address #3185)
- Low Gap Road (from address #954 to #878)
- Mystic Rose (Nine Mile to dead end)
- Pond Creek Road (from Bridge to address #10365)
- Washington Trace (from address #10998 to #11236)

Customers in Subdistrict I

- Jones Road (American Legion to D.E.)
- Dixon Drive (Rich Road to #14361)
- Taylor Mill Road (#4868 to Grand Ave)
- Bird Road (Wyne Wood Trail to #1684)

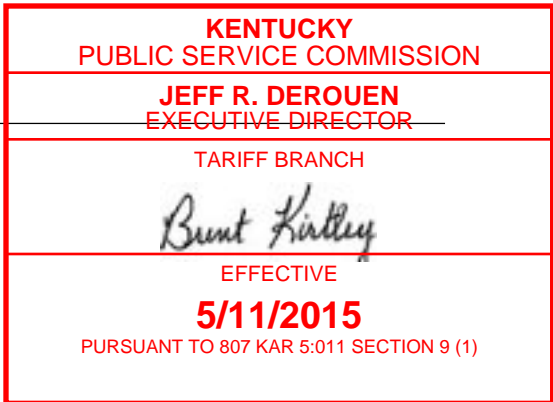
Customers in Subdistrict K

- Klette Road
- Rice Road
- Saylor Court
- Tamber Ridge Drive



Date of Issue: 01-08-2013
Date Effective: 02-08-2013

Issued by: _____
Officer & Title Jack Bragg, Jr. CPA, CMA
Vice President - Finance



APPENDIX A – SUBDISTRICT STREET NAMES – Cont’d

Customers in Subdistrict M

- Little Cruises Creek Road
- Rich Road (Little Cruises Creek to Rouse)
- Fontana Road
- KY 177 (#14669 to #15112)
- Rouse Road
- Camp Road
- Harbil Road
- Lakeview Drive

Customers in Subdistrict R

- Coleman Road – KY 177 to end of street
- Feiser Road – Porter Road to Locust Pike
- KY 177 – 500' North of Wards to 2900' South of Wards
- KY 177 – Porter Road to 800' North
- KY 177 – Pruett Road to Ryland Lakes Drive
- Locust Pike – 650' West of Whites end of road
- Locust Pike – Feiser Road to Wards Lane
- Porter Road – KY 177 to 7,500'
- Redrow – Locust Pike to end of street
- Spanton Road – Locust Pike to 1,300'
- Wards Lane – Locust Pike to KY 177
- Whites Road – KY 177 to Locust Pike

Customers in Subdistrict RF

- KY 177 (From Subdistrict R to short Marshall)
- Porter Road (From Tecumseh approximately 500')
- Short Marshall (KY 177 East 500')
- Tecumseh

Customers in Subdistrict RL

- Crystal Court
- Crystal Drive
- Crystal Lane
- Ernst Bridge Road
- Hillside Drive
- Maplewood Drive
- Meadow Lane
- Mirror Court
- Northall Court
- Orchard Lane
- Redbud Lane
- Ryland Lakes Drive
- Sylvan Lake Drive
- Wild Lake Drive

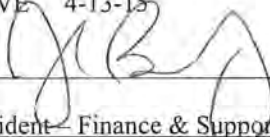
CANCELLED

January 15, 2016

**KENTUCKY PUBLIC
SERVICE COMMISSION**

DATE OF ISSUE 3-13-15

DATE EFFECTIVE 4-13-15

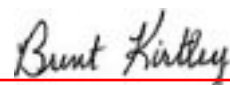
ISSUED BY 

TITLE Vice-President – Finance & Support Services

**KENTUCKY
PUBLIC SERVICE COMMISSION**

**JEFF R. DEROUEN
EXECUTIVE DIRECTOR**

TARIFF BRANCH



EFFECTIVE
4/13/2015
PURSUANT TO 807 KAR 5:011 SECTION 9 (1)