

**WINDSTREAM KENTUCKY EAST, LLC'S
RESPONSE TO CMN-RUS, INC.'S
SECOND SET OF REQUESTS FOR INFORMATION
REQUEST NO. 31**

Invoice



Remit payment to:
Claims Management Resources (CMR)
P.O. Box 60770
Oklahoma City, OK 73146

(800) 321-4158 | CMRclaims.com



September 18, 2018

RLM UNDERGROUND
5030 INDIAN CREEK PKWY A PT 212
OVERLAND PARK, KS 66207

Windstream Ref #: **21900069180650**

Please enclose a copy of this statement with payment to ensure proper credit.

Description	Unit	Amount
This invoice covers the cost of labor, transportation, and materials necessary to repair the Windstream Buried Cable located at: 3100 AYLESBURY CIR LEXINGTON, KY		
The damage was discovered on: March 29, 2018		
Labor costs		\$85.00
Material costs		\$0.00
Transportation Costs		\$45.00
Contractor costs		\$21,697.92
Administration costs		\$2,868.49
Loss of Use		\$2,401.50
Total Invoice Amount:		\$27,097.91



9/18/2018

RLM UNDERGROUND
5030 INDIAN CREEK PKWY A, PT 212
OVERLAND PARK, KS 66207

Date of Loss: **3/29/2018**
Location: **3100 AYLESBURY CIR, LEXINGTON, KY**
CMR Claim Number: **1408850**
Windstream Claim Number: **21900069180650**
Amount of Damage: **\$27,097.91**

Dear Sir/Madam:

Claims Management Resources (CMR) is the official Damage Claim Adjustment Firm for Windstream. You have been identified as the party that caused property damage to Windstream. The total cost associated with these damages is **\$27,097.91**. An itemized list of these damages is enclosed for your reference.

In order to resolve this claim, please forward this letter to your insurance carrier to place them on notice within 30 days of this letter date. CMR will work with your carrier to satisfy these damages within your policy limits.

In the event you are not insured, please remit payment immediately. **Make your check payable to CMR for the amount listed above and mail it to: P.O. Box 60770 Oklahoma City, OK 73146. Be sure to write the CMR claim number on your check.**

If you wish to discuss this matter, please call our office at (800) 321-4158.

Sincerely,

Claims Specialist
Claims Management Resources
800-321-4158

WIN8258

Invoice



Remit payment to:
Claims Management Resources (CMR)
P.O. Box 60770
Oklahoma City, OK 73146



(800) 321-4158 | CMRclaims.com

May 30, 2018

RLM UNDERGROUND
5030 INDIAN CREEK PKWY A PT 212
OVERLAND PARK, KS 66207

Windstream Ref #: **21900069180922**

Please enclose a copy of this statement with payment to ensure proper credit.

Description	Unit	Amount
This invoice covers the cost of labor, transportation, and materials necessary to repair the Windstream Buried Cable located at: 3105 BOULDER CT LEXINGTON, KY		
The damage was discovered on: April 25, 2018		
Labor costs		\$85.00
Material costs		\$0.00
Transportation Costs		\$45.00
Contractor costs		\$1,933.37
Administration costs		\$397.92
Loss of Use		\$133.42
Total Invoice Amount:		\$2,594.71



5/30/2018

RLM UNDERGROUND
5030 INDIAN CREEK PKWY A, PT 212
OVERLAND PARK, KS 66207

Date of Loss: **4/25/2018**
Location: **3105 BOULDER CT, LEXINGTON, KY**
CMR Claim Number: **1415037**
Windstream Claim Number: **21900069180922**
Amount of Damage: **\$2,594.71**

Dear Sir/Madam:

Claims Management Resources (CMR) is the official Damage Claim Adjustment Firm for Windstream. You have been identified as the party that caused property damage to Windstream. The total cost associated with these damages is **\$2,594.71**. An itemized list of these damages is enclosed for your reference.

In order to resolve this claim, please forward this letter to your insurance carrier to place them on notice within 30 days of this letter date. CMR will work with your carrier to satisfy these damages within your policy limits.

In the event you are not insured, please remit payment immediately. **Make your check payable to CMR for the amount listed above and mail it to: P.O. Box 60770 Oklahoma City, OK 73146. Be sure to write the CMR claim number on your check.**

If you wish to discuss this matter, please call our office at (800) 321-4158.

Sincerely,

Claims Specialist
Claims Management Resources
800-321-4158

WIN8260



5/29/2018

ROADLINK INC
23819 STATELY OAKS,
SAN ANTONIO, TX 78260

Date of Loss: **4/27/2018**
Location: **2256 SUNNINGDALE DR, LEXINGTON, KY**
CMR Claim Number: **1415354**
Windstream Claim Number: **21900069180944**
Amount of Damage: **\$7,278.08**

Dear Sir/Madam:

Claims Management Resources (CMR) is the official Damage Claim Adjustment Firm for Windstream. You have been identified as the party that caused property damage to Windstream. The total cost associated with these damages is **\$7,278.08**. An itemized list of these damages is enclosed for your reference.

In order to resolve this claim, please forward this letter to your insurance carrier to place them on notice within 30 days of this letter date. CMR will work with your carrier to satisfy these damages within your policy limits.

In the event you are not insured, please remit payment immediately. **Make your check payable to CMR for the amount listed above and mail it to: P.O. Box 60770 Oklahoma City, OK 73146. Be sure to write the CMR claim number on your check.**

If you wish to discuss this matter, please call our office at (800) 321-4158.

Sincerely,

Claims Specialist
Claims Management Resources
800-321-4158

WIN8261

Invoice



Remit payment to:
Claims Management Resources (CMR)
P.O. Box 60770
Oklahoma City, OK 73146



(800) 321-4158 | CMRclaims.com

May 29, 2018

ROADLINK INC
23819 STATELY OAKS
SAN ANTONIO, TX 78260

Windstream Ref #: **21900069180944**

Please enclose a copy of this statement with payment to ensure proper credit.

Description	Unit	Amount
This invoice covers the cost of labor, transportation, and materials necessary to repair the Windstream Buried Cable located at: 2256 SUNNINGDALE DR LEXINGTON, KY		
The damage was discovered on: April 27, 2018		
Labor costs		\$85.00
Material costs		\$0.00
Transportation Costs		\$45.00
Contractor costs		\$5,503.40
Administration costs		\$844.18
Loss of Use		\$800.50
Total Invoice Amount:		\$7,278.08



6/25/2018

KTT ENTERPRISES INC
9329 N CUT RD,
ROSCOMMON, MI 48653

Date of Loss: **3/22/2018**
Location: **248 CATERA TRCE, LEXINGTON, KY**
CMR Claim Number: **1406187**
Windstream Claim Number: **72198972500047**
Amount of Damage: **\$17,696.05**

Dear Sir/Madam:

Claims Management Resources (CMR) is the official Damage Claim Adjustment Firm for Windstream. You have been identified as the party that caused property damage to Windstream. The total cost associated with these damages is **\$17,696.05**. An itemized list of these damages is enclosed for your reference.

In order to resolve this claim, please forward this letter to your insurance carrier to place them on notice within 30 days of this letter date. CMR will work with your carrier to satisfy these damages within your policy limits.

In the event you are not insured, please remit payment immediately. **Make your check payable to CMR for the amount listed above and mail it to: P.O. Box 60770 Oklahoma City, OK 73146. Be sure to write the CMR claim number on your check.**

If you wish to discuss this matter, please call our office at (800) 321-4158.

Sincerely,

Claims Specialist
Claims Management Resources
800-321-4158

WIN8263

Invoice



Remit payment to:
Claims Management Resources (CMR)
P.O. Box 60770
Oklahoma City, OK 73146

(800) 321-4158 | CMRclaims.com



June 25, 2018

KTT ENTERPRISES INC
9329 N CUT RD
ROSCOMMON, MI 48653

Windstream Ref #: **72198972500047**

Please enclose a copy of this statement with payment to ensure proper credit.

Description	Unit	Amount
This invoice covers the cost of labor, transportation, and materials necessary to repair the Windstream Buried Cable located at: 248 CATERA TRCE LEXINGTON, KY		
The damage was discovered on: March 22, 2018		
Labor costs		\$85.00
Material costs		\$0.00
Transportation Costs		\$45.00
Contractor costs		\$15,001.00
Administration costs		\$2,031.38
Loss of Use		\$533.67
Total Invoice Amount:		\$17,696.05

6/25/2018

KTT ENTERPRISES INC
9329 N CUT RD,
ROSCOMMON, MI 48653

Date of Loss: **3/22/2018**
Location: **248 CATERA TRCE, LEXINGTON, KY**
CMR Claim Number: **1406187**
Windstream Claim Number: **72198972500047**
Amount of Damage: **\$17,696.05**

Dear Sir/Madam:

Claims Management Resources (CMR) is the official Damage Claim Adjustment Firm for Windstream. You have been identified as the party that caused property damage to Windstream. The total cost associated with these damages is **\$17,696.05**. An itemized list of these damages is enclosed for your reference.

In order to resolve this claim, please forward this letter to your insurance carrier to place them on notice within 30 days of this letter date. CMR will work with your carrier to satisfy these damages within your policy limits.

In the event you are not insured, please remit payment immediately. **Make your check payable to CMR for the amount listed above and mail it to: P.O. Box 60770 Oklahoma City, OK 73146. Be sure to write the CMR claim number on your check.**

If you wish to discuss this matter, please call our office at (800) 321-4158.

Sincerely,

Claims Specialist
Claims Management Resources
800-321-4158

Invoice



Remit payment to:
Claims Management Resources (CMR)
P.O. Box 60770
Oklahoma City, OK 73146

(800) 321-4158 | CMRclaims.com



June 25, 2018

KTT ENTERPRISES INC
9329 N CUT RD
ROSCOMMON, MI 48653

Windstream Ref #: **72198972500047**

Please enclose a copy of this statement with payment to ensure proper credit.

Description	Unit	Amount
This invoice covers the cost of labor, transportation, and materials necessary to repair the Windstream Buried Cable located at: 248 CATERA TRCE LEXINGTON, KY		
The damage was discovered on: March 22, 2018		
Labor costs		\$85.00
Material costs		\$0.00
Transportation Costs		\$45.00
Contractor costs		\$15,001.00
Administration costs		\$2,031.38
Loss of Use		\$533.67
Total Invoice Amount:		\$17,696.05



PROPERTY DAMAGE REPORT

CMR Key: CMR180322528932

Tech Info

Windstream Incident or Remedy Number INC000036315567
 Tech Phone # 8599401146
 Tech Email Address BENJAMIN.G.LENHART@WINDSTREAM.COM
 Tech ID # E0173450
 Technician First Name BEN
 Technician Last Name LENHART

General Info

Windstream NPA/NXX 859335
 Damage Location Address 1 248 CATERA TRCE
 NPA/NXX State KY
 Damage Type BURIED
 Cable Type COPPER
 Cable Size [Copper] 200 PAIR
 Date of Damage 03/22/2018
 Temporary or Permanent Repairs TEMPORARY
 Contractor Required to Complete Repairs YES
 Exchange Name LXTN
 Damage Location City LEXINGTON
 Damage Location State KY
 Damage Location Zip 40509
 Damage Location Description LOCATED IN THE REAR OF THE PROPERTY
 Address Detail NEAREST CROSS STREET IS OLD TODDS RD
 NPA/NXX City LEXINGTON

Locate Company

Locate Company USIC
 Locate Company Phone Number 800-778-9140

Damager Info

GC UNKNOWN

03/22/2018

CMR



PROPERTY DAMAGE REPORT

CMR Key: CMR180322528532

Damager Info	Damager First Name	METRONET
	Damager Last Name	UNKNOWN
	Damager Telephone Number	NOT PROVIDED
	How was the damager identified	ON SITE
Pole Description	Pole Damage Present	NO
	Were multiple poles damaged?	NO
	Was there a fatality involved	NO
	Did any other facility owner receive damage that you are aware of?	NO
Damage Description	Equipment Type	BORE MACHINE
	Work Type	FIBER INSTALL
	Nature of Damage	COPPER CABLE DAMAGED WHILE INSTALLING FIBER LINES
	Root Cause	FAILURE TO DIG IN A CAREFUL AND PRUDENT MANNER
Locates	Locate Requested Prior to the Cut	YES
	Locate Ticket #	NOT PROVIDED
	Locates Performed?	YES
	Locates Accurate?	UNKNOWN
	Hit Kit/Measuring Tool Available	YES
Witness Info	Witness Present	NO
Photos	Instructed to Take Photos	YES
	Wrap-Up	Confirmation Code



PROTECTING INFRASTRUCTURE

Notification Report

22220180322001

Notification Info

Notification ID	22220180322001	Damage Date	03/22/2018 11:25 AM*
District		Date Reported	03/22/2018 11:26 AM*
Address 1	248 catera trace	Notified By	AMEERAH ()
Address 2		Call Date	03/22/2018 11:26 AM*
City	lexington	Caller Company	cmr/ windstream
State	KY	Contact Info	
Zip Code		Damaging Excavator	
Orig. Request #	1803081082	Damage Request #	
		CDI Confirmation	Compton, Timothy R
Notes	damage / cut 200 pair copper cable. locates were present. cmr180322528532 damage is in the rear of the property.		

Notification Text



There is no damage request number.

FBI Report

Fact Based Investigation Report

Fact Based Investigation Customer Information

Utility	Tel-PIC	Facility Type	LP
Facility	0200 pair	Locator Not Known	
Locator Name & EMP #	Bobblett Joshua - 154483		

Cause Factors
Failed to expose marked facilities

Investigation Methods

Investigator Statement/Causal Factors

Names of Utility Representatives Contacted or on Site and Statement

Names of Excavator's Representatives Contacted or on Site and Statement

Other individuals on site

Were any markings visible on the damage site upon arrival? Yes
Were any other indicators of facility present in the area? No
Was the excavation within the tolerance zone of marks? No
Extent of facility damage cut 200 pair cable
Replacement Footage unknown
Was contractor assistance required? If yes, who? Yes
What contractor equipment was used?
Is the facility shown on the utility records? Yes
If yes, list record numbers

Original Ticket Info

Ticket Number 1803081082
Start Work Date & Time 03/16/2018 02:07 PM*
End Work Date & Time 03/16/2018 02:10 PM*
Work Type INSTALL FIBER OPTICS
Locator ID 154483
Excavator KTT ENTERPRISES INC

Utility	Work Description	Start Date/Time	End Date/Time	Complete
Windstream FIB - KY - P	Marked - Paint and Flag	03/16/2018 02:07 PM*	03/16/2018 02:10 PM*	Yes

Original Locator Notes

Created Date	Notes
03/09/2018 07:47:50 AM*	Due date extended to Mar 23 2018 4:00PM, approved by laura / 281-8650 Reason: Project Ticket Notes: project
03/16/2018 02:10 PM*	All notes and photos are on ticket 1803081076

Original Ticket Text

KORTERRA JOB KY01-SMTP-1 KY1803081082 Seq: 268 03/08/2018 16:45:18

0015 00213 KUPIa 03/08/2018 14:46:39 1803081082-00A NORM NEW STRT


NORMAL NOTICE

Ticket : 1803081082 Date: 03/08/2018 Time: 14:45 Oper: LAURA.ALVEY7.KY Chan:000

State: KY Cnty: FAYETTE City: LEXINGTON
Subdivision:

Address :
Street : CATEPA TRCE

WIN8270



DNR 13.5 HDPE ASTM F2180 001416 014 000

WIN8271



WIN8272

BURIED CABLE
ROUTE
CALL BEFORE
YOU DIG
ANYWHERE
IN THIS AREA



windstream

CALL 811

21195
@
613

WIN8273



WIN8274



WIN8275



WIN8276

WIN8277






WIN8278



WIN8279



WIN8280



Property of United States Infrastructure Corporation
Photo taken on 4/25/2018 6:10:02 PM

WIN8281



Property of United States Infrastructure Corporation
Photo taken on 4/25/2018 6:37:38 PM

WIN8282



Property of United States Infrastructure Corporation
Photo taken on 4/25/2018 6:37:18 PM

WIN8283



Property of United States Infrastructure Corporation
Photo taken on 4/25/2018 6:37:44 PM

WIN8284



Property of United States Infrastructure Corporation
Photo taken on 4/25/2018 6:37:22 PM

WIN8285



Property of United States Infrastructure Corporation
Photo taken on 4/25/2018 6:37:52 PM

WIN8286



Property of United States Infrastructure Corporation
Photo taken on 4/25/2018 6:09:52 PM

WIN8287




Property of United States Infrastructure Corporation
Photo taken on 4/25/2018 6:37:26 PM

WIN8288



Property of United States Infrastructure Corporation
Photo taken on 4/25/2018 6:10:18 PM

WIN8289



WIN8290



WIN8291



WIN8292

WIN8293



WIN82





WIN8295

Property of United States Infrastructure Corporation
Photo taken on 4/27/2018 10:59:32 AM



Property of United States Infrastructure Corporation
Photo taken on 4/27/2018 10:59:34 AM



Property of United States Infrastructure Corporation
Photo taken on 4/27/2018 10:59:38 AM



Property of United States Infrastructure Corporation
Photo taken on 4/27/2018 10:59:46 AM



WIN8299

Property of United States Infrastructure Corporation
Photo taken on 4/27/2018 10:59:50 AM



WIN8300

Property of United States Infrastructure Corporation
Photo taken on 4/27/2018 10:59:52 AM



Property of United States Infrastructure Corporation
Photo taken on 4/27/2018 10:59:56 AM



Property of United States Infrastructure Corporation
Photo taken on 4/27/2018 11:00:00 AM



WIN8303

Property of United States Infrastructure Corporation
Photo taken on 4/27/2018 11:01:38 AM



WIN8304

Property of United States Infrastructure Corporation

Photo taken on 4/27/2018 11:01:44 AM



WIN8305

Property of United States Infrastructure Corporation
Photo taken on 4/27/2018 11:01:46 AM



WIN8306

Property of United States Infrastructure Corporation

Photo taken on 4/27/2018 11:01:48 AM



WIN8307

Property of United States Infrastructure Corporation
Photo taken on 4/27/2018 11:01:54 AM



WIN8308

Property of United States Infrastructure Corporation
Photo taken on 4/27/2018 11:01:56 AM



Property of United States Infrastructure Corporation
Photo taken on 4/27/2018 11:02:00 AM



WIN8310

Property of United States Infrastructure Corporation
Photo taken on 4/27/2018 11:02:02 AM



WIN8311

Property of United States Infrastructure Corporation

Photo taken on 4/27/2018 11:02:06 AM



Property of United States Infrastructure Corporation
Photo taken on 4/27/2018 11:02:10 AM



WIN8313

Property of United States Infrastructure Corporation
Photo taken on 4/27/2018 11:02:14 AM



WIN8314

Property of United States Infrastructure Corporation
Photo taken on 4/27/2018 11:02:16 AM



WIN8315

Property of United States Infrastructure Corporation


Photo taken on 4/27/2018 11:02:20 AM



WIN8316

Property of United States Infrastructure Corporation

Photo taken on 4/27/2018 11:02:22 AM



WIN8318





WIN8319


Property of United States Infrastructure Corporation
Photo taken on 4/27/2018 11:02:30 AM



Property of United States Infrastructure Corporation
Photo taken on 4/27/2018 11:02:34 AM

WIN8321





WIN8322

Property of United States Infrastructure Corporation
Photo taken on 4/27/2018 11:02:40 AM



WIN8323

Property of United States Infrastructure Corporation
Photo taken on 4/27/2018 11:02:42 AM



WIN8324

Property of United States Infrastructure Corporation
Photo taken on 4/27/2018 11:02:46 AM



WIN8325

Property of United States Infrastructure Corporation

Photo taken on 4/27/2018 11:16:34 AM



WIN8326

Property of United States Infrastructure Corporation
Photo taken on 4/27/2018 11:16:44 AM



Property of United States Infrastructure Corporation
Photo taken on 4/27/2018 11:16:48 AM



WIN8328


Property of United States Infrastructure Corporation
Photo taken on 4/27/2018 11:16:54 AM



WIN8329

Property of United States Infrastructure Corporation
Photo taken on 4/27/2018 11:16:58 AM

WIN8330





WIN8331

Property of United States Infrastructure Corporation
Photo taken on 4/27/2018 11:17:50 AM



WIN8332

Property of United States Infrastructure Corporation
Photo taken on 4/27/2018 11:17:54 AM



WIN8333

Property of United States Infrastructure Corporation

Photo taken on 4/27/2018 11:17:56 AM



WIN8334

Property of United States Infrastructure Corporation
Photo taken on 4/27/2018 11:18:00 AM



WIN8335

Property of United States Infrastructure Corporation
Photo taken on 4/27/2018 11:18:04 AM

WIN8336





WIN8337

Property of United States Infrastructure Corporation
Photo taken on 4/27/2018 11:18:10 AM



WIN8338

Property of United States Infrastructure Corporation

Photo taken on 4/27/2018 11:18:14 AM



WIN8339

Property of United States Infrastructure Corporation
Photo taken on 4/27/2018 11:18:20 AM

WIN8340





WIN8341

Property of United States Infrastructure Corporation

Photo taken on 4/27/2018 11:18:26 AM

Property of United States Infrastructure Corporation
Photo taken on 4/27/2018 11:18:30 AM

WIN8342





WIN8343

Property of United States Infrastructure Corporation
Photo taken on 4/27/2018 11:18:36 AM

Property of United States Infrastructure Corporation
Photo taken on 4/27/2018 11:18:40 AM





WIN8345

Property of United States Infrastructure Corporation

Photo taken on 4/27/2018 11:18:44 AM



WIN8346

Property of United States Infrastructure Corporation
Photo taken on 4/27/2018 11:18:48 AM



WIN8347

Property of United States Infrastructure Corporation
Photo taken on 4/27/2018 11:20:40 AM




WIN8348

Property of United States Infrastructure Corporation

Photo taken on 4/27/2018 11:20:44 AM

WIN8349





WIN8350

Property of United States Infrastructure Corporation
Photo taken on 4/27/2018 11:20:50 AM



WIN83241

Property of United States Infrastructure Corporation
Photo taken on 4/27/2018 11:20:52 AM



Property of United States Infrastructure Corporation
Photo taken on 4/27/2018 11:20:56 AM



WIN8353

Property of United States Infrastructure Corporation
Photo taken on 4/27/2018 11:20:58 AM



WIN8354

Property of United States Infrastructure Corporation
Photo taken on 4/27/2018 11:21:02 AM



WIN8355

Property of United States Infrastructure Corporation
Photo taken on 4/27/2018 11:21:04 AM

WIN8356





WIN8357

Property of United States Infrastructure Corporation
Photo taken on 4/27/2018 11:21:10 AM



WIN8358

Property of United States Infrastructure Corporation
Photo taken on 4/27/2018 11:21:12 AM



WIN8359

Property of United States Infrastructure Corporation
Photo taken on 4/27/2018 11:21:16 AM



WIN8360

Property of United States Infrastructure Corporation
Photo taken on 4/27/2018 11:21:18 AM



WIN8361

Property of United States Infrastructure Corporation
Photo taken on 4/27/2018 11:21:22 AM



WIN8362

Property of United States Infrastructure Corporation
Photo taken on 4/27/2018 11:21:24 AM




WIN8363

Property of United States Infrastructure Corporation
Photo taken on 4/27/2018 11:21:28 AM



WIN8364

Property of United States Infrastructure Corporation
Photo taken on 4/27/2018 11:21:38 AM



WIN8365

Property of United States Infrastructure Corporation
Photo taken on 4/27/2018 11:21:40 AM



WIN8366

Property of United States Infrastructure Corporation
Photo taken on 4/27/2018 11:21:44 AM



WIN8367

Property of United States Infrastructure Corporation
Photo taken on 4/27/2018 11:21:46 AM



WIN8368

Property of United States Infrastructure Corporation
Photo taken on 4/27/2018 11:21:54 AM

WIN8369





WIN8370

Property of United States Infrastructure Corporation
Photo taken on 4/27/2018 11:22:00 AM




WIN8371

Property of United States Infrastructure Corporation
Photo taken on 4/27/2018 11:22:02 AM



WIN8372

Property of United States Infrastructure Corporation
Photo taken on 4/27/2018 1:38:24 PM



WIN8373

Property of United States Infrastructure Corporation
Photo taken on 4/27/2018 1:38:28 PM

WIN8374





WIN8375

Property of United States Infrastructure Corporation
Photo taken on 4/27/2018 1:38:44 PM



Property of United States Infrastructure Corporation
Photo taken on 4/27/2018 1:38:46 PM



WIN8377

Property of United States Infrastructure Corporation
Photo taken on 4/27/2018 1:38:48 PM



WIN8378



WIN8379

Property of United States Infrastructure Corporation
Photo taken on 4/27/2018 1:39:00 PM



WIN8380

Property of United States Infrastructure Corporation
Photo taken on 4/27/2018 1:39:02 PM



WIN8381

Property of United States Infrastructure Corporation
Photo taken on 4/27/2018 1:39:04 PM



WIN8382

Property of United States Infrastructure Corporation
Photo taken on 4/27/2018 1:39:08 PM




WIN8383

Property of United States Infrastructure Corporation
Photo taken on 4/27/2018 1:39:12 PM



WIN8384

Property of United States Infrastructure Corporation
Photo taken on 4/27/2018 1:39:14 PM



WIN8385


Property of United States Infrastructure Corporation

Photo taken on 4/27/2018 1:39:18 PM



WIN8386

Property of United States Infrastructure Corporation
Photo taken on 4/27/2018 1:39:20 PM



WIN8387


Property of United States Infrastructure Corporation

Photo taken on 4/27/2018 1:39:22 PM



WIN8388

Property of United States Infrastructure Corporation
Photo taken on 4/27/2018 1:39:26 PM



WHN8389

Property of United States Infrastructure Corporation

Photo taken on 4/27/2018 1:39:30 PM

WIN8390





WIN8391

Property of United States Infrastructure Corporation
Photo taken on 4/27/2018 1:39:34 PM



WIN8392

Property of United States Infrastructure Corporation
Photo taken on 4/27/2018 1:39:38 PM




WIN8393

Property of United States Infrastructure Corporation
Photo taken on 4/27/2018 1:39:44 PM



WIN8394

Property of United States Infrastructure Corporation
Photo taken on 4/27/2018 1:39:46 PM



WIN8395

Property of United States Infrastructure Corporation

Photo taken on 4/27/2018 1:39:50 PM



WIN8396

Property of United States Infrastructure Corporation
Photo taken on 4/27/2018 1:39:54 PM



WIN8397

Property of United States Infrastructure Corporation
Photo taken on 4/27/2018 1:39:56 PM



WIN8398

Property of United States Infrastructure Corporation
Photo taken on 4/27/2018 1:40:00 PM


WIN8399





WIN8400

Property of United States Infrastructure Corporation
Photo taken on 4/27/2018 1:40:06 PM



WIN8401

Property of United States Infrastructure Corporation
Photo taken on 4/27/2018 1:40:10 PM



WIN6402

Property of United States Infrastructure Corporation
Photo taken on 4/27/2018 1:40:14 PM



MIN8403

Property of United States Infrastructure Corporation
Photo taken on 4/27/2018 1:40:16 PM



WIN8404

Property of United States Infrastructure Corporation
Photo taken on 4/27/2018 1:40:20 PM



WIN8405

Property of United States Infrastructure Corporation
Photo taken on 4/27/2018 1:40:22 PM



WIN8406

Property of United States Infrastructure Corporation

Photo taken on 4/27/2018 1:40:24 PM



WIN8407

Property of United States Infrastructure Corporation
Photo taken on 4/27/2018 1:40:28 PM



WIN8408

Property of United States Infrastructure Corporation
Photo taken on 4/27/2018 1:40:30 PM



WIN8409

Property of United States Infrastructure Corporation
Photo taken on 4/27/2018 1:40:36 PM



WIN8410

Property of United States Infrastructure Corporation
Photo taken on 4/27/2018 1:40:38 PM



WIN8411

Property of United States Infrastructure Corporation
Photo taken on 4/27/2018 1:40:42 PM



WIN8412

Property of United States Infrastructure Corporation
Photo taken on 4/27/2018 1:40:44 PM



Property of United States Infrastructure Corporation
Photo taken on 4/27/2018 1:40:46 PM



WIN8414

Property of United States Infrastructure Corporation

Photo taken on 4/27/2018 1:41:48 PM




WIN8415

Property of United States Infrastructure Corporation
Photo taken on 4/27/2018 1:41:54 PM



WIN8416

Property of United States Infrastructure Corporation
Photo taken on 4/27/2018 1:41:58 PM



WIN8417

Property of United States Infrastructure Corporation
Photo taken on 4/27/2018 1:42:00 PM



Property of United States Infrastructure Corporation
Photo taken on 4/27/2018 1:42:04 PM

WIN8419



WIN8420





WIN8421

Property of United States Infrastructure Corporation

Photo taken on 4/27/2018 1:42:36 PM



WIN8422

Property of United States Infrastructure Corporation
Photo taken on 4/27/2018 1:42:38 PM



WIN8423

Property of United States Infrastructure Corporation
Photo taken on 4/27/2018 1:42:40 PM



Property of United States Infrastructure Corporation
Photo taken on 4/27/2018 1:42:44 PM



WIN8425

Property of United States Infrastructure Corporation
Photo taken on 4/27/2018 1:42:48 PM



WIN8426

Property of United States Infrastructure Corporation
Photo taken on 4/27/2018 1:42:50 PM



WIN8427

Property of United States Infrastructure Corporation
Photo taken on 4/27/2018 1:43:02 PM



WIN8428

Property of United States Infrastructure Corporation
Photo taken on 4/27/2018 1:43:04 PM



WIN8429

Property of United States Infrastructure Corporation
Photo taken on 4/27/2018 1:43:08 PM



WIN8430

Property of United States Infrastructure Corporation

Photo taken on 4/27/2018 1:43:12 PM




WIN8431

Property of United States Infrastructure Corporation
Photo taken on 4/27/2018 1:43:16 PM




WIN8432

Property of United States Infrastructure Corporation
Photo taken on 4/27/2018 1:43:20 PM



WIN8433

Property of United States Infrastructure Corporation
Photo taken on 4/27/2018 1:43:24 PM



WIN8434

Property of United States Infrastructure Corporation

Photo taken on 4/27/2018 1:43:28 PM



WIN8435

Property of United States Infrastructure Corporation
Photo taken on 4/27/2018 1:43:30 PM



WIN8436

Property of United States Infrastructure Corporation
Photo taken on 4/27/2018 1:43:36 PM



WIN8437

Property of United States Infrastructure Corporation
Photo taken on 4/27/2018 1:43:38 PM



WIN8438

Property of United States Infrastructure Corporation
Photo taken on 4/27/2018 1:43:40 PM



WIN8439

Property of United States Infrastructure Corporation
Photo taken on 4/27/2018 1:43:46 PM



WIN8440

Property of United States Infrastructure Corporation
Photo taken on 4/27/2018 1:43:50 PM



Property of United States Infrastructure Corporation
Photo taken on 4/27/2018 1:43:52 PM



WIN8442

Property of United States Infrastructure Corporation
Photo taken on 4/27/2018 1:43:54 PM




WIN8443

Property of United States Infrastructure Corporation
Photo taken on 4/27/2018 1:43:58 PM



Property of United States Infrastructure Corporation
Photo taken on 4/27/2018 1:45:42 PM



WIN8445


Property of United States Infrastructure Corporation

Photo taken on 4/27/2018 1:45:46 PM



WIN8446

Property of United States Infrastructure Corporation
Photo taken on 4/27/2018 1:45:48 PM



WIN8447

Property of United States Infrastructure Corporation
Photo taken on 4/27/2018 1:45:52 PM



WIN8448

Property of United States Infrastructure Corporation
Photo taken on 4/27/2018 1:45:54 PM



WIN8449

Property of United States Infrastructure Corporation
Photo taken on 4/27/2018 1:46:00 PM



WIN8450

Property of United States Infrastructure Corporation
Photo taken on 4/27/2018 1:46:04 PM



WIN8451

Property of United States Infrastructure Corporation
Photo taken on 4/27/2018 1:46:08 PM



WIN8452

Property of United States Infrastructure Corporation
Photo taken on 4/27/2018 1:46:12 PM




WIN8453

Property of United States Infrastructure Corporation
Photo taken on 4/27/2018 1:46:14 PM



Property of United States Infrastructure Corporation
Photo taken on 4/27/2018 1:46:18 PM



WIN8455

Property of United States Infrastructure Corporation
Photo taken on 4/27/2018 1:46:20 PM



WIN8456

Property of United States Infrastructure Corporation
Photo taken on 4/27/2018 1:46:24 PM



WIN8457

Property of United States Infrastructure Corporation
Photo taken on 4/27/2018 1:46:26 PM



WIN8458

Property of United States Infrastructure Corporation
Photo taken on 4/27/2018 1:46:28 PM



Property of United States Infrastructure Corporation
Photo taken on 4/27/2018 1:46:32 PM



WIN8460

Property of United States Infrastructure Corporation
Photo taken on 4/27/2018 1:46:36 PM



WIN8461

Property of United States Infrastructure Corporation
Photo taken on 4/27/2018 1:46:40 PM



WIN8462

Property of United States Infrastructure Corporation
Photo taken on 4/27/2018 1:46:42 PM



WIN8463

Property of United States Infrastructure Corporation
Photo taken on 4/27/2018 1:46:44 PM



Property of United States Infrastructure Corporation
Photo taken on 3/3/2018 3:38:16 PM



WIN8465

Property of United States Infrastructure Corporation

Photo taken on 3/3/2018 3:36:22 PM



WIN8466

Property of United States Infrastructure Corporation
Photo taken on 3/3/2018 3:36:26 PM



WIN8467

Property of United States Infrastructure Corporation
Photo taken on 3/3/2018 3:36:30 PM



WIN8468

Property of United States Infrastructure Corporation

Photo taken on 3/3/2018 3:38:16 PM



WIN8469

Property of United States Infrastructure Corporation
Photo taken on 3/3/2018 3:36:22 PM



WIN8470

Property of United States Infrastructure Corporation
Photo taken on 3/3/2018 4:04:38 PM



WIN8471

Property of United States Infrastructure Corporation
Photo taken on 3/3/2018 4:04:44 PM



WIN8472

Property of United States Infrastructure Corporation
Photo taken on 3/3/2018 4:04:56 PM

29135

2650 1

156

159

WIN8473



WIN8474



WIN8475

Property of United States Infrastructure Corporation
Photo taken on 3/3/2018 3:36:36 PM



WIN8476

Property of United States Infrastructure Corporation
Photo taken on 3/3/2018 3:38:04 PM




Property of United States Infrastructure Corporation
Photo taken on 3/3/2018 3:38:10 PM



WIN8478

Property of United States Infrastructure Corporation
Photo taken on 3/3/2018 4:04:32 PM



WIN8479

Property of United States Infrastructure Corporation
Photo taken on 3/3/2018 4:04:38 PM



WIN8480

Property of United States Infrastructure Corporation
Photo taken on 3/3/2018 4:04:44 PM



WIN8481

Property of United States Infrastructure Corporation

Photo taken on 3/3/2018 4:04:50 PM



WIN8482

Property of United States Infrastructure Corporation
Photo taken on 3/3/2018 4:04:56 PM



WIN8483

Property of United States Infrastructure Corporation
Photo taken on 3/3/2018 3:36:16 PM



WIN8484

Property of United States Infrastructure Corporation
Photo taken on 3/3/2018 3:36:26 PM



WIN8485

Property of United States Infrastructure Corporation
Photo taken on 3/3/2018 3:36:30 PM



WIN8486

Property of United States Infrastructure Corporation
Photo taken on 3/3/2018 3:36:36 PM



WIN8487

Property of United States Infrastructure Corporation
Photo taken on 3/3/2018 3:38:04 PM



WIN8488

Property of United States Infrastructure Corporation
Photo taken on 3/3/2018 3:38:10 PM



WIN8489

Property of United States Infrastructure Corporation
Photo taken on 3/3/2018 4:04:32 PM



WIN8490

Property of United States Infrastructure Corporation
Photo taken on 3/3/2018 4:04:50 PM

WIN8491





WIN8492

Property of United States Infrastructure Corporation
Photo taken on 3/15/2018 9:52:32 PM



WIN8493

Property of United States Infrastructure Corporation
Photo taken on 3/15/2018 9:52:34 PM



WIN8494

Property of United States Infrastructure Corporation
Photo taken on 3/15/2018 9:52:38 PM



Property of United States Infrastructure Corporation
Photo taken on 3/15/2018 9:52:44 PM



WIN8496

Property of United States Infrastructure Corporation

Photo taken on 3/15/2018 9:52:48 PM



WIN8497

Property of United States Infrastructure Corporation
Photo taken on 3/15/2018 11:07:40 PM



WIN8498

Property of United States Infrastructure Corporation
Photo taken on 3/15/2018 11:08:12 PM



WIN8499

Property of United States Infrastructure Corporation
Photo taken on 3/15/2018 11:08:40 PM

WIN8500





WIN8501

Property of United States Infrastructure Corporation
Photo taken on 3/15/2018 11:08:46 PM



WIN8502

Property of United States Infrastructure Corporation
Photo taken on 3/15/2018 11:08:48 PM



Property of United States Infrastructure Corporation
Photo taken on 3/15/2018 11:08:50 PM



WIN8504

Property of United States Infrastructure Corporation
Photo taken on 3/15/2018 11:08:56 PM



WIN8505

Property of United States Infrastructure Corporation
Photo taken on 3/15/2018 11:09:00 PM



WIN8506


Property of United States Infrastructure Corporation

Photo taken on 3/15/2018 11:10:02 PM



WIN8507

Property of United States Infrastructure Corporation
Photo taken on 3/15/2018 11:10:04 PM



WIN8508

Property of United States Infrastructure Corporation
Photo taken on 3/15/2018 11:10:08 PM



WIN8509

Property of United States Infrastructure Corporation

Photo taken on 3/15/2018 11:10:10 PM



WIN8510

Property of United States Infrastructure Corporation
Photo taken on 3/15/2018 11:10:12 PM



WIN8511

Property of United States Infrastructure Corporation
Photo taken on 3/15/2018 11:10:16 PM



WIN8512

Property of United States Infrastructure Corporation
Photo taken on 3/15/2018 11:10:18 PM




WIN8513

Property of United States Infrastructure Corporation
Photo taken on 3/16/2018 12:40:10 AM



WIN8514

Property of United States Infrastructure Corporation
Photo taken on 3/16/2018 12:40:16 AM



WIN8515

Property of United States Infrastructure Corporation
Photo taken on 3/16/2018 12:40:20 AM



Property of United States Infrastructure Corporation
Photo taken on 3/16/2018 12:40:22 AM




WIN8517

Property of United States Infrastructure Corporation
Photo taken on 3/16/2018 12:40:26 AM

WIN8518





WIN8519

Property of United States Infrastructure Corporation
Photo taken on 3/16/2018 2:06:06 AM



WIN8520

Property of United States Infrastructure Corporation
Photo taken on 3/16/2018 2:06:30 AM



WIN8521

Property of United States Infrastructure Corporation
Photo taken on 3/16/2018 2:06:32 AM




WIN8522

Property of United States Infrastructure Corporation
Photo taken on 3/16/2018 2:06:36 AM



WIN8523

Property of United States Infrastructure Corporation
Photo taken on 3/16/2018 2:06:38 AM



WIN8524

Property of United States Infrastructure Corporation
Photo taken on 3/16/2018 2:06:40 AM



WIN8525

Property of United States Infrastructure Corporation
Photo taken on 3/16/2018 2:06:44 AM



WIN8526



WIN8527

Property of United States Infrastructure Corporation
Photo taken on 3/16/2018 2:06:50 AM



WIN8528

Property of United States Infrastructure Corporation
Photo taken on 3/16/2018 2:07:06 AM



WIN8529

Property of United States Infrastructure Corporation
Photo taken on 3/16/2018 2:07:10 AM



WIN8530

Property of United States Infrastructure Corporation
Photo taken on 3/16/2018 2:07:12 AM



WIN8531

Property of United States Infrastructure Corporation

Photo taken on 3/16/2018 2:07:14 AM



WIN8532

Property of United States Infrastructure Corporation
Photo taken on 3/16/2018 2:07:16 AM



WIN8533

Property of United States Infrastructure Corporation
Photo taken on 3/16/2018 2:07:22 AM



WIN8534

Property of United States Infrastructure Corporation
Photo taken on 3/16/2018 2:07:24 AM



WIN8535

Property of United States Infrastructure Corporation
Photo taken on 3/16/2018 2:08:12 AM



WIN8536

Property of United States Infrastructure Corporation
Photo taken on 3/16/2018 2:08:16 AM



Property of United States Infrastructure Corporation
Photo taken on 3/16/2018 2:08:18 AM



WIN8538

Property of United States Infrastructure Corporation
Photo taken on 3/16/2018 2:08:22 AM



WIN8539

Property of United States Infrastructure Corporation

Photo taken on 3/16/2018 2:08:24 AM



WIN8540

Property of United States Infrastructure Corporation
Photo taken on 3/16/2018 2:08:28 AM




WIN8541



WIN8542

Property of United States Infrastructure Corporation
Photo taken on 3/16/2018 2:08:34 AM



WIN8543

Property of United States Infrastructure Corporation

Photo taken on 3/16/2018 2:08:36 AM



WIN8544

Property of United States Infrastructure Corporation
Photo taken on 3/16/2018 2:08:38 AM



WIN8545

Property of United States Infrastructure Corporation
Photo taken on 3/16/2018 2:08:42 AM



Property of United States Infrastructure Corporation
Photo taken on 3/16/2018 2:08:46 AM



WIN8547

Property of United States Infrastructure Corporation

Photo taken on 3/16/2018 2:08:48 AM



WIN8548

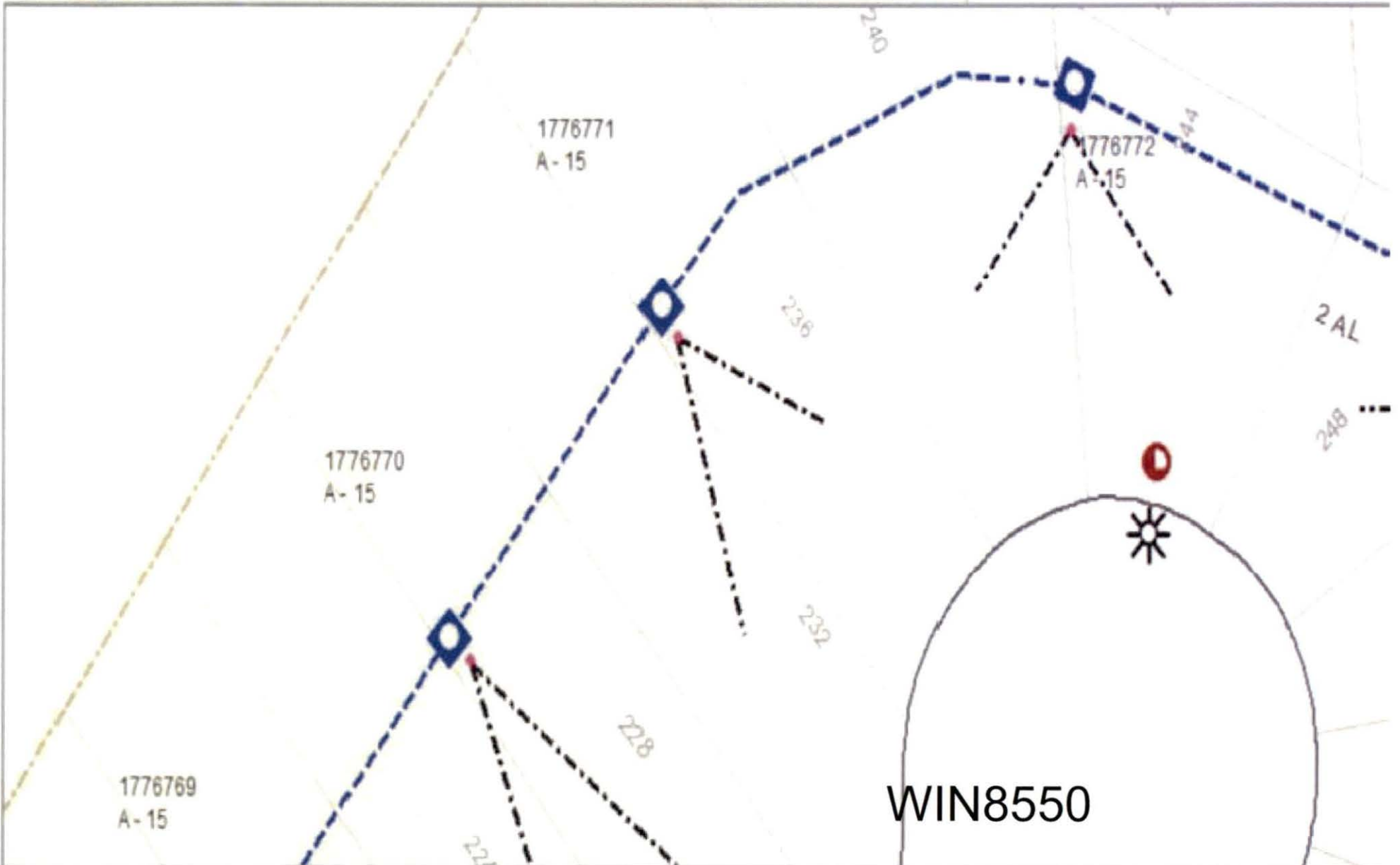
Property of United States Infrastructure Corporation

Photo taken on 3/16/2018 2:08:52 AM



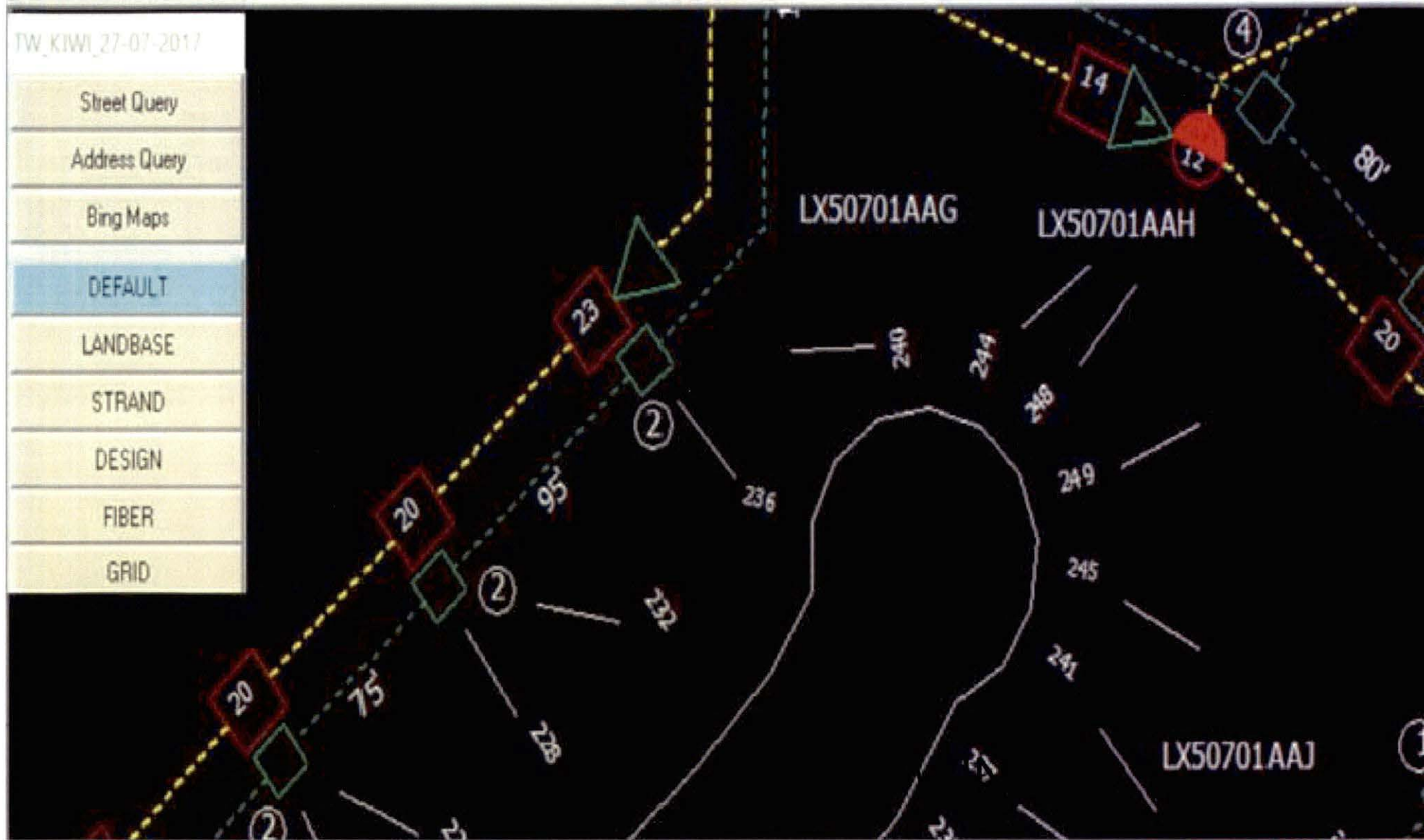
WIN8549

Property of United States Infrastructure Corporation
Photo taken on 3/16/2018 2:08:54 AM



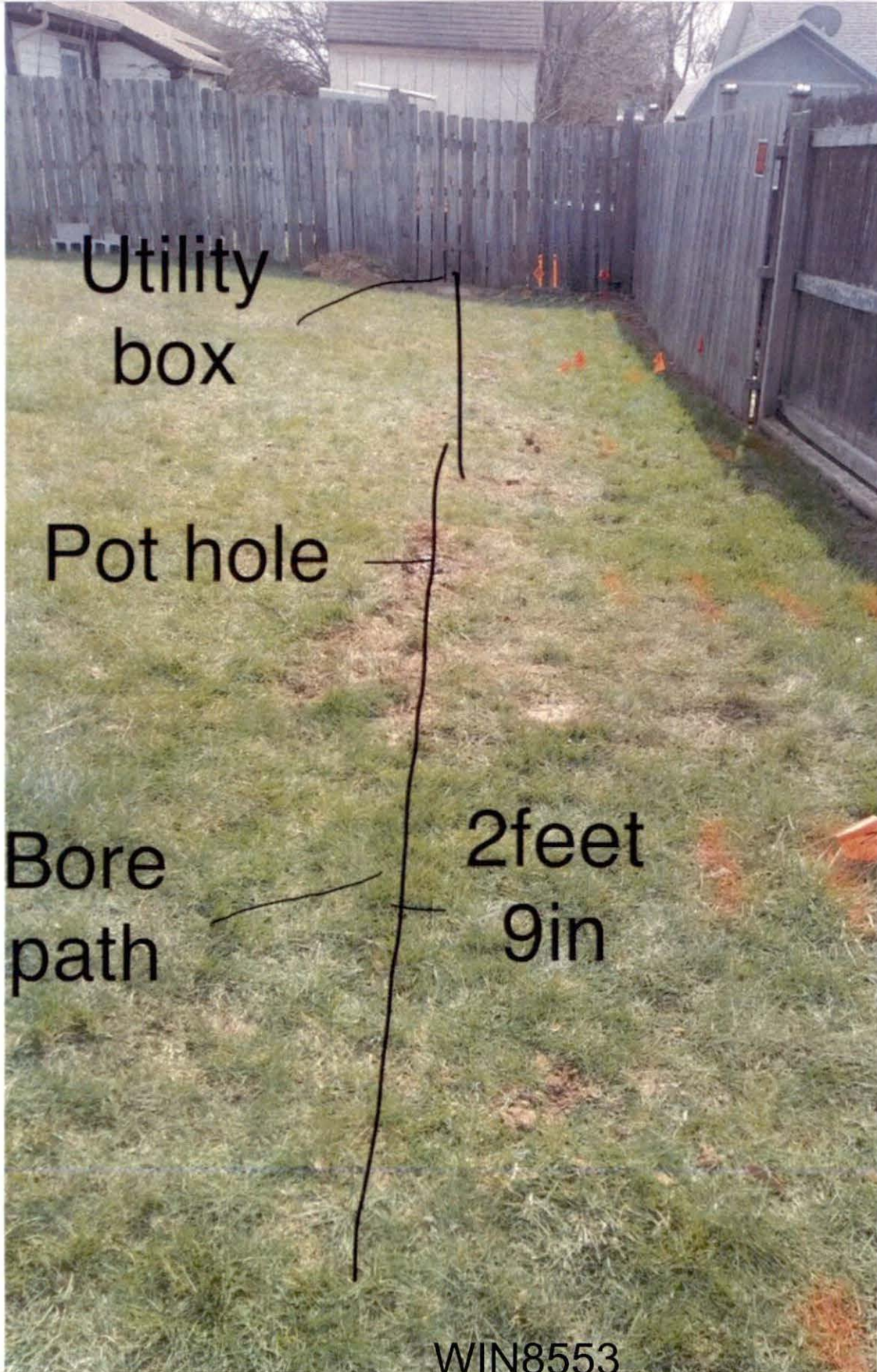


- TW_KIWI_27-07-2017
- Street Query
 - Address Query
 - Bing Maps
 - DEFAULT
 - LANDBASE
 - STRAND
 - DESIGN
 - FIBER
 - GRID





WIN8552



Done

13 of 13





MIN8555

WIN8556





WIN8557



WIN8558



METRONET
Fiber Optic Network TV and Phone

CONSTRUCTION NOTICE

We're building a state's only
100% fiber optic network.

You'll start to see our construction teams in the area. Best assured, the construction of our fiber optic network will do our best to minimize any impact to your property.

Questions? 1-877-386-3876
MetroNet.com/construction

WIN8559



WINN85560



WIN8561




WIN8562



WIN8563



WIN8564



WIN8565



WIN8566



WIN8567

Property of United States Infrastructure Corporation
Photo taken on 4/25/2018 6:09:10 PM



WIN8568

Property of United States Infrastructure Corporation
Photo taken on 4/25/2018 6:09:52 PM



WIN8569


Property of United States Infrastructure Corporation
Photo taken on 4/25/2018 6:09:54 PM



WIN8570

Property of United States Infrastructure Corporation

Photo taken on 4/25/2018 6:10:02 PM



Property of United States Infrastructure Corporation
Photo taken on 4/25/2018 6:10:10 PM

WIN8571



WIN8572

Property of United States Infrastructure Corporation
Photo taken on 4/25/2018 6:10:14 PM



WIN8573

Property of United States Infrastructure Corporation
Photo taken on 4/25/2018 6:10:18 PM



WIN8574

Property of United States Infrastructure Corporation
Photo taken on 4/25/2018 6:10:58 PM



WIN8575

Property of United States Infrastructure Corporation

Photo taken on 4/25/2018 6:11:02 PM



WIN8576

Property of United States Infrastructure Corporation
Photo taken on 4/25/2018 6:11:06 PM



WIN8577

Property of United States Infrastructure Corporation
Photo taken on 4/25/2018 6:11:10 PM



WIN8578



WIN8579

Property of United States Infrastructure Corporation
Photo taken on 4/25/2018 6:37:06 PM



WIN8580

Property of United States Infrastructure Corporation
Photo taken on 4/25/2018 6:37:10 PM



WIN8581

Property of United States Infrastructure Corporation
Photo taken on 4/25/2018 6:37:18 PM



Property of United States Infrastructure Corporation
Photo taken on 4/25/2018 6:37:22 PM



WIN8583

Property of United States Infrastructure Corporation
Photo taken on 4/25/2018 6:37:26 PM



WIN8584


Property of United States Infrastructure Corporation
Photo taken on 4/25/2018 6:37:38 PM



WIN85585

Property of United States Infrastructure Corporation

Photo taken on 4/25/2018 6:37:44 PM



Property of United States Infrastructure Corporation
Photo taken on 4/25/2018 6:37:52 PM

3104-

1800-296-6665

DISPATCH

LAKESIDE

36647693

WIN8587



W

21195

613

WIN8588



WIN8589



WIN8590



26947

11430

WIN8591



WIN8592



WIN8593


WIN8594





WIN8595

WIN8596







Property of United States Infrastructure Corporation
Photo taken on 6/19/2018 11:59:27 AM

WIN8598





Property of United States Infrastructure Corporation
Photo created on 06/21/2018 14:29:33 PM EDT

WIN8600



Property of United States Infrastructure Corporation
Photo created on 06/21/2018 14:28:58 PM EDT

WIN8601



Property of United States Infrastructure Corporation
Photo created on 06/21/2018 14:29:37 PM EDT


WIN8602





Property of United States Infrastructure Corporation
Photo taken on 6/19/2018 11:59:35 AM

WIN8604



WIN86605



WIN8606

WIN8607





Property of United States Infrastructure Corporation
Photo taken on 6/6/2018 10:20:39 AM

WIN8608



Property of United States Infrastructure Corporation
Photo taken on 6/6/2018 10:20:22 AM

WIN8609



Property of United States Infrastructure Corporation
Photo taken on 6/6/2018 10:19:54 AM

WIN8610



Property of United States Infrastructure Corporation
Photo taken on 6/6/2018 10:26:58 AM

WIN8611



WIN8612

Ticket Detail Report

Ticket Number KY1803150466



Locate Request For 0015

Ticket Number	Message Type	Previous Ticket	Sequence
KY1803150466	EMER DAMG STRT	N/A	110

Work Information

Work Address STARRUSH PL
LEXINGTON, KY FAYETTE Intersection AMSONIA WAY

Duration N/A

Work Date 3/15/2018 10:34:00 AM Expiration Date N/A

Nature of Work INSTALL FIBER OPTICS Explosives No

White Paint No Right of Way No

Mapsco N/A Boring No

Done For INTERNATIONAL - LX143 Legal Given No

Meet Date N/A Mobile ID KY01

Project No Map No N/A

Status COMPLETED Zone ID KY01

Depth 5 FEET Map Ref N/A

Transmit Date 3/15/2018 10:35:43 AM Due Date 3/15/2018 10:34:00 AM

Original Call Date 3/15/2018 10:32:00 AM Assigned Date 3/15/2018 10:39:32 AM

Send Date 3/15/2018 10:39:32 AM Work to Begin Date 3/15/2018 10:34:00 AM

Work Location

CROSS 1: AMSONIA WAY

LOCATE STARTING AT AND INCLUDING 4136 STARRUSH PL AND CONTINUE

LOCATING SOUTHWEST IN THE REAR EASEMENT FOR APPROX 240 FEET ENDING AT AND

INCLUDING 4148 STARRUSH PL. CONTINUE LOCATING SOUTHWEST FOR APPROX 45 FEET INTO

GRASSY AREA ENDING AT THE NORTHEAST CORNER OF 4156 STARRUSH PL.

Company Information

INTERNATIONAL	Contact	Contact Phone
24474 TELEGRAPH ROAD SOUTHFIELD, MI 48034	CIPRIAN VIRLAN	(586)675-4169
	Contact Email	
Company Phone	Company Fax	MISSDIG@MILENIUMBORS.COM
N/A	N/A	Callback
Alt Contact	Alt Phone	N/A
CIPRIAN VIRLAN	(734)231-5131	

Location Points

LATLONG	37.9881610000	-84.4012600000
LATLONG	37.9831640000	-84.3977870000

Additional Members

0015 0200 0237 0326 0370 0700

OCC Remarks

DAMAGE SEE REMARKS
UG/OH/BOTH: U BLASTING: NO EMERGENCY: Y
DEPTH: 5 FEET
PER CALLER, A SMALL BLACK LINE HAS BEEN HIT - POSSIBLY TELEPHONE OR
FIBER - UTILITY IS UNKNOWN - GAS IS RULED OUT - NO UTILITY HAS BEEN CALLED, NO
REPAIRS - DIGGING WAS IN THE REAR OF ADDRESS 4148 STARRUSH PLACE - CREW IS ON
SITE - UNSURE IF ANYONE IS OUT OF SERVICE - PREVIOUS TICKET IS 1803120717

:

Dispatcher Notes

Audit Trail

Application	Date/Time	Operator	Detail	From	To
Prs_Contractor	3/15/2018 12:41:55 PM	PRS	EMAIL Status: S - Sent email	DISPATCH	MISSDIG@MILENI U
Dispatch Receiver	3/15/2018 10:42:45 AM	RECEIVER	Complete visit [0015] [CUSTOM2]	DISPATCH	DISPATCH
KORWEB	3/15/2018 10:39:33 AM	GSCHMITZ	Send new ticket	KY01	KY01
KorTerra Usher	3/15/2018 10:36:49 AM	USHER	Auto send disabled for [0015] new ticket	USHER	KY01

Attachments

File	Created By	Source	Attached Date	Notes
------	------------	--------	---------------	-------

* No attachment records available on ticket

Driver Activity Log

C on 3/15/2018 12:00:00 AM 10:42:45.384 by driver CUS in mobile KY01

Completion		CUSTOM2 WORK FOR 0015	
Department	Creation Date	Completion Date	Type
N/A	3/15/2018 10:42:45 AM	3/15/2018 10:53:00 AM	CUSTOM2
Operator	Mobile ID	Positive Response	
CUS	KY01	CLEARED IN FIELD	
Internal Remarks			
N/A			
External Remarks			
2018/03/15 11:37 Met with contractor. WS service line was cut right under ped. Was marked.			
Facility Code	Work Performed	Action Code	
FIBER - N/A	Cleared	N/A	

Ticket Detail Report

Ticket Number KY1804251947



Locate Request For 0015

Ticket Number	Message Type	Previous Ticket	Sequence
KY1804251947	EMER DAMG STRT	N/A	413

Work Information

Work Address	3104 GLENWOOD DR LEXINGTON, KY FAYETTE	Intersection	TIMBER CREEK DR
--------------	---	--------------	-----------------

Duration	N/A
----------	-----

Work Date	4/25/2018 5:07:00 PM
-----------	----------------------

Expiration Date	N/A
-----------------	-----

Nature of Work	INSTALL FIBER OPTICS
----------------	----------------------

Explosives	No
------------	----

White Paint	No
-------------	----

Right of Way	No
--------------	----

Mapsco	N/A
--------	-----

Boring	No
--------	----

Done For	METRONET - LX149
----------	------------------

Legal Given	No
-------------	----

Meet Date	N/A
-----------	-----

Mobile ID	KY01
-----------	------

Project	No
---------	----

Map No	N/A
--------	-----

Status	COMPLETED
--------	-----------

Zone ID	KY01
---------	------

Depth	5 FEET
-------	--------

Map Ref	N/A
---------	-----

Transmit Date	4/25/2018 5:11:51 PM
---------------	----------------------

Due Date	4/25/2018 5:07:00 PM
----------	----------------------

Original Call Date	4/25/2018 5:07:00 PM
--------------------	----------------------

Assigned Date	4/25/2018 5:29:26 PM
---------------	----------------------

Send Date	4/25/2018 5:29:26 PM
-----------	----------------------

Work to Begin Date	4/25/2018 5:07:00 PM
--------------------	----------------------

Work Location

CROSS 1: TIMBER CREEK DR

LOCATE THE WEST SIDE AND REAR EASEMENTS OF 3104 GLENWOOD DR.

Company Information

RLM UNDERGROUND 4902 W 57TH STREET ROELAND PARK, KS 66205	Contact NATHAN HOOD	Contact Phone (859)481-1751
Company Phone N/A	Company Fax N/A	Contact Email LEE.MUDD@RLMUNDERGROUND.COM
Alt Contact NATHAN HOOD	Alt Phone (859)481-1962	Callback N/A

Location Points

LATLONG	38.01554400000	-84.41508400000
LATLONG	38.01422100000	-84.41100200000

Additional Members

0015 0026 0200 0237 0326 0370 0700

OCC Remarks

DAMAGE SEE REMARKS
UG/OH/BOTH: U BLASTING: NO EMERGENCY: Y
DEPTH: 5 FEET
A WINDSTREAM LINE HAS BEEN DAMAGED IN THE REAR OF THE PROPERTY - LINE
1/4 INCH BLACK 50 PAIR - CREW ON SITE - HAVE ADVISED TO CONTACT WINDSTREAM -
PREVIOUS TICKET NUMBER 1804191517
:

Dispatcher Notes

Audit Trail

Application	Date/Time	Operator	Detail	From	To
Prs_Contractor	4/25/2018 6:36:22 PM	PRS	EMAIL Status: S - Sent email	DISPATCH	LEE.MUDD@RLMU ND
Dispatch Receiver	4/25/2018 6:32:10 PM	RECEIVER	Complete visit [0015] [CUSTOM2]	DISPATCH	DISPATCH
KORWEB	4/25/2018 5:29:27 PM	ECARLSON	Send new ticket	KY01	KY01
KorTerra Usher	4/25/2018 5:12:16 PM	USHER	Auto send disabled for [0015] new ticket	USHER	KY01

Attachments

File	Created By	Source	Attached Date	Notes
------	------------	--------	---------------	-------

* No attachment records available on ticket

Driver Activity Log

C on 4/25/2018 12:00:00 AM18:32:10.260 by driver CUS in mobile KY01

Completion**CUSTOM2 WORK FOR 0015**

Department	Creation Date	Completion Date	Type
N/A	4/25/2018 6:32:10 PM	4/25/2018 6:27:00 PM	CUSTOM2
Operator	Mobile ID	Positive Response	
CUS	KY01	MARKED	

Internal Remarks

N/A

External Remarks

2018/04/25 19:31 crew on site stated did not pothole lines that was mark properly called windstream 18002966665 to report damage (36647693) code given to damage by windstream rep

Facility Code	Work Performed	Action Code
FIBER - N/A	Marked	N/A

Ticket Detail Report

Ticket Number KY1804251947



Locate Request For 0015

Ticket Number	Message Type	Previous Ticket	Sequence
KY1804251947	EMER DAMG STRT	N/A	413

Work Information

Work Address	3104 GLENWOOD DR LEXINGTON, KY FAYETTE	Intersection	TIMBER CREEK DR
		Duration	N/A
Work Date	4/25/2018 5:07:00 PM	Expiration Date	N/A

Nature of Work	INSTALL FIBER OPTICS	Explosives	No
White Paint	No	Right of Way	No
Mapsco	N/A	Boring	No
Done For	METRONET - LX149	Legal Given	No

Meet Date	N/A	Mobile ID	KY01
Project	No	Map No	N/A
Status	COMPLETED	Zone ID	KY01
Depth	5 FEET	Map Ref	N/A

Transmit Date	4/25/2018 5:11:51 PM	Due Date	4/25/2018 5:07:00 PM
Original Call Date	4/25/2018 5:07:00 PM	Assigned Date	4/25/2018 5:29:26 PM
Send Date	4/25/2018 5:29:26 PM	Work to Begin Date	4/25/2018 5:07:00 PM

Work Location

CROSS 1: TIMBER CREEK DR
LOCATE THE WEST SIDE AND REAR EASEMENTS OF 3104 GLENWOOD DR.

Company Information

RLM UNDERGROUND
 4902 W 57TH STREET
 ROELAND PARK, KS 66205

Contact
 NATHAN HOOD
Contact Phone
 (859)481-1751

Company Phone
 N/A
Company Fax
 N/A

Contact Email
 LEE.MUDD@RLMUNDERGROUND.COM

Alt Contact
 NATHAN HOOD
Alt Phone
 (859)481-1962

Callback
 N/A

Location Points

LATLONG	38.01554400000	-84.41508400000
LATLONG	38.01422100000	-84.41100200000

Additional Members

0015 0026 0200 0237 0326 0370 0700

OCC Remarks

DAMAGE SEE REMARKS
 UG/OH/BOTH: U BLASTING: NO EMERGENCY: Y
 DEPTH: 5 FEET
 A WINDSTREAM LINE HAS BEEN DAMAGED IN THE REAR OF THE PROPERTY - LINE
 1/4 INCH BLACK 50 PAIR - CREW ON SITE - HAVE ADVISED TO CONTACT WINDSTREAM -
 PREVIOUS TICKET NUMBER 1804191517

Dispatcher Notes**Audit Trail**

Application	Date/Time	Operator	Detail	From	To
Prs_Contractor	4/25/2018 6:36:22 PM	PRS	EMAIL Status: S - Sent email	DISPATCH	LEE.MUDD@RLMU ND
Dispatch Receiver	4/25/2018 6:32:10 PM	RECEIVER	Complete visit [0015] [CUSTOM2]	DISPATCH	DISPATCH
KORWEB	4/25/2018 5:29:27 PM	ECARLSON	Send new ticket	KY01	KY01
KorTerra Usher	4/25/2018 5:12:16 PM	USHER	Auto send disabled for [0015] new ticket	USHER	KY01

Attachments

File	Created By	Source	Attached Date	Notes
------	------------	--------	---------------	-------

* No attachment records available on ticket

Driver Activity Log

C on 4/25/2018 12:00:00 AM18:32:10.260 by driver CUS in mobile KY01

Completion**CUSTOM2 WORK FOR 0015**

Department	Creation Date	Completion Date	Type
N/A	4/25/2018 6:32:10 PM	4/25/2018 6:27:00 PM	CUSTOM2

Operator	Mobile ID	Positive Response
CUS	KY01	MARKED

Internal Remarks

N/A

External Remarks

2018/04/25 19:31 crew on site stated did not pothole lines that was mark properly called windstream 18002966665 to report damage (36647693) code given to damage by windstream rep

Facility Code	Work Performed	Action Code
FIBER - N/A	Marked	N/A

Update	Client Claim Number	CMR Number	Damage Address	Damage City	Damage State	Damager Name	Muni Y N	Billed Status	Billed AR	Remaining Balance	Source	Date of Damage	Locate Ticket	Damage Ticket
No update	21900069180976	1404657	BC 4184 STARRUSH PL / BUNCHBERRY	LEXINGTON	KY	INTERNATIONAL INC	No	UnBilled	\$0.00	NA	FNOL	3/15/2018	KY1803120717	KY1803150466
No update	CMR180427541382	1415352	BC 4184 STARRUSH DR	LEXINGTON	KY	INTERNATIONAL INC	No	UnBilled	\$0.00	NA	FNOL	4/27/2018	KY1804020733	None
Closed as Duplicate to claim # 1408850	72198972500061	1407615	BC 8100 AYLESBURY CIR / BRIGHTON	LEXINGTON	KY	RIM UNDERGROUND	No	UnBilled	\$0.00	NA	FNOL	3/28/2018		None
No update	21900069180922	1415037	BC 3105 BOULDER CT	LEXINGTON	KY	RIM UNDERGROUND	No	Billed	\$2,594.71	\$2,594.71	FNOL	4/25/2018	KY1804191517	KY1804251947
Billed for \$27,097.91 on 9/18/18	2190006918065C	1408850	BC 3100 AYLESBURY CIR	LEXINGTON	KY	RIM UNDERGROUND	No	Billed	\$27,097.91	\$27,097.91	FNOL	3/29/2018	KY1803081182	None
Attached locate ticket. Email from Kevin Grigsby with Windstream attached stating he hasn't gotten around to write a perm job for this.	21900069181404	1419882	BC 1244 SHERBORNE PL / BRIGHTON PL	LEXINGTON	KY	RIM UNDERGROUND	No	UnBilled	\$0.00	NA	FNOL	5/14/2018	KY1805011406	M376565896
Locate ticket attached.	CMR180411535282	1411233	BC 1108 CANYON CT/COLORADO RD	LEXINGTON	KY	RIM UNDERGROUND	No	UnBilled	\$0.00	NA	FNOL	4/10/2018	KY1803190926	None
Locate ticket attached.	CMR180608559947	1427386	BC 3405 PUEBLO COURT	LEXINGTON	KY	RIM UNDERGROUND	No	UnBilled	\$0.00	NA	FNOL	6/7/2018	KY1805251061	None
Locate ticket attached.	CMR180425540372	1414723	BC 3104 GLENWOOD DR/TIMBER CRE	LEXINGTON	KY	RIM UNDERGROUND	No	UnBilled	\$0.00	NA	FNOL	4/25/2018	KY1804191517	KY1804251947
No update	72198970500017	1403400	BC 205 CROSSFIELD PLACE / CASHE	LEXINGTON	KY	KTT ENTERPRISES INC	No	UnBilled	\$0.00	NA	FNOL	3/8/2018	KY1802261330	None
Received techs photos 9/21/18	72198972500047	1406187	BC 248 CATERA TRCE / OLD TODDS RD	LEXINGTON	KY	KTT ENTERPRISES INC	No	Billed	\$17,696.05	\$17,696.05	FNOL	3/22/2018	KY1803081082	None
No update	CMR180621045262	1430381	BC 2322 STONEWOOD LN	LEXINGTON	KY	KTT ENTERPRISES INC	No	UnBilled	\$0.00	NA	FNOL	7/13/2018	KY1806211414	None
No update	CMR180411535202	1411230	BC 3160 CAVERSHAM PARK LN/SHAKER R	LEXINGTON	KY	ROADLINK INC	No	UnBilled	\$0.00	NA	FNOL	4/9/2018	KY1804040363	None
Damager disputing liability due to marks.	21900069180944	1415354	BC 2296 SUNNINGDALE DR / OWLS HEAD	LEXINGTON	KY	ROADLINK INC	No	Billed	\$7,278.08	\$7,278.08	FNOL	4/27/2018	KY1804200964	M372968321
Billed for \$3,956.33 on 9/20/18	21900069181572	1427388	BC 2724 RED LEAF DR	LEXINGTON	KY	UNIFIED UTILITY ALLIANCE INC	No	Billed	\$3,956.33	\$3,956.33	FNOL	6/8/2018	KY1805311201	None
No update	CMR180607558772	1426800	BC 2705 PLEASANT CREEK LN	LEXINGTON	KY	HILLS ELECTRIC LLC	No	UnBilled	\$0.00	NA	FNOL	6/6/2018	KY1805211500	None
Damager disputing liability due to marks.	CMR180309524562	1403419	BC 632 ANDOVER VILLAGE PL/FORE	LEXINGTON	KY	DOUBLE C CONTRACTORS INC	No	UnBilled	\$0.00	NA	FNOL	3/9/2018	KY1802230321 & KY1802230323	None
Pictures for water markings. Damager listed as excavator for water company	CMR180504544012	1417290	BC 1409 PLEASANT RIDGE DR/COLO	LEXINGTON	KY	RIM UNDERGROUND INC	No	UnBilled	\$0.00	NA	FNOL	5/4/2018	KY1803190891	None
No update	CMR180720061282	1438137	BC 1724 RED LEAF DR/GUNPOWDER DR	LEXINGTON	KY	UNIFIED UTILITY ALLIANCE INC	No	UnBilled	\$0.00	NA	FNOL	6/6/2018	KY1805311201	M381650120
New	CMR180731056802	1441024	BC 3708 ANSLY CT / WINTER HILL LN	LEXINGTON	KY	Bi-Comm	No	UnBilled	0	NA	FNOL	7/29/2018	KY1807170692	None
New	CMR180726064412	1440278	BC 2112 CORNHSTONE DR / STONEWO	LEXINGTON	KY	KTT ENTERPRISES	No	UnBilled	0	NA	FNOL	7/26/2018	KY1807215147	None
This goes with line 11, claim # 72198970500017	72198972500116	1438376	BC 205 CROSSFIELD PLACE / CASHE	LEXINGTON	KY	KTT ENTERPRISES	No	UnBilled	0	NA	FNOL	3/8/2018	KY1802261330	None
USIC named at fault	CMR180322528622	1406198	BC 3221 DARLINGTON CIR	LEXINGTON	KY	USIC/RIM UNDERGROUND	No	UnBilled	0	NA	FNOL	3/22/2018	KY1803081330	None
New	CMR180272064962	1440530	BC 3708 DOVER HILL CIR/WINTER HILL	LEXINGTON	KY	BI-COMM INC	No	UnBilled	0	NA	FNOL	7/26/2018	KY1807170671	None
New	CMR180272064912	1440529	BC 3789 HORSEMINT TRL / RIDGEVIEW	LEXINGTON	KY	BI-COMM INC	No	UnBilled	0	NA	FNOL	7/27/2018	KY1807170766	None
New	21900069181792	1445551	BC 2033 LAKESIDE DR	LEXINGTON	KY	MTD DRILLING LLC	No	UnBilled	0	NA	FNOL	8/5/2018	KY1806111066	None
New	72198972500125	1442123	BC 2033 LAKESIDE DR	LEXINGTON	KY	MTD DRILLING LLC	No	UnBilled	0	NA	FNOL	8/5/2018	KY1807310920	None
New	CMR180919045881	1452593	BC MT LABOR RD/YELLOWSTONE PKWY	LEXINGTON	KY	INTERNATIONAL INC	No	UnBilled	0	NA	FNOL	9/18/2018	KY1809121261	None
USIC at fault damager	CMR180612535872	1411594	BC 3108 ROUNDWAY DOWN LN/OLD HOUSE	LEXINGTON	KY	USIC/RIM UNDERGROUND	No	UnBilled	0	NA	FNOL	4/12/2018	KY1804060808	None
New	72198972500113	1436319	BC 301 SANTA FE CT / RIO DOSA DR	LEXINGTON	KY	MTD DRILLING LLC	No	UnBilled	0	NA	FNOL	7/1/2018	KY1805090378	M386659412
USIC at fault damager	7219897250010C	1423447	BC 3434 SCOTTISH TRACE	LEXINGTON	KY	USIC/KTT ENTERPRISES INC	No	UnBilled	0	NA	FNOL	5/27/2018	KY1805181279	None
New	CMR180914043291	1451612	BC 673 SAMUGGLERS NOTCH DR/CHECKERB	LEXINGTON	KY	MZAR COMMUNICATIONS INC	No	UnBilled	0	NA	FNOL		KY1808270681	None



PROPERTY DAMAGE REPORT

CMR Key: CMR180315526412

Tech Info

Windstream Incident or Remedy Number INC000036253810
Tech Phone # 8592210557
Tech Email Address NEIL.SMITH@WINDSTREAM.COM
Tech ID # E0086421
Technician First Name NEIL
Technician Last Name SMITH

General Info

Windstream NPA/NXX 859263
Damage Location Address 1 4184 STARRUSH PL
NPA/NXX State KY
Damage Type BURIED
Cable Type FIBER
Date of Damage 03/15/2018
Temporary or Permanent Repairs PERMANENT
Contractor Required to Complete Repairs YES
Cable Size [Fiber] 6 COUNT
Damage Location City LEXINGTON
Exchange Name LXSE
Damage Location State KY
Damage Location Zip 40509
Damage Location Description REAR OF THE PROPERTY
Address Detail NEAREST CROSS STREET IS BUNCHBERRY ROW
NPA/NXX City LEXINGTON

Locate Company

Locate Company UTILIQUEST
Locate Company Phone Number 678-831-2444

Damager Info

GC UNKNOWN



PROPERTY DAMAGE REPORT

CMR Key: CMR180315526412

Damager Info	Damager First Name	METRONET
	Damager Last Name	UNKNOWN
	Damager Telephone Number	18446840215
	How was the damager identified	ON SITE
Pole Description	Pole Damage Present	NO
	Were multiple poles damaged?	NO
	Was there a fatality involved	NO
	Did any other facility owner receive damage that you are aware of?	NO
Damage Description	Equipment Type	BORE MACHINE
	Work Type	FIBER INSTALL
	Nature of Damage	FIBER DAMAGED WHILE BORING IN FIBER LINES
	Root Cause	FAILURE TO DIG IN A CAREFUL AND PRUDENT MANNER
Locates	Locate Requested Prior to the Cut	YES
	Locate Ticket #	NOT PROVIDED
	Locates Performed?	YES
	Locates Accurate?	YES
	Hit Kit/Measuring Tool Available	YES
	Locate Marks Distance from Damage	1 FOOT
Witness Info	Witness Present	NO
Photos	Instructed to Take Photos	YES
	Confirmation Code	22220180315006



PROPERTY DAMAGE REPORT

CMR Key: CMR180404532492

Tech Info

Windstream Incident or Remedy Number NOT PROVIDED

Tech Phone # 8594215767

Tech Email Address RESTEPP@TDLLC.COM

Tech ID # N/A

Technician First Name RODNEY

Technician Last Name ESTEPP

General Info

Windstream NPA/NXX 859218

Damage Location Address 1 3100 AYLESBURY CIR

NPA/NXX State KY

Damage Type BURIED

Cable Type COPPER

Cable Size [Copper] 900 PAIR

Date of Damage 03/29/2018

Temporary or Permanent Repairs TEMPORARY

Contractor Required to Complete Repairs YES

Exchange Name LXTN

Damage Location City LEXINGTON

Damage Location State KY

Damage Location Zip 40509

Damage Location Description NOT PROVIDED

Address Detail NOT PROVIDED

NPA/NXX City LEXINGTON

Locate Company

Locate Company USIC

Locate Company Phone Number 800-778-9140

Damager Info

Damager First Name MICROTECH

GC NOT PROVIDED



PROPERTY DAMAGE REPORT

CMR Key: CMR180404532492

Damager Info	GC Address1	NOT PROVIDED
	GC Phone #	NOT PROVIDED
	Damager Last Name	NOT PROVIDED
	GC Address 2	NOT PROVIDED
	GC Address City	NOT PROVIDED
	Damager Telephone Number	NOT PROVIDED
	How was the damager identified	ON SITE
	GC Address State	KY
	GC Address Zip	
	Pole Description	Pole Damage Present
Were multiple poles damaged?		NO
Was there a fatality involved		NO
Did any other facility owner receive damage that you are aware of?		NO
Damage Description	Equipment Type	BORING TOOL
	Work Type	DIRECTIONAL BORING
	Nature of Damage	CUT LINE
	Root Cause	FAILURE TO DIG IN A CAREFUL AND PRUDENT MANNER
Locates	Locate Requested Prior to the Cut	YES
	Locate Ticket #	NOT PROVIDED
	Locates Performed?	YES
	Locates Accurate?	YES
	Hit Kit/Measuring Tool Available	NO
	Locate Marks Distance from Damage	MARKS WERE ACCURATE
	Describe the Variance from the Locate	NO VARIANCE
Witness Info	Witness Present	NO



**PROPERTY DAMAGE
REPORT**

CMR Key: CMR180404532492

Photos

Instructed to Take Photos YES

Wrap-Up

Confirmation Code 22220180329007



PROPERTY DAMAGE REPORT

CMR Key: CMR180426540552

Tech Info

Windstream Incident or Remedy Number NOT PROVIDED
Tech Phone # 8596211885
Tech Email Address RODNEY.ESTEPP@TDLLC.COM
Tech ID # N/A
Technician First Name BJ
Technician Last Name QUINN

General Info

Windstream NPA/NXX 859357
Damage Location Address 1 3105 BOULDER COURT
Damage Type BURIED
Cable Type COPPER
Cable Size [Copper] 50 PAIR
NPA/NXX State KY
Date of Damage 04/25/2018
Temporary or Permanent Repairs TEMPORARY
Contractor Required to Complete Repairs YES
Exchange Name LXTN
Damage Location City LEXINGTON
Damage Location State KY
Damage Location Zip 40509
Damage Location Description MIDDLE REAR OF PROPERTY
NPA/NXX City LEXINGTON

Locate Company

Locate Company USIC
Locate Company Phone Number 800-778-9140

Damager Info

Damager First Name METRONET
GC UNKNOWN
Damager Last Name NOT PROVIDED



PROPERTY DAMAGE REPORT

CMR Key: CMR180426540552

Damager Info	Damager Telephone Number	NOT PROVIDED
	How was the damager identified	ON SITE
Pole Description	Pole Damage Present	NO
	Were multiple poles damaged?	NO
	Was there a fatality involved	NO
	Did any other facility owner receive damage that you are aware of?	NO
Damage Description	Equipment Type	BORE
	Work Type	BORING INSTALLING NEW LINES
	Nature of Damage	CUT IN HALF
	Root Cause	FAILURE TO DIG IN A CAREFUL AND PRUDENT MANNER
Locates	Locate Requested Prior to the Cut	YES
	Locate Ticket #	NOT PROVIDED
	Locates Performed?	YES
	Locates Accurate?	YES
	Hit Kit/Measuring Tool Available	YES
	Locate Marks Distance from Damage	RIGHT ON THE LOCATE LINE
	Describe the Variance from the Locate	RIGHT ON
Witness Info	Witness Present	NO
Photos	Instructed to Take Photos	YES
Wrap-Up	Confirmation Code	22220180425014



PROPERTY DAMAGE REPORT

CMR Key: CMR180427541402

Tech Info

Windstream Incident or Remedy Number INC000036667036
 Tech Phone # 8593682456
 Tech Email Address JOSHUA.GRIFFIN@WINDSTREAM.COM
 Tech ID # E0173632
 Technician First Name JOSHUA
 Technician Last Name GRIFFIN

General Info

Windstream NPA/NXX 859263
 Damage Location Address 1 2256 SUNNINGDALE DR
 NPA/NXX State KY
 Damage Type BURIED
 Cable Type COPPER
 Cable Size [Copper] 300 PAIR
 Date of Damage 04/27/2018
 Temporary or Permanent Repairs PERMANENT
 Contractor Required to Complete Repairs YES
 Exchange Name LXSE
 Damage Location City LEXINGTON
 Damage Location State KY
 Damage Location Zip 40509
 Damage Location Description IN THE BACKYARD OF PROPERTY BEHIND FENCE LINE
 Address Detail THE NEAREST CROSS STREET IS OWLS HEAD LANE
 NPA/NXX City LEXINGTON

Locate Company

Locate Company USIC
 Locate Company Phone Number 800-778-9140

Damager Info

GC UNKNOWN



PROPERTY DAMAGE REPORT

CMR Key: CMR180427541402

Damager Info	Damager First Name	METRONET
	Damager Last Name	UNKNOWN
	Damager Telephone Number	NOT PROVIDED
	How was the damager identified	CALLED IT IN
Pole Description	Pole Damage Present	NO
	Were multiple poles damaged?	NO
	Was there a fatality involved	NO
	Did any other facility owner receive damage that you are aware of?	NO
Damage Description	Equipment Type	DITCH WITCH
	Work Type	BURYING CABLE
	Nature of Damage	WHILE BURYING CABLES A CABLE WAS CUT
	Root Cause	FAILURE TO DIG IN CAREFUL AND PRUDENT MANNER
Locates	Locate Requested Prior to the Cut	YES
	Locate Ticket #	NOT PROVIDED
	Locates Performed?	YES
	Locates Accurate?	YES
	Hit Kit/Measuring Tool Available	NO
	Locate Marks Distance from Damage	RIGHT ON
	Describe the Variance from the Locate	RIGHT ON
Witness Info	Witness Present	NO
	Photos	
Wrap-Up	Instructed to Take Photos	YES
	Confirmation Code	22220180427004



PROPERTY DAMAGE REPORT

CMR Key: CMR180515548402

Tech Info

Windstream Incident or Remedy Number INC000036821832
Tech Phone # 8593612121
Tech Email Address JOHNNY.ESTES@WINDSTREAM.COM
Tech ID # E139012
Technician First Name JOHNNY
Technician Last Name ESTES

General Info

Windstream NPA/NXX 859273
Damage Location Address 1 1244 SHERBORNE PL
NPA/NXX State KY
Damage Type BURIED
Cable Type COPPER
Cable Size [Copper] 50
Date of Damage 05/14/2018
Temporary or Permanent Repairs TEMPORARY
Contractor Required to Complete Repairs YES
Exchange Name LXTN
Damage Location City LEXINGTON
Damage Location State KY
Damage Location Zip 40509
Damage Location Description DAMAGE LOCATED IN THE REAR OF ADDRESS GIVEN
Address Detail CROSS STREET BRIGHTON PL DR
NPA/NXX City LEXINGTON

Locate Company

Locate Company USIC
Locate Company Phone Number 800-778-9140

Damager Info

GC UNKNOWN



PROPERTY DAMAGE REPORT

CMR Key: CMR180515548402

Damager Info	Damager First Name	METRO NET
	Damager Last Name	NOT PROVIDED
	Damager Telephone Number	NOT PROVIDED
	How was the damager identified	CONDUIT WAS ON SITE
Pole Description	Pole Damage Present	NO
	Were multiple poles damaged?	NO
	Was there a fatality involved	NO
	Did any other facility owner receive damage that you are aware of?	NO
Damage Description	Equipment Type	BORING MACHINE
	Work Type	CONDUIT INSTALLATION
	Nature of Damage	WAS EXCAVATING AND CUT CABLE
	Root Cause	FAILURE TO DIG IN CAREFUL AND PRUDENT MANNER
Locates	Locate Requested Prior to the Cut	YES
	Locate Ticket #	NOT PROVIDED
	Locates Performed?	YES
	Locates Accurate?	YES
	Hit Kit/Measuring Tool Available	YES
	Locate Marks Distance from Damage	NOT PROVIDED
	Describe the Variance from the Locate	NOT PROVIDED
Witness Info	Witness Present	NO
Photos	Instructed to Take Photos	YES
	Wrap-Up	Confirmation Code



PROPERTY DAMAGE REPORT

CMR Key: CMR180608560022

Tech Info

Windstream Incident or Remedy Number INC000037056743
Tech Phone # 8596295609
Tech Email Address JOSHUA.GRIFFIN@WINDSTREAM.COM
Tech ID # E173632
Technician First Name JOSH
Technician Last Name GRIFFIN

General Info

Windstream NPA/NXX 859263
Damage Location Address 1 2724 RED LEAF DR
NPA/NXX State KY
Damage Type BURIED
Cable Type COPPER
Cable Size [Copper] 50
Date of Damage 06/08/2018
Temporary or Permanent Repairs PERMANENT
Contractor Required to Complete Repairs YES
Exchange Name LXSE
Damage Location City LEXINGTON
Damage Location State KY
Damage Location Zip 40509
Damage Location Description BACK FENCE LINE
Address Detail GUNPOWDER DR AND RED LEAF DR
NPA/NXX City LEXINGTON

Locate Company

Locate Company USIC
Locate Company Phone Number 800-778-9140

Damager Info

GC UNKNOWN
Damager First Name METRO NET

06/08/2018

page 1 of 2

CMR

WIN8634



PROPERTY DAMAGE REPORT

CMR Key: CMR180608560022

Damager Info	Damager Last Name	NOT PROVIDED
	Damager Telephone Number	NOT PROVIDED
	How was the damager identified	ON LOCATE TICKET
Pole Description	Pole Damage Present	NO
	Were multiple poles damaged?	NO
	Was there a fatality involved	NO
	Did any other facility owner receive damage that you are aware of?	NO
Damage Description	Equipment Type	DITCH WITCH
	Work Type	INSTALLING PEDESTALS
	Nature of Damage	METRONET CUT LINE WHILE INSTALLING SERVICE IN AREA
	Root Cause	FAILURE TO DIG IN A CAREFUL AND PRUDENT MANNER.
Locates	Locate Requested Prior to the Cut	YES
	Locate Ticket #	KY1805311201
	Locates Performed?	YES
	Locates Accurate?	YES
	Hit Kit/Measuring Tool Available	NO
	Locate Marks Distance from Damage	IN TOLERANCE ZONE
	Describe the Variance from the Locate	IN TOLERANCE ZONE
Witness Info	Witness Present	UNKNOWN
	Photos	
Wrap-Up	Instructed to Take Photos	YES
	Confirmation Code	22220180608006



PROPERTY DAMAGE REPORT

CMR Key: CMR180309524292

Tech Info

Windstream Incident or Remedy Number NOT PROVIDED

Tech Phone # 8592213368

Tech Email Address JAMES.STORY@WINDSTREAM.COM

Tech ID # E0173422

Technician First Name JAMES

Technician Last Name STORY

General Info

Windstream NPA/NXX 859268

Damage Location Address 1 205 CROSSFIELD PLACE

NPA/NXX State LA

Damage Type BURIED

Cable Type COPPER

Cable Size [Copper] 200 PAIR

Date of Damage 03/08/2018

Temporary or Permanent Repairs PERMANENT

Contractor Required to Complete Repairs YES

Exchange Name LXTN

Damage Location City LEXINGTON

Damage Location State KY

Damage Location Zip 40509

Damage Location Description DAMAGE IS REAR IN THE CENTER

Locate Company USIC

Address Detail CROSS STREET CASHEL CT

Locate Company Phone Number 800-778-9140

NPA/NXX City LEXINGTON

Damager Info

GC UNKNOWN

Damager First Name METRONET

Damager Last Name UNKNOWN



PROPERTY DAMAGE REPORT

CMR Key: CMR180309524292

Damager Info	Damager Telephone Number	6155987037
	How was the damager identified	SEEN THEM ON SITE
Pole Description	Pole Damage Present	NO
	Were multiple poles damaged?	NO
	Was there a fatality involved	NO
	Did any other facility owner receive damage that you are aware of?	NO
Damage Description	Equipment Type	BOARING
	Work Type	BOARING
	Nature of Damage	INSTALLING FIBER AND CUT CABLE
	Root Cause	FAILURE TO CUT IN CAREFUL AND PRUDENT MANNER
Locates	Locate Requested Prior to the Cut	YES
	Locate Ticket #	1802261330
	Locates Performed?	YES
	Locates Accurate?	UNKNOWN
	Hit Kit/Measuring Tool Available	NO
	Locate Marks Distance from Damage	UNKNOWN
	Describe the Variance from the Locate	UNKNOWN
Witness Info	Witness Present	NO
Photos	Instructed to Take Photos	YES
Wrap-Up	Confirmation Code	22220180308004



PROPERTY DAMAGE REPORT

CMR Key: CMR180322528532

Tech Info

Windstream Incident or Remedy Number INC000036315567
Tech Phone # 8599401146
Tech Email Address BENJAMIN.G.LENHART@WINDSTREAM.COM
Tech ID # E0173450
Technician First Name BEN
Technician Last Name LENHART

General Info

Windstream NPA/NXX 859335
Damage Location Address 1 248 CATERA TRCE
NPA/NXX State KY
Damage Type BURIED
Cable Type COPPER
Cable Size [Copper] 200 PAIR
Date of Damage 03/22/2018
Temporary or Permanent Repairs TEMPORARY
Contractor Required to Complete Repairs YES
Exchange Name LXTN
Damage Location City LEXINGTON
Damage Location State KY
Damage Location Zip 40509
Damage Location Description LOCATED IN THE REAR OF THE PROPERTY
Address Detail NEAREST CROSS STREET IS OLD TODDS RD
NPA/NXX City LEXINGTON

Locate Company

Locate Company USIC
Locate Company Phone Number 800-778-9140

Damager Info

GC UNKNOWN

03/22/2018

page 1 of 2

CMR

WIN8638



PROPERTY DAMAGE REPORT

CMR Key: CMR180322528532

Damager Info	Damager First Name	METRONET
	Damager Last Name	UNKNOWN
	Damager Telephone Number	NOT PROVIDED
	How was the damager identified	ON SITE
Pole Description	Pole Damage Present	NO
	Were multiple poles damaged?	NO
	Was there a fatality involved	NO
	Did any other facility owner receive damage that you are aware of?	NO
Damage Description	Equipment Type	BORE MACHINE
	Work Type	FIBER INSTALL
	Nature of Damage	COPPER CABLE DAMAGED WHILE INSTALLING FIBER LINES
	Root Cause	FAILURE TO DIG IN A CAREFUL AND PRUDENT MANNER
Locates	Locate Requested Prior to the Cut	YES
	Locate Ticket #	NOT PROVIDED
	Locates Performed?	YES
	Locates Accurate?	UNKNOWN
	Hit Kit/Measuring Tool Available	YES
Witness Info	Witness Present	NO
Photos	Instructed to Take Photos	YES
Wrap-Up	Confirmation Code	22220180322001



PROPERTY DAMAGE REPORT

CMR Key: CMR180328530432

Tech Info

Windstream Incident or Remedy Number INC000036363254
Tech Phone # 8596295609
Tech Email Address JOSHUA.GRIFFIN@WINDSTREAM.COM
Tech ID # E173632
Technician First Name JOSH
Technician Last Name GRIFFIN

General Info

Windstream NPA/NXX 859264
Damage Location Address 1 3100 AYLESBURY CIRCLE
NPA/NXX State KY
Damage Type BURIED
Cable Type COPPER
Cable Size [Copper] 900 PAIR
Date of Damage 03/28/2018
Temporary or Permanent Repairs PERMANENT
Contractor Required to Complete Repairs YES
Exchange Name LXTN
Damage Location City LEXINGTON
Damage Location State KY
Damage Location Zip 40509
Damage Location Description BEHIND THE PROPERTY
Address Detail THE NEAREST CROSS STREET IS BRIGHTEN PLACE DR
NPA/NXX City LEXINGTON

Locate Company

Locate Company USIC
Locate Company Phone Number 800-778-9140

Damager Info

Damager First Name METRO NET

03/28/2018

page 1 of 2

CMR

WIN8640



PROPERTY DAMAGE REPORT

CMR Key: CMR180328530432

Damager Info	GC	UNKNOWN
	Vehicle Tag #	UNKNOWN
	Damager Last Name	UNKNOWN
	Damager Telephone Number	8773863876
	How was the damager identified	BURIED THE NEW CABLES
Pole Description	Pole Damage Present	NO
	Were multiple poles damaged?	NO
	Was there a fatality involved	NO
	Did any other facility owner receive damage that you are aware of?	NO
Damage Description	Equipment Type	DITCH WITCH
	Work Type	INSTALLING CONDUIT
	Nature of Damage	WHILE INSTALLING CONDUIT FOR A FIBER CABLE A CABLE WAS CUT
	Root Cause	FAILURE TO DIG IN CAREFUL AND PRUDENT MANNER
Locates	Locate Requested Prior to the Cut	YES
	Locate Ticket #	NOT PROVIDED
	Locates Performed?	YES
	Locates Accurate?	YES
	Hit Kit/Measuring Tool Available	NO
	Locate Marks Distance from Damage	RIGHT ON
	Describe the Variance from the Locate	RIGHT ON
Witness Info	Witness Present	NO
Photos	Instructed to Take Photos	YES
Wrap-Up	Confirmation Code	22220180328001



PROPERTY DAMAGE REPORT

CMR Key: CMR180527553512

Tech Info

Windstream Incident or Remedy Number INC000036951930
Tech Phone # 8594692362
Tech Email Address CHAD.WILHELM2@WINDSTREAM.COM
Tech ID # E0173913
Technician First Name CHAD
Technician Last Name WILHELM

General Info

Damage Location Address 1 3424 SCOTTISH TRACE
Windstream NPA/NXX 859294
NPA/NXX State KY
Damage Type BURIED
Cable Type COPPER
Cable Size [Copper] 50 PAIR
Date of Damage 05/27/2018
Temporary or Permanent Repairs PERMANENT
Contractor Required to Complete Repairs YES
Damage Location City LEXINGTON
Exchange Name LXTN
Damage Location State KY
Damage Location Zip 40509
Damage Location Description IN FAYETTE COUNTY;
NPA/NXX City LEXINGTON

Locate Company

Locate Company USIC
Locate Company Phone Number 800-778-9140

Damager Info

Damager First Name NOT PROVIDED
GC NOT PROVIDED
GC Address1 NOT PROVIDED

05/29/2018

page 1 of 2

CMR

WIN8642



PROPERTY DAMAGE REPORT

CMR Key: CMR180527553512

Damager Info	GC Phone #	NOT PROVIDED
	Damager Last Name	UNKNOWN
	Damager Telephone Number	NOT PROVIDED
	How was the damager identified	ADVERTISING NEW FIBER IN AREA
Pole Description	Pole Damage Present	NO
	Were multiple poles damaged?	NO
	Was there a fatality involved	NO
	Did any other facility owner receive damage that you are aware of?	NO
Damage Description	Equipment Type	BORING MACHINE
	Work Type	RUNNING NEW FIBER CABLE
	Nature of Damage	CABLE IS SHOWING OPEN W/ RESISTANCE
	Root Cause	FAILURE TO DIG IN A CAREFUL AND PRUDENT MANNER
Locates	Locate Requested Prior to the Cut	YES
	Locate Ticket #	NOT PROVIDED
	Locates Performed?	YES
	Locates Accurate?	UNKNOWN
	Hit Kit/Measuring Tool Available	NO
	Locate Marks Distance from Damage	NOT PROVIDED
	Describe the Variance from the Locate	NO MARKS AT DAMAGE AREA
Witness Info	Witness Present	NO
Photos	Instructed to Take Photos	YES
Wrap-Up	Confirmation Code	22220180527001



PROPERTY DAMAGE REPORT

CMR Key: CMR180716058392

Tech Info

Windstream Incident or Remedy Number NOT PROVIDED
Tech Phone # 8593576393
Tech Email Address CHRISTOPHER.T.JONES@WINDSTREAM.COM
Tech ID # E127288
Technician First Name CHRIS
Technician Last Name JONES

General Info

Windstream NPA/NXX 859255
Damage Location Address 1 301 SANTA FE CT
NPA/NXX State KY
Damage Type BURIED
Cable Type COPPER
Cable Size [Copper] 50 PAIR
Date of Damage 07/01/2018
Temporary or Permanent Repairs PERMANENT
Contractor Required to Complete Repairs YES
Exchange Name LXTN
Damage Location City LEXINGTON
Damage Location State KY
Damage Location Zip 40509
Damage Location Description IN THE REAR OF THE PROPERTY
Address Detail THE NEAREST CROSS STREET IS RIO DOSA DR
NPA/NXX City LEXINGTON

Locate Company

Locate Company USIC
Locate Company Phone Number 800-778-9140

Damager Info

GC UNKNOWN

07/16/2018

page 1 of 2

CMR

WIN8644



PROPERTY DAMAGE REPORT

CMR Key: CMR180716058392

Damager Info	Damager First Name	METRO NET
	Damager Last Name	UNKNOWN
	Damager Telephone Number	NOT PROVIDED
	How was the damager identified	ON SITE
Pole Description	Did any other facility owner receive damage that you are aware of?	NO
Damage Description	Equipment Type	BORE MACHINE
	Work Type	INSTALLING SERVICES
	Nature of Damage	WHILE INSTALLING SERVICES A CABLE WAS CUT
	Root Cause	FAILURE TO DIG IN CAREFUL AND PRUDENT MANNER
Locates	Locate Requested Prior to the Cut	YES
	Locate Ticket #	NOT PROVIDED
	Locates Performed?	YES
	Locates Accurate?	YES
	Hit Kit/Measuring Tool Available	NO
	Locate Marks Distance from Damage	RIGHT ON
	Describe the Variance from the Locate	RIGHT ON
Witness Info	Witness Present	NO
Photos	Instructed to Take Photos	YES
	Wrap-Up	Confirmation Code



PROPERTY DAMAGE REPORT

CMR Key: CMR180805068872

Tech Info

Windstream Incident or Remedy Number INC000037795479
Tech Phone # 6062093089
Tech Email Address CLINTON.DUNAWAY@WINDSTREAM.COM
Tech ID # E0173650
Technician First Name CLINTON
Technician Last Name DUNAWAY

General Info

Windstream NPA/NXX 859269
Damage Location Address 1 2033 LAKESIDE DR.
NPA/NXX State KY
Damage Type BURIED
Cable Type COPPER
Cable Size [Copper] 50 PAIR
Date of Damage 08/05/2018
Temporary or Permanent Repairs PERMANENT
Contractor Required to Complete Repairs YES
Exchange Name LXTN
Damage Location City LEXINGTON
Damage Location State KY
Damage Location Zip 40502
Damage Location Description DAMAGE IS BETWEEN PEDESTAL #'S 24933/2037 & 24933/2029
Address Detail CROSS ST LAKE HILL CIRCLE
NPA/NXX City LEXINGTON

Locate Company

Locate Company USIC
Locate Company Phone Number 800-778-9140

Damager Info

GC UNKNOWN



PROPERTY DAMAGE REPORT

CMR Key: CMR180805068872

Damager Info	GC Address1	NOT PROVIDED
	GC Phone #	NOT PROVIDED
	Damager First Name	METRONET
	Damager Last Name	NOT PROVIDED
	Damager Telephone Number	NOT PROVIDED
	How was the damager identified	THE CUSTOMER SAID THE SERVICE WENT OUT WHEN METRO NET INSTALLED THEIR CABLE
Pole Description	Did any other facility owner receive damage that you are aware of?	NO
Damage Description	Equipment Type	BORING MACHINE
	Work Type	INSTALLING UNDERGROUND FIBER
	Nature of Damage	INSTALLING UNDERGROUND FIBER CUT CABLE
	Root Cause	FAILURE TO CALL FOR LOCATES
Locates	Locate Requested Prior to the Cut	UNKNOWN
Witness Info	Witness Present	UNKNOWN
Photos	Instructed to Take Photos	YES
Wrap-Up	Confirmation Code	22220180805001



PROPERTY DAMAGE REPORT

CMR Key: CMR180309524582

Tech Info

Windstream Incident or Remedy Number	INC000036193245
Tech Phone #	8593612121
Tech Email Address	JOHNNY.ESTES@WINDSTREAM.COM
Tech ID #	E139012
Technician First Name	JOHNNY
Technician Last Name	ESTES

General Info

Windstream NPA/NXX	859264
Damage Location Address 1	632 ANDOVER VILLAGE PL
NPA/NXX State	KY
Damage Type	BURIED
Cable Type	COPPER
Cable Size [Copper]	100 PAIR
Date of Damage	03/09/2018
Temporary or Permanent Repairs	TEMPORARY
Contractor Required to Complete Repairs	YES
Exchange Name	LXTN
Damage Location City	LEXINGTON
Damage Location State	KY
Damage Location Zip	40509
Damage Location Description	IN THE BACKYARD IN THE EASEMENT
Locate Company	USIC
Address Detail	NEAREST CROSS STREET IS FOREST HILL DR
Locate Company Phone Number	800-778-9140
NPA/NXX City	LEXINGTON

Damager Info

Damager First Name	DOUBLE C CONTRACTORS INC
GC	METRONET



PROPERTY DAMAGE REPORT

CMR Key: CMR180309524582

Damager Info	GC Phone #	UNKNOWN
	Damager Last Name	
	Damager Telephone Number	8597071053
	How was the damager identified	ON SITE
Pole Description	Pole Damage Present	NO
	Were multiple poles damaged?	NO
	Was there a fatality involved	NO
	Did any other facility owner receive damage that you are aware of?	NO
Damage Description	Equipment Type	BORE MACHINE
	Work Type	FIBER INSTALL
	Nature of Damage	COPPER CABLE CUT WHILE INSTALLING FIBER
	Root Cause	FAILURE TO DIG IN A CAREFUL AND PRUDENT MANNER
Locates	Locate Requested Prior to the Cut	YES
	Locate Ticket #	KY1802230321
	Locates Performed?	YES
	Locates Accurate?	YES
	Hit Kit/Measuring Tool Available	YES
	Locate Marks Distance from Damage	UNKNOWN
	Describe the Variance from the Locate	UNKNOWN
Witness Info	Witness Present	NO
Photos	Instructed to Take Photos	YES
Wrap-Up	Confirmation Code	22220180309005



PROPERTY DAMAGE REPORT

CMR Key: CMR180322528622

Tech Info

Windstream Incident or Remedy Number NOT PROVIDED
Tech Phone # 8593613565
Tech Email Address KEVIN.GRIGSBY@WINDSTREAM.COM
Tech ID # E0102279
Technician First Name KEVIN
Technician Last Name GRIGSBY

General Info

Damage Location Address 1 3221 DARLINGTON CIR
Windstream NPA/NXX 859263
NPA/NXX State KY
Damage Type BURIED
Cable Type COPPER
Cable Size [Copper] 400 PAIR
Date of Damage 03/22/2018
Temporary or Permanent Repairs PERMANENT
Contractor Required to Complete Repairs YES
Damage Location City LEXINGTON
Exchange Name LXSE
Damage Location State KY
Damage Location Zip 40509
Damage Location Description BACK OF RESIDENCE ALONG PATH
NPA/NXX City LEXINGTON

Locate Company

Locate Company USIC
Locate Company Phone Number 800-778-9140

Damager Info

Damager First Name RLM CABLE
GC METRO NET
GC Address1 NOT PROVIDED

03/22/2018

page 1 of 2

CMR

WIN8650



PROPERTY DAMAGE REPORT

CMR Key: CMR180322528622

Damager Info GC Phone # NOT PROVIDED
Damager Last Name UNKNOWN
Damager Telephone Number 8594811962
How was the damager identified EMAILED WINDSTREAM

Pole Description Pole Damage Present NO
Pole Repair Type UNKNOWN
Were multiple poles damaged? NO
Was there a fatality involved NO
Did any other facility owner receive damage that you are aware of? NO

Damage Description Equipment Type TRENCHER
Work Type INSTALLING CABLES
Nature of Damage CABLES CUT
Root Cause FAILURE TO DIG IN A CAREFUL AND PRUDENT MANNER

Locates Locate Requested Prior to the Cut YES
Locate Ticket # 1803081318
Locates Performed? YES
Locates Accurate? NO
Hit Kit/Measuring Tool Available YES
Locate Marks Distance from Damage 4 FEET
Describe the Variance from the Locate 18 INCHES

Witness Info Witness Present NO

Photos Instructed to Take Photos YES

Wrap-Up Confirmation Code 11120180322008



PROPERTY DAMAGE REPORT

CMR Key: CMR180411535202

Tech Info

Windstream Incident or Remedy Number INC00003650736
Tech Phone # 8599401413
Tech Email Address ROBERT.D.BROOKS@WINDSTREAM.COM
Tech ID # E071454
Technician First Name ROBERT
Technician Last Name BROOKS

General Info

Windstream NPA/NXX 859294
Damage Location Address 1 3160 CAVERSHAM PARK LANE
NPA/NXX State KY
Damage Type BURIED
Cable Type COPPER
Cable Size [Copper] 100 PAIR
Date of Damage 04/09/2018
Temporary or Permanent Repairs PERMANENT
Contractor Required to Complete Repairs YES
Exchange Name LXTN
Damage Location City LEXINGTON
Damage Location State KY
Damage Location Zip 40509
Damage Location Description IN THE BACK YARD OF THE RESIDENCES
Address Detail CROSS STREET SHAKER RUN ROAD
NPA/NXX City LEXINGTON

Locate Company

Locate Company USIC
Locate Company Phone Number 800-778-9140

Damager Info

Damager First Name NOT PROVIDED
GC UNKNOWN

04/11/2018

page 1 of 3

CMR

WIN8652



PROPERTY DAMAGE REPORT

CMR Key: CMR180411535202

Damager Info	GC Address1	-----
	GC Phone #	-----
	Damager Last Name	NOT PROVIDED
	Damager Telephone Number	NOT PROVIDED
	How was the damager identified	NOT PROVIDED
Pole Description	Pole Damage Present	NO
	Were multiple poles damaged?	NO
	Was there a fatality involved	NO
	Did any other facility owner receive damage that you are aware of?	NO
Damage Description	Equipment Type	BORING
	Work Type	PLACING IN CONDO WOOD
	Nature of Damage	LINE WAS SNAGGED
	Root Cause	FAILURE TO DIG IN CAREFUL AND PRUDENT MANNER
	Additional Damage Address Info	3160 CAVERSHAM PARK LANE LEXINGTON, KY LAT 38.02 LNG: -84.4014
Locates	Locate Requested Prior to the Cut	YES
	Locate Ticket #	NOT PROVIDED
	Locates Performed?	YES
	Locates Accurate?	YES
	Hit Kit/Measuring Tool Available	NO
	Locate Marks Distance from Damage	NOT PROVIDED
	Describe the Variance from the Locate	NOT PROVIDED
Witness Info	Witness Present	NO
Photos	Instructed to Take Photos	YES



PROPERTY DAMAGE
REPORT

CMR Key: CMR180411535202

Incident

Remedy Ticket Number CMR180411535202

Wrap-Up

Confirmation Code 22220180409018



PROPERTY DAMAGE REPORT

CMR Key: CMR180411535282

Tech Info

Windstream Incident or Remedy Number INC000036503743
Tech Phone # 8596295609
Tech Email Address JOSHUA.GRIFFIN@WINDSTREAM.COM
Tech ID # E173632
Technician First Name JOSH
Technician Last Name GRIFFIN

General Info

Windstream NPA/NXX 859263
Damage Location Address 1 1108 CANYON CT
NPA/NXX State KY
Damage Type BURIED
Cable Type COPPER
Cable Size [Copper] 25 PAIR
Date of Damage 04/10/2018
Temporary or Permanent Repairs TEMPORARY
Contractor Required to Complete Repairs YES
Exchange Name LXSE
Damage Location City LEXINGTON
Damage Location State KY
Damage Location Zip 40509
Damage Location Description AGAINST THE BACK FENCE LINE IN THE LEFT HAND CORNER
Address Detail NEAREST CROSS STREET IS COLORADO RD
NPA/NXX City LEXINGTON

Locate Company

Locate Company USIC
Locate Company Phone Number 800-778-9140

Damager Info

Damager First Name NOT PROVIDED

04/11/2018

page 1 of 2

CMR

WIN8655



PROPERTY DAMAGE REPORT

CMR Key: CMR180411535282

Damager Info	GC	METRO-NET
	GC Phone #	NOT PROVIDED
	Damager Last Name	NOT PROVIDED
	Damager Telephone Number	NOT PROVIDED
	How was the damager identified	NOT PROVIDED
Pole Description	Pole Damage Present	NO
	Were multiple poles damaged?	NO
	Was there a fatality involved	NO
	Did any other facility owner receive damage that you are aware of?	NO
Damage Description	Equipment Type	DITCH WITCH
	Work Type	INSTALLING CONDUIT
	Nature of Damage	CABLE HAS BEEN CUT IN HALF
	Root Cause	FAILURE TO DIG IN A CAREFUL AND PRUDENT MANNER
Locates	Locate Requested Prior to the Cut	YES
	Locate Ticket #	NOT PROVIDED
	Locates Performed?	YES
	Locates Accurate?	YES
	Hit Kit/Measuring Tool Available	YES
	Locate Marks Distance from Damage	ABOUT 1 FOOT
	Describe the Variance from the Locate	RIGHT ON
Witness Info	Witness Present	NO
Photos	Instructed to Take Photos	YES
	Wrap-Up	Confirmation Code



PROPERTY DAMAGE REPORT

CMR Key: CMR180412535872

Tech Info

Windstream Incident or Remedy Number INC000036514709
Tech Phone # 8593617508
Tech Email Address DELANO.DIDDLE@WINDSTREAM.COM
Tech ID # E86130
Technician First Name DELANO
Technician Last Name DIDDLE

General Info

Windstream NPA/NXX 859299
Damage Location Address 1 3108 ROUNDWAY DOWN LN
NPA/NXX State KY
Damage Type BURIED
Cable Type COPPER
Cable Size [Copper] 50 PAIR
Date of Damage 04/12/2018
Temporary or Permanent Repairs TEMPORARY
Contractor Required to Complete Repairs YES
Exchange Name LXTN
Damage Location City LEXINGTON
Damage Location State KY
Damage Location Zip 40509
Damage Location Description BACKYARD
Address Detail NEAREST CROSS STREET IS OLD HOUSE RD
NPA/NXX City LEXINGTON

Locate Company

Locate Company USIC
Locate Company Phone Number 800-778-9140

Damager Info

GC UNKNOWN



PROPERTY DAMAGE REPORT

CMR Key: CMR180412535872

Damager Info	Damager First Name	NOT PROVIDED
	Damager Last Name	NOT PROVIDED
	Damager Telephone Number	NOT PROVIDED
	How was the damager identified	NOT PROVIDED
Pole Description	Pole Damage Present	NO
	Were multiple poles damaged?	NO
	Was there a fatality involved	NO
	Did any other facility owner receive damage that you are aware of?	NO
Damage Description	Equipment Type	DITCH WITCH
	Work Type	INSTALLING FIBER
	Nature of Damage	COPPER CABLE WAS CUT IN HALF
	Root Cause	FAILURE TO DIG IN A CAREFUL AND PRUDENT MANNER
Locates	Locate Requested Prior to the Cut	YES
	Locate Ticket #	NOT PROVIDED
	Locates Performed?	YES
	Locates Accurate?	UNKNOWN
	Hit Kit/Measuring Tool Available	YES
Witness Info	Witness Present	NO
Photos	Instructed to Take Photos	YES
	Confirmation Code	22220180412008



PROPERTY DAMAGE REPORT

CMR Key: CMR180425540372

Tech Info

Windstream Incident or Remedy Number INC000036647084
Tech Phone # 8596295609
Tech Email Address JOSHUA.GRIFFIN@WINDSTREAM.COM
Tech ID # E173632
Technician First Name JOSH
Technician Last Name GRIFFIN

General Info


Windstream NPA/NXX 859264
Damage Location Address 1 3104 GLENWOOD DR
NPA/NXX State KY
Damage Type BURIED
Cable Type COPPER
Cable Size [Copper] 50 PAIR 24 GAUGE
Date of Damage 04/25/2018
Temporary or Permanent Repairs PERMANENT
Contractor Required to Complete Repairs YES
Exchange Name LXTN
Damage Location City LEXINGTON
Damage Location State KY
Damage Location Zip 40509
Damage Location Description BEHIND THE RESIDENCES
Address Detail CROSS STREET TIMBER CREEK DRIVE
NPA/NXX City LEXINGTON

Locate Company

Locate Company USIC
Locate Company Phone Number 800-778-9140

Damager Info

GC UNKNOWN
Damager First Name METRO NET



PROPERTY DAMAGE REPORT

CMR Key: CMR180425540372

Damager Info	Damager Last Name	NOT PROVIDED
	Damager Telephone Number	NOT PROVIDED
	How was the damager identified	ON SITE
Pole Description	Pole Damage Present	NO
	Were multiple poles damaged?	NO
	Was there a fatality involved	NO
	Did any other facility owner receive damage that you are aware of?	NO
Damage Description	Equipment Type	DITCH SWITCH
	Work Type	INSTALLING CONDUIT
	Nature of Damage	LINE WAS CUT
	Root Cause	FAILURE TO DIG IN CAREFUL AND PRUDENT MANNER
Locates	Locate Requested Prior to the Cut	YES
	Locate Ticket #	NOT PROVIDED
	Locates Performed?	YES
	Locates Accurate?	YES
	Hit Kit/Measuring Tool Available	NO
	Locate Marks Distance from Damage	RIGHT ON
	Describe the Variance from the Locate	RIGHT ON
Witness Info	Witness Present	NO
Photos	Instructed to Take Photos	YES
Wrap-Up	Confirmation Code	22220180425013



PROPERTY DAMAGE REPORT

CMR Key: CMR180427541382

Tech Info

Windstream Incident or Remedy Number NOT PROVIDED
Tech Phone # 8596295609
Tech Email Address JOSHUA.GRIFFIN@WINDSTREAM.COM
Tech ID # E173632
Technician First Name JOSH
Technician Last Name GRIFFIN

General Info

Windstream NPA/NXX 859263
Damage Location Address 1 4184 STARRUSH DRIVE
Damage Type OTHER
Damage - Other PEDESTAL
Cable Type NO CABLE DAMAGE
NPA/NXX State KY
Date of Damage 04/27/2018
Temporary or Permanent Repairs PERMANENT
Contractor Required to Complete Repairs YES
Exchange Name LXSE
Damage Location City LEXINGTON
Damage Location State KY
Damage Location Zip 40509
Damage Location Description BACK LEFT CORNER
NPA/NXX City LEXINGTON

Locate Company

Locate Company USIC
Locate Company Phone Number 800-778-9140

Damager Info

Damager First Name NOT PROVIDED
GC METRONET
GC Address1 NOT PROVIDED



PROPERTY DAMAGE REPORT

CMR Key: CMR180427541382

Damager Info	GC Phone #	NOT PROVIDED
	Damager Last Name	NOT PROVIDED
	Damager Telephone Number	NOT PROVIDED
	How was the damager identified	NOT PROVIDED
Pole Description	Pole Damage Present	NO
	Were multiple poles damaged?	NO
	Was there a fatality involved	NO
	Did any other facility owner receive damage that you are aware of?	NO
Damage Description	Equipment Type	DITCH WITCH
	Work Type	LAYING FIBER
	Nature of Damage	PEDESTAL UNEARTHED
	Root Cause	FAILURE TO PROTECT AND AVOID DAMAGING VISIBLE FACILITIES
Witness Info	Witness Present	UNKNOWN
Photos	Instructed to Take Photos	YES



PROPERTY DAMAGE REPORT

CMR Key: CMR180504544012

Tech Info

Windstream Incident or Remedy Number INC00036726452
Tech Phone # 8594472436
Tech Email Address JONATHAN.DAHMER@WINDSTREAM.COM
Tech ID # E0170158
Technician First Name JONATHAN
Technician Last Name DAHMER

General Info

Windstream NPA/NXX 859263
Damage Location Address 1 1409 PLEASANT RIDGE DRIVE
NPA/NXX State KY
Damage Type BURIED
Cable Type COPPER
Cable Size [Copper] 25 PAIR 24 GAUGE
Date of Damage 04/20/2018
Temporary or Permanent Repairs PERMANENT
Contractor Required to Complete Repairs YES
Exchange Name LXSE
Damage Location City LEXINGTON
Damage Location State KY
Damage Location Zip 40509
Damage Location Description BEHIND RESIDENCES
Address Detail CROSS STREET COLORADO ROAD
NPA/NXX City LEXINGTON

Locate Company

Locate Company USIC
Locate Company Phone Number 800-778-9140

Damager Info

GC UNKNOWN



PROPERTY DAMAGE REPORT

CMR Key: CMR180504544012

Damager Info	Damager First Name	METRO NET
	Damager Last Name	NOT PROVIDED
	Damager Telephone Number	NOT PROVIDED
	How was the damager identified	NOT PROVIDED
Pole Description	Pole Damage Present	NO
	Were multiple poles damaged?	NO
	Was there a fatality involved	NO
	Did any other facility owner receive damage that you are aware of?	NO
Damage Description	Equipment Type	BORING MACHINE
	Work Type	PLACING A HAND HOLD
	Nature of Damage	LINE WAS CUT
	Root Cause	FAILURE TO DIG IN CAREFUL AND PRUDENT MANNER
Locates	Locate Requested Prior to the Cut	YES
	Locate Ticket #	NOT PROVIDED
	Locates Performed?	YES
	Locates Accurate?	YES
	Hit Kit/Measuring Tool Available	NO
	Locate Marks Distance from Damage	18 FEET
	Describe the Variance from the Locate	18 FEET
Witness Info	Witness Present	NO
Photos	Instructed to Take Photos	YES
	Wrap-Up	Confirmation Code



PROPERTY DAMAGE REPORT

CMR Key: CMR180607558772

Tech Info

Windstream Incident or Remedy Number INC000037047012
Tech Phone # 8593880441
Tech Email Address E0182220@WINDSTREAM.COM
Tech ID # E0182220
Technician First Name JOSH
Technician Last Name WINEBRENNER

General Info

Windstream NPA/NXX 859266
Damage Location Address 1 2705 PLEASANT CREEK LANE
NPA/NXX State KY
Damage Type BURIED
Cable Type COPPER
Cable Size [Copper] 25 PAIR
Date of Damage 06/06/2018
Temporary or Permanent Repairs PERMANENT
Contractor Required to Complete Repairs YES
Exchange Name LXEK
Damage Location City LEXINGTON
Damage Location State KY
Damage Location Zip 40509
Damage Location Description IN THE FRONT YARD
Address Detail THE NEAREST CROSS STREET IS CRYSTAL FALLS ROAD
NPA/NXX City LEXINGTON

Locate Company

Locate Company USIC
Locate Company Phone Number 800-778-9140

Damager Info

GC UNKNOWN

06/07/2018

page 1 of 2

CMR

WIN8665



PROPERTY DAMAGE REPORT

CMR Key: CMR180607558772

Damager Info	Vehicle Tag #	UNKNOWN
	Damager First Name	METRONET
	Damager Last Name	UNKNOWN
	Damager Telephone Number	NOT PROVIDED
	How was the damager identified	PEDESTAL WITH NAME ON IT NEXT TO WINDSTREAM PEDESTAL
Aerial Questions	Location Environment	OTHER
	Aerial Damage Lines Direction	PARALLEL
Pole Description	Pole Damage Present	NO
	Were multiple poles damaged?	NO
	Was there a fatality involved	NO
	Did any other facility owner receive damage that you are aware of?	NO
Damage Description	Equipment Type	BORING MACHINE
	Work Type	BURYING FIBER
	Nature of Damage	WHILE BURYING FIBER LINES A CABLE WAS CUT
	Root Cause	FAILURE TO CALL FOR LOCATES
Locates	Locate Requested Prior to the Cut	NO
	Witness Info	
Photos	Witness Present	NO
	Instructed to Take Photos	YES
Wrap-Up	Confirmation Code	22220180606017



PROPERTY DAMAGE REPORT

CMR Key: CMR180608559942

Tech Info

Windstream Incident or Remedy Number INC000037059786
Tech Phone # 8592021072
Tech Email Address KEDRICK.ISON@WINDSTREAM.COM
Tech ID # E0182770
Technician First Name ADAM
Technician Last Name ISON

General Info

Windstream NPA/NXX 859264
Damage Location Address 1 3305 PUEBLO COURT
NPA/NXX State KY
Damage Type BURIED
Cable Type COPPER
Cable Size [Copper] 25 X 24
Date of Damage 06/07/2018
Temporary or Permanent Repairs TEMPORARY
Contractor Required to Complete Repairs YES
Exchange Name LXTN
Damage Location City LEXINGTON
Damage Location State KY
Damage Location Zip 40509
Damage Location Description THE DAMAGE IS IN BACK OF THE ADDRESS
Address Detail DURANGO DR IS THE NEAREST CROSS STREET
NPA/NXX City LEXINGTON

Locate Company

Locate Company UTILIQUEST
Locate Company Phone Number 678-831-2444

Damager Info

GC UNKNOWN

06/13/2018

page 1 of 3

CMR

WIN8667



PROPERTY DAMAGE REPORT

CMR Key: CMR180608559942

Damager Info	Damager First Name	METRO NET
	Damager Last Name	NOT PROVIDED
	Damager Telephone Number	NOT PROVIDED
	How was the damager identified	THEY HAVE SIGNS OUT IN THE AREA
Pole Description	Pole Damage Present	NO
	Were multiple poles damaged?	NO
	Was there a fatality involved	NO
	Did any other facility owner receive damage that you are aware of?	NO
Damage Description	Equipment Type	BORING RIG
	Work Type	BORING IN FIBER
	Nature of Damage	THE CABLE WAS CUT IN TWO DURING BORING
	Root Cause	FAILURE TO DIG IN A CAREFUL AND PRUDENT MANNER
	Additional Damage Address Info	3305 PUEBLO COURT LEXINGTON, KYLAT38.0152LNG:-84.4069
Locates	Locate Requested Prior to the Cut	YES
	Locate Ticket #	NOT PROVIDED
	Locates Performed?	YES
	Locates Accurate?	YES
	Hit Kit/Measuring Tool Available	YES
	Locate Marks Distance from Damage	5 FEET
	Describe the Variance from the Locate	RIGHT ON
Witness Info	Witness Present	NO
	Photos	
Incident	Instructed to Take Photos	YES
	Remedy Ticket Number	CMR180608559942



PROPERTY DAMAGE
REPORT

CMR Key: CMR180608559942

Wrap-Up

Confirmation Code 22220180607013



PROPERTY DAMAGE REPORT

CMR Key: CMR180621045282

Tech Info

Windstream Incident or Remedy Number	INC000037195060
Tech Phone #	8594085359
Tech Email Address	MATTHEW.GRIFFIN@WINDSTREAM.COM
Tech ID #	E0170167
Technician First Name	MATT
Technician Last Name	GRIFFIN

General Info

Windstream NPA/NXX	859264
Damage Location Address 1	2322 STONEWOOD LN
NPA/NXX State	KY
Damage Type	BURIED
Cable Type	COPPER
Cable Size [Copper]	25 PAIR 24 GUAGE
Date of Damage	06/20/2018
Temporary or Permanent Repairs	PERMANENT
Contractor Required to Complete Repairs	YES
Exchange Name	LXTN
Damage Location City	LEXINGTON
Damage Location State	KY
Damage Location Zip	40509
Damage Location Description	BEHIND THE RESIDENCES
Address Detail	CROSS STREET RIDGEWOOD RD
NPA/NXX City	LEXINGTON

Locate Company

Locate Company	USIC
Locate Company Phone Number	800-778-9140

Damager Info

GC	UNKNOWN
Damager First Name	METRO NET



PROPERTY DAMAGE REPORT

CMR Key: CMR180621045282

Damager Info	Damager Last Name	NOT PROVIDED
	Damager Telephone Number	NOT PROVIDED
	How was the damager identified	ON SITE
Pole Description	Did any other facility owner receive damage that you are aware of?	NO
Damage Description	Equipment Type	NOT PROVIDED
	Work Type	DIGGING
	Nature of Damage	LINE WAS CUT
	Root Cause	FAILURE TO DIG IN CAREFUL AND PRUDENT MANNER
Locates	Locate Requested Prior to the Cut	YES
	Locate Ticket #	NOT PROVIDED
	Locates Performed?	YES
	Locates Accurate?	YES
	Hit Kit/Measuring Tool Available	NO
	Locate Marks Distance from Damage	3 FEET
	Describe the Variance from the Locate	3 FEET
Witness Info	Witness Present	NO
	Photos	
Wrap-Up	Instructed to Take Photos	YES
	Confirmation Code	22220180620014



PROPERTY DAMAGE REPORT

CMR Key: CMR180720061282

Tech Info

Windstream Incident or Remedy Number NOT PRTOVIDED
Tech Phone # 8593613565
Tech Email Address KEVIN.GRIGSBY@WINDSTREAM.COM
Tech ID # E0102279
Technician First Name KEVIN
Technician Last Name GRIGSBY

General Info

Windstream NPA/NXX 859263
Damage Location Address 1 2724 RED LEAF DR
NPA/NXX State KY
Damage Type BURIED
Cable Type COPPER
Cable Size [Copper] 50
Date of Damage 06/06/2018
Temporary or Permanent Repairs PERMANENT
Contractor Required to Complete Repairs YES
Exchange Name LXSE
Damage Location City LEXINGTON
Damage Location State KY
Damage Location Zip 40509
Damage Location Description REAR RIGHT CORNER OF THE PROPERTY
Address Detail GUNPOWDER DR AND RED LEAF DR
NPA/NXX City LEXINGTON

Locate Company

Locate Company USIC
Locate Company Phone Number 800-778-9140

Damager Info

GC UNKNOWN



PROPERTY DAMAGE REPORT

CMR Key: CMR180720061282

Damager Info	Damager First Name	KEVIN
	Damager Last Name	GRAY
	Damager Telephone Number	8598934400
	How was the damager identified	ON SITE
Pole Description	Did any other facility owner receive damage that you are aware of?	NO
Damage Description	Equipment Type	BORING MACHINE
	Work Type	INSTALLING FIBER FACILITIES
	Nature of Damage	BORER MACHINE HIT LINE DURING EXCAVATION
	Root Cause	FAILURE TO DIG IN A CAREFUL AND PRUDENT MANNER
Locates	Locate Requested Prior to the Cut	YES
	Locate Ticket #	NOT PROVIDED
	Locates Performed?	YES
	Locates Accurate?	YES
	Hit Kit/Measuring Tool Available	NO
	Locate Marks Distance from Damage	NOT PROVIDED
	Describe the Variance from the Locate	NOT PROVIDED
Witness Info	Witness Present	NO
	Instructed to Take Photos	YES
Wrap-Up	Confirmation Code	OVER 30 DAYS



PROPERTY DAMAGE REPORT

CMR Key: CMR180726064412

Tech Info

Windstream Incident or Remedy Number NOT PROVIDED
Tech Phone # 8592212521
Tech Email Address JOSEPH.MCCARTY@WINDSTREAM.COM
Tech ID # E86832
Technician First Name JOE
Technician Last Name MCCARTY

General Info

Windstream NPA/NXX 859263
Damage Location Address 1 2112 CORNERSTONE DR
NPA/NXX State KY
Damage Type BURIED
Cable Type COPPER
Cable Size [Copper] 25 PAIR
Date of Damage 07/26/2018
Temporary or Permanent Repairs PERMANENT
Contractor Required to Complete Repairs YES
Exchange Name LXSE
Damage Location City LEXINGTON
Damage Location State KY
Damage Location Zip 40509
Damage Location Description IN THE REAR SIDE OF THE RESIDENCES ON THE SIDE
Address Detail CROSS STREET STONEWOOD LANE
NPA/NXX City LEXINGTON

Locate Company

Locate Company USIC
Locate Company Phone Number 800-778-9140

Damager Info

Damager First Name KTT ENTERPRISES



PROPERTY DAMAGE REPORT

CMR Key: CMR180726064412

Damager Info	GC	METRO NET
	GC Address1	NOT PROVIDED
	GC Phone #	NOT PROVIDED
	Damager Last Name	NOT PROVIDED
	GC Address 2	NOT PROVIDED
	GC Address City	NOT PROVIDED
	Damager Telephone Number	3172818650
	How was the damager identified	ON SITE
Pole Description	Did any other facility owner receive damage that you are aware of?	NO
Damage Description	Equipment Type	SHOVEL
	Work Type	INSTALLING A DUCT
	Nature of Damage	LINE WAS CUT
	Root Cause	FAILURE TO DIG NI CAREFUL AND PRUDENT MANNER
Locates	Locate Requested Prior to the Cut	YES
	Locate Ticket #	NOT PROVIDED
	Locates Performed?	YES
	Locates Accurate?	YES
	Hit Kit/Measuring Tool Available	NO
	Locate Marks Distance from Damage	RIGHT ON
	Describe the Variance from the Locate	RIGHT ON
Witness Info	Witness Present	NO
Photos	Instructed to Take Photos	YES
Wrap-Up	Confirmation Code	CBEARDEN@CMRCLAIMS.COM



PROPERTY DAMAGE REPORT

CMR Key: CMR180727064912

Tech Info

Windstream Incident or Remedy Number	INC000037604860
Tech Phone #	8594472436
Tech Email Address	JONATHAN.DAHMER@WINDSTREAM.COM
Tech ID #	E0170158
Technician First Name	JONATHAN
Technician Last Name	DAHMER

General Info

Windstream NPA/NXX	859543
Damage Location Address 1	3789 HORSEMINT TRAIL
NPA/NXX State	KY
Damage Type	BURIED
Cable Type	COPPER
Cable Size [Copper]	50
Date of Damage	07/27/2018
Temporary or Permanent Repairs	PERMANENT
Contractor Required to Complete Repairs	YES
Exchange Name	LXTN
Damage Location City	LEXINGTON
Damage Location State	KY
Damage Location Zip	40509
Damage Location Description	DAMAGE LOCATED IN BACK OF PROPERTY
Address Detail	CROSS STREET RIDGEVIEW WAY
NPA/NXX City	LEXINGTON

Locate Company

Locate Company	USIC
Locate Company Phone Number	800-778-9140

Damager Info

GC	UNKNOWN
-----------	---------

07/27/2018

page 1 of 2

CMR

WIN8676



PROPERTY DAMAGE REPORT

CMR Key: CMR180727064912

Damager Info	Damager First Name	NOT PROVIDED
	Damager Last Name	NOT PROVIDED
	Damager Telephone Number	NOT PROVIDED
	How was the damager identified	
Pole Description	Did any other facility owner receive damage that you are aware of?	NO
Damage Description	Equipment Type	BORING MACHINE
	Work Type	NOT PROVIDED
	Nature of Damage	WAS EXCAVATING AND CUT CABLE
	Root Cause	FAILURE TO DIG IN CAREFUL AND PRUDENT MANNER
Locates	Locate Requested Prior to the Cut	YES
	Locate Ticket #	NOT PROVIDED
	Locates Performed?	YES
	Locates Accurate?	YES
	Hit Kit/Measuring Tool Available	YES
	Locate Marks Distance from Damage	NOT PROVIDED
	Describe the Variance from the Locate	NOT PROVIDED
Witness Info	Witness Present	NO
Photos	Instructed to Take Photos	YES
Wrap-Up	Confirmation Code	22220180727004



PROPERTY DAMAGE REPORT

CMR Key: CMR180727064962

Tech Info

Windstream Incident or Remedy Number INC000037680119
Tech Phone # 8593612121
Tech Email Address JOHNNY.ESTES@WINDSTREAM.COM
Tech ID # E139012
Technician First Name JOHNNY
Technician Last Name ESTES

General Info

Windstream NPA/NXX 859263
Damage Location Address 1 3708 DOVER HILL CIRCLE
NPA/NXX State KY
Damage Type BURIED
Cable Type COPPER
Cable Size [Copper] 25 PAIR
Date of Damage 07/26/2018
Temporary or Permanent Repairs TEMPORARY
Contractor Required to Complete Repairs YES
Exchange Name LXSE
Damage Location City LEXINGTON
Damage Location State KY
Damage Location Zip 40509
Damage Location Description BEHIND THE ADDRESS
Address Detail CROSS ST WINTER HILL LN
NPA/NXX City LEXINGTON

Locate Company

Locate Company USIC
Locate Company Phone Number 800-778-9140

Damager Info

GC UNKNOWN
Damager First Name METRO NET



PROPERTY DAMAGE REPORT

CMR Key: CMR180727064962

Damager Info	Damager Last Name	NOT PROVIDED
	Damager Telephone Number	NOT PROVIDED
	How was the damager identified	FACILITIES ARE IN GROUND
Pole Description	Did any other facility owner receive damage that you are aware of?	NO
Damage Description	Equipment Type	BORING MACHINE
	Work Type	INSTALLING CONDUIT FOR OPTICS
	Nature of Damage	INSTALLING CONDUIT FOR OPTICS AND CUT CABLE
	Root Cause	FAILURE TO DIG IN CAREFUL AND PRUDENT MANNER
Locates	Locate Requested Prior to the Cut	YES
	Locate Ticket #	NOT PROVIDED
	Locates Performed?	YES
	Locates Accurate?	YES
	Hit Kit/Measuring Tool Available	YES
	Locate Marks Distance from Damage	DEAD ON
	Describe the Variance from the Locate	DEAD ON
Witness Info	Witness Present	UNKNOWN
Photos	Instructed to Take Photos	YES
Wrap-Up	Confirmation Code	22220180726011



PROPERTY DAMAGE REPORT

CMR Key: CMR180731066802

Tech Info

Windstream Incident or Remedy Number INC00037755570
Tech Phone # 8596295609
Tech Email Address JOSHUA.GRIFFIN@WINDSTREAM.COM
Tech ID # E173632
Technician First Name JOSH
Technician Last Name GRIFFIN

General Info

Windstream NPA/NXX 859264
Damage Location Address 1 3708 ANSLEY CT
NPA/NXX State KY
Damage Type BURIED
Cable Type COPPER
Cable Size [Copper] 200 PAIR
Date of Damage 07/29/2018
Temporary or Permanent Repairs PERMANENT
Contractor Required to Complete Repairs YES
Exchange Name LXTN
Damage Location City LEXINGTON
Damage Location State KY
Damage Location Zip 40509
Damage Location Description IN THE BACK YARD OF THAT ADDRESS
Address Detail CROSS ST WINTER HILL LN
NPA/NXX City LEXINGTON

Locate Company

Locate Company USIC
Locate Company Phone Number 800-778-9140

Damager Info

Damager First Name NOT PROVIDED
GC NOT PROVIDED



PROPERTY DAMAGE REPORT

CMR Key: CMR180731066802

Damager Info	GC Address1	NOT PROVIDED
	GC Phone #	NOT PROVIDED
	Damager Last Name	NOT PROVIDED
	GC Address 2	NOT PROVIDED
	GC Address City	NOT PROVIDED
	Damager Telephone Number	NOT PROVIDED
	How was the damager identified	EQUIPMENT WAS LEFT ON SITE
	GC Address State	KY
	GC Address Zip	
	Pole Description	Did any other facility owner receive damage that you are aware of?
Damage Description	Equipment Type	BORING MACHINE
	Work Type	DIGGING TO PLACE CONDUIT
	Nature of Damage	BORING TO PLACE CONDUIT METRONET HIT THE COPPER LINE
	Root Cause	FAILURE TO DIG IN CAREFUL AND PRUDENT MANNER
Locates	Locate Requested Prior to the Cut	YES
	Locate Ticket #	NOT PROVIDED
	Locates Performed?	YES
	Locates Accurate?	YES
	Hit Kit/Measuring Tool Available	NO
	Locate Marks Distance from Damage	NOT PROVIDED
	Describe the Variance from the Locate	NOT PROVIDED
Witness Info	Witness Present	NO
Photos	Instructed to Take Photos	YES



PROPERTY DAMAGE
REPORT

CMR Key: CMR180731066802

Wrap-Up

Confirmation Code 22220180729005



PROPERTY DAMAGE REPORT

CMR Key: CMR180914043291

Tech Info

Windstream Incident or Remedy Number	INC000038199619
Tech Phone #	8593682456
Tech Email Address	JOSHUA.GRIFFIN@WINDSTREAM.COM
Tech ID #	E0173632
Technician First Name	JOSHUA
Technician Last Name	GRIFFIN

General Info

Windstream NPA/NXX	859263
Damage Location Address 1	673 SMUGGLERS NOTCH DR
NPA/NXX State	KY
Damage Type	BURIED
Cable Type	COPPER
Cable Size [Copper]	50
Date of Damage	09/14/2018
Temporary or Permanent Repairs	PERMANENT
Contractor Required to Complete Repairs	YES
Exchange Name	LXSE
Damage Location City	LEXINGTON
Damage Location State	KY
Damage Location Zip	40509
Damage Location Description	DAMAGE LOCATED IN THE FRONT ON THE RIGHT SIDE
Address Detail	CROSS STREET CHECKERBERRY DR
NPA/NXX City	LEXINGTON

Locate Company

Locate Company	INTEGRITY LOCATE SERVICE
Locate Company Phone Number	833-653-6400

Damager Info

GC	UNKNOWN
----	---------



PROPERTY DAMAGE REPORT

CMR Key: CMR180914043291

Damager Info	Damager First Name	METRO NET
	Damager Last Name	NOT PROVIDED
	Damager Telephone Number	NOT PROVIDED
	How was the damager identified	ON SITE
Pole Description	Did any other facility owner receive damage that you are aware of?	NO
Damage Description	Equipment Type	DITCH WITCH
	Work Type	INSTALLING FIBER
	Nature of Damage	WAS EXCAVATING AND CUT CABLE
	Root Cause	FAILURE TO DIG IN CAREFUL AND PRUDENT MANNER
Locates	Locate Requested Prior to the Cut	NO
Witness Info	Witness Present	NO
Photos	Instructed to Take Photos	YES
Wrap-Up	Confirmation Code	TO BE EMAILED TO CBEARDEN@CMRCLAIMS.COM



PROPERTY DAMAGE REPORT

CMR Key: CMR180919045881

Tech Info

Windstream Incident or Remedy Number	NOT PROVIDED
Tech Phone #	8592212521
Tech Email Address	JOSEPH.MCCARTY@WINDSTREAM.COM
Tech ID #	E86832
Technician First Name	JOE
Technician Last Name	MCCARTY

General Info

Windstream NPA/NXX	859218
Damage Location Address 1	MT TABOR RD AND YELLOWSTONE PKWY
NPA/NXX State	KY
Damage Type	BURIED
Cable Type	COPPER
Cable Size [Copper]	1200 PAIR
Date of Damage	09/18/2018
Temporary or Permanent Repairs	PERMANENT
Contractor Required to Complete Repairs	YES
Exchange Name	LXTN
Damage Location City	LEXINGTON
Damage Location State	KY
Damage Location Zip	40517
Damage Location Description	ABOUT 150 FEET WEST ON MT TABOR ROAD ON THE LEFT SIDE
Address Detail	THE NEAREST CROSS STREET IS YELLOWSTONE PKWY
NPA/NXX City	LEXINGTON

Locate Company

Locate Company	INTEGRITY LOCATE SERVICE
Locate Company Phone Number	833-653-6400

Damager Info

GC	UNKNOWN
----	---------

09/19/2018

page 1 of 2

CMR

WIN8685



PROPERTY DAMAGE REPORT

CMR Key: CMR180919045881

Damager Info	Damager First Name	METRO NET
	Damager Last Name	UNKNOWN
	Damager Telephone Number	NOT PROVIDED
	How was the damager identified	EQUIPMENT ON SITE
Pole Description	Did any other facility owner receive damage that you are aware of?	NO
Damage Description	Equipment Type	BORE MACHINE
	Work Type	INSTALLING CONDUIT
	Nature of Damage	WHILE INSTALLING CONDUIT A CABLE WAS CUT
	Root Cause	FAILURE TO DIG IN CAREFUL AND PRUDENT MANNER
Locates	Locate Requested Prior to the Cut	YES
	Locate Ticket #	1809121261
	Locates Performed?	NO
	Locates Accurate?	UNKNOWN
Witness Info	Witness Present	NO
Photos	Instructed to Take Photos	YES
	Confirmation Code	AY919201803

Ticket Detail Report

Ticket Number KY1803120717



Locate Request For 0015

Ticket Number	Message Type	Previous Ticket	Sequence
KY1803120717	NORM NEW STRT	KY1803051510	119

Work Information

Work Address	STARRUSH PL LEXINGTON, KY FAYETTE	Intersection	AMSONIA WAY
		Duration	N/A
Work Date	3/14/2018 1:00:00 PM	Expiration Date	N/A

Nature of Work	INSTALL FIBER OPTICS	Explosives	No
White Paint	No	Right of Way	No
Mapsco	N/A	Boring	No
Done For	INTERNATIONAL - LX143	Legal Given	No

Meet Date	N/A	Mobile ID	KY01
Project	No	Map No	N/A
Status	COMPLETED	Zone ID	KY01
Depth	5 FEET	Map Ref	N/A

Transmit Date	3/12/2018 12:50:48 PM	Due Date	3/14/2018 1:00:00 PM
Original Call Date	3/12/2018 12:49:00 PM	Assigned Date	3/12/2018 3:59:41 PM
Send Date	3/12/2018 3:59:41 PM	Work to Begin Date	3/14/2018 1:00:00 PM

Work Location

CROSS 1: AMSONIA WAY

LOCATE STARTING AT AND INCLUDING 4136 STARRUSH PL AND CONTINUE

LOCATING SOUTHWEST IN THE REAR EASEMENT FOR APPROX 240 FEET ENDING AT AND

INCLUDING 4148 STARRUSH PL. CONTINUE LOCATING SOUTHWEST FOR APPROX 45 FEET INTO

GRASSY AREA ENDING AT THE NORTHEAST CORNER OF 4156 STARRUSH PL.

Company Information

INTERNATIONAL	Contact	Contact Phone
24474 TELEGRAPH ROAD SOUTHFIELD, MI 48034	CIPRIAN VIRLAN	(586)675-4169
	Contact Email	
Company Phone	Company Fax	MISSDIG@MILENIUMBORS.COM
N/A	N/A	Callback
Alt Contact	Alt Phone	N/A
LAURA ALVEY	(734)231-5131	

Location Points

LATLONG	37.98816100000	-84.40126000000
LATLONG	37.98316400000	-84.39778700000

Additional Members

0015 0200 0237 0326 0370 0700

OCC Remarks

NORMAL NOTICE REMARK
 UG/OH/BOTH: U BLASTING: NO EMERGENCY: N
 DEPTH: 5 FEET
 REMARK DUE TO WEATHER
 :

Dispatcher Notes**Audit Trail**

Application	Date/Time	Operator	Detail	From	To
Prs_Contractor	3/14/2018 10:46:12 AM	PRS	EMAIL Status: S - Sent email	DISPATCH	MISSDIG@MILENI U
Dispatch Receiver	3/14/2018 10:17:46 AM	RECEIVER	Complete visit [0015] [CUSTOM2]	DISPATCH	DISPATCH
Prs_Contractor	3/13/2018 7:37:40 AM	PRS	EMAIL Status: S - Sent email	DISPATCH	MISSDIG@MILENI U
Dispatch Receiver	3/13/2018 6:31:05 AM	RECEIVER	Complete visit [0015] [CUSTOM2]	DISPATCH	DISPATCH
KORWEB	3/12/2018 3:59:41 PM	CBOVERO	Send new ticket	KY01	KY01
KorTerra Usher	3/12/2018 12:51:50 PM	USHER	Auto send disabled for [0015] update ticket	USHER	KY01
KorTerra Usher	3/12/2018 12:51:50 PM	USHER	KY1803120717 is an update of KY1803051510	USHER	

Attachments

File	Created By	Source	Attached Date	Notes
------	------------	--------	---------------	-------

* No attachment records available on ticket

Driver Activity Log

C on 3/13/2018 12:00:00 AM06:31:05.542 by driver CUS in mobile KY01

C on 3/14/2018 12:00:00 AM10:17:46.221 by driver CUS in mobile KY01

Completion			CUSTOM2 WORK FOR 0015
Department	Creation Date	Completion Date	Type
N/A	3/14/2018 10:17:46 AM	3/14/2018 10:55:00 AM	CUSTOM2
Operator	Mobile ID	Positive Response	
CUS	KY01	MARKED	
Internal Remarks			
N/A			
External Remarks			
2018/03/14 10:56 marked on previous met crew on site			
Facility Code	Work Performed	Action Code	
FIBER - N/A	Marked	N/A	

Completion			CUSTOM2 WORK FOR 0015
Department	Creation Date	Completion Date	Type
N/A	3/13/2018 6:31:05 AM	3/13/2018 7:30:37 AM	CUSTOM2
Operator	Mobile ID	Positive Response	
CUS	KY01	ONGOING JOB	
Internal Remarks			
N/A			
External Remarks			
N/A			
Facility Code	Work Performed	Action Code	
FIBER - N/A	N/A	N/A	

Ticket Detail Report

Ticket Number KY1803081182



Locate Request For 0015

Ticket Number	Message Type	Previous Ticket	Sequence
KY1803081182	NORM NEW STRT	N/A	267

Work Information

Work Address	AYLESBURY CIR LEXINGTON, KY FAYETTE	Intersection	BRIGHTON PLACE DR
--------------	--	--------------	-------------------

Duration	N/A
----------	-----

Work Date	3/12/2018 3:45:00 PM
-----------	----------------------

Expiration Date	N/A
-----------------	-----

Nature of Work	INSTALL FIBER OPTICS	Explosives	No
----------------	----------------------	------------	----

White Paint	No	Right of Way	No
-------------	----	--------------	----

Mapsco	N/A	Boring	No
--------	-----	--------	----

Done For	METRONET LX149	Legal Given	No
----------	----------------	-------------	----

Meet Date	N/A	Mobile ID	KY01
-----------	-----	-----------	------

Project	No	Map No	N/A
---------	----	--------	-----

Status	COMPLETED	Zone ID	KY01
--------	-----------	---------	------

Depth	5 FEET	Map Ref	N/A
-------	--------	---------	-----

Transmit Date	3/8/2018 3:29:15 PM	Due Date	3/12/2018 3:45:00 PM
---------------	---------------------	----------	----------------------

Original Call Date	3/8/2018 3:25:00 PM	Assigned Date	3/8/2018 4:41:12 PM
--------------------	---------------------	---------------	---------------------

Send Date	3/8/2018 4:41:12 PM	Work to Begin Date	3/12/2018 3:45:00 PM
-----------	---------------------	--------------------	----------------------

Work Location

CROSS 1: BRIGHTON PLACE DR

LOCATE STARTING AT THE SOUTHWEST CORNER OF 3100 AYLESBURY CIR AND CONTINUE LOCATING EAST IN THE REAR EASEMENT FOR APPROX 485 FEET ENDING AT AND INCLUDING 3116 AYLESBURY CIR.

Company Information

RLM UNDERGROUND
 4902 W 57TH STREET
 ROELAND PARK, KS 66205

Contact
 FERNIE PITT
 (252)363-4558

Contact Email
 LEE.MUDD@RLMUNDERGROUND.COM

Company Phone
 N/A

Company Fax
 N/A

Alt Contact
 MARY ALLEN

Alt Phone
 (812)213-1379

Callback
 N/A

Location Points

LATLONG 38.01100900000 -84.42061400000
 LATLONG 38.00931100000 -84.41795600000

Additional Members

0015 0026 0200 0237 0326 0370 0700

OCC Remarks

NORMAL NOTICE
 UG/OH/BOTH: U BLASTING: NO EMERGENCY: N
 DEPTH: 5 FEET

Dispatcher Notes

Audit Trail

Application	Date/Time	Operator	Detail	From	To
Prs_Contractor	3/26/2018 12:54:02 PM	PRS	EMAIL Status: S - Sent email	DISPATCH	LEE.MUDD@RLMU ND
Dispatch Receiver	3/26/2018 9:04:16 AM	RECEIVER	Complete visit [0015] [CUSTOM2]	DISPATCH	DISPATCH
Prs_Contractor	3/9/2018 9:21:48 AM	PRS	EMAIL Status: S - Sent email	DISPATCH	LEE.MUDD@RLMU ND
Dispatch Receiver	3/9/2018 9:01:51 AM	RECEIVER	Complete visit [0015] [CUSTOM2]	DISPATCH	DISPATCH
KORWEB	3/8/2018 4:41:12 PM	LLOCKHART	Send new ticket	KY01	KY01
KorTerra Usher	3/8/2018 3:30:18 PM	USHER	Auto send disabled for [0015] new ticket	USHER	KY01

Attachments

File	Created By	Source	Attached Date	Notes
------	------------	--------	---------------	-------

* No attachment records available on ticket

Driver Activity Log

C on 3/9/2018 12:00:00 AM09:01:51.917 by driver CUS in mobile KY01
 C on 3/26/2018 12:00:00 AM09:04:16.921 by driver CUS in mobile KY01

Completion **CUSTOM2 WORK FOR 0015**

Department	Creation Date	Completion Date	Type
N/A	3/26/2018 9:04:16 AM	3/21/2018 4:49:00 PM	CUSTOM2
Operator	Mobile ID	Positive Response	
CUS	KY01	MARKED	
Internal Remarks			
N/A			
External Remarks			
N/A			
Facility Code	Work Performed	Action Code	
FIBER - N/A	Marked	N/A	

Completion **CUSTOM2 WORK FOR 0015**

Department	Creation Date	Completion Date	Type
N/A	3/9/2018 9:01:51 AM	3/9/2018 10:01:21 AM	CUSTOM2
Operator	Mobile ID	Positive Response	
CUS	KY01	ONGOING JOB	
Internal Remarks			
N/A			
External Remarks			
N/A			
Facility Code	Work Performed	Action Code	
FIBER - N/A	N/A	N/A	

Ticket Detail Report

Ticket Number KY1804191517



Locate Request For 0015

Ticket Number	Message Type	Previous Ticket	Sequence
KY1804191517	NORM NEW STRT	N/A	306

Work Information

Work Address	3104 GLENWOOD DR LEXINGTON, KY FAYETTE	Intersection	TIMBER CREEK DR
		Duration	N/A
Work Date	4/23/2018 4:00:00 PM	Expiration Date	N/A
Nature of Work	INSTALL FIBER OPTICS	Explosives	No
White Paint	No	Right of Way	No
Mapsco	N/A	Boring	No
Done For	METRONET - LX149	Legal Given	No
Meet Date	N/A	Mobile ID	KY01
Project	No	Map No	N/A
Status	COMPLETED	Zone ID	KY01
Depth	5 FEET	Map Ref	N/A
Transmit Date	4/19/2018 3:51:55 PM	Due Date	4/23/2018 4:00:00 PM
Original Call Date	4/19/2018 3:50:00 PM	Assigned Date	4/19/2018 4:37:55 PM
Send Date	4/19/2018 4:37:55 PM	Work to Begin Date	4/23/2018 4:00:00 PM

Work Location

CROSS 1: TIMBER CREEK DR
LOCATE THE WEST SIDE AND REAR EASEMENTS OF 3104 GLENWOOD DR.

Company Information**RLM UNDERGROUND**4902 W 57TH STREET
ROELAND PARK, KS 66205**Contact**

FERNIE PITT

Contact Phone

(252)363-4458

Contact Email

LEE.MUDD@RLMUNDERGROUND.COM

Company Phone

N/A

Company Fax

N/A

Callback**Alt Contact**

MARY ALLEN

Alt Phone

(859)481-1962

N/A

Location Points

LATLONG 38.01554400000 -84.41508400000

LATLONG 38.01422100000 -84.41100200000

Additional Members

0015 0026 0200 0237 0326 0370 0700

OCC Remarks

NORMAL NOTICE

UG/OH/BOTH: U BLASTING: NO EMERGENCY: N

DEPTH: 5 FEET

Dispatcher Notes**Audit Trail**

Application	Date/Time	Operator	Detail	From	To
Prs_Contractor	4/20/2018 3:14:24 PM	PRS	EMAIL Status: S - Sent email	DISPATCH	LEE.MUDD@RLMU ND
Dispatch Receiver	4/20/2018 3:01:35 PM	RECEIVER	Complete visit [0015] [CUSTOM2]	DISPATCH	DISPATCH
KORWEB	4/19/2018 4:37:55 PM	EWATSON	Send new ticket	KY01	KY01
KorTerra Usher	4/19/2018 3:53:10 PM	USHER	Auto send disabled for [0015] new ticket	USHER	KY01

Attachments

File	Created By	Source	Attached Date	Notes
------	------------	--------	---------------	-------

* No attachment records available on ticket

Driver Activity Log

C on 4/20/2018 12:00:00 AM 15:01:35.368 by driver CUS in mobile KY01

Completion

CUSTOM2 WORK FOR 0015

Department	Creation Date	Completion Date	Type
N/A	4/20/2018 3:01:35 PM	4/20/2018 3:24:00 PM	CUSTOM2

Operator	Mobile ID	Positive Response
CUS	KY01	MARKED

Internal Remarks

N/A

External Remarks

2018/04/20 15:26 1804191513 met with crew in rear easemernt marked all lines that they needed

Facility Code	Work Performed	Action Code
FIBER - N/A	Marked	N/A

Ticket Detail Report

Ticket Number KY1804200964



Locate Request For 0015

Ticket Number	Message Type	Previous Ticket	Sequence
KY1804200964	NORM NEW STRT	N/A	281

Work Information

Work Address	SUNNINGDALE DR LEXINGTON, KY FAYETTE	Intersection	POLO CLUB BLVD
		Duration	N/A
Work Date	4/24/2018 1:00:00 PM	Expiration Date	N/A
Nature of Work	INSTALL FIBER OPTICS	Explosives	No
White Paint	No	Right of Way	No
Mapsco	N/A	Boring	No
Done For	METRONET - LX161	Legal Given	No
Meet Date	N/A	Mobile ID	KY01
Project	No	Map No	N/A
Status	COMPLETED	Zone ID	KY01
Depth	5 FEET	Map Ref	N/A
Transmit Date	4/20/2018 12:48:44 PM	Due Date	4/24/2018 1:00:00 PM
Original Call Date	4/20/2018 12:47:00 PM	Assigned Date	4/20/2018 2:55:47 PM
Send Date	4/20/2018 2:55:47 PM	Work to Begin Date	4/24/2018 1:00:00 PM

Work Location

CROSS 1: POLO CLUB BLVD
 LOCATE STARTING AT 2244 SUNNINGDALE DR HEADING NORTHEAST IN THE REAR
 EASEMENT FOR APPROX 480 FEET ENDING AT AND INCLUDING 2268 SUNNINGDALE DR.

Company Information

ROADLINK INC	Contact	Contact Phone
23819 STATELY OAKS SAN ANTONIO, TX 78260	ADRIAN BOLOJAN	(602)317-5482
Company Phone	Company Fax	Contact Email
N/A	N/A	LOCATESTX@GMAIL.COM
Alt Contact	Alt Phone	Callback
MARY ALLEN	(602)317-5482	N/A

Location Points

LATLONG	38.02002500000	-84.40207400000
LATLONG	38.01439100000	-84.39711100000

Additional Members

0015 0026 0200 0237 0326 0370

OCC Remarks

NORMAL NOTICE
UG/OH/BOTH: U BLASTING: NO EMERGENCY: N
DEPTH: 5 FEET

Dispatcher Notes

Audit Trail

Application	Date/Time	Operator	Detail	From	To
Prs_Contractor	4/27/2018 4:38:59 PM	PRS	EMAIL Status: S - Sent email	DISPATCH	LOCATESTX@GM AIL
Dispatch Receiver	4/27/2018 2:23:40 PM	RECEIVER	Complete visit [0015] [CUSTOM2]	DISPATCH	DISPATCH
KORWEB	4/20/2018 2:55:47 PM	JLANDER	Send new ticket	KY01	KY01
KorTerra Usher	4/20/2018 12:50:03 PM	USHER	Auto send disabled for [0015] new ticket	USHER	KY01

Attachments

File	Created By	Source	Attached Date	Notes
------	------------	--------	---------------	-------

* No attachment records available on ticket

Driver Activity Log

C on 4/27/2018 12:00:00 AM 14:23:40.525 by driver CUS in mobile KY01

Completion**CUSTOM2 WORK FOR 0015**

Department	Creation Date	Completion Date	Type
N/A	4/27/2018 2:23:40 PM	4/27/2018 3:12:00 PM	CUSTOM2

Operator	Mobile ID	Positive Response
CUS	KY01	MARKED

Internal Remarks

N/A

External Remarks

2018/04/27 15:13 Type 3 locate. Pictures attached to ticket number 1804200979.

Facility Code	Work Performed	Action Code
FIBER - N/A	Marked	N/A

Ticket Detail Report

Ticket Number KY1805011406



Locate Request For 0015

Ticket Number	Message Type	Previous Ticket	Sequence
KY1805011406	NORM NEW STRT	N/A	352

Work Information

Work Address	1389 PLEASANT RIDGE DR LEXINGTON, KY FAYETTE	Intersection	COLORADO RD
		Duration	N/A
Work Date	5/3/2018 2:00:00 PM	Expiration Date	N/A
Nature of Work	INSTALL FIBER OPTICS	Explosives	No
White Paint	No	Right of Way	No
Mapsco	N/A	Boring	No
Done For	METRONET - LX149	Legal Given	No
Meet Date	N/A	Mobile ID	KY01
Project	No	Map No	N/A
Status	COMPLETED	Zone ID	KY01
Depth	5 FEET	Map Ref	N/A
Transmit Date	5/1/2018 1:51:44 PM	Due Date	5/3/2018 2:00:00 PM
Original Call Date	5/1/2018 1:50:00 PM	Assigned Date	N/A
Send Date	N/A	Work to Begin Date	5/3/2018 2:00:00 PM

Work Location

CROSS 1: COLORADO RD
LOCATE THE SOUTH SIDE AND REAR EASEMENTS OF 1389 PLEASANT RIDGE DR

Company Information

RLM UNDERGROUND	Contact	Contact Phone
4902 W 57TH STREET ROELAND PARK, KS 66205	FERNIE PITT	(252)363-4558
	Contact Email	
Company Phone	Company Fax	LEE.MUDD@RLMUNDERGROUND.COM
N/A	N/A	Callback
Alt Contact	Alt Phone	N/A
MARY ALLEN	(859)481-1962	

Location Points

LATLONG	38.01303900000	-84.40752300000
LATLONG	38.01138100000	-84.40610700000

Additional Members

0015 0026 0200 0237 0326 0370 0700

OCC Remarks

NORMAL NOTICE
 UG/OH/BOTH: U BLASTING: NO EMERGENCY: N
 DEPTH: 5 FEET

Dispatcher Notes**Audit Trail**

Application	Date/Time	Operator	Detail	From	To
KORWEB	5/1/2018 5:29:12 PM	SLAMONT	Complete visit [0015] [CUSTOM2]	DISPATCH	KY01
Prs_Contractor	5/1/2018 4:39:20 PM	PRS	EMAIL Status: S - Sent email	DISPATCH	LEE.MUDD@RLMU ND
KorTerra Usher	5/1/2018 1:51:54 PM	USHER	Auto send disabled for [0015] new ticket	USHER	KY01

Attachments

File	Created By	Source	Attached Date	Notes
------	------------	--------	---------------	-------

* No attachment records available on ticket

Driver Activity Log

* No driver activity log available on ticket

Completion**CUSTOM2 WORK FOR 0015**

Department	Creation Date	Completion Date	Type
N/A	5/1/2018 5:29:12 PM	5/1/2018 5:29:12 PM	CUSTOM2
Operator	Mobile ID	Positive Response	
SLAMONT	KY01	_CLEARED	
Internal Remarks			
N/A			
External Remarks			
N/A			
Facility Code	Work Performed	Action Code	
PHONE - N/A	Cleared	N/A	

Ticket Detail Report

Ticket Number KY1805311201



Locate Request For 0015

Ticket Number	Message Type	Previous Ticket	Sequence
KY1805311201	NORM NEW GRID	N/A	241

Work Information

Work Address	RED LEAF DR LEXINGTON, KY FAYETTE	Intersection	GUNPOWDER DR
		Duration	N/A
Work Date	6/4/2018 1:15:00 PM	Expiration Date	N/A
Nature of Work	INSTALL FIBER OPTICS	Explosives	No
White Paint	No	Right of Way	No
Mapsco	N/A	Boring	No
Done For	METRONET - LX152	Legal Given	No
Meet Date	N/A	Mobile ID	KY01
Project	No	Map No	N/A
Status	COMPLETED	Zone ID	KY01
Depth	5 FEET	Map Ref	N/A
Transmit Date	5/31/2018 1:05:30 PM	Due Date	6/4/2018 1:15:00 PM
Original Call Date	5/31/2018 1:04:00 PM	Assigned Date	5/31/2018 4:31:59 PM
Send Date	5/31/2018 4:31:59 PM	Work to Begin Date	6/4/2018 1:15:00 PM

Work Location

CROSS 1: GUNPOWDER DR

LOCATE STARTING AT THE FRONT EASEMENT BETWEEN 2733 AND 2737 RED LEAF

DR HEADING NORTH FOR APPROX 80 FEET CROSSING RED LEAF DR TO THE FRONT EASEMENT

BETWEEN 2732 AND 2736 RED LEAF DR

Company Information

UNIFIED UTILITY ALLIANCE INC		Contact	Contact Phone
5385 E LAUREL RD / PO BOX 2181 LONDON, KY 40741		KEVIN GRAY	(606)657-5352
		Contact Email	
Company Phone	Company Fax	GRAY3883@ROADRUNNER.COM	
N/A	N/A	Callback	
Alt Contact	Alt Phone	N/A	
MARY ALLEN	(606)843-0841		

Location Points

LATLONG	38.01710300000	-84.42848800000
LATLONG	38.01476200000	-84.42691700000

Additional Members

0015 0026 0200 0237 0326 0370 0700

OCC Remarks

NORMAL NOTICE
 UG/OH/BOTH: U BLASTING: NO EMERGENCY: N
 DEPTH: 5 FEET

Dispatcher Notes**Audit Trail**

Application	Date/Time	Operator	Detail	From	To
Prs_Contractor	6/14/2018 6:21:20 AM	PRS	EMAIL Status: S - Sent email	DISPATCH	GRAY3883@ROAD RU
Dispatch Receiver	6/14/2018 6:19:33 AM	RECEIVER	Complete visit [0015] [CUSTOM2]	DISPATCH	DISPATCH
Prs_Contractor	6/1/2018 6:55:09 AM	PRS	EMAIL Status: S - Sent email	DISPATCH	GRAY3883@ROAD RU
Dispatch Receiver	6/1/2018 6:53:53 AM	RECEIVER	Complete visit [0015] [CUSTOM2]	DISPATCH	DISPATCH
KORWEB	5/31/2018 4:31:59 PM	ECARLSON	Send new ticket	KY01	KY01
KorTerra Usher	5/31/2018 1:06:50 PM	USHER	Auto send disabled for [0015] new ticket	USHER	KY01

Attachments

File	Created By	Source	Attached Date	Notes
------	------------	--------	---------------	-------

* No attachment records available on ticket

Driver Activity Log

C on 6/1/2018 12:00:00 AM06:53:53.912 by driver CUS in mobile KY01
 C on 6/14/2018 12:00:00 AM06:19:33.543 by driver CUS in mobile KY01

Completion **CUSTOM2 WORK FOR 0015**

Department	Creation Date	Completion Date	Type
N/A	6/14/2018 6:19:33 AM	6/14/2018 7:16:00 AM	CUSTOM2
Operator	Mobile ID	Positive Response	
CUS	KY01	MARKED	
Internal Remarks			
N/A			
External Remarks			
N/A			
Facility Code	Work Performed	Action Code	
FIBER - N/A	Marked	N/A	

Completion **CUSTOM2 WORK FOR 0015**

Department	Creation Date	Completion Date	Type
N/A	6/1/2018 6:53:53 AM	6/1/2018 7:53:10 AM	CUSTOM2
Operator	Mobile ID	Positive Response	
CUS	KY01	ONGOING JOB	
Internal Remarks			
N/A			
External Remarks			
N/A			
Facility Code	Work Performed	Action Code	
FIBER - N/A	Not Complete	N/A	

Ticket Detail Report

Ticket Number KY1806111066



Locate Request For 0015

Ticket Number	Message Type	Previous Ticket	Sequence
KY1806111066	NORM NEW GRID	N/A	205

Work Information

Work Address	LAKESIDE DR LEXINGTON, KY FAYETTE	Intersection	LAKESIDE PL
--------------	--------------------------------------	--------------	-------------

Duration	N/A
----------	-----

Work Date	6/13/2018 12:15:00 PM	Expiration Date	N/A
-----------	-----------------------	-----------------	-----

Nature of Work	INSTALL FIBER OPTICS	Explosives	No
----------------	----------------------	------------	----

White Paint	No	Right of Way	No
-------------	----	--------------	----

Mapsco	N/A	Boring	No
--------	-----	--------	----

Done For	METRONET - LX101	Legal Given	No
----------	------------------	-------------	----

Meet Date	N/A	Mobile ID	KY01
-----------	-----	-----------	------

Project	No	Map No	N/A
---------	----	--------	-----

Status	COMPLETED	Zone ID	KY01
--------	-----------	---------	------

Depth	5 FEET	Map Ref	N/A
-------	--------	---------	-----

Transmit Date	6/11/2018 12:04:02 PM	Due Date	6/13/2018 12:15:00 PM
---------------	-----------------------	----------	-----------------------

Original Call Date	6/11/2018 12:02:00 PM	Assigned Date	6/11/2018 3:24:22 PM
--------------------	-----------------------	---------------	----------------------

Send Date	6/11/2018 3:24:22 PM	Work to Begin Date	6/13/2018 12:15:00 PM
-----------	----------------------	--------------------	-----------------------

Work Location

CROSS 1: LAKESIDE PL

LOCATE THE REAR OF PROPERTY FOR THE FOLLOWING ADDRESSES 2077 2073

2069 2065 AND 2061 LAKESIDE DR

Company Information

MTD DRILLING LLC	Contact	Contact Phone
8303 AMELIA CT- CHARLESTOWN, IN 47111	MATT SAMPSON	(502)415-8020
	Contact Email	
Company Phone	Company Fax	MTDDRILLING@GMAIL.COM
N/A	N/A	Callback
Alt Contact	Alt Phone	N/A
MARY ALLEN	(502)415-8020	

Location Points

LATLONG	38.00478400000	-84.47635500000
LATLONG	38.00259700000	-84.47205200000

Additional Members

0015 0026 0200 0237 0326 0370

OCC Remarks

NORMAL NOTICE
UG/OH/BOTH: U BLASTING: NO EMERGENCY: N
DEPTH: 5 FEET

Dispatcher Notes

Audit Trail

Application	Date/Time	Operator	Detail	From	To
Prs_Contractor	6/12/2018 8:02:58 PM	PRS	EMAIL Status: S - Sent email	DISPATCH	MTDDRILLING@G MA
Dispatch Receiver	6/12/2018 8:00:48 PM	RECEIVER	Complete visit [0015] [CUSTOM2]	DISPATCH	DISPATCH
KORWEB	6/11/2018 3:24:22 PM	ECARLSON	Send new ticket	KY01	KY01
Prs_Contractor	6/11/2018 3:07:31 PM	PRS	EMAIL Status: S - Sent email	DISPATCH	MTDDRILLING@G MA
Dispatch Receiver	6/11/2018 2:55:04 PM	RECEIVER	Complete visit [0015] [CUSTOM2]	DISPATCH	DISPATCH
KorTerra Usher	6/11/2018 12:04:31 PM	USHER	Auto send disabled for [0015] new ticket	USHER	KY01

Attachments

File	Created By	Source	Attached Date	Notes
------	------------	--------	---------------	-------

* No attachment records available on ticket

Driver Activity Log

C on 6/11/2018 12:00:00 AM14:55:04.047 by driver CUS in mobile KY01
C on 6/12/2018 12:00:00 AM20:00:48.501 by driver CUS in mobile KY01

Completion **CUSTOM2 WORK FOR 0015**

Department	Creation Date	Completion Date	Type
N/A	6/12/2018 8:00:48 PM	6/12/2018 8:59:00 PM	CUSTOM2
Operator	Mobile ID	Positive Response	
CUS	KY01	BAD ADDRESS / DENIED ACCESS	
Internal Remarks			
N/A			
External Remarks			
2018/06/12 20:59 1806111096			
Facility Code	Work Performed	Action Code	
FIBER - N/A	Not Complete	N/A	

Completion **CUSTOM2 WORK FOR 0015**

Department	Creation Date	Completion Date	Type
N/A	6/11/2018 2:55:04 PM	6/11/2018 3:54:18 PM	CUSTOM2
Operator	Mobile ID	Positive Response	
CUS	KY01	ONGOING JOB	
Internal Remarks			
N/A			
External Remarks			
N/A			
Facility Code	Work Performed	Action Code	
FIBER - N/A	Not Complete	N/A	

Ticket Detail Report

Ticket Number KY1802261330



Locate Request For 0015

Ticket Number	Message Type	Previous Ticket	Sequence
KY1802261330	NORM NEW STRT	N/A	307

Work Information

Work Address 205 CROSSFIELD PL
LEXINGTON, KY FAYETTE Intersection WOODHILL DR

Duration N/A

Work Date 2/28/2018 3:00:00 PM

Expiration Date N/A

Nature of Work INSTALL FIBER OPTICS

Explosives No

White Paint No

Right of Way No

Mapsco N/A

Boring No

Done For METRONET - LX139

Legal Given No

Meet Date N/A

Mobile ID KY01

Project No

Map No N/A

Status COMPLETED

Zone ID KY01

Depth 5 FEET

Map Ref N/A

Transmit Date 2/26/2018 2:47:22 PM

Due Date 2/28/2018 3:00:00 PM

Original Call Date 2/26/2018 2:46:00 PM

Assigned Date 2/26/2018 5:20:31 PM

Send Date 2/26/2018 5:20:31 PM

Work to Begin Date 2/28/2018 3:00:00 PM

Work Location

CROSS 1: WOODHILL DR

LOCATE THE NORTHWEST SIDE EASEMENT OF 205 CROSSFIELD PL.

Company Information

KTT ENTERPRISES INC		Contact	Contact Phone
2223 DUNE VIEW TRL APT 824 INDIANAPOLIS, IN 46217		KEN DINSMORE	
		Contact Email	
Company Phone	Company Fax	UDS_INC@YAHOO.COM	
N/A	N/A	Callback	
Alt Contact	Alt Phone	N/A	
LAURA ALVEY	(317)281-8650		(317)281-8650

Location Points

LATLONG	38.01238200000	-84.44480600000
LATLONG	38.01106800000	-84.44307400000

Additional Members

0015 0026 0200 0237 0326 0370 0496

OCC Remarks

NORMAL NOTICE
 UG/OH/BOTH: U BLASTING: NO EMERGENCY: N
 DEPTH: 5 FEET

Dispatcher Notes**Audit Trail**

Application	Date/Time	Operator	Detail	From	To
Prs_Contractor	3/3/2018 3:30:54 PM	PRS	EMAIL Status: S - Sent email	DISPATCH	UDS_INC@YAHOO .C
Dispatch Receiver	3/3/2018 3:29:55 PM	RECEIVER	Complete visit [0015] [CUSTOM2]	DISPATCH	DISPATCH
Prs_Contractor	2/27/2018 6:57:58 AM	PRS	EMAIL Status: S - Sent email	DISPATCH	UDS_INC@YAHOO .C
Dispatch Receiver	2/27/2018 6:56:37 AM	RECEIVER	Complete visit [0015] [CUSTOM2]	DISPATCH	DISPATCH
KORWEB	2/26/2018 5:20:31 PM	GVOIGT	Send new ticket	KY01	KY01
KorTerra Usher	2/26/2018 2:48:16 PM	USHER	Auto send disabled for [0015] new ticket	USHER	KY01

Attachments

File	Created By	Source	Attached Date	Notes
------	------------	--------	---------------	-------

* No attachment records available on ticket

Driver Activity Log

C on 2/27/2018 12:00:00 AM06:56:37.468 by driver CUS in mobile KY01
 C on 3/3/2018 12:00:00 AM15:29:55.123 by driver CUS in mobile KY01

Completion **CUSTOM2 WORK FOR 0015**

Department	Creation Date	Completion Date	Type
N/A	3/3/2018 3:29:55 PM	3/3/2018 4:26:00 PM	CUSTOM2

Operator	Mobile ID	Positive Response
CUS	KY01	MARKED

Internal Remarks

N/A

External Remarks

2018/03/03 16:27 Pics attached to ticket# 1802261329

Facility Code	Work Performed	Action Code
FIBER - N/A	Marked	N/A

Completion **CUSTOM2 WORK FOR 0015**

Department	Creation Date	Completion Date	Type
N/A	2/27/2018 6:56:37 AM	2/27/2018 7:55:08 AM	CUSTOM2

Operator	Mobile ID	Positive Response
CUS	KY01	ONGOING JOB

Internal Remarks

N/A

External Remarks

N/A

Facility Code	Work Performed	Action Code
FIBER - N/A	N/A	N/A

Ticket Detail Report

Ticket Number KY1803081082



Locate Request For 0015

Ticket Number	Message Type	Previous Ticket	Sequence
KY1803081082	NORM NEW STRT	N/A	213

Work Information

Work Address	CATERA TRCE LEXINGTON, KY FAYETTE	Intersection	OLD TODDS RD
		Duration	N/A
Work Date	3/12/2018 3:00:00 PM	Expiration Date	N/A
Nature of Work	INSTALL FIBER OPTICS	Explosives	No
White Paint	No	Right of Way	No
Mapsco	N/A	Boring	No
Done For	METRONET - LX139	Legal Given	No
Meet Date	N/A	Mobile ID	KY01
Project	No	Map No	N/A
Status	COMPLETED	Zone ID	KY01
Depth	5 FEET	Map Ref	N/A
Transmit Date	3/8/2018 2:46:39 PM	Due Date	3/12/2018 3:00:00 PM
Original Call Date	3/8/2018 2:45:00 PM	Assigned Date	3/8/2018 4:44:32 PM
Send Date	3/8/2018 4:44:32 PM	Work to Begin Date	3/12/2018 3:00:00 PM

Work Location

CROSS 1: OLD TODDS RD
LOCATE STARTING AT AND INCLUDING 248 CATERA TRCE AND CONTINUE LOCATING
SOUTHEAST THEN SOUTHWEST IN THE REAR EASEMENT FOR APPROX 400 FEET ENDING AT AND
INCLUDING 241 CATERA TRCE.

Company Information

KTT ENTERPRISES INC		Contact	Contact Phone
2223 DUNE VIEW TRL APT 824 INDIANAPOLIS, IN 46217		KEN DINSMORE	
		Contact Email	
Company Phone	Company Fax	UDS_INC@YAHOO.COM	
N/A	N/A	Callback	
Alt Contact	Alt Phone	N/A	
LAURA ALVEY	(317)281-8650		(317)281-8650

Location Points

LATLONG	38.01299900000	-84.44976300000
LATLONG	38.01090200000	-84.44725600000

Additional Members

0015 0026 0200 0237 0326 0370

OCC Remarks

NORMAL NOTICE
UG/OH/BOTH: U BLASTING: NO EMERGENCY: N
DEPTH: 5 FEET

Dispatcher Notes

Audit Trail

Application	Date/Time	Operator	Detail	From	To
Prs_Contractor	3/16/2018 2:22:12 PM	PRS	EMAIL Status: S - Sent email	DISPATCH	UDS_INC@YAHOO .C
Dispatch Receiver	3/16/2018 2:11:54 PM	RECEIVER	Complete visit [0015] [CUSTOM2]	DISPATCH	DISPATCH
Prs_Contractor	3/9/2018 8:50:23 AM	PRS	EMAIL Status: S - Sent email	DISPATCH	UDS_INC@YAHOO .C
Dispatch Receiver	3/9/2018 8:48:29 AM	RECEIVER	Complete visit [0015] [CUSTOM2]	DISPATCH	DISPATCH
KORWEB	3/8/2018 4:44:32 PM	LLOCKHART	Send new ticket	KY01	KY01
KorTerra Usher	3/8/2018 2:46:58 PM	USHER	Auto send disabled for [0015] new ticket	USHER	KY01

Attachments

File	Created By	Source	Attached Date	Notes
------	------------	--------	---------------	-------

* No attachment records available on ticket

Driver Activity Log

C on 3/9/2018 12:00:00 AM08:48:29.861 by driver CUS in mobile KY01
C on 3/16/2018 12:00:00 AM14:11:54.435 by driver CUS in mobile KY01

Completion		CUSTOM2 WORK FOR 0015	
Department	Creation Date	Completion Date	Type
N/A	3/16/2018 2:11:54 PM	3/16/2018 3:07:00 PM	CUSTOM2
Operator	Mobile ID	Positive Response	
CUS	KY01	MARKED	
Internal Remarks			
N/A			
External Remarks			
2018/03/16 15:10 All notes and photos are on ticket 1803081076			
Facility Code	Work Performed	Action Code	
FIBER - N/A	Marked	N/A	

Completion		CUSTOM2 WORK FOR 0015	
Department	Creation Date	Completion Date	Type
N/A	3/9/2018 8:48:29 AM	3/9/2018 9:47:31 AM	CUSTOM2
Operator	Mobile ID	Positive Response	
CUS	KY01	ONGOING JOB	
Internal Remarks			
N/A			
External Remarks			
N/A			
Facility Code	Work Performed	Action Code	
FIBER - N/A	N/A	N/A	

Ticket Detail Report

Ticket Number KY1803081182



Locate Request For 0015

Ticket Number	Message Type	Previous Ticket	Sequence
KY1803081182	NORM NEW STRT	N/A	267

Work Information

Work Address	AYLESBURY CIR LEXINGTON, KY FAYETTE	Intersection	BRIGHTON PLACE DR
		Duration	N/A
Work Date	3/12/2018 3:45:00 PM	Expiration Date	N/A
Nature of Work	INSTALL FIBER OPTICS	Explosives	No
White Paint	No	Right of Way	No
Mapsco	N/A	Boring	No
Done For	METRONET LX149	Legal Given	No
Meet Date	N/A	Mobile ID	KY01
Project	No	Map No	N/A
Status	COMPLETED	Zone ID	KY01
Depth	5 FEET	Map Ref	N/A
Transmit Date	3/8/2018 3:29:15 PM	Due Date	3/12/2018 3:45:00 PM
Original Call Date	3/8/2018 3:25:00 PM	Assigned Date	3/8/2018 4:41:12 PM
Send Date	3/8/2018 4:41:12 PM	Work to Begin Date	3/12/2018 3:45:00 PM

Work Location

CROSS 1: BRIGHTON PLACE DR
LOCATE STARTING AT THE SOUTHWEST CORNER OF 3100 AYLESBURY CIR AND
CONTINUE LOCATING EAST IN THE REAR EASEMENT FOR APPROX 485 FEET ENDING AT AND
INCLUDING 3116 AYLESBURY CIR.

Company Information

RLM UNDERGROUND		Contact	Contact Phone
4902 W 57TH STREET ROELAND PARK, KS 66205		FERNIE PITT	(252)363-4558
		Contact Email	
Company Phone	Company Fax	LEE.MUDD@RLMUNDERGROUND.COM	
N/A	N/A	Callback	
Alt Contact	Alt Phone	N/A	
MARY ALLEN	(812)213-1379		

Location Points

LATLONG	38.01100900000	-84.42061400000
LATLONG	38.00931100000	-84.41795600000

Additional Members

0015 0026 0200 0237 0326 0370 0700

OCC Remarks

NORMAL NOTICE
 UG/OH/BOTH: U BLASTING: NO EMERGENCY: N
 DEPTH: 5 FEET

Dispatcher Notes

Audit Trail

Application	Date/Time	Operator	Detail	From	To
Prs_Contractor	3/26/2018 12:54:02 PM	PRS	EMAIL Status: S - Sent email	DISPATCH	LEE.MUDD@RLMU ND
Dispatch Receiver	3/26/2018 9:04:16 AM	RECEIVER	Complete visit [0015] [CUSTOM2]	DISPATCH	DISPATCH
Prs_Contractor	3/9/2018 9:21:48 AM	PRS	EMAIL Status: S - Sent email	DISPATCH	LEE.MUDD@RLMU ND
Dispatch Receiver	3/9/2018 9:01:51 AM	RECEIVER	Complete visit [0015] [CUSTOM2]	DISPATCH	DISPATCH
KORWEB	3/8/2018 4:41:12 PM	LLOCKHART	Send new ticket	KY01	KY01
KorTerra Usher	3/8/2018 3:30:18 PM	USHER	Auto send disabled for [0015] new ticket	USHER	KY01

Attachments

File	Created By	Source	Attached Date	Notes
------	------------	--------	---------------	-------

* No attachment records available on ticket

Driver Activity Log

C on 3/9/2018 12:00:00 AM09:01:51.917 by driver CUS in mobile KY01
 C on 3/26/2018 12:00:00 AM09:04:16.921 by driver CUS in mobile KY01

Completion **CUSTOM2 WORK FOR 0015**

Department	Creation Date	Completion Date	Type
N/A	3/26/2018 9:04:16 AM	3/21/2018 4:49:00 PM	CUSTOM2
Operator	Mobile ID	Positive Response	
CUS	KY01	MARKED	
Internal Remarks			
N/A			
External Remarks			
N/A			
Facility Code	Work Performed	Action Code	
FIBER - N/A	Marked	N/A	

Completion **CUSTOM2 WORK FOR 0015**

Department	Creation Date	Completion Date	Type
N/A	3/9/2018 9:01:51 AM	3/9/2018 10:01:21 AM	CUSTOM2
Operator	Mobile ID	Positive Response	
CUS	KY01	ONGOING JOB	
Internal Remarks			
N/A			
External Remarks			
N/A			
Facility Code	Work Performed	Action Code	
FIBER - N/A	N/A	N/A	

Ticket Detail Report

Ticket Number KY1805090378



Locate Request For 0015

Ticket Number	Message Type	Previous Ticket	Sequence
KY1805090378	NORM NEW STRT	N/A	113

Work Information

Work Address	301 SANTA FE CT LEXINGTON, KY FAYETTE	Intersection	RIO DOSA DR
--------------	--	--------------	-------------

Duration	N/A
----------	-----

Work Date	5/11/2018 9:30:00 AM	Expiration Date	N/A
-----------	----------------------	-----------------	-----

Nature of Work	INSTALL FIBER OPTICS	Explosives	No
----------------	----------------------	------------	----

White Paint	No	Right of Way	No
-------------	----	--------------	----

Mapsco	N/A	Boring	No
--------	-----	--------	----

Done For	METRONET - LX132	Legal Given	No
----------	------------------	-------------	----

Meet Date	N/A	Mobile ID	KY01
-----------	-----	-----------	------

Project	No	Map No	N/A
---------	----	--------	-----

Status	COMPLETED	Zone ID	KY01
--------	-----------	---------	------

Depth	5 FEET	Map Ref	N/A
-------	--------	---------	-----

Transmit Date	5/9/2018 9:11:13 AM	Due Date	5/11/2018 9:30:00 AM
---------------	---------------------	----------	----------------------

Original Call Date	5/9/2018 9:09:00 AM	Assigned Date	5/9/2018 11:54:33 AM
--------------------	---------------------	---------------	----------------------

Send Date	5/9/2018 11:54:33 AM	Work to Begin Date	5/11/2018 9:30:00 AM
-----------	----------------------	--------------------	----------------------

Work Location

CROSS 1: RIO DOSA DR

LOCATE THE REAR OF PROPERTY AT 301 SANTA FE CT EXTENDING NORTHWEST TO THE TREELINE APPROX 80 FEET

Company Information

MTD DRILLING LLC	Contact	Contact Phone
8303 AMELIA CT CHARLESTOWN, IN 47111	MATT SAMPSON	(502)415-8020
Company Phone	Company Fax	Contact Email
N/A	N/A	MTDDRILLING@GMAIL.COM
Alt Contact	Alt Phone	Callback
MARY ALLEN	(502)415-8020	N/A

Location Points

LATLONG	38.00800500000	-84.44416700000
LATLONG	38.00624500000	-84.44187300000

Additional Members

0015 0026 0200 0237 0326 0370

OCC Remarks

NORMAL NOTICE
UG/OH/BOTH: U BLASTING: NO EMERGENCY: N
DEPTH: 5 FEET

Dispatcher Notes

Audit Trail

Application	Date/Time	Operator	Detail	From	To
Prs_Contractor	5/10/2018 11:21:26 AM	PRS	EMAIL Status: S - Sent email	DISPATCH	MTDDRILLING@G MA
Dispatch Receiver	5/10/2018 11:00:17 AM	RECEIVER	Complete visit [0015] [CUSTOM2]	DISPATCH	DISPATCH
KORWEB	5/9/2018 11:54:34 AM	JCOOKSLEY	Send new ticket	KY01	KY01
KorTerra Usher	5/9/2018 9:12:00 AM	USHER	Auto send disabled for [0015] new ticket	USHER	KY01

Attachments

File	Created By	Source	Attached Date	Notes
------	------------	--------	---------------	-------

* No attachment records available on ticket

Driver Activity Log

C on 5/10/2018 12:00:00 AM 11:00:17.921 by driver CUS in mobile KY01

Completion**CUSTOM2 WORK FOR 0015**

Department	Creation Date	Completion Date	Type
N/A	5/10/2018 11:00:17 AM	5/10/2018 11:53:00 AM	CUSTOM2

Operator	Mobile ID	Positive Response
CUS	KY01	CLEARED IN FIELD

Internal Remarks

N/A

External Remarks

2018/05/10 11:53 Refer to ticket #1805090361 for pictures, prints and notes.

Facility Code	Work Performed	Action Code
FIBER - N/A	Cleared	N/A

Ticket Detail Report

Ticket Number KY1802261330



Locate Request For 0015

Ticket Number	Message Type	Previous Ticket	Sequence
KY1802261330	NORM NEW STRT	N/A	307

Work Information

Work Address 205 CROSSFIELD PL
LEXINGTON, KY FAYETTE

Intersection WOODHILL DR

Duration N/A

Work Date 2/28/2018 3:00:00 PM

Expiration Date N/A

Nature of Work INSTALL FIBER OPTICS

Explosives No

White Paint No

Right of Way No

Mapsco N/A

Boring No

Done For METRONET - LX139

Legal Given No

Meet Date N/A

Mobile ID KY01

Project No

Map No N/A

Status COMPLETED

Zone ID KY01

Depth 5 FEET

Map Ref N/A

Transmit Date 2/26/2018 2:47:22 PM

Due Date 2/28/2018 3:00:00 PM

Original Call Date 2/26/2018 2:46:00 PM

Assigned Date 2/26/2018 5:20:31 PM

Send Date 2/26/2018 5:20:31 PM

Work to Begin Date 2/28/2018 3:00:00 PM

Work Location

CROSS 1: WOODHILL DR

LOCATE THE NORTHWEST SIDE EASEMENT OF 205 CROSSFIELD PL.

Company Information

KTT ENTERPRISES INC		Contact	Contact Phone
2223 DUNE VIEW TRL APT 824 INDIANAPOLIS, IN 46217		KEN DINSMORE	
		Contact Email	
Company Phone	Company Fax	UDS_INC@YAHOO.COM	
N/A	N/A	Callback	
Alt Contact	Alt Phone	N/A	
LAURA ALVEY	(317)281-8650		(317)281-8650

Location Points

LATLONG	38.01238200000	-84.44480600000
LATLONG	38.01106800000	-84.44307400000

Additional Members

0015 0026 0200 0237 0326 0370 0496

OCC Remarks

NORMAL NOTICE
 UG/OH/BOTH: U BLASTING: NO EMERGENCY: N
 DEPTH: 5 FEET

Dispatcher Notes**Audit Trail**

Application	Date/Time	Operator	Detail	From	To
Prs_Contractor	3/3/2018 3:30:54 PM	PRS	EMAIL Status: S - Sent email	DISPATCH	UDS_INC@YAHOO .C
Dispatch Receiver	3/3/2018 3:29:55 PM	RECEIVER	Complete visit [0015] [CUSTOM2]	DISPATCH	DISPATCH
Prs_Contractor	2/27/2018 6:57:58 AM	PRS	EMAIL Status: S - Sent email	DISPATCH	UDS_INC@YAHOO .C
Dispatch Receiver	2/27/2018 6:56:37 AM	RECEIVER	Complete visit [0015] [CUSTOM2]	DISPATCH	DISPATCH
KORWEB	2/26/2018 5:20:31 PM	GVOIGT	Send new ticket	KY01	KY01
KorTerra Usher	2/26/2018 2:48:16 PM	USHER	Auto send disabled for [0015] new ticket	USHER	KY01

Attachments

File	Created By	Source	Attached Date	Notes
------	------------	--------	---------------	-------

* No attachment records available on ticket

Driver Activity Log

C on 2/27/2018 12:00:00 AM06:56:37.468 by driver CUS in mobile KY01
 C on 3/3/2018 12:00:00 AM15:29:55.123 by driver CUS in mobile KY01

Completion **CUSTOM2 WORK FOR 0015**

Department	Creation Date	Completion Date	Type
N/A	3/3/2018 3:29:55 PM	3/3/2018 4:26:00 PM	CUSTOM2

Operator	Mobile ID	Positive Response
CUS	KY01	MARKED

Internal Remarks

N/A

External Remarks

2018/03/03 16:27 Pics attached to ticket# 1802261329

Facility Code	Work Performed	Action Code
FIBER - N/A	Marked	N/A

Completion **CUSTOM2 WORK FOR 0015**

Department	Creation Date	Completion Date	Type
N/A	2/27/2018 6:56:37 AM	2/27/2018 7:55:08 AM	CUSTOM2

Operator	Mobile ID	Positive Response
CUS	KY01	ONGOING JOB

Internal Remarks

N/A

External Remarks

N/A

Facility Code	Work Performed	Action Code
FIBER - N/A	N/A	N/A

Ticket Detail Report

Ticket Number KY1807310920



Locate Request For 0015

Ticket Number	Message Type	Previous Ticket	Sequence
KY1807310920	NORM NEW STRT	N/A	191

Work Information

Work Address 2001 LAKESIDE DR
LEXINGTON, KY FAYETTE

Intersection LAKES EDGE DR

Duration N/A

Work Date 8/2/2018 12:15:00 PM

Expiration Date N/A

Nature of Work INSTALL FIBER OPTICS

Explosives No

White Paint No

Right of Way No

Mapsco N/A

Boring No

Done For METRONET - LX101

Legal Given No

Meet Date N/A

Mobile ID KY01

Project No

Map No N/A

Status COMPLETED

Zone ID KY01

Depth 5 FEET

Map Ref N/A

Transmit Date 7/31/2018 12:04:06 PM **Due Date** 8/2/2018 12:15:00 PM

Original Call Date 7/31/2018 11:57:00 AM **Assigned Date** 7/31/2018 3:38:58 PM

Send Date 7/31/2018 3:38:58 PM **Work to Begin Date** 8/2/2018 12:15:00 PM

Work Location

CROSS 1: LAKES EDGE DR

LOCATE STARTING AT THE RISER POLE IN THE FRONT EASEMENT OF 2001

LAKESIDE DR HEADING NORTHWEST ALONG FRONT OF PROPERTY FOR APPROX 75 FEET THEN

HEAD NORTHEAST ALONG WEST SIDE EASEMENT FOR APPROX 100 FEET

Company Information

MTD DRILLING LLC		Contact	Contact Phone
8303 AMELIA CT CHARLESTOWN, IN 47111		MATT SAMPSON	(502)415-8020
		Contact Email	
Company Phone	Company Fax	MTDDRILLING@GMAIL.COM	
N/A	N/A	Callback	
Alt Contact	Alt Phone	N/A	
MARY ALLEN	(502)415-8020		

Location Points

LATLONG	38.00771800000	-84.47842200000
LATLONG	38.00609200000	-84.47605800000

Additional Members

0015 0026 0200 0237 0326 0370 0700

OCC Remarks

NORMAL NOTICE
 UG/OH/BOTH: U BLASTING: NO EMERGENCY: N
 DEPTH: 5 FEET

Dispatcher Notes**Audit Trail**

Application	Date/Time	Operator	Detail	From	To
Prs_Contractor	8/2/2018 5:34:11 PM	PRS	EMAIL Sent email	DISPATCH	MTDDRILLING@G MA
Dispatch Receiver	8/2/2018 5:04:00 PM	RECEIVER	Complete visit [0015] [CUSTOM2]	DISPATCH	DISPATCH
Prs_Contractor	8/2/2018 5:46:35 AM	PRS	EMAIL Sent email	DISPATCH	MTDDRILLING@G MA
Dispatch Receiver	8/2/2018 5:45:33 AM	RECEIVER	Complete visit [0015] [CUSTOM2]	DISPATCH	DISPATCH
KORWEB	7/31/2018 3:38:58 PM	JCOOKSLEY	Send new ticket	KY01	KY01
KorTerra Usher	7/31/2018 12:04:45 PM	USHER	Auto send disabled for [0015] new ticket	USHER	KY01

Attachments

File	Created By	Source	Attached Date	Notes
------	------------	--------	---------------	-------

* No attachment records available on ticket

Driver Activity Log

C on 8/2/2018 12:00:00 AM05:45:33.869 by driver INTEGRITY in mobile KY01
 C on 8/2/2018 12:00:00 AM17:04:00.886 by driver INTEGRITY in mobile KY01

Completion **CUSTOM2 WORK FOR 0015**

Department	Creation Date	Completion Date	Type
N/A	8/2/2018 5:04:00 PM	8/2/2018 10:02:00 PM	CUSTOM2
Operator	Mobile ID	Positive Response	
INTEGRITY	KY01	MARKED	
Internal Remarks			
N/A			
External Remarks			
N/A			
Facility Code	Work Performed	Action Code	
COPPER PHONE - N/A	Marked	N/A	

Completion **CUSTOM2 WORK FOR 0015**

Department	Creation Date	Completion Date	Type
N/A	8/2/2018 5:45:33 AM	8/2/2018 10:45:00 AM	CUSTOM2
Operator	Mobile ID	Positive Response	
INTEGRITY	KY01	ONGOING JOB	
Internal Remarks			
N/A			
External Remarks			
N/A			
Facility Code	Work Performed	Action Code	
COPPER PHONE - N/A	Not Complete	N/A	

Ticket Detail Report

Ticket Number KY1802230321



Locate Request For 0015

Ticket Number	Message Type	Previous Ticket	Sequence
KY1802230321	NORM NEW STRT	N/A	64

Work Information

Work Address	ANDOVER VILLAGE PL LEXINGTON, KY FAYETTE	Intersection	FOREST HILL DR
---------------------	---	---------------------	----------------

Duration	N/A
-----------------	-----

Work Date	2/27/2018 10:15:00 AM	Expiration Date	N/A
------------------	-----------------------	------------------------	-----

Nature of Work	INSTALL FIBER OPTICS	Explosives	No
-----------------------	----------------------	-------------------	----

White Paint	No	Right of Way	No
--------------------	----	---------------------	----

Mapsco	N/A	Boring	No
---------------	-----	---------------	----

Done For	METRONET - LX142	Legal Given	No
-----------------	------------------	--------------------	----

Meet Date	N/A	Mobile ID	KY01
------------------	-----	------------------	------

Project	No	Map No	N/A
----------------	----	---------------	-----

Status	COMPLETED	Zone ID	KY01
---------------	-----------	----------------	------

Depth	5 FEET	Map Ref	N/A
--------------	--------	----------------	-----

Transmit Date	2/23/2018 9:58:52 AM	Due Date	2/27/2018 10:15:00 AM
----------------------	----------------------	-----------------	-----------------------

Original Call Date	2/23/2018 9:57:00 AM	Assigned Date	2/23/2018 11:30:27 AM
---------------------------	----------------------	----------------------	-----------------------

Send Date	2/23/2018 11:30:27 AM	Work to Begin Date	2/27/2018 10:15:00 AM
------------------	-----------------------	---------------------------	-----------------------

Work Location

CROSS 1: FOREST HILL DR

LOCATE STARTING AT AND INCLUDING 692 ANDOVER VILLAGE PL AND CONTINUE

LOCATING NORTH IN THE REAR EASEMENT FOR APPROX 450 FEET ENDING AT AND INCLUDING
660 ANDOVER VILLAGE PL.

Company Information

DOUBLE C CONTRACTORS INC
 198 SHAWHAN ROAD
 CYNTHIANA, KY 41031

Contact
 PERRY WALKER
 (859)707-1053

Contact Email
 PERRY.WALKER@MYDOUBLECINC.COM

Company Phone **Company Fax**
 N/A N/A

Alt Contact **Alt Phone** **Callback**
 LAURA ALVEY (859)509-0286 N/A

Location Points

LATLONG 38.00099700000 -84.41453900000
 LATLONG 37.99769200000 -84.41221300000

Additional Members

0015 0026 0200 0237 0326 0370

OCC Remarks

NORMAL NOTICE
 UG/OH/BOTH: U BLASTING: NO EMERGENCY: N
 DEPTH: 5 FEET

Dispatcher Notes

Audit Trail

Application	Date/Time	Operator	Detail	From	To
Prs_Contractor	3/2/2018 10:23:09 AM	PRS	EMAIL Status: S - Sent email	DISPATCH	PERRY.WALKER@MY
Dispatch Receiver	3/2/2018 10:15:02 AM	RECEIVER	Complete visit [0015] [CUSTOM2]	DISPATCH	DISPATCH
Prs_Contractor	2/26/2018 6:21:08 AM	PRS	EMAIL Status: S - Sent email	DISPATCH	PERRY.WALKER@MY
Dispatch Receiver	2/26/2018 6:19:09 AM	RECEIVER	Complete visit [0015] [CUSTOM2]	DISPATCH	DISPATCH
KORWEB	2/23/2018 11:30:27 AM	GVOIGT	Send new ticket	KY01	KY01
KorTerra Usher	2/23/2018 9:59:22 AM	USHER	Auto send disabled for [0015] new ticket	USHER	KY01

Attachments

File	Created By	Source	Attached Date	Notes
------	------------	--------	---------------	-------

* No attachment records available on ticket

Driver Activity Log

C on 2/26/2018 12:00:00 AM06:19:09.027 by driver CUS in mobile KY01
 C on 3/2/2018 12:00:00 AM10:15:02.109 by driver CUS in mobile KY01

Completion **CUSTOM2 WORK FOR 0015**

Department	Creation Date	Completion Date	Type
N/A	3/2/2018 10:15:02 AM	3/2/2018 11:03:00 AM	CUSTOM2

Operator	Mobile ID	Positive Response
CUS	KY01	MARKED

Internal Remarks

N/A

External Remarks

2018/03/02 11:09 180223030

Facility Code	Work Performed	Action Code
FIBER - N/A	Marked	N/A

Completion **CUSTOM2 WORK FOR 0015**

Department	Creation Date	Completion Date	Type
N/A	2/26/2018 6:19:09 AM	2/26/2018 7:18:17 AM	CUSTOM2

Operator	Mobile ID	Positive Response
CUS	KY01	ONGOING JOB

Internal Remarks

N/A

External Remarks

N/A

Facility Code	Work Performed	Action Code
FIBER - N/A	N/A	N/A

Ticket Detail Report

Ticket Number KY1802230323



Locate Request For 0015

Ticket Number	Message Type	Previous Ticket	Sequence
KY1802230323	NORM NEW STRT	N/A	65

Work Information

Work Address ANDOVER VILLAGE PL
LEXINGTON, KY FAYETTE Intersection FOREST HILL DR

Duration N/A

Work Date 2/27/2018 10:15:00 AM Expiration Date N/A

Nature of Work INSTALL FIBER OPTICS Explosives No

White Paint No Right of Way No

Mapsco N/A Boring No

Done For METRONET - LX142 Legal Given No

Meet Date N/A Mobile ID KY01

Project No Map No N/A

Status COMPLETED Zone ID KY01

Depth 5 FEET Map Ref N/A

Transmit Date 2/23/2018 9:58:52 AM Due Date 2/27/2018 10:15:00 AM

Original Call Date 2/23/2018 9:58:00 AM Assigned Date 2/23/2018 11:31:22 AM

Send Date 2/23/2018 11:31:22 AM Work to Begin Date 2/27/2018 10:15:00 AM

Work Location

CROSS 1: FOREST HILL DR

LOCATE STARTING AT AND INCLUDING 656 ANDOVER VILLAGE PL AND CONTINUE

LOCATING NORTHWEST IN THE REAR EASEMENT FOR APPROX 420 FEET ENDING AT AND

INCLUDING 632 ANDOVER VILLAGE PL.


Completion **CUSTOM2 WORK FOR 0015**

Department	Creation Date	Completion Date	Type
N/A	3/2/2018 10:15:03 AM	3/2/2018 11:11:00 AM	CUSTOM2
Operator	Mobile ID	Positive Response	
CUS	KY01	MARKED	
Internal Remarks			
N/A			
External Remarks			
N/A			
Facility Code	Work Performed	Action Code	
FIBER - N/A	Marked	N/A	

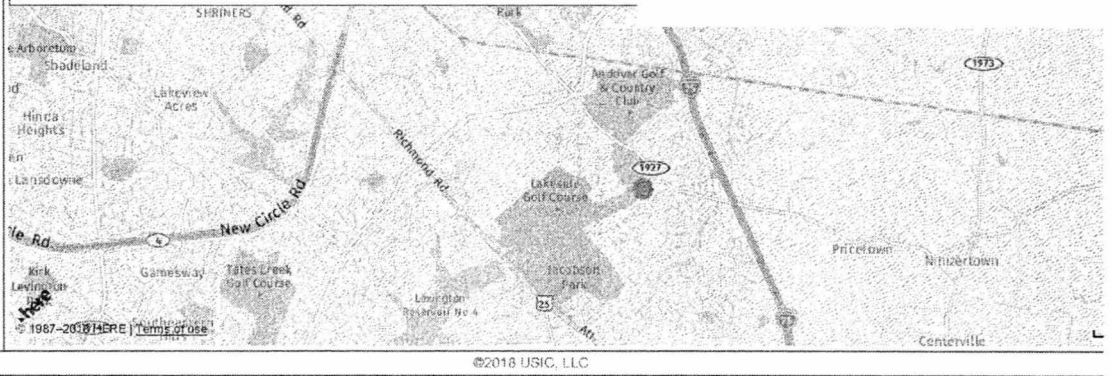
Completion **CUSTOM2 WORK FOR 0015**

Department	Creation Date	Completion Date	Type
N/A	2/26/2018 6:19:09 AM	2/26/2018 7:18:17 AM	CUSTOM2
Operator	Mobile ID	Positive Response	
CUS	KY01	ONGOING JOB	
Internal Remarks			
N/A			
External Remarks			
N/A			
Facility Code	Work Performed	Action Code	
FIBER - N/A	N/A	N/A	

Error viewing picture.

windstream  [Close](#)
Last Log
Display
Server

PROTECTING INFRASTRUCTURE CUSTOMER PORTAL

Home	1802230321 - KY - 03/02/2018						
Ticket Details	Search Ticket Info Locator Notes Ticket Text Ticket Photos History						
Damage Notifications	<div style="text-align: right;">Export</div> <div>10 items per page</div> <table border="1"> <thead> <tr> <th>Created Date</th> <th>Notes</th> </tr> </thead> <tbody> <tr> <td>02/26/2018 05:16:45 AM*</td> <td>Due date extended to Mar 9 2018 4:00PM, approved by perry / Reason: Project Ticket Notes: project</td> </tr> <tr> <td>03/02/2018 10:09 AM*</td> <td>180223030</td> </tr> </tbody> </table>	Created Date	Notes	02/26/2018 05:16:45 AM*	Due date extended to Mar 9 2018 4:00PM, approved by perry / Reason: Project Ticket Notes: project	03/02/2018 10:09 AM*	180223030
Created Date	Notes						
02/26/2018 05:16:45 AM*	Due date extended to Mar 9 2018 4:00PM, approved by perry / Reason: Project Ticket Notes: project						
03/02/2018 10:09 AM*	180223030						
Change Password							
<div style="text-align: center; font-size: 24px; margin-bottom: 10px;">707-1053</div>  <p style="text-align: center; font-size: 10px;">©2018 USIC, LLC</p>							

Ticket Detail Report

Ticket Number KY1803081318



Locate Request For 0015

Ticket Number	Message Type	Previous Ticket	Sequence
KY1803081318	NORM NEW STRT	N/A	353

Work Information

Work Address	DARLINGTON CIR LEXINGTON, KY FAYETTE	Intersection	BRIGHTON PLACE DR
--------------	---	--------------	-------------------

Duration	N/A
----------	-----

Work Date	3/12/2018 4:30:00 PM
-----------	----------------------

Expiration Date	N/A
-----------------	-----

Nature of Work	INSTALL FIBER OPTICS
----------------	----------------------

Explosives	No
------------	----

White Paint	No
-------------	----

Right of Way	No
--------------	----

Mapsco	N/A
--------	-----

Boring	No
--------	----

Done For	METRONET LX149
----------	----------------

Legal Given	No
-------------	----

Meet Date	N/A
-----------	-----

Mobile ID	KY01
-----------	------

Project	No
---------	----

Map No	N/A
--------	-----

Status	COMPLETED
--------	-----------

Zone ID	KY01
---------	------

Depth	5 FEET
-------	--------

Map Ref	N/A
---------	-----

Transmit Date	3/8/2018 4:11:10 PM
---------------	---------------------

Due Date	3/12/2018 4:30:00 PM
----------	----------------------

Original Call Date	3/8/2018 4:07:00 PM
--------------------	---------------------

Assigned Date	3/8/2018 4:32:54 PM
---------------	---------------------

Send Date	3/8/2018 4:32:54 PM
-----------	---------------------

Work to Begin Date	3/12/2018 4:30:00 PM
--------------------	----------------------

Work Location

CROSS 1: BRIGHTON PLACE DR

LOCATE STARTING AT THE NORTHWEST CORNER OF 3201 DARLINGTON CIR AND CONTINUE LOCATING EAST IN THE REAR EASEMENT FOR APPROX 500 FEET ENDING AT AND INCLUDING 3217 DARLINGTON CIR.

Company Information

RLM UNDERGROUND
4902 W 57TH STREET
ROELAND PARK, KS 66205

Contact
FERNIE PITT
Contact Phone
(252)363-4558

Contact Email
LEE.MUDD@RLMUNDERGROUND.COM

Company Phone
N/A

Company Fax
N/A

Alt Contact
MARY ALLEN

Alt Phone
(812)213-1379

Callback
N/A

Location Points

LATLONG 38.01325300000 -84.41781400000
LATLONG 38.01155500000 -84.41519400000

Additional Members

0015 0026 0200 0237 0326 0370 0700

OCC Remarks

NORMAL NOTICE
UG/OH/BOTH: U BLASTING: NO EMERGENCY: N
DEPTH: 5 FEET

Dispatcher Notes

Audit Trail

Application	Date/Time	Operator	Detail	From	To
Prs_Contractor	3/16/2018 2:35:31 PM	PRS	EMAIL Status: S - Sent email	DISPATCH	LEE.MUDD@RLMU ND
Dispatch Receiver	3/16/2018 2:23:04 PM	RECEIVER	Complete visit [0015] [CUSTOM2]	DISPATCH	DISPATCH
Prs_Contractor	3/9/2018 9:28:05 AM	PRS	EMAIL Status: S - Sent email	DISPATCH	LEE.MUDD@RLMU ND
Dispatch Receiver	3/9/2018 9:16:37 AM	RECEIVER	Complete visit [0015] [CUSTOM2]	DISPATCH	DISPATCH
KORWEB	3/8/2018 4:32:54 PM	LLOCKHART	Send new ticket	KY01	KY01
KorTerra Usher	3/8/2018 4:12:18 PM	USHER	Auto send disabled for [0015] new ticket	USHER	KY01

Attachments

File	Created By	Source	Attached Date	Notes
------	------------	--------	---------------	-------

* No attachment records available on ticket

Driver Activity Log

C on 3/9/2018 12:00:00 AM09:16:37.458 by driver CUS in mobile KY01
C on 3/16/2018 12:00:00 AM14:23:04.292 by driver CUS in mobile KY01

Completion **CUSTOM2 WORK FOR 0015**

Department	Creation Date	Completion Date	Type
N/A	3/16/2018 2:23:04 PM	3/16/2018 3:18:00 PM	CUSTOM2
Operator	Mobile ID	Positive Response	
CUS	KY01	MARKED	
Internal Remarks			
N/A			
External Remarks			
2018/03/16 15:19 1803081300 has pics Kevin marked cable David marked phone Anthony marked power			
Facility Code	Work Performed	Action Code	
FIBER - N/A	Marked	N/A	

Completion **CUSTOM2 WORK FOR 0015**

Department	Creation Date	Completion Date	Type
N/A	3/9/2018 9:16:37 AM	3/9/2018 10:15:28 AM	CUSTOM2
Operator	Mobile ID	Positive Response	
CUS	KY01	ONGOING JOB	
Internal Remarks			
N/A			
External Remarks			
N/A			
Facility Code	Work Performed	Action Code	
FIBER - N/A	N/A	N/A	

Ticket Detail Report

Ticket Number KY1804040363



Locate Request For 0015

Ticket Number	Message Type	Previous Ticket	Sequence
KY1804040363	NORM NEW STRT	N/A	97

Work Information

Work Address	CAVERSHAM PARK LN LEXINGTON, KY FAYETTE	Intersection	BLACKMOOR PARK LN
		Duration	N/A
Work Date	4/6/2018 9:30:00 AM	Expiration Date	N/A

Nature of Work	INSTALL FIBER OPTICS	Explosives	No
White Paint	No	Right of Way	No
Mapsco	N/A	Boring	No
Done For	METRONET - LX161	Legal Given	No

Meet Date	N/A	Mobile ID	KY01
Project	No	Map No	N/A
Status	COMPLETED	Zone ID	KY01
Depth	5 FEET	Map Ref	N/A

Transmit Date	4/4/2018 9:20:06 AM	Due Date	4/6/2018 9:30:00 AM
Original Call Date	4/4/2018 9:17:00 AM	Assigned Date	4/4/2018 12:43:48 PM
Send Date	4/4/2018 12:43:48 PM	Work to Begin Date	4/6/2018 9:30:00 AM

Work Location

CROSS 1: BLACKMOOR PARK LN
LOCATE STARTING AT AND INCLUDING 3168 CAVERSHAM PARK LN HEADING
NORTHEAST IN THE REAR EASEMENT FOR APPROX 475 FEET ENDING AT AND INCLUDING 3128
CAVERSHAM PARK LN.

Company Information

ROADLINK INC	Contact	Contact Phone
23819 STATELY OAKS SAN ANTONIO, TX 78260	ADRIAN BOLOJAN	(602)317-5482
Company Phone	Company Fax	Contact Email
N/A	N/A	LOCATESTX@GMAIL.COM
Alt Contact	Alt Phone	Callback
MARY ALLEN	(602)317-5482	N/A

Location Points

LATLONG	38.02273800000	-84.40411400000
LATLONG	38.01831100000	-84.40007600000

Additional Members

0015 0026 0200 0237 0326 0370

OCC Remarks

NORMAL NOTICE
UG/OH/BOTH: U BLASTING: NO EMERGENCY: N
DEPTH: 5 FEET

Dispatcher Notes**Audit Trail**

Application	Date/Time	Operator	Detail	From	To
Prs_Contractor	4/10/2018 7:45:45 PM	PRS	EMAIL Status: S - Sent email	DISPATCH	LOCATESTX@GM AIL
Dispatch Receiver	4/10/2018 4:53:36 PM	RECEIVER	Complete visit [0015] [CUSTOM2]	DISPATCH	DISPATCH
Prs_Contractor	4/4/2018 3:55:23 PM	PRS	EMAIL Status: S - Sent email	DISPATCH	LOCATESTX@GM AIL
Dispatch Receiver	4/4/2018 2:48:43 PM	RECEIVER	Complete visit [0015] [CUSTOM2]	DISPATCH	DISPATCH
KORWEB	4/4/2018 12:43:48 PM	JBELL	Send new ticket	KY01	KY01
KorTerra Usher	4/4/2018 9:21:24 AM	USHER	Auto send disabled for [0015] new ticket	USHER	KY01

Attachments

File	Created By	Source	Attached Date	Notes
------	------------	--------	---------------	-------

* No attachment records available on ticket

Driver Activity Log

C on 4/4/2018 12:00:00 AM14:48:43.035 by driver CUS in mobile KY01
C on 4/10/2018 12:00:00 AM16:53:36.640 by driver CUS in mobile KY01

Completion **CUSTOM2 WORK FOR 0015**

Department	Creation Date	Completion Date	Type
N/A	4/10/2018 4:53:36 PM	4/10/2018 5:50:00 PM	CUSTOM2

Operator	Mobile ID	Positive Response
CUS	KY01	MARKED

Internal Remarks

N/A

External Remarks

2018/04/10 17:51 located ticket

Facility Code	Work Performed	Action Code
FIBER - N/A	Marked	N/A

Completion **CUSTOM2 WORK FOR 0015**

Department	Creation Date	Completion Date	Type
N/A	4/4/2018 2:48:43 PM	4/4/2018 3:47:38 PM	CUSTOM2

Operator	Mobile ID	Positive Response
CUS	KY01	ONGOING JOB

Internal Remarks

N/A

External Remarks

N/A

Facility Code	Work Performed	Action Code
FIBER - N/A	N/A	N/A

Ticket Detail Report

Ticket Number KY1803190939



Locate Request For 0015

Ticket Number	Message Type	Previous Ticket	Sequence
KY1803190939	NORM 2NDR STRT	N/A	413

Work Information

Work Address CANYON CT
LEXINGTON, KY FAYETTE

Intersection COLORADO RD

Duration N/A

Work Date 3/21/2018 12:30:00 PM

Expiration Date N/A

Nature of Work INSTALL FIBER OPTICS

Explosives No

White Paint No

Right of Way No

Mapsco N/A

Boring No

Done For METRONET LX149

Legal Given No

Meet Date N/A

Mobile ID KY01

Project No

Map No N/A

Status COMPLETED

Zone ID KY01

Depth 5 FEET

Map Ref N/A

Transmit Date 3/26/2018 3:52:37 PM

Due Date 3/21/2018 12:30:00 PM

Original Call Date 3/26/2018 3:50:00 PM

Assigned Date 3/26/2018 3:53:16 PM

Send Date N/A

Work to Begin Date 3/21/2018 12:30:00 PM

Work Location

CROSS 1: COLORADO RD

LOCATE STARTING AT AND INCLUDING 1109 CANYON CT AND CONTINUE LOCATING WEST AND THEN SOUTH IN THE REAR EASEMENT FOR APPROX 200 FEET ENDING AT AND INCLUDING 1101 CANYON CT.

Company Information

RLM UNDERGROUND	Contact	Contact Phone
4902 W 57TH STREET ROELAND PARK, KS 66205	FERNIE PITT	(252)363-4558
	Contact Email	
Company Phone	Company Fax	LEE.MUDD@RLMUNDERGROUND.COM
N/A	N/A	Callback
Alt Contact	Alt Phone	N/A
MARY ALLEN	(859)481-1962	

Location Points

LATLONG	38.01350600000	-84.40987700000
LATLONG	38.01208400000	-84.40842300000

Additional Members

0015 0026 0200 0237 0326 0370 0700

OCC Remarks

THIRD NOTICE 3RD NOTICE
UG/OH/BOTH: U BLASTING: NO EMERGENCY: N
DEPTH: 5 FEET
STILL NEEDS ALL UTILITIES EXCEPT GAS TO RESPOND TO THIS TICKET -
THANK YOU
:

Dispatcher Notes

Audit Trail

Application	Date/Time	Operator	Detail	From	To
Prs_Contractor	3/30/2018 2:01:59 PM	PRS	EMAIL Status: S - Sent email	DISPATCH	LEE.MUDD@RLMU ND
Prs_Contractor	3/30/2018 1:59:45 PM	PRS	EMAIL Status: S - Sent email	DISPATCH	LEE.MUDD@RLMU ND
Prs_Contractor	3/30/2018 1:58:57 PM	PRS	EMAIL Status: S - Sent email	DISPATCH	LEE.MUDD@RLMU ND
Dispatch Receiver	3/30/2018 1:54:43 PM	RECEIVER	Complete visit [0015] [CUSTOM2]	DISPATCH	DISPATCH
Dispatch Receiver	3/30/2018 1:54:43 PM	RECEIVER	Complete visit [0015] [CUSTOM2]	DISPATCH	DISPATCH
Dispatch Receiver	3/30/2018 1:54:42 PM	RECEIVER	Complete visit [0015] [CUSTOM2]	DISPATCH	DISPATCH
Usher	3/26/2018 3:53:16 PM	USHER	Autosend [0015] correction ticket	USHER	KY01
Usher	3/23/2018 10:46:42 AM	USHER	Autosend [0015] correction ticket	USHER	KY01
KORWEB	3/19/2018 4:13:31 PM	JCOOKSLEY	Send new ticket	KY01	KY01

Attachments				
File	Created By	Source	Attached Date	Notes

* No attachment records available on ticket

Driver Activity Log

C on 3/30/2018 12:00:00 AM13:54:42.681 by driver CUS in mobile KY01

C on 3/30/2018 12:00:00 AM13:54:43.291 by driver CUS in mobile KY01

C on 3/30/2018 12:00:00 AM13:54:43.838 by driver CUS in mobile KY01

Completion				CUSTOM2 WORK FOR 0015
Department	Creation Date	Completion Date	Type	
N/A	3/30/2018 1:54:43 PM	3/30/2018 2:45:00 PM	CUSTOM2	
Operator	Mobile ID	Positive Response		
CUS	KY01	MARKED		
Internal Remarks				
N/A				
External Remarks				
2018/03/30 14:45 thesetixs have been stacked to tix 1803190755 see this tix forpics and info per john haitt				
Facility Code	Work Performed	Action Code		
FIBER - N/A	Marked	N/A		

Completion				CUSTOM2 WORK FOR 0015
Department	Creation Date	Completion Date	Type	
N/A	3/30/2018 1:54:43 PM	3/30/2018 2:45:00 PM	CUSTOM2	
Operator	Mobile ID	Positive Response		
CUS	KY01	MARKED		
Internal Remarks				
N/A				
External Remarks				
2018/03/30 14:45 thesetixs have been stacked to tix 1803190755 see this tix forpics and info per john haitt				
Facility Code	Work Performed	Action Code		
FIBER - N/A	Marked	N/A		

Completion**CUSTOM2 WORK FOR 0015**

Department	Creation Date	Completion Date	Type
N/A	3/30/2018 1:54:42 PM	3/30/2018 2:45:00 PM	CUSTOM2

Operator	Mobile ID	Positive Response
CUS	KY01	MARKED

Internal Remarks

N/A

External Remarks

2018/03/30 14:45 thesetixs have been stacked to tix 1803190755 see this tix forpics and info per john haitt

Facility Code	Work Performed	Action Code
FIBER - N/A	Marked	N/A

Ticket Detail Report

Ticket Number KY1804191517



Locate Request For 0015

Ticket Number	Message Type	Previous Ticket	Sequence
KY1804191517	NORM NEW STRT	N/A	306

Work Information

Work Address 3104 GLENWOOD DR
LEXINGTON, KY FAYETTE

Intersection TIMBER CREEK DR

Duration N/A

Work Date 4/23/2018 4:00:00 PM

Expiration Date N/A

Nature of Work INSTALL FIBER OPTICS

Explosives No

White Paint No

Right of Way No

Mapsco N/A

Boring No

Done For METRONET - LX149

Legal Given No

Meet Date N/A

Mobile ID KY01

Project No

Map No N/A

Status COMPLETED

Zone ID KY01

Depth 5 FEET

Map Ref N/A

Transmit Date 4/19/2018 3:51:55 PM

Due Date 4/23/2018 4:00:00 PM

Original Call Date 4/19/2018 3:50:00 PM

Assigned Date 4/19/2018 4:37:55 PM

Send Date 4/19/2018 4:37:55 PM

Work to Begin Date 4/23/2018 4:00:00 PM

Work Location

CROSS 1: TIMBER CREEK DR

LOCATE THE WEST SIDE AND REAR EASEMENTS OF 3104 GLENWOOD DR.

Company Information**RLM UNDERGROUND**4902 W 57TH STREET
ROELAND PARK, KS 66205**Contact**

FERNIE PITT

Contact Phone

(252)363-4458

Contact Email

LEE.MUDD@RLMUNDERGROUND.COM

Company Phone

N/A

Company Fax

N/A

Callback

N/A

Alt Contact

MARY ALLEN

Alt Phone

(859)481-1962

Location Points

LATLONG 38.01554400000 -84.41508400000

LATLONG 38.01422100000 -84.41100200000

Additional Members

0015 0026 0200 0237 0326 0370 0700

OCC Remarks

NORMAL NOTICE

UG/OH/BOTH: U BLASTING: NO EMERGENCY: N

DEPTH: 5 FEET

Dispatcher Notes**Audit Trail**

Application	Date/Time	Operator	Detail	From	To
Prs_Contractor	4/20/2018 3:14:24 PM	PRS	EMAIL Status: S - Sent email	DISPATCH	LEE.MUDD@RLMU ND
Dispatch Receiver	4/20/2018 3:01:35 PM	RECEIVER	Complete visit [0015] [CUSTOM2]	DISPATCH	DISPATCH
KORWEB	4/19/2018 4:37:55 PM	EWATSON	Send new ticket	KY01	KY01
KorTerra Usher	4/19/2018 3:53:10 PM	USHER	Auto send disabled for [0015] new ticket	USHER	KY01

Attachments

File	Created By	Source	Attached Date	Notes
------	------------	--------	---------------	-------

* No attachment records available on ticket

Driver Activity Log

C on 4/20/2018 12:00:00 AM15:01:35.368 by driver CUS in mobile KY01

Completion

CUSTOM2 WORK FOR 0015

Department	Creation Date	Completion Date	Type
N/A	4/20/2018 3:01:35 PM	4/20/2018 3:24:00 PM	CUSTOM2

Operator	Mobile ID	Positive Response
CUS	KY01	MARKED

Internal Remarks

N/A

External Remarks

2018/04/20 15:26 1804191513 met with crew in rear easemernt marked all lines that they needed

Facility Code	Work Performed	Action Code
FIBER - N/A	Marked	N/A

Ticket Detail Report

Ticket Number KY1804020733



Locate Request For 0015

Ticket Number	Message Type	Previous Ticket	Sequence
KY1804020733	NORM NEW STRT	N/A	141

Work Information

Work Address STARRUSH PL
LEXINGTON, KY FAYETTE Intersection BUNCHBERRY ROW

Duration N/A

Work Date 4/4/2018 12:00:00 PM Expiration Date N/A

Nature of Work INSTALL FIBER OPTICS Explosives No

White Paint No Right of Way No

Mapsco N/A Boring No

Done For INTERNATIONAL - LX143 Legal Given No

Meet Date N/A Mobile ID KY01

Project No Map No N/A

Status COMPLETED Zone ID KY01

Depth 5 FEET Map Ref N/A

Transmit Date 4/2/2018 11:41:51 AM Due Date 4/4/2018 12:00:00 PM

Original Call Date 4/2/2018 11:41:00 AM Assigned Date 4/2/2018 3:23:23 PM

Send Date 4/2/2018 3:23:23 PM Work to Begin Date 4/4/2018 12:00:00 PM

Work Location

CROSS 1: BUNCHBERRY ROW

LOCATE STARTING AT AND INCLUDING 4156 STARRUSH PL AND CONTINUE

LOCATING SOUTHWEST IN THE REAR EASEMENT FOR APPROX 410 FEET ENDING AT AND

INCLUDING 4192 STARRUSH PL.

Company Information

INTERNATIONAL INC	Contact	Contact Phone
24474 TELEGRAPH ROAD SOUTHFIELD, MI 48034	CIPRIAN VIRLAN	(586)675-4169
	Contact Email	
Company Phone	Company Fax	MISSDIG@MILENIUMBORS.COM
N/A	N/A	Callback
Alt Contact	Alt Phone	N/A
LAURA ALVEY	(734)231-5131	

Location Points

LATLONG	37.98816100000	-84.40126000000
LATLONG	37.98316400000	-84.39778700000

Additional Members

0015 0200 0237 0326 0370 0700

OCC Remarks

NORMAL NOTICE
 UG/OH/BOTH: U BLASTING: NO EMERGENCY: N
 DEPTH: 5 FEET

Dispatcher Notes**Audit Trail**

Application	Date/Time	Operator	Detail	From	To
Prs_Contractor	4/11/2018 7:28:15 AM	PRS	EMAIL Status: S - Sent email	DISPATCH	MISSDIG@MILENI U
Dispatch Receiver	4/11/2018 7:24:24 AM	RECEIVER	Complete visit [0015] [CUSTOM2]	DISPATCH	DISPATCH
Prs_Contractor	4/2/2018 4:39:54 PM	PRS	EMAIL Status: S - Sent email	DISPATCH	MISSDIG@MILENI U
Dispatch Receiver	4/2/2018 4:14:59 PM	RECEIVER	Complete visit [0015] [CUSTOM2]	DISPATCH	DISPATCH
KORWEB	4/2/2018 3:23:23 PM	LLOCKHART	Send new ticket	KY01	KY01
KorTerra Usher	4/2/2018 11:43:06 AM	USHER	Auto send disabled for [0015] new ticket	USHER	KY01

Attachments

File	Created By	Source	Attached Date	Notes
------	------------	--------	---------------	-------

* No attachment records available on ticket

Driver Activity Log

C on 4/2/2018 12:00:00 AM16:14:59.333 by driver CUS in mobile KY01
 C on 4/11/2018 12:00:00 AM07:24:24.065 by driver CUS in mobile KY01

Completion

CUSTOM2 WORK FOR 0015

Department	Creation Date	Completion Date	Type
N/A	4/11/2018 7:24:24 AM	4/11/2018 8:01:00 AM	CUSTOM2
Operator	Mobile ID	Positive Response	
CUS	KY01	MARKED	
Internal Remarks			
N/A			
External Remarks			
2018/04/11 08:02 remark			
Facility Code	Work Performed	Action Code	
FIBER - N/A	Marked	N/A	

Completion

CUSTOM2 WORK FOR 0015

Department	Creation Date	Completion Date	Type
N/A	4/2/2018 4:14:59 PM	4/2/2018 5:14:03 PM	CUSTOM2
Operator	Mobile ID	Positive Response	
CUS	KY01	ONGOING JOB	
Internal Remarks			
N/A			
External Remarks			
N/A			
Facility Code	Work Performed	Action Code	
FIBER - N/A	N/A	N/A	

Ticket Detail Report

Ticket Number KY1805211500



Locate Request For 0015

Ticket Number	Message Type	Previous Ticket	Sequence
KY1805211500	NORM NEW STRT	N/A	404

Work Information

Work Address	2705 PLEASANT CREEK LN LEXINGTON, KY FAYETTE	Intersection	RAMBLING CREEK DR
---------------------	---	---------------------	-------------------

Duration	N/A
-----------------	-----

Work Date	5/23/2018 3:30:00 PM
------------------	----------------------

Expiration Date	N/A
------------------------	-----

Nature of Work	INSTALL FIBER OPTICS	Explosives	No
-----------------------	----------------------	-------------------	----

White Paint	No	Right of Way	No
--------------------	----	---------------------	----

Mapsco	N/A	Boring	No
---------------	-----	---------------	----

Done For	METRONET - LX150	Legal Given	No
-----------------	------------------	--------------------	----

Meet Date	N/A	Mobile ID	KY01
------------------	-----	------------------	------

Project	No	Map No	N/A
----------------	----	---------------	-----

Status	COMPLETED	Zone ID	KY01
---------------	-----------	----------------	------

Depth	5 FEET	Map Ref	N/A
--------------	--------	----------------	-----

Transmit Date	5/21/2018 3:13:37 PM	Due Date	5/23/2018 3:30:00 PM
----------------------	----------------------	-----------------	----------------------

Original Call Date	5/21/2018 3:13:00 PM	Assigned Date	5/21/2018 6:18:40 PM
---------------------------	----------------------	----------------------	----------------------

Send Date	5/21/2018 6:18:40 PM	Work to Begin Date	5/23/2018 3:30:00 PM
------------------	----------------------	---------------------------	----------------------

Work Location

CROSS 1: RAMBLING CREEK DR

LOCATE THE NORTH EAST AND SOUTH SIDE EASEMENTS OF PROPERTY AT 2705

PLEASANT CREEK LN

Company Information

HILLS ELECTRIC LLC
2545 LAWRENCEBURG RD
FRANKFORT, KY 40601

Contact
JUSTIN O'NEIL

Contact Phone
(502)382-6575

Contact Email
JPO38@AOL.COM

Company Phone
N/A

Company Fax
N/A

Callback
N/A

Alt Contact
MARY ALLEN

Alt Phone
(502)352-6072

Location Points

LATLONG 38.01662200000 -84.43270200000
LATLONG 38.01473300000 -84.43116900000

Additional Members

0015 0026 0200 0237 0326 0370 0496 0700

OCC Remarks

NORMAL NOTICE
UG/OH/BOTH: U BLASTING: NO EMERGENCY: N
DEPTH: 5 FEET

Dispatcher Notes

Audit Trail

Application	Date/Time	Operator	Detail	From	To
Prs_Contractor	6/12/2018 6:34:48 AM	PRS	EMAIL Status: S - Sent email	DISPATCH	JPO38@AOL.COM
Dispatch Receiver	6/12/2018 6:33:45 AM	RECEIVER	Complete visit [0015] [CUSTOM2]	DISPATCH	DISPATCH
Prs_Contractor	5/22/2018 1:11:05 PM	PRS	EMAIL Status: S - Sent email	DISPATCH	JPO38@AOL.COM
Dispatch Receiver	5/22/2018 6:55:49 AM	RECEIVER	Complete visit [0015] [CUSTOM2]	DISPATCH	DISPATCH
KORWEB	5/21/2018 6:18:40 PM	JLANDER	Send new ticket	KY01	KY01
KorTerra Usher	5/21/2018 3:14:42 PM	USHER	Auto send disabled for [0015] new ticket	USHER	KY01

Attachments

File	Created By	Source	Attached Date	Notes
------	------------	--------	---------------	-------

* No attachment records available on ticket

Driver Activity Log

C on 5/22/2018 12:00:00 AM06:55:49.914 by driver CUS in mobile KY01
C on 6/12/2018 12:00:00 AM06:33:45.449 by driver CUS in mobile KY01

Completion **CUSTOM2 WORK FOR 0015**

Department	Creation Date	Completion Date	Type
N/A	6/12/2018 6:33:45 AM	6/12/2018 7:30:00 AM	CUSTOM2

Operator	Mobile ID	Positive Response
CUS	KY01	CLEARED IN FIELD

Internal Remarks

N/A

External Remarks

2018/06/12 07:30 ticket expired will recall

Facility Code	Work Performed	Action Code
FIBER - N/A	Cleared	N/A

Completion **CUSTOM2 WORK FOR 0015**

Department	Creation Date	Completion Date	Type
N/A	5/22/2018 6:55:49 AM	5/22/2018 7:55:01 AM	CUSTOM2

Operator	Mobile ID	Positive Response
CUS	KY01	ONGOING JOB

Internal Remarks

N/A

External Remarks

N/A

Facility Code	Work Performed	Action Code
FIBER - N/A	Not Complete	N/A

Ticket Detail Report

Ticket Number KY1805251061



Locate Request For 0015

Ticket Number	Message Type	Previous Ticket	Sequence
KY1805251061	NORM NEW STRT	KY1805110349	200

Work Information

Work Address PUEBLO CT
LEXINGTON, KY FAYETTE

Intersection DURANGO DR

Duration N/A

Work Date 5/30/2018 12:30:00 PM

Expiration Date N/A

Nature of Work INSTALL FIBER OPTICS

Explosives No

White Paint No

Right of Way No

Mapsco N/A

Boring No

Done For METRONET - LX149

Legal Given No

Meet Date N/A

Mobile ID KY01

Project No

Map No N/A

Status COMPLETED

Zone ID KY01

Depth 5 FEET

Map Ref N/A

Transmit Date 5/25/2018 12:20:18 PM

Due Date 5/30/2018 12:30:00 PM

Original Call Date 5/25/2018 12:19:00 PM

Assigned Date 5/25/2018 1:48:15 PM

Send Date 5/25/2018 1:48:15 PM

Work to Begin Date 5/30/2018 12:30:00 PM

Work Location

CROSS 1: DURANGO DR

LOCATE STARTING IN THE REAR EASEMENT BETWEEN 3300 AND 3304 PUEBLO CT

HEADING SOUTHEAST ALONG THE REAR EASEMENTS FOR APPROX 300 FEET ENDING ON THE
SOUTHEAST CORNER OF 3305 PEUBLO CT

Company Information

RLM UNDERGROUND		Contact	Contact Phone
4902 W 57TH STREET ROELAND PARK, KS 66205		FERNIE PITT	(252)363-4558
		Contact Email	
Company Phone	Company Fax	LEE.MUDD@RLMUNDERGROUND.COM	
N/A	N/A	Callback	
Alt Contact	Alt Phone	N/A	
MARY ALLEN	(859)481-1962		

Location Points

LATLONG	38.0157480000	-84.4081380000
LATLONG	38.0117010000	-84.4051880000

Additional Members

0015 0026 0200 0237 0326 0370 0700

OCC Remarks

NORMAL NOTICE REMARK
 UG/OH/BOTH: U BLASTING: NO EMERGENCY: N
 DEPTH: 5 FEET
 REMARK DUE TO CONSTRUCTION/WEATHER
 :

Dispatcher Notes**Audit Trail**

Application	Date/Time	Operator	Detail	From	To
KorTerra Usher	6/12/2018 2:23:34 PM	USHER	KY1805251061 updated by KY1806121457	USHER	KY01
Prs_Contractor	5/31/2018 4:53:57 PM	PRS	EMAIL Status: S - Sent email	DISPATCH	LEE.MUDD@RLMU ND
Dispatch Receiver	5/31/2018 3:27:21 PM	RECEIVER	Complete visit [0015] [CUSTOM2]	DISPATCH	DISPATCH
Prs_Contractor	5/29/2018 12:51:08 PM	PRS	EMAIL Status: S - Sent email	DISPATCH	LEE.MUDD@RLMU ND
Dispatch Receiver	5/29/2018 6:31:42 AM	RECEIVER	Complete visit [0015] [CUSTOM2]	DISPATCH	DISPATCH
KORWEB	5/25/2018 1:48:15 PM	EWATSON	Send new ticket	KY01	KY01
KorTerra Usher	5/25/2018 12:20:45 PM	USHER	Auto send disabled for [0015] update ticket	USHER	KY01
KorTerra Usher	5/25/2018 12:20:44 PM	USHER	KY1805251061 is an update of KY1805110349	USHER	

Attachments

File	Created By	Source	Attached Date	Notes
------	------------	--------	---------------	-------

* No attachment records available on ticket

Driver Activity Log

C on 5/29/2018 12:00:00 AM 06:31:42.760 by driver CUS in mobile KY01

C on 5/31/2018 12:00:00 AM 15:27:21.591 by driver CUS in mobile KY01

Completion		CUSTOM2 WORK FOR 0015	
Department	Creation Date	Completion Date	Type
N/A	5/31/2018 3:27:21 PM	5/31/2018 4:16:00 PM	CUSTOM2
Operator	Mobile ID	Positive Response	
CUS	KY01	CLEARED IN FIELD	
Internal Remarks			
N/A			
External Remarks			
2018/05/31 16:17 Refer to ticket #1805251060 for pictures, prints and notes.			
Facility Code	Work Performed	Action Code	
FIBER - N/A	Cleared	N/A	

Completion		CUSTOM2 WORK FOR 0015	
Department	Creation Date	Completion Date	Type
N/A	5/29/2018 6:31:42 AM	5/29/2018 7:30:37 AM	CUSTOM2
Operator	Mobile ID	Positive Response	
CUS	KY01	ONGOING JOB	
Internal Remarks			
N/A			
External Remarks			
N/A			
Facility Code	Work Performed	Action Code	
FIBER - N/A	Not Complete	N/A	

Ticket Detail Report

Ticket Number KY1806200165



Locate Request For 0015

Ticket Number	Message Type	Previous Ticket	Sequence
KY1806200165	NORM NEW GRID	N/A	43

Work Information

Work Address	RIDGEBROOK RD LEXINGTON, KY FAYETTE	Intersection	RIDGEBROOK CT
		Duration	N/A
Work Date	6/22/2018 8:30:00 AM	Expiration Date	N/A
Nature of Work	INSTALL FIBER OPTICS	Explosives	No
White Paint	No	Right of Way	No
Mapsco	N/A	Boring	No
Done For	METRONET - LX151	Legal Given	No
Meet Date	N/A	Mobile ID	KY01
Project	No	Map No	N/A
Status	COMPLETED	Zone ID	KY01
Depth	5 FEET	Map Ref	N/A
Transmit Date	6/20/2018 8:15:55 AM	Due Date	6/22/2018 8:30:00 AM
Original Call Date	6/20/2018 8:13:00 AM	Assigned Date	6/20/2018 10:47:19 AM
Send Date	6/20/2018 10:47:19 AM	Work to Begin Date	6/22/2018 8:30:00 AM

Work Location

CROSS 1: RIDGEBROOK CT
LOCATE STARTING AT 973 RIDGEBROOK RD HEADING NORTHEAST ALONG REAR
EASEMENTS FOR APPROX 185 FEET ENDING AT AND INCLUDING 965 RIDGEBROOK RD

Company Information

KTT ENTERPRISES INC		Contact	Contact Phone
2223 DUNE VIEW TRL APT 824 INDIANAPOLIS, IN 46217		KEN DINSMORE	.
		Contact Email	
Company Phone	Company Fax	UDS_INC@YAHOO.COM	
N/A	N/A	Callback	
Alt Contact	Alt Phone	N/A	
MARY ALLEN	(318)541-2585		(317)281-8650

Location Points

LATLONG	38.02739600000	-84.43828700000
LATLONG	38.02563500000	-84.43622900000

Additional Members

0015 0026 0200 0237 0326 0370 0496

OCC Remarks

NORMAL NOTICE
UG/OH/BOTH: U BLASTING: NO EMERGENCY: N
DEPTH: 5 FEET

Dispatcher Notes

Audit Trail

Application	Date/Time	Operator	Detail	From	To
Prs_Contractor	6/21/2018 4:23:35 PM	PRS	EMAIL Status: S - Sent email	DISPATCH	UDS_INC@YAHOO .C
Dispatch Receiver	6/21/2018 4:18:49 PM	RECEIVER	Complete visit [0015] [CUSTOM2]	DISPATCH	DISPATCH
Prs_Contractor	6/20/2018 2:39:50 PM	PRS	EMAIL Status: S - Sent email	DISPATCH	UDS_INC@YAHOO .C
Dispatch Receiver	6/20/2018 2:30:30 PM	RECEIVER	Complete visit [0015] [CUSTOM2]	DISPATCH	DISPATCH
KORWEB	6/20/2018 10:47:20 AM	ECARLSON	Send new ticket	KY01	KY01
KorTerra Usher	6/20/2018 8:16:55 AM	USHER	Auto send disabled for [0015] new ticket	USHER	KY01

Attachments

File	Created By	Source	Attached Date	Notes
------	------------	--------	---------------	-------

* No attachment records available on ticket

Driver Activity Log

C on 6/20/2018 12:00:00 AM14:30:30.766 by driver CUS in mobile KY01
C on 6/21/2018 12:00:00 AM16:18:49.569 by driver CUS in mobile KY01

Completion**CUSTOM2 WORK FOR 0015**

Department	Creation Date	Completion Date	Type
N/A	6/21/2018 4:18:49 PM	6/21/2018 5:12:00 PM	CUSTOM2
Operator	Mobile ID	Positive Response	
CUS	KY01	CLEARED IN FIELD	
Internal Remarks			
N/A			
External Remarks			
N/A			
Facility Code	Work Performed	Action Code	
FIBER - N/A	Cleared	N/A	

Completion**CUSTOM2 WORK FOR 0015**

Department	Creation Date	Completion Date	Type
N/A	6/20/2018 2:30:30 PM	6/20/2018 3:29:33 PM	CUSTOM2
Operator	Mobile ID	Positive Response	
CUS	KY01	ONGOING JOB	
Internal Remarks			
N/A			
External Remarks			
N/A			
Facility Code	Work Performed	Action Code	
FIBER - N/A	Not Complete	N/A	

Ticket Detail Report

Ticket Number KY1805311201



Locate Request For 0015

Ticket Number	Message Type	Previous Ticket	Sequence
KY1805311201	NORM NEW GRID	N/A	241

Work Information

Work Address	RED LEAF DR LEXINGTON, KY FAYETTE	Intersection	GUNPOWDER DR
		Duration	N/A
Work Date	6/4/2018 1:15:00 PM	Expiration Date	N/A

Nature of Work	INSTALL FIBER OPTICS	Explosives	No
White Paint	No	Right of Way	No
Mapsco	N/A	Boring	No
Done For	METRONET - LX152	Legal Given	No

Meet Date	N/A	Mobile ID	KY01
Project	No	Map No	N/A
Status	COMPLETED	Zone ID	KY01
Depth	5 FEET	Map Ref	N/A

Transmit Date	5/31/2018 1:05:30 PM	Due Date	6/4/2018 1:15:00 PM
Original Call Date	5/31/2018 1:04:00 PM	Assigned Date	5/31/2018 4:31:59 PM
Send Date	5/31/2018 4:31:59 PM	Work to Begin Date	6/4/2018 1:15:00 PM

Work Location

CROSS 1: GUNPOWDER DR
LOCATE STARTING AT THE FRONT EASEMENT BETWEEN 2733 AND 2737 RED LEAF
DR HEADING NORTHFOR APPROX 80 FEET CROSSING RED LEAF DR TO THE FRONT EASEMENT
BETWEEN 2732 AND 2736 RED LEAF DR

Company Information

UNIFIED UTILITY ALLIANCE INC		Contact	Contact Phone
5385 E LAUREL RD / PO BOX 2181 LONDON, KY 40741		KEVIN GRAY	(606)657-5352
		Contact Email	
Company Phone	Company Fax	GRAY3883@ROADRUNNER.COM	
N/A	N/A	Callback	
Alt Contact	Alt Phone	N/A	
MARY ALLEN	(606)843-0841		

Location Points

LATLONG	38.01710300000	-84.42848800000
LATLONG	38.01476200000	-84.42691700000

Additional Members

0015 0026 0200 0237 0326 0370 0700

OCC Remarks

NORMAL NOTICE
 UG/OH/BOTH: U BLASTING: NO EMERGENCY: N
 DEPTH: 5 FEET

Dispatcher Notes**Audit Trail**

Application	Date/Time	Operator	Detail	From	To
Prs_Contractor	6/14/2018 6:21:20 AM	PRS	EMAIL Status: S - Sent email	DISPATCH	GRAY3883@ROAD RU
Dispatch Receiver	6/14/2018 6:19:33 AM	RECEIVER	Complete visit [0015] [CUSTOM2]	DISPATCH	DISPATCH
Prs_Contractor	6/1/2018 6:55:09 AM	PRS	EMAIL Status: S - Sent email	DISPATCH	GRAY3883@ROAD RU
Dispatch Receiver	6/1/2018 6:53:53 AM	RECEIVER	Complete visit [0015] [CUSTOM2]	DISPATCH	DISPATCH
KORWEB	5/31/2018 4:31:59 PM	ECARLSON	Send new ticket	KY01	KY01
KorTerra Usher	5/31/2018 1:06:50 PM	USHER	Auto send disabled for [0015] new ticket	USHER	KY01

Attachments

File	Created By	Source	Attached Date	Notes
------	------------	--------	---------------	-------

* No attachment records available on ticket

Driver Activity Log

C on 6/1/2018 12:00:00 AM06:53:53.912 by driver CUS in mobile KY01
 C on 6/14/2018 12:00:00 AM06:19:33.543 by driver CUS in mobile KY01

Completion **CUSTOM2 WORK FOR 0015**

Department	Creation Date	Completion Date	Type
N/A	6/14/2018 6:19:33 AM	6/14/2018 7:16:00 AM	CUSTOM2
Operator	Mobile ID	Positive Response	
CUS	KY01	MARKED	
Internal Remarks			
N/A			
External Remarks			
N/A			
Facility Code	Work Performed	Action Code	
FIBER - N/A	Marked	N/A	

Completion **CUSTOM2 WORK FOR 0015**

Department	Creation Date	Completion Date	Type
N/A	6/1/2018 6:53:53 AM	6/1/2018 7:53:10 AM	CUSTOM2
Operator	Mobile ID	Positive Response	
CUS	KY01	ONGOING JOB	
Internal Remarks			
N/A			
External Remarks			
N/A			
Facility Code	Work Performed	Action Code	
FIBER - N/A	Not Complete	N/A	

Ticket Detail Report

Ticket Number KY1807231547



Locate Request For 0015

Ticket Number	Message Type	Previous Ticket	Sequence
KY1807231547	NORM NEW GRID	N/A	335

Work Information

Work Address	2112 CORNERSTONE DR LEXINGTON, KY FAYETTE	Intersection	STONEWOOD LN
--------------	--	--------------	--------------

Duration	N/A
----------	-----

Work Date	7/25/2018 3:15:00 PM	Expiration Date	N/A
-----------	----------------------	-----------------	-----

Nature of Work	INSTALL FIBER OPTICS	Explosives	No
----------------	----------------------	------------	----

White Paint	No	Right of Way	No
-------------	----	--------------	----

Mapsco	N/A	Boring	No
--------	-----	--------	----

Done For	METRONET - LX151	Legal Given	No
----------	------------------	-------------	----

Meet Date	N/A	Mobile ID	KY01
-----------	-----	-----------	------

Project	No	Map No	N/A
---------	----	--------	-----

Status	COMPLETED	Zone ID	KY01
--------	-----------	---------	------

Depth	5 FEET	Map Ref	N/A
-------	--------	---------	-----

Transmit Date	7/23/2018 3:03:05 PM	Due Date	7/25/2018 3:15:00 PM
---------------	----------------------	----------	----------------------

Original Call Date	7/23/2018 2:58:00 PM	Assigned Date	7/23/2018 6:15:33 PM
--------------------	----------------------	---------------	----------------------

Send Date	7/23/2018 6:15:33 PM	Work to Begin Date	7/25/2018 3:15:00 PM
-----------	----------------------	--------------------	----------------------

Work Location

CROSS 1: STONEWOOD LN

LOCATE THE REAR EASEMENT AND NORTHWEST SIDE EASEMENT OF 2112

CORNERSTONE DR

Company Information

KTT ENTERPRISES INC		Contact	Contact Phone
2223 DUNE VIEW TRL APT 824 INDIANAPOLIS, IN 46217		KEN DINSMORE	
		Contact Email	
Company Phone	Company Fax	UDS_INC@YAHOO.COM	
N/A	N/A	Callback	
Alt Contact	Alt Phone	N/A	
MARY ALLEN	(318)541-2585		(317)281-8650

Location Points

LATLONG	38.03093900000	-84.44552700000
LATLONG	38.02932300000	-84.44355600000

Additional Members

0015 0026 0200 0237 0299 0326 0370 0496 0700

OCC Remarks

NORMAL NOTICE
 UG/OH/BOTH: U BLASTING: NO EMERGENCY: N
 DEPTH: 5 FEET

Dispatcher Notes**Audit Trail**

Application	Date/Time	Operator	Detail	From	To
Prs_Contractor	7/25/2018 4:58:44 PM	PRS	EMAIL Sent email	DISPATCH	UDS_INC@YAHOO .C
Dispatch Receiver	7/25/2018 4:25:36 PM	RECEIVER	Complete visit [0015] [CUSTOM2]	DISPATCH	DISPATCH
Prs_Contractor	7/24/2018 4:17:07 AM	PRS	EMAIL Sent email	DISPATCH	UDS_INC@YAHOO .C
Dispatch Receiver	7/24/2018 4:15:23 AM	RECEIVER	Complete visit [0015] [CUSTOM2]	DISPATCH	DISPATCH
KORWEB	7/23/2018 6:15:34 PM	JCOOKSLEY	Send new ticket	KY01	KY01
KorTerra Usher	7/23/2018 3:04:06 PM	USHER	Auto send disabled for [0015] new ticket	USHER	KY01

Attachments

File	Created By	Source	Attached Date	Notes
------	------------	--------	---------------	-------

* No attachment records available on ticket

Driver Activity Log

C on 7/24/2018 12:00:00 AM04:15:23.556 by driver INTEGRITY in mobile KY01
 C on 7/25/2018 12:00:00 AM16:25:36.547 by driver INTEGRITY in mobile KY01

Completion **CUSTOM2 WORK FOR 0015**

Department	Creation Date	Completion Date	Type
N/A	7/25/2018 4:25:36 PM	7/25/2018 9:24:00 PM	CUSTOM2

Operator	Mobile ID	Positive Response
INTEGRITY	KY01	MARKED

Internal Remarks

N/A

External Remarks

N/A

Facility Code	Work Performed	Action Code
Copper Phone - N/A	Marked	N/A

Completion **CUSTOM2 WORK FOR 0015**

Department	Creation Date	Completion Date	Type
N/A	7/24/2018 4:15:23 AM	7/24/2018 9:15:01 AM	CUSTOM2

Operator	Mobile ID	Positive Response
INTEGRITY	KY01	ONGOING JOB

Internal Remarks

N/A

External Remarks

N/A

Facility Code	Work Performed	Action Code
Copper Phone - N/A	Not Complete	N/A

Ticket Detail Report

Ticket Number KY1807170766



Locate Request For 0015

Ticket Number	Message Type	Previous Ticket	Sequence
KY1807170766	NORM NEW GRID	N/A	212

Work Information

Work Address	HORSE MINT TRL LEXINGTON, KY FAYETTE	Intersection	STILL MEADOW LN
--------------	---	--------------	-----------------

Duration	N/A
----------	-----

Work Date	7/19/2018 10:45:00 AM	Expiration Date	N/A
-----------	-----------------------	-----------------	-----

Nature of Work	INSTALL FIBER OPTICS	Explosives	No
----------------	----------------------	------------	----

White Paint	No	Right of Way	No
-------------	----	--------------	----

Mapsco	N/A	Boring	No
--------	-----	--------	----

Done For	METRONET - LX145	Legal Given	No
----------	------------------	-------------	----

Meet Date	N/A	Mobile ID	KY01
-----------	-----	-----------	------

Project	No	Map No	N/A
---------	----	--------	-----

Status	COMPLETED	Zone ID	KY01
--------	-----------	---------	------

Depth	5 FEET	Map Ref	N/A
-------	--------	---------	-----

Transmit Date	7/17/2018 10:34:44 AM	Due Date	7/19/2018 10:45:00 AM
---------------	-----------------------	----------	-----------------------

Original Call Date	7/17/2018 10:32:00 AM	Assigned Date	7/17/2018 12:53:23 PM
--------------------	-----------------------	---------------	-----------------------

Send Date	7/17/2018 12:53:23 PM	Work to Begin Date	7/19/2018 10:45:00 AM
-----------	-----------------------	--------------------	-----------------------

Work Location

CROSS 1: STILL MEADOW LN

LOCATE STARTING AT 3737 HORSE MINT TRL HEADING NORTHEAST ALONG REAR

EASEMENTS FOR APPROX 520 FEET ENDING AT AND INCLUDING 3761 HORSE MINT TRL

Company Information

BI-COMM INC	Contact	Contact Phone
1567 COUNTY FARM ROAD LONDON, KY 40741	MICHAEL PRICE	(606)813-2233
Company Phone	Company Fax	Contact Email
N/A	N/A	MICHAEL.PRICE@MW.TWCBC.COM
Alt Contact	Alt Phone	Callback
MARY ALLEN	(606)813-2233	N/A

Location Points

LATLONG	37.99437700000	-84.41563100000
LATLONG	37.99194500000	-84.41167000000

Additional Members

0015 0026 0200 0237 0326 0370 0496

OCC Remarks

NORMAL NOTICE
UG/OH/BOTH: U BLASTING: NO EMERGENCY: N
DEPTH: 5 FEET

Dispatcher Notes

Audit Trail

Application	Date/Time	Operator	Detail	From	To
KorTerra Usher	8/3/2018 11:35:40 AM	USHER	KY1807170766 updated by KY1808030734	USHER	KY01
Prs_Contractor	7/20/2018 8:21:54 AM	PRS	EMAIL Sent email	DISPATCH	MICHAEL.PRICE@ M
Dispatch Receiver	7/20/2018 8:18:16 AM	RECEIVER	Complete visit [0015] [CUSTOM2]	DISPATCH	DISPATCH
Prs_Contractor	7/18/2018 3:00:01 PM	PRS	EMAIL Sent email	DISPATCH	MICHAEL.PRICE@ M
Dispatch Receiver	7/18/2018 2:51:35 PM	RECEIVER	Complete visit [0015] [CUSTOM2]	DISPATCH	DISPATCH
KORWEB	7/17/2018 12:53:24 PM	JCOOKSLEY	Send new ticket	KY01	KY01
KorTerra Usher	7/17/2018 10:35:37 AM	USHER	Auto send disabled for [0015] new ticket	USHER	KY01

Attachments

File	Created By	Source	Attached Date	Notes
------	------------	--------	---------------	-------

* No attachment records available on ticket

Driver Activity Log

C on 7/18/2018 12:00:00 AM14:51:35.483 by driver INTEGRITY in mobile KY01

Completion			CUSTOM2 WORK FOR 0015
Department	Creation Date	Completion Date	Type
N/A	7/20/2018 8:18:16 AM	7/20/2018 1:17:01 PM	CUSTOM2
Operator	Mobile ID	Positive Response	
INTEGRITY	KY01	MARKED	
Internal Remarks			
N/A			
External Remarks			
N/A			
Facility Code	Work Performed	Action Code	
Copper Phone - N/A	Marked	N/A	

Completion			CUSTOM2 WORK FOR 0015
Department	Creation Date	Completion Date	Type
N/A	7/18/2018 2:51:35 PM	7/18/2018 7:51:00 PM	CUSTOM2
Operator	Mobile ID	Positive Response	
INTEGRITY	KY01	ONGOING JOB	
Internal Remarks			
N/A			
External Remarks			
N/A			
Facility Code	Work Performed	Action Code	
Copper Phone - N/A	Not Complete	N/A	

Ticket Detail Report

Ticket Number KY1807170671



Locate Request For 0015

Ticket Number	Message Type	Previous Ticket	Sequence
KY1807170671	NORM NEW STRT	N/A	183

Work Information

Work Address DOVERHILL CIR
LEXINGTON, KY FAYETTE Intersection WINTER HILL LN

Duration N/A

Work Date 7/19/2018 10:15:00 AM Expiration Date N/A

Nature of Work INSTALL FIBER OPTICS Explosives No

White Paint No Right of Way No

Mapsco N/A Boring No

Done For METRONET - LX145 Legal Given No

Meet Date N/A Mobile ID KY01

Project No Map No N/A

Status COMPLETED Zone ID KY01

Depth 5 FEET Map Ref N/A

Transmit Date 7/17/2018 10:04:33 AM Due Date 7/19/2018 10:15:00 AM

Original Call Date 7/17/2018 9:55:00 AM Assigned Date 7/17/2018 12:24:56 PM

Send Date 7/17/2018 12:24:56 PM Work to Begin Date 7/19/2018 10:15:00 AM

Work Location

CROSS 1: WINTER HILL LN

LOCATE STARTING AT AND INCLUDING 3713 DOVERHILL CIR HEADING SOUTHWEST

THEN NORTHWEST ALONG REAR EASEMENTS FOR APPROX 550 FEET ENDING AT AND INCLUDING

3704 DOVERHILL CIR

Company Information

BI-COMM INC 1567 COUNTY FARM ROAD LONDON, KY 40741	Contact MICHAEL PRICE	Contact Phone (606)813-2233
Company Phone N/A	Company Fax N/A	Contact Email MICHAEL.PRICE@MW.TWCBC.COM
Alt Contact MARY ALLEN	Alt Phone (606)813-2233	Callback N/A

Location Points

LATLONG	37.99537900000	-84.41341400000
LATLONG	37.99373100000	-84.41162600000

Additional Members

0015 0026 0200 0237 0326 0370 0496 0700

OCC Remarks

NORMAL NOTICE
UG/OH/BOTH: U BLASTING: NO EMERGENCY: N
DEPTH: 5 FEET

Dispatcher Notes

Audit Trail

Application	Date/Time	Operator	Detail	From	To
KorTerra Usher	8/3/2018 11:30:41 AM	USHER	KY1807170671 updated by KY1808030705	USHER	KY01
Prs_Contractor	7/19/2018 4:08:10 PM	PRS	EMAIL Sent email	DISPATCH	MICHAEL.PRICE@ M
Dispatch Receiver	7/19/2018 3:57:11 PM	RECEIVER	Complete visit [0015] [CUSTOM2]	DISPATCH	DISPATCH
Prs_Contractor	7/18/2018 2:59:09 PM	PRS	EMAIL Sent email	DISPATCH	MICHAEL.PRICE@ M
Dispatch Receiver	7/18/2018 2:53:04 PM	RECEIVER	Complete visit [0015] [CUSTOM2]	DISPATCH	DISPATCH
KORWEB	7/17/2018 12:24:56 PM	JCOOKSLEY	Send new ticket	KY01	KY01
KorTerra Usher	7/17/2018 10:05:24 AM	USHER	Auto send disabled for [0015] new ticket	USHER	KY01

Attachments

File	Created By	Source	Attached Date	Notes
------	------------	--------	---------------	-------

* No attachment records available on ticket

Driver Activity Log

C on 7/18/2018 12:00:00 AM14:53:04.373 by driver INTEGRITY in mobile KY01

Completion			CUSTOM2 WORK FOR 0015
Department	Creation Date	Completion Date	Type
N/A	7/19/2018 3:57:11 PM	7/19/2018 8:55:00 PM	CUSTOM2
Operator	Mobile ID	Positive Response	
INTEGRITY	KY01	MARKED	
Internal Remarks			
N/A			
External Remarks			
N/A			
Facility Code	Work Performed	Action Code	
Copper Phone - N/A	Marked	N/A	

Completion			CUSTOM2 WORK FOR 0015
Department	Creation Date	Completion Date	Type
N/A	7/18/2018 2:53:04 PM	7/18/2018 7:52:00 PM	CUSTOM2
Operator	Mobile ID	Positive Response	
INTEGRITY	KY01	ONGOING JOB	
Internal Remarks			
N/A			
External Remarks			
N/A			
Facility Code	Work Performed	Action Code	
Copper Phone - N/A	Not Complete	N/A	

Ticket Detail Report

Ticket Number KY1807170692



Locate Request For 0015

Ticket Number	Message Type	Previous Ticket	Sequence
KY1807170692	NORM NEW STRT	N/A	189

Work Information

Work Address ANSLEY CT
LEXINGTON, KY FAYETTE

Intersection WINTER HILL LN

Duration N/A

Work Date 7/19/2018 10:30:00 AM

Expiration Date N/A

Nature of Work INSTALL FIBER OPTICS

Explosives No

White Paint No

Right of Way No

Mapsco N/A

Boring No

Done For METRONET - LX145

Legal Given No

Meet Date N/A

Mobile ID KY01

Project No

Map No N/A

Status COMPLETED

Zone ID KY01

Depth 5 FEET

Map Ref N/A

Transmit Date 7/17/2018 10:10:41 AM

Due Date 7/19/2018 10:30:00 AM

Original Call Date 7/17/2018 10:08:00 AM

Assigned Date 7/17/2018 12:44:13 PM

Send Date 7/17/2018 12:44:13 PM

Work to Begin Date 7/19/2018 10:30:00 AM

Work Location

CROSS 1: WINTER HILL LN

LOCATE STARTING AT THE SOUTHWEST CORNER OF 3712 ANSLEY CT HEADING

NORTHWEST ALONG REAR EASEMENTS FOR APPROX 250 FEET ENDING AT AND INCLUDING 3704

ANSLEY CT

Company Information

BI-COMM INC 1567 COUNTY FARM ROAD LONDON, KY 40741	Contact MICHAEL PRICE	Contact Phone (606)813-2233
Company Phone N/A	Company Fax N/A	Contact Email MICHAEL.PRICE@MW.TWCBC.COM
Alt Contact MARY ALLEN	Alt Phone (606)813-2233	Callback N/A

Location Points

LATLONG	37.99492800000	-84.41431200000
LATLONG	37.99328200000	-84.41245800000

Additional Members

0015 0026 0200 0237 0326 0370 0496 0700

OCC Remarks

NORMAL NOTICE
UG/OH/BOTH: U BLASTING: NO EMERGENCY: N
DEPTH: 5 FEET

Dispatcher Notes

Audit Trail

Application	Date/Time	Operator	Detail	From	To
KorTerra Usher	8/3/2018 11:31:12 AM	USHER	KY1807170692 updated by KY1808030710	USHER	KY01
Prs_Contractor	7/20/2018 8:21:42 AM	PRS	EMAIL Sent email	DISPATCH	MICHAEL.PRICE@ M
Dispatch Receiver	7/20/2018 8:18:16 AM	RECEIVER	Complete visit [0015] [CUSTOM2]	DISPATCH	DISPATCH
Prs_Contractor	7/18/2018 2:59:18 PM	PRS	EMAIL Sent email	DISPATCH	MICHAEL.PRICE@ M
Dispatch Receiver	7/18/2018 2:52:35 PM	RECEIVER	Complete visit [0015] [CUSTOM2]	DISPATCH	DISPATCH
KORWEB	7/17/2018 12:44:13 PM	SLAMONT	Send new ticket	KY01	KY01
KorTerra Usher	7/17/2018 10:11:38 AM	USHER	Auto send disabled for [0015] new ticket	USHER	KY01

Attachments

File	Created By	Source	Attached Date	Notes
------	------------	--------	---------------	-------

* No attachment records available on ticket

Driver Activity Log

C on 7/18/2018 12:00:00 AM14:52:35.960 by driver INTEGRITY in mobile KY01

Completion		CUSTOM2 WORK FOR 0015	
Department	Creation Date	Completion Date	Type
N/A	7/20/2018 8:18:16 AM	7/20/2018 1:17:00 PM	CUSTOM2
Operator	Mobile ID	Positive Response	
INTEGRITY	KY01	MARKED	
Internal Remarks			
N/A			
External Remarks			
N/A			
Facility Code	Work Performed	Action Code	
Copper Phone - N/A	Marked	N/A	

Completion		CUSTOM2 WORK FOR 0015	
Department	Creation Date	Completion Date	Type
N/A	7/18/2018 2:52:35 PM	7/18/2018 7:52:00 PM	CUSTOM2
Operator	Mobile ID	Positive Response	
INTEGRITY	KY01	ONGOING JOB	
Internal Remarks			
N/A			
External Remarks			
N/A			
Facility Code	Work Performed	Action Code	
Copper Phone - N/A	Not Complete	N/A	

Ticket Detail Report

Ticket Number KY1808270681



Locate Request For 0015

Ticket Number	Message Type	Previous Ticket	Sequence
KY1808270681	NORM NEW STRT	N/A	146

Work Information

Work Address	SMUGGLERS NOTCH DR LEXINGTON, KY FAYETTE	Intersection	HUGGING BEAR LN
---------------------	---	---------------------	-----------------

Duration	N/A
-----------------	-----

Work Date	8/29/2018 11:15:00 AM	Expiration Date	N/A
------------------	-----------------------	------------------------	-----

Nature of Work	INSTALL FIBER OPTICS	Explosives	No
-----------------------	----------------------	-------------------	----

White Paint	No	Right of Way	No
--------------------	----	---------------------	----

Mapsco	N/A	Boring	No
---------------	-----	---------------	----

Done For	METRONET - LX150	Legal Given	No
-----------------	------------------	--------------------	----

Meet Date	N/A	Mobile ID	KY01
------------------	-----	------------------	------

Project	No	Map No	N/A
----------------	----	---------------	-----

Status	COMPLETED	Zone ID	KY01
---------------	-----------	----------------	------

Depth	5 FEET	Map Ref	N/A
--------------	--------	----------------	-----

Transmit Date	8/27/2018 10:59:15 AM	Due Date	8/29/2018 11:15:00 AM
----------------------	-----------------------	-----------------	-----------------------

Original Call Date	8/27/2018 10:54:00 AM	Assigned Date	8/27/2018 2:54:48 PM
---------------------------	-----------------------	----------------------	----------------------

Send Date	8/27/2018 2:54:48 PM	Work to Begin Date	8/29/2018 11:15:00 AM
------------------	----------------------	---------------------------	-----------------------

Work Location

CROSS 1: HUGGING BEAR LN

LOCATE STARTING AT 704 SMUGGLERS NOTCH DR HEADING EAST THEN NORTHEAST

ALONG REAR EASEMENTS FOR APPROX 250 FEET ENDING AT AND INCLUDING 712 SMUGGLERS NOTCH DR

Company Information

MZAR COMMUNICATIONS INC
6260 WESTPARK DRIVE
HOUSTON, TX 77057

Contact
MIKE COFFEY
(214)676-7986

Contact Email
M.COFFEY@MZARCOM.COM

Company Phone
N/A

Company Fax
N/A

Alt Contact
MARY ALLEN

Alt Phone
(214)676-7986

Callback
N/A

Location Points

LATLONG 38.01977900000 -84.44216300000
LATLONG 38.01730000000 -84.43734000000

Additional Members

0015 0026 0200 0237 0299 0326 0370 0496

OCC Remarks

NORMAL NOTICE
UG/OH/BOTH: U BLASTING: NO EMERGENCY: N
DEPTH: 5 FEET

Dispatcher Notes

Audit Trail

Application	Date/Time	Operator	Detail	From	To
Prs_Contractor	9/9/2018 12:53:22 PM	PRS	EMAIL Sent email	DISPATCH	M.COFFEY@MZAR CO
Dispatch Receiver	9/9/2018 12:51:12 PM	RECEIVER	Complete visit [0015] [CUSTOM2]	DISPATCH	DISPATCH
KORWEB	8/27/2018 2:54:49 PM	CWISNOUSKY	Send new ticket	KY01	KY01
KorTerra Usher	8/27/2018 11:00:02 AM	USHER	Auto send disabled for [0015] new ticket	USHER	KY01

Attachments

File	Created By	Source	Attached Date	Notes
------	------------	--------	---------------	-------

* No attachment records available on ticket

Driver Activity Log

C on 9/9/2018 12:00:00 AM12:51:12.751 by driver INTEGRITY in mobile KY01

Completion**CUSTOM2 WORK FOR 0015**

Department	Creation Date	Completion Date	Type
N/A	9/9/2018 12:51:12 PM	9/9/2018 5:50:01 PM	CUSTOM2
Operator	Mobile ID	Positive Response	
INTEGRITY	KY01	MARKED	
Internal Remarks			
N/A			
External Remarks			
N/A			
Facility Code	Work Performed	Action Code	
COPPER PHONE - N/A	Marked	N/A	

Ticket Detail Report

Ticket Number KY1809121261



Locate Request For 0015

Ticket Number	Message Type	Previous Ticket	Sequence
KY1809121261	NORM NEW GRID	N/A	216

Work Information

Work Address MOUNT TABOR RD
LEXINGTON, KY FAYETTE

Intersection YELLOWSTONE PKWY

Duration N/A

Work Date 9/14/2018 1:45:00 PM

Expiration Date N/A

Nature of Work INSTALL FIBER OPTICS

Explosives No

White Paint No

Right of Way No

Mapsco N/A

Boring No

Done For METRONET - LX-FR05

Legal Given No

Meet Date N/A

Mobile ID KY01

Project No

Map No N/A

Status COMPLETED

Zone ID KY01

Depth 5 FEET

Map Ref N/A

Transmit Date 9/12/2018 1:30:39 PM

Due Date 9/14/2018 1:45:00 PM

Original Call Date 9/12/2018 1:26:00 PM

Assigned Date 9/12/2018 3:34:03 PM

Send Date 9/12/2018 3:34:03 PM

Work to Begin Date 9/14/2018 1:45:00 PM

Work Location

CROSS 1: YELLOWSTONE PKWY

LOCATE STARTING AT THE INTERSECTION WITH YELLOWSTONE PKWY AND CONTINUE

LOCATING NORTHWEST THEN NORTHEAST FOR APPROX 540 FEET ON THE WEST SIDE OF ROAD

Company Information

INTERNATIONAL INC		Contact	Contact Phone
24474 TELEGRAPH ROAD SOUTHFIELD, MI 48034		SAMMY HERMAN JR	(248)910-8571
		Contact Email	
Company Phone	Company Fax	HERMANS@MILENIUMBORS.COM	
N/A	N/A	Callback	
Alt Contact	Alt Phone	N/A	
LAURA ALVEY	(734)231-5131		

Location Points

LATLONG	37.99583000000	-84.46099800000
LATLONG	37.99346500000	-84.45900100000

Additional Members

0015 0026 0200 0237 0326 0370

OCC Remarks

NORMAL NOTICE
 UG/OH/BOTH: U BLASTING: NO EMERGENCY: N
 DEPTH: 5 FEET

Dispatcher Notes**Audit Trail**

Application	Date/Time	Operator	Detail	From	To
Prs_Contractor	9/20/2018 12:13:21 PM	PRS	EMAIL Sent email	DISPATCH	HERMANS@MILENIUMBORS.COM
Dispatch Receiver	9/20/2018 11:40:34 AM	RECEIVER	Complete visit [0015] [CUSTOM2]	DISPATCH	DISPATCH
KORWEB	9/12/2018 3:34:04 PM	ECARLSON	Send new ticket	KY01	KY01
KorTerra Usher	9/12/2018 1:31:50 PM	USHER	Auto send disabled for [0015] new ticket	USHER	KY01

Attachments

File	Created By	Source	Attached Date	Notes
------	------------	--------	---------------	-------

* No attachment records available on ticket

Driver Activity Log

C on 9/20/2018 12:00:00 AM11:40:34.527 by driver INTEGRITY in mobile KY01

Completion**CUSTOM2 WORK FOR 0015**

Department	Creation Date	Completion Date	Type
N/A	9/20/2018 11:40:34 AM	9/20/2018 4:40:01 PM	CUSTOM2
Operator	Mobile ID	Positive Response	
INTEGRITY	KY01	MARKED	
Internal Remarks			
N/A			
External Remarks			
N/A			
Facility Code	Work Performed	Action Code	
COPPER PHONE - N/A	Marked	N/A	



PROTECTING INFRASTRUCTURE

Notification Report

22220180315006

Notification Info

Notification ID	22220180315006	Damage Date	03/15/2018 03:08 PM*
District		Date Reported	03/15/2018 04:07 PM*
Address 1	4184 SPARRUSH PL	Notified By	AMEERAH ()
Address 2		Call Date	03/15/2018 04:07 PM*
City	LEXINGTON	Caller Company	CMR FOR WINDSTREAM
State	KY		
Zip Code		Contact Info	
Orig. Request #	1803051702	Damaging Excavator	INTERNATIONAL
		Damage Request #	
		CDI Confirmation	Compton, Timothy R

Notes 6 COUNT FIBER DAMAGED - METRO NET DAMAGED - LOCATES PRESENT - UNKNOWN IF ACCURATE - IN PROCESS OF REPAIRS - IN THE REAR OF THE PROPERTY

Notification Text

There is no damage request number.

FBI Report

Fact Based Investigation Report

Notification ID	22220180315006	District	
Damage Date	03/15/2018 03:08 PM*	Notification Date	03/15/2018 04:07 PM*
Notified By	AMEERAH ()		
Damage Address	4184 SPARRUSH PL LEXINGTON, KY		

Damaged Customer Windstream - Master

Investigation Date From 03/21/2018* To 03/21/2018*

Excavator Involved INTERNATIONAL
 Type of Excavation INSTALL FIBER OPTICS

Orig. Locate Request	1803051702	Start Date	03/05/2018 02:00 PM*
Type of Ticket	NORMAL NOTICE	Locate Req. Info	N/A

WIN8779

Damage Request # **Start Date**

Pictures Taken By Compton, Timothy R **Date**
Photography Type **Frame #**

Investigator Emp. # 127260 **Investigator Name** Compton, Timothy R
Based on your investigation, is further investigation needed? No

Fact Based Investigation Customer Information

Utility Tel-Fiber Optic
Facility Fiber - 012 or Less - composite/residential **Facility Type** LP
Locator Name & EMP # Compton Timothy - 127260 **Locator Not Known**

Cause Factors
 Failed to expose marked facilities

Investigation Methods

Investigator Statement/Causal Factors

Names of Utility Representatives Contacted or on Site and Statement
Names of Excavator's Representatives Contacted or on Site and Statement
Other individuals on site

Were any markings visible on the damage site upon arrival? Yes
 Were any other indicators of facility present in the area? No
 Was the excavation within the tolerance zone of marks? No
 Extent of facility damage cut 6 strand composite fiber
 Replacement Footage unknown
 Was contractor assistance required? If yes, who? Yes
 What contractor equipment was used?
 Is the facility shown on the utility records? Yes
 If yes, list record numbers

Original Ticket Info

Ticket Number 1803051702
Start Work Date & Time 03/11/2018 12:02 PM*
End Work Date & Time 03/11/2018 12:59 PM*
Work Type INSTALL FIBER OPTICS
Locator ID 148848
Excavator INTERNATIONAL

Utility	Work Description	Start Date/Time	End Date/Time	Complete
Windstream FIB - KY - P	Marked - Paint and Flag	03/11/2018 12:02 PM*	03/11/2018 12:59 PM*	Yes

Original Locator Notes

Created Date **Notes**

03/06/2018 10:34:34 AM* Due date extended to Mar 16 2018 4:00PM, approved by laura / 231-5131
Reason: Project Ticket
Notes: project

Original Ticket Text

KORTERRA JOB KY01-SMTP-1 KY1803051702 Seq: 413 03/05/2018 17:07:14

0015 00446 KUPIa 03/05/2018 15:01:39 1803051702-00A NORM NEW STRT

NORMAL NOTICE

Ticket : 1803051702 Date: 03/05/2018 Time: 15:00 Oper: LAURA.ALVEY2.KY Chan:000

State: KY Cnty: FAYETTE City: LEXINGTON
Subdivision:

Address :

Street : BUNCHBERRY ROW

Cross 1 : STARRUSH PL

Location: LOCATE THE SOUTHWEST SIDE EASEMENT AND THE REAR EASEMENT OF 609
BUNCHBERRY ROW.

:

Boundary: n 37.985945 s 37.983933 w -84.400911 e -84.398655

Work type : INSTALL FIBER OPTICS

Done for : INTERNATIONAL - LX143

Start date: 03/07/2018 Time: 15:15 Hours notice: 48/48 Priority: NORM

Ug/Oh/Both: U Blasting: NO

Emergency: N

Duration : N/A Depth: 5 FEET

Company : INTERNATIONAL Type: CONT

Co addr : 24474 TELEGRAPH ROAD

City : SOUTHFIELD State: MI Zip: 48034

Caller : LAURA ALVEY Phone: (734)231-5131

Contact : CIPRIAN VIRLAN - CELL Phone:

Mobile : (586)675-4169

Email : MISSDIG@MILENIUMBORS.COM

Submitted date: 03/05/2018 Time: 15:00

Members: 0015 0200 0237 0326 0370

Email_From: do_not_reply_wind@korweb.com
Email_Subject: Ticket KY1803051702 sent by WINDSTREAM
Email_Recv_Date: 2018-03-05 16:07:17 CST
Email_Sent_Date: 2018-03-05 16:07:17 CST
Email_MessageID: <1523855E-D338-4C2F-BB26-AD352631FC7B@mail.korweb.com>
Email_host: tickets8.811tickets.com
Email_user: 811.ky.ws
Email_To: 811.ky.ws@tickets.811tickets.com
Email_ContentType: text/plain; charset=us-ascii
Email_Timestamp: 2018-03-05 16:07:44 CST

WIN8781

©2018 USIC, LLC

WIN8782



PROTECTING INFRASTRUCTURE

Notification Report

22220180328001

Notification Info

Notification ID	22220180328001	Damage Date	03/28/2018 09:20 AM*
District		Date Reported	03/28/2018 10:20 AM*
Address 1	3100 AYLESBURY CIR	Notified By	NIA ()
Address 2		Call Date	03/28/2018 10:20 AM*
City	LEXINGTON	Caller Company	
State	KY	Contact Info	
Zip Code		Damaging Excavator	
Orig. Request #	1803081182	Damage Request #	
		CDI Confirmation	Compton, Timothy R
Notes	900 COPPER CABLE BEHIND PROP LOCATES PRESENT CMR180328530432		

Notification Text



There is no damage request number.

FBI Report

Fact Based Investigation Report

Notification ID	22220180328001	District	
Damage Date	03/28/2018 09:20 AM*	Notification Date	03/28/2018 10:20 AM*
Notified By	NIA ()		
Damage Address	3100 AYLESBURY CIR LEXINGTON, KY		

Damaged Customer Windstream - Master

Investigation Date From 04/03/2018* To 04/03/2018*

Excavator Involved

Type of Excavation INSTALL FIBER OPTICS

Orig. Locate Request	1803081182	Start Date	03/08/2018 01:25 PM*
Type of Ticket	NORMAL NOTICE	Locate Req. Info	N/A

Damage Request # Start Date

Pictures Taken By Compton, Timothy R Date
Photography Type Frame #

Investigator Emp. # 127260 Investigator Name Compton, Timothy R
Based on your investigation, is further investigation needed? No

Fact Based Investigation Customer Information

Utility Tel-PIC
Facility 0900 pair Facility Type LP
Locator Name & EMP # Spivey Michael - 128217 Locator Not Known

Cause Factors
Failed to expose marked facilities

Investigation Methods

Investigator Statement/Causal Factors
Names of Utility Representatives Contacted or on Site and Statement
Names of Excavator's Representatives Contacted or on Site and Statement
Other individuals on site

Were any markings visible on the damage site upon arrival? Yes
Were any other indicators of facility present in the area? No
Was the excavation within the tolerance zone of marks? No
Extent of facility damage hit 900 pair cable
Replacement Footage unknown
Was contractor assistance required? If yes, who? Yes
What contractor equipment was used?
Is the facility shown on the utility records? Yes
If yes, list record numbers

Original Ticket Info

Ticket Number 1803081182
Start Work Date & Time 03/21/2018 03:49 PM*
End Work Date & Time 03/21/2018 03:50 PM*
Work Type INSTALL FIBER OPTICS
Locator ID 128217
Excavator RLM UNDERGROUND

Utility	Work Description	Start Date/Time	End Date/Time	Complete
Windstream FIB - KY - P	Marked - Paint and Flag	03/21/2018 03:49 PM*	03/21/2018 03:50 PM*	Yes

Original Locator Notes

Created Date	Notes
03/09/2018 08:01:40 AM*	Due date extended to Mar 23 2018 4:00PM, approved by laura / 281-8650 Reason: Project Ticket Notes: project

Original Ticket Text

KORTERRA JOB KY01-SMTP-1 KY1803081182 Seq: 239 03/08/2018 16:42:02

0015 00267 KUPIa 03/08/2018 15:29:15 1803081182-00A NORM NEW STRT

NORMAL NOTICE

Ticket : 1803081182 Date: 03/08/2018 Time: 15:25 Oper: MARY.ALLEN2.KY Chan:000

State: KY Cnty: FAYETTE City: LEXINGTON
Subdivision:

Address :

Street : AYLESBURY CIR

Cross 1 : BRIGHTON PLACE DR

Location: LOCATE STARTING AT THE SOUTHWEST CORNER OF 3100 AYLESBURY CIR AND
CONTINUE LOCATING EAST IN THE REAR EASEMENT FOR APPROX 485 FEET ENDING AT AND
INCLUDING 3116 AYLESBURY CIR.

:

Boundary: n 38.011009 s 38.009311 w -84.420614 e -84.417956

Work type : INSTALL FIBER OPTICS

Done for : METRONET LX149

Start date: 03/12/2018 Time: 15:45 Hours notice: 96/48 Priority: NORM

Ug/Oh/Both: U Blasting: NO Emergency: N

Duration : N/A Depth: 5 FEET

Company : RLM UNDERGROUND Type: CONT

Co addr : 4902 W 57TH STREET

City : ROELAND PARK State: KS Zip: 66205

Caller : MARY ALLEN Phone: (812)213-1379

Contact : FERNIE PITT - CELL Phone:

Mobile : (252)363-4558

Email : LEE.MUDD@RLMUNDERGROUND.COM

Submitted date: 03/08/2018 Time: 15:25

Members: 0015 0026 0200 0237 0326 0370 0700

Email_From: do_not_reply_wind@korweb.com

WIN8785

Email_Subject: Ticket KY1803081182 sent by WINDSTREAM
Email_Recv_Date: 2018-03-08 15:42:49 CST
Email_Sent_Date: 2018-03-08 15:42:49 CST
Email_MessageID: <56FABCB4-1402-421A-9B94-FD707A0F57C0@mail.korweb.com>
Email_host: tickets8.811tickets.com
Email_user: 811.ky.ws
Email_To: 811.ky.ws@tickets.811tickets.com
Email_ContentType: text/plain; charset=us-ascii
Email_Stamp: 2018-03-08 15:44:00 CST

©2018 USIC, LLC

WIN8786



Damage Notification #: 22220180425013

Damage Summary

Damage Date	4/25/2018 5:11:00 PM
Damage Report Date	4/25/2018 5:16:00 PM
Notified By	NATHAN HOOD
Caller Company	METRONET - LX149
Contact Info	
Caller Date	4/25/2018 5:16:00 PM
Notified Category	One Call Center
District	Kentucky
Address 1	3104 GLENWOOD DR
Address 2	
City	LEXINGTON
State	KY
County	
Zip Code	66205
Orig. Request #	1804191517
Damage Request #	1804251947
Damaging Excavator	RLM UNDERGROUND
CDI Confirmation	
DOTS Number	
Customer Claim Number	
Notes	CALLER STATEMENT: LOCATE THE WEST SIDE AND REAR EASEMENTS OF 3104 GLENWOOD DR. NOTES: A WINDSTREAM LINE HAS BEEN DAMAGED IN THE REAR OF THE PROPERTY - LINE 1 / 4 INCH BLACK 50 PAIR - CREW ON SITE - HAVE ADVISED TO CONTACT WINDSTREAM -



	<p>PREVIOUS TICKET NUMBER 1804191517 CALLER CONTACT INFO: Phone: (859)481-1962; Fax: null; E-mail: LEE.MUDD@RLMUNDERGROUND.COM</p>
--	--



Investigation Report

Investigation Start Date	4/28/2018 12:00:00 AM
Investigation End Date	4/28/2018 12:00:00 AM
Excavator Involved	RLM UNDERGROUND
Type of Excavation	Tele- Cable
Orig. Locate Request	1804191517
Type of Ticket	NORMAL NOTICE
Ticket Start Date	4/19/2018 2:50:00 PM
Ticket Closed Date	4/20/2018 2:26:00 PM
Damage Request #	1804251947
TicketPro Excavator	RLM UNDERGROUND
Pictures Taken By	Spivey, Michael Scott
Investigator Name	Compton, Timothy R
Notes	CALLER STATEMENT: LOCATE THE WEST SIDE AND REAR EASEMENTS OF 3104 GLENWOOD DR. NOTES: A WINDSTREAM LINE HAS BEEN DAMAGED IN THE REAR OF THE PROPERTY - LINE 1 / 4 INCH BLACK 50 PAIR - CREW ON SITE - HAVE ADVISED TO CONTACT WINDSTREAM - PREVIOUS TICKET NUMBER 1804191517 CALLER CONTACT INFO: Phone: (859)481-1962; Fax: null; E-mail: LEE.MUDD@RLMUNDERGROUND.COM



What is the nature of the Damage?	Buried Facilities
Did excavator have ticket?	Has ticket
Ticket Status	Active
Is this a project ticket?	Yes
Was there an agreement to alter scope of ticket?	No
Was ticket white-lined?	No



Customer	Windstream - Master
Employee	Spivey, Michael Scott -- (128217)
Utility Type	Tel-PIC
Facility Type	LP
Facility	0050 pair
Damage Location	Inside Scope of Ticket
Facility Markings	Marked within tolerance zone
How far were markings from facility?	right on cable
Investigator verified existing marks by hooking up	Yes
Facility exposed at time of investigation	Yes
Investigation results verified by utility representative	Yes
Facility marks visible at time of investigation	Yes
Facility on records?	Yes
Contractor assistance required? (For digup/repair)	Yes
Damage under pavement?	No
Repair requires traffic control?	No
Possible third party claims?	No
Extent of damage	cut 50 pair cable
Replacement footage (feet)	unknown



Root Causes	Failed to expose marked facilities
USIC Liable?	No



Original Ticket

Ticket Number	1804191517
Closed Date	4/20/2018 2:26:00 PM
Ticket Type	NORMAL NOTICE
Transmit Date	4/19/2018 2:51:55 PM
Type of Work	INSTALL FIBER OPTICS
Excavator	RLM UNDERGROUND
Work Done For	METRONET - LX149
Raw Image Text	<p>KORTERRA JOB KY01-SMTP-1 KY1804191517 Seq: 173 04/19/2018 16:38:18 0015 00306 KUPIa 04/19/2018 15:51:55 1804191517-00A NORM NEW STRT NORMAL NOTICE Ticket : 1804191517 Date: 04/19/2018 Time: 15:50 Oper: MARY.ALLEN2.KY Chan:000 State: KY Cnty: FAYETTE City: LEXINGTON Subdivision: Address : 3104 Street : GLENWOOD DR Cross 1 : TIMBER CREEK DR Location: LOCATE THE WEST SIDE AND REAR EASEMENTS OF 3104 GLENWOOD DR. : Boundary: n 38.015544 s 38.014221 w -84.415084 e - 84.411002 Work type : INSTALL FIBER OPTICS Done for : METRONET - LX149 Start date: 04/23/2018 Time: 16:00 Hours notice: 96/48 Priority: NORM Ug/Oh/Both: U Blasting: NO Emergency: N Duration : N/A Depth: 5 FEET Company : RLM UNDERGROUND Type: CONT Co addr : 4902 W 57TH STREET City : ROELAND PARK State: KS Zip: 66205 Caller : MARY ALLEN Phone: (859)481-1962 Contact : FERNIE PITT - CELL Phone: Mobile : (252)363-4458 Email : LEE.MUDD@RLMUNDERGROUND.COM Submitted date: 04/19/2018 Time: 15:50 Members: 0015 0026 0200 0237 0326 0370 0700 ----- Email_From: do_not_reply_wind@korweb.com Email_Subject: Ticket KY1804191517 sent by WINDSTREAM Email_Recv_Date: 2018-04-19 15:38:42 CDT Email_Sent_Date: 2018-04-19 15:38:41 CDT Email_MessageID: <219EF945-4347-4923-846A- F23DD5BD9728@mail.korweb.com> Email_host: tickets8.811tickets.com Email_user: 811.ky.ws Email_To: 811.ky.ws@tickets.811tickets.com Email_ContentType: text/plain; charset=us-ascii Email_Timestamp: 2018-04-19 15:39:00 CDT</p>



PROTECTING INFRASTRUCTURE

Notification Report
22220180427004

Notification Info

Notification ID 22220180427004
District
Address 1 2256 SUNNINGDALE DR
Address 2
City LEXINGTON
State KY
Zip Code
Orig. Request # 1804200964
Damage Date 04/27/2018*
Date Reported 04/27/2018 04:18 PM*
Notified By NIA ()
Call Date 04/27/2018 04:18 PM*
Caller Company CMR
Contact Info
Damaging Excavator
Damage Request # M372968321
CDI Confirmation Compton, Timothy R
Notes LOCATES WERE PRESENT 300 PAIR COPPER CABLE DAMAGE IS IN BACK YARD OF PROPERTY BEHIND THE FENCE TICKET NUMBER UNAVAILABLE

Notification Text

***** Manual Ticket *****

Ticket Number: M372968321
Ticket Type: NORMAL
Feed: MAN-KY
Address: 2256 SUNNINGDALE DR
Intersection: OWLS HEAD LANE
City: LEXINGTON
County: LEXINGTON
State: KY
ZIP:
Call Date: Fri Apr 27 15:22:44 CDT 2018
Work Date: Fri Apr 27 15:22:44 CDT 2018
Due Date: Tue May 01 15:22:44 CDT 2018
Caller: NIA
Phone: 844-426-7946
Fax:
Email:
Mobile:
Excavator: WINDSTREAM
Excavator Contact: NIA
Excavator Phone: 844-426-7946
Excavator Fax:
Excavator Email:
Excavator Mobile:
Type Of Work: CABLE REPAIR

WIN8794

Work Done For: WINDSTREAM
Map Location /
Legal Land Description:

Utility: NLOC (MAN-KY)

Additional Information:
LOCATES WERE PRESENT 300 PAIR COPPER CABLE DAMAGE IS IN BACK YARD OF PROPERTY
BEHIND THE FENCE TICKET NUMBER UNAVAILABLE

FBI Report

Fact Based Investigation Report

Notification ID 22220180427004 District
Damage Date 04/27/2018* Notification Date 04/27/2018 04:18 PM*
Notified By NIA ()
Damage Address 2256 SUNNINGDALE DR
LEXINGTON, KY

Damaged Customer Windstream - Master

Investigation Date From 04/28/2018* To 04/28/2018*

Excavator Involved
Type of Excavation INSTALL FIBER OPTICS

Orig. Locate Request 1804200964 Start Date 04/20/2018 11:47 AM*
Type of Ticket NORMAL NOTICE Locate Req. Info N/A

Damage Request # M372968321 Start Date

Pictures Taken By Compton, Timothy R Date
Photography Type Frame #

Investigator Emp. # 127260 Investigator Name Compton, Timothy R
Based on your investigation, is further investigation needed? No

Fact Based Investigation Customer Information

Utility Tel-PIC
Facility 0300 pair Facility Type LP
Locator Name & EMP # Stanley, Derik - 136704 Locator Not Known

Cause Factors
Failed to expose marked facilities

Investigation Methods

WIN8795

USIC - Notification Report

Investigator Statement/Causal Factors

Names of Utility Representatives Contacted or on Site and Statement

Names of Excavator's Representatives Contacted or on Site and Statement

Other individuals on site

Were any markings visible on the damage site upon arrival? Yes

Were any other indicators of facility present in the area? No

Was the excavation within the tolerance zone of marks? No

Extent of facility damage cut 300 pair cable

Replacement Footage unknown

Was contractor assistance required? If yes, who? Yes

What contractor equipment was used?

Is the facility shown on the utility records? Yes

If yes, list record numbers

Page 3 of 4

Original Ticket Info

District Kentucky
Ticket Number 1804200964
Start Work Date & Time 04/27/2018 03:12 PM*
End Work Date & Time 04/27/2018 03:13 PM*
Work Type INSTALL FIBER OPTICS
Locator ID 136704
Excavator ROADLINK INC

Utility	Work Description	Start Date/Time	End Date/Time	Complete
Windstream FIB - KY - P	Marked - Paint and Flag	04/27/2018 03:12 PM*	04/27/2018 03:13 PM*	Yes

Original Locator Notes

Created Date	Notes
04/20/2018 05:06:19 PM*	Due date extended to Apr 27 2018 4:00PM, approved by mary / 231-5131 Reason: Project Ticket Notes: project
04/27/2018 03:13 PM*	Type 3 locate. Pictures attached to ticket number 1804200979.

Original Ticket Text

KORTERRA JOB KY01-SMTP-1 KY1804200964 Seq: 200 04/20/2018 14:56:19

0015 00281 KUPIa 04/20/2018 12:48:44 1804200964-00A NORM NEW STRT

NORMAL NOTICE

Ticket : 1804200964 Date: 04/20/2018 Time: 12:47 Oper: MARY.ALLEN5.KY Chan:000

State: KY Cnty: FAYETTE City: LEXINGTON
Subdivision:

WIN8796

Address :
Street : SUNNINGDALE DR
Cross 1 : POLO CLUB BLVD
Location: LOCATE STARTING AT 2244 SUNNINGDALE DR HEADING NORTHEAST IN THE REAR
EASEMENT FOR APPROX 480 FEET ENDING AT AND INCLUDING 2268 SUNNINGDALE DR.

:
Boundary: n 38.020025 s 38.014391 w -84.402074 e -84.397111

Work type : INSTALL FIBER OPTICS
Done for : METRONET - LX161
Start date: 04/24/2018 Time: 13:00 Hours notice: 96/48 Priority: NORM
Ug/Oh/Both: U Blasting: NO Emergency: N
Duration : N/A Depth: 5 FEET

Company : ROADLINK INC Type: CONT
Co addr : 23819 STATELY OAKS
City : SAN ANTONIO State: TX Zip: 78260
Caller : MARY ALLEN Phone: (602)317-5482
Contact : ADRIAN BOLOJAN - CELL Phone:
Mobile : (602)317-5482
Email : LOCATESTX@GMAIL.COM

Submitted date: 04/20/2018 Time: 12:47
Members: 0015 0026 0200 0237 0326 0370

Email_From: do_not_reply_wind@korweb.com
Email_Subject: Ticket KY1804200964 sent by WINDSTREAM
Email_Recv_Date: 2018-04-20 13:57:10 CDT
Email_Sent_Date: 2018-04-20 13:57:09 CDT
Email_MessageID: <E01650AF-4460-4709-A1AD-A7CFE39E2343@mail.korweb.com>
Email_host: tickets6.811tickets.com
Email_user: 811.ky.ws
Email_To: 811.ky.ws@tickets.811tickets.com
Email_ContentType: text/plain; charset=us-ascii
Email_Timestamp: 2018-04-20 13:58:16 CDT

©2018 USIC, LLC

WIN8797



PROTECTING INFRASTRUCTURE

Notification Report
22220180514025

Notification Info

Notification ID	22220180514025	Damage Date	05/14/2018 12:43 PM*
District		Date Reported	05/15/2018 12:43 PM*
Address 1	1244 SHERBORNE PL	Notified By	MONICA ()
Address 2		Call Date	05/15/2018 12:43 PM*
City	LEXINGTON	Caller Company	CMR
State	KY	Contact Info	
Zip Code		Damaging Excavator	
Orig. Request #	1805011406	Damage Request #	M376565896
		CDI Confirmation	Compton, Timothy R
Notes	.50 PAIR COPPER CABLE DAMAGE, LOCATES PRESENT ON SITE. METRONET IS THE DAMAGING PARTY, NO ADDITIONAL INFORMATION PROVIDED ABOUT THE DAMAGE.		

Notification Text

***** Manual Ticket *****

Ticket Number: M376565896
 Ticket Type: NORMAL
 Feed: MAN-KY

Address: 1244 SHERBORNE PL
 Intersection:
 City: LEXINGTON
 County: FAYETTE
 State: KY
 ZIP:

Call Date: Tue May 15 11:46:27 CDT 2018
 Work Date: Tue May 15 11:46:27 CDT 2018
 Due Date: Thu May 17 11:46:27 CDT 2018

Caller: MONICA
 Phone: 844-426-7946
 Fax:
 Email:
 Mobile:

Excavator: CMR
 Excavator Contact: MONICA
 Excavator Phone: 844-426-7946
 Excavator Fax:
 Excavator Email:
 Excavator Mobile:

WIN8798

Type Of Work: DAMAGE
Work Done For: WINDSTREAM
Map Location /
Legal Land Description:

Utility: NLOC (MAN-KY)

Additional Information:
.50 PAIR COPPER CABLE DAMAGE, LOCATES PRESENT ON SITE. METRONET IS THE DAMAGING PARTY, NO ADDITIONAL INFORMATION PROVIDED ABOUT THE DAMAGE.

FBI Report

Fact Based Investigation Report

Notification ID 22220180514025 District
Damage Date 05/14/2018 12:43 PM* Notification Date 05/15/2018 12:43 PM*
Notified By MONICA ()
Damage Address 1244 SHERBORNE PL
LEXINGTON, KY

Damaged Customer Windstream - Master

Investigation Date From 05/24/2018* To 05/24/2018*

Excavator Involved

Type of Excavation INSTALL FIBER OPTICS

Orig. Locate Request 1805011406 Start Date 05/01/2018 12:50 PM*
Type of Ticket NORMAL NOTICE Locate Req. Info N/A

Damage Request # M376565896 Start Date

Pictures Taken By Compton, Timothy R Date
Photography Type Frame #

Investigator Emp. # 127260 Investigator Name Compton, Timothy R

Based on your investigation, is further investigation needed? No

Fact Based Investigation Customer Information

Utility Tel-PIC
Facility 0025 pair or less Facility Type LP
Locator Name & EMP # Basbagill, Timothy A - 147681 Locator Not Known

Cause Factors
Failed to expose marked facilities

Investigation Methods

WIN8799

Investigator Statement/Causal Factors

Names of Utility Representatives Contacted or on Site and Statement

Names of Excavator's Representatives Contacted or on Site and Statement

Other individuals on site

Were any markings visible on the damage site upon arrival? Yes

Were any other indicators of facility present in the area? No

Was the excavation within the tolerance zone of marks? No

Extent of facility damage cut 25 pair cable

Replacement Footage unknown

Was contractor assistance required? If yes, who? Yes

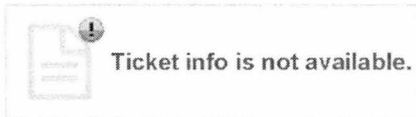
What contractor equipment was used?

Is the facility shown on the utility records? Yes

If yes, list record numbers


Page 3 of 3

Original Ticket Info



Original Locator Notes

Original Ticket Text



©2018 USIC, LLC



PROTECTING INFRASTRUCTURE


Notification Report

22220180308004

Notification Info

Notification ID	22220180308004	Damage Date	03/08/2018 09:49 AM*
District		Date Reported	03/09/2018 09:49 AM*
Address 1	205 CROSSFIELD PL	Notified By	MARY ()
Address 2		Call Date	03/09/2018 09:49 AM*
City	LEXINGTON	Caller Company	CMR
State	KY	Contact Info	
Zip Code		Damaging Excavator	KTT ENTERPRISES INC
Orig. Request #	1802261329	Damage Request #	
		CDI Confirmation	Compton, Timothy R
Notes	WHILE DIGGING THEY CUT A 200 PAIR COPPER--REAR/CENTER		

Notification Text



There is no damage request number.

FBI Report

Fact Based Investigation Report

Notification ID	22220180308004	District	
Damage Date	03/08/2018 09:49 AM*	Notification Date	03/09/2018 09:49 AM*
Notified By	MARY ()		
Damage Address	205 CROSSFIELD PL LEXINGTON, KY		

Damaged Customer Windstream - Master

Investigation Date From 03/20/2018* To 03/20/2018*

Excavator Involved KTT ENTERPRISES INC
Type of Excavation INSTALL FIBER OPTICS

Orig. Locate Request 1802261329 Start Date 02/26/2018 12:46 PM*

Type of Ticket NORMAL NOTICE Locate Req. Info N/A

Damage Request # Start Date

Pictures Taken By Compton, Timothy R Date
Photography Type Frame #

Investigator Emp. # 127260 Investigator Name Compton, Timothy R

Based on your investigation, is further investigation needed? No

Fact Based Investigation Customer Information

Utility Tel-PIC
Facility 0200 pair Facility Type LP
Locator Name & EMP # Branham Anthony - 137342 Locator Not Known

Cause Factors
Failed to expose marked facilities

Investigation Methods

Investigator Statement/Causal Factors

Names of Utility Representatives Contacted or on Site and Statement

Names of Excavator's Representatives Contacted or on Site and Statement

Other individuals on site

Were any markings visible on the damage site upon arrival? Yes
Were any other indicators of facility present in the area? No
Was the excavation within the tolerance zone of marks? No
Extent of facility damage cut 200 pair cable
Replacement Footage unknown
Was contractor assistance required? If yes, who? Yes
What contractor equipment was used?
Is the facility shown on the utility records? Yes
If yes, list record numbers

Original Ticket Info

Ticket Number 1802261329
Start Work Date & Time 03/03/2018 01:24 PM*
End Work Date & Time 03/03/2018 03:25 PM*
Work Type INSTALL FIBER OPTICS
Locator ID 137342
Excavator KTT ENTERPRISES INC

Utility Work Description Start Date/Time

Windstream FIB - KY - P Marked - Paint and Flag 03/03/2018 01:24 PM* 03/03/2018 03:25 PM* Yes

Original Locator Notes

Created Date	Notes
02/27/2018 05:53:35 AM*	Due date extended to Mar 9 2018 4:00PM, approved by laura / 608-1814 Reason: Project Ticket Notes: project

Original Ticket Text

KORTERRA JOB KY01-SMTP-1 KY1802261329 Seq: 303 02/26/2018 17:21:05

0015 00306 KUPIa 02/26/2018 14:46:49 1802261329-00A NORM NEW STRT

NORMAL NOTICE

Ticket : 1802261329 Date: 02/26/2018 Time: 14:46 Oper: LAURA.ALVEY7.KY Chan:000

State: KY Cnty: FAYETTE City: LEXINGTON
Subdivision:

Address :

Street : CROSSFIELD PL

Cross 1 : WOODHILL DR

Location: LOCATE STARTING AT AND INCLUDING 205 CROSSFIELD PL AND CONTINUE
LOCATING SOUTHEAST IN THE REAR EASEMENT FOR APPROX 200 FEET ENDING AT AND
INCLUDING 204 CROSSFIELD PL.

:

Boundary: n 38.012382 s 38.011068 w -84.444806 e -84.443074

Work type : INSTALL FIBER OPTICS

Done for : METRONET - LX139

Start date: 02/28/2018 Time: 15:00 Hours notice: 48/48 Priority: NORM

Ug/Oh/Both: U Blasting: NO Emergency: N

Duration : N/A Depth: 5 FEET

Company : KTT ENTERPRISES INC Type: CONT

Co addr : 2223 DUNE VIEW TRL APT 824

City : INDIANAPOLIS State: IN Zip: 46217

Caller : LAURA ALVEY Phone: (317)281-8650

Contact : KEN DINSMORE - CELL Phone:

Mobile : (317)281-8650

Email : UDS_INC@YAHCO.COM


Submitted date: 02/26/2018 Time: 14:46

Members: 0015 0026 0200 0237 0326 0370 0496

WIN8803

Email_From: do_not_reply_wind@korweb.com
Email_Subject: Ticket KY1802261329 sent by WINDSTREAM
Email_Recv_Date: 2018-02-26 16:21:10 CST
Email_Sent_Date: 2018-02-26 16:21:09 CST
Email_MessageID: <B230370D-7C67-404D-AB5C-2552E6340BE0@mail.korweb.com>
Email_host: tickets6.811tickets.com
Email_user: 811.ky.ws
Email_To: 811.ky.ws@tickets.811tickets.com
Email_ContentType: text/plain; charset=us-ascii
Email_Timestamp: 2018-02-26 16:22:27 CST

Original Ticket Photos



Property of United States Infrastructure Corporation
Photo taken on 3/3/2018 3:36:16 PM



PROTECTING INFRASTRUCTURE


Notification Report

22220180322001

Notification Info

Notification ID	22220180322001	Damage Date	03/22/2018 11:25 AM*
District		Date Reported	03/22/2018 11:26 AM*
Address 1	248 catera trace	Notified By	AMEERAH ()
Address 2		Call Date	03/22/2018 11:26 AM*
City	lexington	Caller Company	cmr/ windstream
State	KY	Contact Info	
Zip Code		Damaging Excavator	
Orig. Request #	1803081082	Damage Request #	
		CDI Confirmation	Compton, Timothy R
Notes	damage / cut 200 pair copper cable. locates were present. cmr180322528532 damage is in the rear of the property.		

Notification Text

 There is no damage request number.

FBI Report

Fact Based Investigation Report

Fact Based Investigation Customer Information

Utility	Tel-PIC	Facility Type	LP
Facility	0200 pair	Locator Name & EMP #	Bobblett Joshua - 154483
Locator Name & EMP #	Bobblett Joshua - 154483	Locator Not Known	

Cause Factors
Failed to expose marked facilities

Investigation Methods

Investigator Statement/Causal Factors

Names of Utility Representatives Contacted or on Site and Statement

Names of Excavator's Representatives Contacted or on Site and Statement

Other individuals on site

Were any markings visible on the damage site upon arrival? Yes
Were any other indicators of facility present in the area? No
Was the excavation within the tolerance zone of marks? No
Extent of facility damage cut 200 pair cable
Replacement Footage unknown
Was contractor assistance required? If yes, who? Yes
What contractor equipment was used?
Is the facility shown on the utility records? Yes
If yes, list record numbers

Original Ticket Info

Ticket Number 1803081082
Start Work Date & Time 03/16/2018 02:07 PM*
End Work Date & Time 03/16/2018 02:10 PM*
Work Type INSTALL FIBER OPTICS
Locator ID 154483
Excavator KTT ENTERPRISES INC

Utility	Work Description	Start Date/Time	End Date/Time	Complete
Windstream FIB - KY - P	Marked - Paint and Flag	03/16/2018 02:07 PM*	03/16/2018 02:10 PM*	Yes

Original Locator Notes

Created Date	Notes
03/09/2018 07:47:50 AM*	Due date extended to Mar 23 2018 4:00PM, approved by laura / 281-8650 Reason: Project Ticket Notes: project
03/16/2018 02:10 PM*	All notes and photos are on ticket 1803081076

Original Ticket Text

KORTERRA JOB KY01-SMTP-1 KY1803081082 Seq: 268 03/08/2018 16:45:18

0015 00213 KUPIa 03/08/2018 14:46:39 1803081082-00A NORM NEW STRT

NORMAL NOTICE

Ticket : 1803081082 Date: 03/08/2018 Time: 14:45 Oper: LAURA.ALVEY7.KY Chan:000

State: KY Cnty: FAYETTE City: LEXINGTON
Subdivision:

Address :
Street : CATERA TRCE

WIN8806

Cross 1 : OLD TODDS RD
Location: LOCATE STARTING AT AND INCLUDING 248 CATERA TRCE AND CONTINUE LOCATING
SOUTHEAST THEN SOUTHWEST IN THE REAR EASEMENT FOR APPROX 400 FEET ENDING AT AND
INCLUDING 241 CATERA TRCE.

:
Boundary: n 38.012999 s 38.010902 w -84.449763 e -84.447256

Work type : INSTALL FIBER OPTICS
Done for : METRONET - LX139
Start date: 03/12/2018 Time: 15:00 Hours notice: 96/43 Priority: NORM
Ug/Oh/Both: U Blasting: NO Emergency: N
Duration : N/A Depth: 5 FEET

Company : KTT ENTERPRISES INC Type: CONT
Co addr : 2223 DUNE VIEW TRL APT 824
City : INDIANAPOLIS State: IN Zip: 46217
Caller : LAURA ALVEY Phone: (317)281-8650
Contact : KEN DINSMORE - CELL Phone:
Mobile : (317)281-8650
Email : UDS_INC@YAHOO.COM

Submitted date: 03/08/2018 Time: 14:45
Members: 0015 0026 0200 0237 0326 0370

Email_From: do_not_reply_wind@korweb.com
Email_Subject: Ticket KY1803081082 sent by WINDSTREAM
Email_Recv_Date: 2018-03-08 15:46:20 CST
Email_Sent_Date: 2018-03-08 15:46:20 CST
Email_MessageID: <35AA97F6-A1C1-4DBE-8177-5A5E5453DDA4@mail.korweb.com>
Email_host: tickets7.811tickets.com
Email_user: 811.ky.ws
Email_To: 811.ky.ws@tickets.811tickets.com
Email_ContentType: text/plain; charset=us-ascii
Email_Timestamp: 2018-03-08 15:49:19 CST

©2018 USIC, LLC

WIN8807



PROTECTING INFRASTRUCTURE


Notification Report

22220180328001

Notification Info

Notification ID	22220180328001	Damage Date	03/28/2018 09:20 AM*
District		Date Reported	03/28/2018 10:20 AM*
Address 1	3100 AYLESBURY CIR	Notified By	NIA ()
Address 2		Call Date	03/28/2018 10:20 AM*
City	LEXINGTON	Caller Company	
State	KY	Contact Info	
Zip Code		Damaging Excavator	
Orig. Request #	1803081182	Damage Request #	
		CDI Confirmation	Compton, Timothy R
Notes	900 COPPER CABLE BEHIND PROP LOCATES PRESENT CMR180328530432		

Notification Text



There is no damage request number.

FBI Report

Fact Based Investigation Report

Notification ID	22220180328001	District	
Damage Date	03/28/2018 09:20 AM*	Notification Date	03/28/2018 10:20 AM*
Notified By	NIA ()		
Damage Address	3100 AYLESBURY CIR LEXINGTON, KY		

Damaged Customer Windstream - Master

Investigation Date From 04/03/2018* To 04/03/2018*

Excavator Involved

Type of Excavation INSTALL FIBER OPTICS

Orig. Locate Request	1803081182	Start Date	03/08/2018 01:25 PM*
Type of Ticket	NORMAL NOTICE	Locate Req. Info	N/A

Damage Request #	Start Date
Pictures Taken By Compton, Timothy R	Date
Photography Type	Frame #

Investigator Emp. # 127260 Investigator Name Compton, Timothy R
 Based on your investigation, is further investigation needed? No

Fact Based Investigation Customer Information

Utility	Tel-PIC	Facility Type	LP
Facility	0900 pair	Locator Name & EMP #	Spivey Michael - 128217
Locator Name & EMP #	Spivey Michael - 128217	Locator Not Known	

Cause Factors
 Failed to expose marked facilities

Investigation Methods

Investigator Statement/Causal Factors

Names of Utility Representatives Contacted or on Site and Statement

Names of Excavator's Representatives Contacted or on Site and Statement

Other individuals on site

Were any markings visible on the damage site upon arrival?	Yes
Were any other indicators of facility present in the area?	No
Was the excavation within the tolerance zone of marks?	No
Extent of facility damage	hit 900 pair cable
Replacement Footage	unknown
Was contractor assistance required? If yes, who?	Yes
What contractor equipment was used?	
Is the facility shown on the utility records?	Yes
If yes, list record numbers	

Original Ticket Info

Ticket Number	1803081182
Start Work Date & Time	03/21/2018 03:49 PM*
End Work Date & Time	03/21/2018 03:50 PM*
Work Type	INSTALL FIBER OPTICS
Locator ID	128217
Excavator	RLM UNDERGROUND

Utility	Work Description	Start Date/Time	End Date/Time	Complete
Windstream FIB - KY - P	Marked - Paint and Flag	03/21/2018 03:49 PM*	03/21/2018 03:50 PM*	Yes

Original Locator Notes

Created Date	Notes
03/09/2018 08:01:40 AM*	Due date extended to Mar 23 2018 4:00PM, approved by laura / 281-8650 Reason: Project Ticket Notes: project

Original Ticket Text

KORTERRA JOB KY01-SMTP-1 KY1803081182 Seq: 239 03/08/2018 16:42:02

0015 00267 KUPIa 03/08/2018 15:29:15 1803081182-00A NORM NEW STRT

NORMAL NOTICE

Ticket : 1803081182 Date: 03/08/2018 Time: 15:25 Oper: MARY.ALLEN2.KY Chan:000

State: KY Cnty: FAYETTE City: LEXINGTON
Subdivision:

Address :

Street : AYLESBURY CIR

Cross 1 : BRIGHTON PLACE DR

Location: LOCATE STARTING AT THE SOUTHWEST CORNER OF 3100 AYLESBURY CIR AND
CONTINUE LOCATING EAST IN THE REAR EASEMENT FOR APPROX 485 FEET ENDING AT AND
INCLUDING 3116 AYLESBURY CIR.

:

Boundary: n 38.011009 s 38.009311 w -84.420614 e -84.417956

Work type : INSTALL FIBER OPTICS

Done for : METRONET LX149

Start date: 03/12/2018 Time: 15:45 Hours notice: 96/48 Priority: NORM

Ug/Oh/Both: U Blasting: NO

Emergency: N

Duration : N/A

Depth: 5 FEET

Company : RLM UNDERGROUND Type: CONT

Co addr : 4902 W 57TH STREET

City : ROELAND PARK State: KS Zip: 66205

Caller : MARY ALLEN Phone: (812)213-1379

Contact : FERNIE PITT - CELL Phone:

Mobile : (252)363-4558

Email : LEE.MUDD@RLMUNDERGROUND.COM

Submitted date: 03/08/2018 Time: 15:25

Members: 0015 0026 0200 0237 0326 0370 0700

Email_From: do_not_reply_wind@korweb.com

WIN8810

Email_Subject: Ticket KY1803081182 sent by WINDSTREAM
Email_Recv_Date: 2018-03-08 15:42:49 CST
Email_Sent_Date: 2018-03-08 15:42:49 CST
Email_MessageID: <56FACB4-1402-421A-9B94-FD707A0F57C0@mail.korweb.com>
Email_host: tickets8.811tickets.com
Email_user: 811.ky.ws
Email_To: 811.ky.ws@tickets.811tickets.com
Email_ContentType: text/plain; charset=us-ascii
Email_Timestamp: 2018-03-08 15:44:00 CST

©2018 USIC, LLC

WIN8811



PROTECTING INFRASTRUCTURE

Notification Report
22220180701004

Notification Info

Notification ID 22220180701004
District
Address 1 301 SANTA FE COURT
Address 2
City LEXINGTON
State KY
Zip Code
Orig. Request # 1805090378
Damage Date 07/01/2018 01:40 PM*
Date Reported 07/16/2018 01:40 PM*
Notified By NIA ()
Call Date 07/16/2018 01:40 PM*
Caller Company CMR
Contact Info
Damaging Excavator
Damage Request # M388649412
CDI Confirmation Compton, Timothy R
Notes CMR TRACKING #: 180716058392 DAMAGING EXCAVATOR: METRO NET WHAT WAS DAMAGED: 50 PAIR COPPER CABLE, IN THE REAR OF PROPERTY TICKET NUMBER: UNKNOWN LOCATES WERE PRESENT

Notification Text

***** Manual Ticket *****

Ticket Number: M388649412
Ticket Type: NORMAL
Feed: MAN-KY
Address: 301 SANTA FE COURT
Intersection:
City: LEXINGTON
County: FAYETTE
State: KY
ZIP:
Call Date: Mon Jul 16 12:44:04 CDT 2018
Work Date: Mon Jul 16 12:44:04 CDT 2018
Due Date: Wed Jul 18 12:44:04 CDT 2018
Caller: John
Phone: (844) 426-7946
Fax:
Email:
Mobile:
Excavator: CMR
Excavator Contact: John
Excavator Phone: (844) 426-7946
Excavator Fax:
Excavator Email:
Excavator Mobile:

WIN8812

Type Of Work: DAMAGE
Work Done For:
Map Location /
Legal Land Description:

Utility: NLOC (MAN-KY)

Additional Information:
50 PAIR COPPER CABLE

FBI Report

Fact Based Investigation Report

Notification ID 22220180701004 District
Damage Date 07/01/2018 01:40 PM* Notification Date 07/16/2018 01:40 PM*
Notified By NIA ()
Damage Address 301 SANTA FE COURT
LEXINGTON, KY

Damaged Customer Windstream - Master

Investigation Date From 07/19/2018* To 07/19/2018*

Excavator Involved
Type of Excavation INSTALL FIBER OPTICS

Orig. Locate Request 1805090378 Start Date 05/09/2018 08:09 AM*
Type of Ticket NORMAL NOTICE Locate Req. Info N/A

Damage Request # M388649412 Start Date

Pictures Taken By Compton, Timothy R Date
Photography Type Frame #

Investigator Emp. # 127260 Investigator Name Compton, Timothy R
Based on your investigation, is further investigation needed? No

Fact Based Investigation Customer Information

Utility Tel-PIC
Facility 0050 pair Facility Type LP
Locator Name & EMP # Basbagill, Timothy A - 147681 Locator Not Known

Cause Factors
No damage occurred

Investigation Methods

WIN8813

USIC - Notification Report

Investigator Statement/Causal Factors

Names of Utility Representatives Contacted or on Site and Statement

Names of Excavator's Representatives Contacted or on Site and Statement

Other individuals on site

Were any markings visible on the damage site upon arrival? No

Were any other indicators of facility present in the area? No

Was the excavation within the tolerance zone of marks? No

Extent of facility damage

Replacement Footage

Was contractor assistance required? If yes, who? No

What contractor equipment was used?

Is the facility shown on the utility records? No

If yes, list record numbers

Page 3 of 4

Original Ticket Info

District Kentucky
Ticket Number 1805090378
Start Work Date & Time 05/10/2018 11:53 AM*
End Work Date & Time 05/10/2018 11:53 AM*
Work Type INSTALL FIBER OPTICS
Locator ID 147681
Excavator MTD DRILLING LLC

Utility	Work Description	Start Date/Time	End Date/Time	Complete
Windstream FIB - KY - P	Not Marked - Excavation Site Clear	05/10/2018 11:53 AM*	05/10/2018 11:53 AM*	Yes

Original Locator Notes

Created Date	Notes
05/10/2018 11:53 AM*	Refer to ticket #1805090361 for pictures, prints and notes.

Original Ticket Text

KORTERRA JOB KY01-SMTP-1 KY1805090378 Seq: 127 05/09/2018 11:54:52

0015 00113 KUPIa 05/09/2018 09:11:13 1805090378-00A NORM NEW STRT

NORMAL NOTICE

Ticket : 1805090378 Date: 05/09/2018 Time: 09:09 Oper: MARY.ALLEN13.KY Chan:000

State: KY Cnty: FAYETTE City: LEXINGTON
Subdivision:

Address : 301
Street : SANTA FE CT

WIN8814

Cross 1 : RIO DOSA DR
Location: LOCATE THE REAR OF PROPERTY AT 301 SANTA FE CT EXTENDING NORTHWEST TO
THE TREELINE APPROX 80 FEET

:
Boundary: n 38.008005 s 38.006245 w -84.444167 e -84.441873

Work type : INSTALL FIBER OPTICS
Done for : METRONET - LX132
Start date: 05/11/2018 Time: 09:30 Hours notice: 48/48 Priority: NORM
Ug/Oh/Both: U Blasting: NO Emergency: N
Duration : N/A Depth: 5 FEET

Company : MTD DRILLING LLC Type: CONT
Co addr : 8303 AMELIA CT
City : CHARLESTOWN State: IN Zip: 47111
Caller : MARY ALLEN Phone: (502)415-8020
Contact : MATT SAMPSON - CELL Phone:
Mobile : (502)415-8020
Email : MTDDRILLING@GMAIL.COM

Submitted date: 05/09/2018 Time: 09:09
Members: 0015 0026 0200 0237 0326 0370

Email_From: do_not_reply_wind@korweb.com
Email_Subject: Ticket KY1805090378 sent by WINDSTREAM
Email_Recv_Date: 2018-05-09 10:54:57 CDT
Email_Sent_Date: 2018-05-09 10:54:56 CDT
Email_MessageID: <E95D9791-2FF2-4F35-833D-CE7402C3CE7E@mail.korweb.com>
Email_host: tickets6.811tickets.com
Email_user: 811.ky.ws
Email_To: 811.ky.ws@tickets.811tickets.com
Email_ContentType: text/plain; charset=us-ascii
Email_Timestamp: 2018-05-09 10:56:44 CDT

©2018 USIC, LLC

WIN8815



PROTECTING INFRASTRUCTURE

Notification Report

22220180309005

Notification Info

Notification ID	22220180309005	Damage Date	03/09/2018 05:00 PM*
District		Date Reported	03/09/2018 05:35 PM*
Address 1	632 Andover Village Pl	Notified By	Ameerah ()
Address 2		Call Date	03/09/2018 05:35 PM*
City	Lexington	Caller Company	CMR
State	KY	Contact Info	
Zip Code		Damaging Excavator	
Orig. Request #	1802230323	Damage Request #	
		CDI Confirmation	Compton, Timothy R
Notes	100 pair cooper cable and yes locates present CMR- 180309524582		

Notification Text



There is no damage request number.

FBI Report

Fact Based Investigation Report

Notification ID	22220180309005	District	
Damage Date	03/09/2018 05:00 PM*	Notification Date	03/09/2018 05:35 PM*
Notified By	Ameerah ()		
Damage Address	632 Andover Village Pl Lexington, KY		

Damaged Customer Windstream - Master

Investigation Date From 03/20/2018* To 03/20/2018*

Excavator Involved

Type of Excavation INSTALL FIBER OPTICS

Orig. Locate Request	1802230323	Start Date	02/23/2018 07:58 AM*
Type of Ticket	NORMAL NOTICE	Locate Req. Info	N/A

Damage Request #	Start Date
-------------------------	-------------------

Pictures Taken By Compton, Timothy R	Date
Photography Type	Frame #

Investigator Emp. # 127260	Investigator Name Compton, Timothy R
-----------------------------------	---

Based on your investigation, is further investigation needed? No

Fact Based Investigation Customer Information

Utility	Tel-PIC	Facility Type	LP
Facility	0100 pair	Locator Name & EMP #	Henderson Suandra - 127527
		Locator Not Known	

Cause Factors
Failed to expose marked facilities

Investigation Methods

Investigator Statement/Causal Factors

Names of Utility Representatives Contacted or on Site and Statement

Names of Excavator's Representatives Contacted or on Site and Statement

Other individuals on site

Were any markings visible on the damage site upon arrival?	Yes
Were any other indicators of facility present in the area?	No
Was the excavation within the tolerance zone of marks?	No
Extent of facility damage	cut 100 pair cable
Replacement Footage	unknown
Was contractor assistance required? If yes, who?	No
What contractor equipment was used?	
Is the facility shown on the utility records?	Yes
If yes, list record numbers	

Original Ticket Info

Ticket Number	1802230323
Start Work Date & Time	03/02/2018 10:11 AM*
End Work Date & Time	03/02/2018 10:11 AM*
Work Type	INSTALL FIBER OPTICS
Locator ID	127527
Excavator	DOUBLE C CONTRACTORS INC

Utility	Work Description	Start Date/Time	End Date/Time	Complete
Windstream FIB - KY - P	Marked - Paint and Flag	03/02/2018 10:11 AM*	03/02/2018 10:11 AM*	Yes

Original Locator Notes

Created Date	Notes
02/26/2018 05:16:45 AM*	Due date extended to Mar 9 2018 4:00PM, approved by perry / 707-1053 Reason: Project Ticket Notes: project

Original Ticket Text

KORTERRA JOB KY01-SMTP-1 KY1802230323 Seq: 57 02/23/2018 11:31:54

0015 00065 KUPIa 02/23/2018 09:58:52 1802230323-00A NORM NEW STRT

NORMAL NOTICE

Ticket : 1802230323 Date: 02/23/2018 Time: 09:58 Oper: LAURA.ALVEY4.KY Chan:000

State: KY Cnty: FAYETTE City: LEXINGTON
Subdivision:

Address :

Street : ANDOVER VILLAGE PL

Cross 1 : FOREST HILL DR

Location: LOCATE STARTING AT AND INCLUDING 656 ANDOVER VILLAGE PL AND CONTINUE
LOCATING NORTHWEST IN THE REAR EASEMENT FOR APPROX 420 FEET ENDING AT AND
INCLUDING 632 ANDOVER VILLAGE PL.

:

Boundary: n 38.000997 s 37.997692 w -84.414539 e -84.412213

Work type : INSTALL FIBER OPTICS

Done for : METRONET - LX142

Start date: 02/27/2018 Time: 10:15 Hours notice: 96/48 Priority: NORM

Ug/Oh/Both: U Blasting: NO Emergency: N

Duration : N/A Depth: 5 FEET

Company : DOUBLE C CONTRACTORS INC Type: CONT

Co addr : 198 SHAWHAN ROAD

City : CYNTHIANA State: KY Zip: 41031

Caller : LAURA ALVEY Phone: (859)509-0286

Contact : PERRY WALKER - CELL Phone:

Mobile : (859)707-1053

Email : PERRY.WALKER@MYDOUBLECINC.COM

Submitted date: 02/23/2018 Time: 09:58

Members: 0015 0026 0200 0237 0326 0370

Email_From: do_not_reply_wind@korweb.com

WIN8818

Email_Subject: Ticket KY1802230323 sent by WINDSTREAM
Email_Recv_Date: 2018-02-23 10:32:02 CST
Email_Sent_Date: 2018-02-23 10:32:01 CST
Email_MessageID: <6ABCBAFE-910F-4A41-A707-D79E4D180999@mail.korweb.com>
Email_host: tickets7.811tickets.com
Email_user: 811.ky.ws
Email_To: 811.ky.ws@tickets.811tickets.com
Email_ContentType: text/plain; charset=us-ascii
Email_Timestamp: 2018-02-23 10:32:22 CST

©2018 USIC, LLC

WIN8819



PROTECTING INFRASTRUCTURE

Notification Report

11120180322008

Notification Info

Notification ID	11120180322008	Damage Date	03/22/2018 01:47 PM*
District		Date Reported	03/22/2018 01:48 PM*
Address 1	DARLINGTON CIR	Notified By	lisa ()
Address 2		Call Date	03/22/2018 01:48 PM*
City	LEXINGTON	Caller Company	windstream
State	KY	Contact Info	
Zip Code		Damaging Excavator	
Orig. Request #	1803081318	Damage Request #	
		CDI Confirmation	Compton, Timothy R
Notes	400 pair cable, locates were present		

Notification Text



There is no damage request number.

FBI Report

Fact Based Investigation Report

Notification ID	11120180322008	District	
Damage Date	03/22/2018 01:47 PM*	Notification Date	03/22/2018 01:48 PM*
Notified By	lisa ()		
Damage Address	DARLINGTON CIR LEXINGTON, KY		

Damaged Customer Windstream - Master

Investigation Date From 04/03/2018* To 04/03/2018*

Excavator Involved

Type of Excavation INSTALL FIBER OPTICS

Orig. Locate Request	1803081318	Start Date	03/08/2018 02:07 PM*
Type of Ticket	NORMAL NOTICE	Locate Req. Info	N/A

Damage Request # Start Date

Pictures Taken By Compton, Timothy R Date
Photography Type Frame #

Investigator Emp. # 127260 Investigator Name Compton, Timothy R
Based on your investigation, is further investigation needed? No

Fact Based Investigation Customer Information

Utility Tel-PIC
Facility 0400 pair Facility Type LP
Locator Name & EMP # Burgess Kevin (LL) - 147925 Locator Not Known

Cause Factors
Abandoned

Investigation Methods

Investigator Statement/Causal Factors
Names of Utility Representatives Contacted or on Site and Statement
Names of Excavator's Representatives Contacted or on Site and Statement
Other individuals on site

Were any markings visible on the damage site upon arrival? No
Were any other indicators of facility present in the area? No
Was the excavation within the tolerance zone of marks? No
Extent of facility damage
Replacement Footage
Was contractor assistance required? If yes, who? No
What contractor equipment was used?
Is the facility shown on the utility records? No
If yes, list record numbers

Original Ticket Info

Ticket Number 1803081318
Start Work Date & Time 03/16/2018 02:18 PM*
End Work Date & Time 03/16/2018 02:19 PM*
Work Type INSTALL FIBER OPTICS
Locator ID 147925
Excavator RLM UNDERGROUND

Utility	Work Description	Start Date/Time	End Date/Time	Complete
Windstream FIB - KY - P	Marked - Paint and Flag	03/16/2018 02:18 PM*	03/16/2018 02:19 PM*	Yes

Original Locator Notes

Created Date	Notes
03/09/2018 08:15:46 AM*	Due date extended to Mar 23 2018 4:00PM, approved by laura / 281-8650 Reason: Project Ticket Notes: project
03/16/2018 02:19 PM*	1803081300 has pics Kevin marked cable David marked phone Anthony marked power

Original Ticket Text

KORTERRA JOB KY01-SMTP-1 KY1803081318 Seq: 177 03/08/2018 16:33:25

0015 00353 KUPIa 03/08/2018 16:11:10 1803081318-00A NORM NEW STRT

NORMAL NOTICE

Ticket : 1803081318 Date: 03/08/2018 Time: 16:07 Oper: MARY.ALLEN2.KY Chan:000

State: KY Cnty: FAYETTE City: LEXINGTON

Subdivision:

Address :

Street : DARLINGTON CIR

Cross 1 : BRIGHTON PLACE DR

Location: LOCATE STARTING AT THE NORTHWEST CORNER OF 3201 DARLINGTON CIR AND CONTINUE LOCATING EAST IN THE REAR EASEMENT FOR APPROX 500 FEET ENDING AT AND INCLUDING 3217 DARLINGTON CIR.

:

Boundary: n 38.013253 s 38.011555 w -84.417814 e -84.415194

Work type : INSTALL FIBER OPTICS

Done for : METRONET LX149

Start date: 03/12/2018 Time: 16:30 Hours notice: 96/43 Priority: NORM

Ug/Oh/Both: U Blasting: NO Emergency: N

Duration : N/A Depth: 5 FEET

Company : RLM UNDERGROUND Type: CONT

Co addr : 4902 W 57TH STREET

City : ROELAND PARK State: KS Zip: 66205

Caller : MARY ALLEN Phone: (812)213-1379

Contact : FERNIE PITT - CELL Phone:

Mobile : (252)363-4558

Email : LEE.MUDD@RLMUNDERGROUND.COM

Submitted date: 03/08/2018 Time: 16:07

Members: 0015 0026 0200 0237 0326 0370 0700

WIN8822

Email_From: do_not_reply_wind@korweb.com
Email_Subject: Ticket KY1803081318 sent by WINDSTREAM
Email_Recv_Date: 2018-03-08 15:33:42 CST
Email_Sent_Date: 2018-03-08 15:33:42 CST
Email_MessageID: <03087DEC-E41B-4582-A1F6-5D5BA87F0D20@mail.korweb.com>
Email_host: tickets6.811tickets.com
Email_user: 811.ky.ws
Email_To: 811.ky.ws@tickets.811tickets.com
Email_ContentType: text/plain; charset=us-ascii
Email_Timestamp: 2018-03-08 15:34:12 CST

©2018 USIC, LLC

WIN8823



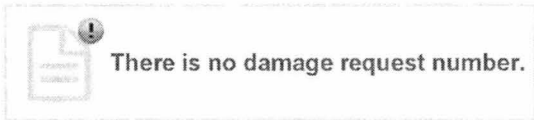
PROTECTING INFRASTRUCTURE

Notification Report
22220180409018

Notification Info

Notification ID	22220180409018	Damage Date	04/09/2018 02:11 PM*
District		Date Reported	04/11/2018 03:10 PM*
Address 1	3160 CAVERSHAM PARK LANE	Notified By	Chantel ()
Address 2		Call Date	04/11/2018 03:10 PM*
City	LEXINGTON	Caller Company	CMR
State	KY	Contact Info	
Zip Code		Damaging Excavator	
Orig. Request #	1804040363	Damage Request #	
		CDI Confirmation	Compton, Timothy R
Notes	DAMAGE OF 100 PAIR COPPER		

Notification Text



FBI Report

Fact Based Investigation Report

Notification ID	22220180409018	District	
Damage Date	04/09/2018 02:11 PM*	Notification Date	04/11/2018 03:10 PM*
Notified By	Chantel ()		
Damage Address	3160 CAVERSHAM PARK LANE LEXINGTON, KY		

Damaged Customer Windstream - Master

Investigation Date From 04/18/2018* To 04/18/2018*

Excavator Involved

Type of Excavation INSTALL FIBER OPTICS

Orig. Locate Request	1804040363	Start Date	04/04/2018 08:17 AM*
Type of Ticket	NORMAL NOTICE	Locate Req. Info	N/A

Damage Request # **Start Date**

Pictures Taken By Compton, Timothy R **Date**

WIN8824

Photography Type **Frame #**

Investigator Emp. # 127260 **Investigator Name** Compton, Timothy R
Based on your investigation, is further investigation needed? No

Fact Based Investigation Customer Information

Utility Tel-PIC
Facility 0100 pair **Facility Type** LP
Locator Name & EMP # Ille, Matthew D - 150362 **Locator Not Known**

Cause Factors
 Failed to expose marked facilities

Investigation Methods

Investigator Statement/Causal Factors

Names of Utility Representatives Contacted or on Site and Statement
Names of Excavator's Representatives Contacted or on Site and Statement
Other individuals on site

Were any markings visible on the damage site upon arrival? Yes
 Were any other indicators of facility present in the area? No
 Was the excavation within the tolerance zone of marks? No
 Extent of facility damage cut 100 pair cable
 Replacement Footage unknown
 Was contractor assistance required? If yes, who? Yes
 What contractor equipment was used?
 Is the facility shown on the utility records? Yes
 If yes, list record numbers

Original Ticket Info

Ticket Number 1804040363
Start Work Date & Time 04/10/2018 05:50 PM*
End Work Date & Time 04/10/2018 05:51 PM*
Work Type INSTALL FIBER OPTICS
Locator ID 150362
Excavator ROADLINK INC

Utility	Work Description	Start Date/Time	Enc
Windstream FIB - KY - P	Marked - Paint Only	04/10/2018 05:50 PM*	04/10/2018 05:51 PM* Yes

Original Locator Notes

Created Date	Notes
04/04/2018 02:45:01 PM*	Due date extended to Apr 20 2018 4:00PM, approved by mary / 231-5131 Reason: Project Ticket Notes: project

WIN8825

04/10/2018 05:51 PM* located ticket

Original Ticket Text

KORTERRA JOB KY01-SMTP-1 KY1804040363 Seq: 87 04/04/2018 12:43:54

0015 00097 KUPIa 04/04/2018 09:20:06 1804040363-00A NORM NEW STRT

NORMAL NOTICE

Ticket : 1804040363 Date: 04/04/2018 Time: 09:17 Oper: MARY.ALLEN5.KY Chan:000

State: KY Cnty: FAYETTE City: LEXINGTON
Subdivision:

Address :

Street : CAVERSHAM PARK LN

Cross 1 : BLACKMOOR PARK LN

Location: LOCATE STARTING AT AND INCLUDING 3168 CAVERSHAM PARK LN HEADING
NORTHEAST IN THE REAR EASEMENT FOR APPROX 475 FEET ENDING AT AND INCLUDING 3128
CAVERSHAM PARK LN.

:

Boundary: n 38.022738 s 38.018311 w -84.404114 e -84.400076

Work type : INSTALL FIBER OPTICS

Done for : METRONET - LX161

Start date: 04/06/2018 Time: 09:30 Hours notice: 48/48 Priority: NORM

Ug/Oh/Both: U Blasting: NO Emergency: N

Duration : N/A Depth: 5 FEET

Company : ROADLINK INC Type: CONT

Co addr : 23819 STATELY OAKS

City : SAN ANTONIO State: TX Zip: 78260

Caller : MARY ALLEN Phone: (602)317-5482

Contact : ADRIAN BOLOJAN - CELL Phone:

Mobile : (602)317-5482

Email : LOCATESTX@GMAIL.COM

Submitted date: 04/04/2018 Time: 09:17

Members: 0015 0026 0200 0237 0326 0370

Email_From: do_not_reply_wind@korweb.com
Email_Subject: Ticket KY1804040363 sent by WINDSTREAM
Email_Recv_Date: 2018-04-04 11:44:18 CDT
Email_Sent_Date: 2018-04-04 11:44:18 CDT
Email_MessageID: <F48EDA2D-DB53-4D35-B3E2-D01E63F93E67@mail.korweb.com>
Email_host: tickets6.811tickets.com
Email_user: 811.ky.ws
Email_To: 811.ky.ws@tickets.811tickets.com
Email_Contenttype: text/plain; charset=us-ascii
Email_Timestamp: 2018-04-04 11:44:42 CDT

WIN8826

©2018 USIC, LLC

WIN8827



PROTECTING INFRASTRUCTURE

Notification Report
22220180410015

Notification Info

Notification ID	22220180410015	Damage Date	04/10/2018 03:53 PM*
District		Date Reported	04/11/2018 03:53 PM*
Address 1	1108 CANYON CT	Notified By	AMMERAH ()
Address 2		Call Date	04/11/2018 03:53 PM*
City	LEXINGTON	Caller Company	CMR
State	KY	Contact Info	
Zip Code		Damaging Excavator	
Orig. Request #	1803190926	Damage Request #	
		CDI Confirmation	Compton, Timothy R
Notes	.25 PAIR COPPER CABLE DAMAGE, LOCATES WERE PRESENT ON SITE. DAMAGE IS LOCATED AT THE BACK FENCE LINE IN THE CORNER. DAMAGING EXCAVATOR IS UNKNOWN. WORK TO BE DONE FOR IS METRONET. TICKET NUMBER IS EITHER 1803190926 OR 1803190939.		

Notification Text

There is no damage request number.

FBI Report

Fact Based Investigation Report

Notification ID	22220180410015	District	
Damage Date	04/10/2018 03:53 PM*	Notification Date	04/11/2018 03:53 PM*
Notified By	AMMERAH ()		
Damage Address	1108 CANYON CT LEXINGTON, KY		

Damaged Customer Windstream - Master

Investigation Date From 04/17/2018* To 04/17/2018*

Excavator Involved

Type of Excavation INSTALL FIBER OPTICS

Orig. Locate Request	1803190926	Start Date	03/26/2018 02:49 PM*
Type of Ticket	THIRD NOTICE	Locate Req. Info	N/A

WIN8828

Damage Request # **Start Date**

Pictures Taken By Compton, Timothy R **Date**
Photography Type **Frame #**

Investigator Emp. # 127260 **Investigator Name** Compton, Timothy R
Based on your investigation, is further investigation needed? No

Fact Based Investigation Customer Information

Utility Tel-PIC
Facility 0025 pair or less **Facility Type** LP
Locator Name & EMP # Stanley, Derik - 136704 **Locator Not Known**

Cause Factors
 Expired ticket

Investigation Methods

Investigator Statement/Causal Factors
Names of Utility Representatives Contacted or on Site and Statement
Names of Excavator's Representatives Contacted or on Site and Statement
Other individuals on site

Were any markings visible on the damage site upon arrival? No
 Were any other indicators of facility present in the area? No
 Was the excavation within the tolerance zone of marks? No
 Extent of facility damage cut 25 pair cable
 Replacement Footage 100'
 Was contractor assistance required? If yes, who? Yes
 What contractor equipment was used?
 Is the facility shown on the utility records? Yes
 If yes, list record numbers

Original Ticket Info

Ticket Number 1803190926
Start Work Date & Time 04/10/2018 10:51 AM*
End Work Date & Time 04/10/2018 10:51 AM*
Work Type INSTALL FIBER OPTICS
Locator ID 136704
Excavator RLM UNDERGROUND

Utility	Work Description	Start Date/Time	End Date/Time	Completed
Windstream FIB - KY - P	Not Marked - Excavation Site Clear	04/10/2018 10:51 AM*	04/10/2018 10:51 AM*	Yes

Original Locator Notes

Created Date	Notes
--------------	-------

WIN8829

03/19/2018 01:12:22 PM* Due date extended to Mar 30 2018 4:00PM, approved by laura / 231-5131
Reason: Project Ticket
Notes: project

04/10/2018 10:51 AM* Dug before locate.

Original Ticket Text

KORTERRA JOB KY01-SMTP-1 KY1803190926 Seq: 286 03/26/2018 15:51:21

0015 00411 KUPIa 03/26/2018 15:50:23 1803190926-02A NORM 2NDR STRT

THIRD NOTICE 3RD NOTICE

Ticket : 1803190926 Date: 03/26/2018 Time: 15:49 Oper: ACRENSHAW Chan:000
Old Tkt: 1803190926 Date: 03/23/2018 Time: 10:45 Oper: MWALLACE Rev: 01A

State: KY Cnty: FAYETTE City: LEXINGTON
Subdivision:

Address :
Street : CANYON CT
Cross 1 : COLORADO RD
Location: LOCATE STARTING AT AND INCLUDING 1100 CANYON CT AND CONTINUE LOCATING
NORTH AND THEN WEST IN THE REAR EASEMENT FOR APPROX 475 FEET ENDING AT AND
INCLUDING 1113 CANYON CT.

Boundary: n 38.013506 s 38.012084 w -84.409877 e -84.408423

Work type : INSTALL FIBER OPTICS
Done for : METRONET LX149
Start date: 03/21/2018 Time: 12:15 Hours notice: 0/0 Prio
Ug/Oh/Both: U Blasting: NO Emergen
Duration : N/A Depth: 5 FEET

Company : RLM UNDERGROUND Type: CONT
Co addr : 4902 W 57TH STREET
City : ROELAND PARK State: KS Zip: 66205
Caller : MARY ALLEN Phone: (859)481-1962
Contact : FERNIE PITT - CELL Phone:
Mobile : (252)363-4558
Email : LEE.MUDD@RLMUNDERGROUND.COM

rity: NORM

Remarks : STILL NEEDS ALL UTILITIES EXCEPT GAS TO RESPOND tcy: N
THANK YOU

Submitted date: 03/26/2018 Time: 15:49
Members: 0015 0026 0200 0237 0326 0370 0700

Email_From: do_not_reply_wind@korweb.com
Email_Subject: Ticket KY1803190926 sent by WINDSTREAM
Email_Recv_Date: 2018-03-26 14:51:46 CDT
Email_Sent_Date: 2018-03-26 14:51:45 CDT
Email_MessageID: <49EE93BA-6DFC-4B22-8AD5-D55702730E02@mail.korweb.com>

WIN8830

Email_host: tickets8.811tickets.com
Email_user: 811.ky.ws
Email_To: 811.ky.ws@tickets.811tickets.com
Email_ContentType: text/plain; charset=us-ascii
Email_Stamp: 2018-03-26 14:52:06 CDT

©2018 USIC, LLC

WIN8831



PROTECTING INFRASTRUCTURE

Notification Report
22220180425013

Notification Info

Notification ID	22220180425013	Damage Date	04/25/2018 05:11 PM*
District		Date Reported	04/25/2018 05:16 PM*
Address 1	3104 GLENWOOD DR	Notified By	NATHAN HOOD ()
Address 2		Call Date	04/25/2018 05:16 PM*
City	LEXINGTON	Caller Company	METRONET - LX149
State	KY	Contact Info	
Zip Code	66205	Damaging Excavator	
Orig. Request #	1804191517	Damage Request #	1804251947
		CDI Confirmation	Compton, Timothy R

Notes CALLER STATEMENT: LOCATE THE WEST SIDE AND REAR EASEMENTS OF 3104 GLENWOOD DR. NOTES: A WINDSTREAM LINE HAS BEEN DAMAGED IN THE REAR OF THE PROPERTY - LINE 1/4 INCH BLACK 50 PAIR - CREW ON SITE - HAVE ADVISED TO CONTACT WINDSTREAM - PREVIOUS TICKET NUMBER 1804191517
 CALLER CONTACT INFO: Phone: (859)481-1962; Fax: null; E-mail: LEE.MUDD@RLMUNDERGROUND.COM

Notification Text

KORTERRA JOB KY01-SMTP-1 KY1804251947 Seq: 252 04/25/2018 17:30:06

0015 00413 KUPIa 04/25/2018 17:11:51 1804251947-00A EMER DAMG STRT

DAMAGE SEE REMARKS

Ticket : 1804251947 Date: 04/25/2018 Time: 17:07 Oper: TNUNEZ Chan:000

State: KY Cnty: FAYETTE City: LEXINGTON
 Subdivision:

Address : 3104
 Street : GLENWOOD DR
 Cross 1 : TIMBER CREEK DR
 Location: LOCATE THE WEST SIDE AND REAR EASEMENTS OF 3104 GLENWOOD DR.
 :
 Boundary: n 38.015544 s 38.014221 w -84.415084 e -84.411002

Work type : INSTALL FIBER OPTICS
 Done for : METRONET - LX149
 Start date: 04/25/2018 Time: 17:07 Hours notice: 0/0 Priority: EMER
 Ug/Ch/Both: U Blasting: NO Emergency: Y
 Duration : N/A Depth: 5 FEET

Company : RLM UNDERGROUND Type: CONT

WIN8832

USIC - Notification Report

Co addr : 4902 W 57TH STREET
City : ROELAND PARK State: KS Zip: 66205
Caller : NATHAN HOOD Phone: (859)481-1962
Contact : NATHAN HOOD - CELL Phone:
Mobile : (859)481-1751
Email : LEE.MUDD@RLMUNDERGROUND.COM

Remarks : A WINDSTREAM LINE HAS BEEN DAMAGED IN THE REAR OF
1/4 INCH BLACK 50 PAIR - CREW ON SITE - HAVE ADVISED TO CONT
PREVIOUS TICKET NUMBER 1804191517

:

Submitted date: 04/25/2018 Time: 17:07
Members: 0015 0026 0200 0237 0326 0370 0700

Email_From: do_not_reply_wind@korweb.com
Email_Subject: Ticket KY1804251947 sent by WINDSTREAM
Email_Recv_Date: 2018-04-25 16:30:09 CDT
Email_Sent_Date: 2018-04-25 16:30:09 CDT
Email_MessageID: <9D727745-BCDC-4E69-BA9E-6BAE12ED75F0@mail.korweb.com>
Email_host: tickets7.811tickets.com
Email_user: 811.ky.ws
Email_To: 811.ky.ws@tickets.811tickets.com
Email_ContentType: text/plain; charset=us-ascii
Email_Timestamp: 2018-04-25 16:31:51 CDT

FBI Report

Fact Based Investigation Report

Notification ID 22220180425013 District
Damage Date 04/25/2018 05:11 PM* Notification Date 04/25/2018 05:16 PM*
Notified By NATHAN HOOD ()
Damage Address 3104 GLENWOOD DR
LEXINGTON, KY 66205

Damaged Customer Windstream - Master

Investigation Date From 04/28/2018* To 04/28/2018*

Excavator Involved

Type of Excavation INSTALL FIBER OPTICS

Orig. Locate Request 1804191517 Start Date 04/19/2018 02:50 PM*
Type of Ticket NORMAL NOTICE Locate Req. Info N/A

Damage Request # 1804251947 Start Date

Pictures Taken By Spivey, Michael Scott Date
Photography Type Frame #

Investigator Emp. # 127260 Investigator Name Compton, Timothy R
Based on your investigation, is further investigation needed? No

Fact Based Investigation Customer Information

Utility	Tel-PIC	
Facility	0050 pair	Facility Type
Locator Name & EMP #	Spivey, Michael Scott - 128217	Locator Not K

Cause Factors
Failed to expose marked facilities

Investigation Methods

Investigator Statement/Causal Factors

Names of Utility Representatives Contacted or on Site and Statement

Names of Excavator's Representatives Contacted or on Site and Statement

Other individuals on site

Were any markings visible on the damage site upon arrival? Yes
Were any other indicators of facility present in the area? No
Was the excavation within the tolerance zone of marks? No
Extent of facility damage cut 50 pair cable
Replacement Footage unknown
Was contractor assistance required? If yes, who? Yes
What contractor equipment was used?
Is the facility shown on the utility records? Yes
If yes, list record numbers

Damage Photos



PROTECTING INFRASTRUCTURE

Notification Report

2220180606017

Notification Info

Notification ID	2220180606017	Damage Date	06/06/2018 11:42 AM*
District		Date Reported	06/07/2018 11:42 AM*
Address 1	2705 PLEASANT CREEK LN	Notified By	MIA ()
Address 2		Call Date	06/07/2018 11:42 AM*
City	LEXINGTON	Caller Company	CMR
State	KY	Contact Info	
Zip Code		Damaging Excavator	
Orig. Request #	1805211500	Damage Request #	
		CDI Confirmation	Compton, Timothy R
Notes	DAMAGED 25 PAIR COPPER CABLE CMR# 180607558772 FRONT YARD NEXT TO PED METRO NET IS THE DAMAGER		

Notification Text



FBI Report

Fact Based Investigation Report

Notification ID	2220180606017	District	
Damage Date	06/06/2018 11:42 AM*	Notification Date	06/07/2018 11:42 AM*
Notified By	MIA ()		
Damage Address	2705 PLEASANT CREEK LN LEXINGTON, KY		

Damaged Customer Windstream - Master

Investigation Date From 06/15/2018* To 06/15/2018*

Excavator Involved

Type of Excavation INSTALL FIBER OPTICS

Orig. Locate Request	1805211500	Start Date	05/21/2018 02:13 PM*
Type of Ticket	NORMAL NOTICE	Locate Req. Info	N/A

Damage Request #	Start Date
------------------	------------

WIN8835

Pictures Taken By Compton, Timothy R **Date**
Photography Type **Frame #** *

Investigator Emp. # 127260 **Investigator Name** Compton, Timothy R
Based on your investigation, is further investigation needed? No

Fact Based Investigation Customer Information

Utility Tel-PIC
Facility 0025 pair or less **Facility Type** LP
Locator Name & EMP # - **Locator Not Known**

Cause Factors
 Failed to expose marked facilities

Investigation Methods

Investigator Statement/Causal Factors

Names of Utility Representatives Contacted or on Site and Statement
 Names of Excavator's Representatives Contacted or on Site and Statement
 Other individuals on site

Were any markings visible on the damage site upon arrival? Yes
 Were any other indicators of facility present in the area? No
 Was the excavation within the tolerance zone of marks? No
 Extent of facility damage cut 25 pair cable
 Replacement Footage unknown
 Was contractor assistance required? If yes, who? No
 What contractor equipment was used?
 Is the facility shown on the utility records? Yes
 If yes, list record numbers

Original Ticket Info

District Kentucky
Ticket Number 1805211500
Start Work Date & Time 06/12/2018 07:30 AM*
End Work Date & Time 06/12/2018 07:30 AM*
Work Type INSTALL FIBER OPTICS
Locator ID 127260
Excavator HILLS ELECTRIC LLC

Utility	Work Description	Start Date/Time	End Date/Time	Complete
Windstream FIB - KY - P	Not Marked - Excavation Site Clear	06/12/2018 07:30 AM*	06/12/2018 07:30 AM*	Yes

Original Locator Notes

Created Date **Notes**

WIN8836

05/22/2018 06:52:22 AM* Due date extended to May 31 2018 4:00PM, approved by mary / 231-5131
Reason: Project Ticket
Notes: project

06/12/2018 07:30 AM* ticket expired will recall

Original Ticket Text

KORTERRA JOB KY01-SMTP-1 KY1805211500 Seq: 293 05/21/2018 18:19:03

0015 00404 KUPIa 05/21/2018 15:13:37 1805211500-00A NORM NEW STRT

NORMAL NOTICE

Ticket : 1805211500 Date: 05/21/2018 Time: 15:13 Oper: MARY.ALLEN6.KY Chan:000

State: KY Cnty: FAYETTE City: LEXINGTON
Subdivision:

Address : 2705
Street : PLEASANT CREEK LN
Cross 1: RAMBLING CREEK DR
Location: LOCATE THE NORTH EAST AND SOUTH SIDE EASEMENTS OF PROPERTY AT 2705
PLEASANT CREEK LN
:
Boundary: n 38.016622 s 38.014733 w -84.432702 e -84.431169

Work type : INSTALL FIBER OPTICS
Done for : METRONET - LX150
Start date: 05/23/2018 Time: 15:30 Hours notice: 48/48 Pr
Ug/Ch/Both: U Blasting: NO Emergen
Duration : N/A Depth: 5 FEET

Company : HILLS ELECTRIC LLC Type: CONT
Co addr : 2545 LAWRENCEBURG RD
City : FRANKFORT State: KY Zip: 40601
Caller : MARY ALLEN Phone: (502)352-6072
Contact : JUSTIN O~NEIL - CELL Phone:
Mobile : (502)382-6575
Email : JPO38@AOL.COM

riority: NORM
cy: N

Submitted date: 05/21/2018 Time:15:13
Members: 0015 0026 0200 0237 0326 0370 0496 07

Email_From: do_not_reply_wind@korweb.com
Email_Subject: Ticket KY1805211500 sent by WINDSTREAM UU
Email_Recv_Date: 2018-05-21 17:19:46 CDT
Email_Sent_Date: 2018-05-21 17:19:45 CDT
Email_MessageID: <C50E770D-DEDB-46DE-9FFF-7B11D65A4615@mail.
Email_host: tickets6.811tickets.com
Email_user: 811.ky.ws
Email_To: 811.ky.ws@tickets.811tickets.com
Email_ContentType: text/plain; charset=us-ascii

WIN8837

Email_Stamp: 2018-05-21 17:20:22 CDT

©2018 USIC, LLC

WIN8838



PROTECTING INFRASTRUCTURE

Notification Report
22220180607013

Notification Info

Notification ID	22220180607013	Damage Date	06/07/2018 05:26 PM*
District		Date Reported	06/08/2018 05:26 PM*
Address 1	3305 PUEBLO	Notified By	STEPHANIE ()
Address 2		Call Date	06/08/2018 05:26 PM*
City	LEXINGTON	Caller Company	CMR - WINDSTREAM
State	KY	Contact Info	
Zip Code		Damaging Excavator	
Orig. Request #	1805251061	Damage Request #	
		CDI Confirmation	Compton, Timothy R
Notes	CMR180608559942		

Notification Text



FBI Report

Fact Based Investigation Report

Notification ID	22220180607013	District	
Damage Date	06/07/2018 05:26 PM*	Notification Date	06/08/2018 05:26 PM*
Notified By	STEPHANIE ()		
Damage Address	3305 PUEBLO LEXINGTON, KY		

Damaged Customer Windstream - Master

Investigation Date From 06/13/2018* To 06/13/2018*

Excavator Involved
Type of Excavation INSTALL FIBER OPTICS

Orig. Locate Request	1805251061	Start Date	05/25/2018 11:19 AM*
Type of Ticket	NORMAL NOTICE	Locate Req. Info	N/A

Damage Request # Start Date

Pictures Taken By Compton, Timothy R Date

WIN8839

Photography Type **Frame #**

Investigator Emp. # 127260 Investigator Name Compton, Timothy R
 Based on your investigation, is further investigation needed? No

Fact Based Investigation Customer Information

Utility Tel-PIC
 Facility 0025 pair or less Facility Type LP
 Locator Name & EMP # Basbagill, Timothy A - 147681 Locator Not Known

Cause Factors
 Failed to support exposed facilities

Investigation Methods

Investigator Statement/Causal Factors

Names of Utility Representatives Contacted or on Site and Statement
 Names of Excavator's Representatives Contacted or on Site and Statement
 Other individuals on site

Were any markings visible on the damage site upon arrival? Yes
 Were any other indicators of facility present in the area? No
 Was the excavation within the tolerance zone of marks? No
 Extent of facility damage cut 25 pair cable
 Replacement Footage unknown
 Was contractor assistance required? If yes, who? No
 What contractor equipment was used?
 Is the facility shown on the utility records? Yes _____
 If yes, list record numbers

Original Ticket Info

District Kentucky
 Ticket Number 1805251061
 Start Work Date & Time 05/31/2018 04:16 PM*
 End Work Date & Time 05/31/2018 04:17 PM*
 Work Type INSTALL FIBER OPTICS
 Locator ID 147681
 Excavator RLM UNDERGROUND

Utility	Work Description	Start Date/Time	End Date/Time	Complete
Windstream FIB - KY - P	Not Marked - Excavation Site Clear	05/31/2018 04:16 PM*	05/31/2018 04:17 PM*	Yes

Original Locator Notes

Created Date Notes
 05/29/2018 06:27:07 AM*

WIN8840

Due date extended to Jun 15 2018 4:00PM, approved by mary / 231-5131
Reason: Project Ticket
Notes: project

05/31/2018 04:17 PM*

Refer to ticket #1805251060 for pictures, prints and notes.

Original Ticket Text

KORTERRA JOB KY01-SMTP-1 KY1805251061 Seq: 163 05/25/2018 13:48:29

0015 00200 KUPIa 05/25/2018 12:20:18 1805251061-00A NORM NEW STRT

NORMAL NOTICE REMARK

Ticket : 1805251061 Date: 05/25/2018 Time: 12:19 Oper: MARY.ALLEN2.KY Chan:000
Old Tkt: 1805110349 Date: 05/11/2018 Time: 09:07 Oper: MARY.ALLEN2.KY Rev: 00A

State: KY Cnty: FAYETTE City: LEXINGTON
Subdivision:

Address :
Street : PUEBLO CT
Cross 1 : DURANGO DR
Location: LOCATE STARTING IN THE REAR EASEMENT BETWEEN 3300 AND 3304 PUEBLO CT
HEADING SOUTHEAST ALONG THE REAR EASEMENTS FOR APPROX 300 FEET ENDING ON THE
SOUTHEAST CORNER OF 3305 PEUBLO CT

Boundary: n 38.015748 s 38.011701 w -84.408138 e -84.405188

Work type : INSTALL FIBER OPTICS
Done for : METRONET - LX149
Start date: 05/30/2018 Time: 12:30 Hours notice: 120/48 Priority: NORM
Ug/Oh/Both: U Blasting: NO Emergency: N
Duration : N/A Depth: 5 FEET

Company : RLM UNDERGROUND Type: CONT
Co addr : 4902 W 57TH STREET
City : ROELAND PARK State: KS Zip: 66205
Caller : MARY ALLEN Phone: (859)481-1962
Contact : FERNIE PITT - CELL Phone:
Mobile : (252)363-4558
Email : LEE.MUDD@RLMUNDERGROUND.COM

Remarks : REMARK DUE TO CONSTRUCTION/WEATHER
:

Submitted date: 05/25/2018 Time: 12:19
Members: 0015 0026 0200 0237 0326 0370 0700

Email_From: do_not_reply_wind@korweb.com
Email_Subject: Ticket KY1805251061 sent by WINDSTREAM
Email_Recv_Date: 2018-05-25 12:49:04 CDT
Email_Sent_Date: 2018-05-25 12:49:03 CDT
Email_MessageID: <D0E99D9F-060A-4592-A6AD-3CC6EE698DC5@mail.korweb.com>

WIN8841

Email_host: tickets8.811tickets.com
Email_user: 811.ky.ws
Email_To: 811.ky.ws@tickets.811tickets.com
Email_ContentType: text/plain; charset=us-ascii
Email_Timestamp: 2018-05-25 12:50:42 CDT

©2018 USIC, LLC

WIN8842



Damage Notification #: 22220180620014

Damage Summary

Damage Date	6/20/2018 1:23:00 PM
Damage Report Date	6/21/2018 1:23:00 PM
Notified By	shantelle
Caller Company	windstream
Contact Info	(844) 426-7946
Caller Date	6/21/2018 1:23:00 PM
Notified Category	Other
District	Kentucky
Address 1	2322 stonewood lane
Address 2	
City	lexington
State	KY
County	feyette
Zip Code	
Orig. Request #	1806200165
Damage Request #	
Damaging Excavator	
CDI Confirmation	
DOTS Number	
Customer Claim Number	180621045282
Notes	25 pair copper cable, locates were present damager is metro net



Investigation Report

Investigation Start Date	6/27/2018 12:00:00 AM
Investigation End Date	6/27/2018 12:00:00 AM
Excavator Involved	
Type of Excavation	Tele- Cable
Orig. Locate Request	1806200165
Type of Ticket	NORMAL NOTICE
Ticket Start Date	6/20/2018 7:13:00 AM
Ticket Closed Date	6/21/2018 4:12:00 PM
Damage Request #	
TicketPro Excavator	KTT ENTERPRISES INC
Pictures Taken By	Caldwell, Brandi R
Investigator Name	Compton, Timothy R
Notes	25 pair copper cable, locates were present damager is metro net



What is the nature of the Damage?	Buried Facilities
Did excavator have ticket?	Has ticket
Ticket Status	Active
Is this a project ticket?	Yes
Was there an agreement to alter scope of ticket?	No
Was ticket white-lined?	No

Locate Desk1

From: Boehm, Stephen <StephenBoehm@usicluc.com>
Sent: Thursday, August 2, 2018 10:00 PM
To: Locate Desk1
Subject: RE: WS damage claim CMR180720061282/1438137: 22220180608006
Attachments: 22220180608006.pdf

Good evening Doris!

USIC NAF

Contractor damaged exposed facilities

Please see notes from investigation below to assist:

Investigation

Contractor placing fiber for Metronet cut the cable here. We met the crew on site and marked the cable where they needed it marked. We were on site when they were hand digging to exposed the cable and they cut it hand digging. Crew on site agreed it was marked and marked correctly per Kevin Gray with Unified.

Live the SAFE-LIFE!

Stephen Boehm

Claims Coordinator KY / AL

O: 502-271-0319

C: 502-271-0319

610 Cahaba Valley Circle

Pelham Al. 35124

USICLLC.com

From: Locate Desk1 <LocateDesk1@cmrclaims.com>
Sent: Thursday, August 2, 2018 7:36 AM
To: Boehm, Stephen <StephenBoehm@usicluc.com>
Subject: WS damage claim CMR180720061282/1438137

Good morning Steve,

Can you please send locate info on the below claim?

Date of damage: 6/6/2018

Address: 2724 RED LEAF DR/GUNPOWDER DR LEXINGTON, KY

Ticket# 1805311206

THANK YOU

DORIS CALVERT | LOCATE CLAIMS COORDINATOR

CMR
EXPECTSUCCESS™

CLAIMS MANAGEMENT RESOURCES

DIRECT: 405-606-8324 | FAX: 405-605-3437

GENERAL: 800-321-4158 |

ADDRESS: 726 W. SHERIDAN, OKC, OK 73102

LOCATEDESK1@CMRCLAIMS.COM | WWW.CMRCLAIMS.COM



Damage Notification #: 22220180608006

Damage Summary

Damage Date	6/8/2018 4:01:00 AM
Damage Report Date	6/8/2018 7:01:00 PM
Notified By	FRANCISCO
Caller Company	CMR - WINDSTREAM
Contact Info	(844) 426-7946
Caller Date	6/8/2018 7:01:00 PM
Notified Category	Other
District	Kentucky
Address 1	RED LEAF DR
Address 2	
City	LEXINGTON
State	KY
County	
Zip Code	
Orig. Request #	1805311201
Damage Request #	M381690120
Damaging Excavator	
CDI Confirmation	
DOTS Number	
Customer Claim Number	
Notes	CUT 50 PR COPPER - METRONET DID DAMAGE- LOCATES VISABLE - TICKET 1805311201 CMR 180608560022



Investigation Report

Investigation Start Date	6/13/2018 12:00:00 AM
Investigation End Date	6/13/2018 12:00:00 AM
Excavator Involved	
Type of Excavation	Tele- Cable
Orig. Locate Request	1805311201
Type of Ticket	NORMAL NOTICE
Ticket Start Date	5/31/2018 12:04:00 PM
Ticket Closed Date	1/1/2001 12:00:00 AM
Damage Request #	M381690120
TicketPro Excavator	UNIFIED UTILITY ALLIANCE INC
Pictures Taken By	Fleckinstein, Stanley T
Investigator Name	Compton, Timothy R
Notes	CUT 50 PR COPPER - METRONET DID DAMAGE- LOCATES VISABLE - TICKET 1805311201 CMR 180608560022



What is the nature of the Damage?	Buried Facilities
Did excavator have ticket?	Has ticket
Ticket Status	Active
Is this a project ticket?	Yes
Was there an agreement to alter scope of ticket?	No
Was ticket white-lined?	No



Customer	Windstream Master
Employee	Fleckinstein, Stanley T -- (158758)
Utility Type	Tel-PIC
Facility Type	LP
Facility	0050 pair
Damage Location	Inside Scope of Ticket
Facility Markings	Marked within tolerance zone
How far were markings from facility?	right on cable
Investigator verified existing marks by hooking up	No
Facility exposed at time of investigation	Yes
Investigation results verified by utility representative	Yes
Facility marks visible at time of investigation	Yes
Facility on records?	Yes
Contractor assistance required? (For digup/repair)	No
Damage under pavement?	No
Repair requires traffic control?	No
Possible third party claims?	No
Extent of damage	cut 50 pair cable
Replacement footage (feet)	unknown



Root Causes	Damaged exposed facility
USIC Liable?	No



Original Ticket

Ticket Number	1805311201
Closed Date	6/14/2018 6:17:00 AM
Ticket Type	NORMAL NOTICE
Transmit Date	5/31/2018 12:05:30 PM
Type of Work	INSTALL FIBER OPTICS
Excavator	UNIFIED UTILITY ALLIANCE INC
Work Done For	METRONET - LX152
Raw Image Text	<p>KORTERRA JOB KY01-SMTP-1 KY1805311201 Seq: 184 05/31/2018 16:32:01 0015 00241 KUPIa 05/31/2018 13:05:30 1805311201-00A NORM NEW GRID NORMAL NOTICE Ticket : 1805311201 Date: 05/31/2018 Time: 13:04 Oper: MARY.ALLEN17.KY Chan:000 State: KY Cnty: FAYETTE City: LEXINGTON Subdivision: Address : Street : RED LEAF DR Cross 1 : GUNPOWDER DR Location: LOCATE STARTING AT THE FRONT EASEMENT BETWEEN 2733 AND 2737 RED LEAF DR HEADING NORTHFOR APPROX 80 FEET CROSSING RED LEAF DR TO THE FRONT EASEMENT BETWEEN 2732 AND 2736 RED LEAF DR : Boundary: n 38.017103 s 38.014762 w -84.428488 e -84.426917 Work type : INSTALL FIBER OPTICS Done for : METRONET - LX152 Start date: 06/04/2018 Time: 13:15 Hours notice: 96/48 Priority: NORM Ug/Oh/Both: U Blasting: NO Emergency: N Duration : N/A Depth: 5 FEET Company : UNIFIED UTILITY ALLIANCE INC Type: CONT Co addr : 5385 E LAUREL RD / PO BOX 2181 City : LONDON State: KY Zip: 40741 Caller : MARY ALLEN Phone: (606)843-0841 Contact : KEVIN GRAY - CELL Phone: Mobile : (606)657-5352 Email : GRAY3883@ROADRUNNER.COM Submitted date: 05/31/2018 Time: 13:04 Members: 0015 0026 0200 0237 0326 0370 0700 --- ----- Email_From: do_not_reply_wind@korweb.com Email_Subject: Ticket KY1805311201 sent by WINDSTREAM Email_Recv_Date: 2018-05-31 15:32:07 CDT Email_Sent_Date: 2018-05-31 15:32:06 CDT Email_MessageID: <09B78628-2D30-4D0D- 8AAD-AA2300A57F61@mail.korweb.com> Email_host: tickets7.811tickets.com Email_user: 811.ky.ws Email_To: 811.ky.ws@tickets.811tickets.com Email_ContentType: text/plain; charset=us-ascii Email_Timestamp: 2018-05-31 15:32:25 CDT</p>