

Map ID
Direction
Distance
Elevation

MAP FINDINGS

Site

Database(s) EDR ID Number
EPA ID Number

ROHM & HAAS INC (Continued)

1000293869

Enforcement lead agency: State
Proposed penalty amount: Not reported
Final penalty amount: Not reported
Paid penalty amount: Not reported

Regulation violated: SR - 35:020 S 7
Area of violation: Generators - Pre-transport
Date violation determined: 05/15/2000
Date achieved compliance: 05/16/2000
Violation lead agency: State
Enforcement action: WRITTEN INFORMAL
Enforcement action date: 05/23/2000
Enf. disposition status: Not reported
Enf. disp. status date: Not reported
Enforcement lead agency: State
Proposed penalty amount: Not reported
Final penalty amount: Not reported
Paid penalty amount: Not reported

Regulation violated: SR - PART BII3
Area of violation: TSD - Manifest/Records/Reporting
Date violation determined: 11/05/1998
Date achieved compliance: 11/05/1998
Violation lead agency: State
Enforcement action: WRITTEN INFORMAL
Enforcement action date: 11/13/1998
Enf. disposition status: Not reported
Enf. disp. status date: Not reported
Enforcement lead agency: State
Proposed penalty amount: Not reported
Final penalty amount: Not reported
Paid penalty amount: Not reported

Regulation violated: SS - 224.46-580
Area of violation: Generators - General
Date violation determined: 05/28/1998
Date achieved compliance: 07/11/1998
Violation lead agency: State
Enforcement action: WRITTEN INFORMAL
Enforcement action date: 05/28/1998
Enf. disposition status: Not reported
Enf. disp. status date: Not reported
Enforcement lead agency: State
Proposed penalty amount: Not reported
Final penalty amount: Not reported
Paid penalty amount: Not reported

Regulation violated: SR - 32:010, SEC 3
Area of violation: Generators - Records/Reporting
Date violation determined: 03/12/1998
Date achieved compliance: 03/12/1998
Violation lead agency: State
Enforcement action: WRITTEN INFORMAL
Enforcement action date: 04/03/1998
Enf. disposition status: Not reported
Enf. disp. status date: Not reported
Enforcement lead agency: State

RECEIVED

OCT 25 2011

PUBLIC SERVICE
COMMISSION

Map ID
Direction
Distance
Elevation

MAP FINDINGS

Site

Database(s)

EDR ID Number
EPA ID Number

ROHM & HAAS INC (Continued)

1000293869

Proposed penalty amount: Not reported
Final penalty amount: Not reported
Paid penalty amount: Not reported

Regulation violated: SR - 37:010, SEC 7
Area of violation: LDR - General
Date violation determined: 03/12/1998
Date achieved compliance: 03/12/1998
Violation lead agency: State
Enforcement action: WRITTEN INFORMAL
Enforcement action date: 04/03/1998
Enf. disposition status: Not reported
Enf. disp. status date: Not reported
Enforcement lead agency: State
Proposed penalty amount: Not reported
Final penalty amount: Not reported
Paid penalty amount: Not reported

Regulation violated: SR - PART BII3
Area of violation: TSD - Manifest/Records/Reporting
Date violation determined: 03/12/1998
Date achieved compliance: 03/12/1998
Violation lead agency: State
Enforcement action: WRITTEN INFORMAL
Enforcement action date: 04/03/1998
Enf. disposition status: Not reported
Enf. disp. status date: Not reported
Enforcement lead agency: State
Proposed penalty amount: Not reported
Final penalty amount: Not reported
Paid penalty amount: Not reported

Regulation violated: SR - 32:100
Area of violation: Generators - Manifest
Date violation determined: 03/12/1998
Date achieved compliance: 03/12/1998
Violation lead agency: State
Enforcement action: WRITTEN INFORMAL
Enforcement action date: 04/03/1998
Enf. disposition status: Not reported
Enf. disp. status date: Not reported
Enforcement lead agency: State
Proposed penalty amount: Not reported
Final penalty amount: Not reported
Paid penalty amount: Not reported

Regulation violated: SR - PART B.II.B.4
Area of violation: TSD - Manifest/Records/Reporting
Date violation determined: 02/18/1997
Date achieved compliance: 02/18/1997
Violation lead agency: State
Enforcement action: WRITTEN INFORMAL
Enforcement action date: 03/19/1997
Enf. disposition status: Not reported
Enf. disp. status date: Not reported
Enforcement lead agency: State
Proposed penalty amount: Not reported

Map ID
Direction
Distance
Elevation

MAP FINDINGS

Site

Database(s)

EDR ID Number
EPA ID Number

ROHM & HAAS INC (Continued)

1000293869

Final penalty amount: Not reported
Paid penalty amount: Not reported

Regulation violated: SR - PART B.II.B.3
Area of violation: TSD - Manifest/Records/Reporting
Date violation determined: 02/18/1997
Date achieved compliance: 02/18/1997
Violation lead agency: State
Enforcement action: WRITTEN INFORMAL
Enforcement action date: 03/19/1997
Enf. disposition status: Not reported
Enf. disp. status date: Not reported
Enforcement lead agency: State
Proposed penalty amount: Not reported
Final penalty amount: Not reported
Paid penalty amount: Not reported

Regulation violated: SR - 35:190, SEC 6
Area of violation: TSD - Tank System Standards
Date violation determined: 02/18/1997
Date achieved compliance: 09/24/1997
Violation lead agency: State
Enforcement action: WRITTEN INFORMAL
Enforcement action date: 03/19/1997
Enf. disposition status: Not reported
Enf. disp. status date: Not reported
Enforcement lead agency: State
Proposed penalty amount: Not reported
Final penalty amount: Not reported
Paid penalty amount: Not reported

Regulation violated: Not reported
Area of violation: Generators - General
Date violation determined: 04/22/1996
Date achieved compliance: 02/18/1997
Violation lead agency: EPA
Enforcement action: Not reported
Enforcement action date: Not reported
Enf. disposition status: Not reported
Enf. disp. status date: Not reported
Enforcement lead agency: Not reported
Proposed penalty amount: Not reported
Final penalty amount: Not reported
Paid penalty amount: Not reported

Regulation violated: Not reported
Area of violation: TSD - Contingency Plan and Emergency Procedures
Date violation determined: 04/22/1996
Date achieved compliance: 02/18/1997
Violation lead agency: EPA
Enforcement action: Not reported
Enforcement action date: Not reported
Enf. disposition status: Not reported
Enf. disp. status date: Not reported
Enforcement lead agency: Not reported
Proposed penalty amount: Not reported
Final penalty amount: Not reported

Map ID
Direction
Distance
Elevation

MAP FINDINGS

Site

Database(s)

EDR ID Number
EPA ID Number

ROHM & HAAS INC (Continued)

1000293869

Paid penalty amount: Not reported

Regulation violated: SR - part b ii b 3
Area of violation: TSD - Manifest/Records/Reporting
Date violation determined: 04/02/1996
Date achieved compliance: 09/24/1997
Violation lead agency: State
Enforcement action: FINAL 3008(A) COMPLIANCE ORDER
Enforcement action date: 01/27/1997
Enf. disposition status: Not reported
Enf. disp. status date: Not reported
Enforcement lead agency: State
Proposed penalty amount: Not reported
Final penalty amount: 50000
Paid penalty amount: 50000

Regulation violated: SR - part b ii b 3
Area of violation: TSD - Manifest/Records/Reporting
Date violation determined: 04/02/1996
Date achieved compliance: 09/24/1997
Violation lead agency: State
Enforcement action: WRITTEN INFORMAL
Enforcement action date: 03/19/1997
Enf. disposition status: Not reported
Enf. disp. status date: Not reported
Enforcement lead agency: State
Proposed penalty amount: Not reported
Final penalty amount: Not reported
Paid penalty amount: Not reported

Regulation violated: SR - 34:040
Area of violation: Generators - Pre-transport
Date violation determined: 04/02/1996
Date achieved compliance: 02/18/1997
Violation lead agency: State
Enforcement action: FINAL 3008(A) COMPLIANCE ORDER
Enforcement action date: 01/27/1997
Enf. disposition status: Not reported
Enf. disp. status date: Not reported
Enforcement lead agency: State
Proposed penalty amount: Not reported
Final penalty amount: 50000
Paid penalty amount: 50000

Regulation violated: SR - 35:180
Area of violation: Generators - Pre-transport
Date violation determined: 04/02/1996
Date achieved compliance: 02/18/1997
Violation lead agency: State
Enforcement action: FINAL 3008(A) COMPLIANCE ORDER
Enforcement action date: 01/27/1997
Enf. disposition status: Not reported
Enf. disp. status date: Not reported
Enforcement lead agency: State
Proposed penalty amount: Not reported
Final penalty amount: 50000
Paid penalty amount: 50000

Map ID
Direction
Distance
Elevation

MAP FINDINGS

Site

Database(s)

EDR ID Number
EPA ID Number

ROHM & HAAS INC (Continued)

1000293869

Regulation violated: SR - 35:180
Area of violation: Generators - Pre-transport
Date violation determined: 04/02/1996
Date achieved compliance: 02/18/1997
Violation lead agency: State
Enforcement action: WRITTEN INFORMAL
Enforcement action date: 06/05/1996
Enf. disposition status: Not reported
Enf. disp. status date: Not reported
Enforcement lead agency: State
Proposed penalty amount: Not reported
Final penalty amount: Not reported
Paid penalty amount: Not reported

Regulation violated: SR - 35:030, sec 6
Area of violation: Generators - Pre-transport
Date violation determined: 04/02/1996
Date achieved compliance: 02/18/1997
Violation lead agency: State
Enforcement action: FINAL 3008(A) COMPLIANCE ORDER
Enforcement action date: 01/27/1997
Enf. disposition status: Not reported
Enf. disp. status date: Not reported
Enforcement lead agency: State
Proposed penalty amount: Not reported
Final penalty amount: 50000
Paid penalty amount: 50000

Regulation violated: SR - 32:030, sec 5
Area of violation: Generators - Pre-transport
Date violation determined: 04/02/1996
Date achieved compliance: 02/18/1997
Violation lead agency: State
Enforcement action: WRITTEN INFORMAL
Enforcement action date: 06/05/1996
Enf. disposition status: Not reported
Enf. disp. status date: Not reported
Enforcement lead agency: State
Proposed penalty amount: Not reported
Final penalty amount: Not reported
Paid penalty amount: Not reported

Regulation violated: SR - part b ii d
Area of violation: TSD - Contingency Plan and Emergency Procedures
Date violation determined: 04/02/1996
Date achieved compliance: 02/18/1997
Violation lead agency: State
Enforcement action: FINAL 3008(A) COMPLIANCE ORDER
Enforcement action date: 01/27/1997
Enf. disposition status: Not reported
Enf. disp. status date: Not reported
Enforcement lead agency: State
Proposed penalty amount: Not reported
Final penalty amount: 50000
Paid penalty amount: 50000

Regulation violated: SR - 35:180, sec 4

Map ID
Direction
Distance
Elevation

MAP FINDINGS

Site

Database(s)

EDR ID Number
EPA ID Number

ROHM & HAAS INC (Continued)

1000293869

Area of violation: Generators - Pre-transport
Date violation determined: 04/02/1996
Date achieved compliance: 02/18/1997
Violation lead agency: State
Enforcement action: WRITTEN INFORMAL
Enforcement action date: 06/05/1996
Enf. disposition status: Not reported
Enf. disp. status date: Not reported
Enforcement lead agency: State
Proposed penalty amount: Not reported
Final penalty amount: Not reported
Paid penalty amount: Not reported

Regulation violated: SR - 35:030, sec 6
Area of violation: Generators - Pre-transport
Date violation determined: 04/02/1996
Date achieved compliance: 02/18/1997
Violation lead agency: State
Enforcement action: WRITTEN INFORMAL
Enforcement action date: 06/05/1996
Enf. disposition status: Not reported
Enf. disp. status date: Not reported
Enforcement lead agency: State
Proposed penalty amount: Not reported
Final penalty amount: Not reported
Paid penalty amount: Not reported

Regulation violated: SR - 35:020, sec 7
Area of violation: Generators - Pre-transport
Date violation determined: 04/02/1996
Date achieved compliance: 02/18/1997
Violation lead agency: State
Enforcement action: WRITTEN INFORMAL
Enforcement action date: 06/05/1996
Enf. disposition status: Not reported
Enf. disp. status date: Not reported
Enforcement lead agency: State
Proposed penalty amount: Not reported
Final penalty amount: Not reported
Paid penalty amount: Not reported

Regulation violated: SR - part b ii d
Area of violation: TSD - Contingency Plan and Emergency Procedures
Date violation determined: 04/02/1996
Date achieved compliance: 02/18/1997
Violation lead agency: State
Enforcement action: WRITTEN INFORMAL
Enforcement action date: 06/05/1996
Enf. disposition status: Not reported
Enf. disp. status date: Not reported
Enforcement lead agency: State
Proposed penalty amount: Not reported
Final penalty amount: Not reported
Paid penalty amount: Not reported

Regulation violated: SR - part b ii b 3
Area of violation: TSD - Manifest/Records/Reporting

Map ID
Direction
Distance
Elevation

MAP FINDINGS

Site

Database(s)
EDR ID Number
EPA ID Number

ROHM & HAAS INC (Continued)

1000293869

Date violation determined: 04/02/1996
Date achieved compliance: 09/24/1997
Violation lead agency: State
Enforcement action: WRITTEN INFORMAL
Enforcement action date: 06/05/1996
Enf. disposition status: Not reported
Enf. disp. status date: Not reported
Enforcement lead agency: State
Proposed penalty amount: Not reported
Final penalty amount: Not reported
Paid penalty amount: Not reported

Regulation violated: SR - 35:180, sec 4
Area of violation: Generators - Pre-transport
Date violation determined: 04/02/1996
Date achieved compliance: 02/18/1997
Violation lead agency: State
Enforcement action: FINAL 3008(A) COMPLIANCE ORDER
Enforcement action date: 01/27/1997
Enf. disposition status: Not reported
Enf. disp. status date: Not reported
Enforcement lead agency: State
Proposed penalty amount: Not reported
Final penalty amount: 50000
Paid penalty amount: 50000

Regulation violated: SR - 34:040
Area of violation: Generators - Pre-transport
Date violation determined: 04/02/1996
Date achieved compliance: 02/18/1997
Violation lead agency: State
Enforcement action: WRITTEN INFORMAL
Enforcement action date: 06/05/1996
Enf. disposition status: Not reported
Enf. disp. status date: Not reported
Enforcement lead agency: State
Proposed penalty amount: Not reported
Final penalty amount: Not reported
Paid penalty amount: Not reported

Regulation violated: SR - 32:030, sec 5
Area of violation: Generators - Pre-transport
Date violation determined: 04/02/1996
Date achieved compliance: 02/18/1997
Violation lead agency: State
Enforcement action: FINAL 3008(A) COMPLIANCE ORDER
Enforcement action date: 01/27/1997
Enf. disposition status: Not reported
Enf. disp. status date: Not reported
Enforcement lead agency: State
Proposed penalty amount: Not reported
Final penalty amount: 50000
Paid penalty amount: 50000

Regulation violated: SR - 35:020, sec 7
Area of violation: Generators - Pre-transport
Date violation determined: 04/02/1996

Map ID
Direction
Distance
Elevation

MAP FINDINGS

Site

Database(s)

EDR ID Number
EPA ID Number

ROHM & HAAS INC (Continued)

1000293869

Date achieved compliance: 02/18/1997
Violation lead agency: State
Enforcement action: FINAL 3008(A) COMPLIANCE ORDER
Enforcement action date: 01/27/1997
Enf. disposition status: Not reported
Enf. disp. status date: Not reported
Enforcement lead agency: State
Proposed penalty amount: Not reported
Final penalty amount: 50000
Paid penalty amount: 50000

Regulation violated: SR - 32:100 SEC 3
Area of violation: Generators - Manifest
Date violation determined: 04/21/1995
Date achieved compliance: 04/02/1996
Violation lead agency: State
Enforcement action: WRITTEN INFORMAL
Enforcement action date: 05/05/1995
Enf. disposition status: Not reported
Enf. disp. status date: Not reported
Enforcement lead agency: State
Proposed penalty amount: Not reported
Final penalty amount: Not reported
Paid penalty amount: Not reported

Regulation violated: SR - 34:050 SEC 4(2)(B)
Area of violation: TSD - General Facility Standards
Date violation determined: 04/21/1995
Date achieved compliance: 04/02/1996
Violation lead agency: State
Enforcement action: FINAL 3008(A) COMPLIANCE ORDER
Enforcement action date: 01/27/1997
Enf. disposition status: Not reported
Enf. disp. status date: Not reported
Enforcement lead agency: State
Proposed penalty amount: Not reported
Final penalty amount: 50000
Paid penalty amount: 50000

Regulation violated: SR - 34:020 SEC 4
Area of violation: TSD - Manifest/Records/Reporting
Date violation determined: 04/21/1995
Date achieved compliance: 04/02/1996
Violation lead agency: State
Enforcement action: WRITTEN INFORMAL
Enforcement action date: 05/05/1995
Enf. disposition status: Not reported
Enf. disp. status date: Not reported
Enforcement lead agency: State
Proposed penalty amount: Not reported
Final penalty amount: Not reported
Paid penalty amount: Not reported

Regulation violated: Not reported
Area of violation: TSD - General Facility Standards
Date violation determined: 04/21/1995
Date achieved compliance: 04/02/1996

Map ID
Direction
Distance
Elevation

MAP FINDINGS

Site

Database(s) EDR ID Number
EPA ID Number

ROHM & HAAS INC (Continued)

1000293869

Violation lead agency: State
Enforcement action: WRITTEN INFORMAL
Enforcement action date: 05/05/1995
Enf. disposition status: Not reported
Enf. disp. status date: Not reported
Enforcement lead agency: State
Proposed penalty amount: Not reported
Final penalty amount: Not reported
Paid penalty amount: Not reported

Regulation violated: SR - 34:020 SEC 4
Area of violation: TSD - Manifest/Records/Reporting
Date violation determined: 04/21/1995
Date achieved compliance: 04/02/1996
Violation lead agency: State
Enforcement action: FINAL 3008(A) COMPLIANCE ORDER
Enforcement action date: 01/27/1997
Enf. disposition status: Not reported
Enf. disp. status date: Not reported
Enforcement lead agency: State
Proposed penalty amount: Not reported
Final penalty amount: 50000
Paid penalty amount: 50000

Regulation violated: Not reported
Area of violation: TSD - General Facility Standards
Date violation determined: 04/21/1995
Date achieved compliance: 04/02/1996
Violation lead agency: State
Enforcement action: FINAL 3008(A) COMPLIANCE ORDER
Enforcement action date: 01/27/1997
Enf. disposition status: Not reported
Enf. disp. status date: Not reported
Enforcement lead agency: State
Proposed penalty amount: Not reported
Final penalty amount: 50000
Paid penalty amount: 50000

Regulation violated: SR - 34:050 SEC 4(2)(B)
Area of violation: TSD - General Facility Standards
Date violation determined: 04/21/1995
Date achieved compliance: 04/02/1996
Violation lead agency: State
Enforcement action: WRITTEN INFORMAL
Enforcement action date: 05/05/1995
Enf. disposition status: Not reported
Enf. disp. status date: Not reported
Enforcement lead agency: State
Proposed penalty amount: Not reported
Final penalty amount: Not reported
Paid penalty amount: Not reported

Regulation violated: SR - 32:020
Area of violation: Generators - Manifest
Date violation determined: 04/21/1995
Date achieved compliance: 04/02/1996
Violation lead agency: State

Map ID
Direction
Distance
Elevation

MAP FINDINGS

Site

Database(s)

EDR ID Number
EPA ID Number

ROHM & HAAS INC (Continued)

1000293869

Enforcement action: WRITTEN INFORMAL
Enforcement action date: 05/05/1995
Enf. disposition status: Not reported
Enf. disp. status date: Not reported
Enforcement lead agency: State
Proposed penalty amount: Not reported
Final penalty amount: Not reported
Paid penalty amount: Not reported

Regulation violated: SR - 32:020
Area of violation: Generators - Manifest
Date violation determined: 04/21/1995
Date achieved compliance: 04/02/1996
Violation lead agency: State
Enforcement action: FINAL 3008(A) COMPLIANCE ORDER
Enforcement action date: 01/27/1997
Enf. disposition status: Not reported
Enf. disp. status date: Not reported
Enforcement lead agency: State
Proposed penalty amount: Not reported
Final penalty amount: 50000
Paid penalty amount: 50000

Regulation violated: SR - 32:100 SEC 3
Area of violation: Generators - Manifest
Date violation determined: 04/21/1995
Date achieved compliance: 04/02/1996
Violation lead agency: State
Enforcement action: FINAL 3008(A) COMPLIANCE ORDER
Enforcement action date: 01/27/1997
Enf. disposition status: Not reported
Enf. disp. status date: Not reported
Enforcement lead agency: State
Proposed penalty amount: Not reported
Final penalty amount: 50000
Paid penalty amount: 50000

Regulation violated: SR - 32:030 SEC 5(2)
Area of violation: Generators - Pre-transport
Date violation determined: 04/18/1995
Date achieved compliance: 04/21/1995
Violation lead agency: State
Enforcement action: WRITTEN INFORMAL
Enforcement action date: 05/05/1995
Enf. disposition status: Not reported
Enf. disp. status date: Not reported
Enforcement lead agency: State
Proposed penalty amount: Not reported
Final penalty amount: Not reported
Paid penalty amount: Not reported

Regulation violated: SR - 32:030 SEC 5(2)
Area of violation: Generators - Pre-transport
Date violation determined: 04/18/1995
Date achieved compliance: 04/21/1995
Violation lead agency: State
Enforcement action: FINAL 3008(A) COMPLIANCE ORDER

Map ID
Direction
Distance
Elevation

Site

MAP FINDINGS

Database(s)

EDR ID Number
EPA ID Number

ROHM & HAAS INC (Continued)

1000293869

Enforcement action date: 01/27/1997
Enf. disposition status: Not reported
Enf. disp. status date: Not reported
Enforcement lead agency: State
Proposed penalty amount: Not reported
Final penalty amount: 50000
Paid penalty amount: 50000

Regulation violated: SR - 37:010, sec 7
Area of violation: LDR - General
Date violation determined: 07/27/1994
Date achieved compliance: 07/27/1994
Violation lead agency: State
Enforcement action: WRITTEN INFORMAL
Enforcement action date: 08/10/1994
Enf. disposition status: Not reported
Enf. disp. status date: Not reported
Enforcement lead agency: State
Proposed penalty amount: Not reported
Final penalty amount: Not reported
Paid penalty amount: Not reported

Regulation violated: SR - 37:010, sec 7
Area of violation: LDR - General
Date violation determined: 07/27/1994
Date achieved compliance: 07/27/1994
Violation lead agency: State
Enforcement action: FINAL 3008(A) COMPLIANCE ORDER
Enforcement action date: 01/27/1997
Enf. disposition status: Not reported
Enf. disp. status date: Not reported
Enforcement lead agency: State
Proposed penalty amount: Not reported
Final penalty amount: 50000
Paid penalty amount: 50000

Regulation violated: SR - 32:040
Area of violation: Generators - Records/Reporting
Date violation determined: 03/31/1994
Date achieved compliance: 04/02/1996
Violation lead agency: State
Enforcement action: FINAL 3008(A) COMPLIANCE ORDER
Enforcement action date: 01/27/1997
Enf. disposition status: Not reported
Enf. disp. status date: Not reported
Enforcement lead agency: State
Proposed penalty amount: Not reported
Final penalty amount: 50000
Paid penalty amount: 50000

Regulation violated: SR - 34:020, sec 4
Area of violation: TSD - Manifest/Records/Reporting
Date violation determined: 03/31/1994
Date achieved compliance: 05/27/1994
Violation lead agency: State
Enforcement action: WRITTEN INFORMAL
Enforcement action date: 05/04/1994

Map ID
Direction
Distance
Elevation

MAP FINDINGS

Site

Database(s) EDR ID Number
EPA ID Number

ROHM & HAAS INC (Continued)

1000293869

Enf. disposition status: Not reported
Enf. disp. status date: Not reported
Enforcement lead agency: State
Proposed penalty amount: Not reported
Final penalty amount: Not reported
Paid penalty amount: Not reported

Regulation violated: SR - 32:040
Area of violation: Generators - Records/Reporting
Date violation determined: 03/31/1994
Date achieved compliance: 04/02/1996
Violation lead agency: State
Enforcement action: WRITTEN INFORMAL
Enforcement action date: 05/04/1994
Enf. disposition status: Not reported
Enf. disp. status date: Not reported
Enforcement lead agency: State
Proposed penalty amount: Not reported
Final penalty amount: Not reported
Paid penalty amount: Not reported

Regulation violated: SR - 32:040
Area of violation: Generators - Records/Reporting
Date violation determined: 03/31/1994
Date achieved compliance: 04/02/1996
Violation lead agency: State
Enforcement action: WRITTEN INFORMAL
Enforcement action date: 08/10/1994
Enf. disposition status: Not reported
Enf. disp. status date: Not reported
Enforcement lead agency: State
Proposed penalty amount: Not reported
Final penalty amount: Not reported
Paid penalty amount: Not reported

Regulation violated: SR - 34:020, sec 4
Area of violation: TSD - Manifest/Records/Reporting
Date violation determined: 03/31/1994
Date achieved compliance: 05/27/1994
Violation lead agency: State
Enforcement action: FINAL 3008(A) COMPLIANCE ORDER
Enforcement action date: 01/27/1997
Enf. disposition status: Not reported
Enf. disp. status date: Not reported
Enforcement lead agency: State
Proposed penalty amount: Not reported
Final penalty amount: 50000
Paid penalty amount: 50000

Regulation violated: SR - 34:020 SEC 4 PART B
Area of violation: Generators - Pre-transport
Date violation determined: 03/30/1994
Date achieved compliance: 03/30/1994
Violation lead agency: State
Enforcement action: FINAL 3008(A) COMPLIANCE ORDER
Enforcement action date: 01/27/1997
Enf. disposition status: Not reported

Map ID
Direction
Distance
Elevation

MAP FINDINGS

Site

Database(s)

EDR ID Number
EPA ID Number

ROHM & HAAS INC (Continued)

1000293869

Enf. disp. status date: Not reported
Enforcement lead agency: State
Proposed penalty amount: Not reported
Final penalty amount: 50000
Paid penalty amount: 50000

Regulation violated: SR - 34:020
Area of violation: TSD - Manifest/Records/Reporting
Date violation determined: 03/30/1994
Date achieved compliance: 04/21/1995
Violation lead agency: State
Enforcement action: WRITTEN INFORMAL
Enforcement action date: 05/04/1994
Enf. disposition status: Not reported
Enf. disp. status date: Not reported
Enforcement lead agency: State
Proposed penalty amount: Not reported
Final penalty amount: Not reported
Paid penalty amount: Not reported

Regulation violated: SR - 35:020 SEC 6
Area of violation: Generators - Pre-transport
Date violation determined: 03/30/1994
Date achieved compliance: 03/30/1994
Violation lead agency: State
Enforcement action: WRITTEN INFORMAL
Enforcement action date: 05/04/1994
Enf. disposition status: Not reported
Enf. disp. status date: Not reported
Enforcement lead agency: State
Proposed penalty amount: Not reported
Final penalty amount: Not reported
Paid penalty amount: Not reported

Regulation violated: SR - 34:020
Area of violation: TSD - Manifest/Records/Reporting
Date violation determined: 03/30/1994
Date achieved compliance: 04/21/1995
Violation lead agency: State
Enforcement action: WRITTEN INFORMAL
Enforcement action date: 08/10/1994
Enf. disposition status: Not reported
Enf. disp. status date: Not reported
Enforcement lead agency: State
Proposed penalty amount: Not reported
Final penalty amount: Not reported
Paid penalty amount: Not reported

Regulation violated: SR - 34:020
Area of violation: TSD - Manifest/Records/Reporting
Date violation determined: 03/30/1994
Date achieved compliance: 04/21/1995
Violation lead agency: State
Enforcement action: FINAL 3008(A) COMPLIANCE ORDER
Enforcement action date: 01/27/1997
Enf. disposition status: Not reported
Enf. disp. status date: Not reported

Map ID
Direction
Distance
Elevation

MAP FINDINGS

Site

Database(s)

EDR ID Number
EPA ID Number

ROHM & HAAS INC (Continued)

1000293869

Enforcement lead agency: State
Proposed penalty amount: Not reported
Final penalty amount: 50000
Paid penalty amount: 50000

Regulation violated: SR - 34:020 SEC 4 PART B
Area of violation: Generators - Pre-transport
Date violation determined: 03/30/1994
Date achieved compliance: 03/30/1994
Violation lead agency: State
Enforcement action: WRITTEN INFORMAL
Enforcement action date: 05/04/1994
Enf. disposition status: Not reported
Enf. disp. status date: Not reported
Enforcement lead agency: State
Proposed penalty amount: Not reported
Final penalty amount: Not reported
Paid penalty amount: Not reported

Regulation violated: SR - 35:020 SEC 6
Area of violation: Generators - Pre-transport
Date violation determined: 03/30/1994
Date achieved compliance: 03/30/1994
Violation lead agency: State
Enforcement action: FINAL 3008(A) COMPLIANCE ORDER
Enforcement action date: 01/27/1997
Enf. disposition status: Not reported
Enf. disp. status date: Not reported
Enforcement lead agency: State
Proposed penalty amount: Not reported
Final penalty amount: 50000
Paid penalty amount: 50000

Regulation violated: SR - 35:020, part b
Area of violation: TSD - Manifest/Records/Reporting
Date violation determined: 03/29/1994
Date achieved compliance: 07/27/1994
Violation lead agency: State
Enforcement action: FINAL 3008(A) COMPLIANCE ORDER
Enforcement action date: 01/27/1997
Enf. disposition status: Not reported
Enf. disp. status date: Not reported
Enforcement lead agency: State
Proposed penalty amount: Not reported
Final penalty amount: 50000
Paid penalty amount: 50000

Regulation violated: SR - 34:020 AND PART B
Area of violation: TSD - Manifest/Records/Reporting
Date violation determined: 03/29/1994
Date achieved compliance: 07/27/1994
Violation lead agency: State
Enforcement action: WRITTEN INFORMAL
Enforcement action date: 05/04/1994
Enf. disposition status: Not reported
Enf. disp. status date: Not reported
Enforcement lead agency: State

Map ID
Direction
Distance
Elevation

MAP FINDINGS

Site

Database(s)

EDR ID Number
EPA ID Number

ROHM & HAAS INC (Continued)

1000293869

Proposed penalty amount: Not reported
Final penalty amount: Not reported
Paid penalty amount: Not reported

Regulation violated: SR - 35:020, part b
Area of violation: TSD - Manifest/Records/Reporting
Date violation determined: 03/29/1994
Date achieved compliance: 07/27/1994
Violation lead agency: State
Enforcement action: WRITTEN INFORMAL
Enforcement action date: 05/04/1994
Enf. disposition status: Not reported
Enf. disp. status date: Not reported
Enforcement lead agency: State
Proposed penalty amount: Not reported
Final penalty amount: Not reported
Paid penalty amount: Not reported

Regulation violated: SR - 34:020 AND PART B
Area of violation: TSD - Manifest/Records/Reporting
Date violation determined: 03/29/1994
Date achieved compliance: 07/27/1994
Violation lead agency: State
Enforcement action: FINAL 3008(A) COMPLIANCE ORDER
Enforcement action date: 01/27/1997
Enf. disposition status: Not reported
Enf. disp. status date: Not reported
Enforcement lead agency: State
Proposed penalty amount: Not reported
Final penalty amount: 50000
Paid penalty amount: 50000

Regulation violated: SR - 37:010, sec 7
Area of violation: LDR - General
Date violation determined: 03/28/1994
Date achieved compliance: 03/28/1994
Violation lead agency: State
Enforcement action: WRITTEN INFORMAL
Enforcement action date: 05/04/1994
Enf. disposition status: Not reported
Enf. disp. status date: Not reported
Enforcement lead agency: State
Proposed penalty amount: Not reported
Final penalty amount: Not reported
Paid penalty amount: Not reported

Regulation violated: SR - 37:010, sec 7
Area of violation: LDR - General
Date violation determined: 03/28/1994
Date achieved compliance: 03/28/1994
Violation lead agency: State
Enforcement action: FINAL 3008(A) COMPLIANCE ORDER
Enforcement action date: 01/27/1997
Enf. disposition status: Not reported
Enf. disp. status date: Not reported
Enforcement lead agency: State
Proposed penalty amount: Not reported

Map ID
Direction
Distance
Elevation

MAP FINDINGS

Site

Database(s)

EDR ID Number
EPA ID Number

ROHM & HAAS INC (Continued)

1000293869

Final penalty amount: 50000
Paid penalty amount: 50000

Regulation violated: SR - 32:020
Area of violation: Generators - Manifest
Date violation determined: 03/28/1994
Date achieved compliance: 07/27/1994
Violation lead agency: State
Enforcement action: WRITTEN INFORMAL
Enforcement action date: 05/04/1994
Enf. disposition status: Not reported
Enf. disp. status date: Not reported
Enforcement lead agency: State
Proposed penalty amount: Not reported
Final penalty amount: Not reported
Paid penalty amount: Not reported

Regulation violated: SR - 32:020
Area of violation: Generators - Manifest
Date violation determined: 03/28/1994
Date achieved compliance: 07/27/1994
Violation lead agency: State
Enforcement action: FINAL 3008(A) COMPLIANCE ORDER
Enforcement action date: 01/27/1997
Enf. disposition status: Not reported
Enf. disp. status date: Not reported
Enforcement lead agency: State
Proposed penalty amount: Not reported
Final penalty amount: 50000
Paid penalty amount: 50000

Regulation violated: Not reported
Area of violation: Generators - General
Date violation determined: 03/22/1994
Date achieved compliance: 02/18/1997
Violation lead agency: EPA
Enforcement action: EPA TO STATE ADMINISTRATIVE REFERRAL
Enforcement action date: 03/22/1994
Enf. disposition status: Not reported
Enf. disp. status date: Not reported
Enforcement lead agency: EPA
Proposed penalty amount: Not reported
Final penalty amount: Not reported
Paid penalty amount: Not reported

Regulation violated: Not reported
Area of violation: TSD IS-Chemical, Physical, AND Treatment
Date violation determined: 03/22/1994
Date achieved compliance: 02/18/1997
Violation lead agency: EPA
Enforcement action: EPA TO STATE ADMINISTRATIVE REFERRAL
Enforcement action date: 03/22/1994
Enf. disposition status: Not reported
Enf. disp. status date: Not reported
Enforcement lead agency: EPA
Proposed penalty amount: Not reported
Final penalty amount: Not reported

Map ID
Direction
Distance
Elevation

MAP FINDINGS

Site

Database(s)

EDR ID Number
EPA ID Number

ROHM & HAAS INC (Continued)

1000293869

Paid penalty amount: Not reported

Regulation violated: SS - krs 224.40-100
Area of violation: Generators - General
Date violation determined: 03/22/1994
Date achieved compliance: 06/14/1994
Violation lead agency: State
Enforcement action: FINAL 3008(A) COMPLIANCE ORDER
Enforcement action date: 01/27/1997
Enf. disposition status: Not reported
Enf. disp. status date: Not reported
Enforcement lead agency: State
Proposed penalty amount: Not reported
Final penalty amount: 50000
Paid penalty amount: 50000

Regulation violated: Not reported
Area of violation: TSD - Container Use and Management
Date violation determined: 03/22/1994
Date achieved compliance: 02/18/1997
Violation lead agency: EPA
Enforcement action: EPA TO STATE ADMINISTRATIVE REFERRAL
Enforcement action date: 03/22/1994
Enf. disposition status: Not reported
Enf. disp. status date: Not reported
Enforcement lead agency: EPA
Proposed penalty amount: Not reported
Final penalty amount: Not reported
Paid penalty amount: Not reported

Regulation violated: Not reported
Area of violation: TSD - Land Treatment Standards
Date violation determined: 03/22/1994
Date achieved compliance: 02/18/1997
Violation lead agency: EPA
Enforcement action: EPA TO STATE ADMINISTRATIVE REFERRAL
Enforcement action date: 03/22/1994
Enf. disposition status: Not reported
Enf. disp. status date: Not reported
Enforcement lead agency: EPA
Proposed penalty amount: Not reported
Final penalty amount: Not reported
Paid penalty amount: Not reported

Regulation violated: SS - krs 224.40-100
Area of violation: Generators - General
Date violation determined: 03/22/1994
Date achieved compliance: 06/14/1994
Violation lead agency: State
Enforcement action: WRITTEN INFORMAL
Enforcement action date: 05/04/1994
Enf. disposition status: Not reported
Enf. disp. status date: Not reported
Enforcement lead agency: State
Proposed penalty amount: Not reported
Final penalty amount: Not reported
Paid penalty amount: Not reported

Map ID
Direction
Distance
Elevation

MAP FINDINGS

Site

Database(s)

EDR ID Number
EPA ID Number

ROHM & HAAS INC (Continued)

1000293869

Regulation violated: SR - 35:180, sec 4
Area of violation: Generators - Pre-transport
Date violation determined: 03/21/1994
Date achieved compliance: 04/21/1995
Violation lead agency: State
Enforcement action: FINAL 3008(A) COMPLIANCE ORDER
Enforcement action date: 01/27/1997
Enf. disposition status: Not reported
Enf. disp. status date: Not reported
Enforcement lead agency: State
Proposed penalty amount: Not reported
Final penalty amount: 50000
Paid penalty amount: 50000

Regulation violated: SR - 35:180, sec 4
Area of violation: Generators - Pre-transport
Date violation determined: 03/21/1994
Date achieved compliance: 07/27/1994
Violation lead agency: State
Enforcement action: FINAL 3008(A) COMPLIANCE ORDER
Enforcement action date: 01/27/1997
Enf. disposition status: Not reported
Enf. disp. status date: Not reported
Enforcement lead agency: State
Proposed penalty amount: Not reported
Final penalty amount: 50000
Paid penalty amount: 50000

Regulation violated: SR - 32:030 SEC 5 (3)(A)2
Area of violation: Generators - Pre-transport
Date violation determined: 03/21/1994
Date achieved compliance: 04/21/1995
Violation lead agency: State
Enforcement action: FINAL 3008(A) COMPLIANCE ORDER
Enforcement action date: 01/27/1997
Enf. disposition status: Not reported
Enf. disp. status date: Not reported
Enforcement lead agency: State
Proposed penalty amount: Not reported
Final penalty amount: 50000
Paid penalty amount: 50000

Regulation violated: SR - 35:180, sec 2
Area of violation: Generators - Pre-transport
Date violation determined: 03/21/1994
Date achieved compliance: 07/27/1994
Violation lead agency: State
Enforcement action: FINAL 3008(A) COMPLIANCE ORDER
Enforcement action date: 01/27/1997
Enf. disposition status: Not reported
Enf. disp. status date: Not reported
Enforcement lead agency: State
Proposed penalty amount: Not reported
Final penalty amount: 50000
Paid penalty amount: 50000

Regulation violated: SR - 35:030, sec 2

Map ID
Direction
Distance
Elevation

MAP FINDINGS

Site

Database(s)

EDR ID Number
EPA ID Number

ROHM & HAAS INC (Continued)

1000293869

Area of violation: Generators - Pre-transport
Date violation determined: 03/21/1994
Date achieved compliance: 07/27/1994
Violation lead agency: State
Enforcement action: WRITTEN INFORMAL
Enforcement action date: 05/04/1994
Enf. disposition status: Not reported
Enf. disp. status date: Not reported
Enforcement lead agency: State
Proposed penalty amount: Not reported
Final penalty amount: Not reported
Paid penalty amount: Not reported

Regulation violated: SR - 35:180, sec 4
Area of violation: Generators - Pre-transport
Date violation determined: 03/21/1994
Date achieved compliance: 04/21/1995
Violation lead agency: State
Enforcement action: WRITTEN INFORMAL
Enforcement action date: 08/10/1994
Enf. disposition status: Not reported
Enf. disp. status date: Not reported
Enforcement lead agency: State
Proposed penalty amount: Not reported
Final penalty amount: Not reported
Paid penalty amount: Not reported

Regulation violated: SR - 32:010 SEC 2
Area of violation: Generators - Records/Reporting
Date violation determined: 03/21/1994
Date achieved compliance: 07/27/1994
Violation lead agency: State
Enforcement action: WRITTEN INFORMAL
Enforcement action date: 05/04/1994
Enf. disposition status: Not reported
Enf. disp. status date: Not reported
Enforcement lead agency: State
Proposed penalty amount: Not reported
Final penalty amount: Not reported
Paid penalty amount: Not reported

Regulation violated: SR - 32:030, sec 3
Area of violation: Generators - Pre-transport
Date violation determined: 03/21/1994
Date achieved compliance: 07/27/1994
Violation lead agency: State
Enforcement action: WRITTEN INFORMAL
Enforcement action date: 05/04/1994
Enf. disposition status: Not reported
Enf. disp. status date: Not reported
Enforcement lead agency: State
Proposed penalty amount: Not reported
Final penalty amount: Not reported
Paid penalty amount: Not reported

Regulation violated: SR - 35:180, sec 4
Area of violation: Generators - Pre-transport

Map ID
Direction
Distance
Elevation

MAP FINDINGS

Site

Database(s)

EDR ID Number
EPA ID Number

ROHM & HAAS INC (Continued)

1000293869

Date violation determined: 03/21/1994
Date achieved compliance: 04/21/1995
Violation lead agency: State
Enforcement action: WRITTEN INFORMAL
Enforcement action date: 05/04/1994
Enf. disposition status: Not reported
Enf. disp. status date: Not reported
Enforcement lead agency: State
Proposed penalty amount: Not reported
Final penalty amount: Not reported
Paid penalty amount: Not reported

Regulation violated: SR - 35:180, sec 4
Area of violation: Generators - Pre-transport
Date violation determined: 03/21/1994
Date achieved compliance: 07/27/1994
Violation lead agency: State
Enforcement action: WRITTEN INFORMAL
Enforcement action date: 05/04/1994
Enf. disposition status: Not reported
Enf. disp. status date: Not reported
Enforcement lead agency: State
Proposed penalty amount: Not reported
Final penalty amount: Not reported
Paid penalty amount: Not reported

Regulation violated: SR - 35:180, sec 2
Area of violation: Generators - Pre-transport
Date violation determined: 03/21/1994
Date achieved compliance: 07/27/1994
Violation lead agency: State
Enforcement action: WRITTEN INFORMAL
Enforcement action date: 05/04/1994
Enf. disposition status: Not reported
Enf. disp. status date: Not reported
Enforcement lead agency: State
Proposed penalty amount: Not reported
Final penalty amount: Not reported
Paid penalty amount: Not reported

Regulation violated: SR - 32:030, sec 3
Area of violation: Generators - Pre-transport
Date violation determined: 03/21/1994
Date achieved compliance: 07/27/1994
Violation lead agency: State
Enforcement action: FINAL 3008(A) COMPLIANCE ORDER
Enforcement action date: 01/27/1997
Enf. disposition status: Not reported
Enf. disp. status date: Not reported
Enforcement lead agency: State
Proposed penalty amount: Not reported
Final penalty amount: 50000
Paid penalty amount: 50000

Regulation violated: SR - 35:030, sec 2
Area of violation: Generators - Pre-transport
Date violation determined: 03/21/1994

Map ID
Direction
Distance
Elevation

MAP FINDINGS

Site

Database(s)

EDR ID Number
EPA ID Number

ROHM & HAAS INC (Continued)

1000293869

Date achieved compliance: 07/27/1994
Violation lead agency: State
Enforcement action: FINAL 3008(A) COMPLIANCE ORDER
Enforcement action date: 01/27/1997
Enf. disposition status: Not reported
Enf. disp. status date: Not reported
Enforcement lead agency: State
Proposed penalty amount: Not reported
Final penalty amount: 50000
Paid penalty amount: 50000

Regulation violated: SR - 32:030 SEC 5 (3)(A)2
Area of violation: Generators - Pre-transport
Date violation determined: 03/21/1994
Date achieved compliance: 04/21/1995
Violation lead agency: State
Enforcement action: WRITTEN INFORMAL
Enforcement action date: 08/10/1994
Enf. disposition status: Not reported
Enf. disp. status date: Not reported
Enforcement lead agency: State
Proposed penalty amount: Not reported
Final penalty amount: Not reported
Paid penalty amount: Not reported

Regulation violated: SR - 32:010 SEC 2
Area of violation: Generators - Records/Reporting
Date violation determined: 03/21/1994
Date achieved compliance: 07/27/1994
Violation lead agency: State
Enforcement action: FINAL 3008(A) COMPLIANCE ORDER
Enforcement action date: 01/27/1997
Enf. disposition status: Not reported
Enf. disp. status date: Not reported
Enforcement lead agency: State
Proposed penalty amount: Not reported
Final penalty amount: 50000
Paid penalty amount: 50000

Regulation violated: SR - 32:030 SEC 5 (3)(A)2
Area of violation: Generators - Pre-transport
Date violation determined: 03/21/1994
Date achieved compliance: 04/21/1995
Violation lead agency: State
Enforcement action: WRITTEN INFORMAL
Enforcement action date: 05/04/1994
Enf. disposition status: Not reported
Enf. disp. status date: Not reported
Enforcement lead agency: State
Proposed penalty amount: Not reported
Final penalty amount: Not reported
Paid penalty amount: Not reported

Regulation violated: Not reported
Area of violation: TSD - Financial Requirements
Date violation determined: 12/15/1993
Date achieved compliance: 01/14/1994

Map ID
Direction
Distance
Elevation

MAP FINDINGS

Site

Database(s)

EDR ID Number
EPA ID Number

ROHM & HAAS INC (Continued)

1000293869

Violation lead agency: State
Enforcement action: FINAL 3008(A) COMPLIANCE ORDER
Enforcement action date: 01/27/1997
Enf. disposition status: Not reported
Enf. disp. status date: Not reported
Enforcement lead agency: State
Proposed penalty amount: Not reported
Final penalty amount: 50000
Paid penalty amount: 50000

Regulation violated: Not reported
Area of violation: TSD - Financial Requirements
Date violation determined: 12/15/1993
Date achieved compliance: 01/14/1994
Violation lead agency: State
Enforcement action: WRITTEN INFORMAL
Enforcement action date: 01/03/1994
Enf. disposition status: Not reported
Enf. disp. status date: Not reported
Enforcement lead agency: State
Proposed penalty amount: Not reported
Final penalty amount: Not reported
Paid penalty amount: Not reported

Regulation violated: SR - 32:010 SEC 2
Area of violation: Generators - Records/Reporting
Date violation determined: 03/24/1993
Date achieved compliance: 04/07/1993
Violation lead agency: State
Enforcement action: WRITTEN INFORMAL
Enforcement action date: 05/10/1993
Enf. disposition status: Not reported
Enf. disp. status date: Not reported
Enforcement lead agency: State
Proposed penalty amount: Not reported
Final penalty amount: Not reported
Paid penalty amount: Not reported

Regulation violated: SR - 32:030 SEC 5
Area of violation: Generators - Pre-transport
Date violation determined: 03/24/1993
Date achieved compliance: 11/11/1993
Violation lead agency: State
Enforcement action: WRITTEN INFORMAL
Enforcement action date: 05/10/1993
Enf. disposition status: Not reported
Enf. disp. status date: Not reported
Enforcement lead agency: State
Proposed penalty amount: Not reported
Final penalty amount: Not reported
Paid penalty amount: Not reported

Regulation violated: SR - 40:010
Area of violation: Generators - General
Date violation determined: 03/24/1993
Date achieved compliance: 05/13/1993
Violation lead agency: State

Map ID
Direction
Distance
Elevation

MAP FINDINGS

Site

Database(s)

EDR ID Number
EPA ID Number

ROHM & HAAS INC (Continued)

1000293869

Enforcement action: WRITTEN INFORMAL
Enforcement action date: 05/10/1993
Enf. disposition status: Not reported
Enf. disp. status date: Not reported
Enforcement lead agency: State
Proposed penalty amount: Not reported
Final penalty amount: Not reported
Paid penalty amount: Not reported

Regulation violated: SR - 32:010 SEC 2
Area of violation: Generators - Records/Reporting
Date violation determined: 03/24/1993
Date achieved compliance: 04/07/1993
Violation lead agency: State
Enforcement action: FINAL 3008(A) COMPLIANCE ORDER
Enforcement action date: 01/27/1997
Enf. disposition status: Not reported
Enf. disp. status date: Not reported
Enforcement lead agency: State
Proposed penalty amount: Not reported
Final penalty amount: 50000
Paid penalty amount: 50000

Regulation violated: SR - 40:010
Area of violation: Generators - General
Date violation determined: 03/24/1993
Date achieved compliance: 05/13/1993
Violation lead agency: State
Enforcement action: FINAL 3008(A) COMPLIANCE ORDER
Enforcement action date: 01/27/1997
Enf. disposition status: Not reported
Enf. disp. status date: Not reported
Enforcement lead agency: State
Proposed penalty amount: Not reported
Final penalty amount: 50000
Paid penalty amount: 50000

Regulation violated: SR - 32:030 SEC 5
Area of violation: Generators - Pre-transport
Date violation determined: 03/24/1993
Date achieved compliance: 11/11/1993
Violation lead agency: State
Enforcement action: FINAL 3008(A) COMPLIANCE ORDER
Enforcement action date: 01/27/1997
Enf. disposition status: Not reported
Enf. disp. status date: Not reported
Enforcement lead agency: State
Proposed penalty amount: Not reported
Final penalty amount: 50000
Paid penalty amount: 50000

Regulation violated: SR - 34:020
Area of violation: TSD - Preparedness and Prevention
Date violation determined: 09/02/1992
Date achieved compliance: 03/24/1993
Violation lead agency: State
Enforcement action: FINAL 3008(A) COMPLIANCE ORDER

Map ID
Direction
Distance
Elevation

MAP FINDINGS

Site

Database(s)

EDR ID Number
EPA ID Number

ROHM & HAAS INC (Continued)

1000293869

Enforcement action date: 01/27/1997
Enf. disposition status: Not reported
Enf. disp. status date: Not reported
Enforcement lead agency: State
Proposed penalty amount: Not reported
Final penalty amount: 50000
Paid penalty amount: 50000

Regulation violated: Not reported
Area of violation: TSD - General Facility Standards
Date violation determined: 09/02/1992
Date achieved compliance: 07/25/1996
Violation lead agency: State
Enforcement action: WRITTEN INFORMAL
Enforcement action date: 12/30/1992
Enf. disposition status: Not reported
Enf. disp. status date: Not reported
Enforcement lead agency: State
Proposed penalty amount: Not reported
Final penalty amount: Not reported
Paid penalty amount: Not reported

Regulation violated: Not reported
Area of violation: TSD - General Facility Standards
Date violation determined: 09/02/1992
Date achieved compliance: 07/25/1996
Violation lead agency: State
Enforcement action: WRITTEN INFORMAL
Enforcement action date: 08/10/1994
Enf. disposition status: Not reported
Enf. disp. status date: Not reported
Enforcement lead agency: State
Proposed penalty amount: Not reported
Final penalty amount: Not reported
Paid penalty amount: Not reported

Regulation violated: Not reported
Area of violation: TSD - General Facility Standards
Date violation determined: 09/02/1992
Date achieved compliance: 07/25/1996
Violation lead agency: State
Enforcement action: FINAL 3008(A) COMPLIANCE ORDER
Enforcement action date: 01/27/1997
Enf. disposition status: Not reported
Enf. disp. status date: Not reported
Enforcement lead agency: State
Proposed penalty amount: Not reported
Final penalty amount: 50000
Paid penalty amount: 50000

Regulation violated: SR - 35:020 SEC 6(3)
Area of violation: Generators - Pre-transport
Date violation determined: 09/02/1992
Date achieved compliance: 07/27/1994
Violation lead agency: State
Enforcement action: WRITTEN INFORMAL
Enforcement action date: 12/30/1992

Map ID
Direction
Distance
Elevation

MAP FINDINGS

Site

Database(s)

EDR ID Number
EPA ID Number

ROHM & HAAS INC (Continued)

1000293869

Enf. disposition status: Not reported
Enf. disp. status date: Not reported
Enforcement lead agency: State
Proposed penalty amount: Not reported
Final penalty amount: Not reported
Paid penalty amount: Not reported

Regulation violated: SR - 35:020 SEC 6(3)
Area of violation: Generators - Pre-transport
Date violation determined: 09/02/1992
Date achieved compliance: 07/27/1994
Violation lead agency: State
Enforcement action: FINAL 3008(A) COMPLIANCE ORDER
Enforcement action date: 01/27/1997
Enf. disposition status: Not reported
Enf. disp. status date: Not reported
Enforcement lead agency: State
Proposed penalty amount: Not reported
Final penalty amount: 50000
Paid penalty amount: 50000

Regulation violated: SR - 35:020 SEC 6(4)
Area of violation: Generators - Pre-transport
Date violation determined: 09/02/1992
Date achieved compliance: 07/27/1994
Violation lead agency: State
Enforcement action: REFERRAL TO ENFORCEMENT
Enforcement action date: 12/30/1992
Enf. disposition status: Not reported
Enf. disp. status date: Not reported
Enforcement lead agency: State
Proposed penalty amount: Not reported
Final penalty amount: Not reported
Paid penalty amount: Not reported

Regulation violated: SR - 35:190, sec 6
Area of violation: Generators - Pre-transport
Date violation determined: 09/02/1992
Date achieved compliance: 03/30/1994
Violation lead agency: State
Enforcement action: WRITTEN INFORMAL
Enforcement action date: 05/10/1993
Enf. disposition status: Not reported
Enf. disp. status date: Not reported
Enforcement lead agency: State
Proposed penalty amount: Not reported
Final penalty amount: Not reported
Paid penalty amount: Not reported

Regulation violated: SR - 35:190, sec 6
Area of violation: Generators - Pre-transport
Date violation determined: 09/02/1992
Date achieved compliance: 03/30/1994
Violation lead agency: State
Enforcement action: FINAL 3008(A) COMPLIANCE ORDER
Enforcement action date: 01/27/1997
Enf. disposition status: Not reported

Map ID
Direction
Distance
Elevation

MAP FINDINGS

Site

Database(s) EDR ID Number
EPA ID Number

ROHM & HAAS INC (Continued)

1000293869

Enf. disp. status date: Not reported
Enforcement lead agency: State
Proposed penalty amount: Not reported
Final penalty amount: 50000
Paid penalty amount: 50000

Regulation violated: SR - 34:020
Area of violation: TSD - Preparedness and Prevention
Date violation determined: 09/02/1992
Date achieved compliance: 03/23/1993
Violation lead agency: State
Enforcement action: WRITTEN INFORMAL
Enforcement action date: 12/30/1992
Enf. disposition status: Not reported
Enf. disp. status date: Not reported
Enforcement lead agency: State
Proposed penalty amount: Not reported
Final penalty amount: Not reported
Paid penalty amount: Not reported

Regulation violated: SR - 34:020
Area of violation: TSD - Preparedness and Prevention
Date violation determined: 09/02/1992
Date achieved compliance: 09/02/1992
Violation lead agency: State
Enforcement action: FINAL 3008(A) COMPLIANCE ORDER
Enforcement action date: 01/27/1997
Enf. disposition status: Not reported
Enf. disp. status date: Not reported
Enforcement lead agency: State
Proposed penalty amount: Not reported
Final penalty amount: 50000
Paid penalty amount: 50000

Regulation violated: SR - 35:020
Area of violation: TSD - Preparedness and Prevention
Date violation determined: 09/02/1992
Date achieved compliance: 11/11/1993
Violation lead agency: State
Enforcement action: FINAL 3008(A) COMPLIANCE ORDER
Enforcement action date: 01/27/1997
Enf. disposition status: Not reported
Enf. disp. status date: Not reported
Enforcement lead agency: State
Proposed penalty amount: Not reported
Final penalty amount: 50000
Paid penalty amount: 50000

Regulation violated: SR - 32:040, sec 1
Area of violation: Generators - Manifest
Date violation determined: 09/02/1992
Date achieved compliance: 09/03/1992
Violation lead agency: State
Enforcement action: FINAL 3008(A) COMPLIANCE ORDER
Enforcement action date: 01/27/1997
Enf. disposition status: Not reported
Enf. disp. status date: Not reported

Map ID
Direction
Distance
Elevation

MAP FINDINGS

Site

Database(s)

EDR ID Number
EPA ID Number

ROHM & HAAS INC (Continued)

1000293869

Enforcement lead agency: State
Proposed penalty amount: Not reported
Final penalty amount: 50000
Paid penalty amount: 50000

Regulation violated: SR - 32:040
Area of violation: Generators - Manifest
Date violation determined: 09/02/1992
Date achieved compliance: 09/03/1992
Violation lead agency: State
Enforcement action: WRITTEN INFORMAL
Enforcement action date: 12/30/1992
Enf. disposition status: Not reported
Enf. disp. status date: Not reported
Enforcement lead agency: State
Proposed penalty amount: Not reported
Final penalty amount: Not reported
Paid penalty amount: Not reported

Regulation violated: SR - 32:040
Area of violation: Generators - Manifest
Date violation determined: 09/02/1992
Date achieved compliance: 09/03/1992
Violation lead agency: State
Enforcement action: REFERRAL TO ENFORCEMENT
Enforcement action date: 12/30/1992
Enf. disposition status: Not reported
Enf. disp. status date: Not reported
Enforcement lead agency: State
Proposed penalty amount: Not reported
Final penalty amount: Not reported
Paid penalty amount: Not reported

Regulation violated: SR - 35:020 SEC 6
Area of violation: Generators - Pre-transport
Date violation determined: 09/02/1992
Date achieved compliance: 03/23/1993
Violation lead agency: State
Enforcement action: REFERRAL TO ENFORCEMENT
Enforcement action date: 12/30/1992
Enf. disposition status: Not reported
Enf. disp. status date: Not reported
Enforcement lead agency: State
Proposed penalty amount: Not reported
Final penalty amount: Not reported
Paid penalty amount: Not reported

Regulation violated: SR - 35:020 SEC 6
Area of violation: Generators - Pre-transport
Date violation determined: 09/02/1992
Date achieved compliance: 03/23/1993
Violation lead agency: State
Enforcement action: FINAL 3008(A) COMPLIANCE ORDER
Enforcement action date: 01/27/1997
Enf. disposition status: Not reported
Enf. disp. status date: Not reported
Enforcement lead agency: State

Map ID
Direction
Distance
Elevation

MAP FINDINGS

Site

Database(s)

EDR ID Number
EPA ID Number

ROHM & HAAS INC (Continued)

1000293869

Proposed penalty amount: Not reported
Final penalty amount: 50000
Paid penalty amount: 50000

Regulation violated: SR - 35:020 SEC 7(3)
Area of violation: Generators - Pre-transport
Date violation determined: 09/02/1992
Date achieved compliance: 10/23/1992
Violation lead agency: State
Enforcement action: Not reported
Enforcement action date: 03/15/1994
Enf. disposition status: Not reported
Enf. disp. status date: Not reported
Enforcement lead agency: State
Proposed penalty amount: Not reported
Final penalty amount: Not reported
Paid penalty amount: Not reported

Regulation violated: SR - 35:020 SEC 7(3)
Area of violation: Generators - Pre-transport
Date violation determined: 09/02/1992
Date achieved compliance: 10/23/1992
Violation lead agency: State
Enforcement action: FINAL 3008(A) COMPLIANCE ORDER
Enforcement action date: 01/27/1997
Enf. disposition status: Not reported
Enf. disp. status date: Not reported
Enforcement lead agency: State
Proposed penalty amount: Not reported
Final penalty amount: 50000
Paid penalty amount: 50000

Regulation violated: SR - 32:040, sec 2
Area of violation: Generators - Records/Reporting
Date violation determined: 09/02/1992
Date achieved compliance: 05/13/1993
Violation lead agency: State
Enforcement action: Not reported
Enforcement action date: 03/15/1994
Enf. disposition status: Not reported
Enf. disp. status date: Not reported
Enforcement lead agency: State
Proposed penalty amount: Not reported
Final penalty amount: Not reported
Paid penalty amount: Not reported

Regulation violated: SR - 35:190, sec 6
Area of violation: Generators - Pre-transport
Date violation determined: 09/02/1992
Date achieved compliance: 03/24/1993
Violation lead agency: State
Enforcement action: REFERRAL TO ENFORCEMENT
Enforcement action date: 12/30/1992
Enf. disposition status: Not reported
Enf. disp. status date: Not reported
Enforcement lead agency: State
Proposed penalty amount: Not reported

Map ID
Direction
Distance
Elevation

MAP FINDINGS

Site

Database(s)

EDR ID Number
EPA ID Number

ROHM & HAAS INC (Continued)

1000293869

Final penalty amount: Not reported
Paid penalty amount: Not reported

Regulation violated: SR - 35:190, sec 6
Area of violation: Generators - Pre-transport
Date violation determined: 09/02/1992
Date achieved compliance: 03/30/1994
Violation lead agency: State
Enforcement action: Not reported
Enforcement action date: 04/05/1994
Enf. disposition status: Not reported
Enf. disp. status date: Not reported
Enforcement lead agency: State
Proposed penalty amount: Not reported
Final penalty amount: Not reported
Paid penalty amount: Not reported

Regulation violated: SR - 34:020
Area of violation: TSD - Preparedness and Prevention
Date violation determined: 09/02/1992
Date achieved compliance: 03/24/1993
Violation lead agency: State
Enforcement action: REFERRAL TO ENFORCEMENT
Enforcement action date: 12/30/1992
Enf. disposition status: Not reported
Enf. disp. status date: Not reported
Enforcement lead agency: State
Proposed penalty amount: Not reported
Final penalty amount: Not reported
Paid penalty amount: Not reported

Regulation violated: SR - 32:040, sec 1
Area of violation: Generators - Manifest
Date violation determined: 09/02/1992
Date achieved compliance: 09/03/1992
Violation lead agency: State
Enforcement action: REFERRAL TO ENFORCEMENT
Enforcement action date: 12/30/1992
Enf. disposition status: Not reported
Enf. disp. status date: Not reported
Enforcement lead agency: State
Proposed penalty amount: Not reported
Final penalty amount: Not reported
Paid penalty amount: Not reported

Regulation violated: SR - chapter 37
Area of violation: LDR - General
Date violation determined: 09/02/1992
Date achieved compliance: 03/24/1993
Violation lead agency: State
Enforcement action: REFERRAL TO ENFORCEMENT
Enforcement action date: 12/30/1992
Enf. disposition status: Not reported
Enf. disp. status date: Not reported
Enforcement lead agency: State
Proposed penalty amount: Not reported
Final penalty amount: Not reported

Map ID
Direction
Distance
Elevation

MAP FINDINGS

Site

Database(s)

EDR ID Number
EPA ID Number

ROHM & HAAS INC (Continued)

1000293869

Paid penalty amount: Not reported

Regulation violated: SR - 32:040
Area of violation: Generators - Manifest
Date violation determined: 09/02/1992
Date achieved compliance: 09/03/1992
Violation lead agency: State
Enforcement action: FINAL 3008(A) COMPLIANCE ORDER
Enforcement action date: 01/27/1997
Enf. disposition status: Not reported
Enf. disp. status date: Not reported
Enforcement lead agency: State
Proposed penalty amount: Not reported
Final penalty amount: 50000
Paid penalty amount: 50000

Regulation violated: SR - 32:040, sec 2
Area of violation: Generators - Records/Reporting
Date violation determined: 09/02/1992
Date achieved compliance: 05/13/1993
Violation lead agency: State
Enforcement action: WRITTEN INFORMAL
Enforcement action date: 12/30/1992
Enf. disposition status: Not reported
Enf. disp. status date: Not reported
Enforcement lead agency: State
Proposed penalty amount: Not reported
Final penalty amount: Not reported
Paid penalty amount: Not reported

Regulation violated: SR - 32:040, sec 2
Area of violation: Generators - Records/Reporting
Date violation determined: 09/02/1992
Date achieved compliance: 05/13/1993
Violation lead agency: State
Enforcement action: WRITTEN INFORMAL
Enforcement action date: 05/10/1993
Enf. disposition status: Not reported
Enf. disp. status date: Not reported
Enforcement lead agency: State
Proposed penalty amount: Not reported
Final penalty amount: Not reported
Paid penalty amount: Not reported

Regulation violated: SR - 32:040, sec 2
Area of violation: Generators - Records/Reporting
Date violation determined: 09/02/1992
Date achieved compliance: 05/13/1993
Violation lead agency: State
Enforcement action: REFERRAL TO ENFORCEMENT
Enforcement action date: 12/30/1992
Enf. disposition status: Not reported
Enf. disp. status date: Not reported
Enforcement lead agency: State
Proposed penalty amount: Not reported
Final penalty amount: Not reported
Paid penalty amount: Not reported

Map ID
Direction
Distance
Elevation

MAP FINDINGS

Site

Database(s)

EDR ID Number
EPA ID Number

ROHM & HAAS INC (Continued)

1000293869

Regulation violated: SR - 37:010
Area of violation: LDR - General
Date violation determined: 09/02/1992
Date achieved compliance: 03/24/1993
Violation lead agency: State
Enforcement action: REFERRAL TO ENFORCEMENT
Enforcement action date: 12/30/1992
Enf. disposition status: Not reported
Enf. disp. status date: Not reported
Enforcement lead agency: State
Proposed penalty amount: Not reported
Final penalty amount: Not reported
Paid penalty amount: Not reported

Regulation violated: SR - 37:010
Area of violation: LDR - General
Date violation determined: 09/02/1992
Date achieved compliance: 03/24/1993
Violation lead agency: State
Enforcement action: FINAL 3008(A) COMPLIANCE ORDER
Enforcement action date: 01/27/1997
Enf. disposition status: Not reported
Enf. disp. status date: Not reported
Enforcement lead agency: State
Proposed penalty amount: Not reported
Final penalty amount: 50000
Paid penalty amount: 50000

Regulation violated: SR - 35:190, sec 6
Area of violation: Generators - Pre-transport
Date violation determined: 09/02/1992
Date achieved compliance: 03/30/1994
Violation lead agency: State
Enforcement action: WRITTEN INFORMAL
Enforcement action date: 12/30/1992
Enf. disposition status: Not reported
Enf. disp. status date: Not reported
Enforcement lead agency: State
Proposed penalty amount: Not reported
Final penalty amount: Not reported
Paid penalty amount: Not reported

Regulation violated: SR - 34:020
Area of violation: TSD - Preparedness and Prevention
Date violation determined: 09/02/1992
Date achieved compliance: 09/02/1992
Violation lead agency: State
Enforcement action: WRITTEN INFORMAL
Enforcement action date: 12/30/1992
Enf. disposition status: Not reported
Enf. disp. status date: Not reported
Enforcement lead agency: State
Proposed penalty amount: Not reported
Final penalty amount: Not reported
Paid penalty amount: Not reported

Regulation violated: SR - 35:020

Map ID
Direction
Distance
Elevation

MAP FINDINGS

Site

Database(s)

EDR ID Number
EPA ID Number

ROHM & HAAS INC (Continued)

1000293869

Area of violation: TSD - Preparedness and Prevention
Date violation determined: 09/02/1992
Date achieved compliance: 11/11/1993
Violation lead agency: State
Enforcement action: WRITTEN INFORMAL
Enforcement action date: 05/10/1993
Enf. disposition status: Not reported
Enf. disp. status date: Not reported
Enforcement lead agency: State
Proposed penalty amount: Not reported
Final penalty amount: Not reported
Paid penalty amount: Not reported

Regulation violated: SR - chapter 37
Area of violation: LDR - General
Date violation determined: 09/02/1992
Date achieved compliance: 03/24/1993
Violation lead agency: State
Enforcement action: WRITTEN INFORMAL
Enforcement action date: 12/30/1992
Enf. disposition status: Not reported
Enf. disp. status date: Not reported
Enforcement lead agency: State
Proposed penalty amount: Not reported
Final penalty amount: Not reported
Paid penalty amount: Not reported

Regulation violated: SR - chapter 37
Area of violation: LDR - General
Date violation determined: 09/02/1992
Date achieved compliance: 03/24/1993
Violation lead agency: State
Enforcement action: FINAL 3008(A) COMPLIANCE ORDER
Enforcement action date: 01/27/1997
Enf. disposition status: Not reported
Enf. disp. status date: Not reported
Enforcement lead agency: State
Proposed penalty amount: Not reported
Final penalty amount: 50000
Paid penalty amount: 50000

Regulation violated: Not reported
Area of violation: TSD - General Facility Standards
Date violation determined: 09/02/1992
Date achieved compliance: 07/25/1996
Violation lead agency: State
Enforcement action: WRITTEN INFORMAL
Enforcement action date: 05/05/1995
Enf. disposition status: Not reported
Enf. disp. status date: Not reported
Enforcement lead agency: State
Proposed penalty amount: Not reported
Final penalty amount: Not reported
Paid penalty amount: Not reported

Regulation violated: SR - 35:020 SEC 6
Area of violation: Generators - Pre-transport

Map ID
Direction
Distance
Elevation

MAP FINDINGS

Site

Database(s)

EDR ID Number
EPA ID Number

ROHM & HAAS INC (Continued)

1000293869

Date violation determined: 09/02/1992
Date achieved compliance: 03/23/1993
Violation lead agency: State
Enforcement action: WRITTEN INFORMAL
Enforcement action date: 12/30/1992
Enf. disposition status: Not reported
Enf. disp. status date: Not reported
Enforcement lead agency: State
Proposed penalty amount: Not reported
Final penalty amount: Not reported
Paid penalty amount: Not reported

Regulation violated: SR - 35:020 SEC 6(4)
Area of violation: Generators - Pre-transport
Date violation determined: 09/02/1992
Date achieved compliance: 07/27/1994
Violation lead agency: State
Enforcement action: Not reported
Enforcement action date: 03/15/1994
Enf. disposition status: Not reported
Enf. disp. status date: Not reported
Enforcement lead agency: State
Proposed penalty amount: Not reported
Final penalty amount: Not reported
Paid penalty amount: Not reported

Regulation violated: SR - 35:020 SEC 7(3)
Area of violation: Generators - Pre-transport
Date violation determined: 09/02/1992
Date achieved compliance: 10/23/1992
Violation lead agency: State
Enforcement action: REFERRAL TO ENFORCEMENT
Enforcement action date: 12/30/1992
Enf. disposition status: Not reported
Enf. disp. status date: Not reported
Enforcement lead agency: State
Proposed penalty amount: Not reported
Final penalty amount: Not reported
Paid penalty amount: Not reported

Regulation violated: SR - 34:050 SEC 6
Area of violation: TSD - Manifest/Records/Reporting
Date violation determined: 09/02/1992
Date achieved compliance: 05/13/1993
Violation lead agency: State
Enforcement action: WRITTEN INFORMAL
Enforcement action date: 12/30/1992
Enf. disposition status: Not reported
Enf. disp. status date: Not reported
Enforcement lead agency: State
Proposed penalty amount: Not reported
Final penalty amount: Not reported
Paid penalty amount: Not reported

Regulation violated: SR - 34:050 SEC 6
Area of violation: TSD - Manifest/Records/Reporting
Date violation determined: 09/02/1992

Map ID
Direction
Distance
Elevation

MAP FINDINGS

Site

Database(s)

EDR ID Number
EPA ID Number

ROHM & HAAS INC (Continued)

1000293869

Date achieved compliance: 05/13/1993
Violation lead agency: State
Enforcement action: FINAL 3008(A) COMPLIANCE ORDER
Enforcement action date: 01/27/1997
Enf. disposition status: Not reported
Enf. disp. status date: Not reported
Enforcement lead agency: State
Proposed penalty amount: Not reported
Final penalty amount: 50000
Paid penalty amount: 50000

Regulation violated: SR - 32:040 SEC 1
Area of violation: Generators - Manifest
Date violation determined: 09/02/1992
Date achieved compliance: 09/03/1992
Violation lead agency: State
Enforcement action: WRITTEN INFORMAL
Enforcement action date: 12/30/1992
Enf. disposition status: Not reported
Enf. disp. status date: Not reported
Enforcement lead agency: State
Proposed penalty amount: Not reported
Final penalty amount: Not reported
Paid penalty amount: Not reported

Regulation violated: SR - 32:040 SEC 1
Area of violation: Generators - Manifest
Date violation determined: 09/02/1992
Date achieved compliance: 09/03/1992
Violation lead agency: State
Enforcement action: FINAL 3008(A) COMPLIANCE ORDER
Enforcement action date: 01/27/1997
Enf. disposition status: Not reported
Enf. disp. status date: Not reported
Enforcement lead agency: State
Proposed penalty amount: Not reported
Final penalty amount: 50000
Paid penalty amount: 50000

Regulation violated: SR - 37:010
Area of violation: LDR - General
Date violation determined: 09/02/1992
Date achieved compliance: 03/24/1993
Violation lead agency: State
Enforcement action: WRITTEN INFORMAL
Enforcement action date: 12/30/1992
Enf. disposition status: Not reported
Enf. disp. status date: Not reported
Enforcement lead agency: State
Proposed penalty amount: Not reported
Final penalty amount: Not reported
Paid penalty amount: Not reported

Regulation violated: Not reported
Area of violation: TSD - General Facility Standards
Date violation determined: 09/02/1992
Date achieved compliance: 07/25/1996

Map ID
Direction
Distance
Elevation

MAP FINDINGS

Site

Database(s)

EDR ID Number
EPA ID Number

ROHM & HAAS INC (Continued)

1000293869

Violation lead agency: State
Enforcement action: WRITTEN INFORMAL
Enforcement action date: 05/10/1993
Enf. disposition status: Not reported
Enf. disp. status date: Not reported
Enforcement lead agency: State
Proposed penalty amount: Not reported
Final penalty amount: Not reported
Paid penalty amount: Not reported

Regulation violated: SR - 35:020 SEC 6(4)
Area of violation: Generators - Pre-transport
Date violation determined: 09/02/1992
Date achieved compliance: 07/27/1994
Violation lead agency: State
Enforcement action: FINAL 3008(A) COMPLIANCE ORDER
Enforcement action date: 01/27/1997
Enf. disposition status: Not reported
Enf. disp. status date: Not reported
Enforcement lead agency: State
Proposed penalty amount: Not reported
Final penalty amount: 50000
Paid penalty amount: 50000

Regulation violated: SR - 32:040, sec 2
Area of violation: Generators - Records/Reporting
Date violation determined: 09/02/1992
Date achieved compliance: 05/13/1993
Violation lead agency: State
Enforcement action: FINAL 3008(A) COMPLIANCE ORDER
Enforcement action date: 01/27/1997
Enf. disposition status: Not reported
Enf. disp. status date: Not reported
Enforcement lead agency: State
Proposed penalty amount: Not reported
Final penalty amount: 50000
Paid penalty amount: 50000

Regulation violated: SR - 34:020
Area of violation: TSD - Preparedness and Prevention
Date violation determined: 09/02/1992
Date achieved compliance: 03/23/1993
Violation lead agency: State
Enforcement action: REFERRAL TO ENFORCEMENT
Enforcement action date: 12/30/1992
Enf. disposition status: Not reported
Enf. disp. status date: Not reported
Enforcement lead agency: State
Proposed penalty amount: Not reported
Final penalty amount: Not reported
Paid penalty amount: Not reported

Regulation violated: SR - 35:020
Area of violation: TSD - Preparedness and Prevention
Date violation determined: 09/02/1992
Date achieved compliance: 11/11/1993
Violation lead agency: State

Map ID
Direction
Distance
Elevation

MAP FINDINGS

Site

Database(s)

EDR ID Number
EPA ID Number

ROHM & HAAS INC (Continued)

1000293869

Enforcement action: WRITTEN INFORMAL
Enforcement action date: 12/30/1992
Enf. disposition status: Not reported
Enf. disp. status date: Not reported
Enforcement lead agency: State
Proposed penalty amount: Not reported
Final penalty amount: Not reported
Paid penalty amount: Not reported

Regulation violated: SR - 35:020
Area of violation: TSD - Preparedness and Prevention
Date violation determined: 09/02/1992
Date achieved compliance: 11/11/1993
Violation lead agency: State
Enforcement action: REFERRAL TO ENFORCEMENT
Enforcement action date: 12/30/1992
Enf. disposition status: Not reported
Enf. disp. status date: Not reported
Enforcement lead agency: State
Proposed penalty amount: Not reported
Final penalty amount: Not reported
Paid penalty amount: Not reported

Regulation violated: SR - 32:040, sec 1
Area of violation: Generators - Manifest
Date violation determined: 09/02/1992
Date achieved compliance: 09/03/1992
Violation lead agency: State
Enforcement action: WRITTEN INFORMAL
Enforcement action date: 12/30/1992
Enf. disposition status: Not reported
Enf. disp. status date: Not reported
Enforcement lead agency: State
Proposed penalty amount: Not reported
Final penalty amount: Not reported
Paid penalty amount: Not reported

Regulation violated: Not reported
Area of violation: TSD - General Facility Standards
Date violation determined: 09/02/1992
Date achieved compliance: 07/25/1996
Violation lead agency: State
Enforcement action: REFERRAL TO ENFORCEMENT
Enforcement action date: 12/30/1992
Enf. disposition status: Not reported
Enf. disp. status date: Not reported
Enforcement lead agency: State
Proposed penalty amount: Not reported
Final penalty amount: Not reported
Paid penalty amount: Not reported

Regulation violated: SR - 32:030 SEC 5
Area of violation: Generators - Pre-transport
Date violation determined: 09/02/1992
Date achieved compliance: 09/02/1992
Violation lead agency: State
Enforcement action: FINAL 3008(A) COMPLIANCE ORDER

Map ID
Direction
Distance
Elevation

MAP FINDINGS

Site

Database(s)

EDR ID Number
EPA ID Number

ROHM & HAAS INC (Continued)

1000293869

Enforcement action date: 01/27/1997
Enf. disposition status: Not reported
Enf. disp. status date: Not reported
Enforcement lead agency: State
Proposed penalty amount: Not reported
Final penalty amount: 50000
Paid penalty amount: 50000

Regulation violated: SR - 35:020 SEC 6(3)
Area of violation: Generators - Pre-transport
Date violation determined: 09/02/1992
Date achieved compliance: 07/27/1994
Violation lead agency: State
Enforcement action: Not reported
Enforcement action date: 04/05/1994
Enf. disposition status: Not reported
Enf. disp. status date: Not reported
Enforcement lead agency: State
Proposed penalty amount: Not reported
Final penalty amount: Not reported
Paid penalty amount: Not reported

Regulation violated: SR - 35:020 SEC 6(3)
Area of violation: Generators - Pre-transport
Date violation determined: 09/02/1992
Date achieved compliance: 07/27/1994
Violation lead agency: State
Enforcement action: REFERRAL TO ENFORCEMENT
Enforcement action date: 12/30/1992
Enf. disposition status: Not reported
Enf. disp. status date: Not reported
Enforcement lead agency: State
Proposed penalty amount: Not reported
Final penalty amount: Not reported
Paid penalty amount: Not reported

Regulation violated: SR - 35:020 SEC 6(4)
Area of violation: Generators - Pre-transport
Date violation determined: 09/02/1992
Date achieved compliance: 07/27/1994
Violation lead agency: State
Enforcement action: Not reported
Enforcement action date: 04/05/1994
Enf. disposition status: Not reported
Enf. disp. status date: Not reported
Enforcement lead agency: State
Proposed penalty amount: Not reported
Final penalty amount: Not reported
Paid penalty amount: Not reported

Regulation violated: SR - 35:020 SEC 7(3)
Area of violation: Generators - Pre-transport
Date violation determined: 09/02/1992
Date achieved compliance: 10/23/1992
Violation lead agency: State
Enforcement action: WRITTEN INFORMAL
Enforcement action date: 12/30/1992

Map ID
Direction
Distance
Elevation

MAP FINDINGS

Site

Database(s)

EDR ID Number
EPA ID Number

ROHM & HAAS INC (Continued)

1000293869

Enf. disposition status: Not reported
Enf. disp. status date: Not reported
Enforcement lead agency: State
Proposed penalty amount: Not reported
Final penalty amount: Not reported
Paid penalty amount: Not reported

Regulation violated: SR - 35:190, sec 6
Area of violation: Generators - Pre-transport
Date violation determined: 09/02/1992
Date achieved compliance: 03/24/1993
Violation lead agency: State
Enforcement action: FINAL 3008(A) COMPLIANCE ORDER
Enforcement action date: 01/27/1997
Enf. disposition status: Not reported
Enf. disp. status date: Not reported
Enforcement lead agency: State
Proposed penalty amount: Not reported
Final penalty amount: 50000
Paid penalty amount: 50000

Regulation violated: SR - 34:020
Area of violation: TSD - Preparedness and Prevention
Date violation determined: 09/02/1992
Date achieved compliance: 03/23/1993
Violation lead agency: State
Enforcement action: FINAL 3008(A) COMPLIANCE ORDER
Enforcement action date: 01/27/1997
Enf. disposition status: Not reported
Enf. disp. status date: Not reported
Enforcement lead agency: State
Proposed penalty amount: Not reported
Final penalty amount: 50000
Paid penalty amount: 50000

Regulation violated: SR - 35:020 SEC 6(3)
Area of violation: Generators - Pre-transport
Date violation determined: 09/02/1992
Date achieved compliance: 07/27/1994
Violation lead agency: State
Enforcement action: WRITTEN INFORMAL
Enforcement action date: 05/10/1993
Enf. disposition status: Not reported
Enf. disp. status date: Not reported
Enforcement lead agency: State
Proposed penalty amount: Not reported
Final penalty amount: Not reported
Paid penalty amount: Not reported

Regulation violated: SR - 35:020 SEC 6(4)
Area of violation: Generators - Pre-transport
Date violation determined: 09/02/1992
Date achieved compliance: 07/27/1994
Violation lead agency: State
Enforcement action: WRITTEN INFORMAL
Enforcement action date: 12/30/1992
Enf. disposition status: Not reported

Map ID
Direction
Distance
Elevation

MAP FINDINGS

Site

Database(s)

EDR ID Number
EPA ID Number

ROHM & HAAS INC (Continued)

1000293869

Enf. disp. status date: Not reported
Enforcement lead agency: State
Proposed penalty amount: Not reported
Final penalty amount: Not reported
Paid penalty amount: Not reported

Regulation violated: SR - 34:050 SEC 6
Area of violation: TSD - Manifest/Records/Reporting
Date violation determined: 09/02/1992
Date achieved compliance: 05/13/1993
Violation lead agency: State
Enforcement action: REFERRAL TO ENFORCEMENT
Enforcement action date: 12/30/1992
Enf. disposition status: Not reported
Enf. disp. status date: Not reported
Enforcement lead agency: State
Proposed penalty amount: Not reported
Final penalty amount: Not reported
Paid penalty amount: Not reported

Regulation violated: SR - 32:040 SEC 1
Area of violation: Generators - Manifest
Date violation determined: 09/02/1992
Date achieved compliance: 09/03/1992
Violation lead agency: State
Enforcement action: REFERRAL TO ENFORCEMENT
Enforcement action date: 12/30/1992
Enf. disposition status: Not reported
Enf. disp. status date: Not reported
Enforcement lead agency: State
Proposed penalty amount: Not reported
Final penalty amount: Not reported
Paid penalty amount: Not reported

Regulation violated: SR - 35:190, sec 6
Area of violation: Generators - Pre-transport
Date violation determined: 09/02/1992
Date achieved compliance: 03/24/1993
Violation lead agency: State
Enforcement action: WRITTEN INFORMAL
Enforcement action date: 12/30/1992
Enf. disposition status: Not reported
Enf. disp. status date: Not reported
Enforcement lead agency: State
Proposed penalty amount: Not reported
Final penalty amount: Not reported
Paid penalty amount: Not reported

Regulation violated: SR - 35:190, sec 6
Area of violation: Generators - Pre-transport
Date violation determined: 09/02/1992
Date achieved compliance: 03/30/1994
Violation lead agency: State
Enforcement action: REFERRAL TO ENFORCEMENT
Enforcement action date: 12/30/1992
Enf. disposition status: Not reported
Enf. disp. status date: Not reported

Map ID
Direction
Distance
Elevation

MAP FINDINGS

Site

Database(s)

EDR ID Number
EPA ID Number

ROHM & HAAS INC (Continued)

1000293869

Enforcement lead agency: State
Proposed penalty amount: Not reported
Final penalty amount: Not reported
Paid penalty amount: Not reported

Regulation violated: Not reported
Area of violation: TSD - General Facility Standards
Date violation determined: 09/02/1992
Date achieved compliance: 07/25/1996
Violation lead agency: State
Enforcement action: Not reported
Enforcement action date: 04/05/1994
Enf. disposition status: Not reported
Enf. disp. status date: Not reported
Enforcement lead agency: State
Proposed penalty amount: Not reported
Final penalty amount: Not reported
Paid penalty amount: Not reported

Regulation violated: SR - 32:030 SEC 5
Area of violation: Generators - Pre-transport
Date violation determined: 09/02/1992
Date achieved compliance: 09/02/1992
Violation lead agency: State
Enforcement action: WRITTEN INFORMAL
Enforcement action date: 12/30/1992
Enf. disposition status: Not reported
Enf. disp. status date: Not reported
Enforcement lead agency: State
Proposed penalty amount: Not reported
Final penalty amount: Not reported
Paid penalty amount: Not reported

Regulation violated: SR - 35:020 SEC 6(4)
Area of violation: Generators - Pre-transport
Date violation determined: 09/02/1992
Date achieved compliance: 07/27/1994
Violation lead agency: State
Enforcement action: WRITTEN INFORMAL
Enforcement action date: 05/10/1993
Enf. disposition status: Not reported
Enf. disp. status date: Not reported
Enforcement lead agency: State
Proposed penalty amount: Not reported
Final penalty amount: Not reported
Paid penalty amount: Not reported

Regulation violated: SR - 34:050 SEC 6
Area of violation: TSD - Manifest/Records/Reporting
Date violation determined: 09/02/1992
Date achieved compliance: 05/13/1993
Violation lead agency: State
Enforcement action: WRITTEN INFORMAL
Enforcement action date: 05/10/1993
Enf. disposition status: Not reported
Enf. disp. status date: Not reported
Enforcement lead agency: State

Map ID
Direction
Distance
Elevation

MAP FINDINGS

Site

Database(s)

EDR ID Number
EPA ID Number

ROHM & HAAS INC (Continued)

1000293869

Proposed penalty amount: Not reported
Final penalty amount: Not reported
Paid penalty amount: Not reported

Regulation violated: SR - 34:020
Area of violation: TSD - Preparedness and Prevention
Date violation determined: 09/02/1992
Date achieved compliance: 03/24/1993
Violation lead agency: State
Enforcement action: WRITTEN INFORMAL
Enforcement action date: 12/30/1992
Enf. disposition status: Not reported
Enf. disp. status date: Not reported
Enforcement lead agency: State
Proposed penalty amount: Not reported
Final penalty amount: Not reported
Paid penalty amount: Not reported

Regulation violated: FR - 40 CFR 262.34(C)(1)(II)
Area of violation: Generators - General
Date violation determined: 08/26/1992
Date achieved compliance: 12/30/1992
Violation lead agency: EPA
Enforcement action: EPA TO STATE ADMINISTRATIVE REFERRAL
Enforcement action date: 12/30/1992
Enf. disposition status: Not reported
Enf. disp. status date: Not reported
Enforcement lead agency: EPA
Proposed penalty amount: Not reported
Final penalty amount: Not reported
Paid penalty amount: Not reported

Regulation violated: FR - 40 CFR 265.16(C)
Area of violation: Generators - General
Date violation determined: 08/26/1992
Date achieved compliance: 12/30/1992
Violation lead agency: EPA
Enforcement action: EPA TO STATE ADMINISTRATIVE REFERRAL
Enforcement action date: 12/30/1992
Enf. disposition status: Not reported
Enf. disp. status date: Not reported
Enforcement lead agency: EPA
Proposed penalty amount: Not reported
Final penalty amount: Not reported
Paid penalty amount: Not reported

Regulation violated: SR - 401 KAR CHAPTER 32:040 2(G)
Area of violation: Generators - Records/Reporting
Date violation determined: 08/26/1992
Date achieved compliance: 12/30/1992
Violation lead agency: EPA
Enforcement action: EPA TO STATE ADMINISTRATIVE REFERRAL
Enforcement action date: 12/30/1992
Enf. disposition status: Not reported
Enf. disp. status date: Not reported
Enforcement lead agency: EPA
Proposed penalty amount: Not reported

Map ID
Direction
Distance
Elevation

MAP FINDINGS

Site

Database(s)

EDR ID Number
EPA ID Number

ROHM & HAAS INC (Continued)

1000293869

Final penalty amount: Not reported
Paid penalty amount: Not reported

Regulation violated: FR - 40 CFR 265.13(B)4
Area of violation: Generators - General
Date violation determined: 08/26/1992
Date achieved compliance: 12/30/1992
Violation lead agency: EPA
Enforcement action: WRITTEN INFORMAL
Enforcement action date: 08/26/1992
Enf. disposition status: Not reported
Enf. disp. status date: Not reported
Enforcement lead agency: EPA
Proposed penalty amount: Not reported
Final penalty amount: Not reported
Paid penalty amount: Not reported

Regulation violated: SR - 40 KAR CHAPTER 35:050 6(4)
Area of violation: Generators - Records/Reporting
Date violation determined: 08/26/1992
Date achieved compliance: 08/26/1992
Violation lead agency: EPA
Enforcement action: EPA TO STATE ADMINISTRATIVE REFERRAL
Enforcement action date: 12/30/1992
Enf. disposition status: Not reported
Enf. disp. status date: Not reported
Enforcement lead agency: EPA
Proposed penalty amount: Not reported
Final penalty amount: Not reported
Paid penalty amount: Not reported

Regulation violated: FR - 40 CFR 265.13(B)4
Area of violation: Generators - General
Date violation determined: 08/26/1992
Date achieved compliance: 12/30/1992
Violation lead agency: EPA
Enforcement action: EPA TO STATE ADMINISTRATIVE REFERRAL
Enforcement action date: 12/30/1992
Enf. disposition status: Not reported
Enf. disp. status date: Not reported
Enforcement lead agency: EPA
Proposed penalty amount: Not reported
Final penalty amount: Not reported
Paid penalty amount: Not reported

Regulation violated: FR - 40 CFR 265.173(A)
Area of violation: Generators - General
Date violation determined: 08/26/1992
Date achieved compliance: 12/30/1992
Violation lead agency: EPA
Enforcement action: EPA TO STATE ADMINISTRATIVE REFERRAL
Enforcement action date: 12/30/1992
Enf. disposition status: Not reported
Enf. disp. status date: Not reported
Enforcement lead agency: EPA
Proposed penalty amount: Not reported
Final penalty amount: Not reported

Map ID
Direction
Distance
Elevation

MAP FINDINGS

Site

Database(s)

EDR ID Number
EPA ID Number

ROHM & HAAS INC (Continued)

1000293869

Paid penalty amount: Not reported

Regulation violated: SR - 40 KAR CHAPTER 35:050 6(4)
Area of violation: Generators - Records/Reporting
Date violation determined: 08/26/1992
Date achieved compliance: 08/26/1992
Violation lead agency: EPA
Enforcement action: WRITTEN INFORMAL
Enforcement action date: 08/26/1992
Enf. disposition status: Not reported
Enf. disp. status date: Not reported
Enforcement lead agency: EPA
Proposed penalty amount: Not reported
Final penalty amount: Not reported
Paid penalty amount: Not reported

Regulation violated: FR - 40 CFR 262.34(C)(2)
Area of violation: Generators - General
Date violation determined: 08/26/1992
Date achieved compliance: 12/30/1992
Violation lead agency: EPA
Enforcement action: EPA TO STATE ADMINISTRATIVE REFERRAL
Enforcement action date: 12/30/1992
Enf. disposition status: Not reported
Enf. disp. status date: Not reported
Enforcement lead agency: EPA
Proposed penalty amount: Not reported
Final penalty amount: Not reported
Paid penalty amount: Not reported

Regulation violated: FR - RCRA SECTION 3005
Area of violation: Generators - General
Date violation determined: 08/26/1992
Date achieved compliance: 12/30/1992
Violation lead agency: EPA
Enforcement action: EPA TO STATE ADMINISTRATIVE REFERRAL
Enforcement action date: 12/30/1992
Enf. disposition status: Not reported
Enf. disp. status date: Not reported
Enforcement lead agency: EPA
Proposed penalty amount: Not reported
Final penalty amount: Not reported
Paid penalty amount: Not reported

Regulation violated: FR - 40 CFR 266.130(B)(5)
Area of violation: Generators - General
Date violation determined: 08/26/1992
Date achieved compliance: 08/26/1992
Violation lead agency: EPA
Enforcement action: WRITTEN INFORMAL
Enforcement action date: 08/26/1992
Enf. disposition status: Not reported
Enf. disp. status date: Not reported
Enforcement lead agency: EPA
Proposed penalty amount: Not reported
Final penalty amount: Not reported
Paid penalty amount: Not reported

Map ID
Direction
Distance
Elevation

MAP FINDINGS

Site

Database(s) EDR ID Number
EPA ID Number

ROHM & HAAS INC (Continued)

1000293869

Regulation violated: Not reported
Area of violation: TSD - General
Date violation determined: 10/10/1990
Date achieved compliance: 10/29/1990
Violation lead agency: State
Enforcement action: FINAL 3008(A) COMPLIANCE ORDER
Enforcement action date: 11/19/1991
Enf. disposition status: Not reported
Enf. disp. status date: Not reported
Enforcement lead agency: State
Proposed penalty amount: 14000
Final penalty amount: 14000
Paid penalty amount: 14000

Regulation violated: Not reported
Area of violation: Generators - Records/Reporting
Date violation determined: 10/10/1990
Date achieved compliance: 10/29/1990
Violation lead agency: State
Enforcement action: WRITTEN INFORMAL
Enforcement action date: 10/10/1990
Enf. disposition status: Not reported
Enf. disp. status date: Not reported
Enforcement lead agency: State
Proposed penalty amount: Not reported
Final penalty amount: Not reported
Paid penalty amount: Not reported

Regulation violated: Not reported
Area of violation: Generators - Records/Reporting
Date violation determined: 10/10/1990
Date achieved compliance: 10/29/1990
Violation lead agency: State
Enforcement action: FINAL 3008(A) COMPLIANCE ORDER
Enforcement action date: 11/19/1991
Enf. disposition status: Not reported
Enf. disp. status date: Not reported
Enforcement lead agency: State
Proposed penalty amount: 14000
Final penalty amount: 14000
Paid penalty amount: 14000

Regulation violated: Not reported
Area of violation: TSD - General
Date violation determined: 10/10/1990
Date achieved compliance: 10/29/1990
Violation lead agency: State
Enforcement action: WRITTEN INFORMAL
Enforcement action date: 10/10/1990
Enf. disposition status: Not reported
Enf. disp. status date: Not reported
Enforcement lead agency: State
Proposed penalty amount: Not reported
Final penalty amount: Not reported
Paid penalty amount: Not reported

Regulation violated: Not reported

Map ID
Direction
Distance
Elevation

MAP FINDINGS

Site

Database(s)

EDR ID Number
EPA ID Number

ROHM & HAAS INC (Continued)

1000293869

Area of violation: LDR - General
Date violation determined: 07/31/1990
Date achieved compliance: 11/04/1991
Violation lead agency: State
Enforcement action: FINAL 3008(A) COMPLIANCE ORDER
Enforcement action date: 11/19/1991
Enf. disposition status: Not reported
Enf. disp. status date: Not reported
Enforcement lead agency: State
Proposed penalty amount: 14000
Final penalty amount: 14000
Paid penalty amount: 14000

Regulation violated: Not reported
Area of violation: LDR - General
Date violation determined: 07/31/1990
Date achieved compliance: 11/04/1991
Violation lead agency: State
Enforcement action: WRITTEN INFORMAL
Enforcement action date: 10/09/1990
Enf. disposition status: Not reported
Enf. disp. status date: Not reported
Enforcement lead agency: State
Proposed penalty amount: Not reported
Final penalty amount: Not reported
Paid penalty amount: Not reported

Regulation violated: Not reported
Area of violation: TSD - General
Date violation determined: 07/31/1990
Date achieved compliance: 11/04/1991
Violation lead agency: State
Enforcement action: FINAL 3008(A) COMPLIANCE ORDER
Enforcement action date: 11/19/1991
Enf. disposition status: Not reported
Enf. disp. status date: Not reported
Enforcement lead agency: State
Proposed penalty amount: 14000
Final penalty amount: 14000
Paid penalty amount: 14000

Regulation violated: Not reported
Area of violation: TSD - General
Date violation determined: 07/31/1990
Date achieved compliance: 11/04/1991
Violation lead agency: State
Enforcement action: WRITTEN INFORMAL
Enforcement action date: 10/09/1990
Enf. disposition status: Not reported
Enf. disp. status date: Not reported
Enforcement lead agency: State
Proposed penalty amount: Not reported
Final penalty amount: Not reported
Paid penalty amount: Not reported

Regulation violated: Not reported
Area of violation: Formal Enforcement Agreement or Order

Map ID
Direction
Distance
Elevation

MAP FINDINGS

Site

Database(s)

EDR ID Number
EPA ID Number

ROHM & HAAS INC (Continued)

1000293869

Date violation determined: 04/15/1987
Date achieved compliance: 03/25/1993
Violation lead agency: State
Enforcement action: WRITTEN INFORMAL
Enforcement action date: 03/25/1993
Enf. disposition status: Not reported
Enf. disp. status date: Not reported
Enforcement lead agency: State
Proposed penalty amount: Not reported
Final penalty amount: Not reported
Paid penalty amount: Not reported

Regulation violated: Not reported
Area of violation: Formal Enforcement Agreement or Order
Date violation determined: 07/30/1986
Date achieved compliance: 03/25/1993
Violation lead agency: State
Enforcement action: WRITTEN INFORMAL
Enforcement action date: 03/25/1993
Enf. disposition status: Not reported
Enf. disp. status date: Not reported
Enforcement lead agency: State
Proposed penalty amount: Not reported
Final penalty amount: Not reported
Paid penalty amount: Not reported

Evaluation Action Summary:

Evaluation date: 07/15/2008
Evaluation: NON-FINANCIAL RECORD REVIEW
Area of violation: Not reported
Date achieved compliance: Not reported
Evaluation lead agency: State

Evaluation date: 04/17/2008
Evaluation: FINANCIAL RECORD REVIEW
Area of violation: Not reported
Date achieved compliance: Not reported
Evaluation lead agency: State

Evaluation date: 03/24/2008
Evaluation: NON-FINANCIAL RECORD REVIEW
Area of violation: Not reported
Date achieved compliance: Not reported
Evaluation lead agency: State

Evaluation date: 09/06/2007
Evaluation: COMPLIANCE EVALUATION INSPECTION ON-SITE
Area of violation: Not reported
Date achieved compliance: Not reported
Evaluation lead agency: State

Evaluation date: 05/10/2007
Evaluation: FINANCIAL RECORD REVIEW
Area of violation: Not reported
Date achieved compliance: Not reported
Evaluation lead agency: State

Map ID
Direction
Distance
Elevation

MAP FINDINGS

Site

Database(s)

EDR ID Number
EPA ID Number

ROHM & HAAS INC (Continued)

1000293869

Evaluation date: 04/06/2007
Evaluation: NON-FINANCIAL RECORD REVIEW
Area of violation: Not reported
Date achieved compliance: Not reported
Evaluation lead agency: State

Evaluation date: 05/18/2006
Evaluation: COMPLIANCE EVALUATION INSPECTION ON-SITE
Area of violation: Generators - Records/Reporting
Date achieved compliance: 05/18/2006
Evaluation lead agency: State

Evaluation date: 05/18/2006
Evaluation: COMPLIANCE EVALUATION INSPECTION ON-SITE
Area of violation: Generators - Pre-transport
Date achieved compliance: 05/18/2006
Evaluation lead agency: State

Evaluation date: 04/10/2006
Evaluation: FINANCIAL RECORD REVIEW
Area of violation: Not reported
Date achieved compliance: Not reported
Evaluation lead agency: EPA

Evaluation date: 03/31/2006
Evaluation: FINANCIAL RECORD REVIEW
Area of violation: Not reported
Date achieved compliance: Not reported
Evaluation lead agency: State

Evaluation date: 06/14/2005
Evaluation: COMPLIANCE EVALUATION INSPECTION ON-SITE
Area of violation: Generators - Pre-transport
Date achieved compliance: 06/14/2005
Evaluation lead agency: State

Evaluation date: 04/04/2005
Evaluation: FINANCIAL RECORD REVIEW
Area of violation: Not reported
Date achieved compliance: Not reported
Evaluation lead agency: State

Evaluation date: 02/28/2005
Evaluation: NON-FINANCIAL RECORD REVIEW
Area of violation: Not reported
Date achieved compliance: Not reported
Evaluation lead agency: State

Evaluation date: 07/06/2004
Evaluation: COMPLIANCE EVALUATION INSPECTION ON-SITE
Area of violation: Not reported
Date achieved compliance: Not reported
Evaluation lead agency: EPA

Evaluation date: 04/07/2004
Evaluation: FINANCIAL RECORD REVIEW
Area of violation: Not reported

Map ID
Direction
Distance
Elevation

MAP FINDINGS

Site

Database(s)

EDR ID Number
EPA ID Number

ROHM & HAAS INC (Continued)

1000293869

Date achieved compliance: Not reported
Evaluation lead agency: State

Evaluation date: 09/18/2003
Evaluation: FINANCIAL RECORD REVIEW
Area of violation: Not reported
Date achieved compliance: Not reported
Evaluation lead agency: State

Evaluation date: 04/14/2003
Evaluation: COMPLIANCE EVALUATION INSPECTION ON-SITE
Area of violation: Not reported
Date achieved compliance: Not reported
Evaluation lead agency: EPA-Initiated Oversight/Observation/Training Actions

Evaluation date: 04/14/2003
Evaluation: COMPLIANCE EVALUATION INSPECTION ON-SITE
Area of violation: Generators - Pre-transport
Date achieved compliance: 04/14/2003
Evaluation lead agency: State

Evaluation date: 08/20/2002
Evaluation: COMPLIANCE EVALUATION INSPECTION ON-SITE
Area of violation: Generators - Pre-transport
Date achieved compliance: 08/20/2002
Evaluation lead agency: State

Evaluation date: 04/23/2002
Evaluation: FINANCIAL RECORD REVIEW
Area of violation: Not reported
Date achieved compliance: Not reported
Evaluation lead agency: State

Evaluation date: 11/20/2001
Evaluation: COMPLIANCE SCHEDULE EVALUATION
Area of violation: Not reported
Date achieved compliance: Not reported
Evaluation lead agency: State

Evaluation date: 05/30/2001
Evaluation: FINANCIAL RECORD REVIEW
Area of violation: Not reported
Date achieved compliance: Not reported
Evaluation lead agency: State

Evaluation date: 03/21/2001
Evaluation: FINANCIAL RECORD REVIEW
Area of violation: Not reported
Date achieved compliance: Not reported
Evaluation lead agency: State

Evaluation date: 03/15/2001
Evaluation: COMPLIANCE EVALUATION INSPECTION ON-SITE
Area of violation: Generators - Pre-transport
Date achieved compliance: 03/15/2001
Evaluation lead agency: State

Map ID
Direction
Distance
Elevation

MAP FINDINGS

Site

Database(s)

EDR ID Number
EPA ID Number

ROHM & HAAS INC (Continued)

1000293869

Evaluation date: 03/15/2001
Evaluation: COMPLIANCE EVALUATION INSPECTION ON-SITE
Area of violation: Generators - Manifest
Date achieved compliance: 03/15/2001
Evaluation lead agency: State

Evaluation date: 01/09/2001
Evaluation: COMPLIANCE EVALUATION INSPECTION ON-SITE
Area of violation: Generators - Pre-transport
Date achieved compliance: 01/19/2001
Evaluation lead agency: State

Evaluation date: 06/28/2000
Evaluation: COMPLIANCE SCHEDULE EVALUATION
Area of violation: Generators - Pre-transport
Date achieved compliance: 05/16/2000
Evaluation lead agency: State

Evaluation date: 05/16/2000
Evaluation: COMPLIANCE EVALUATION INSPECTION ON-SITE
Area of violation: Generators - General
Date achieved compliance: 06/06/2000
Evaluation lead agency: EPA-Initiated Oversight/Observation/Training Actions

Evaluation date: 05/15/2000
Evaluation: COMPLIANCE EVALUATION INSPECTION ON-SITE
Area of violation: Generators - Records/Reporting
Date achieved compliance: 05/15/2000
Evaluation lead agency: State

Evaluation date: 05/15/2000
Evaluation: COMPLIANCE EVALUATION INSPECTION ON-SITE
Area of violation: Generators - Pre-transport
Date achieved compliance: 05/16/2000
Evaluation lead agency: State

Evaluation date: 05/15/2000
Evaluation: COMPLIANCE EVALUATION INSPECTION ON-SITE
Area of violation: Generators - Pre-transport
Date achieved compliance: 05/15/2000
Evaluation lead agency: State

Evaluation date: 04/21/2000
Evaluation: FINANCIAL RECORD REVIEW
Area of violation: Not reported
Date achieved compliance: Not reported
Evaluation lead agency: State

Evaluation date: 11/05/1998
Evaluation: COMPLIANCE EVALUATION INSPECTION ON-SITE
Area of violation: TSD - Manifest/Records/Reporting
Date achieved compliance: 11/05/1998
Evaluation lead agency: State

Evaluation date: 07/11/1998
Evaluation: COMPLIANCE SCHEDULE EVALUATION
Area of violation: Generators - General

Map ID
Direction
Distance
Elevation

MAP FINDINGS

Site

Database(s)

EDR ID Number
EPA ID Number

ROHM & HAAS INC (Continued)

1000293869

Date achieved compliance: 07/11/1998
Evaluation lead agency: State

Evaluation date: 05/28/1998
Evaluation: NON-FINANCIAL RECORD REVIEW
Area of violation: Generators - General
Date achieved compliance: 07/11/1998
Evaluation lead agency: State

Evaluation date: 03/12/1998
Evaluation: COMPLIANCE EVALUATION INSPECTION ON-SITE
Area of violation: TSD - Manifest/Records/Reporting
Date achieved compliance: 03/12/1998
Evaluation lead agency: State

Evaluation date: 03/12/1998
Evaluation: COMPLIANCE EVALUATION INSPECTION ON-SITE
Area of violation: Generators - Records/Reporting
Date achieved compliance: 03/12/1998
Evaluation lead agency: State

Evaluation date: 03/12/1998
Evaluation: COMPLIANCE EVALUATION INSPECTION ON-SITE
Area of violation: LDR - General
Date achieved compliance: 03/12/1998
Evaluation lead agency: State

Evaluation date: 03/12/1998
Evaluation: COMPLIANCE EVALUATION INSPECTION ON-SITE
Area of violation: Generators - Manifest
Date achieved compliance: 03/12/1998
Evaluation lead agency: State

Evaluation date: 09/24/1997
Evaluation: COMPLIANCE SCHEDULE EVALUATION
Area of violation: TSD - General Facility Standards
Date achieved compliance: 07/25/1996
Evaluation lead agency: State

Evaluation date: 09/24/1997
Evaluation: COMPLIANCE SCHEDULE EVALUATION
Area of violation: TSD - Manifest/Records/Reporting
Date achieved compliance: 09/24/1997
Evaluation lead agency: State

Evaluation date: 09/24/1997
Evaluation: COMPLIANCE SCHEDULE EVALUATION
Area of violation: TSD - Tank System Standards
Date achieved compliance: 09/24/1997
Evaluation lead agency: State

Evaluation date: 02/18/1997
Evaluation: COMPLIANCE EVALUATION INSPECTION ON-SITE
Area of violation: Generators - Pre-transport
Date achieved compliance: 02/18/1997
Evaluation lead agency: State

Map ID
Direction
Distance
Elevation

MAP FINDINGS

Site

Database(s)

EDR ID Number
EPA ID Number

ROHM & HAAS INC (Continued)

1000293869

Evaluation date: 02/18/1997
Evaluation: NOT A SIGNIFICANT NON-COMPLIER
Area of violation: Not reported
Date achieved compliance: Not reported
Evaluation lead agency: EPA

Evaluation date: 02/18/1997
Evaluation: COMPLIANCE EVALUATION INSPECTION ON-SITE
Area of violation: TSD - Manifest/Records/Reporting
Date achieved compliance: 09/24/1997
Evaluation lead agency: State

Evaluation date: 02/18/1997
Evaluation: COMPLIANCE EVALUATION INSPECTION ON-SITE
Area of violation: TSD - Contingency Plan and Emergency Procedures
Date achieved compliance: 02/18/1997
Evaluation lead agency: State

Evaluation date: 02/18/1997
Evaluation: COMPLIANCE EVALUATION INSPECTION ON-SITE
Area of violation: TSD - Manifest/Records/Reporting
Date achieved compliance: 02/18/1997
Evaluation lead agency: State

Evaluation date: 02/18/1997
Evaluation: COMPLIANCE EVALUATION INSPECTION ON-SITE
Area of violation: TSD - Tank System Standards
Date achieved compliance: 09/24/1997
Evaluation lead agency: State

Evaluation date: 07/25/1996
Evaluation: NOT A SIGNIFICANT NON-COMPLIER
Area of violation: Not reported
Date achieved compliance: Not reported
Evaluation lead agency: State

Evaluation date: 04/03/1996
Evaluation: COMPLIANCE EVALUATION INSPECTION ON-SITE
Area of violation: TSD - Contingency Plan and Emergency Procedures
Date achieved compliance: 02/18/1997
Evaluation lead agency: EPA

Evaluation date: 04/03/1996
Evaluation: COMPLIANCE EVALUATION INSPECTION ON-SITE
Area of violation: Generators - General
Date achieved compliance: 02/18/1997
Evaluation lead agency: EPA

Evaluation date: 04/02/1996
Evaluation: NOT A SIGNIFICANT NON-COMPLIER
Area of violation: Not reported
Date achieved compliance: Not reported
Evaluation lead agency: State

Evaluation date: 04/02/1996
Evaluation: COMPLIANCE EVALUATION INSPECTION ON-SITE
Area of violation: TSD - Manifest/Records/Reporting

Map ID
Direction
Distance
Elevation

MAP FINDINGS

Site

Database(s)

EDR ID Number
EPA ID Number

ROHM & HAAS INC (Continued)

1000293869

Date achieved compliance: 09/24/1997
Evaluation lead agency: State

Evaluation date: 04/02/1996
Evaluation: COMPLIANCE EVALUATION INSPECTION ON-SITE
Area of violation: TSD - General Facility Standards
Date achieved compliance: 04/02/1996
Evaluation lead agency: State

Evaluation date: 04/02/1996
Evaluation: COMPLIANCE EVALUATION INSPECTION ON-SITE
Area of violation: Generators - Manifest
Date achieved compliance: 04/02/1996
Evaluation lead agency: State

Evaluation date: 04/02/1996
Evaluation: COMPLIANCE EVALUATION INSPECTION ON-SITE
Area of violation: TSD - Contingency Plan and Emergency Procedures
Date achieved compliance: 02/18/1997
Evaluation lead agency: State

Evaluation date: 04/02/1996
Evaluation: COMPLIANCE EVALUATION INSPECTION ON-SITE
Area of violation: Generators - Pre-transport
Date achieved compliance: 02/18/1997
Evaluation lead agency: State

Evaluation date: 04/02/1996
Evaluation: COMPLIANCE EVALUATION INSPECTION ON-SITE
Area of violation: Generators - Records/Reporting
Date achieved compliance: 04/02/1996
Evaluation lead agency: State

Evaluation date: 04/02/1996
Evaluation: COMPLIANCE EVALUATION INSPECTION ON-SITE
Area of violation: TSD - Manifest/Records/Reporting
Date achieved compliance: 04/02/1996
Evaluation lead agency: State

Evaluation date: 06/29/1995
Evaluation: FINANCIAL RECORD REVIEW
Area of violation: Not reported
Date achieved compliance: Not reported
Evaluation lead agency: State

Evaluation date: 05/04/1995
Evaluation: COMPLIANCE EVALUATION INSPECTION ON-SITE
Area of violation: Not reported
Date achieved compliance: Not reported
Evaluation lead agency: State

Evaluation date: 04/21/1995
Evaluation: COMPLIANCE EVALUATION INSPECTION ON-SITE
Area of violation: Generators - Pre-transport
Date achieved compliance: 04/21/1995
Evaluation lead agency: State

Map ID
Direction
Distance
Elevation

MAP FINDINGS

Site

Database(s)

EDR ID Number
EPA ID Number

ROHM & HAAS INC (Continued)

1000293869

Evaluation date: 04/21/1995
Evaluation: COMPLIANCE EVALUATION INSPECTION ON-SITE
Area of violation: TSD - Manifest/Records/Reporting
Date achieved compliance: 04/21/1995
Evaluation lead agency: State

Evaluation date: 04/21/1995
Evaluation: COMPLIANCE EVALUATION INSPECTION ON-SITE
Area of violation: Generators - Manifest
Date achieved compliance: 04/02/1996
Evaluation lead agency: State

Evaluation date: 04/21/1995
Evaluation: COMPLIANCE EVALUATION INSPECTION ON-SITE
Area of violation: TSD - Manifest/Records/Reporting
Date achieved compliance: 04/02/1996
Evaluation lead agency: State

Evaluation date: 04/21/1995
Evaluation: SIGNIFICANT NON-COMPLIER
Area of violation: Not reported
Date achieved compliance: Not reported
Evaluation lead agency: State

Evaluation date: 04/21/1995
Evaluation: COMPLIANCE EVALUATION INSPECTION ON-SITE
Area of violation: TSD - General Facility Standards
Date achieved compliance: 04/02/1996
Evaluation lead agency: State

Evaluation date: 04/21/1995
Evaluation: COMPLIANCE EVALUATION INSPECTION ON-SITE
Area of violation: TSD - General Facility Standards
Date achieved compliance: 07/25/1996
Evaluation lead agency: State

Evaluation date: 11/16/1994
Evaluation: NON-FINANCIAL RECORD REVIEW
Area of violation: Not reported
Date achieved compliance: Not reported
Evaluation lead agency: State

Evaluation date: 09/28/1994
Evaluation: FINANCIAL RECORD REVIEW
Area of violation: Not reported
Date achieved compliance: Not reported
Evaluation lead agency: State

Evaluation date: 07/27/1994
Evaluation: COMPLIANCE SCHEDULE EVALUATION
Area of violation: TSD - Manifest/Records/Reporting
Date achieved compliance: 07/27/1994
Evaluation lead agency: State

Evaluation date: 07/27/1994
Evaluation: COMPLIANCE SCHEDULE EVALUATION
Area of violation: Generators - Pre-transport

Map ID
Direction
Distance
Elevation

MAP FINDINGS

Site

Database(s)

EDR ID Number
EPA ID Number

ROHM & HAAS INC (Continued)

1000293869

Date achieved compliance: 07/27/1994
Evaluation lead agency: State

Evaluation date: 07/27/1994
Evaluation: COMPLIANCE SCHEDULE EVALUATION
Area of violation: LDR - General
Date achieved compliance: 07/27/1994
Evaluation lead agency: State

Evaluation date: 07/27/1994
Evaluation: COMPLIANCE SCHEDULE EVALUATION
Area of violation: TSD - Manifest/Records/Reporting
Date achieved compliance: 04/21/1995
Evaluation lead agency: State

Evaluation date: 07/27/1994
Evaluation: COMPLIANCE SCHEDULE EVALUATION
Area of violation: Generators - Pre-transport
Date achieved compliance: 04/21/1995
Evaluation lead agency: State

Evaluation date: 07/27/1994
Evaluation: COMPLIANCE SCHEDULE EVALUATION
Area of violation: TSD - Manifest/Records/Reporting
Date achieved compliance: 05/27/1994
Evaluation lead agency: State

Evaluation date: 07/27/1994
Evaluation: COMPLIANCE SCHEDULE EVALUATION
Area of violation: TSD - General Facility Standards
Date achieved compliance: 07/25/1996
Evaluation lead agency: State

Evaluation date: 07/27/1994
Evaluation: COMPLIANCE SCHEDULE EVALUATION
Area of violation: Generators - General
Date achieved compliance: 06/14/1994
Evaluation lead agency: State

Evaluation date: 07/27/1994
Evaluation: COMPLIANCE SCHEDULE EVALUATION
Area of violation: Generators - Records/Reporting
Date achieved compliance: 04/02/1996
Evaluation lead agency: State

Evaluation date: 07/27/1994
Evaluation: COMPLIANCE SCHEDULE EVALUATION
Area of violation: Generators - Records/Reporting
Date achieved compliance: 07/27/1994
Evaluation lead agency: State

Evaluation date: 07/27/1994
Evaluation: COMPLIANCE SCHEDULE EVALUATION
Area of violation: Generators - Manifest
Date achieved compliance: 07/27/1994
Evaluation lead agency: State

Map ID
Direction
Distance
Elevation

MAP FINDINGS

Site

Database(s)

EDR ID Number
EPA ID Number

ROHM & HAAS INC (Continued)

1000293869

Evaluation date: 03/31/1994
Evaluation: COMPLIANCE EVALUATION INSPECTION ON-SITE
Area of violation: Generators - Manifest
Date achieved compliance: 07/27/1994
Evaluation lead agency: State

Evaluation date: 03/31/1994
Evaluation: COMPLIANCE EVALUATION INSPECTION ON-SITE
Area of violation: TSD - General Facility Standards
Date achieved compliance: 07/25/1996
Evaluation lead agency: State

Evaluation date: 03/31/1994
Evaluation: COMPLIANCE EVALUATION INSPECTION ON-SITE
Area of violation: TSD - Manifest/Records/Reporting
Date achieved compliance: 04/21/1995
Evaluation lead agency: State

Evaluation date: 03/31/1994
Evaluation: COMPLIANCE EVALUATION INSPECTION ON-SITE
Area of violation: Generators - Records/Reporting
Date achieved compliance: 04/02/1996
Evaluation lead agency: State

Evaluation date: 03/31/1994
Evaluation: COMPLIANCE EVALUATION INSPECTION ON-SITE
Area of violation: TSD - Manifest/Records/Reporting
Date achieved compliance: 05/27/1994
Evaluation lead agency: State

Evaluation date: 03/31/1994
Evaluation: COMPLIANCE EVALUATION INSPECTION ON-SITE
Area of violation: Generators - Records/Reporting
Date achieved compliance: 07/27/1994
Evaluation lead agency: State

Evaluation date: 03/31/1994
Evaluation: COMPLIANCE EVALUATION INSPECTION ON-SITE
Area of violation: Generators - Pre-transport
Date achieved compliance: 04/21/1995
Evaluation lead agency: State

Evaluation date: 03/31/1994
Evaluation: COMPLIANCE EVALUATION INSPECTION ON-SITE
Area of violation: Generators - General
Date achieved compliance: 06/14/1994
Evaluation lead agency: State

Evaluation date: 03/31/1994
Evaluation: COMPLIANCE EVALUATION INSPECTION ON-SITE
Area of violation: TSD - Manifest/Records/Reporting
Date achieved compliance: 07/27/1994
Evaluation lead agency: State

Evaluation date: 03/31/1994
Evaluation: COMPLIANCE EVALUATION INSPECTION ON-SITE
Area of violation: LDR - General

Map ID
Direction
Distance
Elevation

MAP FINDINGS

Site

Database(s)

EDR ID Number
EPA ID Number

ROHM & HAAS INC (Continued)

1000293869

Date achieved compliance: 03/28/1994
Evaluation lead agency: State

Evaluation date: 03/31/1994
Evaluation: COMPLIANCE EVALUATION INSPECTION ON-SITE
Area of violation: Generators - Pre-transport
Date achieved compliance: 07/27/1994
Evaluation lead agency: State

Evaluation date: 03/31/1994
Evaluation: COMPLIANCE EVALUATION INSPECTION ON-SITE
Area of violation: Generators - Pre-transport
Date achieved compliance: 03/30/1994
Evaluation lead agency: State

Evaluation date: 03/22/1994
Evaluation: COMPLIANCE EVALUATION INSPECTION ON-SITE
Area of violation: TSD - Container Use and Management
Date achieved compliance: 02/18/1997
Evaluation lead agency: EPA-Initiated Oversight/Observation/Training Actions

Evaluation date: 03/22/1994
Evaluation: COMPLIANCE EVALUATION INSPECTION ON-SITE
Area of violation: Generators - General
Date achieved compliance: 02/18/1997
Evaluation lead agency: EPA-Initiated Oversight/Observation/Training Actions

Evaluation date: 03/22/1994
Evaluation: SIGNIFICANT NON-COMPLIER
Area of violation: Not reported
Date achieved compliance: Not reported
Evaluation lead agency: EPA

Evaluation date: 03/22/1994
Evaluation: COMPLIANCE EVALUATION INSPECTION ON-SITE
Area of violation: TSD IS-Chemical, Physical, AND Treatment
Date achieved compliance: 02/18/1997
Evaluation lead agency: EPA-Initiated Oversight/Observation/Training Actions

Evaluation date: 03/22/1994
Evaluation: COMPLIANCE EVALUATION INSPECTION ON-SITE
Area of violation: TSD - Land Treatment Standards
Date achieved compliance: 02/18/1997
Evaluation lead agency: EPA-Initiated Oversight/Observation/Training Actions

Evaluation date: 03/21/1994
Evaluation: COMPLIANCE EVALUATION INSPECTION ON-SITE
Area of violation: Not reported
Date achieved compliance: Not reported
Evaluation lead agency: EPA-Initiated Oversight/Observation/Training Actions

Evaluation date: 03/04/1994
Evaluation: COMPLIANCE SCHEDULE EVALUATION
Area of violation: TSD - Financial Requirements
Date achieved compliance: 01/14/1994
Evaluation lead agency: State

Map ID
Direction
Distance
Elevation

MAP FINDINGS

Site

Database(s)

EDR ID Number
EPA ID Number

ROHM & HAAS INC (Continued)

1000293869

Evaluation date: 12/15/1993
Evaluation: FINANCIAL RECORD REVIEW
Area of violation: TSD - Financial Requirements
Date achieved compliance: 01/14/1994
Evaluation lead agency: State

Evaluation date: 12/15/1993
Evaluation: FINANCIAL RECORD REVIEW
Area of violation: Not reported
Date achieved compliance: Not reported
Evaluation lead agency: State

Evaluation date: 11/11/1993
Evaluation: COMPLIANCE SCHEDULE EVALUATION
Area of violation: TSD - General Facility Standards
Date achieved compliance: 07/25/1996
Evaluation lead agency: State

Evaluation date: 11/11/1993
Evaluation: COMPLIANCE SCHEDULE EVALUATION
Area of violation: Generators - Pre-transport
Date achieved compliance: 03/30/1994
Evaluation lead agency: State

Evaluation date: 11/11/1993
Evaluation: COMPLIANCE SCHEDULE EVALUATION
Area of violation: Generators - Pre-transport
Date achieved compliance: 07/27/1994
Evaluation lead agency: State

Evaluation date: 11/11/1993
Evaluation: COMPLIANCE SCHEDULE EVALUATION
Area of violation: Generators - Pre-transport
Date achieved compliance: 11/11/1993
Evaluation lead agency: State

Evaluation date: 11/11/1993
Evaluation: COMPLIANCE SCHEDULE EVALUATION
Area of violation: TSD - Manifest/Records/Reporting
Date achieved compliance: 05/13/1993
Evaluation lead agency: State

Evaluation date: 11/11/1993
Evaluation: COMPLIANCE SCHEDULE EVALUATION
Area of violation: Generators - Records/Reporting
Date achieved compliance: 05/13/1993
Evaluation lead agency: State

Evaluation date: 11/11/1993
Evaluation: COMPLIANCE SCHEDULE EVALUATION
Area of violation: TSD - Preparedness and Prevention
Date achieved compliance: 11/11/1993
Evaluation lead agency: State

Evaluation date: 11/11/1993
Evaluation: COMPLIANCE SCHEDULE EVALUATION
Area of violation: Generators - General

Map ID
Direction
Distance
Elevation

MAP FINDINGS

Site

Database(s)

EDR ID Number
EPA ID Number

ROHM & HAAS INC (Continued)

1000293869

Date achieved compliance: 05/13/1993
Evaluation lead agency: State

Evaluation date: 11/11/1993
Evaluation: COMPLIANCE SCHEDULE EVALUATION
Area of violation: Generators - Records/Reporting
Date achieved compliance: 04/07/1993
Evaluation lead agency: State

Evaluation date: 05/18/1993
Evaluation: COMPLIANCE SCHEDULE EVALUATION
Area of violation: TSD - Manifest/Records/Reporting
Date achieved compliance: 05/13/1993
Evaluation lead agency: State

Evaluation date: 05/18/1993
Evaluation: COMPLIANCE SCHEDULE EVALUATION
Area of violation: Generators - Records/Reporting
Date achieved compliance: 05/13/1993
Evaluation lead agency: State

Evaluation date: 03/24/1993
Evaluation: COMPLIANCE EVALUATION INSPECTION ON-SITE
Area of violation: Generators - General
Date achieved compliance: 05/13/1993
Evaluation lead agency: State

Evaluation date: 03/24/1993
Evaluation: COMPLIANCE EVALUATION INSPECTION ON-SITE
Area of violation: LDR - General
Date achieved compliance: 03/24/1993
Evaluation lead agency: State

Evaluation date: 03/24/1993
Evaluation: COMPLIANCE EVALUATION INSPECTION ON-SITE
Area of violation: TSD - Manifest/Records/Reporting
Date achieved compliance: 05/13/1993
Evaluation lead agency: State

Evaluation date: 03/24/1993
Evaluation: COMPLIANCE EVALUATION INSPECTION ON-SITE
Area of violation: Generators - Records/Reporting
Date achieved compliance: 05/13/1993
Evaluation lead agency: State

Evaluation date: 03/24/1993
Evaluation: COMPLIANCE EVALUATION INSPECTION ON-SITE
Area of violation: TSD - Preparedness and Prevention
Date achieved compliance: 03/24/1993
Evaluation lead agency: State

Evaluation date: 03/24/1993
Evaluation: COMPLIANCE EVALUATION INSPECTION ON-SITE
Area of violation: Generators - Manifest
Date achieved compliance: 09/03/1992
Evaluation lead agency: State

Map ID
Direction
Distance
Elevation

MAP FINDINGS

Site

Database(s)

EDR ID Number
EPA ID Number

ROHM & HAAS INC (Continued)

1000293869

Evaluation date: 03/24/1993
Evaluation: COMPLIANCE EVALUATION INSPECTION ON-SITE
Area of violation: Generators - Pre-transport
Date achieved compliance: 10/23/1992
Evaluation lead agency: State

Evaluation date: 03/24/1993
Evaluation: COMPLIANCE EVALUATION INSPECTION ON-SITE
Area of violation: Generators - Pre-transport
Date achieved compliance: 11/11/1993
Evaluation lead agency: State

Evaluation date: 03/24/1993
Evaluation: COMPLIANCE EVALUATION INSPECTION ON-SITE
Area of violation: TSD - Preparedness and Prevention
Date achieved compliance: 11/11/1993
Evaluation lead agency: State

Evaluation date: 03/24/1993
Evaluation: COMPLIANCE EVALUATION INSPECTION ON-SITE
Area of violation: Generators - Pre-transport
Date achieved compliance: 03/30/1994
Evaluation lead agency: State

Evaluation date: 03/24/1993
Evaluation: COMPLIANCE EVALUATION INSPECTION ON-SITE
Area of violation: TSD - General Facility Standards
Date achieved compliance: 07/25/1996
Evaluation lead agency: State

Evaluation date: 03/24/1993
Evaluation: COMPLIANCE EVALUATION INSPECTION ON-SITE
Area of violation: Generators - Records/Reporting
Date achieved compliance: 04/07/1993
Evaluation lead agency: State

Evaluation date: 03/24/1993
Evaluation: COMPLIANCE EVALUATION INSPECTION ON-SITE
Area of violation: TSD - Preparedness and Prevention
Date achieved compliance: 03/23/1993
Evaluation lead agency: State

Evaluation date: 03/24/1993
Evaluation: COMPLIANCE EVALUATION INSPECTION ON-SITE
Area of violation: Generators - Pre-transport
Date achieved compliance: 03/24/1993
Evaluation lead agency: State

Evaluation date: 03/24/1993
Evaluation: COMPLIANCE EVALUATION INSPECTION ON-SITE
Area of violation: Generators - Pre-transport
Date achieved compliance: 07/27/1994
Evaluation lead agency: State

Evaluation date: 03/24/1993
Evaluation: COMPLIANCE EVALUATION INSPECTION ON-SITE
Area of violation: Generators - Pre-transport

Map ID
Direction
Distance
Elevation

MAP FINDINGS

Site

Database(s)

EDR ID Number
EPA ID Number

ROHM & HAAS INC (Continued)

1000293869

Date achieved compliance: 03/23/1993
Evaluation lead agency: State

Evaluation date: 09/02/1992
Evaluation: COMPLIANCE EVALUATION INSPECTION ON-SITE
Area of violation: LDR - General
Date achieved compliance: 03/24/1993
Evaluation lead agency: State

Evaluation date: 09/02/1992
Evaluation: COMPLIANCE EVALUATION INSPECTION ON-SITE
Area of violation: TSD - Manifest/Records/Reporting
Date achieved compliance: 05/13/1993
Evaluation lead agency: State

Evaluation date: 09/02/1992
Evaluation: COMPLIANCE EVALUATION INSPECTION ON-SITE
Area of violation: TSD - Preparedness and Prevention
Date achieved compliance: 11/11/1993
Evaluation lead agency: State

Evaluation date: 09/02/1992
Evaluation: COMPLIANCE EVALUATION INSPECTION ON-SITE
Area of violation: Generators - Pre-transport
Date achieved compliance: 07/27/1994
Evaluation lead agency: State

Evaluation date: 09/02/1992
Evaluation: COMPLIANCE EVALUATION INSPECTION ON-SITE
Area of violation: Generators - Pre-transport
Date achieved compliance: 10/23/1992
Evaluation lead agency: State

Evaluation date: 09/02/1992
Evaluation: COMPLIANCE EVALUATION INSPECTION ON-SITE
Area of violation: Generators - Records/Reporting
Date achieved compliance: 05/13/1993
Evaluation lead agency: State

Evaluation date: 09/02/1992
Evaluation: COMPLIANCE EVALUATION INSPECTION ON-SITE
Area of violation: Generators - Manifest
Date achieved compliance: 09/03/1992
Evaluation lead agency: State

Evaluation date: 09/02/1992
Evaluation: COMPLIANCE EVALUATION INSPECTION ON-SITE
Area of violation: Generators - Pre-transport
Date achieved compliance: 03/24/1993
Evaluation lead agency: State

Evaluation date: 09/02/1992
Evaluation: COMPLIANCE EVALUATION INSPECTION ON-SITE
Area of violation: Generators - Pre-transport
Date achieved compliance: 03/30/1994
Evaluation lead agency: State

Map ID
Direction
Distance
Elevation

MAP FINDINGS

Site

Database(s)

EDR ID Number
EPA ID Number

ROHM & HAAS INC (Continued)

1000293869

Evaluation date: 09/02/1992
Evaluation: COMPLIANCE EVALUATION INSPECTION ON-SITE
Area of violation: Generators - Pre-transport
Date achieved compliance: 09/02/1992
Evaluation lead agency: State

Evaluation date: 09/02/1992
Evaluation: COMPLIANCE EVALUATION INSPECTION ON-SITE
Area of violation: Generators - Pre-transport
Date achieved compliance: 03/23/1993
Evaluation lead agency: State

Evaluation date: 09/02/1992
Evaluation: COMPLIANCE EVALUATION INSPECTION ON-SITE
Area of violation: TSD - Preparedness and Prevention
Date achieved compliance: 09/02/1992
Evaluation lead agency: State

Evaluation date: 09/02/1992
Evaluation: COMPLIANCE EVALUATION INSPECTION ON-SITE
Area of violation: TSD - Preparedness and Prevention
Date achieved compliance: 03/23/1993
Evaluation lead agency: State

Evaluation date: 09/02/1992
Evaluation: COMPLIANCE EVALUATION INSPECTION ON-SITE
Area of violation: TSD - Preparedness and Prevention
Date achieved compliance: 03/24/1993
Evaluation lead agency: State

Evaluation date: 09/02/1992
Evaluation: SIGNIFICANT NON-COMPLIER
Area of violation: Not reported
Date achieved compliance: Not reported
Evaluation lead agency: State

Evaluation date: 09/02/1992
Evaluation: COMPLIANCE EVALUATION INSPECTION ON-SITE
Area of violation: TSD - General Facility Standards
Date achieved compliance: 07/25/1996
Evaluation lead agency: State

Evaluation date: 08/26/1992
Evaluation: COMPLIANCE EVALUATION INSPECTION ON-SITE
Area of violation: Generators - General
Date achieved compliance: 12/30/1992
Evaluation lead agency: EPA

Evaluation date: 08/26/1992
Evaluation: COMPLIANCE EVALUATION INSPECTION ON-SITE
Area of violation: Generators - General
Date achieved compliance: 08/26/1992
Evaluation lead agency: EPA

Evaluation date: 08/26/1992
Evaluation: COMPLIANCE EVALUATION INSPECTION ON-SITE
Area of violation: Generators - Records/Reporting

Map ID
Direction
Distance
Elevation

MAP FINDINGS

Site

Database(s)

EDR ID Number
EPA ID Number

ROHM & HAAS INC (Continued)

1000293869

Date achieved compliance: 08/26/1992
Evaluation lead agency: EPA

Evaluation date: 08/26/1992
Evaluation: COMPLIANCE EVALUATION INSPECTION ON-SITE
Area of violation: Generators - Records/Reporting
Date achieved compliance: 12/30/1992
Evaluation lead agency: EPA

Evaluation date: 01/09/1991
Evaluation: COMPLIANCE EVALUATION INSPECTION ON-SITE
Area of violation: Generators - Pre-transport
Date achieved compliance: 01/19/2001
Evaluation lead agency: State

Evaluation date: 10/29/1990
Evaluation: COMPLIANCE SCHEDULE EVALUATION
Area of violation: Not reported
Date achieved compliance: Not reported
Evaluation lead agency: State

Evaluation date: 10/29/1990
Evaluation: COMPLIANCE SCHEDULE EVALUATION
Area of violation: Generators - Records/Reporting
Date achieved compliance: 10/29/1990
Evaluation lead agency: State

Evaluation date: 10/10/1990
Evaluation: NON-FINANCIAL RECORD REVIEW
Area of violation: TSD - General
Date achieved compliance: 10/29/1990
Evaluation lead agency: State

Evaluation date: 10/10/1990
Evaluation: NON-FINANCIAL RECORD REVIEW
Area of violation: Not reported
Date achieved compliance: Not reported
Evaluation lead agency: State

Evaluation date: 10/10/1990
Evaluation: NON-FINANCIAL RECORD REVIEW
Area of violation: Generators - Records/Reporting
Date achieved compliance: 10/29/1990
Evaluation lead agency: State

Evaluation date: 07/31/1990
Evaluation: COMPLIANCE EVALUATION INSPECTION ON-SITE
Area of violation: TSD - General
Date achieved compliance: 11/04/1991
Evaluation lead agency: State

Evaluation date: 07/31/1990
Evaluation: COMPLIANCE EVALUATION INSPECTION ON-SITE
Area of violation: LDR - General
Date achieved compliance: 11/04/1991
Evaluation lead agency: State

Map ID
Direction
Distance
Elevation

MAP FINDINGS

Site

Database(s)

EDR ID Number
EPA ID Number

ROHM & HAAS INC (Continued)

1000293869

Evaluation date: 04/15/1987
Evaluation: COMPLIANCE SCHEDULE EVALUATION
Area of violation: Formal Enforcement Agreement or Order
Date achieved compliance: 03/25/1993
Evaluation lead agency: State

Evaluation date: 07/30/1986
Evaluation: COMPLIANCE SCHEDULE EVALUATION
Area of violation: Formal Enforcement Agreement or Order
Date achieved compliance: 03/25/1993
Evaluation lead agency: State

CORRACTS:

EPA ID: KYD006390017
EPA Region: 04
Area Name: ENTIRE FACILITY
Actual Date: 02/01/1994
Action: CA075ME - CA Prioritization, Facility or area was assigned a medium corrective action priority
NAICS Code(s): 325211
Plastics Material and Resin Manufacturing
Original schedule date: Not reported
Schedule end date: Not reported

EPA ID: KYD006390017
EPA Region: 04
Area Name: ENTIRE FACILITY
Actual Date: 03/27/1996
Action: CA725YE - Current Human Exposures Under Control, Yes, Current Human Exposures Under Control has been verified
NAICS Code(s): 325211
Plastics Material and Resin Manufacturing
Original schedule date: Not reported
Schedule end date: Not reported

EPA ID: KYD006390017
EPA Region: 04
Area Name: ENTIRE FACILITY
Actual Date: 03/31/1992
Action: CA075ME - CA Prioritization, Facility or area was assigned a medium corrective action priority
NAICS Code(s): 325211
Plastics Material and Resin Manufacturing
Original schedule date: Not reported
Schedule end date: Not reported

EPA ID: KYD006390017
EPA Region: 04
Area Name: ENTIRE FACILITY
Actual Date: 06/06/1994
Action: CA050 - RFA Completed
NAICS Code(s): 325211
Plastics Material and Resin Manufacturing
Original schedule date: Not reported
Schedule end date: Not reported

Map ID
Direction
Distance
Elevation

MAP FINDINGS

Site

Database(s)

EDR ID Number
EPA ID Number

ROHM & HAAS INC (Continued)

1000293869

EPA ID: KYD006390017
EPA Region: 04
Area Name: ENTIRE FACILITY
Actual Date: 07/20/2005
Action: CA150 - RFI Workplan Approved
NAICS Code(s): 325211
Plastics Material and Resin Manufacturing
Original schedule date: Not reported
Schedule end date: Not reported

EPA ID: KYD006390017
EPA Region: 04
Area Name: ENTIRE FACILITY
Actual Date: 08/27/1996
Action: CA750NO - Migration of Contaminated Groundwater under Control,
Unacceptable migration of contaminated groundwater is observed or
expected
NAICS Code(s): 325211
Plastics Material and Resin Manufacturing
Original schedule date: Not reported
Schedule end date: Not reported

EPA ID: KYD006390017
EPA Region: 04
Area Name: ENTIRE FACILITY
Actual Date: 11/22/2000
Action: CA100 - RFI Imposition
NAICS Code(s): 325211
Plastics Material and Resin Manufacturing
Original schedule date: Not reported
Schedule end date: Not reported

CERC-NFRAP:

Site ID: 0401943
Federal Facility: Not a Federal Facility
NPL Status: Not on the NPL
Non NPL Status: Deferred to RCRA

CERCLIS-NFRAP Site Contact Name(s):

Contact Name: Loftin Carr
Contact Tel: (404) 562-8804
Contact Title: Remedial Project Manager (RPM)

Contact Name: Nestor Young
Contact Tel: (404) 562-8812
Contact Title: Remedial Project Manager (RPM)

Contact Name: Robert West
Contact Tel: (404) 562-8806
Contact Title: Remedial Project Manager (RPM)

Contact Name: Tony DeAngelo
Contact Tel: (404) 562-8826
Contact Title: Remedial Project Manager (RPM)

Contact Name: Femi Akindele

Map ID
Direction
Distance
Elevation

MAP FINDINGS

Site

Database(s)

EDR ID Number
EPA ID Number

ROHM & HAAS INC (Continued)

1000293869

Contact Tel: (404) 562-8809
Contact Title: Remedial Project Manager (RPM)

Contact Name: Randy Bryant
Contact Tel: (404) 562-8794
Contact Title: Remedial Project Manager (RPM)

Contact Name: Carolyn Callihan
Contact Tel: (404) 562-8913
Contact Title: Site Assessment Manager (SAM)

CERCLIS-NFRAP Site Alias Name(s):

Alias Name: ROHM & HAAS INC
Alias Address: Not reported
JEFFERSON, KY

Site Description: Not reported

CERCLIS-NFRAP Assessment History:

Action: DISCOVERY
Date Started: Not reported
Date Completed: 03/01/1980
Priority Level: Not reported

Action: PRELIMINARY ASSESSMENT
Date Started: Not reported
Date Completed: 05/01/1980
Priority Level: Low

Action: SITE INSPECTION
Date Started: Not reported
Date Completed: 12/21/1989
Priority Level: Deferred to RCRA (Subtitle C)

Action: ARCHIVE SITE
Date Started: Not reported
Date Completed: 01/06/1997
Priority Level: Not reported

NY MANIFEST:

Document ID: NYB5335911
Manifest Status: Completed copy
Trans1 State ID: P51944
Trans2 State ID: Not reported
Generator Ship Date: 950113
Trans1 Recv Date: 950113
Trans2 Recv Date: Not reported
TSD Site Recv Date: 950123
Part A Recv Date: 950126
Part B Recv Date: 950202
Generator EPA ID: KYD006390017
Trans1 EPA ID: ILD099202681
Trans2 EPA ID: Not reported
TSDF ID: NYD049836679
Waste Code: D009 - MERCURY 0.2 MG/L TCLP
Quantity: 00016
Units: G - Gallons (liquids only)* (8.3 pounds)
Number of Containers: 001

Map ID
Direction
Distance
Elevation

MAP FINDINGS

Site

Database(s)

EDR ID Number
EPA ID Number

ROHM & HAAS INC (Continued)

1000293869

Container Type: DF - Fiberboard or plastic drums (glass)
Handling Method: R Material recovery of more than 75 percent of the total material.
Specific Gravity: 100
Year: 95
Manifest Tracking Num: Not reported
Import Ind: Not reported
Export Ind: Not reported
Discr Quantity Ind: Not reported
Discr Type Ind: Not reported
Discr Residue Ind: Not reported
Discr Partial Reject Ind: Not reported
Discr Full Reject Ind: Not reported
Manifest Ref Num: Not reported
Alt Fac RCRA Id: Not reported
Alt Fac Sign Date: Not reported
Mgmt Method Type Code: Not reported
EPA ID: KYD006390017
Facility Name: ROHM & HAAS KENTUCKY
Facility Address: 4300 CAMPGROUND RD
Facility City: LOUISVILLE
Facility Address 2: Not reported
Country: USA
Mailing Name: ROHM & HAAS KENTUCKY
Mailing Contact: VERNON L HUDSON
Mailing Address: 4300 CAMPGROUND RD
Mailing Address 2: Not reported
Mailing City: LOUISVILLE
Mailing State: KY
Mailing Zip: 40216
Mailing Zip4: Not reported
Mailing Country: USA
Mailing Phone: 502-449-5200

Document ID: NYB7217253
Manifest Status: Completed copy
Trans1 State ID: HQ32093
Trans2 State ID: Not reported
Generator Ship Date: 960607
Trans1 Recv Date: 960607
Trans2 Recv Date: Not reported
TSD Site Recv Date: 960611
Part A Recv Date: Not reported
Part B Recv Date: 960618
Generator EPA ID: KYD006390017
Trans1 EPA ID: MOD095038998
Trans2 EPA ID: Not reported
TSDF ID: NYD048148175
Waste Code: D009 - MERCURY 0.2 MG/L TCLP
Quantity: 00025
Units: G - Gallons (liquids only)* (8.3 pounds)
Number of Containers: 001
Container Type: DM - Metal drums, barrels
Handling Method: R Material recovery of more than 75 percent of the total material.
Specific Gravity: 100
Year: 96
Manifest Tracking Num: Not reported
Import Ind: Not reported

Map ID
Direction
Distance
Elevation

MAP FINDINGS

Site

Database(s)

EDR ID Number
EPA ID Number

ROHM & HAAS INC (Continued)

1000293869

Export Ind: Not reported
Discr Quantity Ind: Not reported
Discr Type Ind: Not reported
Discr Residue Ind: Not reported
Discr Partial Reject Ind: Not reported
Discr Full Reject Ind: Not reported
Manifest Ref Num: Not reported
Alt Fac RCRA Id: Not reported
Alt Fac Sign Date: Not reported
Mgmt Method Type Code: Not reported
EPA ID: KYD006390017
Facility Name: ROHM & HAAS KENTUCKY
Facility Address: 4300 CAMPGROUND RD
Facility City: LOUISVILLE
Facility Address 2: Not reported
Country: USA
Mailing Name: ROHM & HAAS KENTUCKY
Mailing Contact: VERNON L HUDSON
Mailing Address: 4300 CAMPGROUND RD
Mailing Address 2: Not reported
Mailing City: LOUISVILLE
Mailing State: KY
Mailing Zip: 40216
Mailing Zip4: Not reported
Mailing Country: USA
Mailing Phone: 502-449-5200

K80 ROHM & HAAS - LOUISVILLE PLANT
South 4300 CAMP GROUND RD
1/2-1 LOUISVILLE, KY 40232
0.944 mi.
4984 ft. Site 2 of 3 in cluster K

KY SHWS S106885275
N/A

Relative: SHWS:
Higher **Status:** Closed
Longitude: -85.847500
Latitude: 38.214167
Actual: Facility Address 2: Not reported
451 ft. Subject Item County: Jefferson
Sub Item Longitude: 38.21081
Subject Item Address: 4300 CAMPGROUND RD
Subject Item Address2: Not reported
Subject Item City,St,Zip: Louisville, KY 40216
Facility Group: 1
Regulatory Desc: State Superfund
Closure Option: Option A No Action Necessary
Side SG: 50117
Closure Date: 12/31/2000
Description: ROHM & HAAS (Closed: No Action Necessary)

MAP FINDINGS

Map ID
Direction
Distance
Elevation

Site

Database(s)

EDR ID Number
EPA ID Number

K81 **ROHM & HAAS - LOUISVILLE PLANT** **KY SWF/LF** **S107602968**
South **4300 CAMP GROUND RD**
1/2-1 **LOUISVILLE, KY 40232**
0.944 mi.
4984 ft. **Site 3 of 3 in cluster K**

Relative: **LF:**
Higher Facility ID: 2205
 Status: Terminated
Actual: Facility Type: Residential Landfill
451 ft.

82 **BELLS LANE RAMP** **CERC-NFRAP** **1003869572**
East **I-264 & BELLS LANE**
1/2-1 **LOUISVILLE, KY 40211**
0.957 mi.
5053 ft.

Relative: **CERC-NFRAP:**
Higher Site ID: 0405915
 Federal Facility: Not a Federal Facility
Actual: NPL Status: Not on the NPL
465 ft. Non NPL Status: NFRAP

- CERCLIS-NFRAP Site Contact Name(s):
- Contact Name: Lofton Carr
 - Contact Tel: (404) 562-8804
 - Contact Title: Remedial Project Manager (RPM)

 - Contact Name: Nestor Young
 - Contact Tel: (404) 562-8812
 - Contact Title: Remedial Project Manager (RPM)

 - Contact Name: Robert West
 - Contact Tel: (404) 562-8806
 - Contact Title: Remedial Project Manager (RPM)

 - Contact Name: Tony DeAngelo
 - Contact Tel: (404) 562-8826
 - Contact Title: Remedial Project Manager (RPM)

 - Contact Name: Femi Akindele
 - Contact Tel: (404) 562-8809
 - Contact Title: Remedial Project Manager (RPM)

 - Contact Name: Randy Bryant
 - Contact Tel: (404) 562-8794
 - Contact Title: Remedial Project Manager (RPM)

 - Contact Name: Carolyn Callihan
 - Contact Tel: (404) 562-8913
 - Contact Title: Site Assessment Manager (SAM)

Site Description: FORMER OPEN DUMP SITE WAS REDONE DURING THE CONSTRUCTION OF I-264. DITCH THAT LIES BETWEEN THE RAMP TO I-264 SOUTH AND A LEVEL FENCED-IN AREA EAST OF THE RAMP IS FILLED WITH BLACKENED SOIL.

CERCLIS-NFRAP Assessment History:
 Action: DISCOVERY
 Date Started: Not reported
 Date Completed: 07/29/1992

Map ID
Direction
Distance
Elevation

MAP FINDINGS

Site Database(s) EDR ID Number
EPA ID Number

BELLS LANE RAMP (Continued)

1003869572

Priority Level: Not reported
Action: ARCHIVE SITE
Date Started: Not reported
Date Completed: 02/01/1993
Priority Level: Not reported
Action: PRELIMINARY ASSESSMENT
Date Started: Not reported
Date Completed: 02/01/1993
Priority Level: NFRAP (No Further Remedial Action Planned)

83
NE
1/2-1
0.984 mi.
5194 ft.

GIBSON AVE DRUM SITE
4300 GIBSON LN
LOUISVILLE, KY 40201

KY SHWS S106885668
N/A

Relative:
Higher

SHWS:
Status: Closed
Longitude: -85.759440
Latitude: 38.254170
Facility Address 2: Not reported
Subject Item County: Jefferson
Sub Item Longitude: 38.25417
Subject Item Address: 4300 GIBSON LANE
Subject Item Address2: Not reported
Subject Item City,St,Zip: Louisville, KY
Facility Group: 1
Regulatory Desc: State Superfund
Closure Option: Option C Restored
Side SG: 34975
Closure Date: 12/06/1994
Description: GIBSON AVE. DRUM SITE (Closed: Restored)

Actual:
447 ft.

84
SE
> 1
1.013 mi.
5351 ft.

ROBINSON WRECKING COMPANY INC
3523 CAMPGROUND ROAD
LOUISVILLE, KY 40211

KY SHWS 1002916823
KY SWF/LF N/A
KY HIST LF

Relative:
Higher

SHWS:
Status: Active
Longitude: -85.826000
Latitude: 38.214368
Facility Address 2: Not reported
Subject Item County: Jefferson
Sub Item Longitude: 38.21437
Subject Item Address: 3523 CAMPGROUND RD
Subject Item Address2: Not reported
Subject Item City,St,Zip: Louisville, KY 40211
Facility Group: 3
Regulatory Desc: State Superfund
Closure Option: Not reported
Side SG: 16597
Closure Date: Not reported

Actual:
460 ft.

Map ID
Direction
Distance
Elevation

MAP FINDINGS

Site

Database(s) EDR ID Number
EPA ID Number

ROBINSON WRECKING COMPANY INC (Continued)

1002916823

Description: BRAMERSLAKE DREAMLAND DRIVE SITELAKE DREAMLAND SOUTH END SITEBRAMER DUMP

Status: Active
Longitude: -85.826000
Latitude: 38.214368
Facility Address 2: Not reported
Subject Item County: Jefferson
Sub Item Longitude: 38.20620
Subject Item Address: 4609 Lake Dreamland Rd
Subject Item Address2: Not reported
Subject Item City,St,Zip: Louisville, KY 40216
Facility Group: 1
Regulatory Desc: State Superfund
Closure Option: Not reported
Side SG: 16751
Closure Date: Not reported

Description: BRAMERSLAKE DREAMLAND DRIVE SITELAKE DREAMLAND SOUTH END SITEBRAMER DUMP

Status: Active
Longitude: -85.826000
Latitude: 38.214368
Facility Address 2: Not reported
Subject Item County: Jefferson
Sub Item Longitude: 38.20620
Subject Item Address: 4609 LAKE DREAMLAND RD
Subject Item Address2: Not reported
Subject Item City,St,Zip: Louisville, KY 40216
Facility Group: 2
Regulatory Desc: State Superfund
Closure Option: Not reported
Side SG: 16748
Closure Date: Not reported

Description: BRAMERSLAKE DREAMLAND DRIVE SITELAKE DREAMLAND SOUTH END SITEBRAMER DUMP

Status: Active
Longitude: -85.826000
Latitude: 38.214368
Facility Address 2: Not reported
Subject Item County: Jefferson
Sub Item Longitude: 38.21437
Subject Item Address: 3523 Campground Rd
Subject Item Address2: Not reported
Subject Item City,St,Zip: Louisville, KY 40211
Facility Group: 4
Regulatory Desc: State Superfund
Closure Option: Not reported
Side SG: 16598
Closure Date: Not reported

Description: BRAMERSLAKE DREAMLAND DRIVE SITELAKE DREAMLAND SOUTH END SITEBRAMER DUMP

LF:

Facility ID: 40347
Status: Operating
Facility Type: Beneficial Reuse

Facility ID: 40347
Status: Revoked

Map ID
Direction
Distance
Elevation

MAP FINDINGS

Site Database(s) EDR ID Number
EPA ID Number

ROBINSON WRECKING COMPANY INC (Continued)

1002916823

Facility Type: Transfer Station Solid Waste-SW-RPBR
Facility ID: 40347
Status: Revoked
Facility Type: Commercial Recycling Center-SW-RPBR

HIST LF:

Facility ID: 056-00194
Facility Address 2: Not reported
Status: APPLICATION APPROVED
Facility Type: BENEFICIAL REUSE
Owner: ROBINSON WRECKING COMPANY INC
Owner Address1: 3523 CAMPGROUND ROAD
Owner Address2: Not reported
Owner City,St,Zip: LOUISVILLE, KY 40211-
Owner Phone: (502)776-3050
Activity Type: BENEFICIAL REUSE, SOLID WASTE
Activity Status: ACTIVITY APPROVED
Contact First Name: LEWIS
Contact Last Name: ROBINSON
Contact Phone: (502)776-3050

L85
SSW
> 1
1.080 mi.
5704 ft.

CAMPGROUND LANDFILL
4501 CAMPGROUND RD
LOUISVILLE, KY 40201

KY SHWS 1005556654
FINDS 110009939852
KY SWF/LF
KY NPDES

Site 1 of 3 in cluster L

Relative:
Higher

Actual:
450 ft.

SHWS:
Status: Active
Longitude: -85.845833
Latitude: 38.207222
Facility Address 2: Not reported
Subject Item County: Not reported
Sub Item Longitude: Not reported
Subject Item Address: NONE
Subject Item Address2: Not reported
Subject Item City,St,Zip: Not reported
Facility Group: 1
Regulatory Desc: State Superfund
Closure Option: Not reported
Side SG: 16599
Closure Date: Not reported
Description: CAMPGROUND LANDFILL

FINDS:

Other Pertinent Environmental Activity Identified at Site

PCS (Permit Compliance System) is a computerized management information system that contains data on National Pollutant Discharge Elimination System (NPDES) permit holding facilities. PCS tracks the permit, compliance, and enforcement status of NPDES facilities.

LF:

Facility ID: 1979

Map ID
 Direction
 Distance
 Elevation

MAP FINDINGS

Site _____ Database(s) _____ EDR ID Number
 EPA ID Number

CAMPGROUND LANDFILL (Continued)

1005556654

Status: Terminated
 Facility Type: Residential Landfill

KY NPDES:

KY DES #: KYR500007
 Facility Addr 2: Not reported
 Facility Status: ACTIVE
 Inactive Date: Not reported
 Design Capacity: Not reported
 Fee Category: Not reported
 SIC Code: 4953
 Lat/Long: +3812300 / -08550430
 Lat/Long Method: A
 USGS Hydrologic Basin Code: 05140101
 Facility Stream Segment: Not reported
 Facility Mileage Indicator: Not reported
 Basin Code: Not reported
 Basin Code Description: Not reported
 DMR Contact: JOHN A BARBUSH, PROJECT MGR
 Mailing Address: WASTE MANAGEMENT CSMGY
 Mailing Address 2: 2673 OUTER LOOP
 Mailing City,St,Zip: LOUISVILLE, KY 40219
 Permit Issued: 9/13/2002
 Permit Expires: 9/30/2007
 SIC Code Description: REFUSE SYSTEMS
 Reveiving Waters: PADDY RUN CRK
 Major/Minor: MINOR

L86
 SSW
 > 1
 1.080 mi.
 5704 ft.

AMERICAN SYNTHETIC RUBBER CORP
4500 CAMPGROUND RD
LOUISVILLE, KY 40206
 Site 2 of 3 in cluster L

KY SHWS 1000359266
FINDS 40216MRCNS45
 RCRA-LQG
 TRIS
 RCRA-TSDF
 KY UST
 CORRACTS
 CERC-NFRAP

Relative:
 Higher

Actual:
 450 ft.

SHWS:

Status: Active
 Longitude: -85.845833
 Latitude: 38.208333
 Facility Address 2: Not reported
 Subject Item County: Jefferson
 Sub Item Longitude: 38.20801
 Subject Item Address: 4500 CAMPGROUND RD
 Subject Item Address2: Not reported
 Subject Item City,St,Zip: Louisville, KY 40201
 Facility Group: 2
 Regulatory Desc: State Superfund
 Closure Option: Not reported
 Side SG: 52623
 Closure Date: Not reported
 Description: AMERICAN SYNTHETIC RUBBER CORP. (Closed: Restored)AMERICAN SYNTHETIC RUBBER

Status: Closed
 Longitude: -85.845833
 Latitude: 38.208333

Map ID
Direction
Distance
Elevation

MAP FINDINGS

Site

Database(s)

EDR ID Number
EPA ID Number

AMERICAN SYNTHETIC RUBBER CORP (Continued)

1000359266

Facility Address 2: Not reported
Subject Item County: Jefferson
Sub Item Longitude: 38.20918
Subject Item Address: 4500 CAMPGROUND ROAD
Subject Item Address2: Not reported
Subject Item City,St,Zip: Louisville, KY 40216
Facility Group: 1
Regulatory Desc: Petroleum Cleanup
Closure Option: Option C Restored
Side SG: 34355
Closure Date: 03/22/2002
Description: AMERICAN SYNTHETIC RUBBER CORP. (Closed: Restored)AMERICAN SYNTHETIC RUBBER

FINDS:

Other Pertinent Environmental Activity Identified at Site

AFS (Aerometric Information Retrieval System (AIRS) Facility Subsystem) replaces the former Compliance Data System (CDS), the National Emission Data System (NEDS), and the Storage and Retrieval of Aerometric Data (SAROAD). AIRS is the national repository for information concerning airborne pollution in the United States. AFS is used to track emissions and compliance data from industrial plants. AFS data are utilized by states to prepare State Implementation Plans to comply with regulatory programs and by EPA as an input for the estimation of total national emissions. AFS is undergoing a major redesign to support facility operating permits required under Title V of the Clean Air Act.

NCDB (National Compliance Data Base) supports implementation of the Federal Insecticide, Fungicide, and Rodenticide Act (FIFRA) and the Toxic Substances Control Act (TSCA). The system tracks inspections in regions and states with cooperative agreements, enforcement actions, and settlements.

TRIS (Toxics Release Inventory System) contains information from facilities on the amounts of over 300 listed toxic chemicals that these facilities release directly to air, water, land, or that are transported off-site.

The NEI (National Emissions Inventory) database contains information on stationary and mobile sources that emit criteria air pollutants and their precursors, as well as hazardous air pollutants (HAPs).

NEPT (National Environmental Performance Track) is designed to recognize facilities that consistently meet their legal requirements and have implemented high-quality environmental management systems. Performance Track encourages facilities to continuously improve their environmental performance and to work closely with their community and employees.

RCRAInfo is a national information system that supports the Resource Conservation and Recovery Act (RCRA) program through the tracking of events and activities related to facilities that generate, transport, and treat, store, or dispose of hazardous waste. RCRAInfo allows RCRA program staff to track the notification, permit, compliance, and corrective action activities required under RCRA.

Map ID
Direction
Distance
Elevation

MAP FINDINGS

Site

Database(s)

EDR ID Number
EPA ID Number

AMERICAN SYNTHETIC RUBBER CORP (Continued)

1000359266

ICIS (Integrated Compliance Information System) is the Integrated Compliance Information System and provides a database that, when complete, will contain integrated Enforcement and Compliance information across most of EPA's programs. The vision for ICIS is to replace EPA's independent databases that contain Enforcement data with a single repository for that information. Currently, ICIS contains all Federal Administrative and Judicial enforcement actions. This information is maintained in ICIS by EPA in the Regional offices and its Headquarters. A future release of ICIS will replace the Permit Compliance System (PCS) which supports the NPDES and will integrate that information with Federal actions already in the system. ICIS also has the capability to track other activities occurring in the Region that support Compliance and Enforcement programs. These include; Incident Tracking, Compliance Assistance, and Compliance Monitoring.

RACT/BACT/LAER Clearinghouse (RBLC) data base contains case-specific information on the 'Best Available' air pollution technologies that have been required to reduce the emission of air pollutants from stationary sources (e.g., power plants, steel mills, chemical plants, etc.). This information has been provided by State and local permitting agencies. The Clearinghouse also contains a regulation data base that summarizes EPA emission limits required in New Source Performance Standards (NSPS), National Emission Standards for Hazardous Air Pollutants (NESHAP), and Maximum Achievable Control Technology (MACT) standards.

PCS (Permit Compliance System) is a computerized management information system that contains data on National Pollutant Discharge Elimination System (NPDES) permit holding facilities. PCS tracks the permit, compliance, and enforcement status of NPDES facilities.

RCRA-LQG:

Date form received by agency: 01/23/2008
Facility name: AMERICAN SYNTHETIC RUBBER COMPANY, A DIV
Facility address: 4500 CAMPGROUND ROAD
LOUISVILLE, KY 40216
EPA ID: KYD006382857
Mailing address: P.O. BOX 32960
LOUISVILLE, KY 40232
Contact: RICHARD M ROBINSON
Contact address: P.O. BOX 32960
LOUISVILLE, KY 40232
Contact country: US
Contact telephone: (502) 449-7234
Contact email: Not reported
EPA Region: 04
Land type: Private
Classification: TSDF
Description: Handler is engaged in the treatment, storage or disposal of hazardous waste
TSD commencement date: Not reported
Classification: Large Quantity Generator
Description: Handler: generates 1,000 kg or more of hazardous waste during any calendar month; or generates more than 1 kg of acutely hazardous waste during any calendar month; or generates more than 100 kg of any residue or contaminated soil, waste or other debris resulting from the

Map ID
Direction
Distance
Elevation

MAP FINDINGS

Site

Database(s)

EDR ID Number
EPA ID Number

AMERICAN SYNTHETIC RUBBER CORP (Continued)

1000359266

cleanup of a spill, into or on any land or water, of acutely hazardous waste during any calendar month; or generates 1 kg or less of acutely hazardous waste during any calendar month, and accumulates more than 1 kg of acutely hazardous waste at any time; or generates 100 kg or less of any residue or contaminated soil, waste or other debris resulting from the cleanup of a spill, into or on any land or water, of acutely hazardous waste during any calendar month, and accumulates more than 100 kg of that material at any time

Owner/Operator Summary:

Owner/operator name: MICHELIN NORTH AMERICA, INC.
Owner/operator address: P.O. BOX 19001
GREENVILLE, SC 29602
Owner/operator country: US
Owner/operator telephone: 864-458-5000
Legal status: Private
Owner/Operator Type: Owner
Owner/Op start date: 12/12/2005
Owner/Op end date: Not reported

Owner/operator name: UNKNOWN
Owner/operator address: P.O. BOX 32960
LOUISVILLE, KY 40232
Owner/operator country: US
Owner/operator telephone: Not reported
Legal status: Private
Owner/Operator Type: Operator
Owner/Op start date: 12/12/2005
Owner/Op end date: Not reported

Handler Activities Summary:

U.S. importer of hazardous waste: No
Mixed waste (haz. and radioactive): No
Recycler of hazardous waste: No
Transporter of hazardous waste: No
Treater, storer or disposer of HW: No
Underground injection activity: No
On-site burner exemption: No
Furnace exemption: No
Used oil fuel burner: No
Used oil processor: No
Used oil refiner: No
Used oil fuel marketer to burner: No
Used oil Specification marketer: No
Used oil transfer facility: No
Used oil transporter: No
Off-site waste receiver: Commercial status unknown

Historical Generators:

Date form received by agency: 12/17/2007
Facility name: AMERICAN SYNTHETIC RUBBER COMPANY, A DIV
Site name: AMERICAN SYNTHETIC RUBBER COMPANY LLC
Classification: Large Quantity Generator

Date form received by agency: 12/18/2006
Facility name: AMERICAN SYNTHETIC RUBBER COMPANY, A DIV

Map ID
Direction
Distance
Elevation

MAP FINDINGS

Site

Database(s)

EDR ID Number
EPA ID Number

AMERICAN SYNTHETIC RUBBER CORP (Continued)

1000359266

Site name: AMERICAN SYNTHETIC RUBBER COMPANY LLC
Classification: Large Quantity Generator

Date form received by agency: 01/01/2006
Facility name: AMERICAN SYNTHETIC RUBBER COMPANY, A DIV
Site name: AMERICAN SYNTHETIC RUBBER COMPANY LLC
Classification: Large Quantity Generator

Date form received by agency: 12/12/2005
Facility name: AMERICAN SYNTHETIC RUBBER COMPANY, A DIV
Site name: AMERICAN SYNTHETIC RUBBER COMPANY LLC
Classification: Large Quantity Generator

Date form received by agency: 12/15/2004
Facility name: AMERICAN SYNTHETIC RUBBER COMPANY, A DIV
Site name: AMERICAN SYNTHETIC RUBBER COMPANY LLC
Classification: Large Quantity Generator

Date form received by agency: 01/01/2004
Facility name: AMERICAN SYNTHETIC RUBBER COMPANY, A DIV
Site name: AMERICAN SYNTHETIC RUBBER COMPANY, LLC
Classification: Large Quantity Generator

Date form received by agency: 12/04/2003
Facility name: AMERICAN SYNTHETIC RUBBER COMPANY, A DIV
Site name: AMERICAN SYNTHETIC RUBBER COMPANY LLC
Classification: Large Quantity Generator

Date form received by agency: 12/18/2002
Facility name: AMERICAN SYNTHETIC RUBBER COMPANY, A DIV
Site name: AMERICAN SYNTHETIC RUBBER COMPANY LLC
Classification: Large Quantity Generator

Date form received by agency: 04/12/2002
Facility name: AMERICAN SYNTHETIC RUBBER COMPANY, A DIV
Site name: AMERICAN SYNTHETIC RUBBER COMPANY, LLC
Classification: Large Quantity Generator

Date form received by agency: 12/28/2001
Facility name: AMERICAN SYNTHETIC RUBBER COMPANY, A DIV
Site name: AMERICAN SYNTHETIC RUBBER COMPANY LLC
Classification: Large Quantity Generator

Date form received by agency: 12/12/2000
Facility name: AMERICAN SYNTHETIC RUBBER COMPANY, A DIV
Site name: AMERICAN SYNTHETIC RUBBER COMPANY LLC
Classification: Large Quantity Generator

Date form received by agency: 11/27/2000
Facility name: AMERICAN SYNTHETIC RUBBER COMPANY, A DIV
Site name: AMERICAN SYNTHETIC RUBBER COMPANY, LLC
Classification: Large Quantity Generator

Date form received by agency: 06/02/2000
Facility name: AMERICAN SYNTHETIC RUBBER COMPANY, A DIV
Site name: AMERICAN SYNTHETIC RUBBER COMPANY LLC
Classification: Large Quantity Generator

Map ID
Direction
Distance
Elevation

MAP FINDINGS

Site

Database(s)

EDR ID Number
EPA ID Number

AMERICAN SYNTHETIC RUBBER CORP (Continued)

1000359266

Date form received by agency: 03/01/1998
Facility name: AMERICAN SYNTHETIC RUBBER COMPANY, A DIV
Site name: AMERICAN SYNTHETIC RUBBER CORP.
Classification: Large Quantity Generator

Date form received by agency: 03/01/1996
Facility name: AMERICAN SYNTHETIC RUBBER COMPANY, A DIV
Site name: AMERICAN SYNTHETIC RUBBER CORP.
Classification: Large Quantity Generator

Date form received by agency: 05/15/1995
Facility name: AMERICAN SYNTHETIC RUBBER COMPANY, A DIV
Site name: AMERICAN SYNTHETIC RUBBER COMPANY LLC
Classification: Not a generator, verified

Date form received by agency: 03/01/1994
Facility name: AMERICAN SYNTHETIC RUBBER COMPANY, A DIV
Site name: AMERICAN SYNTHETIC RUBBER CORP.
Classification: Large Quantity Generator

Date form received by agency: 03/01/1992
Facility name: AMERICAN SYNTHETIC RUBBER COMPANY, A DIV
Site name: AMERICAN SYNTHETIC RUBBER CORP.
Classification: Large Quantity Generator

Date form received by agency: 12/22/1990
Facility name: AMERICAN SYNTHETIC RUBBER COMPANY, A DIV
Site name: AMERICAN SYNTHETIC RUBBER COMPANY LLC
Classification: Large Quantity Generator

Date form received by agency: 03/01/1990
Facility name: AMERICAN SYNTHETIC RUBBER COMPANY, A DIV
Site name: AMERICAN SYNTHETIC RUBBER CORP.
Classification: Large Quantity Generator

Hazardous Waste Summary:

Waste code: D001
Waste name: IGNITABLE HAZARDOUS WASTES ARE THOSE WASTES WHICH HAVE A FLASHPOINT OF LESS THAN 140 DEGREES FAHRENHEIT AS DETERMINED BY A PENSKEY-MARTENS CLOSED CUP FLASH POINT TESTER. ANOTHER METHOD OF DETERMINING THE FLASH POINT OF A WASTE IS TO REVIEW THE MATERIAL SAFETY DATA SHEET, WHICH CAN BE OBTAINED FROM THE MANUFACTURER OR DISTRIBUTOR OF THE MATERIAL. LACQUER THINNER IS AN EXAMPLE OF A COMMONLY USED SOLVENT WHICH WOULD BE CONSIDERED AS IGNITABLE HAZARDOUS WASTE.

Waste code: D008
Waste name: LEAD

Waste code: D009
Waste name: MERCURY

Waste code: D018
Waste name: BENZENE

Waste code: F003
Waste name: THE FOLLOWING SPENT NON-HALOGENATED SOLVENTS: XYLENE, ACETONE, ETHYL ACETATE, ETHYL BENZENE, ETHYL ETHER, METHYL ISOBUTYL KETONE, N-BUTYL

Map ID
Direction
Distance
Elevation

MAP FINDINGS

Site

Database(s)

EDR ID Number
EPA ID Number

AMERICAN SYNTHETIC RUBBER CORP (Continued)

1000359266

ALCOHOL, CYCLOHEXANONE, AND METHANOL; ALL SPENT SOLVENT MIXTURES/BLENDS CONTAINING, BEFORE USE, ONLY THE ABOVE SPENT NON-HALOGENATED SOLVENTS; AND ALL SPENT SOLVENT MIXTURES/BLENDS CONTAINING, BEFORE USE, ONE OR MORE OF THE ABOVE NON-HALOGENATED SOLVENTS, AND, A TOTAL OF TEN PERCENT OR MORE (BY VOLUME) OF ONE OR MORE OF THOSE SOLVENTS LISTED IN F001, F002, F004, AND F005, AND STILL BOTTOMS FROM THE RECOVERY OF THESE SPENT SOLVENTS AND SPENT SOLVENT MIXTURES.

Waste code: F005
Waste name: THE FOLLOWING SPENT NON-HALOGENATED SOLVENTS: TOLUENE, METHYL ETHYL KETONE, CARBON DISULFIDE, ISOBUTANOL, PYRIDINE, BENZENE, 2-ETHOXYETHANOL, AND 2-NITROPROPANE; ALL SPENT SOLVENT MIXTURES/BLENDS CONTAINING, BEFORE USE, A TOTAL OF TEN PERCENT OR MORE (BY VOLUME) OF ONE OR MORE OF THE ABOVE NON-HALOGENATED SOLVENTS OR THOSE SOLVENTS LISTED IN F001, F002, OR F004; AND STILL BOTTOMS FROM THE RECOVERY OF THESE SPENT SOLVENTS AND SPENT SOLVENT MIXTURES.

Waste code: U009
Waste name: ACRYLONITRILE

Biennial Reports:

Last Biennial Reporting Year: 2005

Annual Waste Handled:

Waste code: D001
Waste name: IGNITABLE HAZARDOUS WASTES ARE THOSE WASTES WHICH HAVE A FLASHPOINT OF LESS THAN 140 DEGREES FAHRENHEIT AS DETERMINED BY A PENSLEY-MARTENS CLOSED CUP FLASH POINT TESTER. ANOTHER METHOD OF DETERMINING THE FLASH POINT OF A WASTE IS TO REVIEW THE MATERIAL SAFETY DATA SHEET, WHICH CAN BE OBTAINED FROM THE MANUFACTURER OR DISTRIBUTOR OF THE MATERIAL. LACQUER THINNER IS AN EXAMPLE OF A COMMONLY USED SOLVENT WHICH WOULD BE CONSIDERED AS IGNITABLE HAZARDOUS WASTE.

Amount (Lbs): 52000

Waste code: D018
Waste name: BENZENE
Amount (Lbs): 51600

Waste code: D019
Waste name: CARBON TETRACHLORIDE
Amount (Lbs): 5200

Waste code: D022
Waste name: CHLOROFORM
Amount (Lbs): 5200

Corrective Action Summary:

Event date: 04/19/1990
Event: RFA Initiation

Event date: 10/15/1991
Event: RFA Determination Of Need For An RFI, RFI is Not Necessary;

Event date: 10/15/1991

Map ID
Direction
Distance
Elevation

MAP FINDINGS

Site

Database(s)

EDR ID Number
EPA ID Number

AMERICAN SYNTHETIC RUBBER CORP (Continued)

1000359266

Event: RFA Completed

Event date: 03/31/1992
Event: CA Prioritization, Facility or area was assigned a medium corrective action priority.

Event date: 04/01/1992
Event: RFA Completed

Facility Has Received Notices of Violations:

Regulation violated: SR - 43:020 Sec 5
Area of violation: Generators - General
Date violation determined: 11/15/2005
Date achieved compliance: 11/15/2005
Violation lead agency: State
Enforcement action: WRITTEN INFORMAL
Enforcement action date: 11/15/2005
Enf. disposition status: Not reported
Enf. disp. status date: Not reported
Enforcement lead agency: State
Proposed penalty amount: Not reported
Final penalty amount: Not reported
Paid penalty amount: Not reported

Regulation violated: SR - 35:030 Sec 7(3)
Area of violation: Generators - Pre-transport
Date violation determined: 11/15/2005
Date achieved compliance: 12/13/2005
Violation lead agency: State
Enforcement action: WRITTEN INFORMAL
Enforcement action date: 11/15/2005
Enf. disposition status: Not reported
Enf. disp. status date: Not reported
Enforcement lead agency: State
Proposed penalty amount: Not reported
Final penalty amount: Not reported
Paid penalty amount: Not reported

Regulation violated: SR - 35:180 Sec4(1)
Area of violation: Generators - Pre-transport
Date violation determined: 11/15/2005
Date achieved compliance: 12/13/2005
Violation lead agency: State
Enforcement action: WRITTEN INFORMAL
Enforcement action date: 11/15/2005
Enf. disposition status: Not reported
Enf. disp. status date: Not reported
Enforcement lead agency: State
Proposed penalty amount: Not reported
Final penalty amount: Not reported
Paid penalty amount: Not reported

Regulation violated: SR - 44:020 Sec 3(3)a
Area of violation: Generators - General
Date violation determined: 11/15/2005
Date achieved compliance: 11/15/2005
Violation lead agency: State

Map ID
Direction
Distance
Elevation

MAP FINDINGS

Site

Database(s)

EDR ID Number
EPA ID Number

AMERICAN SYNTHETIC RUBBER CORP (Continued)

1000359266

Enforcement action: WRITTEN INFORMAL
Enforcement action date: 11/15/2005
Enf. disposition status: Not reported
Enf. disp. status date: Not reported
Enforcement lead agency: State
Proposed penalty amount: Not reported
Final penalty amount: Not reported
Paid penalty amount: Not reported

Regulation violated: SR - 444:020 Sec 4
Area of violation: Generators - General
Date violation determined: 05/05/2004
Date achieved compliance: 05/05/2004
Violation lead agency: State

Enforcement action: WRITTEN INFORMAL
Enforcement action date: 05/05/2004
Enf. disposition status: Not reported
Enf. disp. status date: Not reported
Enforcement lead agency: State
Proposed penalty amount: Not reported
Final penalty amount: Not reported
Paid penalty amount: Not reported

Regulation violated: SR - 32;030 Sec 5(3)(a)(2)
Area of violation: Generators - Pre-transport
Date violation determined: 05/05/2004
Date achieved compliance: 05/05/2004
Violation lead agency: State

Enforcement action: WRITTEN INFORMAL
Enforcement action date: 05/05/2004
Enf. disposition status: Not reported
Enf. disp. status date: Not reported
Enforcement lead agency: State
Proposed penalty amount: Not reported
Final penalty amount: Not reported
Paid penalty amount: Not reported

Regulation violated: SR - 44:020 Sec 3(3)(a)
Area of violation: Generators - General
Date violation determined: 05/05/2004
Date achieved compliance: 05/05/2004
Violation lead agency: State

Enforcement action: WRITTEN INFORMAL
Enforcement action date: 05/05/2004
Enf. disposition status: Not reported
Enf. disp. status date: Not reported
Enforcement lead agency: State
Proposed penalty amount: Not reported
Final penalty amount: Not reported
Paid penalty amount: Not reported

Regulation violated: SR - 43:020 Sec 5
Area of violation: Generators - General
Date violation determined: 05/05/2004
Date achieved compliance: 05/05/2004
Violation lead agency: State

Enforcement action: WRITTEN INFORMAL

Map ID
Direction
Distance
Elevation

MAP FINDINGS

Site

Database(s)

EDR ID Number
EPA ID Number

AMERICAN SYNTHETIC RUBBER CORP (Continued)

1000359266

Enforcement action date: 05/05/2004
Enf. disposition status: Not reported
Enf. disp. status date: Not reported
Enforcement lead agency: State
Proposed penalty amount: Not reported
Final penalty amount: Not reported
Paid penalty amount: Not reported

Regulation violated: FR - 40 CFR 265.31
Area of violation: Generators - General
Date violation determined: 05/04/2004
Date achieved compliance: 05/05/2004
Violation lead agency: EPA
Enforcement action: Not reported
Enforcement action date: Not reported
Enf. disposition status: Not reported
Enf. disp. status date: Not reported
Enforcement lead agency: Not reported
Proposed penalty amount: Not reported
Final penalty amount: Not reported
Paid penalty amount: Not reported

Regulation violated: SR - 401 KAR 32:030 (3)2
Area of violation: Generators - General
Date violation determined: 05/04/2004
Date achieved compliance: 05/05/2004
Violation lead agency: EPA
Enforcement action: Not reported
Enforcement action date: Not reported
Enf. disposition status: Not reported
Enf. disp. status date: Not reported
Enforcement lead agency: Not reported
Proposed penalty amount: Not reported
Final penalty amount: Not reported
Paid penalty amount: Not reported

Regulation violated: FR - 40 CFR 279.22 (c)
Area of violation: Generators - General
Date violation determined: 05/04/2004
Date achieved compliance: 05/05/2004
Violation lead agency: EPA
Enforcement action: Not reported
Enforcement action date: Not reported
Enf. disposition status: Not reported
Enf. disp. status date: Not reported
Enforcement lead agency: Not reported
Proposed penalty amount: Not reported
Final penalty amount: Not reported
Paid penalty amount: Not reported

Regulation violated: SR - 35:020 Sec 6(4)
Area of violation: Generators - Pre-transport
Date violation determined: 04/02/2003
Date achieved compliance: 04/02/2003
Violation lead agency: State
Enforcement action: WRITTEN INFORMAL
Enforcement action date: 04/02/2003

Map ID
Direction
Distance
Elevation

MAP FINDINGS

Site

Database(s)

EDR ID Number
EPA ID Number

AMERICAN SYNTHETIC RUBBER CORP (Continued)

1000359266

Enf. disposition status: Not reported
Enf. disp. status date: Not reported
Enforcement lead agency: State
Proposed penalty amount: Not reported
Final penalty amount: Not reported
Paid penalty amount: Not reported

Regulation violated: SR - 35:180 4
Area of violation: Generators - Pre-transport
Date violation determined: 06/11/2002
Date achieved compliance: 06/11/2002
Violation lead agency: State
Enforcement action: WRITTEN INFORMAL
Enforcement action date: 06/11/2002
Enf. disposition status: Not reported
Enf. disp. status date: Not reported
Enforcement lead agency: State
Proposed penalty amount: Not reported
Final penalty amount: Not reported
Paid penalty amount: Not reported

Regulation violated: SR - container
Area of violation: Generators - General
Date violation determined: 06/11/2002
Date achieved compliance: 06/11/2002
Violation lead agency: EPA
Enforcement action: EPA TO STATE ADMINISTRATIVE REFERRAL
Enforcement action date: 06/11/2002
Enf. disposition status: Not reported
Enf. disp. status date: Not reported
Enforcement lead agency: EPA
Proposed penalty amount: Not reported
Final penalty amount: Not reported
Paid penalty amount: Not reported

Regulation violated: SR - 32:040
Area of violation: Generators - General
Date violation determined: 05/13/1999
Date achieved compliance: 05/27/1999
Violation lead agency: State
Enforcement action: WRITTEN INFORMAL
Enforcement action date: 05/13/1999
Enf. disposition status: Not reported
Enf. disp. status date: Not reported
Enforcement lead agency: State
Proposed penalty amount: Not reported
Final penalty amount: Not reported
Paid penalty amount: Not reported

Regulation violated: SR - 32:010 SEC 3(4)
Area of violation: Generators - General
Date violation determined: 05/13/1999
Date achieved compliance: 05/13/1999
Violation lead agency: State
Enforcement action: WRITTEN INFORMAL
Enforcement action date: 05/13/1999
Enf. disposition status: Not reported

Map ID
Direction
Distance
Elevation

MAP FINDINGS

Site

Database(s)

EDR ID Number
EPA ID Number

AMERICAN SYNTHETIC RUBBER CORP (Continued)

1000359266

Enf. disp. status date: Not reported
Enforcement lead agency: State
Proposed penalty amount: Not reported
Final penalty amount: Not reported
Paid penalty amount: Not reported

Regulation violated: SR - 32:030
Area of violation: Generators - Pre-transport
Date violation determined: 05/13/1999
Date achieved compliance: 05/13/1999
Violation lead agency: State
Enforcement action: WRITTEN INFORMAL
Enforcement action date: 05/13/1999
Enf. disposition status: Not reported
Enf. disp. status date: Not reported
Enforcement lead agency: State
Proposed penalty amount: Not reported
Final penalty amount: Not reported
Paid penalty amount: Not reported

Regulation violated: SR - 35:040
Area of violation: Generators - Pre-transport
Date violation determined: 05/13/1999
Date achieved compliance: 05/27/1999
Violation lead agency: State
Enforcement action: WRITTEN INFORMAL
Enforcement action date: 05/13/1999
Enf. disposition status: Not reported
Enf. disp. status date: Not reported
Enforcement lead agency: State
Proposed penalty amount: Not reported
Final penalty amount: Not reported
Paid penalty amount: Not reported

Regulation violated: SR - 34:120
Area of violation: TSD - Financial Requirements
Date violation determined: 11/14/1997
Date achieved compliance: 03/31/1998
Violation lead agency: State
Enforcement action: WRITTEN INFORMAL
Enforcement action date: 01/09/1998
Enf. disposition status: Not reported
Enf. disp. status date: Not reported
Enforcement lead agency: State
Proposed penalty amount: Not reported
Final penalty amount: Not reported
Paid penalty amount: Not reported

Regulation violated: SR - 34:120
Area of violation: TSD - Financial Requirements
Date violation determined: 11/14/1997
Date achieved compliance: 03/31/1998
Violation lead agency: State
Enforcement action: WRITTEN INFORMAL
Enforcement action date: 11/14/1997
Enf. disposition status: Not reported
Enf. disp. status date: Not reported

Map ID
Direction
Distance
Elevation

MAP FINDINGS

Site

Database(s)

EDR ID Number
EPA ID Number

AMERICAN SYNTHETIC RUBBER CORP (Continued)

1000359266

Enforcement lead agency: State
Proposed penalty amount: Not reported
Final penalty amount: Not reported
Paid penalty amount: Not reported

Regulation violated: SR - 34:120
Area of violation: TSD - Financial Requirements
Date violation determined: 11/14/1997
Date achieved compliance: 03/31/1998
Violation lead agency: State
Enforcement action: REFERRAL TO ENFORCEMENT
Enforcement action date: 01/09/1998
Enf. disposition status: Not reported
Enf. disp. status date: Not reported
Enforcement lead agency: State
Proposed penalty amount: Not reported
Final penalty amount: Not reported
Paid penalty amount: Not reported

Regulation violated: SR - 35:180, sec 4
Area of violation: Generators - Pre-transport
Date violation determined: 06/04/1997
Date achieved compliance: 06/19/1997
Violation lead agency: State
Enforcement action: WRITTEN INFORMAL
Enforcement action date: 06/05/1997
Enf. disposition status: Not reported
Enf. disp. status date: Not reported
Enforcement lead agency: State
Proposed penalty amount: Not reported
Final penalty amount: Not reported
Paid penalty amount: Not reported

Regulation violated: SR - 35:040
Area of violation: Generators - Pre-transport
Date violation determined: 06/04/1997
Date achieved compliance: 06/19/1997
Violation lead agency: State
Enforcement action: WRITTEN INFORMAL
Enforcement action date: 06/05/1997
Enf. disposition status: Not reported
Enf. disp. status date: Not reported
Enforcement lead agency: State
Proposed penalty amount: Not reported
Final penalty amount: Not reported
Paid penalty amount: Not reported

Regulation violated: SR - 34:090
Area of violation: TSD - Financial Requirements
Date violation determined: 10/15/1996
Date achieved compliance: 11/27/1996
Violation lead agency: State
Enforcement action: WRITTEN INFORMAL
Enforcement action date: 10/15/1996
Enf. disposition status: Not reported
Enf. disp. status date: Not reported
Enforcement lead agency: State

Map ID
Direction
Distance
Elevation

MAP FINDINGS

Site

Database(s)

EDR ID Number
EPA ID Number

AMERICAN SYNTHETIC RUBBER CORP (Continued)

1000359266

Proposed penalty amount: Not reported
Final penalty amount: Not reported
Paid penalty amount: Not reported

Regulation violated: Not reported
Area of violation: Generators - General
Date violation determined: 05/21/1996
Date achieved compliance: 05/21/1996
Violation lead agency: EPA
Enforcement action: EPA TO STATE ADMINISTRATIVE REFERRAL
Enforcement action date: 06/03/1996
Enf. disposition status: Not reported
Enf. disp. status date: Not reported
Enforcement lead agency: EPA
Proposed penalty amount: Not reported
Final penalty amount: Not reported
Paid penalty amount: Not reported

Regulation violated: SR - 34:090
Area of violation: TSD - Financial Requirements
Date violation determined: 07/28/1995
Date achieved compliance: 09/20/1995
Violation lead agency: State
Enforcement action: FINAL 3008(A) COMPLIANCE ORDER
Enforcement action date: 04/28/1995
Enf. disposition status: Not reported
Enf. disp. status date: Not reported
Enforcement lead agency: State
Proposed penalty amount: Not reported
Final penalty amount: 15000
Paid penalty amount: 15000

Regulation violated: SR - 34:090
Area of violation: TSD - Financial Requirements
Date violation determined: 07/28/1995
Date achieved compliance: 09/20/1995
Violation lead agency: State
Enforcement action: WRITTEN INFORMAL
Enforcement action date: 08/01/1995
Enf. disposition status: Not reported
Enf. disp. status date: Not reported
Enforcement lead agency: State
Proposed penalty amount: Not reported
Final penalty amount: Not reported
Paid penalty amount: Not reported

Regulation violated: Not reported
Area of violation: Formal Enforcement Agreement or Order
Date violation determined: 07/28/1995
Date achieved compliance: 09/20/1995
Violation lead agency: State
Enforcement action: FINAL 3008(A) COMPLIANCE ORDER
Enforcement action date: 04/28/1995
Enf. disposition status: Not reported
Enf. disp. status date: Not reported
Enforcement lead agency: State
Proposed penalty amount: Not reported

Map ID
Direction
Distance
Elevation

MAP FINDINGS

Site

Database(s)

EDR ID Number
EPA ID Number

AMERICAN SYNTHETIC RUBBER CORP (Continued)

1000359266

Final penalty amount: 15000
Paid penalty amount: 15000

Regulation violated: Not reported
Area of violation: Formal Enforcement Agreement or Order
Date violation determined: 07/28/1995
Date achieved compliance: 09/20/1995
Violation lead agency: State
Enforcement action: WRITTEN INFORMAL
Enforcement action date: 08/01/1995
Enf. disposition status: Not reported
Enf. disp. status date: Not reported
Enforcement lead agency: State
Proposed penalty amount: Not reported
Final penalty amount: Not reported
Paid penalty amount: Not reported

Regulation violated: Not reported
Area of violation: Formal Enforcement Agreement or Order
Date violation determined: 07/28/1995
Date achieved compliance: 09/20/1995
Violation lead agency: State
Enforcement action: REFERRAL TO ENFORCEMENT
Enforcement action date: 08/01/1995
Enf. disposition status: Not reported
Enf. disp. status date: Not reported
Enforcement lead agency: State
Proposed penalty amount: Not reported
Final penalty amount: Not reported
Paid penalty amount: Not reported

Regulation violated: SR - 34:090
Area of violation: TSD - Financial Requirements
Date violation determined: 07/28/1995
Date achieved compliance: 09/20/1995
Violation lead agency: State
Enforcement action: REFERRAL TO ENFORCEMENT
Enforcement action date: 08/01/1995
Enf. disposition status: Not reported
Enf. disp. status date: Not reported
Enforcement lead agency: State
Proposed penalty amount: Not reported
Final penalty amount: Not reported
Paid penalty amount: Not reported

Regulation violated: SR - 32:030, sec 5
Area of violation: Generators - Pre-transport
Date violation determined: 10/12/1993
Date achieved compliance: 03/15/1994
Violation lead agency: State
Enforcement action: WRITTEN INFORMAL
Enforcement action date: 10/21/1993
Enf. disposition status: Not reported
Enf. disp. status date: Not reported
Enforcement lead agency: State
Proposed penalty amount: Not reported
Final penalty amount: Not reported

Map ID
Direction
Distance
Elevation

MAP FINDINGS

Site

Database(s) EDR ID Number
EPA ID Number

AMERICAN SYNTHETIC RUBBER CORP (Continued)

1000359266

Paid penalty amount: Not reported

Regulation violated: SR - 32:030, sec 5
Area of violation: Generators - Pre-transport
Date violation determined: 10/12/1993
Date achieved compliance: 03/15/1994
Violation lead agency: State
Enforcement action: FINAL 3008(A) COMPLIANCE ORDER
Enforcement action date: 04/28/1995
Enf. disposition status: Not reported
Enf. disp. status date: Not reported
Enforcement lead agency: State
Proposed penalty amount: Not reported
Final penalty amount: 15000
Paid penalty amount: 15000

Regulation violated: SS - krs 224.46-580
Area of violation: Generators - General
Date violation determined: 09/21/1993
Date achieved compliance: 09/29/1993
Violation lead agency: State
Enforcement action: WRITTEN INFORMAL
Enforcement action date: 09/22/1993
Enf. disposition status: Not reported
Enf. disp. status date: Not reported
Enforcement lead agency: State
Proposed penalty amount: 34
Final penalty amount: 34
Paid penalty amount: Not reported

Regulation violated: SS - krs 224.46-580
Area of violation: Generators - General
Date violation determined: 09/21/1993
Date achieved compliance: 09/29/1993
Violation lead agency: State
Enforcement action: FINAL 3008(A) COMPLIANCE ORDER
Enforcement action date: 04/28/1995
Enf. disposition status: Not reported
Enf. disp. status date: Not reported
Enforcement lead agency: State
Proposed penalty amount: Not reported
Final penalty amount: 15000
Paid penalty amount: 15000

Regulation violated: SR - 32:020, sec 2
Area of violation: Generators - General
Date violation determined: 04/13/1992
Date achieved compliance: 04/16/1992
Violation lead agency: State
Enforcement action: WRITTEN INFORMAL
Enforcement action date: 05/04/1992
Enf. disposition status: Not reported
Enf. disp. status date: Not reported
Enforcement lead agency: State
Proposed penalty amount: Not reported
Final penalty amount: Not reported
Paid penalty amount: Not reported

Map ID
Direction
Distance
Elevation

MAP FINDINGS

Site

Database(s)

EDR ID Number
EPA ID Number

AMERICAN SYNTHETIC RUBBER CORP (Continued)

1000359266

Regulation violated: SR - 40:010, sec 3
Area of violation: TSD - Corrective Action for SWMUs
Date violation determined: 04/13/1992
Date achieved compliance: 04/28/1995
Violation lead agency: State
Enforcement action: WRITTEN INFORMAL
Enforcement action date: 10/21/1993
Enf. disposition status: Not reported
Enf. disp. status date: Not reported
Enforcement lead agency: State
Proposed penalty amount: Not reported
Final penalty amount: Not reported
Paid penalty amount: Not reported

Regulation violated: SR - 40:010, sec 3
Area of violation: TSD - Corrective Action for SWMUs
Date violation determined: 04/13/1992
Date achieved compliance: 04/28/1995
Violation lead agency: State
Enforcement action: WRITTEN INFORMAL
Enforcement action date: 05/04/1992
Enf. disposition status: Not reported
Enf. disp. status date: Not reported
Enforcement lead agency: State
Proposed penalty amount: Not reported
Final penalty amount: Not reported
Paid penalty amount: Not reported

Regulation violated: SR - 35:040, sec 3
Area of violation: Generators - Pre-transport
Date violation determined: 04/13/1992
Date achieved compliance: 05/27/1992
Violation lead agency: State
Enforcement action: WRITTEN INFORMAL
Enforcement action date: 05/04/1992
Enf. disposition status: Not reported
Enf. disp. status date: Not reported
Enforcement lead agency: State
Proposed penalty amount: Not reported
Final penalty amount: Not reported
Paid penalty amount: Not reported

Regulation violated: SR - 35:040, sec 3
Area of violation: Generators - Pre-transport
Date violation determined: 04/13/1992
Date achieved compliance: 05/27/1992
Violation lead agency: State
Enforcement action: FINAL 3008(A) COMPLIANCE ORDER
Enforcement action date: 04/28/1995
Enf. disposition status: Not reported
Enf. disp. status date: Not reported
Enforcement lead agency: State
Proposed penalty amount: Not reported
Final penalty amount: 15000
Paid penalty amount: 15000

Regulation violated: SR - 40:010, sec 3

Map ID
Direction
Distance
Elevation

MAP FINDINGS

Site

Database(s)

EDR ID Number
EPA ID Number

AMERICAN SYNTHETIC RUBBER CORP (Continued)

1000359266

Area of violation: TSD - Corrective Action for SWMUs
Date violation determined: 04/13/1992
Date achieved compliance: 04/28/1995
Violation lead agency: State
Enforcement action: FINAL 3008(A) COMPLIANCE ORDER
Enforcement action date: 04/28/1995
Enf. disposition status: Not reported
Enf. disp. status date: Not reported
Enforcement lead agency: State
Proposed penalty amount: Not reported
Final penalty amount: 15000
Paid penalty amount: 15000

Regulation violated: SR - 32:020, sec 2
Area of violation: Generators - General
Date violation determined: 04/13/1992
Date achieved compliance: 04/16/1992
Violation lead agency: State
Enforcement action: FINAL 3008(A) COMPLIANCE ORDER
Enforcement action date: 04/28/1995
Enf. disposition status: Not reported
Enf. disp. status date: Not reported
Enforcement lead agency: State
Proposed penalty amount: Not reported
Final penalty amount: 15000
Paid penalty amount: 15000

Regulation violated: SR - 32:030, sec 5
Area of violation: Generators - Pre-transport
Date violation determined: 04/10/1992
Date achieved compliance: 04/11/1992
Violation lead agency: State
Enforcement action: FINAL 3008(A) COMPLIANCE ORDER
Enforcement action date: 04/28/1995
Enf. disposition status: Not reported
Enf. disp. status date: Not reported
Enforcement lead agency: State
Proposed penalty amount: Not reported
Final penalty amount: 15000
Paid penalty amount: 15000

Regulation violated: SR - 32:030, sec 5
Area of violation: Generators - Pre-transport
Date violation determined: 04/10/1992
Date achieved compliance: 04/11/1992
Violation lead agency: State
Enforcement action: WRITTEN INFORMAL
Enforcement action date: 05/04/1992
Enf. disposition status: Not reported
Enf. disp. status date: Not reported
Enforcement lead agency: State
Proposed penalty amount: Not reported
Final penalty amount: Not reported
Paid penalty amount: Not reported

Regulation violated: SR - 401 KAR 34:060
Area of violation: TSD IS-Ground-Water Monitoring

Map ID
Direction
Distance
Elevation

MAP FINDINGS

Site

Database(s)

EDR ID Number
EPA ID Number

AMERICAN SYNTHETIC RUBBER CORP (Continued)

1000359266

Date violation determined: 12/20/1990
Date achieved compliance: 04/28/1995
Violation lead agency: State
Enforcement action: REFERRAL TO ENFORCEMENT
Enforcement action date: 06/13/1991
Enf. disposition status: Not reported
Enf. disp. status date: Not reported
Enforcement lead agency: State
Proposed penalty amount: Not reported
Final penalty amount: Not reported
Paid penalty amount: Not reported

Regulation violated: SR - 401 KAR 34:060
Area of violation: TSD IS-Ground-Water Monitoring
Date violation determined: 12/20/1990
Date achieved compliance: 04/28/1995
Violation lead agency: State
Enforcement action: INITIAL 3008(A) COMPLIANCE
Enforcement action date: 09/27/1991
Enf. disposition status: Not reported
Enf. disp. status date: Not reported
Enforcement lead agency: State
Proposed penalty amount: Not reported
Final penalty amount: Not reported
Paid penalty amount: Not reported

Regulation violated: SR - 401 KAR 34:060
Area of violation: TSD IS-Ground-Water Monitoring
Date violation determined: 12/20/1990
Date achieved compliance: 04/28/1995
Violation lead agency: State
Enforcement action: WRITTEN INFORMAL
Enforcement action date: 10/21/1993
Enf. disposition status: Not reported
Enf. disp. status date: Not reported
Enforcement lead agency: State
Proposed penalty amount: Not reported
Final penalty amount: Not reported
Paid penalty amount: Not reported

Regulation violated: SR - 401 KAR 34:070
Area of violation: TSD - Closure/Post-Closure
Date violation determined: 12/20/1990
Date achieved compliance: 04/28/1995
Violation lead agency: State
Enforcement action: WRITTEN INFORMAL
Enforcement action date: 05/04/1992
Enf. disposition status: Not reported
Enf. disp. status date: Not reported
Enforcement lead agency: State
Proposed penalty amount: Not reported
Final penalty amount: Not reported
Paid penalty amount: Not reported

Regulation violated: SR - 40 CFR 268.35
Area of violation: LDR - General
Date violation determined: 12/20/1990

Map ID
Direction
Distance
Elevation

MAP FINDINGS

Site

Database(s)

EDR ID Number
EPA ID Number

AMERICAN SYNTHETIC RUBBER CORP (Continued)

1000359266

Date achieved compliance: 04/28/1995
Violation lead agency: State
Enforcement action: REFERRAL TO ENFORCEMENT
Enforcement action date: 05/21/1991
Enf. disposition status: Not reported
Enf. disp. status date: Not reported
Enforcement lead agency: State
Proposed penalty amount: Not reported
Final penalty amount: Not reported
Paid penalty amount: Not reported

Regulation violated: SR - 401 KAR 32:010, SEC. 3
Area of violation: Generators - General
Date violation determined: 12/20/1990
Date achieved compliance: 04/04/1991
Violation lead agency: State
Enforcement action: FINAL 3008(A) COMPLIANCE ORDER
Enforcement action date: 04/28/1995
Enf. disposition status: Not reported
Enf. disp. status date: Not reported
Enforcement lead agency: State
Proposed penalty amount: Not reported
Final penalty amount: 15000
Paid penalty amount: 15000

Regulation violated: SR - 40 CFR 268.35
Area of violation: LDR - General
Date violation determined: 12/20/1990
Date achieved compliance: 04/28/1995
Violation lead agency: State
Enforcement action: WRITTEN INFORMAL
Enforcement action date: 10/21/1993
Enf. disposition status: Not reported
Enf. disp. status date: Not reported
Enforcement lead agency: State
Proposed penalty amount: Not reported
Final penalty amount: Not reported
Paid penalty amount: Not reported

Regulation violated: SR - 40 CFR 268.35
Area of violation: LDR - General
Date violation determined: 12/20/1990
Date achieved compliance: 04/28/1995
Violation lead agency: State
Enforcement action: FINAL 3008(A) COMPLIANCE ORDER
Enforcement action date: 04/28/1995
Enf. disposition status: Not reported
Enf. disp. status date: Not reported
Enforcement lead agency: State
Proposed penalty amount: Not reported
Final penalty amount: 15000
Paid penalty amount: 15000

Regulation violated: SR - 401 KAR 35:020, SEC 6(1)
Area of violation: Generators - Pre-transport
Date violation determined: 12/20/1990
Date achieved compliance: 04/04/1991

Map ID
Direction
Distance
Elevation

Site

MAP FINDINGS

Database(s) EDR ID Number
EPA ID Number

AMERICAN SYNTHETIC RUBBER CORP (Continued)

1000359266

Violation lead agency: State
Enforcement action: WRITTEN INFORMAL
Enforcement action date: 03/06/1991
Enf. disposition status: Not reported
Enf. disp. status date: Not reported
Enforcement lead agency: State
Proposed penalty amount: Not reported
Final penalty amount: Not reported
Paid penalty amount: Not reported

Regulation violated: SR - 401 KAR 32:010, SEC 2
Area of violation: Generators - General
Date violation determined: 12/20/1990
Date achieved compliance: 04/04/1991
Violation lead agency: State
Enforcement action: WRITTEN INFORMAL
Enforcement action date: 03/06/1991
Enf. disposition status: Not reported
Enf. disp. status date: Not reported
Enforcement lead agency: State
Proposed penalty amount: Not reported
Final penalty amount: Not reported
Paid penalty amount: Not reported

Regulation violated: SR - 401 KAR 34:060
Area of violation: TSD IS-Ground-Water Monitoring
Date violation determined: 12/20/1990
Date achieved compliance: 04/28/1995
Violation lead agency: State
Enforcement action: WRITTEN INFORMAL
Enforcement action date: 03/06/1991
Enf. disposition status: Not reported
Enf. disp. status date: Not reported
Enforcement lead agency: State
Proposed penalty amount: Not reported
Final penalty amount: Not reported
Paid penalty amount: Not reported

Regulation violated: SR - 401 KAR 34:060
Area of violation: TSD IS-Ground-Water Monitoring
Date violation determined: 12/20/1990
Date achieved compliance: 04/28/1995
Violation lead agency: State
Enforcement action: REFERRAL TO ENFORCEMENT
Enforcement action date: 03/06/1991
Enf. disposition status: Not reported
Enf. disp. status date: Not reported
Enforcement lead agency: State
Proposed penalty amount: Not reported
Final penalty amount: Not reported
Paid penalty amount: Not reported

Regulation violated: SR - 401 KAR 34:070
Area of violation: TSD - Closure/Post-Closure
Date violation determined: 12/20/1990
Date achieved compliance: 04/28/1995
Violation lead agency: State

Map ID
Direction
Distance
Elevation

MAP FINDINGS

Site

Database(s)

EDR ID Number
EPA ID Number

AMERICAN SYNTHETIC RUBBER CORP (Continued)

1000359266

Enforcement action: INITIAL 3008(A) COMPLIANCE
Enforcement action date: 09/27/1991
Enf. disposition status: Not reported
Enf. disp. status date: Not reported
Enforcement lead agency: State
Proposed penalty amount: Not reported
Final penalty amount: Not reported
Paid penalty amount: Not reported

Regulation violated: SR - 401 KAR 34:070
Area of violation: TSD - Closure/Post-Closure
Date violation determined: 12/20/1990
Date achieved compliance: 04/28/1995
Violation lead agency: State
Enforcement action: REFERRAL TO ENFORCEMENT
Enforcement action date: 03/06/1991
Enf. disposition status: Not reported
Enf. disp. status date: Not reported
Enforcement lead agency: State
Proposed penalty amount: Not reported
Final penalty amount: Not reported
Paid penalty amount: Not reported

Regulation violated: SR - 401 KAR 35:020, SEC 6(1)
Area of violation: Generators - Pre-transport
Date violation determined: 12/20/1990
Date achieved compliance: 04/04/1991
Violation lead agency: State
Enforcement action: Not reported
Enforcement action date: 07/09/1991
Enf. disposition status: Not reported
Enf. disp. status date: Not reported
Enforcement lead agency: State
Proposed penalty amount: Not reported
Final penalty amount: Not reported
Paid penalty amount: Not reported

Regulation violated: Not reported
Area of violation: LDR - General
Date violation determined: 12/20/1990
Date achieved compliance: 12/20/1990
Violation lead agency: EPA
Enforcement action: EPA TO STATE ADMINISTRATIVE REFERRAL
Enforcement action date: 12/20/1990
Enf. disposition status: Not reported
Enf. disp. status date: Not reported
Enforcement lead agency: EPA
Proposed penalty amount: Not reported
Final penalty amount: Not reported
Paid penalty amount: Not reported

Regulation violated: SR - 40 CFR 268.35
Area of violation: LDR - General
Date violation determined: 12/20/1990
Date achieved compliance: 04/28/1995
Violation lead agency: State
Enforcement action: Not reported

Map ID
Direction
Distance
Elevation

MAP FINDINGS

Site

Database(s)

EDR ID Number
EPA ID Number

AMERICAN SYNTHETIC RUBBER CORP (Continued)

1000359266

Enforcement action date: 07/09/1991
Enf. disposition status: Not reported
Enf. disp. status date: Not reported
Enforcement lead agency: State
Proposed penalty amount: Not reported
Final penalty amount: Not reported
Paid penalty amount: Not reported

Regulation violated: SR - 401 KAR 35:030, SEC &
Area of violation: Generators - Pre-transport
Date violation determined: 12/20/1990
Date achieved compliance: 04/04/1991
Violation lead agency: State
Enforcement action: Not reported
Enforcement action date: 07/09/1991
Enf. disposition status: Not reported
Enf. disp. status date: Not reported
Enforcement lead agency: State
Proposed penalty amount: Not reported
Final penalty amount: Not reported
Paid penalty amount: Not reported

Regulation violated: SR - 401 KAR 32:010, SEC 2
Area of violation: Generators - General
Date violation determined: 12/20/1990
Date achieved compliance: 04/04/1991
Violation lead agency: State
Enforcement action: FINAL 3008(A) COMPLIANCE ORDER
Enforcement action date: 04/28/1995
Enf. disposition status: Not reported
Enf. disp. status date: Not reported
Enforcement lead agency: State
Proposed penalty amount: Not reported
Final penalty amount: 15000
Paid penalty amount: 15000

Regulation violated: SR - 401 KAR 34:070
Area of violation: TSD - Closure/Post-Closure
Date violation determined: 12/20/1990
Date achieved compliance: 04/28/1995
Violation lead agency: State
Enforcement action: WRITTEN INFORMAL
Enforcement action date: 10/21/1993
Enf. disposition status: Not reported
Enf. disp. status date: Not reported
Enforcement lead agency: State
Proposed penalty amount: Not reported
Final penalty amount: Not reported
Paid penalty amount: Not reported

Regulation violated: SR - 40 CFR 268.35
Area of violation: LDR - General
Date violation determined: 12/20/1990
Date achieved compliance: 04/28/1995
Violation lead agency: State
Enforcement action: WRITTEN INFORMAL
Enforcement action date: 05/04/1992

Map ID
Direction
Distance
Elevation

MAP FINDINGS

Site

Database(s)

EDR ID Number
EPA ID Number

AMERICAN SYNTHETIC RUBBER CORP (Continued)

1000359266

Enf. disposition status: Not reported
Enf. disp. status date: Not reported
Enforcement lead agency: State
Proposed penalty amount: Not reported
Final penalty amount: Not reported
Paid penalty amount: Not reported

Regulation violated: SR - 401 KAR 35:030, SEC &
Area of violation: Generators - Pre-transport
Date violation determined: 12/20/1990
Date achieved compliance: 04/04/1991
Violation lead agency: State
Enforcement action: WRITTEN INFORMAL
Enforcement action date: 03/06/1991
Enf. disposition status: Not reported
Enf. disp. status date: Not reported
Enforcement lead agency: State
Proposed penalty amount: Not reported
Final penalty amount: Not reported
Paid penalty amount: Not reported

Regulation violated: SR - 401 KAR 32:030, SEC 5
Area of violation: Generators - Pre-transport
Date violation determined: 12/20/1990
Date achieved compliance: 06/07/1991
Violation lead agency: State
Enforcement action: WRITTEN INFORMAL
Enforcement action date: 03/06/1991
Enf. disposition status: Not reported
Enf. disp. status date: Not reported
Enforcement lead agency: State
Proposed penalty amount: Not reported
Final penalty amount: Not reported
Paid penalty amount: Not reported

Regulation violated: SR - 401 KAR 34:060
Area of violation: TSD IS-Ground-Water Monitoring
Date violation determined: 12/20/1990
Date achieved compliance: 04/28/1995
Violation lead agency: State
Enforcement action: REFERRAL TO ENFORCEMENT
Enforcement action date: 05/21/1991
Enf. disposition status: Not reported
Enf. disp. status date: Not reported
Enforcement lead agency: State
Proposed penalty amount: Not reported
Final penalty amount: Not reported
Paid penalty amount: Not reported

Regulation violated: SR - 401 KAR 34:060
Area of violation: TSD IS-Ground-Water Monitoring
Date violation determined: 12/20/1990
Date achieved compliance: 04/28/1995
Violation lead agency: State
Enforcement action: Not reported
Enforcement action date: 07/09/1991
Enf. disposition status: Not reported

Map ID
Direction
Distance
Elevation

MAP FINDINGS

Site

Database(s)

EDR ID Number
EPA ID Number

AMERICAN SYNTHETIC RUBBER CORP (Continued)

1000359266

Enf. disp. status date: Not reported
Enforcement lead agency: State
Proposed penalty amount: Not reported
Final penalty amount: Not reported
Paid penalty amount: Not reported

Regulation violated: SR - 401 KAR 34:070
Area of violation: TSD - Closure/Post-Closure
Date violation determined: 12/20/1990
Date achieved compliance: 04/28/1995
Violation lead agency: State
Enforcement action: WRITTEN INFORMAL
Enforcement action date: 03/06/1991
Enf. disposition status: Not reported
Enf. disp. status date: Not reported
Enforcement lead agency: State
Proposed penalty amount: Not reported
Final penalty amount: Not reported
Paid penalty amount: Not reported

Regulation violated: SR - 40 CFR 268.35
Area of violation: LDR - General
Date violation determined: 12/20/1990
Date achieved compliance: 04/28/1995
Violation lead agency: State
Enforcement action: REFERRAL TO ENFORCEMENT
Enforcement action date: 06/13/1991
Enf. disposition status: Not reported
Enf. disp. status date: Not reported
Enforcement lead agency: State
Proposed penalty amount: Not reported
Final penalty amount: Not reported
Paid penalty amount: Not reported

Regulation violated: SR - 401 KAR 35:020, SEC 6(1)
Area of violation: Generators - Pre-transport
Date violation determined: 12/20/1990
Date achieved compliance: 04/04/1991
Violation lead agency: State
Enforcement action: FINAL 3008(A) COMPLIANCE ORDER
Enforcement action date: 04/28/1995
Enf. disposition status: Not reported
Enf. disp. status date: Not reported
Enforcement lead agency: State
Proposed penalty amount: Not reported
Final penalty amount: 15000
Paid penalty amount: 15000

Regulation violated: SR - 401 KAR 35:030, SEC &
Area of violation: Generators - Pre-transport
Date violation determined: 12/20/1990
Date achieved compliance: 04/04/1991
Violation lead agency: State
Enforcement action: FINAL 3008(A) COMPLIANCE ORDER
Enforcement action date: 04/28/1995
Enf. disposition status: Not reported
Enf. disp. status date: Not reported

Map ID
Direction
Distance
Elevation

MAP FINDINGS

Site

Database(s)

EDR ID Number
EPA ID Number

AMERICAN SYNTHETIC RUBBER CORP (Continued)

1000359266

Enforcement lead agency: State
Proposed penalty amount: Not reported
Final penalty amount: 15000
Paid penalty amount: 15000

Regulation violated: SR - 401 KAR 32:030, SEC 5
Area of violation: Generators - Pre-transport
Date violation determined: 12/20/1990
Date achieved compliance: 06/07/1991
Violation lead agency: State
Enforcement action: FINAL 3008(A) COMPLIANCE ORDER
Enforcement action date: 04/28/1995
Enf. disposition status: Not reported
Enf. disp. status date: Not reported
Enforcement lead agency: State
Proposed penalty amount: Not reported
Final penalty amount: 15000
Paid penalty amount: 15000

Regulation violated: SR - 401 KAR 32:010, SEC 2
Area of violation: Generators - General
Date violation determined: 12/20/1990
Date achieved compliance: 04/04/1991
Violation lead agency: State
Enforcement action: REFERRAL TO ENFORCEMENT
Enforcement action date: 05/21/1991
Enf. disposition status: Not reported
Enf. disp. status date: Not reported
Enforcement lead agency: State
Proposed penalty amount: Not reported
Final penalty amount: Not reported
Paid penalty amount: Not reported

Regulation violated: SR - 401 KAR 32:010, SEC 2
Area of violation: Generators - General
Date violation determined: 12/20/1990
Date achieved compliance: 04/04/1991
Violation lead agency: State
Enforcement action: Not reported
Enforcement action date: 07/09/1991
Enf. disposition status: Not reported
Enf. disp. status date: Not reported
Enforcement lead agency: State
Proposed penalty amount: Not reported
Final penalty amount: Not reported
Paid penalty amount: Not reported

Regulation violated: SR - 401 KAR 34:060
Area of violation: TSD IS-Ground-Water Monitoring
Date violation determined: 12/20/1990
Date achieved compliance: 04/28/1995
Violation lead agency: State
Enforcement action: FINAL 3008(A) COMPLIANCE ORDER
Enforcement action date: 04/28/1995
Enf. disposition status: Not reported
Enf. disp. status date: Not reported
Enforcement lead agency: State

Map ID
Direction
Distance
Elevation

MAP FINDINGS

Site

Database(s)

EDR ID Number
EPA ID Number

AMERICAN SYNTHETIC RUBBER CORP (Continued)

1000359266

Proposed penalty amount: Not reported
Final penalty amount: 15000
Paid penalty amount: 15000

Regulation violated: SR - 401 KAR 34:070
Area of violation: TSD - Closure/Post-Closure
Date violation determined: 12/20/1990
Date achieved compliance: 04/28/1995
Violation lead agency: State
Enforcement action: REFERRAL TO ENFORCEMENT
Enforcement action date: 06/13/1991
Enf. disposition status: Not reported
Enf. disp. status date: Not reported
Enforcement lead agency: State
Proposed penalty amount: Not reported
Final penalty amount: Not reported
Paid penalty amount: Not reported

Regulation violated: SR - 401 KAR 34:070
Area of violation: TSD - Closure/Post-Closure
Date violation determined: 12/20/1990
Date achieved compliance: 04/28/1995
Violation lead agency: State
Enforcement action: Not reported
Enforcement action date: 07/09/1991
Enf. disposition status: Not reported
Enf. disp. status date: Not reported
Enforcement lead agency: State
Proposed penalty amount: Not reported
Final penalty amount: Not reported
Paid penalty amount: Not reported

Regulation violated: SR - 40 CFR 268.35
Area of violation: LDR - General
Date violation determined: 12/20/1990
Date achieved compliance: 04/28/1995
Violation lead agency: State
Enforcement action: WRITTEN INFORMAL
Enforcement action date: 03/06/1991
Enf. disposition status: Not reported
Enf. disp. status date: Not reported
Enforcement lead agency: State
Proposed penalty amount: Not reported
Final penalty amount: Not reported
Paid penalty amount: Not reported

Regulation violated: SR - 40 CFR 268.35
Area of violation: LDR - General
Date violation determined: 12/20/1990
Date achieved compliance: 04/28/1995
Violation lead agency: State
Enforcement action: INITIAL 3008(A) COMPLIANCE
Enforcement action date: 09/27/1991
Enf. disposition status: Not reported
Enf. disp. status date: Not reported
Enforcement lead agency: State
Proposed penalty amount: Not reported

Map ID
Direction
Distance
Elevation

MAP FINDINGS

Site

Database(s)

EDR ID Number
EPA ID Number

AMERICAN SYNTHETIC RUBBER CORP (Continued)

1000359266

Final penalty amount: Not reported
Paid penalty amount: Not reported

Regulation violated: SR - 40 CFR 268.35
Area of violation: LDR - General
Date violation determined: 12/20/1990
Date achieved compliance: 04/28/1995
Violation lead agency: State
Enforcement action: REFERRAL TO ENFORCEMENT
Enforcement action date: 03/06/1991
Enf. disposition status: Not reported
Enf. disp. status date: Not reported
Enforcement lead agency: State
Proposed penalty amount: Not reported
Final penalty amount: Not reported
Paid penalty amount: Not reported

Regulation violated: SR - 401 KAR 35:020, SEC 7(4)
Area of violation: Generators - Pre-transport
Date violation determined: 12/20/1990
Date achieved compliance: 06/07/1991
Violation lead agency: State
Enforcement action: Not reported
Enforcement action date: 07/09/1991
Enf. disposition status: Not reported
Enf. disp. status date: Not reported
Enforcement lead agency: State
Proposed penalty amount: Not reported
Final penalty amount: Not reported
Paid penalty amount: Not reported

Regulation violated: SR - 401 KAR 35:020, SEC 7(4)
Area of violation: Generators - Pre-transport
Date violation determined: 12/20/1990
Date achieved compliance: 06/07/1991
Violation lead agency: State
Enforcement action: FINAL 3008(A) COMPLIANCE ORDER
Enforcement action date: 04/28/1995
Enf. disposition status: Not reported
Enf. disp. status date: Not reported
Enforcement lead agency: State
Proposed penalty amount: Not reported
Final penalty amount: 15000
Paid penalty amount: 15000

Regulation violated: SR - 401 KAR 34:060
Area of violation: TSD IS-Ground-Water Monitoring
Date violation determined: 12/20/1990
Date achieved compliance: 04/28/1995
Violation lead agency: State
Enforcement action: WRITTEN INFORMAL
Enforcement action date: 05/04/1992
Enf. disposition status: Not reported
Enf. disp. status date: Not reported
Enforcement lead agency: State
Proposed penalty amount: Not reported
Final penalty amount: Not reported

Map ID
Direction
Distance
Elevation

Site

MAP FINDINGS

Database(s)

EDR ID Number
EPA ID Number

AMERICAN SYNTHETIC RUBBER CORP (Continued)

1000359266

Paid penalty amount: Not reported

Regulation violated: SR - 401 KAR 34:070
Area of violation: TSD - Closure/Post-Closure
Date violation determined: 12/20/1990
Date achieved compliance: 04/28/1995
Violation lead agency: State
Enforcement action: REFERRAL TO ENFORCEMENT
Enforcement action date: 05/21/1991
Enf. disposition status: Not reported
Enf. disp. status date: Not reported
Enforcement lead agency: State
Proposed penalty amount: Not reported
Final penalty amount: Not reported
Paid penalty amount: Not reported

Regulation violated: SR - 401 KAR 34:070
Area of violation: TSD - Closure/Post-Closure
Date violation determined: 12/20/1990
Date achieved compliance: 04/28/1995
Violation lead agency: State
Enforcement action: FINAL 3008(A) COMPLIANCE ORDER
Enforcement action date: 04/28/1995
Enf. disposition status: Not reported
Enf. disp. status date: Not reported
Enforcement lead agency: State
Proposed penalty amount: Not reported
Final penalty amount: 15000
Paid penalty amount: 15000

Regulation violated: SR - 401 KAR 32:010, SEC. 3
Area of violation: Generators - General
Date violation determined: 12/20/1990
Date achieved compliance: 04/04/1991
Violation lead agency: State
Enforcement action: WRITTEN INFORMAL
Enforcement action date: 03/06/1991
Enf. disposition status: Not reported
Enf. disp. status date: Not reported
Enforcement lead agency: State
Proposed penalty amount: Not reported
Final penalty amount: Not reported
Paid penalty amount: Not reported

Regulation violated: SR - 401 KAR 32:010, SEC. 3
Area of violation: Generators - General
Date violation determined: 12/20/1990
Date achieved compliance: 04/04/1991
Violation lead agency: State
Enforcement action: REFERRAL TO ENFORCEMENT
Enforcement action date: 05/21/1991
Enf. disposition status: Not reported
Enf. disp. status date: Not reported
Enforcement lead agency: State
Proposed penalty amount: Not reported
Final penalty amount: Not reported
Paid penalty amount: Not reported

Map ID
Direction
Distance
Elevation

MAP FINDINGS

Site

Database(s)

EDR ID Number
EPA ID Number

AMERICAN SYNTHETIC RUBBER CORP (Continued)

1000359266

Regulation violated: SR - 401 KAR 32:010, SEC. 3
Area of violation: Generators - General
Date violation determined: 12/20/1990
Date achieved compliance: 04/04/1991
Violation lead agency: State
Enforcement action: Not reported
Enforcement action date: 07/09/1991
Enf. disposition status: Not reported
Enf. disp. status date: Not reported
Enforcement lead agency: State
Proposed penalty amount: Not reported
Final penalty amount: Not reported
Paid penalty amount: Not reported

Regulation violated: SR - 401 KAR 35:020, SEC 6(1)
Area of violation: Generators - Pre-transport
Date violation determined: 12/20/1990
Date achieved compliance: 04/04/1991
Violation lead agency: State
Enforcement action: REFERRAL TO ENFORCEMENT
Enforcement action date: 05/21/1991
Enf. disposition status: Not reported
Enf. disp. status date: Not reported
Enforcement lead agency: State
Proposed penalty amount: Not reported
Final penalty amount: Not reported
Paid penalty amount: Not reported

Regulation violated: SR - 401 KAR 32:030, SEC 5
Area of violation: Generators - Pre-transport
Date violation determined: 12/20/1990
Date achieved compliance: 06/07/1991
Violation lead agency: State
Enforcement action: Not reported
Enforcement action date: 07/09/1991
Enf. disposition status: Not reported
Enf. disp. status date: Not reported
Enforcement lead agency: State
Proposed penalty amount: Not reported
Final penalty amount: Not reported
Paid penalty amount: Not reported

Regulation violated: SR - 401 KAR 35:020, SEC 7(4)
Area of violation: Generators - Pre-transport
Date violation determined: 12/20/1990
Date achieved compliance: 06/07/1991
Violation lead agency: State
Enforcement action: WRITTEN INFORMAL
Enforcement action date: 03/06/1991
Enf. disposition status: Not reported
Enf. disp. status date: Not reported
Enforcement lead agency: State
Proposed penalty amount: Not reported
Final penalty amount: Not reported
Paid penalty amount: Not reported

Regulation violated: Not reported

Map ID
Direction
Distance
Elevation

MAP FINDINGS

Site

Database(s)

EDR ID Number
EPA ID Number

AMERICAN SYNTHETIC RUBBER CORP (Continued)

1000359266

Area of violation: TSD - General
Date violation determined: 05/15/1990
Date achieved compliance: 05/25/1990
Violation lead agency: State
Enforcement action: WRITTEN INFORMAL
Enforcement action date: 05/15/1990
Enf. disposition status: Not reported
Enf. disp. status date: Not reported
Enforcement lead agency: State
Proposed penalty amount: Not reported
Final penalty amount: Not reported
Paid penalty amount: Not reported

Regulation violated: Not reported
Area of violation: TSD - General
Date violation determined: 05/15/1990
Date achieved compliance: 05/25/1990
Violation lead agency: State
Enforcement action: FINAL 3008(A) COMPLIANCE ORDER
Enforcement action date: 04/28/1995
Enf. disposition status: Not reported
Enf. disp. status date: Not reported
Enforcement lead agency: State
Proposed penalty amount: Not reported
Final penalty amount: 15000
Paid penalty amount: 15000

Regulation violated: Not reported
Area of violation: Formal Enforcement Agreement or Order
Date violation determined: 03/26/1987
Date achieved compliance: 04/28/1995
Violation lead agency: State
Enforcement action: FINAL 3008(A) COMPLIANCE ORDER
Enforcement action date: 04/28/1995
Enf. disposition status: Not reported
Enf. disp. status date: Not reported
Enforcement lead agency: State
Proposed penalty amount: Not reported
Final penalty amount: 15000
Paid penalty amount: 15000

Regulation violated: Not reported
Area of violation: Formal Enforcement Agreement or Order
Date violation determined: 03/26/1987
Date achieved compliance: 04/28/1995
Violation lead agency: State
Enforcement action: Not reported
Enforcement action date: 07/09/1991
Enf. disposition status: Not reported
Enf. disp. status date: Not reported
Enforcement lead agency: State
Proposed penalty amount: Not reported
Final penalty amount: Not reported
Paid penalty amount: Not reported

Regulation violated: Not reported
Area of violation: Formal Enforcement Agreement or Order

Map ID
Direction
Distance
Elevation

MAP FINDINGS

Site

Database(s)

EDR ID Number
EPA ID Number

AMERICAN SYNTHETIC RUBBER CORP (Continued)

1000359266

Date violation determined: 07/01/1986
Date achieved compliance: 04/28/1995
Violation lead agency: State
Enforcement action: Not reported
Enforcement action date: 07/09/1991
Enf. disposition status: Not reported
Enf. disp. status date: Not reported
Enforcement lead agency: State
Proposed penalty amount: Not reported
Final penalty amount: Not reported
Paid penalty amount: Not reported

Regulation violated: Not reported
Area of violation: Formal Enforcement Agreement or Order
Date violation determined: 07/01/1986
Date achieved compliance: 04/28/1995
Violation lead agency: State
Enforcement action: FINAL 3008(A) COMPLIANCE ORDER
Enforcement action date: 04/28/1995
Enf. disposition status: Not reported
Enf. disp. status date: Not reported
Enforcement lead agency: State
Proposed penalty amount: Not reported
Final penalty amount: 15000
Paid penalty amount: 15000

Evaluation Action Summary:

Evaluation date: 04/28/2008
Evaluation: NON-FINANCIAL RECORD REVIEW
Area of violation: Not reported
Date achieved compliance: Not reported
Evaluation lead agency: State

Evaluation date: 03/08/2007
Evaluation: NON-FINANCIAL RECORD REVIEW
Area of violation: Not reported
Date achieved compliance: Not reported
Evaluation lead agency: State

Evaluation date: 03/01/2006
Evaluation: NON-FINANCIAL RECORD REVIEW
Area of violation: Not reported
Date achieved compliance: Not reported
Evaluation lead agency: State

Evaluation date: 12/19/2005
Evaluation: COMPLIANCE SCHEDULE EVALUATION
Area of violation: Not reported
Date achieved compliance: Not reported
Evaluation lead agency: State

Evaluation date: 11/15/2005
Evaluation: COMPLIANCE EVALUATION INSPECTION ON-SITE
Area of violation: Generators - Pre-transport
Date achieved compliance: 12/13/2005
Evaluation lead agency: State

Map ID
Direction
Distance
Elevation

MAP FINDINGS

Site

Database(s)

EDR ID Number
EPA ID Number

AMERICAN SYNTHETIC RUBBER CORP (Continued)

1000359266

Evaluation date: 11/15/2005
Evaluation: COMPLIANCE EVALUATION INSPECTION ON-SITE
Area of violation: Generators - General
Date achieved compliance: 11/15/2005
Evaluation lead agency: State

Evaluation date: 02/28/2005
Evaluation: NON-FINANCIAL RECORD REVIEW
Area of violation: Not reported
Date achieved compliance: Not reported
Evaluation lead agency: State

Evaluation date: 05/05/2004
Evaluation: COMPLIANCE EVALUATION INSPECTION ON-SITE
Area of violation: Generators - Pre-transport
Date achieved compliance: 05/05/2004
Evaluation lead agency: State

Evaluation date: 05/05/2004
Evaluation: COMPLIANCE EVALUATION INSPECTION ON-SITE
Area of violation: Generators - General
Date achieved compliance: 05/05/2004
Evaluation lead agency: State

Evaluation date: 05/04/2004
Evaluation: COMPLIANCE EVALUATION INSPECTION ON-SITE
Area of violation: Generators - General
Date achieved compliance: 05/05/2004
Evaluation lead agency: EPA

Evaluation date: 04/02/2003
Evaluation: COMPLIANCE EVALUATION INSPECTION ON-SITE
Area of violation: Generators - Pre-transport
Date achieved compliance: 04/02/2003
Evaluation lead agency: State

Evaluation date: 06/11/2002
Evaluation: COMPLIANCE EVALUATION INSPECTION ON-SITE
Area of violation: Generators - Pre-transport
Date achieved compliance: 06/11/2002
Evaluation lead agency: State

Evaluation date: 06/11/2002
Evaluation: COMPLIANCE EVALUATION INSPECTION ON-SITE
Area of violation: Generators - General
Date achieved compliance: 06/11/2002
Evaluation lead agency: EPA-Initiated Oversight/Observation/Training Actions

Evaluation date: 06/04/1999
Evaluation: COMPLIANCE SCHEDULE EVALUATION
Area of violation: Generators - Pre-transport
Date achieved compliance: 05/27/1999
Evaluation lead agency: State

Evaluation date: 06/04/1999
Evaluation: COMPLIANCE SCHEDULE EVALUATION
Area of violation: Generators - General

Map ID
Direction
Distance
Elevation

MAP FINDINGS

Site

Database(s)

EDR ID Number
EPA ID Number

AMERICAN SYNTHETIC RUBBER CORP (Continued)

1000359266

Date achieved compliance: 05/27/1999
Evaluation lead agency: State

Evaluation date: 05/13/1999
Evaluation: COMPLIANCE EVALUATION INSPECTION ON-SITE
Area of violation: Generators - Pre-transport
Date achieved compliance: 05/13/1999
Evaluation lead agency: State

Evaluation date: 05/13/1999
Evaluation: COMPLIANCE EVALUATION INSPECTION ON-SITE
Area of violation: Generators - General
Date achieved compliance: 05/13/1999
Evaluation lead agency: State

Evaluation date: 05/13/1999
Evaluation: COMPLIANCE EVALUATION INSPECTION ON-SITE
Area of violation: Generators - General
Date achieved compliance: 05/27/1999
Evaluation lead agency: State

Evaluation date: 05/13/1999
Evaluation: COMPLIANCE EVALUATION INSPECTION ON-SITE
Area of violation: Generators - Pre-transport
Date achieved compliance: 05/27/1999
Evaluation lead agency: State

Evaluation date: 07/20/1998
Evaluation: FINANCIAL RECORD REVIEW
Area of violation: Not reported
Date achieved compliance: Not reported
Evaluation lead agency: State

Evaluation date: 04/30/1998
Evaluation: COMPLIANCE SCHEDULE EVALUATION
Area of violation: TSD - Financial Requirements
Date achieved compliance: 03/31/1998
Evaluation lead agency: State

Evaluation date: 02/23/1998
Evaluation: FINANCIAL RECORD REVIEW
Area of violation: Not reported
Date achieved compliance: Not reported
Evaluation lead agency: State

Evaluation date: 01/09/1998
Evaluation: COMPLIANCE SCHEDULE EVALUATION
Area of violation: TSD - Financial Requirements
Date achieved compliance: 03/31/1998
Evaluation lead agency: State

Evaluation date: 11/14/1997
Evaluation: FINANCIAL RECORD REVIEW
Area of violation: TSD - Financial Requirements
Date achieved compliance: 03/31/1998
Evaluation lead agency: State

Map ID
Direction
Distance
Elevation

MAP FINDINGS

Site

Database(s)

EDR ID Number
EPA ID Number

AMERICAN SYNTHETIC RUBBER CORP (Continued)

1000359266

Evaluation date: 09/30/1997
Evaluation: COMPLIANCE SCHEDULE EVALUATION
Area of violation: Formal Enforcement Agreement or Order
Date achieved compliance: 04/28/1995
Evaluation lead agency: State

Evaluation date: 09/30/1997
Evaluation: COMPLIANCE SCHEDULE EVALUATION
Area of violation: LDR - General
Date achieved compliance: 04/28/1995
Evaluation lead agency: State

Evaluation date: 07/15/1997
Evaluation: COMPLIANCE SCHEDULE EVALUATION
Area of violation: Generators - Pre-transport
Date achieved compliance: 06/19/1997
Evaluation lead agency: State

Evaluation date: 06/04/1997
Evaluation: COMPLIANCE EVALUATION INSPECTION ON-SITE
Area of violation: Generators - Pre-transport
Date achieved compliance: 06/19/1997
Evaluation lead agency: State

Evaluation date: 12/02/1996
Evaluation: COMPLIANCE SCHEDULE EVALUATION
Area of violation: TSD - Financial Requirements
Date achieved compliance: 11/27/1996
Evaluation lead agency: State

Evaluation date: 10/15/1996
Evaluation: FINANCIAL RECORD REVIEW
Area of violation: TSD - Financial Requirements
Date achieved compliance: 11/27/1996
Evaluation lead agency: State

Evaluation date: 10/15/1996
Evaluation: FINANCIAL RECORD REVIEW
Area of violation: Not reported
Date achieved compliance: Not reported
Evaluation lead agency: State

Evaluation date: 05/21/1996
Evaluation: COMPLIANCE EVALUATION INSPECTION ON-SITE
Area of violation: Not reported
Date achieved compliance: Not reported
Evaluation lead agency: State

Evaluation date: 05/21/1996
Evaluation: COMPLIANCE EVALUATION INSPECTION ON-SITE
Area of violation: Generators - General
Date achieved compliance: 05/21/1996
Evaluation lead agency: EPA

Evaluation date: 09/26/1995
Evaluation: COMPLIANCE SCHEDULE EVALUATION
Area of violation: TSD - Financial Requirements

Map ID
Direction
Distance
Elevation

MAP FINDINGS

Site

Database(s)

EDR ID Number
EPA ID Number

AMERICAN SYNTHETIC RUBBER CORP (Continued)

1000359266

Date achieved compliance: 09/20/1995
Evaluation lead agency: State

Evaluation date: 09/26/1995
Evaluation: COMPLIANCE SCHEDULE EVALUATION
Area of violation: Formal Enforcement Agreement or Order
Date achieved compliance: 09/20/1995
Evaluation lead agency: State

Evaluation date: 09/20/1995
Evaluation: NOT A SIGNIFICANT NON-COMPLIER
Area of violation: Not reported
Date achieved compliance: Not reported
Evaluation lead agency: State

Evaluation date: 07/28/1995
Evaluation: NON-FINANCIAL RECORD REVIEW
Area of violation: TSD - Financial Requirements
Date achieved compliance: 09/20/1995
Evaluation lead agency: State

Evaluation date: 07/28/1995
Evaluation: SIGNIFICANT NON-COMPLIER
Area of violation: Not reported
Date achieved compliance: Not reported
Evaluation lead agency: State

Evaluation date: 07/28/1995
Evaluation: NON-FINANCIAL RECORD REVIEW
Area of violation: Formal Enforcement Agreement or Order
Date achieved compliance: 09/20/1995
Evaluation lead agency: State

Evaluation date: 07/18/1995
Evaluation: GROUNDWATER MONITORING EVALUATION
Area of violation: Not reported
Date achieved compliance: Not reported
Evaluation lead agency: State

Evaluation date: 04/28/1995
Evaluation: NOT A SIGNIFICANT NON-COMPLIER
Area of violation: Not reported
Date achieved compliance: Not reported
Evaluation lead agency: State

Evaluation date: 08/02/1994
Evaluation: FOCUSED COMPLIANCE INSPECTION
Area of violation: Not reported
Date achieved compliance: Not reported
Evaluation lead agency: State

Evaluation date: 03/24/1994
Evaluation: FOCUSED COMPLIANCE INSPECTION
Area of violation: Generators - Pre-transport
Date achieved compliance: 03/15/1994
Evaluation lead agency: State

Map ID
Direction
Distance
Elevation

MAP FINDINGS

Site

Database(s)

EDR ID Number
EPA ID Number

AMERICAN SYNTHETIC RUBBER CORP (Continued)

1000359266

Evaluation date: 02/15/1994
Evaluation: FOCUSED COMPLIANCE INSPECTION
Area of violation: Not reported
Date achieved compliance: Not reported
Evaluation lead agency: State

Evaluation date: 02/02/1994
Evaluation: FOCUSED COMPLIANCE INSPECTION
Area of violation: Generators - Pre-transport
Date achieved compliance: 03/15/1994
Evaluation lead agency: State

Evaluation date: 12/06/1993
Evaluation: FOCUSED COMPLIANCE INSPECTION
Area of violation: Generators - Pre-transport
Date achieved compliance: 03/15/1994
Evaluation lead agency: State

Evaluation date: 11/05/1993
Evaluation: COMPLIANCE SCHEDULE EVALUATION
Area of violation: Generators - Pre-transport
Date achieved compliance: 03/15/1994
Evaluation lead agency: State

Evaluation date: 10/12/1993
Evaluation: COMPLIANCE EVALUATION INSPECTION ON-SITE
Area of violation: Generators - Pre-transport
Date achieved compliance: 03/15/1994
Evaluation lead agency: State

Evaluation date: 10/06/1993
Evaluation: COMPLIANCE SCHEDULE EVALUATION
Area of violation: Generators - General
Date achieved compliance: 09/29/1993
Evaluation lead agency: State

Evaluation date: 09/21/1993
Evaluation: NON-FINANCIAL RECORD REVIEW
Area of violation: Generators - General
Date achieved compliance: 09/29/1993
Evaluation lead agency: State

Evaluation date: 06/01/1992
Evaluation: COMPLIANCE SCHEDULE EVALUATION
Area of violation: Generators - General
Date achieved compliance: 04/16/1992
Evaluation lead agency: State

Evaluation date: 06/01/1992
Evaluation: COMPLIANCE SCHEDULE EVALUATION
Area of violation: Generators - Pre-transport
Date achieved compliance: 05/27/1992
Evaluation lead agency: State

Evaluation date: 06/01/1992
Evaluation: COMPLIANCE SCHEDULE EVALUATION
Area of violation: Generators - Pre-transport

Map ID
Direction
Distance
Elevation

MAP FINDINGS

Site

Database(s)

EDR ID Number
EPA ID Number

AMERICAN SYNTHETIC RUBBER CORP (Continued)

1000359266

Date achieved compliance: 04/11/1992
Evaluation lead agency: State

Evaluation date: 04/10/1992
Evaluation: COMPLIANCE EVALUATION INSPECTION ON-SITE
Area of violation: Generators - Pre-transport
Date achieved compliance: 05/27/1992
Evaluation lead agency: State

Evaluation date: 04/10/1992
Evaluation: COMPLIANCE EVALUATION INSPECTION ON-SITE
Area of violation: Generators - Pre-transport
Date achieved compliance: 04/11/1992
Evaluation lead agency: State

Evaluation date: 04/10/1992
Evaluation: COMPLIANCE EVALUATION INSPECTION ON-SITE
Area of violation: Generators - General
Date achieved compliance: 04/16/1992
Evaluation lead agency: State

Evaluation date: 04/10/1992
Evaluation: COMPLIANCE EVALUATION INSPECTION ON-SITE
Area of violation: TSD - Corrective Action for SWMUs
Date achieved compliance: 04/28/1995
Evaluation lead agency: State

Evaluation date: 06/13/1991
Evaluation: COMPLIANCE SCHEDULE EVALUATION
Area of violation: Generators - Pre-transport
Date achieved compliance: 06/07/1991
Evaluation lead agency: State

Evaluation date: 05/21/1991
Evaluation: COMPLIANCE SCHEDULE EVALUATION
Area of violation: Generators - General
Date achieved compliance: 04/04/1991
Evaluation lead agency: State

Evaluation date: 05/21/1991
Evaluation: COMPLIANCE SCHEDULE EVALUATION
Area of violation: Generators - Pre-transport
Date achieved compliance: 06/07/1991
Evaluation lead agency: State

Evaluation date: 05/21/1991
Evaluation: COMPLIANCE SCHEDULE EVALUATION
Area of violation: Generators - Pre-transport
Date achieved compliance: 04/04/1991
Evaluation lead agency: State

Evaluation date: 04/10/1991
Evaluation: NON-FINANCIAL RECORD REVIEW
Area of violation: Not reported
Date achieved compliance: Not reported
Evaluation lead agency: State

Map ID
Direction
Distance
Elevation

MAP FINDINGS

Site

Database(s)

EDR ID Number
EPA ID Number

AMERICAN SYNTHETIC RUBBER CORP (Continued)

1000359266

Evaluation date: 12/20/1990
Evaluation: COMPLIANCE EVALUATION INSPECTION ON-SITE
Area of violation: LDR - General
Date achieved compliance: 04/28/1995
Evaluation lead agency: State

Evaluation date: 12/20/1990
Evaluation: COMPLIANCE EVALUATION INSPECTION ON-SITE
Area of violation: TSD - Closure/Post-Closure
Date achieved compliance: 04/28/1995
Evaluation lead agency: State

Evaluation date: 12/20/1990
Evaluation: COMPLIANCE EVALUATION INSPECTION ON-SITE
Area of violation: Generators - Pre-transport
Date achieved compliance: 04/04/1991
Evaluation lead agency: State

Evaluation date: 12/20/1990
Evaluation: SIGNIFICANT NON-COMPLIER
Area of violation: Not reported
Date achieved compliance: Not reported
Evaluation lead agency: State

Evaluation date: 12/20/1990
Evaluation: COMPLIANCE EVALUATION INSPECTION ON-SITE
Area of violation: LDR - General
Date achieved compliance: 12/20/1990
Evaluation lead agency: EPA-Initiated Oversight/Observation/Training Actions

Evaluation date: 12/20/1990
Evaluation: COMPLIANCE EVALUATION INSPECTION ON-SITE
Area of violation: Generators - Pre-transport
Date achieved compliance: 06/07/1991
Evaluation lead agency: State

Evaluation date: 12/20/1990
Evaluation: COMPLIANCE EVALUATION INSPECTION ON-SITE
Area of violation: Generators - General
Date achieved compliance: 04/04/1991
Evaluation lead agency: State

Evaluation date: 12/20/1990
Evaluation: COMPLIANCE EVALUATION INSPECTION ON-SITE
Area of violation: TSD IS-Ground-Water Monitoring
Date achieved compliance: 04/28/1995
Evaluation lead agency: State

Evaluation date: 08/23/1990
Evaluation: NON-FINANCIAL RECORD REVIEW
Area of violation: Not reported
Date achieved compliance: Not reported
Evaluation lead agency: State

Evaluation date: 08/08/1990
Evaluation: COMPLIANCE SCHEDULE EVALUATION
Area of violation: Not reported

Map ID
Direction
Distance
Elevation

MAP FINDINGS

Site

Database(s)

EDR ID Number
EPA ID Number

AMERICAN SYNTHETIC RUBBER CORP (Continued)

1000359266

Date achieved compliance: Not reported
Evaluation lead agency: State

Evaluation date: 05/15/1990
Evaluation: FOCUSED COMPLIANCE INSPECTION
Area of violation: TSD - General
Date achieved compliance: 05/25/1990
Evaluation lead agency: State

Evaluation date: 05/04/1989
Evaluation: NON-FINANCIAL RECORD REVIEW
Area of violation: Not reported
Date achieved compliance: Not reported
Evaluation lead agency: State

Evaluation date: 11/09/1988
Evaluation: FOCUSED COMPLIANCE INSPECTION
Area of violation: Not reported
Date achieved compliance: Not reported
Evaluation lead agency: State

Evaluation date: 03/26/1987
Evaluation: COMPLIANCE SCHEDULE EVALUATION
Area of violation: Formal Enforcement Agreement or Order
Date achieved compliance: 04/28/1995
Evaluation lead agency: State

Evaluation date: 07/01/1986
Evaluation: CASE DEVELOPMENT INSPECTION
Area of violation: Formal Enforcement Agreement or Order
Date achieved compliance: 04/28/1995
Evaluation lead agency: State

UST:

Sequence Id: 461056
Facility ID: 1946
Subject Item Id: 2
Tank Status: Verified Removal
Inert Material Code: Not reported
Tank Material: Fiberglass Reinforced Plastic
Tank External Protection: None
Tank Internal Protection: Interior Lining N/A
Tank Overfill Protection: Unknown
Pipe Material: Unknown
Pipe External Protection: Unknown
Pipe Type: Unknown
Pipe Release Detection: Unknown
Pipe Rel Detect Suc Code: UNK
Pipe Leak Detect Code: NON
Installation Date: 1/1/1987 12:00:00 AM
Closed In Place Date: Not reported
Relined Date: Not reported
Last Contained Date: Not reported
Closed in Place Date: Not reported
Removed Date: 12/8/1997 12:00:00 AM
Change in Service Date: Not reported
Tank Pit Num: Not reported
Compartment Num: 1

Map ID
Direction
Distance
Elevation

MAP FINDINGS

Site

Database(s)

EDR ID Number
EPA ID Number

AMERICAN SYNTHETIC RUBBER CORP (Continued)

1000359266

Tank Substance Code: GAS
Capacity in Gallons: 500
Tank Manufctr Code: Not reported
Pipe Manufctr Code: Not reported
Last Tank Test Date: Not reported
Last Pipe Test Date: Not reported
Lining Insp Date: Not reported
Last Cp Test Date: Not reported
Added To Flex Date: Not reported
Added To Piping Date: Not reported
Added To Tank Date: Not reported
Piping Installation Date: Not reported
Owner Name: American Synthetic Rubber
Owner Address: 4500 Campground Rd
Owner City,St,Zip: Louisville, KY 40216
Owner Phone: 502-448-2761
Latitude: -85.845833
Longitude: 38.208333
Subject Item Category Code: STOR
Internal Document ID: 0

Sequence Id: 461056
Facility ID: 1946
Subject Item Id: 1
Tank Status: Tank Closed prior to 1998
Inert Material Code: Not reported
Tank Material: Single Wall Steel
Tank External Protection: None
Tank Internal Protection: Unknown
Tank Overfill Protection: Unknown
Pipe Material: Single Wall Steel
Pipe External Protection: Unknown
Pipe Type: Unknown
Pipe Release Detection: Unknown
Pipe Rel Detect Suc Code: UNK
Pipe Leak Detect Code: NON
Installation Date: 1/1/1966 12:00:00 AM
Closed In Place Date: Not reported
Relined Date: Not reported
Last Contained Date: Not reported
Closed in Place Date: Not reported
Removed Date: 12/1/1987 12:00:00 AM
Change in Service Date: Not reported
Tank Pit Num: Not reported
Compartment Num: 1
Tank Substance Code: GAS
Capacity in Gallons: 1034
Tank Manufctr Code: Not reported
Pipe Manufctr Code: Not reported
Last Tank Test Date: Not reported
Last Pipe Test Date: Not reported
Lining Insp Date: Not reported
Last Cp Test Date: Not reported
Added To Flex Date: Not reported
Added To Piping Date: Not reported
Added To Tank Date: Not reported
Piping Installation Date: Not reported

Map ID
Direction
Distance
Elevation

MAP FINDINGS

Site

Database(s)

EDR ID Number
EPA ID Number

AMERICAN SYNTHETIC RUBBER CORP (Continued)

1000359266

Owner Name: American Synthetic Rubber
Owner Address: 4500 Campground Rd
Owner City,St,Zip: Louisville, KY 40216
Owner Phone: 502-448-2761
Latitude: -85.845833
Longitude: 38.208333
Subject Item Category Code: STOR
Internal Document ID: 0

CORRACTS:

EPA ID: KYD006382857
EPA Region: 04
Area Name: ENTIRE FACILITY
Actual Date: 03/31/1992
Action: CA075ME - CA Prioritization, Facility or area was assigned a medium corrective action priority
NAICS Code(s): 325212
Synthetic Rubber Manufacturing
Original schedule date: Not reported
Schedule end date: Not reported

EPA ID: KYD006382857
EPA Region: 04
Area Name: ENTIRE FACILITY
Actual Date: 04/01/1992
Action: CA050 - RFA Completed
NAICS Code(s): 325212
Synthetic Rubber Manufacturing
Original schedule date: Not reported
Schedule end date: Not reported

EPA ID: KYD006382857
EPA Region: 04
Area Name: ENTIRE FACILITY
Actual Date: 10/15/1991
Action: CA070NO - RFA Determination Of Need For An RFI, RFI is Not Necessary
NAICS Code(s): 325212
Synthetic Rubber Manufacturing
Original schedule date: Not reported
Schedule end date: Not reported

EPA ID: KYD006382857
EPA Region: 04
Area Name: ENTIRE FACILITY
Actual Date: 10/15/1991
Action: CA050 - RFA Completed
NAICS Code(s): 325212
Synthetic Rubber Manufacturing
Original schedule date: Not reported
Schedule end date: Not reported

CERC-NFRAP:

Site ID: 0401938
Federal Facility: Not a Federal Facility
NPL Status: Not on the NPL

Map ID
Direction
Distance
Elevation

MAP FINDINGS

Site

Database(s) EDR ID Number
EPA ID Number

AMERICAN SYNTHETIC RUBBER CORP (Continued)

1000359266

Non NPL Status: Deferred to RCRA

CERCLIS-NFRAP Site Contact Name(s):

Contact Name: Loftin Carr
Contact Tel: (404) 562-8804
Contact Title: Remedial Project Manager (RPM)

Contact Name: Nestor Young
Contact Tel: (404) 562-8812
Contact Title: Remedial Project Manager (RPM)

Contact Name: Robert West
Contact Tel: (404) 562-8806
Contact Title: Remedial Project Manager (RPM)

Contact Name: Tony DeAngelo
Contact Tel: (404) 562-8826
Contact Title: Remedial Project Manager (RPM)

Contact Name: Femi Akindele
Contact Tel: (404) 562-8809
Contact Title: Remedial Project Manager (RPM)

Contact Name: Randy Bryant
Contact Tel: (404) 562-8794
Contact Title: Remedial Project Manager (RPM)

Contact Name: Carolyn Callihan
Contact Tel: (404) 562-8913
Contact Title: Site Assessment Manager (SAM)

CERCLIS-NFRAP Site Alias Name(s):

Alias Name: AMERICAN SYNTHETIC RUBBER CORP
Alias Address: Not reported
JEFFERSON, KY

Site Description: Not reported

CERCLIS-NFRAP Assessment History:

Action: DISCOVERY
Date Started: Not reported
Date Completed: 08/01/1980
Priority Level: Not reported

Action: PRELIMINARY ASSESSMENT
Date Started: Not reported
Date Completed: 09/01/1982
Priority Level: Low

Action: PRELIMINARY ASSESSMENT
Date Started: Not reported
Date Completed: 07/24/1985
Priority Level: Low

Action: SITE INSPECTION
Date Started: 01/15/1990
Date Completed: 04/23/1990
Priority Level: Deferred to RCRA (Subtitle C)

Map ID
Direction
Distance
Elevation

MAP FINDINGS

Site

Database(s)

EDR ID Number
EPA ID Number

AMERICAN SYNTHETIC RUBBER CORP (Continued)

1000359266

Action: ARCHIVE SITE
Date Started: Not reported
Date Completed: 01/06/1997
Priority Level: Not reported

L87
SSW
> 1
1.080 mi.
5704 ft.

KRAMERS LANE INERT LANDFILL
4501 CAMPGROUND RD
LOUISVILLE, KY 40216

KY SHWS S106885326
KY SWF/LF N/A

Site 3 of 3 in cluster L

Relative:
Higher

SHWS:

Actual:
450 ft.

Status: Active
Longitude: -85.845833
Latitude: 38.206111
Facility Address 2: Not reported
Subject Item County: Jefferson
Sub Item Longitude: 38.20611
Subject Item Address: 4501 Campground Rd
Subject Item Address2: Not reported
Subject Item City,St,Zip: Louisville, KY 40216
Facility Group: 1
Regulatory Desc: State Superfund
Closure Option: Not reported
Side SG: 16753
Closure Date: Not reported
Description: LG&S DISPOSAL CO. - KRAMERS LANE PROPERTIES

LF:

Facility ID: 43262
Status: Terminated
Facility Type: Inert Landfill

88
SSE
> 1
1.102 mi.
5820 ft.

SOUTHERN MATERIALS SERVICES
3402 VOGT AVE
LOUISVILLE, KY 40216

KY SHWS S106885325
KY SWF/LF N/A

Relative:
Higher

SHWS:

Actual:
457 ft.

Status: Active
Longitude: -85.847222
Latitude: 38.208333
Facility Address 2: Not reported
Subject Item County: Jefferson
Sub Item Longitude: 38.20722
Subject Item Address: 3402 Vogt Avenue
Subject Item Address2: Not reported
Subject Item City,St,Zip: Louisville, KY 40221
Facility Group: 1
Regulatory Desc: State Superfund
Closure Option: Not reported
Side SG: 16873
Closure Date: Not reported
Description: SOUTHERN MATERIAL SERVICES LANDFILL

Map ID
Direction
Distance
Elevation

MAP FINDINGS

Site

Database(s)

EDR ID Number
EPA ID Number

SOUTHERN MATERIALS SERVICES (Continued)

S106885325

LF:

Facility ID: 43260
Status: Inactive
Facility Type: Inert Landfill

M89
ESE
> 1
1.234 mi.
6517 ft.

NALLY & WINSATT
3330 CAMPGROUND RD
LOUISVILLE, KY 40216

KY SHWS S106885470
N/A

Site 1 of 2 in cluster M

Relative:
Higher

SHWS:

Status: Closed
Longitude: -85.818780
Latitude: 38.215530
Facility Address 2: Not reported
Subject Item County: Jefferson
Sub Item Longitude: 38.21553
Subject Item Address: 3330 CAMPGROUND ROAD
Subject Item Address2: Not reported
Subject Item City,St,Zip: Louisville, KY 40216
Facility Group: 1
Regulatory Desc: Petroleum Cleanup
Closure Option: Unfounded
Side SG: 34515
Closure Date: 12/21/2000
Description: NALLY & WINSATT (THREE N CORP.) / NALLY & WINSATT T (Closed: Unfounded)

Actual:
456 ft.

M90
ESE
> 1
1.256 mi.
6631 ft.

HARTLAGE MACHINE CO
3320 CAMPGROUND RD
LOUISVILLE, KY 40211

KY SHWS S106885435
N/A

Site 2 of 2 in cluster M

Relative:
Higher

SHWS:

Status: Closed
Longitude: Not reported
Latitude: Not reported
Facility Address 2: Not reported
Subject Item County: Jefferson
Sub Item Longitude: 38.21501
Subject Item Address: 3320 CAMPGROUND ROAD
Subject Item Address2: Not reported
Subject Item City,St,Zip: Louisville, KY
Facility Group: 1
Regulatory Desc: State Superfund
Closure Option: Option C Restored
Side SG: 45854
Closure Date: 05/13/1998
Description: HARTLAGE MACHINE CO.HARTLAGE MACHINE COMPANY (Closed: Restored)

Actual:
455 ft.

Status: Active
Longitude: Not reported
Latitude: Not reported
Facility Address 2: Not reported
Subject Item County: Not reported

Map ID
Direction
Distance
Elevation

MAP FINDINGS

Site

Database(s)

EDR ID Number
EPA ID Number

HARTLAGE MACHINE CO (Continued)

S106885435

Sub Item Longitude: Not reported
Subject Item Address: NONE
Subject Item Address2: Not reported
Subject Item City,St,Zip: Not reported
Facility Group: 2
Regulatory Desc: State Superfund
Closure Option: Not reported
Side SG: 16586
Closure Date: Not reported
Description: HARTLAGE MACHINE CO.HARTLAGE MACHINE COMPANY (Closed: Restored)

91
SSW
> 1
1.273 mi.
6719 ft.

MARATHON OIL
3920 KRAMERS LANE
LOUISVILLE, KY 40216

KY SHWS 1000159146
FINDS KYD071316095
KY UST
KY SB193
KY PSTEAF
RCRA-CESQG

Relative:
Higher

Actual:
449 ft.

SHWS:

Status: Active
Longitude: -85.849160
Latitude: 38.205278
Facility Address 2: Not reported
Subject Item County: Jefferson
Sub Item Longitude: 38.20417
Subject Item Address: 3920 KRAMERS LANE
Subject Item Address2: Not reported
Subject Item City,St,Zip: Louisville, KY 40216
Facility Group: 1
Regulatory Desc: Petroleum Cleanup
Closure Option: Not reported
Side SG: 41432
Closure Date: Not reported
Description: MARATHON TERMINAL G-WATER PLUME / MARATHON OIL CO.

FINDS:

Other Pertinent Environmental Activity Identified at Site

Not reported

AFS (Aerometric Information Retrieval System (AIRS) Facility Subsystem) replaces the former Compliance Data System (CDS), the National Emission Data System (NEDS), and the Storage and Retrieval of Aerometric Data (SAROAD). AIRS is the national repository for information concerning airborne pollution in the United States. AFS is used to track emissions and compliance data from industrial plants. AFS data are utilized by states to prepare State Implementation Plans to comply with regulatory programs and by EPA as an input for the estimation of total national emissions. AFS is undergoing a major redesign to support facility operating permits required under Title V of the Clean Air Act.

TRIS (Toxics Release Inventory System) contains information from facilities on the amounts of over 300 listed toxic chemicals that these facilities release directly to air, water, land, or that are transported off-site.

Map ID
Direction
Distance
Elevation

MAP FINDINGS

Site

Database(s)

EDR ID Number
EPA ID Number

MARATHON OIL (Continued)

1000159146

The NEI (National Emissions Inventory) database contains information on stationary and mobile sources that emit criteria air pollutants and their precursors, as well as hazardous air pollutants (HAPs).

RCRAInfo is a national information system that supports the Resource Conservation and Recovery Act (RCRA) program through the tracking of events and activities related to facilities that generate, transport, and treat, store, or dispose of hazardous waste. RCRAInfo allows RCRA program staff to track the notification, permit, compliance, and corrective action activities required under RCRA.

ICIS (Integrated Compliance Information System) is the Integrated Compliance Information System and provides a database that, when complete, will contain integrated Enforcement and Compliance information across most of EPA's programs. The vision for ICIS is to replace EPA's independent databases that contain Enforcement data with a single repository for that information. Currently, ICIS contains all Federal Administrative and Judicial enforcement actions. This information is maintained in ICIS by EPA in the Regional offices and its Headquarters. A future release of ICIS will replace the Permit Compliance System (PCS) which supports the NPDES and will integrate that information with Federal actions already in the system. ICIS also has the capability to track other activities occurring in the Region that support Compliance and Enforcement programs. These include; Incident Tracking, Compliance Assistance, and Compliance Monitoring.

PCS (Permit Compliance System) is a computerized management information system that contains data on National Pollutant Discharge Elimination System (NPDES) permit holding facilities. PCS tracks the permit, compliance, and enforcement status of NPDES facilities.

UST:

Sequence Id: 5899056
Facility ID: 2132
Subject Item Id: 1
Tank Status: Verified Removal
Inert Material Code: Not reported
Tank Material: Fiberglass Reinforced Plastic
Tank External Protection: Statistical Inventory Reconciliation
Tank Internal Protection: Interior Lining N/A
Tank Overfill Protection: Flow Restrictor
Pipe Material: Single Wall Steel
Pipe External Protection: Double Wall Fiberglass
Pipe Type: Pressurized
Pipe Release Detection: Statistical Inventory Reconciliation
Pipe Rel Detect Suc Code: SIR
Pipe Leak Detect Code: ALD
Installation Date: 1/1/1981 12:00:00 AM
Closed In Place Date: Not reported
Relined Date: Not reported
Last Contained Date: Not reported
Closed in Place Date: Not reported
Removed Date: 9/8/2005 12:00:00 AM
Change in Service Date: Not reported
Tank Pit Num: Not reported
Compartment Num: 1

Map ID
Direction
Distance
Elevation

MAP FINDINGS

Site

Database(s)

EDR ID Number
EPA ID Number

MARATHON OIL (Continued)

1000159146

Tank Substance Code: DSL
Capacity in Gallons: 8000
Tank Manufctr Code: Not reported
Pipe Manufctr Code: Not reported
Last Tank Test Date: Not reported
Last Pipe Test Date: Not reported
Lining Insp Date: Not reported
Last Cp Test Date: Not reported
Added To Flex Date: Not reported
Added To Piping Date: Not reported
Added To Tank Date: Not reported
Piping Installation Date: Not reported
Owner Name: Marathon Pipe Line LLC
Owner Address: 539 S Main St
Owner City,St,Zip: Findlay, OH 45840
Owner Phone: 419-421-2220
Latitude: -85.84916
Longitude: 38.205278
Subject Item Category Code: STOR
Internal Document ID: 0

KY SENATE BILL 193 INVENTORY:

KY SENATE BILL 193 INVENTORY: CLW
Facility ID: 5899056
Soil / Groundwater: Soil
Agency Interest Number: 2132

PSTEAF:

Facility Id: 2132
AI Number: 2132
UST Id Number: 5899056
Rank: Pending
Financial Account: Not reported
Ustb Technical Reviewer: Campbell

RCRA-CESQG:

Date form received by agency: 04/16/2007
Facility name: MARATHON PETROLEUM COMPANY LLC
Facility address: 3920 KRAMERS LANE
LOUISVILLE, KY 40216
EPA ID: KYD071316095
Mailing address: 539 SOUTH MAIN STREET
FINDLAY, OH 45840
Contact: GREG MOORE
Contact address: 539 SOUTH MAIN STREET
FINDLAY, OH 45840
Contact country: US
Contact telephone: (419) 421-2121
Contact email: Not reported
EPA Region: 04
Land type: Private
Classification: Conditionally Exempt Small Quantity Generator
Description: Handler: generates 100 kg or less of hazardous waste per calendar month, and accumulates 1000 kg or less of hazardous waste at any time; or generates 1 kg or less of acutely hazardous waste per calendar month, and accumulates at any time: 1 kg or less of acutely hazardous

Map ID
Direction
Distance
Elevation

MAP FINDINGS

Site

Database(s)

EDR ID Number
EPA ID Number

MARATHON OIL (Continued)

1000159146

waste; or 100 kg or less of any residue or contaminated soil, waste or other debris resulting from the cleanup of a spill, into or on any land or water, of acutely hazardous waste; or generates 100 kg or less of any residue or contaminated soil, waste or other debris resulting from the cleanup of a spill, into or on any land or water, of acutely hazardous waste during any calendar month, and accumulates at any time: 1 kg or less of acutely hazardous waste; or 100 kg or less of any residue or contaminated soil, waste or other debris resulting from the cleanup of a spill, into or on any land or water, of acutely hazardous waste

Owner/Operator Summary:

Owner/operator name: MARATHON ASHLAND PETROLEUM LL BR UNKNOWN
Owner/operator address: SOUTH MAIN STREET
FINDLAY, OH 45840
Owner/operator country: US
Owner/operator telephone: Not reported
Legal status: Private
Owner/Operator Type: Owner
Owner/Op start date: 02/22/2005
Owner/Op end date: Not reported

Owner/operator name: MARATHON ASHLAND PETROLEUM LL BR UNKNOWN
Owner/operator address: SOUTH MAIN STREET
FINDLAY, OH 45840
Owner/operator country: US
Owner/operator telephone: Not reported
Legal status: Private
Owner/Operator Type: Operator
Owner/Op start date: 02/22/2005
Owner/Op end date: Not reported

Handler Activities Summary:

U.S. importer of hazardous waste: No
Mixed waste (haz. and radioactive): No
Recycler of hazardous waste: No
Transporter of hazardous waste: No
Treater, storer or disposer of HW: No
Underground injection activity: No
On-site burner exemption: No
Furnace exemption: No
Used oil fuel burner: No
Used oil processor: No
Used oil refiner: No
Used oil fuel marketer to burner: No
Used oil Specification marketer: No
Used oil transfer facility: No
Used oil transporter: No
Off-site waste receiver: Commercial status unknown

Universal Waste Summary:

Waste type: Batteries
Accumulated waste on-site: No
Generated waste on-site: No

Waste type: Lamps

Map ID
Direction
Distance
Elevation

MAP FINDINGS

Site

Database(s)

EDR ID Number
EPA ID Number

MARATHON OIL (Continued)

1000159146

Accumulated waste on-site: No
Generated waste on-site: No

Waste type: Pesticides
Accumulated waste on-site: No
Generated waste on-site: No

Waste type: Thermostats
Accumulated waste on-site: No
Generated waste on-site: No

Historical Generators:

Date form received by agency: 06/02/2006
Facility name: MARATHON PETROLEUM COMPANY LLC
Classification: Small Quantity Generator

Date form received by agency: 01/01/2006
Facility name: MARATHON PETROLEUM COMPANY LLC
Classification: Small Quantity Generator

Date form received by agency: 02/22/2005
Facility name: MARATHON PETROLEUM COMPANY LLC
Site name: MARATHON ASHLAND PETROLEUM LLC
Classification: Conditionally Exempt Small Quantity Generator

Date form received by agency: 01/01/2004
Facility name: MARATHON PETROLEUM COMPANY LLC
Site name: MARATHON ASHLAND PETROLEUM LLC
Classification: Small Quantity Generator

Date form received by agency: 08/09/2001
Facility name: MARATHON PETROLEUM COMPANY LLC
Site name: MARATHON ASHLAND PETROLEUM LLC
Classification: Conditionally Exempt Small Quantity Generator

Date form received by agency: 07/14/2000
Facility name: MARATHON PETROLEUM COMPANY LLC
Site name: MARATHON ASHLAND PETROLEUM LLC
Classification: Large Quantity Generator

Date form received by agency: 03/01/1996
Facility name: MARATHON PETROLEUM COMPANY LLC
Site name: MARATHON OIL COMPANY
Classification: Large Quantity Generator

Date form received by agency: 03/01/1994
Facility name: MARATHON PETROLEUM COMPANY LLC
Site name: MARATHON OIL COMPANY
Classification: Large Quantity Generator

Date form received by agency: 03/01/1992
Facility name: MARATHON PETROLEUM COMPANY LLC
Site name: MARATHON OIL COMPANY
Classification: Large Quantity Generator

Hazardous Waste Summary:

Map ID
Direction
Distance
Elevation

MAP FINDINGS

Site

Database(s)

EDR ID Number
EPA ID Number

MARATHON OIL (Continued)

1000159146

Waste code: D001
Waste name: IGNITABLE HAZARDOUS WASTES ARE THOSE WASTES WHICH HAVE A FLASHPOINT OF LESS THAN 140 DEGREES FAHRENHEIT AS DETERMINED BY A PENSKEY-MARTENS CLOSED CUP FLASH POINT TESTER. ANOTHER METHOD OF DETERMINING THE FLASH POINT OF A WASTE IS TO REVIEW THE MATERIAL SAFETY DATA SHEET, WHICH CAN BE OBTAINED FROM THE MANUFACTURER OR DISTRIBUTOR OF THE MATERIAL. LACQUER THINNER IS AN EXAMPLE OF A COMMONLY USED SOLVENT WHICH WOULD BE CONSIDERED AS IGNITABLE HAZARDOUS WASTE.

Waste code: D002
Waste name: A WASTE WHICH HAS A PH OF LESS THAN 2 OR GREATER THAN 12.5 IS CONSIDERED TO BE A CORROSIVE HAZARDOUS WASTE. SODIUM HYDROXIDE, A CAUSTIC SOLUTION WITH A HIGH PH, IS OFTEN USED BY INDUSTRIES TO CLEAN OR DEGREASE PARTS. HYDROCHLORIC ACID, A SOLUTION WITH A LOW PH, IS USED BY MANY INDUSTRIES TO CLEAN METAL PARTS PRIOR TO PAINTING. WHEN THESE CAUSTIC OR ACID SOLUTIONS BECOME CONTAMINATED AND MUST BE DISPOSED, THE WASTE WOULD BE A CORROSIVE HAZARDOUS WASTE.

Waste code: D007
Waste name: CHROMIUM

Waste code: D008
Waste name: LEAD

Waste code: D009
Waste name: MERCURY

Waste code: D018
Waste name: BENZENE

Waste code: D035
Waste name: METHYL ETHYL KETONE

Waste code: F003
Waste name: THE FOLLOWING SPENT NON-HALOGENATED SOLVENTS: XYLENE, ACETONE, ETHYL ACETATE, ETHYL BENZENE, ETHYL ETHER, METHYL ISOBUTYL KETONE, N-BUTYL ALCOHOL, CYCLOHEXANONE, AND METHANOL; ALL SPENT SOLVENT MIXTURES/BLENDS CONTAINING, BEFORE USE, ONLY THE ABOVE SPENT NON-HALOGENATED SOLVENTS; AND ALL SPENT SOLVENT MIXTURES/BLENDS CONTAINING, BEFORE USE, ONE OR MORE OF THE ABOVE NON-HALOGENATED SOLVENTS, AND, A TOTAL OF TEN PERCENT OR MORE (BY VOLUME) OF ONE OR MORE OF THOSE SOLVENTS LISTED IN F001, F002, F004, AND F005, AND STILL BOTTOMS FROM THE RECOVERY OF THESE SPENT SOLVENTS AND SPENT SOLVENT MIXTURES.

Waste code: F005
Waste name: THE FOLLOWING SPENT NON-HALOGENATED SOLVENTS: TOLUENE, METHYL ETHYL KETONE, CARBON DISULFIDE, ISOBUTANOL, PYRIDINE, BENZENE, 2-ETHOXYETHANOL, AND 2-NITROPROPANE; ALL SPENT SOLVENT MIXTURES/BLENDS CONTAINING, BEFORE USE, A TOTAL OF TEN PERCENT OR MORE (BY VOLUME) OF ONE OR MORE OF THE ABOVE NON-HALOGENATED SOLVENTS OR THOSE SOLVENTS LISTED IN F001, F002, OR F004; AND STILL BOTTOMS FROM THE RECOVERY OF THESE SPENT SOLVENTS AND SPENT SOLVENT MIXTURES.

Violation Status: No violations found

Map ID
Direction
Distance
Elevation

MAP FINDINGS

Site

Database(s)

EDR ID Number
EPA ID Number

MARATHON OIL (Continued)

1000159146

Evaluation Action Summary:

Evaluation date: 08/08/2008
Evaluation: COMPLIANCE EVALUATION INSPECTION ON-SITE
Area of violation: Not reported
Date achieved compliance: Not reported
Evaluation lead agency: State

Evaluation date: 02/07/2008
Evaluation: NON-FINANCIAL RECORD REVIEW
Area of violation: Not reported
Date achieved compliance: Not reported
Evaluation lead agency: State

Evaluation date: 05/04/2001
Evaluation: COMPLIANCE EVALUATION INSPECTION ON-SITE
Area of violation: Not reported
Date achieved compliance: Not reported
Evaluation lead agency: State

Evaluation date: 10/12/1994
Evaluation: COMPLIANCE EVALUATION INSPECTION ON-SITE
Area of violation: Not reported
Date achieved compliance: Not reported
Evaluation lead agency: State

Evaluation date: 04/29/1994
Evaluation: COMPLIANCE SCHEDULE EVALUATION
Area of violation: Not reported
Date achieved compliance: Not reported
Evaluation lead agency: State

Evaluation date: 04/14/1994
Evaluation: FOCUSED COMPLIANCE INSPECTION
Area of violation: Not reported
Date achieved compliance: Not reported
Evaluation lead agency: State

Evaluation date: 03/17/1994
Evaluation: COMPLIANCE EVALUATION INSPECTION ON-SITE
Area of violation: Not reported
Date achieved compliance: Not reported
Evaluation lead agency: State

92
SSW
> 1
1.280 mi.
6756 ft.

**CITGO PETROLEUM CORP
4724 CAMPGROUND WAY
LOUISVILLE, KY 40216**

**KY SHWS U003989815
KY UST N/A**

Relative:
Lower

SHWS:

Status: Active
Longitude: -85.850000
Latitude: 38.206111
Facility Address 2: Not reported
Subject Item County: Jefferson
Sub Item Longitude: 38.20660
Subject Item Address: 4742 CAMPGROUND ROAD
Subject Item Address2: Not reported

Actual:
444 ft.

Map ID
Direction
Distance
Elevation

MAP FINDINGS

Site

Database(s)

EDR ID Number
EPA ID Number

CITGO PETROLEUM CORP (Continued)

U003989815

Subject Item City,St,Zip: Louisville, KY 40299
Facility Group: 1
Regulatory Desc: Petroleum Cleanup
Closure Option: Not reported
Side SG: 52217
Closure Date: Not reported
Description: CITGO PETROLEUM CORPORATION - LOUISVILLE TERMINAL

UST:

Sequence Id: 5435056
Facility ID: 1997
Subject Item Id: 1
Tank Status: Tank Closed prior to 1998
Inert Material Code: Not reported
Tank Material: Single Wall Steel
Tank External Protection: None
Tank Internal Protection: Unknown
Tank Overfill Protection: Unknown
Pipe Material: Single Wall Steel
Pipe External Protection: Unknown
Pipe Type: Unknown
Pipe Release Detection: Unknown
Pipe Rel Detect Suc Code: UNK
Pipe Leak Detect Code: NON
Installation Date: 1/1/1971 12:00:00 AM
Closed In Place Date: Not reported
Relined Date: Not reported
Last Contained Date: Not reported
Closed in Place Date: Not reported
Removed Date: 7/1/1983 12:00:00 AM
Change in Service Date: Not reported
Tank Pit Num: Not reported
Compartment Num: 1
Tank Substance Code: GAS
Capacity in Gallons: 1000
Tank Manufctr Code: Not reported
Pipe Manufctr Code: Not reported
Last Tank Test Date: Not reported
Last Pipe Test Date: Not reported
Lining Insp Date: Not reported
Last Cp Test Date: Not reported
Added To Flex Date: Not reported
Added To Piping Date: Not reported
Added To Tank Date: Not reported
Piping Installation Date: Not reported
Owner Name: Triangle Refineries Inc
Owner Address: 2211 NORFOLK
Owner City,St,Zip: Houston, TX 77098
Owner Phone: 713-831-4700
Latitude: -85.85
Longitude: 38.206111
Subject Item Category Code: STOR
Internal Document ID: 0

MAP FINDINGS

Map ID Direction Distance Elevation	Site	Database(s)	EDR ID Number EPA ID Number
--	------	-------------	--------------------------------

93 East > 1 1.440 mi. 7606 ft.	ZOELLER CO 3649 CANE RUN RD LOUISVILLE, KY 40211	KY SHWS	S106885315 N/A
---	---	---------	-------------------

Relative: Higher	SHWS:	<table border="0" style="width: 100%;"> <tr> <td style="width: 15%;">Status:</td> <td>Closed</td> </tr> <tr> <td>Longitude:</td> <td>-85.812851</td> </tr> <tr> <td>Latitude:</td> <td>38.220511</td> </tr> <tr> <td>Facility Address 2:</td> <td>Not reported</td> </tr> <tr> <td>Subject Item County:</td> <td>Jefferson</td> </tr> <tr> <td>Sub Item Longitude:</td> <td>38.22051</td> </tr> <tr> <td>Subject Item Address:</td> <td>Mr. Frank Bailey</td> </tr> <tr> <td>Subject Item Address2:</td> <td>Zoeller Pump Company</td> </tr> <tr> <td>Subject Item City,St,Zip:</td> <td>Louisville, KY 40211</td> </tr> <tr> <td>Facility Group:</td> <td>1</td> </tr> <tr> <td>Regulatory Desc:</td> <td>Petroleum Cleanup</td> </tr> <tr> <td>Closure Option:</td> <td>Option A No Action Necessary</td> </tr> <tr> <td>Side SG:</td> <td>Exempt UST</td> </tr> <tr> <td>Closure Date:</td> <td>07/20/2005</td> </tr> <tr> <td>Description:</td> <td>(CLOSED) Exempt underground petroleum storage tanks used for heating oil.</td> </tr> </table>	Status:	Closed	Longitude:	-85.812851	Latitude:	38.220511	Facility Address 2:	Not reported	Subject Item County:	Jefferson	Sub Item Longitude:	38.22051	Subject Item Address:	Mr. Frank Bailey	Subject Item Address2:	Zoeller Pump Company	Subject Item City,St,Zip:	Louisville, KY 40211	Facility Group:	1	Regulatory Desc:	Petroleum Cleanup	Closure Option:	Option A No Action Necessary	Side SG:	Exempt UST	Closure Date:	07/20/2005	Description:	(CLOSED) Exempt underground petroleum storage tanks used for heating oil.
Status:	Closed																															
Longitude:	-85.812851																															
Latitude:	38.220511																															
Facility Address 2:	Not reported																															
Subject Item County:	Jefferson																															
Sub Item Longitude:	38.22051																															
Subject Item Address:	Mr. Frank Bailey																															
Subject Item Address2:	Zoeller Pump Company																															
Subject Item City,St,Zip:	Louisville, KY 40211																															
Facility Group:	1																															
Regulatory Desc:	Petroleum Cleanup																															
Closure Option:	Option A No Action Necessary																															
Side SG:	Exempt UST																															
Closure Date:	07/20/2005																															
Description:	(CLOSED) Exempt underground petroleum storage tanks used for heating oil.																															

94 ENE > 1 1.447 mi. 7642 ft.	DUVALLE EDUCATION CENTER 3500 BOHNE AVE LOUISVILLE, KY 40219	KY SHWS	S106885575 N/A
--	---	---------	-------------------

Relative: Higher	SHWS:	<table border="0" style="width: 100%;"> <tr> <td style="width: 15%;">Status:</td> <td>Closed</td> </tr> <tr> <td>Longitude:</td> <td>-85.814891</td> </tr> <tr> <td>Latitude:</td> <td>38.228160</td> </tr> <tr> <td>Facility Address 2:</td> <td>Not reported</td> </tr> <tr> <td>Subject Item County:</td> <td>Jefferson</td> </tr> <tr> <td>Sub Item Longitude:</td> <td>38.22816</td> </tr> <tr> <td>Subject Item Address:</td> <td>3500 BOHNE AVE</td> </tr> <tr> <td>Subject Item Address2:</td> <td>Not reported</td> </tr> <tr> <td>Subject Item City,St,Zip:</td> <td>Louisville, KY 40219</td> </tr> <tr> <td>Facility Group:</td> <td>1</td> </tr> <tr> <td>Regulatory Desc:</td> <td>Petroleum Cleanup</td> </tr> <tr> <td>Closure Option:</td> <td>Option C Restored</td> </tr> <tr> <td>Side SG:</td> <td>14660</td> </tr> <tr> <td>Closure Date:</td> <td>01/16/2001</td> </tr> <tr> <td>Description:</td> <td>DUVALLE EDUCATION CENTER (Closed: Restored)</td> </tr> </table>	Status:	Closed	Longitude:	-85.814891	Latitude:	38.228160	Facility Address 2:	Not reported	Subject Item County:	Jefferson	Sub Item Longitude:	38.22816	Subject Item Address:	3500 BOHNE AVE	Subject Item Address2:	Not reported	Subject Item City,St,Zip:	Louisville, KY 40219	Facility Group:	1	Regulatory Desc:	Petroleum Cleanup	Closure Option:	Option C Restored	Side SG:	14660	Closure Date:	01/16/2001	Description:	DUVALLE EDUCATION CENTER (Closed: Restored)
Status:	Closed																															
Longitude:	-85.814891																															
Latitude:	38.228160																															
Facility Address 2:	Not reported																															
Subject Item County:	Jefferson																															
Sub Item Longitude:	38.22816																															
Subject Item Address:	3500 BOHNE AVE																															
Subject Item Address2:	Not reported																															
Subject Item City,St,Zip:	Louisville, KY 40219																															
Facility Group:	1																															
Regulatory Desc:	Petroleum Cleanup																															
Closure Option:	Option C Restored																															
Side SG:	14660																															
Closure Date:	01/16/2001																															
Description:	DUVALLE EDUCATION CENTER (Closed: Restored)																															

ORPHAN SUMMARY

City	EDR ID	Site Name	Site Address	Zip	Database(s)
EDWARDSVILLE	1004699124	AT AND T LONG LINES EDWARDSVILLE I	NANCE LN ONE FOURTH MI OFF HWY	47150	FINDS, IN MANIFEST, RCRA-NonGer
EDWARDSVILLE	1003870733	FLOYD COUNTY HIGHWAY DEPT	STATE ROUTE #64	47150	CERC-NFRAP
LOUISVILLE	S108082633	NATIONAL TURNPIKE WIDENING PRJ	HWY 1020 BETW OUTER LOOP /		KY NPDES
LOUISVILLE	S108904594	NEW MARKET SUBD MSD	HWY 42		KY NPDES
LOUISVILLE	S108904601	THORNHILL SUBD MSD	HWY 42		KY NPDES
LOUISVILLE	1011567235	NORFOLK SOUTHERN RAILWAY (SPILL)	4100 ALGONQUIN PKWY AT RR	40211	ICIS
LOUISVILLE	S106885285	PARK DUVALLE SUBD	ALGONQUIN PKWY	40211	KY SHWS
LOUISVILLE	1003868073	GOODRICH B F CO CHEMICAL GROUP PIT	BELLS LN S OF I-264	40211	CERC-NFRAP
LOUISVILLE	1009629671	LOUISVILLE GAS AND ELECTRIC COMPAN	2200-2500 BLOCK WEST BROADWAY		DOT OPS
LOUISVILLE	S108082474	MEIJER STORE #162	9901 DIXIE HWY US 31 W		KY NPDES
LOUISVILLE	1003868009	KOCH LANDFILL	RALPH AVE	40216	CERC-NFRAP
LOUISVILLE	98579971	SEPTIC PUMP OUT - REPORTED 86 LOAD	SEPTIC PUMP OUT - REPORTED 86		ERNS
LOUISVILLE	2002626745	3620 S 7TH ST	3620 S 7TH ST		ERNS
LOUISVILLE	S106885471	PARKER COMMERCIAL STORAGE	2900 S 7TH ST	40216	KY SHWS
LOUISVILLE	S107603019	SEVENTH STREET DISPOSAL & RECYCLIN	3321 S 7TH ST RD	40216	KY SWF/LF
LOUISVILLE	S108082817	PARK DUVALLS PHASE 2	ALGONQUIN PARKWAY		KY NPDES
LOUISVILLE	1000281660	APPLETON LANE DRUMS	APPLETON LANE	40216	CERCLIS, FINDS
LOUISVILLE	S108079960	ADAMS RUN SUBD SECTION 1	BEULAH CHURCH RD		KY NPDES
LOUISVILLE	2005712343	11101 BLUEGRASS PKWY - UPS BLU	11101 BLUEGRASS PKWY - UPS BLU		HMIRS
LOUISVILLE	2005703399	9828 BLUEGRASS PKWY LOUISVILLE	9828 BLUEGRASS PKWY LOUISVILLE		HMIRS

EDR ZIP Code Scan Report

ZIP	EDR-ID	Facility ID	Name	Address	Map/Dir/Dist	City	State	Databases
** - Indicates location may or may not be in requested radius. Site has not been assigned a latitude/longitude coordinate. Further review recommended.								
40211	952847630				**	LOUISVILLE	KY	ERNS
40211	984629730				**	LOUISVILLE	KY	ERNS
40211	952795060				**	LOUISVILLE	KY	ERNS
40211	984450821				**	LOUISVILLE	KY	ERNS
40211	99618114				**	LOUISVILLE	KY	ERNS
40211	973986411				**	LOUISVILLE	KY	ERNS
40211	2001565584				**	LOUISVILLE	KY	ERNS
40211	97400991				**	LOUISVILLE	KY	ERNS
40211	984629731				**	LOUISVILLE	KY	ERNS
40211	952847631				**	LOUISVILLE	KY	NPDES
40211	S108899063		CAROLINA FREIGHT CARRIERS LOU		**	LOUISVILLE	KY	ERNS
40211	97381106				**	LOUISVILLE	KY	DOT OPS
40211	1009640589				**	LOUISVILLE	KY	ERNS
40211	95318165				**	LOUISVILLE	KY	ERNS
40211	973986410				**	LOUISVILLE	KY	ERNS
40211	973728321				**	LOUISVILLE	KY	NPDES
40211	S109012863		GLASRITE		**	LOUISVILLE	KY	ERNS
40211	97397835				**	LOUISVILLE	KY	ERNS
40211	952795061				**	LOUISVILLE	KY	NPDES
40211	S109012857		FALLS CITY MACHINE TECHNOLOGY		**	LOUISVILLE	KY	ERNS
40211	984450820				**	LOUISVILLE	KY	DOT OPS
40211	1009633014		MARATHON ASHLAND PIPE LINE LLC		**	LOUISVILLE	KY	NPDES
40211	S108898846		CHESAPEAKE PACKAGING		**	LOUISVILLE	KY	NPDES
40211	S109012854		PSC FABRICATING CORP		**	LOUISVILLE	KY	NPDES
40211	S109012868		MILLER OIL CO INC		**	LOUISVILLE	KY	ERNS
40211	99618135				**	LOUISVILLE	KY	ERNS
40211	973728320				**	LOUISVILLE	KY	RCRA-NonGen, FINDS
40211	1005416209	110012262167	BELLSOUTH TELECOMMUNICATIONS	MH #322-17F WILSON @ HEMLOCK	**	LOUISVILLE	KY	CERCLIS-NFRAP
40211	1003869572	KYD985098383	BELLS LANE RAMP	I-264 & BELLS LANE	82, East, 1/2 - 1	LOUISVILLE	KY	LEAD
40211	S107468722			326		LOUISVILLE	KY	LEAD
40211	S107468624			1130		LOUISVILLE	KY	LEAD
40211	S107468267			1383		LOUISVILLE	KY	LEAD
40211	S107468264			1380		LOUISVILLE	KY	LEAD
40211	S107468268			1384		LOUISVILLE	KY	LEAD
40211	S107468263			1379		LOUISVILLE	KY	LEAD
40211	S107468651			1486		LOUISVILLE	KY	LEAD
40211	S107468298			1503		LOUISVILLE	KY	LEAD
40211	S107468238			1282		LOUISVILLE	KY	LEAD
40211	S109144819					LOUISVILLE	KY	LEAD
40211	S108540142	2275		650 SOUTH 23RD STREET		LOUISVILLE	KY	LEAD
40211	S108129042	1956		726 SOUTH 23RD STREET		LOUISVILLE	KY	LEAD
40211	S107468266	1382		816 SOUTH 23RD STREET		LOUISVILLE	KY	LEAD
40211	S108910694	2768		843 SOUTH 24TH STREET		LOUISVILLE	KY	LEAD
40211	S108910695	2602		853 SOUTH 24TH STREET		LOUISVILLE	KY	LEAD
40211	U003529267	10000388	ED PACK	26TH & JEFFERSON		LOUISVILLE	KY	UST
40211	1000519273	110003239059	BELLSOUTH TELECOMMUNICATIONS, INC	623 S. 26TH STREET		LOUISVILLE	KY	RCRA-NonGen, FINDS
40211	U001442261	48170	26TH STREET GARAGE	627 S 26TH ST		LOUISVILLE	KY	UST
40211	1004706333	110003239460	BELLSOUTH TELECOMMUNICATIONS, INC	627 S. 26TH STREET		LOUISVILLE	KY	RCRA-NonGen, FINDS
40211	S106885510	52596	BELLSOUTH - HYDRAULIV LIFT	632 S 26TH ST		LOUISVILLE	KY	SHWS
40211	S107468198	982		672 SOUTH 26TH STREET		LOUISVILLE	KY	LEAD
40211	U000720169	54750	STAR COMMUNITY TAXI SERVICE INC	815 S 26TH ST		LOUISVILLE	KY	UST
40211	1000994051	110000378289	JELLICO CHEMICAL CO	829 S 26TH ST		LOUISVILLE	KY	FINDS, RCRAInfo-LQG, TRIS, UST
40211	1000518385	110003236640	HOUSING AUTH. OF LOU. JOB 2096,2097,2	2635, 2705, 2709 VIRGINIA AVE.	**	LOUISVILLE	KY	RCRA-NonGen, FINDS
40211	96517096		811 N. 27TH ST OHIO RIVER	811 N. 27TH ST OHIO RIVER		LOUISVILLE	KY	ERNS
40211	S107468490	1176		1006 SOUTH 28TH STREET		LOUISVILLE	KY	LEAD
40211	S107468513	1270		1006 SOUTH 28TH STREET		LOUISVILLE	KY	LEAD
40211	S107712856	1835		1324 SOUTH 28TH STREET		LOUISVILLE	KY	LEAD
40211	S108539854	2263		1333 SOUTH 28TH STREET		LOUISVILLE	KY	LEAD
40211	S108539855	2450		1335 SOUTH 28TH STREET #1F		LOUISVILLE	KY	LEAD
40211	S108910551	2639		1416 SOUTH 28TH STREET		LOUISVILLE	KY	LEAD
40211	1000863909	110008366927	URBAN RENEWAL/COMMUNITY DEV AGEI	28TH & VIRGINIA AVE LOT 48		LOUISVILLE	KY	RCRA-NonGen, FINDS
40211	S107713024	1844		615 SOUTH 28TH STREET #2		LOUISVILLE	KY	LEAD
40211	S107468833	1548		649 SOUTH 28TH STREET		LOUISVILLE	KY	LEAD
40211	U003859688	63102	DAIRY HUT	855 S 28TH ST		LOUISVILLE	KY	UST
40211	1006807844	110013385960	DAIRY HUT	855 SOUTH 28TH STREET		LOUISVILLE	KY	RCRA-NonGen, FINDS
40211	S107712829	1817		1014 SOUTH 29TH STREET		LOUISVILLE	KY	LEAD
40211	1000518438	110008364536	SUGAR CREEK HOLDINGS, INC.	29TH & MAGAZINE		LOUISVILLE	KY	RCRA-NonGen, FINDS
40211	S107712827	1837		100 SOUTH 30TH STREET #4		LOUISVILLE	KY	LEAD

EDR ZIP Code Scan Report

ZIP	EDR-ID	Facility ID	Name	Address	Map/Dir/Dist	City	State	Databases
40211	S107468602	1044		1610 SOUTH 31ST STREET		LOUISVILLE	KY	LEAD
40211	1000291768	110003233304	FALLS CITY MACHINE TECHNOLOGY	667 SOUTH 31ST STREET		LOUISVILLE	KY	RCRA-CESQG, FINDS, UST
40211	S107467595	1079		813 S. 31ST STREET		LOUISVILLE	KY	LEAD
40211	S107468243	1287		826 SOUTH 31ST STREET		LOUISVILLE	KY	LEAD
40211	S107468754	1018		828 SOUTH 31ST STREET		LOUISVILLE	KY	LEAD
40211	S107468130	77		835 SOUTH 31ST STREET		LOUISVILLE	KY	LEAD
40211	S107468154	72		841 SOUTH 31ST STREET		LOUISVILLE	KY	LEAD
40211	S107468312	1518		1401 SOUTH 32ND STREET		LOUISVILLE	KY	LEAD
40211	U000808402	67844	SPEEDWAY SUPERAMERICA LLC	453 S 32ND ST		LOUISVILLE	KY	UST
40211	S108129231	2038		833 SOUTH 32ND STREET		LOUISVILLE	KY	LEAD
40211	S107468648	1397		856 SOUTH 32ND STREET		LOUISVILLE	KY	LEAD
40211	1005416214	110012262210	PEACOCK GULF STATION (FORMER)	900 S 32ND ST		LOUISVILLE	KY	RCRA-NonGen, FINDS
40211	U003832692	63047	FORMER GULF STA	900 S 32ND ST		LOUISVILLE	KY	UST
40211	S107468645	1394		903 SOUTH 32ND STREET		LOUISVILLE	KY	LEAD
40211	S107468598	1040		823 SOUTH 33RD STREET		LOUISVILLE	KY	LEAD
40211	U001183761	5511	YELLOW FREIGHT SYSTEM INC	1400 S 34TH ST		LOUISVILLE	KY	UST
40211	1005558369	11000968693	YELLOW FREIGHT SYSTEM INC	1400 SOUTH 34TH ST		LOUISVILLE	KY	FINDS
40211	S108084118		YELLOW FREIGHT SYSTEM INC	1400 SOUTH 34TH ST		LOUISVILLE	KY	NPDES
40211	1005899810	110012316822	PARK DU VALLE PHASE 3A SECT 2	1670 S 34TH ST		LOUISVILLE	KY	FINDS
40211	S108082815		PARK DU VALLE PHASE 3A SECT 2	1670 S 34TH ST		LOUISVILLE	KY	NPDES
40211	S107468712	262		1733 SOUTH 34TH STREET		LOUISVILLE	KY	LEAD
40211	S108540008	2359		312 SOUTH 34TH STREET		LOUISVILLE	KY	LEAD
40211	S107468719	323		817 SOUTH 34TH STREET		LOUISVILLE	KY	LEAD
40211	S107468869	1638		1710 SOUTH 35TH STREET		LOUISVILLE	KY	LEAD
40211	S107468514	1271		2321 SOUTH 35TH STREET		LOUISVILLE	KY	LEAD
40211	S108540143	2346		655 SOUTH 35TH STREET		LOUISVILLE	KY	LEAD
40211	S107468160	225		656 SOUTH 35TH STREET		LOUISVILLE	KY	LEAD
40211	S107468567	113		658 S. 36TH STREET		LOUISVILLE	KY	LEAD
40211	S107468808	1138		658 SOUTH 36TH STREET		LOUISVILLE	KY	LEAD
40211	S107468491	1179		658 SOUTH 36TH STREET		LOUISVILLE	KY	LEAD
40211	1008214384	110020910503		37TH ST. AND BROADWAY		LOUISVILLE	KY	FINDS
40211	S108129219	2026		605 SOUTH 37TH STREET		LOUISVILLE	KY	LEAD
40211	S109144785			620 SOUTH 37TH STREET		LOUISVILLE	KY	LEAD
40211	S107468529	24		650 SOUTH 37TH STREET		LOUISVILLE	KY	LEAD
40211	S107468734	943		804 SOUTH 37TH STREET		LOUISVILLE	KY	LEAD
40211	S107468494	1403		804 SOUTH 37TH STREET		LOUISVILLE	KY	LEAD
40211	S107713069	1825		815 SOUTH 37TH STREET #2		LOUISVILLE	KY	LEAD
40211	S107467776	1642		842 SOUTH 37TH STREET		LOUISVILLE	KY	LEAD
40211	S107468360	1579		842 SOUTH 37TH STREET		LOUISVILLE	KY	LEAD
40211	S107468480	1578		842 SOUTH 37TH STREET		LOUISVILLE	KY	LEAD
40211	S107468314	1544		300 SOUTH 38TH STREET		LOUISVILLE	KY	LEAD
40211	S108540145	2383		670 SOUTH 38TH STREET		LOUISVILLE	KY	LEAD
40211	S107468698	248		684 SOUTH 38TH STREET		LOUISVILLE	KY	LEAD
40211	S107468558	104		201 N. 39TH STREET		LOUISVILLE	KY	LEAD
40211	1007878802	110020487631	SCIENTIFIC RECYCLING INC.	2017 S 39TH ST		LOUISVILLE	KY	FINDS
40211	1007879721	KYR000041913	SCIENTIFIC RECYCLING INC.	2017 S 39TH ST		LOUISVILLE	KY	RCRA-CESQG
40211	1008193312	KYW000000427	SCIENTIFIC RECYCLING, INC.	2017 S. 39TH ST.		LOUISVILLE	KY	PADS
40211	S107712885	1913		2029 SOUTH 39TH STREET		LOUISVILLE	KY	LEAD
40211	S107468541	74		658 SOUTH 39TH STREET		LOUISVILLE	KY	LEAD
40211	S107468341	1629		676 SOUTH 39TH STREET		LOUISVILLE	KY	LEAD
40211	S107468203	1931		676 SOUTH 39TH STREET		LOUISVILLE	KY	LEAD
40211	S107468709	259		681 SOUTH 39TH STREET		LOUISVILLE	KY	LEAD
40211	S107468757	1021		681 SOUTH 39TH STREET		LOUISVILLE	KY	LEAD
40211	1000518397	110003236766	HOUSING AUTHORITY OF LOUISVILLE JO	683 SOUTH 39TH STREET		LOUISVILLE	KY	RCRA-NonGen, FINDS
40211	S107468751	1015		683 SOUTH 39TH STREET		LOUISVILLE	KY	LEAD
40211	S108129171	2079		1007 SOUTH 40TH STREET		LOUISVILLE	KY	LEAD
40211	S107467588	10		117 SOUTH 40TH STREET		LOUISVILLE	KY	LEAD
40211	93315736		2118 SOUTH 40TH STREET	2118 SOUTH 40TH STREET		LOUISVILLE	KY	ERNS
40211	1009631331		LOUISVILLE GAS & ELECTRIC CO	40TH STREET & VERMONT AVE		LOUISVILLE	KY	DOT OPS
40211	S107468235	1166		608 SOUTH 40TH STREET		LOUISVILLE	KY	LEAD
40211	S109144795			655 SOUTH 40TH STREET		LOUISVILLE	KY	LEAD
40211	S107713040	1915		666 SOUTH 40TH STREET		LOUISVILLE	KY	LEAD
40211	S107713071	1736		818 SOUTH 40TH STREET		LOUISVILLE	KY	LEAD
40211	S108540185	2289		907 SOUTH 40TH STREET		LOUISVILLE	KY	LEAD
40211	1011470127	110036803439	FOSTER TRADITIONAL ACADEMY	1401 S 41ST ST		LOUISVILLE	KY	FINDS
40211	U003555180	64999	BASF COATING & COLORING DIVISION	2148 S 41ST ST		LOUISVILLE	KY	UST
40211	1000226774	110000793614	BASF CORPORATION	2148 S. 41ST STREET		LOUISVILLE	KY	RCRA-NonGen, FINDS
40211	93342685		BASF CORPORATION	2148 SOUTH 41ST ST		LOUISVILLE	KY	ERNS
40211	1011537387		BASF CORP.	2148 SOUTH 41ST STREET		LOUISVILLE	KY	ICIS
40211	1011578350		BASF CORPORATION	2148 SOUTH 41ST STREET		LOUISVILLE	KY	ICIS
40211	1011544043		BASF CORP	2148 SOUTH 41ST STREET		LOUISVILLE	KY	ICIS

EDR ZIP Code Scan Report

ZIP	EDR-ID	Facility ID	Name	Address	Map/Dir/Dist	City	State	Databases
40211	1011589248		BASF CORPORATION	2148 SOUTH 41ST STREET		LOUISVILLE	KY	ICIS
40211	S108539945	2454		225 SOUTH 41ST STREET		LOUISVILLE	KY	LEAD
40211	S108540022	2562		323 SOUTH 41ST STREET		LOUISVILLE	KY	LEAD
40211	S108910687	2651		721 SOUTH 41ST STREET		LOUISVILLE	KY	LEAD
40211	S107468635	1313		300 SOUTH 42ND STREET		LOUISVILLE	KY	LEAD
40211	1000518388	110003236677	HOUSING AUTHORITY OF LOUISVILLE JO	635 SOUTH 42ND STREET		LOUISVILLE	KY	RCRA-NonGen, FINDS
40211	S107468276	1392		635 SOUTH 42ND STREET		LOUISVILLE	KY	LEAD
40211	S107713032	1824		638 SOUTH 42ND STREET		LOUISVILLE	KY	LEAD
40211	1008227733	110020940213	CHICKASAW PARK	942 S. 42ND ST		LOUISVILLE	KY	FINDS
40211	S108129222	2029		1057 SOUTH 43RD STREET		LOUISVILLE	KY	LEAD
40211	S107468139	216		1059 SOUTH 43RD STREET		LOUISVILLE	KY	LEAD
40211	S107468194	963		1059 SOUTH 43RD STREET		LOUISVILLE	KY	LEAD
40211	S107603209	43754	WHAYNE SUPPLY CO	1400 S 43RD ST		LOUISVILLE	KY	SWF/LF
40211	1008231231	110020990613		1400 S. 43RD ST.		LOUISVILLE	KY	FINDS
40211	S108540141	2484		645 SOUTH 43RD STREET		LOUISVILLE	KY	LEAD
40211	S108540144	2488		658 SOUTH 43RD STREET		LOUISVILLE	KY	LEAD
40211	S107468209	993		668 SOUTH 44TH STREET		LOUISVILLE	KY	LEAD
40211	2005629096			4522 ALDONQUIN	**	LOUISVILLE	KY	ERNS
40211	U001185106	60773	FROSTYS FOOD MART	3300 ALGONQUIN		LOUISVILLE	KY	SHWS, UST
40211	1000689856	110003239497	UNCLE WALLY S FOOD MART	3300 ALGONQUIN PARKWAY		LOUISVILLE	KY	RCRA-NonGen, FINDS
40211	S107468256	1300		3808 ALGONQUIN PARKWAY	**	LOUISVILLE	KY	LEAD
40211	1011567235		NORFOLK SOUTHERN RAILWAY (SPILL)	4100 ALGONQUIN PKWY AT RR	**	LOUISVILLE	KY	ICIS
40211	1001127243	110003245480	NORFOLK SOUTHERN RAILWAY (SPILL)	4100 ALGONQUIN PKWY AT RR	**	LOUISVILLE	KY	RCRA-NonGen, FINDS
40211	S108080614		CHAZ CONCRETE CO	4121 ALGONQUIN PKWY		LOUISVILLE	KY	NPDES
40211	1007147371	110015978753	CHAZ CONCRETE CO	4121 ALGONQUIN PKWY		LOUISVILLE	KY	FINDS
40211	1000826623	110003242312	ASHLAND PETROLEUM COMPANY #351-01	4125 ALGONQUIN PARKWAY		LOUISVILLE	KY	RCRA-NonGen, FINDS
40211	S106885601	52942	SUPERAMERICA GROUP	4125 ALGONQUIN PKWY	I, East, 1/2 - 1	LOUISVILLE	KY	SHWS
40211	U000810491	66705	LOUISVILLE BULK PLANT 351	4125 ALGONQUIN PKWY		LOUISVILLE	KY	UST
40211	U003070970	48075	MOBILE TANK CAR SERVICES	4135 ALGONQUIN PKWY		LOUISVILLE	KY	UST
40211	1011576244		MOBILE TANK CAR SERVICES	4135 ALGONQUIN PKWY		LOUISVILLE	KY	ICIS
40211	1011569673		MOBILE TANK CAR SERVICES INC	4135 ALGONQUIN PKWY		LOUISVILLE	KY	ICIS
40211	1000254188	110000700420	MOBILE TANK CAR SERVICES	4135 ALGONQUIN PKWY	I, East, 1/2 - 1	LOUISVILLE	KY	CORRACTS, CERCLIS, RCRA-NonGen, SHWS, FINDS
40211	S107863880		ASHLAND INC	4185 ALGONQUIN PARKWAY		LOUISVILLE	KY	NPDES
40211	S106885260	1949	ASHLAND CHEMICAL CO	4185 ALGONQUIN PKWY	G, East, 1/2 - 1	LOUISVILLE	KY	SHWS
40211	1000276852	110000378323	ASHLAND CHEMICAL COMPANY	4185 ALGONQUIN PKWY	G, East, 1/2 - 1	LOUISVILLE	KY	CORRACTS, RCRA-NonGen, FINDS, RCRAInfo-TSDF, RAATS
40211	1005453539	40211SHLND41	ASHLAND DISTRIBUTION CO	4185 ALGONQUIN PKWY		LOUISVILLE	KY	TRIS
40211	1001960746	KYR000022798	CITY OF LOUISVILLE-DIV OF POLICE	4201 ALGONQUIN PKWY	G, East, 1/2 - 1	LOUISVILLE	KY	RCRA-NonGen
40211	S106885409	52147	LOUISVILLE POLICE DEPARTMENT FIRINC	4201 ALGONQUIN PKWY	G, East, 1/2 - 1	LOUISVILLE	KY	SHWS
40211	1008210803	110020864082		4201 ALGONQUIN PKWY		LOUISVILLE	KY	FINDS
40211	S107467541	604		4216 ALGONQUIN PARKWAY		LOUISVILLE	KY	LEAD
40211	1005453538	40211LSVLL45	MARATHON PETROLEUM CO LLC LOUISV	4510 ALGONQUIN PKWY		LOUISVILLE	KY	TRIS
40211	93338123			4510 ALGONQUIN PKWY		LOUISVILLE	KY	ERNS
40211	1000887608	110000378305	MARATHON PETROLEUM COMPANY LLC	4510 ALGONQUIN PKWY	72, NE, 1/2 - 1	LOUISVILLE	KY	RCRA-CESQG, SHWS, FINDS
40211	1001968171	110003240305	ASHLAND INC.	4510A ALGONQUIN PARKWAY		LOUISVILLE	KY	RCRAInfo-SQG, FINDS
40211	2001565296			4522 ALGONQUIN PARKWAY		LOUISVILLE	KY	ERNS
40211	S108898669		MORRIS FORMAN WWTP	4522 ALGONQUIN PARKWAY		LOUISVILLE	KY	NPDES
40211	1011524896		LOUISVILLE & JEFFERSON CO MET SEWE	4522 ALGONQUIN PARKWAY		LOUISVILLE	KY	ICIS
40211	1011593980		MORRIS FORMAN WWTP	4522 ALGONQUIN PARKWAY		LOUISVILLE	KY	ICIS
40211	1011542565		MSD, MORRIS FORMAN PLANT	4522 ALGONQUIN PARKWAY		LOUISVILLE	KY	ICIS
40211	1011499207		MSD MORRIS FORMAN STP	4522 ALGONQUIN PARKWAY		LOUISVILLE	KY	ICIS
40211	1008337565	110022318954	MORRIS FOREMAN TREATMENT PLANT	4522 ALGONQUIN PARKWAY		LOUISVILLE	KY	FINDS
40211	1011589269		LOUISVILLE & JEFFERSON COUNTY METF	4522 ALGONQUIN PARKWAY		LOUISVILLE	KY	ICIS
40211	1011609895		METRO SEWER DIST MORRIS FORMAN P	4522 ALGONQUIN PARKWAY		LOUISVILLE	KY	ICIS
40211	1000517167	2154	MORRIS FORMAN WWTP (MSD)	4522 ALGONQUIN PKWY	76, NE, 1/2 - 1	LOUISVILLE	KY	SHWS, SWF/LF, UST
40211	1000362466	110000759714	METROPOLITAN SEWER DISTRICT	4522 ALGONQUIN PKWY		LOUISVILLE	KY	RCRA-NonGen, FINDS
40211	S107866364		MSD MORRIS FORMAN STP	4522 ALGONQUIN PKWY		LOUISVILLE	KY	NPDES
40211	S106885285	5685	PARK DUVALLE SUBD	ALGONQUIN PKWY	**	LOUISVILLE	KY	SHWS
40211	2004718200			4522 ALQONQUIN PKWY		LOUISVILLE	KY	ERNS
40211	S108658253	83960	BEECH PROPERTIES LLC	1344 BEECH ST		LOUISVILLE	KY	SWF/LF
40211	1000518469	110001236582	CHESAPEAKE PACKAGING COMPANY	1344 BEECH STREET		LOUISVILLE	KY	RCRA-NonGen, FINDS, UST
40211	1000218491	110001305953	ANDERSON WOOD PRODUCTS COMPAN	1381 BEECH ST		LOUISVILLE	KY	RCRA-NonGen, FINDS, UST
40211	S107468555	101		1412 BEECH STREET	**	LOUISVILLE	KY	LEAD
40211	1003869571	KYD985098375	B.F. GOODRICH STORAGE AREA	BELL'S LANE	**	LOUISVILLE	KY	CERCLIS-NFRAP
40211	2000552200			4200 BELLF LANE	**	LOUISVILLE	KY	ERNS
40211	2000668783			0 4200 BELLS LANE		LOUISVILLE	KY	ERNS
40211	S107602519	43727	INNER PLANT SYSTEMS INC	3500 BELLS LN		LOUISVILLE	KY	SWF/LF

EDR ZIP Code Scan Report

ZIP	EDR-ID	Facility ID	Name	Address	Map/Dir/Dist	City	State	Databases
40211	U001184014	69471	PRESTON TRUCKING CO INC	3600 BELLS LANE		LOUISVILLE	KY	UST
40211	U001442402	66446	JEFFERSON TERMINALS INC	3700 BELLS LN		LOUISVILLE	KY	UST
40211	1005656901	110010702463	CENTRAL TRANSPORT, INC.	3804 BELLS LANE		LOUISVILLE	KY	FTTS, HIST FTTS, FINDS
40211	1011575630		CENTRAL TRANSPORT, INC.	3804 BELLS LANE		LOUISVILLE	KY	ICIS
40211	1000165430	110000882732	DERBY CITY TANK WASH INCORPORATEI	3806 BELLS LANE		LOUISVILLE	KY	RCRAInfo-SQG, FINDS
40211	S108080920		DERBY CITY TANK WASH INC	3806 BELLS LN		LOUISVILLE	KY	NPDES
40211	S108081508		HEIL TANK SERVICE INC	3808 BELLS LANE		LOUISVILLE	KY	NPDES
40211	1005558832	110009957136	HEIL TANK SERVICE INC	3808 BELLS LANE		LOUISVILLE	KY	FINDS
40211	2000552081		4014 BELLS LA	4014 BELLS LA		LOUISVILLE	KY	ERNS
40211	1011551038		OXY VINYLs LIMITED PARTNERSHIP	4014 BELLS LANE		LOUISVILLE	KY	ICIS
40211	2000534724		4014 BELLS LANE	4014 BELLS LANE		LOUISVILLE	KY	ERNS
40211	2000550389		4014 BELLS LANE	4014 BELLS LANE		LOUISVILLE	KY	ERNS
40211	2006801385		4014 BELLS LANE	4014 BELLS LANE		LOUISVILLE	KY	ERNS
40211	1011555023		OXY VINYLs L.P. LOUISVILLE	4014 BELLS LANE		LOUISVILLE	KY	ICIS
40211	1011512449		OXY VINYLs, LP - LOUISVILLE FACILITY	4014 BELLS LANE		LOUISVILLE	KY	ICIS
40211	2005602224		4014 BELLS LANE	4014 BELLS LANE		LOUISVILLE	KY	ERNS
40211	1011596655		OXY VINYLs LP	4014 BELLS LANE		LOUISVILLE	KY	ICIS
40211	2007326124		4014 BELLS LANE	4014 BELLS LANE		LOUISVILLE	KY	ERNS
40211	2005604689		4014 BELLS LANE	4014 BELLS LANE		LOUISVILLE	KY	ERNS
40211	1011537275		NOVEON INC	4014 BELLS LANE		LOUISVILLE	KY	ICIS
40211	1011584187		OXY VINYL L.P.	4014 BELLS LANE		LOUISVILLE	KY	ERNS
40211	99631677		4014 BELLS LANE	4014 BELLS LANE		LOUISVILLE	KY	ICIS
40211	S107866588		OXY VINLYS LP LOUISVILLE PLANT	4014 BELLS LN		LOUISVILLE	KY	NPDES
40211	1005453540	40211XYVNY40	OXY VINYLs LP - LOUISVILLE	4014 BELLS LN		LOUISVILLE	KY	TRIS
40211	1001487824	110000378341	OXY VINYLs LP	4014 BELLS LN		LOUISVILLE	KY	RCRAInfo-SQG, FINDS
40211	2006802427		4100 BELLS LANE	4100 BELLS LANE		LOUISVILLE	KY	ERNS
40211	1000304282	110000378350	ZEON CHEMICALS LIMITED PARTNERSHII	4100 BELLS LANE		LOUISVILLE	KY	FINDS, RCRAInfo-LQG, TRIS
40211	984484330		4100 BELLS LANE	4100 BELLS LANE		LOUISVILLE	KY	ERNS
40211	1001958057	48246	ZEON CHEMICALS INC - KENTUCKY PLAN	4100 BELLS LANE	73, East, 1/2 - 1	LOUISVILLE	KY	SHWS, UST, TSCA
40211	1011601055		ZEON CHEMICALS KY INC	4100 BELLS LANE		LOUISVILLE	KY	ICIS
40211	92274415		4100 BELLS LANE	4100 BELLS LANE		LOUISVILLE	KY	ERNS
40211	1007090004		ZEON CHEMICALS L.P. - KENTUCKY PLAN	4100 BELLS LANE		LOUISVILLE	KY	TSCA
40211	984484331		4100 BELLS LANE	4100 BELLS LANE		LOUISVILLE	KY	ERNS
40211	1011578639		ZEON CHEMICALS LIMITED PARTNERSHII	4100 BELLS LANE		LOUISVILLE	KY	ICIS
40211	2007314712		4100 BELLS LANE	4100 BELLS LANE		LOUISVILLE	KY	ERNS
40211	1011605308		ZEON CHEMICALS KY, INC	4100 BELLS LANE		LOUISVILLE	KY	ICIS
40211	1011571098		ZEON CHEMICALS L.P.	4100 BELLS LANE		LOUISVILLE	KY	ICIS
40211	1011568687		ZEON CHEMICALS, L.P.-KENTUCKY PLAN	4100 BELLS LANE		LOUISVILLE	KY	ICIS
40211	1011604102		ZEON CHEMICALS L.P.	4100 BELLS LANE		LOUISVILLE	KY	ICIS
40211	1011581453		ZEON CHEMICALS LP	4100 BELLS LANE		LOUISVILLE	KY	ICIS
40211	92279722		4100 BELLS LANE	4100 BELLS LANE		LOUISVILLE	KY	ERNS
40211	96476859		4100 BELLS LANE PO BOX 34320	4100 BELLS LANE PO BOX 34320		LOUISVILLE	KY	ERNS
40211	1005933877		ZEON CHEMS KENTUCKY INC	4100 BELLS LN		LOUISVILLE	KY	TSCA
40211	1000275860	KYD098098171	KENTUCKY FLAGSHIP SERVICES, LLC	4107 BELLS LN		LOUISVILLE	KY	RCRAInfo-SQG, UST
40211	1000275868	110000885105	KENTUCKY FLAGSHIP SERVICES, LLC	4107 BELLS LN		LOUISVILLE	KY	RCRA-NonGen, FINDS, UST
40211	1008982811		ZEON CHEMICALS,LP	4111 BELLS LANE		LOUISVILLE	KY	FTTS, HIST FTTS
40211	1008982810		ZEON CHEMICALS, LP	4111 BELLS LANE		LOUISVILLE	KY	FTTS, HIST FTTS
40211	1000478092	110003238096	ZEON CHEMICALS LP	4111 BELLS LANE		LOUISVILLE	KY	RCRAInfo-SQG, FINDS, UST, TSCA
40211	1007090003		ZEON CHEMICALS L.P.	4111 BELLS LANE		LOUISVILLE	KY	TSCA
40211	1011518690		BFGOODRICH PERFORMANCE MATERIAL	4200 BELLS LANE		LOUISVILLE	KY	ICIS
40211	2000522618		4200 BELLS LANE	4200 BELLS LANE		LOUISVILLE	KY	ERNS
40211	1000864007	110000741500	POLYONE CORPORATION	4200 BELLS LANE		LOUISVILLE	KY	RCRAInfo-SQG, FINDS, TRIS, UST
40211	2003651388		4200 BELLS LANE	4200 BELLS LANE		LOUISVILLE	KY	ERNS
40211	1011549078		NOVEON INCORPORATED	4200 BELLS LANE		LOUISVILLE	KY	ICIS
40211	2007325435		4200 BELLS LANE	4200 BELLS LANE		LOUISVILLE	KY	ERNS
40211	2006789133		4200 BELLS LANE	4200 BELLS LANE		LOUISVILLE	KY	ERNS
40211	2003652831		4200 BELLS LANE	4200 BELLS LANE		LOUISVILLE	KY	ERNS
40211	1011535963		LUBRIZOL ADVANCED MATERIALS, INC	4200 BELLS LANE		LOUISVILLE	KY	ICIS
40211	1005932868		THE GEON COMPNAY	4200 BELLS LANE		LOUISVILLE	KY	TSCA
40211	2006786831		4200 BELLS LANE	4200 BELLS LANE		LOUISVILLE	KY	ERNS
40211	2003633759		4200 BELLS LANE	4200 BELLS LANE		LOUISVILLE	KY	ERNS
40211	2003705505		4200 BELLS LANE	4200 BELLS LANE		LOUISVILLE	KY	ERNS
40211	2000533359		4200 BELLS LANE	4200 BELLS LANE		LOUISVILLE	KY	ERNS
40211	2007316043		4200 BELLS LANE	4200 BELLS LANE		LOUISVILLE	KY	ERNS
40211	2002592106		4200 BELLS LANE	4200 BELLS LANE		LOUISVILLE	KY	ERNS
40211	92369221		4200 BELLS LANE	4200 BELLS LANE		LOUISVILLE	KY	ERNS
40211	1011602428		NOVEON INC.	4200 BELLS LANE		LOUISVILLE	KY	ICIS

EDR ZIP Code Scan Report

ZIP	EDR-ID	Facility ID	Name	Address	Map/Dir/Dist	City	State	Databases
40211	2007312674		4200 BELLS LANE	4200 BELLS LANE		LOUISVILLE	KY	ERNS
40211	2003639521		4200 BELLS LANE	4200 BELLS LANE		LOUISVILLE	KY	ERNS
40211	94370727		4200 BELLS LANE	4200 BELLS LANE		LOUISVILLE	KY	ERNS
40211	94363760		4200 BELLS LANE	4200 BELLS LANE		LOUISVILLE	KY	ERNS
40211	1011582265		B F GOODRICH CHEMICAL CO	4200 BELLS LANE		LOUISVILLE	KY	ICIS
40211	1011613406		NOVEON, INC.	4200 BELLS LANE		LOUISVILLE	KY	ICIS
40211	2003703347		4200 BELLS LANE	4200 BELLS LANE		LOUISVILLE	KY	ERNS
40211	2003655984		4200 BELLS LANE	4200 BELLS LANE		LOUISVILLE	KY	ERNS
40211	1000192075	110006846547	NOVEON INCORPORATED	4200 BELLS LANE		LOUISVILLE	KY	FINDS, RCRAInfo-LQG, TRIS
40211	2001561682		4200 BELLS LANE	4200 BELLS LANE		LOUISVILLE	KY	ERNS
40211	96503983		4200 BELLS LANE	4200 BELLS LANE		LOUISVILLE	KY	ERNS
40211	1011625042		BF GOODRICH COMPANY	4200 BELLS LANE		LOUISVILLE	KY	ICIS
40211	984525391		4200 BELLS LANE BUILDING 121	4200 BELLS LANE BUILDING 121		LOUISVILLE	KY	ERNS
40211	984525390		4200 BELLS LANE BUILDING 121	4200 BELLS LANE BUILDING 121		LOUISVILLE	KY	ERNS
40211	2000532607		4200 BELLS LANES	4200 BELLS LANES		LOUISVILLE	KY	ERNS
40211	2006819358		4200 BELLS LN	4200 BELLS LN		LOUISVILLE	KY	ERNS
40211	2006821270		4200 BELLS LN	4200 BELLS LN		LOUISVILLE	KY	ERNS
40211	96496560		4200 BELLS LN	4200 BELLS LN		LOUISVILLE	KY	ERNS
40211	2007314944		4200 BELLS LN	4200 BELLS LN		LOUISVILLE	KY	SHWS
40211	S106885345	47839	NOVEON INC	4200 BELLS LN	70, East, 1/2 - 1	LOUISVILLE	KY	RCRA-CESQG, FINDS
40211	1000892755	110001387151	CARBIDE/GRAPHITE GROUP INC, THE	4400 BELLS LANE	C, East, 1/2 - 1	LOUISVILLE	KY	FTTS, HIST FTTS
40211	1007271984		CARBIDE/ GRAPHITE GROUP INC	4400 BELLS LANE		LEXINGTON	KY	HIST FTTS
40211	1008176660		CARBON GRAPHITE GROUP THE	4400 BELLS LANE		LOUISVILLE	KY	CERCLIS-NFRAP
40211	1003868853	KYD981477391	BELLS LANE CITY DUMP	4400 BELLS LANE	C, East, 1/2 - 1	LOUISVILLE	KY	FTTS
40211	1010001942		CARBON GRAPHITE GROUP THE	4400 BELLS LANE		LOUISVILLE	KY	NPDES
40211	S108910005		CARBIDE INDUSTRIES LLC	4400 BELLS LN		LOUISVILLE	KY	TRIS
40211	1005448544	40201RCCRB44	CARBIDE INDUSTRIES LLC	4400 BELLS LN		LOUISVILLE	KY	UST
40211	U001182257	1984	CARBIDE GRAPHITE GROUP INC	4400 BELLS LN	C, East, 1/2 - 1	LOUISVILLE	KY	TSCA
40211	1005926772		CARBIDE GRAPHITE GROUP LOUISVILLE	4400 BELLS LN		LOUISVILLE	KY	ERNS
40211	2000544345		4401 BELLS LANE	4401 BELLS LANE		LOUISVILLE	KY	RCRAInfo-SQG, SHWS, FINDS, UST
40211	1000433796	110000378298	CHEVRON TERMINAL	4401 BELLS LANE	C, East, 1/2 - 1	LOUISVILLE	KY	ERNS
40211	2001563272		4401 BELLS LANE	4401 BELLS LANE		LOUISVILLE	KY	ERNS
40211	2005626217		4401 BELLS LANE	4401 BELLS LANE		LOUISVILLE	KY	ERNS
40211	2001556886		4401 BELLS LANE	4401 BELLS LANE		LOUISVILLE	KY	ERNS
40211	96514745		4401 BELLS LANE	4401 BELLS LANE		LOUISVILLE	KY	ERNS
40211	94361635		4401 BELLS LANE AT DOCK MILE MARKEF	4401 BELLS LANE AT DOCK MILE MARKEF		LOUISVILLE	KY	ERNS
40211	S108907427		CHEVRON USA LOU TERMINAL	4401 BELLS LN		LOUISVILLE	KY	NPDES
40211	94363975		4401 BELLS LN	4401 BELLS LN		LOUISVILLE	KY	ERNS
40211	1005453537	40211LSVLL44	CHEVRON LOUISVILLE TERMINAL/LU BRK	4401 BELLS LN		LOUISVILLE	KY	TRIS
40211	1007131450	110015785925	MILLER OIL COMPANY	4504 BELLS LANE	B, East, 1/4 - 1/2	LOUISVILLE	KY	FINDS
40211	1011511376		MILLER OIL COMPANY	4504 BELLS LANE	B, East, 1/4 - 1/2	LOUISVILLE	KY	ICIS
40211	1004706323	110006833114	FIRST RECOVERY	4510 BELLS LANE	B, East, 1/4 - 1/2	LOUISVILLE	KY	RCRA-CESQG, FINDS
40211	1000338158	110001307979	CASTROL REPROCESSING SERVICES	4510 BELLS LANE	B, East, 1/4 - 1/2	LOUISVILLE	KY	RCRA-NonGen, FINDS
40211	1007272263		CASTROL INDUSTRIAL	4510 BELLS LANE	B, East, 1/4 - 1/2	LOUISVILLE	KY	FTTS, HIST FTTS
40211	1005558335	110009954763	OPCON INC	4510 BELLS LN	B, East, 1/4 - 1/2	LOUISVILLE	KY	FINDS
40211	1000144613	110009573568	TEXACO SALES TERMINAL 33-250	4510 BELLS LN	B, East, 1/4 - 1/2	LOUISVILLE	KY	CERCLIS-NFRAP, RCRA-NonGen, FINDS, UST
40211	S108909974		TRANSMONTAIGNE PROD SERV INC	4510 BELLS LN	B, East, 1/4 - 1/2	LOUISVILLE	KY	NPDES
40211	S108082760		OPCON INC	4510 BELLS LN	B, East, 1/4 - 1/2	LOUISVILLE	KY	NPDES
40211	U003990795	48036	LOUISVILLE GAS & ELECTRIC - PADDYS F	4512 BELLS LN	A, East, 0 - 1/8	LOUISVILLE	KY	UST
40211	S107866048		LOUISVILLE G&E PADDYS RUN STA	4512 BELLS LN	A, East, 0 - 1/8	LOUISVILLE	KY	NPDES
40211	1003868073	KYD980559249	GOODRICH B F CO CHEMICAL GROUP PI1	BELLS LN S OF I-264	**	LOUISVILLE	KY	CERCLIS-NFRAP
40211	S107468259	1303		2114 BELQUIN ROAD	**	LOUISVILLE	KY	LEAD
40211	1011498309		WHAS RADIO	4421 BISHOPS LANE	**	LOUISVILLE	KY	ICIS
40211	1005642445	110010581370	WHAS RADIO	4421 BISHOPS LANE	**	LOUISVILLE	KY	FINDS
40211	U003990789	48027	LOUISVILLE DIVISION OF FIRE - FIRST DIS	3401 BOHNE AVE		LOUISVILLE	KY	UST
40211	1004706336	110003239852	LOUISVILLE DIVISION OF FIRE	3401 BOHNE AVENUE		LOUISVILLE	KY	RCRA-NonGen, FINDS
40211	1000826665	110003242562	FOURTH DISTRICT POLICE	3419 BOHNE AVE		LOUISVILLE	KY	RCRA-NonGen, FINDS, UST
40211	S106885575	52836	DUVALLE EDUCATION CENTER	3500 BOHNE AVE	94, East, 1 - 2	LOUISVILLE	KY	SHWS
40211	1008264150	110036818174	CARTER TRADITIONAL ELEMENTARY SCH	3600 BOHNE AVE		LOUISVILLE	KY	FINDS
40211	1011476622	110036821062	DUVALLE EDUCATION CENTER	3610 BOHNE AVE		LOUISVILLE	KY	FINDS
40211	2000531799		BOX 32950	BOX 32950	**	LOUISVILLE	KY	ERNS
40211	96513953		BOX 32950 4200 BELLS LANE	BOX 32950 4200 BELLS LANE		LOUISVILLE	KY	ERNS
40211	96514781		BOX 32950 4200 BELLS LANE	BOX 32950 4200 BELLS LANE		LOUISVILLE	KY	ERNS
40211	96630434		BOX 32950 4200 BELLS LANE	BOX 32950 4200 BELLS LANE		LOUISVILLE	KY	ERNS
40211	96510570		BOX 3727 4400 BELLS LANE	BOX 3727 4400 BELLS LANE		LOUISVILLE	KY	ERNS
40211	97409295		BOX 3727 4400 BELLS LANE	BOX 3727 4400 BELLS LANE		LOUISVILLE	KY	ERNS
40211	98428394		PO BOX 37240 4200 BELLS LANE	PO BOX 37240 4200 BELLS LANE	45, East, 1/4 - 1/2	LOUISVILLE	KY	ERNS

EDR ZIP Code Scan R. rt

ZIP	EDR-ID	Facility ID	Name	Address	Map/Dir/Dist	City	State	Databases
40211	S107467513	127		4524 BREWSTER AVENUE		LOUISVILLE	KY	LEAD
40211	U001185103	65772	SHELL/216 4788 2303	2200 W BROADWAY		LOUISVILLE	KY	UST
40211	1000288239	110003220194	SHELL SELF SERVE SERVICE STATION	2200 W BROADWAY		LOUISVILLE	KY	RCRA-NonGen, FINDS
40211	U003416347	60683	NEW CONSTRUCTION SITE	2408 W BROADWAY		LOUISVILLE	KY	UST
40211	U001623764	52666	BMW INVESTMENT	2500 W BROADWAY		LOUISVILLE	KY	SHWS, UST
40211	S107867835	52666	BMW INVESTMENT	2500 WEST BROADWAY		LOUISVILLE	KY	INST CONTROL, ENG CONTROLS
40211	S106059508	5992056	SPEEDWAY #1103	2532 W BROADWAY		LOUISVILLE	KY	SB193
40211	U001183815	60586	DINOS FOOD MART #5	2532 W BROADWAY		LOUISVILLE	KY	PSTEAF, UST
40211	U002033976	67553	URBAN WEST ONE PROPERTIES	2600 W BROADWAY		LOUISVILLE	KY	UST
40211	U000807738	60690	DINOS FOOD MART	2601 W BROADWAY		LOUISVILLE	KY	UST
40211	U001185530	60441	BP AMOCO #6321	2701 W BROADWAY		LOUISVILLE	KY	SHWS, UST
40211	1002735038	51761	KROGER	2710 W BROADWAY		LOUISVILLE	KY	TRIS
40211	1001478698	40211TBTRN28	SYPRIS TECHNOLOGIES INC.	2820 W BROADWAY ST		LOUISVILLE	KY	FINDS
40211	1009649856	110027373063	SYPRIS TECHNOLOGIES INC.	2820 W BROADWAY ST		LOUISVILLE	KY	RCRA-CESQG, FINDS
40211	1000994049	110000378332	SYPRIS TECHNOLOGIES	2820 W. BROADWAY		LOUISVILLE	KY	UST
40211	1000199087	63606	TUBE TURNS INC	2900 W BROADWAY		LOUISVILLE	KY	RCRA-NonGen, FINDS
40211	1001228228	110003250428	NIA CENTER	2900 W BROADWAY		LOUISVILLE	KY	UST
40211	U003991324	48202	TRANSIT AUTHORITY OF RIVER CITY MAI	2903 W BROADWAY		LOUISVILLE	KY	INST CONTROL
40211	S108761980	48203	TRANSIT AUTHORITY OF RIVER CITY MAI	2905 WEST BROADWAY		LOUISVILLE	KY	ENG CONTROLS
40211	S109144527		TRANSIT AUTHORITY OF RIVER CITY MAI	2905 WEST BROADWAY		LOUISVILLE	KY	SHWS
40211	S106885591	52851	TUBE TURNS	3000 W BROADWAY		LOUISVILLE	KY	RCRA-NonGen, FINDS
40211	1004706662	110003256636	HOMEOWNERS SECURITY DOORS	3009 W BROADWAY		LOUISVILLE	KY	SB193, PSTEAF, UST
40211	U003800212	20153333-056	FALLS CITY BUSINESS CENTER	3052 W BROADWAY		LOUISVILLE	KY	SB193
40211	S106987609	20083152-056	FALLS CITY BUSINESS CTR. LLC	3052 W BROADWAY		LOUISVILLE	KY	LEAD
40211	S107712937	1756		3202 WEST BROADWAY		LOUISVILLE	KY	PSTEAF, UST
40211	U000202166	54770	35TH & BROADWAY SERVICE CENTER	3410 W BROADWAY		LOUISVILLE	KY	UST
40211	U003070950	60940	SHORTYS BROADWAY LLC	3501 W BROADWAY		LOUISVILLE	KY	LEAD
40211	S107468809	1139		3509 WEST BROADWAY		LOUISVILLE	KY	LEAD
40211	S107468111	192		3603 WEST BROADWAY		LOUISVILLE	KY	LEAD
40211	S108129235	2042		3614 WEST BROADWAY		LOUISVILLE	KY	LEAD
40211	S108910632	2620		3614 WEST BROADWAY #1		LOUISVILLE	KY	RCRA-NonGen, FINDS
40211	1001817148	110003235339	RAMSEY'S DRY CLEANERS, INC.	3801 W. BROADWAY		LOUISVILLE	KY	LEAD
40211	S107467456	1497		3812 WEST BROADWAY		LOUISVILLE	KY	LEAD
40211	S107468752	1016		3918 WEST BROADWAY		LOUISVILLE	KY	UST
40211	U003555384	63354	DIGGS SERVICE STATION	4000 W BROADWAY		LOUISVILLE	KY	RCRA-CESQG, FINDS
40211	1000338673	110001236635	CORONET CLEANERS	4001 W. BROADWAY		LOUISVILLE	KY	LEAD
40211	S107467451	1277		4028 BROADWAY		LOUISVILLE	KY	LEAD
40211	S108129234	2041		4143 WEST BROADWAY		LOUISVILLE	KY	UST
40211	U001184399	60587	SHAWNEE PARK MAINTENANCE	4501 W BROADWAY		LOUISVILLE	KY	LEAD
40211	S107467453	1279		4540 BROADWAY		LOUISVILLE	KY	FINDS
40211	1008226983	110020943309	BROADWAY AND HECKS LANE	BROADWAY AND HECKS LANE		LOUISVILLE	KY	FTTS, HIST FTTS
40211	1007300240		WLAYNE SUPPLY CO	1400 CACIL AVENUE		LOUISVILLE	KY	UST
40211	U001441571	67339	NALLEY & WIMSETT TRUCKING CO	3330 CAMP GR RD		LOUISVILLE	KY	FTTS, HIST FTTS
40211	1007291809		REYNOLDS METALS #5	4101 CAMP GROUND RD		LOUISVILLE	KY	FTTS, HIST FTTS
40211	1009521835		REYNOLDS METALS #5	4101 CAMP GROUND RD		LOUISVILLE	KY	NPDES
40211	S107864763		ECKART AMERICA CORP	4101 CAMP GROUND RD		LOUISVILLE	KY	NPDES
40211	S108082337		LOUISVILLE PLANT #5	4101 CAMP GROUND RD		LOUISVILLE	KY	ICIS
40211	1011499413		REYNOLDS METALS #3	4101 CAMP GROUND ROAD		LOUISVILLE	KY	ICIS
40211	1011552741		REYNOLDS METALS CO, PLANT #3	4101 CAMP GROUND ROAD		LOUISVILLE	KY	ICIS
40211	1011612893		REYNOLDS METALS PLANT #3	4101 CAMP GROUND ROAD		LOUISVILLE	KY	ERNIS
40211	2006791459		4101 CAMP GROUND ROAD	4101 CAMP GROUND ROAD		LOUISVILLE	KY	ICIS
40211	1011617633		ECKART ALUMINUM	4101 CAMP GROUND ROAD		LOUISVILLE	KY	ICIS
40211	1011499412		ECKART ALUMINUM	4101 CAMP GROUND ROAD		LOUISVILLE	KY	ICIS
40211	1011596506		ECKART AMERICA CORP	4101 CAMP GROUND ROAD		LOUISVILLE	KY	ICIS
40211	1011597185		REYNOLDS METALS	4101 CAMP GROUND ROAD		LOUISVILLE	KY	ICIS
40211	1011625034		REYNOLDS METALS COMPANY PLANT #3	4101 CAMP GROUND ROAD		LOUISVILLE	KY	ICIS
40211	1011529611		ECKART AMERICA	4101 CAMP GROUND ROAD		LOUISVILLE	KY	ICIS
40211	1011612755		ECKART EFFECT PIGMENTS	4101 CAMP GROUND ROAD		LOUISVILLE	KY	FINDS
40211	1010683954	110033183631	CITGO PETROLEUM CORPORATION	4724 CAMP GROUND RD		LOUISVILLE	KY	PSTEAF, UST
40211	U003132134	54735	INNER CITY	3301 CAMPGROUND RD		LOUISVILLE	KY	SHWS
40211	S106885435	52193	HARTLAGE MACHINE CO	3320 CAMPGROUND RD	M, SE, 1 - 2	LOUISVILLE	KY	CERCLIS, FINDS
40211	1001212347	110009287075	HARTLAGE MACHINE CO.	3320 CAMPGROUND ROAD		LOUISVILLE	KY	SHWS
40211	S106885470	52374	NALLY & WINSATT	3330 CAMPGROUND RD	M, SE, 1 - 2	LOUISVILLE	KY	UST
40211	U000809317	68481	AMERICAN PROPERTY INVESTORS III	3409 CAMPGROUND RD		LOUISVILLE	KY	UST
40211	U001182728	67753	ADVANCE TRANSPORTATION	3513 CAMPGROUND RD		LOUISVILLE	KY	FINDS
40211	1006673984	110007289460	ROBINSON WRECKING COMPANY	3523 CAMPGROUND RD		LOUISVILLE	KY	CERCLIS-NFRAP
40211	1003869575	KYD985098417	BRAMER DUMP	3523 CAMPGROUND ROAD		LOUISVILLE	KY	HIST LF, SHWS, SWF/LF
40211	1002916823	056-00194	ROBINSON WRECKING COMPANY INC	3523 CAMPGROUND ROAD	84, SE, 1 - 2	LOUISVILLE	KY	UST
40211	U003201376	69724	BARREL MERCHANTS INC	3610 CAMPGROUND RD		LOUISVILLE	KY	UST
40211	U000811832	68364	A & B TRUCK SERVICE INC	3614 CAMPGROUND RD		LOUISVILLE	KY	SHWS
40211	S106885367	48770	KOCH LANDFILL	3810 CAMPGROUND RD	74, SSE, 1/2 - 1	LOUISVILLE	KY	

EDR ZIP Code Scan Report

ZIP	EDR-ID	Facility ID	Name	Address	Map/Dir/Dist	City	State	Databases
40211	1003868015	KYD007012123	SCOTT WILLIAM G CONTRACTORS	4000 CAMPGROUND RD	E, SSE, 1/2 - 1	LOUISVILLE	KY	CERCLIS-NFRAP
40211	1007291808		REYNOLDS METALS #3	4101 CAMPGROUND RD		LOUISVILLE	KY	FTTS, HIST FTTS
40211	1000318192	110000378314	REYNOLDS METALS CO LOUISVILLE NO.3	4101 CAMPGROUND RD	D, South, 1/2 - 1	LOUISVILLE	KY	PADS, CERCLIS-NFRAP, FINDS, RCRAInfo-LQG, TRIS
40211	1009521836		REYNOLDS METALS #5 (ALCOA)	4101 CAMPGROUND RD		LOUISVILLE	KY	FTTS, HIST FTTS
40211	U003990021	2024	ECKART ALUMINUM	4101 CAMPGROUND RD	D, South, 1/2 - 1	LOUISVILLE	KY	ENG CONTROLS, SHWS, UST
40211	1009521846		REYNOLDS METALS PLANT #3	4101 CAMPGROUND ROAD		LOUISVILLE	KY	FTTS, HIST FTTS
40211	1008218021	110022316484	ECKART AMERICA	4101 CAMPGROUND ROAD		LOUISVILLE	KY	FINDS
40211	1004706633	110009575003	REYNOLDS METALS CO PLANT #5	4101 CAMPGROUND ROAD	D, South, 1/2 - 1	LOUISVILLE	KY	RCRA-NonGen, FINDS
40211	1007291823		REYNOLDS METALS PLANT #3	4101 CAMPGROUND ROAD		LOUISVILLE	KY	FTTS, HIST FTTS
40211	1003869574	KYD985098409	DUPONT'S ASH DISPOSAL FIELD	4200 CAMPGROUND ROAD	55, South, 1/2 - 1	LOUISVILLE	KY	CERCLIS-NFRAP
40211	U004065265	71365	BOTTLESTOP LIQUORS	3606 CANE RUN RD		LOUISVILLE	KY	UST
40211	U003070634	67933	L D S AUTO SERVICE	3613 CANE RUN		LOUISVILLE	KY	UST
40211	U001183820	60547	DINOS FOOD MART #11	3636 CANE RUN RD		LOUISVILLE	KY	UST
40211	S106885315	11492	ZOELLER CO	3649 CANE RUN RD	93, East, 1 - 2	LOUISVILLE	KY	SHWS
40211	1000318973	110003222708	SENN'S BODY AND PAINT SHOP	3700 CANE RUN ROAD		LOUISVILLE	KY	RCRA-CESQG, FINDS
40211	S108082294		LIQUID TRANSPORTERS INC	3710 CANE RUN RD		LOUISVILLE	KY	NPDES
40211	U000809235	2114	TRIMAC TRANSPORTATION EAST INC	3710 CANE RUN RD		LOUISVILLE	KY	UST
40211	1000425021	110000883009	LIQUID TRANSPORTERS INCORPORATED	3710 CANE RUN ROAD		LOUISVILLE	KY	FINDS, RCRAInfo-LQG
40211	S107602077	38597	AQUA-PRO	3711 CANE RUN RD		LOUISVILLE	KY	SWF/LF
40211	S103998463	056-00225	AQUA-PRO	3711 CANE RUN ROAD		LOUISVILLE	KY	HIST LF
40211	U001180921	64777	C H HEIST CORP	3811 CANE RUN RD		LOUISVILLE	KY	UST
40211	1005558820	110006757919	HICKS EQUIPMENT INC	3908 CANE RUN RD		LOUISVILLE	KY	FINDS
40211	S108081534		HICKS EQUIPMENT INC	3908 CANE RUN RD		LOUISVILLE	KY	NPDES
40211	1009741017	110026505716	CANE RUN ELEMENTARY SCHOOL	3951 CANE RUN RD		LOUISVILLE	KY	FINDS
40211	U001183084	60552	SPEEDWAY SUPERAMERICA LLC 5019	3969 CANE RUN RD		SHIVELY	KY	UST
40211	1009631079		LOUISVILLE GAS & ELECTRIC CO	4603 CANE RUN ROAD		LOUISVILLE	KY	DOT OPS
40211	1000282796	110003222021	VALLEY SANITATION INC	9500 CANE RUN ROAD		LOUISVILLE	KY	HIST LF, RCRA-NonGen, SHWS, FINDS, SWF/LF, UST
40211	1008259741	110036803750	MAUPIN ELEMENTARY SCHOOL	1312 CATALPA STREET		LOUISVILLE	KY	FINDS
40211	S107468306	1511		1367 CATALPA STREET		LOUISVILLE	KY	LEAD
40211	S108539862	2587		1400 CATALPA STREET		LOUISVILLE	KY	LEAD
40211	S107468187	956		1517 CATALPA STREET		LOUISVILLE	KY	LEAD
40211	S107468492	1399		1517 CATALPA STREET		LOUISVILLE	KY	LEAD
40211	94358235		1020 CECIL AVE	1020 CECIL AVE		LOUISVILLE	KY	ERNS
40211	1000441802	110000884151	WHAYNE SUPPLY CO	1400 CECIL AVE		LOUISVILLE	KY	FTTS, HIST FTTS, FINDS, RCRAInfo-LQG, UST
40211	1011498584		WLAYNE SUPPLY CO	1400 CECIL AVENUE		LOUISVILLE	KY	ICIS
40211	1011620536		WHAYNE SUPPLY CO	1400 CECIL AVENUE		LOUISVILLE	KY	ICIS
40211	1011566955		WHAYNE SUPPLY	1400 CECIL AVENUE		LOUISVILLE	KY	ICIS
40211	1011514704		WHAYNE SUPPLY COMPANY	1400 CECIL AVENUE		LOUISVILLE	KY	ICIS
40211	1011544443		WHAYNE SUPPLY COMPANY - LOUISVILLI	1400 CECIL AVENUE		LOUISVILLE	KY	ICIS
40211	S107713036	1764		646 CECIL AVENUE		LOUISVILLE	KY	LEAD
40211	S108129243	2094		920 CECIL AVENUE		LOUISVILLE	KY	LEAD
40211	S107468519	12		2111 CEDAR STREET		LOUISVILLE	KY	LEAD
40211	S107468611	1053		2105 WEST CHESTNUT STREET APT. A	**	LOUISVILLE	KY	LEAD
40211	S107467593	1077		2113 W. CHESTNUT AVENUE		LOUISVILLE	KY	LEAD
40211	S107467599	1110		2113 WEST CHESTNUT STREET APT A	**	LOUISVILLE	KY	LEAD
40211	S107468749	1013		2400 WEST CHESTNUT STREET		LOUISVILLE	KY	LEAD
40211	1000518400	110003236793	HOUSING AUTHORITY OF LOUISVILLE JO	2400 WEST CHESTNUT STREET		LOUISVILLE	KY	RCRA-NonGen, FINDS
40211	1000518399	110003236784	HOUSING AUTHORITY OF LOUISVILLE JO	2404 WEST CHESTNUT STREET		LOUISVILLE	KY	RCRA-NonGen, FINDS
40211	S107468748	1012		2404 WEST CHESTNUT STREET		LOUISVILLE	KY	LEAD
40211	S108539963	2285		2513 WEST CHESTNUT STREET		LOUISVILLE	KY	LEAD
40211	1000140445	110003232911	A.L. HANSEN PAINT & METAL SHOP INC.	2620 W. CHESTNUT ST		LOUISVILLE	KY	RCRAInfo-SQG, FINDS
40211	1005432702		LOUISVILLE CHEMICAL CO	3230 COMMERCE CENTER		LOUISVILLE	KY	SSTS
40211	1009305885		LCHEMCO DIST	3230 COMMERCE CENTER	**	LOUISVILLE	KY	SSTS
40211	S107468232	1152		1215 CYPRESS STREET		LOUISVILLE	KY	LEAD
40211	S108539847	2584		1308 CYPRESS STREET		LOUISVILLE	KY	LEAD
40211	S109144603			1313 CYPRESS STREET		LOUISVILLE	KY	LEAD
40211	S107468544	84		2537 DATE STREET		LOUISVILLE	KY	LEAD
40211	S108129225	2032		815 DEARBORN AVENUE		LOUISVILLE	KY	LEAD
40211	S107468510	1267		3121 DEL PARK TERRACE		LOUISVILLE	KY	LEAD
40211	1006322227	110012618079	COMPONENT FINISHING UNLIMITED	3138 DEL PARK TERRACE		LOUISVILLE	KY	FINDS
40211	S107468540	73		3144 DEL PARK TERRACE		LOUISVILLE	KY	LEAD
40211	S107468190	959		3414 DEL PARK TERRACE		LOUISVILLE	KY	LEAD
40211	S109144724			3422 DEL PARK TERRACE		LOUISVILLE	KY	LEAD
40211	S107467420	284		3428 DEL PARK TERRACE		LOUISVILLE	KY	LEAD
40211	S107468695	245		3613 DEL PARK TERRACE		LOUISVILLE	KY	LEAD

EDR ZIP Code Scan Report

ZIP	EDR-ID	Facility ID	Name	Address	Map/Dir/Dist	City	State	Databases
40211	S107712921	1843		2700 DUMESNIL AVENUE		LOUISVILLE	KY	LEAD
40211	U003071212	60804	DOWNES BP	2714 DUMESNIL ST		LOUISVILLE	KY	UST
40211	S107712922	1841		2721 DUMESNIL STREET #2		LOUISVILLE	KY	LEAD
40211	S107467424	288		2735 DUMESNIL		LOUISVILLE	KY	LEAD
40211	S108539986	2385		2903 DUMESNIL STREET		LOUISVILLE	KY	LEAD
40211	S107468138	215		3101 DUMESNIL STREET		LOUISVILLE	KY	LEAD
40211	S107468636	1314		3509 DUMESNIL		LOUISVILLE	KY	LEAD
40211	S107468277	1418		3107 ELLIOTT AVENUE		LOUISVILLE	KY	LEAD
40211	U001183074	056-00231	PADDYS RUN COMBUSTION TURBINE SIT	WEST END OF BELL LANE	46, WNW, 1/4 - 1/2	LOUISVILLE	KY	HIST LF
40211	S107468234	1158		4410 EXLEY COURT		LOUISVILLE	KY	LEAD
40211	1004506514	110001243734	LOUISVILLE FOIL LAMINATING	2925 GARFIELD AVE		LOUISVILLE	KY	FINDS
40211	S107468531	94		1535 GARLAND AVENUE		LOUISVILLE	KY	LEAD
40211	S107468714	264		2200 GARLAND AVENUE		LOUISVILLE	KY	LEAD
40211	S107468307	1513		2329 GARLAND AVENUE		LOUISVILLE	KY	LEAD
40211	U003859656	63105	EMBRY PROPERTY	2600 GARLAND		LOUISVILLE	KY	UST
40211	1005905209	110012574044	LENDEL EMBRY PROPERTY	2600 GARLAND AVE		LOUISVILLE	KY	RCRA-NonGen, FINDS
40211	U001440972	67701	THOMAS & BETTY J HEAD	2928 GARLAND AVE		LOUISVILLE	KY	UST
40211	1000921841	110000834401	FLOOR PRO INC	2930 GARLAND AVE		LOUISVILLE	KY	RCRAInfo-SQG, FINDS
40211	U003991100	47125	RIVER CITY SCRAP & STORAGE	2931 GARLAND AVE		LOUISVILLE	KY	UST
40211	1005416215	110012262229	CORDELL REID PROPERTY	3201 GARLAND AVE		LOUISVILLE	KY	SB193, RCRA-NonGen, FINDS
40211	U0038832697	63062	CORDELL REID PROPERTY	3201 GARLAND AVE		LOUISVILLE	KY	PSTEAF, UST
40211	S107712944	1774		3400 GARLAND AVENUE		LOUISVILLE	KY	LEAD
40211	S107468763	1073		3406 GARLAND AVENUE		LOUISVILLE	KY	LEAD
40211	S107468764	1074		3416 GARLAND AVENUE		LOUISVILLE	KY	LEAD
40211	S107468165	230		3626 GARLAND AVENUE		LOUISVILLE	KY	LEAD
40211	S107468676	1069		3626 GARLAND AVENUE		LOUISVILLE	KY	LEAD
40211	S107467302	44		4020 GARLAND AVENUE		LOUISVILLE	KY	LEAD
40211	1011466080	110036818218	JOHN F KENNEDY MONTESSORI ELEM SC	3800 GIBSON LN		LOUISVILLE	KY	FINDS
40211	S107712917	1772		2634 GRAND AVENUE		LOUISVILLE	KY	LEAD
40211	S107468834	1549		3018 1/2 GRAND AVENUE		LOUISVILLE	KY	LEAD
40211	S107468316	1550		3021 GRAND AVENUE		LOUISVILLE	KY	LEAD
40211	S107468576	337		3021 GRAND AVENUE		LOUISVILLE	KY	LEAD
40211	S107468296	1499		3045 GRAND AVENUE		LOUISVILLE	KY	LEAD
40211	S108540007	2414		3110 GRAND AVENUE #6		LOUISVILLE	KY	LEAD
40211	S107468241	1285		3308 GRAND AVENUE		LOUISVILLE	KY	LEAD
40211	S108540040	2453		3602 GRAND AVENUE		LOUISVILLE	KY	LEAD
40211	S107468265	1381		3841 GRAND AVENUE		LOUISVILLE	KY	LEAD
40211	S107468274	1390		4224 GRAND AVENUE		LOUISVILLE	KY	LEAD
40211	U003416393	60881	BUTLERS MARATHON	3201 GREENWOOD AVE		LOUISVILLE	KY	UST
40211	1005416199	110012262087	BUTLER MARATHON	3201 GREENWOOD AVE		LOUISVILLE	KY	RCRA-NonGen, FINDS
40211	S107467526	1645		330 GREENWOOD AVENUE		LOUISVILLE	KY	LEAD
40211	S107468822	1410		3311 GREENWOOD AVENUE		LOUISVILLE	KY	LEAD
40211	S107468225	1145		3330 GREENWOOD AVENUE		LOUISVILLE	KY	LEAD
40211	S107467591	1075		2608 HALE AVENUE		LOUISVILLE	KY	LEAD
40211	S107712923	1884		2728 HALE AVENUE		LOUISVILLE	KY	LEAD
40211	2000542688		2827 HALE AVE	2827 HALE AVE		LOUISVILLE	KY	ERNS
40211	1000318193	110009573611	REYNOLDS FOIL INC DBA REYNOLDS COI	2827 HALE AVE		LOUISVILLE	KY	PADS, CERCLIS-NFRAP, RCRAInfo-SQG, FINDS, UST
40211	2003635369		2827 HALE AVE	2827 HALE AVE		LOUISVILLE	KY	ERNS
40211	1009521834		REYNOLDS METAL CO, PLANT #1	2827 HALE AVE		LOUISVILLE	KY	FTTS, HIST FTTS
40211	1006814259	40211RYNLD28	REYNOLDS METALS CO. LOUISVILLE FOIL	2827 HALE AVE.		LOUISVILLE	KY	TRIS
40211	1011612347		REYNOLDS METALS, FOIL PLANT	2827 HALE AVENUE		LOUISVILLE	KY	ICIS
40211	1011516352		REYNOLDS METAL CO. (LOUISVILLE FOIL	2827 HALE AVENUE		LOUISVILLE	KY	ICIS
40211	1011498846		REYNOLDS METALS CO LOUISVILLE FOIL	2827 HALE AVENUE		LOUISVILLE	KY	ICIS
40211	1011498847		REYNOLDS METALS COMPANY, LOUIS FC	2827 HALE AVENUE		LOUISVILLE	KY	ICIS
40211	1011557336		REYNOLDS METALS COMPANY PLANT #1	2827 HALE AVENUE		LOUISVILLE	KY	ICIS
40211	1011616520		REYNOLDS METALS CO, PLANT #1	2827 HALE AVENUE		LOUISVILLE	KY	ICIS
40211	1011612414		REYNOLDS METAL COMPANY - LOUISVILI	2827 HALE AVENUE		LOUISVILLE	KY	ICIS
40211	1011597874		REYNOLDS METAL CO, PLANT #1	2827 HALE AVENUE		LOUISVILLE	KY	ICIS
40211	1011537800		REYNOLDS METALS CO. PLANT #1	2827 HALE AVENUE		LOUISVILLE	KY	ICIS
40211	S108540037	2274		3514 HALE AVENUE		LOUISVILLE	KY	LEAD
40211	S107468228	1148		3827 HALE AVENUE		LOUISVILLE	KY	LEAD
40211	S107468725	329		4301 HALE AVENUE		LOUISVILLE	KY	LEAD
40211	S107468679	1402		4301 HALE AVENUE		LOUISVILLE	KY	LEAD
40211	S107468779	1416		1453 HAZEL STREET		LOUISVILLE	KY	LEAD
40211	S107468260	1304		806 HAZEL STREET		LOUISVILLE	KY	LEAD
40211	S108539868	2271		1447 HEMLOCK STREET		LOUISVILLE	KY	LEAD
40211	S107468299	1504		1513 HEMLOCK STREET		LOUISVILLE	KY	LEAD
40211	1006807838	110013386665	HOUSING AUTHORITY OF LOUISVILLE	1546 HEMLOCK STREET		LOUISVILLE	KY	RCRA-NonGen, FINDS

EDR ZIP Code Scan Report

ZIP	EDR-ID	Facility ID	Name	Address	Map/Dir/Dist	City	State	Databases
40211	S108910622	2612		3231 HERMAN STREET		LOUISVILLE	KY	LEAD
40211	1004706202	110003231468	DUNCAN'S BODY SHOP	2217 HOWARD STREET		LOUISVILLE	KY	RCRA-CESQG, FINDS
40211	S107467580	643		3318 HUDSON AVENUE		LOUISVILLE	KY	LEAD
40211	1010034503	110028227540	KVI PETROLEUM LLC	853 HUMLER STREET		LOUISVILLE	KY	FINDS
40211	96507354		HYDROGEN SULFIDE GAS AND LOW PH (HYDROGEN SULFIDE GAS AND LOW PH (**	LOUISVILLE	KY	ERNS
40211	1009765123	110026756302	BRANDEIS ELEMENTARY SCHOOL	2817 W KENTUCKY		LOUISVILLE	KY	FINDS
40211	S106885336	45577	BRANDEIS ELEMENTARY SCHOOL	2817 W KENTUCKY ST		LOUISVILLE	KY	SHWS
40211	1004706303	110032987418	PACKAGING SERVICES CORPORATION O	3001 W. KENTUCKY STREET		LOUISVILLE	KY	RCRA-NonGen, FINDS, UST
40211	S107468518	11		3329 WEST KENTUCKY STREET		LOUISVILLE	KY	LEAD
40211	2000670979		LS LANE	LS LANE	**	LOUISVILLE	KY	ERNS
40211	2000669887		LS LANE	LS LANE	**	LOUISVILLE	KY	ERNS
40211	2000669383		LS LANES	LS LANES	**	LOUISVILLE	KY	ERNS
40211	U003978982	70316	CORUMS GARAGE	3314 LINDA LN		LOUISVILLE	KY	UST
40211	U000720945	64358	PENSKE TRUCK LEASING CO INC	3515 LINDA LN		LOUISVILLE	KY	UST
40211	S107713031	1769		636 LINDELL AVENUE		LOUISVILLE	KY	LEAD
40211	S107468210	994		657 LINDELL AVENUE		LOUISVILLE	KY	LEAD
40211	S107467540	603		3309 LINWOOD AVENUE		LOUISVILLE	KY	LEAD
40211	S107468159	224		2133 WEST MADISON STREET		LOUISVILLE	KY	LEAD
40211	S107468134	211		2345 WEST MADISON STREET		LOUISVILLE	KY	LEAD
40211	U004065272	81911	COMMUNITY TOWERS	2526 W MADISON ST		LOUISVILLE	KY	UST
40211	U003132232	60702	MADISON STREET PROPERTIES	3025 W MADISON ST		LOUISVILLE	KY	PSTEAF, UST
40211	S106059494	1138056	MADISON STREET PROPERTIES	3025 W MADISON ST		LOUISVILLE	KY	SB193
40211	S107712891	1770		2119 MAGAZINE STREET		LOUISVILLE	KY	LEAD
40211	S107468575	120		2125 MAGAZINE STREET		LOUISVILLE	KY	LEAD
40211	S107468506	1163		2349 WEST MAGAZINE STREET		LOUISVILLE	KY	LEAD
40211	1005558542	110006683393	AMERICAN DISPERSIONS INC	2815 MAGAZINE ST		LOUISVILLE	KY	FINDS, UST
40211	S108080025		AMERICAN DISPERSIONS INC	2815 MAGAZINE ST		LOUISVILLE	KY	NPDES
40211	U003180619	69749	FISHER KLOSTERMAN	2901 MAGAZINE ST		LOUISVILLE	KY	UST
40211	1007131479	110015786318	ABCO TECHNOLOGIES	2901 MAGAZINE STREET		LOUISVILLE	KY	FINDS
40211	1000908085	110003218198	FISHER-KLOSTERMAN INC.	2901 MAGAZINE STREET		LOUISVILLE	KY	RCRA-NonGen, FINDS
40211	S106885633	53107	NIBCO	2929 W MAGAZINE ST		LOUISVILLE	KY	SHWS
40211	1000177188	110001308040	NIBCO OF LOUISVILLE	2929 W MAGAZINE STRT		LOUISVILLE	KY	RCRA-NonGen, FINDS
40211	S108131507	53107	NIBCO	2929 WEST MAGAZINE STREET		LOUISVILLE	KY	INST CONTROL, ENG CONTROLS
40211	1001087710	110003246933	MAGNAFAC	3001 MAGAZINE STREET		LOUISVILLE	KY	RCRA-NonGen, FINDS
40211	S106885500	52530	ASHLAND OIL CO - MAGAZINE ST	3031 MAGAZINE ST		LOUISVILLE	KY	SHWS
40211	U000807867	64129	A & H TRUCK LINE INC	3515 W MAGNOLIA		LOUISVILLE	KY	UST
40211	S108082485		MESA FOOD PRODUCTS INC	3701 W MAGNOLIA AVE		LOUISVILLE	KY	NPDES
40211	1005557810	110009951837	MESA FOOD PRODUCTS INC	3701 W MAGNOLIA AVE		LOUISVILLE	KY	FINDS
40211	S107468261	1377		2223 MAPLE STREET		LOUISVILLE	KY	LEAD
40211	1007370648	KYR000036533	JOHN WILE CONSTRUCTION COMPANY, I	2400 MAPLE STREET		LOUISVILLE	KY	RCRA-NonGen
40211	1007459203	110017778993	JOHN WILE CONSTRUCTION COMPANY, I	2400 MAPLE STREET		LOUISVILLE	KY	FINDS
40211	U001185829	68374	EQUIPMENT STORAGE YARD	MAPLE & MIDWAY STS		LOUISVILLE	KY	UST
40211	U003991214	60549	DINOS FOOD MART #8	3320 W MARKET ST		LOUISVILLE	KY	UST
40211	U003859689	63165	STARKS PROPERTY	3937 W MARKET ST		LOUISVILLE	KY	UST
40211	1006807920	110014370448	STARKS PROPERTY	3937 W MARKET ST		LOUISVILLE	KY	RCRA-NonGen, FINDS
40211	S107468708	258		636 MIDWAY AVENUE		LOUISVILLE	KY	LEAD
40211	S108129081	2063		1563 MONTROSE DRIVE		LEXINGTON	KY	LEAD
40211	S107712941	1838		3238 WEST MUHAMMAD ALI BOULEVARD		LOUISVILLE	KY	LEAD
40211	S108540058	2485		4025 WEST MUHAMMAD ALI		LOUISVILLE	KY	LEAD
40211	S107468631	1174		4029 WEST MUHAMMAD ALI BLVD.		LOUISVILLE	KY	LEAD
40211	96494433		NONE	NONE	**	LOUISVILLE	KY	ERNS
40211	S107468498	1407		1722 WEST OAK STREET		LOUISVILLE	KY	LEAD
40211	1003868054	KYD980501308	PITS SW JUNCT OF BELLS LANE	S OF BELL LN I-264	**	LOUISVILLE	KY	CERCLIS-NFRAP
40211	1003869573	KYD985098391	PADDY'S RUN DRUMS	SOUTH OF BELL'S LANE	**	LOUISVILLE	KY	CERCLIS-NFRAP
40211	1003869590	KYD985111277	BELLS LANE STORAGE AREA	W OF I-264 AT BELLS LANE	**	LOUISVILLE	KY	CERCLIS-NFRAP
40211	92255591		OHIO RIVER MILE 612.2	OHIO RIVER MILE 612.2	**	LOUISVILLE	KY	ERNS
40211	99645828		OHIO RIVER MILE MARKER: 617	OHIO RIVER MILE MARKER: 617	**	LOUISVILLE	KY	ERNS
40211	S107468110	191		1369 OLIVE STREET		LOUISVILLE	KY	LEAD
40211	1000518759	110003238229	MILLER OIL COMPANY, INC.	7300 OUTER LOOP		LOUISVILLE	KY	RCRA-NonGen, FINDS
40211	S107468280	1422		3316 PENWAY AVENUE		LOUISVILLE	KY	LEAD
40211	S107468621	1106		3332 PENWAY AVENUE		LOUISVILLE	KY	LEAD
40211	S107866101		MARATHON PETROLEUM CO LLC	1300 SOUTHWEST PKWY	**	LOUISVILLE	KY	NPDES
40211	S108909820		CONE SOLVENTS INC	3601 RALPH AVE		LOUISVILLE	KY	NPDES
40211	1005448553	40211CNLSV36	CONE SOLVENTS INC.	3601 RALPH AVE		LOUISVILLE	KY	TRIS
40211	1011580144		CONE SOLVENTS, INC	3601 RALPH AVE.		LOUISVILLE	KY	ICIS
40211	1011514813		CONE SOLVENTS, INC.	3601 RALPH AVE.		LOUISVILLE	KY	ICIS
40211	1011539231		CONE SOLVENTS INC	3601 RALPH AVE.		LOUISVILLE	KY	ICIS
40211	1011550097		CONE SOLVENTS INCORPORATED	3601 RALPH AVE.		LOUISVILLE	KY	ICIS
40211	1011553668		CONE SOLVENTS, INC.	3601 RALPH AVE.		LOUISVILLE	KY	ICIS
40211	1011547012		CONE SOLVENTS INC.	3601 RALPH AVE.		LOUISVILLE	KY	ICIS

EDR ZIP Code Scan Report

ZIP	EDR-ID	Facility ID	Name	Address	Map/Dir/Dist	City	State	Databases
40211	1011614438		CONE SOLVENTS	3601 RALPH AVE.		LOUISVILLE	KY	ICIS
40211	1000450865	110000378270	CONE SOLVENTS, INC.	3601 RALPH AVENUE		LOUISVILLE	KY	RCRA-NonGen, FINDS
40211	S107468694	244		3610 RALPH AVENUE		LOUISVILLE	KY	LEAD
40211	U001184182	69331	MULTI INDUSTRIES INC	3808 RALPH AVENUE		LOUISVILLE	KY	UST
40211	1000238873	110003223887	ALPHA ENVIRONMENTAL SERVICES INC	3811 RALPH AVE		LOUISVILLE	KY	RCRA-NonGen, FINDS, UST
40211	U003180176	64920	LVL 019	4001 RALPH AVE	E, SSE, 1/2 - 1	LOUISVILLE	KY	UST
40211	S108234722	83115	RALPH AVENUE DRUM DUMP	4002 RALPH AVE	68, South, 1/2 - 1	LOUISVILLE	KY	SHWS
40211	U001184661	66720	LOUISVILLE BULK PLANT 351	4107 RALPH AVE		LOUISVILLE	KY	UST
40211	S106885667	53408	CHEM-WASH	4111 RALPH AVE	F, South, 1/2 - 1	LOUISVILLE	KY	SHWS
40211	96511505		RELEASE STOPPED/MATERIAL SPILLED II	RELEASE STOPPED/MATERIAL SPILLED II	**	LOUISVILLE	KY	ERNS
40211	S106885613	53010	P & D SYSTEMTECHNIC	3026 RIVER PARK RD		LOUISVILLE	KY	SHWS
40211	U000810172	66950	SERVICE STATION 41 D BP 351	3101 RIVER PARK RD		LOUISVILLE	KY	UST
40211	1000274897	110003222682	BILL ROWLAND CLEANERS	3149 RIVER PARK DR.		LOUISVILLE	KY	RCRA-CESQG, FINDS
40211	S107468182	951		3509 RIVER PARK DRIVE		LOUISVILLE	KY	LEAD
40211	S108910637	2614		3800 RIVER PARK DRIVE		LOUISVILLE	KY	LEAD
40211	S107712959	1765		4001 RIVER PARK DRIVE		LOUISVILLE	KY	LEAD
40211	1007733964	110018914718	PACK, JUNE EDWARD	4235 RIVER PARK DRIVE		LOUISVILLE	KY	FINDS
40211	U000805958	48026	LOUISVILLE DIVISION OF FIRE - FIRST DIS	3228 RIVERPARK DR		LOUISVILLE	KY	UST
40211	1004706359	110003241242	LOUISVILLE DIVISION OF FIRE	3228 RIVERPARK DRIVE		LOUISVILLE	KY	RCRA-NonGen, FINDS
40211	S108899045		ROADWAY SERVICES INC	ROADWAY PACKAGE SYSTEM INC	**	LOUISVILLE	KY	NPDES
40211	984610401		SHEEN SIZE: 700 X 30 FEET COLOR: RAIN	SHEEN SIZE: 700 X 30 FEET COLOR: RAIN	**	LOUISVILLE	KY	ERNS
40211	984610400		SHEEN SIZE: 700 X 30 FEET COLOR: RAIN	SHEEN SIZE: 700 X 30 FEET COLOR: RAIN	**	LOUISVILLE	KY	ERNS
40211	1000689920	110003239932	METRO PARKS DEPT-CHICKSAW PARK	1110 SOUTHWESTERN PARKWAY		LOUISVILLE	KY	RCRA-NonGen, FINDS
40211	1011574363		MARATHON ASHLAND PETROLEUM LLC	1300 SOUTHWESTERN PARKWAY		LOUISVILLE	KY	ICIS
40211	1011499538		ASHLAND PETROLEUM CO	1300 SOUTHWESTERN PARKWAY		LOUISVILLE	KY	ICIS
40211	1011511764		ASHLAND OIL CO LOUISVILLE REFINERY	1300 SOUTHWESTERN PARKWAY		LOUISVILLE	KY	ICIS
40211	1011499470		MARATHON ASHLAND PETROLEUM, LLC,	1300 SOUTHWESTERN PARKWAY		LOUISVILLE	KY	ICIS
40211	1000276855	110000881261	MARATHON ASHLAND PETROLEUM LLC	1300 SOUTHWESTERN PARKWAY		LOUISVILLE	KY	CERCLIS-NFRAP, RCRA-NonGen, FINDS
40211	U001184452	66922	LOUISVILLE REFINERY	1300 SOUTHWESTERN PKWY		LOUISVILLE	KY	UST
40211	2000542909		1300 SOUTHWESTERN PRKWAY	1300 SOUTHWESTERN PRKWAY		LOUISVILLE	KY	ERNS
40211	1005558374	110009955003	ANDERSON PACKAGING INC	1400 SOUTHWESTERN PKWY		LOUISVILLE	KY	FINDS
40211	S108080050		LOUISVILLE CARTAGE WAREHOUSE	1400 SOUTHWESTERN PKWY		LOUISVILLE	KY	NPDES
40211	S108083126		ROGERS CARTAGE CO	1401 SOUTHWESTERN PKWY		LOUISVILLE	KY	NPDES
40211	U001181660	1977	C J FARRELL & SONS INC	1401 SOUTHWESTERN PKWY		LOUISVILLE	KY	UST
40211	1005558356	110009698611	ROGERS CARTAGE CO	1401 SOUTHWESTERN PKWY		LOUISVILLE	KY	FINDS
40211	1011585235		B P OIL INC	1500 SOUTHWESTERN PARKWAY		LOUISVILLE	KY	ICIS
40211	2002610149		1500 SOUTHWESTERN PARKWAY	1500 SOUTHWESTERN PARKWAY		LOUISVILLE	KY	ERNS
40211	1000332855	110022328541	BP OIL PRODUCTS NORTH AMERICA INC	1500 SOUTHWESTERN PARKWAY		LOUISVILLE	KY	RCRA-NonGen, FINDS
40211	1011592459		BP OIL LOUISVILLE TERMINAL	1500 SOUTHWESTERN PARKWAY		LOUISVILLE	KY	ICIS
40211	1011512525		BP OIL PRODUCTS NORTH AMERICA INC	1500 SOUTHWESTERN PARKWAY		LOUISVILLE	KY	ICIS
40211	1003869570	KYD985098359	BP OIL LOUISVILLE TERMINAL	1500 SOUTHWESTERN PARKWAY	J, NE, 1/2 - 1	LOUISVILLE	KY	CERCLIS-NFRAP
40211	1011564907		BP PRODUCTS NORTH AMERICA INC	1500 SOUTHWESTERN PARKWAY		LOUISVILLE	KY	ICIS
40211	1011513430		B P OIL-LOUISVILLE TERMINAL	1500 SOUTHWESTERN PARKWAY		LOUISVILLE	KY	ICIS
40211	1011519029		LOUISVILLE TERMINAL	1500 SOUTHWESTERN PARKWAY		LOUISVILLE	KY	ICIS
40211	96476971		1500 SOUTHWESTERN PARKWAY MILE 61	1500 SOUTHWESTERN PARKWAY MILE 61	**	LOUISVILLE	KY	ERNS
40211	96472618		1500 SOUTHWESTERN PARKWAY MILE 61	1500 SOUTHWESTERN PARKWAY MILE 61	**	LOUISVILLE	KY	ERNS
40211	U001441546	1954	BP PRODUCTS NORTH AMERICA INC	1500 SOUTHWESTERN PKWY	J, NE, 1/2 - 1	LOUISVILLE	KY	NPDES, SHWS, UST
40211	92296976		1500 SOUTHWESTERN PKWY	1500 SOUTHWESTERN PKWY		LOUISVILLE	KY	ERNS
40211	S107713029	1919		627 SOUTHWESTERN PARKWAY		LOUISVILLE	KY	LEAD
40211	S108129091	1420		734 SOUTHWESTERN PARKWAY		LOUISVILLE	KY	LEAD
40211	U000721795	67705	CHIKASAW PARK LODGE	SOUTHWESTERN PKG & GREENWOOD A		LOUISVILLE	KY	UST
40211	1005899809	110012316813	PARK DU VALLE PHASE 3B	1700 39TH ST		LOUISVILLE	KY	FINDS
40211	S108082816		PARK DU VALLE PHASE 3B	1700 39TH ST		LOUISVILLE	KY	NPDES
40211	S107468724	328		4209 SUNSET AVENUE		LOUISVILLE	KY	LEAD
40211	S107468495	1404		4209 SUNSET AVENUE		LOUISVILLE	KY	LEAD
40211	S107712974	1909		4401 SUNSET AVENUE		LOUISVILLE	KY	LEAD
40211	S107713073	1918		827 SUTCLIFFE AVENUE		LOUISVILLE	KY	LEAD
40211	S107468175	303		1213 TEXAS STREET AND 3627 WEST BR		LOUISVILLE	KY	LEAD
40211	96505065		TRANSFER LINE IN MANUFACTURING PL	TRANSFER LINE IN MANUFACTURING PL	**	LOUISVILLE	KY	ERNS
40211	1004504267	110011702498	CARDINAL TREATMENT CENTER	2915 TREYS HILL ROAD	**	LOUISVILLE	KY	FINDS
40211	U003991344	60966	BELLSOUTH TELECOMMUNICATIONS TWI	623 S TWENTY SIXTH ST	**	LOUISVILLE	KY	UST
40211	96471985		VALVE GASKET ON POLYMERIZER / FAIL	VALVE GASKET ON POLYMERIZER / FAIL	**	LOUISVILLE	KY	ERNS
40211	1000215569	110003227883	SUPERIOR SOLVENTS INC	3130 W VERMONT ST		LOUISVILLE	KY	RCRA-NonGen, FINDS
40211	1005416201	110012262103	GOSPEL MISSIONARY CHURCH INC	3226 VERMONT AVE		LOUISVILLE	KY	RCRA-NonGen, FINDS
40211	U002252730	60779	GOSPEL MISSIONARY CHURCH	3226 VERMONT AVE		LOUISVILLE	KY	UST
40211	S107468178	306		3229 VERMONT		LOUISVILLE	KY	LEAD
40211	S107468195	964		3229 VERMONT AVENUE		LOUISVILLE	KY	LEAD
40211	S108129204	1412		3401-03 VERMONT AVENUE		LOUISVILLE	KY	LEAD
40211	S107468828	1500		3410 VERMONT AVENUE		LOUISVILLE	KY	LEAD

EDR ZIP Code Scan Report

ZIP	EDR-ID	Facility ID	Name	Address	Map/Dir/Dist	City	State	Databases
40211	S107468641	1373		3410 VERMONT AVENUE		LOUISVILLE	KY	LEAD
40211	S107468129	76		3423 VERMONT AVENUE		LOUISVILLE	KY	LEAD
40211	S109144725			3425 VERMONT AVENUE		LOUISVILLE	KY	LEAD
40211	S107468532	95		3811 VERMONT AVENUE		LOUISVILLE	KY	LEAD
40211	S107712956	1851		3906 VERMONT AVENUE		LOUISVILLE	KY	LEAD
40211	S107712957	1791		3908 VERMONT AVENUE		LOUISVILLE	KY	LEAD
40211	1008259289	110021546852	KING ELEMENTARY SCHOOL	4325 VERMONT AVENUE		LOUISVILLE	KY	FINDS
40211	S107467426	290		3111 VIRGINIA	**	LOUISVILLE	KY	LEAD
40211	1001459962	110003254460	MOUNTAIN MAN CUSTOM AUTO	2601 VIRGINIA AVE		LOUISVILLE	KY	RCRA-NonGen, FINDS
40211	U002033951	60681	MOUNTAIN MANS CUSTOM SERVICE	2601 VIRGINIA AVE		LOUISVILLE	KY	UST
40211	S107468756	1020		2635 VIRGINIA AVENUE		LOUISVILLE	KY	LEAD
40211	S107467428	292		2705 VIRGINIA		LOUISVILLE	KY	LEAD
40211	S107468230	1150		2705 VIRGINIA AVENUE		LOUISVILLE	KY	LEAD
40211	S107468212	996		2709 VIRGINIA AVENUE		LOUISVILLE	KY	LEAD
40211	S108129216	2023		2711 VIRGINIA AVENUE		LOUISVILLE	KY	LEAD
40211	S107467444	301		2725 VIRGINIA		LOUISVILLE	KY	LEAD
40211	S107467445	302		2725 VIRGINIA		LOUISVILLE	KY	LEAD
40211	S107468589	929		2725 VIRGINIA AVENUE		LOUISVILLE	KY	LEAD
40211	S107468496	1405		2725 VIRGINIA AVENUE		LOUISVILLE	KY	LEAD
40211	U003728860	70040	OLD TEXACO SERVICE STATION	2801 VIRGINIA AVE		LOUISVILLE	KY	UST
40211	S108539982	2588		2815 VIRGINIA AVENUE		LOUISVILLE	KY	LEAD
40211	S107468213	997		2823 VIRGINIA AVENUE		LOUISVILLE	KY	LEAD
40211	1000518384	110003236631	HOUSING AUTHORITY OF LOUISVILLE JO	2823 VIRGINIA AVENUE		LOUISVILLE	KY	RCRA-NonGen, FINDS
40211	S107468233	1154		3111 VIRGINIA AVENUE		LOUISVILLE	KY	LEAD
40211	1000518389	110003236686	HOUSING AUTHORITY OF LOUISVILLE JO	3111 VIRGINIA AVENUE		LOUISVILLE	KY	RCRA-NonGen, FINDS
40211	S108540020	2162		3227 VIRGINIA AVENUE		LOUISVILLE	KY	LEAD
40211	S109144717			3326 VIRGINIA AVENUE		LOUISVILLE	KY	LEAD
40211	S106885553	52738	NEW ZION COMMUNITY DEVELOPMENT F	3628 VIRGINIA AVE		LOUISVILLE	KY	SHWS
40211	S107467521	1024		3628 VIRGINIA STREET		LOUISVILLE	KY	LEAD
40211	S106885325	43260	SOUTHERN MATERIALS SERVICES	3402 VOGT AVE	88, SSE, 1 - 2	LOUISVILLE	KY	SHWS, SWF/LF
40211	S108411424	81834	CUMBERLAND VALLEY ENVIRONMENTAL	3402 VOGT AVE		LOUISVILLE	KY	SWF/LF
40211	1002917985	KYD043777606	SOUTHERN MATERIAL SERVICES LANDFI	3402 VOGT AVE		LOUISVILLE	KY	CERCLIS-NFRAP
40211	S109012443		SOUTHERN MATERIALS SERVICES	3402 VOGT AVENUE		LOUISVILLE	KY	ENG CONTROLS
40211	U001441640	67294	DEW IT TRUCKING CO INC	2200 WALRICH DR		LOUISVILLE	KY	UST
40211	1001232284	110003253871	DAYTON FREIGHT LINES INC.	2200 WALRICH DR.		LOUISVILLE	KY	RCRA-NonGen, FINDS
40211	U001182860	64405	LEITCHFIELD TRANSFER	2202 WALRICH DR		LOUISVILLE	KY	UST
40211	1000826516	110003241732	TRANSMOBILE, INC./LEITCHFIELD TRANS	2202 WALRICH DRIVE		LOUISVILLE	KY	RCRA-NonGen, FINDS
40211	S108082864		PENSAKE LOGISTICS INC	2203 WALRICH DR		LOUISVILLE	KY	NPDES
40211	S108899429		PENSKER LOGISTICS INC	2203 WALRICH DR		LOUISVILLE	KY	NPDES
40211	S108899155		ABF FREIGHT SYSTEM INC	2203 WALRICH DR		LOUISVILLE	KY	NPDES
40211	1000518558	110003237532	ABF FREIGHT SYSTEM INC	2203 WALRICH DR		LOUISVILLE	KY	RCRA-NonGen, FINDS, UST
40211	96512039		WASTE WATER ACCUMULATOR TANK / R	WASTE WATER ACCUMULATOR TANK / R	**	LOUISVILLE	KY	ERNS
40211	1000764802	67077	THOROUGHbred CONTAINERS INC	1400 S WESTERN PKWY		LOUISVILLE	KY	UST
40211	1000436276	110003226535	SCHWERMAN TRUCKING CO	1401 SOUTH WESTERN PARKWAY		LOUISVILLE	KY	RCRA-NonGen, FINDS
40211	2005626871		1500 S.W. WESTERN PARKWAY	1500 S.W. WESTERN PARKWAY	**	LOUISVILLE	KY	ERNS
40211	U003180434	69843	BIG JIMS AUTO REPAIR	2705 WILSON AVE		LOUISVILLE	KY	UST
40211	U003952323	70191	MEANS BARBER SHOP	2929 WILSON AVE		LOUISVILLE	KY	UST
40211	U003416309	60946	BEDS GALORE	2947 WILSON AVE		LOUISVILLE	KY	UST
40211	1001968187	110003256271	BEDS GALORE	2947 WILSON AVE		LOUISVILLE	KY	RCRA-NonGen, FINDS
40211	U003990930	60684	NEW JERUSALEM CHURCH	2975 WILSON		LOUISVILLE	KY	UST
40211	1004706688	110003256814	CLASSIC HAND CAR WASH	2975 WILSON AVE		LOUISVILLE	KY	RCRA-NonGen, FINDS
40211	U003763642	57456	FRANKS BODY & PAINT SHOP	2987 WILSON AVE		LOUISVILLE	KY	UST
40211	U001180435	60799	FRANKLIN KEYSTOP FOOD MART NO 110	3002 WILSON AVE		LOUISVILLE	KY	UST
40211	1006309079	110012460620	BARBOUR BROTHERS CLEANERS	3008 WILSON AVE		LOUISVILLE	KY	FINDS
40211	U001183526	68624	JERRY W FREDERICK	3030 WILSON AVE		LOUISVILLE	KY	UST
40211	U001624081	52881	WITTENBERG PARTNERS	3041 WILSON AVE		LOUISVILLE	KY	SHWS, UST
40211	1007131454	110015786005	RAMCO LEASING, INC	3208 WOODLAND AVE		LOUISVILLE	KY	FINDS
40211	S107468497	1406		518 ZANE STREET		LOUISVILLE	KY	LEAD
40216	974029980				**	LOUISVILLE	KY	ERNS
40216	952818611				**	LOUISVILLE	KY	ERNS
40216	953151190				**	LOUISVILLE	KY	ERNS
40216	952844970				**	LOUISVILLE	KY	ERNS
40216	952844971				**	LOUISVILLE	KY	ERNS
40216	1009640271				**	LOWES	KY	DOT OPS
40216	951426				**	LOUISVILLE	KY	ERNS
40216	952888991				**	LOUISVILLE	KY	ERNS
40216	973800710				**	LOUISVILLE	KY	ERNS
40216	973916160				**	LOUISVILLE	KY	ERNS
40216	S108898947		DOWN RIVER FOREST PRODUCTS		**	LOUISVILLE	KY	NPDES
40216	973959060				**	LOUISVILLE	KY	ERNS

EDR ZIP Code Scan Report

ZIP	EDR-ID	Facility ID	Name	Address	Map/Dir/Dist	City	State	Databases
40216	952971081				**	LOUISVILLE	KY	ERNS
40216	95290559				**	LOUISVILLE	KY	ERNS
40216	973723000				**	LOUISVILLE	KY	ERNS
40216	952752131				**	LOUISVILLE	KY	ERNS
40216	973802940				**	LOUISVILLE	KY	ERNS
40216	97404460				**	LOUISVILLE	KY	ERNS
40216	952877861				**	LOUISVILLE	KY	ERNS
40216	S108904215		WELLINGTON ELEM SCHOOL		**	LOUISVILLE	KY	NPDES
40216	S108904214		KERRECK ELEM SCHOOL		**	LOUISVILLE	KY	NPDES
40216	952752130				**	LOUISVILLE	KY	ERNS
40216	952818610				**	LOUISVILLE	KY	ERNS
40216	973752801				**	LOUISVILLE	KY	ERNS
40216	973727060				**	LOUISVILLE	KY	ERNS
40216	973730340				**	LOUISVILLE	KY	ERNS
40216	973832650				**	LOUISVILLE	KY	ERNS
40216	953101351				**	LOUISVILLE	KY	ERNS
40216	973767800				**	LOUISVILLE	KY	ERNS
40216	95316652				**	LOUISVILLE	KY	ERNS
40216	S108899363		ANR ADVANCE TRANSPORTATION CO		**	LOUISVILLE	KY	NPDES
40216	973729270				**	LOUISVILLE	KY	ERNS
40216	953007700				**	LOUISVILLE	KY	ERNS
40216	973725591				**	LOUISVILLE	KY	ERNS
40216	952888990				**	LOUISVILLE	KY	ERNS
40216	952923810				**	LOUISVILLE	KY	ERNS
40216	953003931				**	LOUISVILLE	KY	ERNS
40216	973802941				**	LOUISVILLE	KY	ERNS
40216	97381032				**	LOUISVILLE	KY	ERNS
40216	953003930				**	LOUISVILLE	KY	ERNS
40216	973729271				**	LOUISVILLE	KY	ERNS
40216	973916161				**	LOUISVILLE	KY	ERNS
40216	973800711				**	LOUISVILLE	KY	ERNS
40216	952946270				**	LOUISVILLE	KY	ERNS
40216	S108905955		MARATHON PIPE LINE CO		**	LOUISVILLE	KY	NPDES
40216	973730341				**	LOUISVILLE	KY	ERNS
40216	973965800				**	LOUISVILLE	KY	ERNS
40216	973723001				**	LOUISVILLE	KY	ERNS
40216	92255935				**	LOUISVILLE	KY	ERNS
40216	95316427				**	LOUISVILLE	KY	ERNS
40216	973725890				**	LOUISVILLE	KY	ERNS
40216	973767801				**	LOUISVILLE	KY	ERNS
40216	973959061				**	LOUISVILLE	KY	ERNS
40216	952923811				**	LOUISVILLE	KY	ERNS
40216	973868621				**	LOUISVILLE	KY	ERNS
40216	952971080				**	LOUISVILLE	KY	ERNS
40216	1009701098	110025858604	ROCKFORD LANE SCHOOL		**	LOUISVILLE WEST	KY	FINDS
40216	973995831				**	LOUISVILLE	KY	ERNS
40216	97405714				**	LOUISVILLE	KY	ERNS
40216	95281455				**	LOUISVILLE	KY	ERNS
40216	92263542				**	LOUISVILLE	KY	ERNS
40216	S108899385		AMERICAN FREIGHTWAYS - LOU		**	LOUISVILLE	KY	NPDES
40216	S109012888		B J DISTRIBUTORS INC		**	LOUISVILLE	KY	NPDES
40216	953101350				**	LOUISVILLE	KY	ERNS
40216	973978771				**	LOUISVILLE	KY	ERNS
40216	973727061				**	LOUISVILLE	KY	ERNS
40216	973877900				**	LOUISVILLE	KY	ERNS
40216	951654				**	LOUISVILLE	KY	ERNS
40216	S108899277		SHIVELY AUTO RECYCLERS INC		**	LOUISVILLE	KY	NPDES
40216	S108899286		TURNER EXPEDITING SERVICE		**	SHIVELY	KY	NPDES
40216	973877901				**	LOUISVILLE	KY	ERNS
40216	952946271				**	LOUISVILLE	KY	ERNS
40216	973978770				**	LOUISVILLE	KY	ERNS
40216	973832651				**	LOUISVILLE	KY	ERNS
40216	952877860				**	LOUISVILLE	KY	ERNS
40216	1009637921				**	SHIVELY	KY	DOT OPS
40216	974029981				**	LOUISVILLE	KY	ERNS
40216	S109012866		KRISPY KREME DOUGHNUT CORP		**	LOUISVILLE	KY	NPDES
40216	S108899133		ADVANCED TRANSPORTATION CO		**	LOUISVILLE	KY	NPDES
40216	973995830				**	LOUISVILLE	KY	ERNS
40216	953007701				**	LOUISVILLE	KY	ERNS
40216	973868620				**	LOUISVILLE	KY	ERNS
40216	1009637533				**	LOUISVILLE	KY	DOT OPS

EDR ZIP Code Scan Report

ZIP	EDR-ID	Facility ID	Name	Address	Map/Dir/Dist	City	State	Databases
40216	97378310				**	LOUISVILLE	KY	ERNS
40216	953151191				**	LOUISVILLE	KY	ERNS
40216	973965801				**	LOUISVILLE	KY	ERNS
40216	973752800				**	LOUISVILLE	KY	ERNS
40216	1009736238	110026390359	SAINT BASIL SCHOOL		**	LOUISVILLE WEST	KY	FINDS
40216	984268640		NO. 1 ABOVE GROUND STORAGE TANK/D	NO. 1 ABOVE GROUND STORAGE TANK/D	**	LOUISVILLE	KY	ERNS
40216	1005448542	40201GLDNF25	GOLDEN FOODS LLC	2520 S 7TH ST	**	LOUISVILLE	KY	TRIS
40216	S107602930	43768	RAILWAYSTE SYSTEMS	2900 S 7TH ST	**	SHIVELY	KY	SWFLF
40216	S106885471	52378	PARKER COMMERCIAL STORAGE	2900 S 7TH ST	**	LOUISVILLE	KY	SHWS
40216	U003415723	69503	PARKER COMMERCIAL STORAGE & DIST	2900 S 7TH ST RD	**	LOUISVILLE	KY	UST
40216	U001441593	67309	PENSKE TRUCK LEASING CO LP	3223 S 7TH ST	**	LOUISVILLE	KY	UST
40216	U001442097	66565	HOUSING AUTHORITY OF LOUISVILLE	3225 S 7TH ST	**	LOUISVILLE	KY	UST
40216	1006322228	110012618088	FLORIDA DISTILLERS CO	3290 S 7TH STREET	**	LOUISVILLE	KY	FINDS
40216	S107603019	43812	SEVENTH STREET DISPOSAL & RECYCLI	3321 S 7TH ST RD	**	LOUISVILLE	KY	SWFLF
40216	U003180274	48100	PARKERS TRUCK CARE INC	3433 S 7TH ST RD	**	LOUISVILLE	KY	UST
40216	1004706863	KYR000031450	PARKER'S TRUCK CARE	3433 SOUTH 7TH ST	**	LOUISVILLE	KY	RCRA-NonGen
40216	1004706247	110003233983	PARKER'S TRUCK CARE, INC.	3433 SOUTH 7TH STREET RD.	**	LOUISVILLE	KY	RCRA-NonGen, FINDS
40216	1000323630	110003227366	SONNY MOTORS BODY SHOP	3902 SOUTH 7TH STREET	**	SHIVELY	KY	RCRA-CESQG, FINDS
40216	U003990618	5442	KRISPEY KREME DOUGHNUT CORP	3920 S 7TH ST RD	**	LOUISVILLE	KY	UST
40216	S108081856		KRISPY KREME DOUGHNUT CORP	3920 S 7TH ST RD	**	LOUISVILLE	KY	NPDES
40216	1005558825	110009957396	KRISPY KREME DOUGHNUT CORP	3920 S 7TH ST RD	**	LOUISVILLE	KY	FINDS
40216	984534580		AS A RESULT SOME TOLUENE WAS RELE	AS A RESULT SOME TOLUENE WAS RELE	**	LOUISVILLE	KY	ERNS
40216	984534581		AS A RESULT SOME TOLUENE WAS RELE	AS A RESULT SOME TOLUENE WAS RELE	**	LOUISVILLE	KY	ERNS
40216	S107467583	646		4003 ADDISON LANE	**	LOUISVILLE	KY	LEAD
40216	U000202345	63889	WORKS DEPT	2608 1/2 ADRIENNE WAY	**	SHIVELY	KY	UST
40216	1000519237	110003238782	SHIVELY PUBLIC WORKS/SANITATION	2608 1/2 ADRIENNE WAY	**	SHIVELY	KY	RCRA-NonGen, FINDS
40216	1004706271	110003235231	PETER PAN DRY CLEANERS	7304 ST. ANDREWS CHURCH ROAD	**	LOUISVILLE	KY	RCRA-CESQG, FINDS
40216	2006787407		1825 APPLETON LANE	1825 APPLETON LANE	**	LOUISVILLE	KY	ERNS
40216	2004734900		1825 APPLETON LANE	1825 APPLETON LANE	**	LOUISVILLE	KY	ERNS
40216	1000296936	110000378476	UNIVAR USA INC	1825 APPLETON LANE	**	LOUISVILLE	KY	CERCLIS-NFRAP, SHWS, FINDS, RCRAInfo-LQG, UST
40216	2007320420		1825 APPLETON LANE	1825 APPLETON LANE	**	LOUISVILLE	KY	ERNS
40216	1005453543	40216CHMCMN18	CHEMCENTRAL/LOUISVILLE	1825 APPLETON LN	**	LOUISVILLE	KY	TRIS
40216	1011579930		CHEMCENTRAL CORPORATION	1825 APPLETON LN.	**	LOUISVILLE	KY	ICIS
40216	1011499789		CHEMCENTRAL/LOUISVILLE	1825 APPLETON LN.	**	LOUISVILLE	KY	ICIS
40216	1011511212		CHEM CENTRAL/LOUISVL	1825 APPLETON LN.	**	LOUISVILLE	KY	ICIS
40216	1011539748		CHEMCENTRAL LOUISVILLE	1825 APPLETON LN.	**	LOUISVILLE	KY	ICIS
40216	U000207276	64168	NOE CONSTRUCTION CO	1949 APPLETON LN	**	LOUISVILLE	KY	UST
40216	S106885357	48167	POPSCO SALES & SERVICE	1951 APPLETON	**	LOUISVILLE	KY	SHWS
40216	1000430015	110001308148	SHIVELY WOOD PRODUCTS	1951 APPLETON LANE	**	LOUISVILLE	KY	CERCLIS-NFRAP, RCRA-CESQG, FINDS
40216	S107467310	51		2109 APPLETON LANE	**	LOUISVILLE	KY	LEAD
40216	1000281660	110009287798	APPLETON LANE DRUMS	APPLETON LANE	**	LOUISVILLE	KY	CERCLIS, FINDS
40216	S108540130	2261		6131 ARLONE COURT	**	LOUISVILLE	KY	LEAD
40216	U001181647	60868	DAIRY MART #3224	1255 W ASHLAND AVE	**	LOUISVILLE	KY	UST
40216	1000826691	110003242731	BELLSOUTH TELECOMMUNICATIONS, INC	2201 AUBURN AVENUE	**	LOUISVILLE	KY	RCRA-NonGen, FINDS, UST
40216	S107468690	68		1712 BACHMAN DRIVE	**	LOUISVILLE	KY	LEAD
40216	S109144534		BLOYD PROPERTY	2626 BEENOCH AVE	**	LOUISVILLE	KY	SHWS
40216	2002620926		4100 BELLS LN	4100 BELLS LN	**	LOUISVILLE	KY	ERNS
40216	2005633310		4100 BELLS LN	4100 BELLS LN	**	LOUISVILLE	KY	ERNS
40216	1001219507	KYR000013854	US FILTER - GEON	4200 BELLS LANE	**	LOUISVILLE	KY	RCRA-NonGen
40216	2007326572		4510 BELLS LANE	4510 BELLS LANE	**	LOUISVILLE	KY	ERNS
40216	S109144524		BLOYD PROPERTY	2626 BEENOCH AVENUE	**	LOUISVILLE	KY	CDL
40216	1000908143	110003218544	QUALITY AUTO PAINTING & BODY WORKS	1842 BERRY BLVD.	**	LOUISVILLE	KY	RCRA-CESQG, FINDS
40216	S108540018	2243		3210 BIRDWELL DRIVE	**	LOUISVILLE	KY	LEAD
40216	S108540050	2290		3803 BLANTON LANE	**	LOUISVILLE	KY	LEAD
40216	984537751		BORDEN	BORDEN	**	LOUISVILLE	KY	ERNS
40216	984537750		BORDEN	BORDEN	**	LOUISVILLE	KY	ERNS
40216	94354594		PO BOX 16130 3900 TUCKER AVE	PO BOX 16130 3900 TUCKER AVE	**	LOUISVILLE	KY	ERNS
40216	1000704043	110000378564	SUPERIOR OIL CO., INC.	4211 BRAMERS LANE	**	LOUISVILLE	KY	CERCLIS-NFRAP, RCRA-CESQG, FINDS
40216	1005453548	40216SPRRS42	SUPERIOR SOLVENTS & CHEMICALS	4211 BRAMERS LN	**	LOUISVILLE	KY	TRIS
40216	S106885359	48189	SUPERIOR OIL CO INC	4211 BRAMERS LN	**	LOUISVILLE	KY	SHWS
40216	1011499073		SUPERIOR SOLVENTS & CHEMICALS, INC	4211 BRAMERS LN.	**	LOUISVILLE	KY	ICIS
40216	1011578840		SUPERIOR SOLVENTS & CHEMICALS	4211 BRAMERS LN.	**	LOUISVILLE	KY	ICIS
40216	1011560577		SUPERIOR SOLVENTS AND CHEMICALS, I	4211 BRAMERS LN.	**	LOUISVILLE	KY	ICIS
40216	1011526770		SUPERIOR OIL CO., INC.	4211 BRAMERS LN.	**	LOUISVILLE	KY	ICIS
40216	1011538966		SUPERIOR OIL COMPANY, INC.	4211 BRAMERS LN.	**	LOUISVILLE	KY	ICIS
40216	S107712907	1776		2413 BRIARGATE STREET	**	LOUISVILLE	KY	LEAD

EDR ZIP Code Scan Report

ZIP	EDR-ID	Facility ID	Name	Address	Map/Dir/Dist	City	State	Databases
40216	92297069		4200 CAMP GROUND RD	4200 CAMP GROUND RD		LOUISVILLE	KY	ERNS
40216	96473123		4200 CAMP GROUND RD	4200 CAMP GROUND RD		LOUISVILLE	KY	ERNS
40216	U000806514	2022	DUPONT	4200 CAMP GROUND RD	F, South, 1/2 - 1	LOUISVILLE	KY	SHWS, SWF/LF, UST
40216	2004721196		4200 CAMP GROUND RD	4200 CAMP GROUND RD		LOUISVILLE	KY	ERNS
40216	96470148		4200 CAMP GROUND RD	4200 CAMP GROUND RD		LOUISVILLE	KY	ERNS
40216	96470493		4200 CAMP GROUND RD	4200 CAMP GROUND RD		LOUISVILLE	KY	ERNS
40216	2002597367		4200 CAMP GROUND RD	4200 CAMP GROUND RD		LOUISVILLE	KY	ERNS
40216	94413086		4200 CAMP GROUND RD	4200 CAMP GROUND RD		LOUISVILLE	KY	ERNS
40216	S107864738		E I DU PONT DE NEMOURS LOUVLL	4200 CAMP GROUND RD		LOUISVILLE	KY	NPDES
40216	984351980		4200 CAMP GROUND RD	4200 CAMP GROUND RD		LOUISVILLE	KY	ERNS
40216	96473104		4200 CAMP GROUND RD	4200 CAMP GROUND RD		LOUISVILLE	KY	ERNS
40216	96485427		4200 CAMP GROUND RD	4200 CAMP GROUND RD		LOUISVILLE	KY	ERNS
40216	2002620839		4200 CAMP GROUND RD	4200 CAMP GROUND RD		LOUISVILLE	KY	ERNS
40216	96482756		4200 CAMP GROUND RD	4200 CAMP GROUND RD		LOUISVILLE	KY	ERNS
40216	2002600115		4200 CAMP GROUND RD.	4200 CAMP GROUND RD.		LOUISVILLE	KY	ERNS
40216	2000534431		4200 CAMP GROUND RD.	4200 CAMP GROUND RD.		LOUISVILLE	KY	ERNS
40216	93305638		4200 CAMP GROUND ROAD	4200 CAMP GROUND ROAD		LOUISVILLE	KY	ERNS
40216	94363286		4200 CAMP GROUND ROAD	4200 CAMP GROUND ROAD		LOUISVILLE	KY	ERNS
40216	1008179091		E.I.DUPONT DE NEMOURS & COMPANY, II	4200 CAMP GROUND ROAD		LOUISVILLE	KY	HIST FTTS
40216	94355600		4200 CAMP GROUND ROAD	4200 CAMP GROUND ROAD		LOUISVILLE	KY	ERNS
40216	92284239		4200 CAMP GROUND ROAD	4200 CAMP GROUND ROAD		LOUISVILLE	KY	ERNS
40216	1010003464		E.I.DUPONT DE NEMOURS & COMPANY, II	4200 CAMP GROUND ROAD		LOUISVILLE	KY	FTTS
40216	92285068		4200 CAMP GROUND ROAD	4200 CAMP GROUND ROAD		LOUISVILLE	KY	ERNS
40216	92279136		4200 CAMP GROUND ROAD	4200 CAMP GROUND ROAD		LOUISVILLE	KY	ERNS
40216	2000550051		4242 CAMP GROUND RD	4242 CAMP GROUND RD		LOUISVILLE	KY	ERNS
40216	984390970		4242 CAMP GROUND RD	4242 CAMP GROUND RD		LOUISVILLE	KY	ERNS
40216	984501420		4242 CAMP GROUND RD	4242 CAMP GROUND RD		LOUISVILLE	KY	ERNS
40216	96515992		4242 CAMP GROUND RD	4242 CAMP GROUND RD		LOUISVILLE	KY	ERNS
40216	984390971		4242 CAMP GROUND RD	4242 CAMP GROUND RD		LOUISVILLE	KY	ERNS
40216	96493832		4242 CAMP GROUND RD	4242 CAMP GROUND RD		LOUISVILLE	KY	ERNS
40216	99625856		4242 CAMP GROUND RD	4242 CAMP GROUND RD		LOUISVILLE	KY	ERNS
40216	2007328733		4242 CAMP GROUND RD	4242 CAMP GROUND RD		LOUISVILLE	KY	ERNS
40216	2002611781		4242 CAMP GROUND RD	4242 CAMP GROUND RD		LOUISVILLE	KY	ERNS
40216	96496167		4242 CAMP GROUND RD	4242 CAMP GROUND RD		LOUISVILLE	KY	ERNS
40216	99625755		4242 CAMP GROUND RD	4242 CAMP GROUND RD		LOUISVILLE	KY	ERNS
40216	1001478701	40216DDLSV42	DUPONT PERFORMANCE ELASTOMERS (4242 CAMP GROUND RD		LOUISVILLE	KY	TRIS
40216	984501421		4242 CAMP GROUND RD	4242 CAMP GROUND RD		LOUISVILLE	KY	ERNS
40216	2000544527		4242 CAMP GROUND ROAD	4242 CAMP GROUND ROAD		LOUISVILLE	KY	ERNS
40216	99650778		4300 CAMP GROUND RD	4300 CAMP GROUND RD		LOUISVILLE	KY	ERNS
40216	2000545192		4300 CAMP GROUND RD	4300 CAMP GROUND RD		LOUISVILLE	KY	ERNS
40216	1007292273		ROHM AND HAAS	4300 CAMP GROUND RD		LOUISVILLE	KY	FTTS, HIST FTTS
40216	2002608445		4300 CAMP GROUND RD	4300 CAMP GROUND RD		LOUISVILLE	KY	ERNS
40216	S107602968	2205	ROHM & HAAS - LOUISVILLE PLANT	4300 CAMP GROUND RD	K, SSW, 1/2 - 1	LOUISVILLE	KY	SWF/LF
40216	S106885275	2205	ROHM & HAAS - LOUISVILLE PLANT	4300 CAMP GROUND RD	K, SSW, 1/2 - 1	LOUISVILLE	KY	SHWS
40216	2000537698		4300 CAMP GROUND RD	4300 CAMP GROUND RD		LOUISVILLE	KY	ERNS
40216	1005931959		ROHM & HAAS-KENTUCKY INC	4300 CAMP GROUND RD		LOUISVILLE	KY	TSCA
40216	99648530		4300 CAMP GROUND RD	4300 CAMP GROUND RD		LOUISVILLE	KY	ERNS
40216	2004737909		4300 CAMP GROUND RD	4300 CAMP GROUND RD		LOUISVILLE	KY	ERNS
40216	99623584		4300 CAMP GROUND RD BUILDING: 73	4300 CAMP GROUND RD BUILDING: 73		LOUISVILLE	KY	ERNS
40216	1005931960		ROHM & HAAS-KENTUCKY INC	4300 CAMP GROUND ROAD		LOUISVILLE	KY	TSCA
40216	1011539635		ROHM & HAAS CO	4300 CAMP GROUND ROAD		LOUISVILLE	KY	ICIS
40216	1011588703		ROHM & HAAS KENTUCKY INC	4300 CAMP GROUND ROAD		LOUISVILLE	KY	ICIS
40216	2007327419		4300 CAMP GROUND ROAD	4300 CAMP GROUND ROAD		LOUISVILLE	KY	ERNS
40216	1011525645		ROHM & HAAS KENTUCKY, INC	4300 CAMP GROUND ROAD		LOUISVILLE	KY	ICIS
40216	1011508957		ROHM AND HAAS COMPANY - LOUISVILLE	4300 CAMP GROUND ROAD		LOUISVILLE	KY	ICIS
40216	1011524090		ROHM & HAAS COMPANY	4300 CAMP GROUND ROAD		LOUISVILLE	KY	ICIS
40216	1011588711		ROHM & HAAS CO. - LOUISVILLE PLANT	4300 CAMP GROUND ROAD		LOUISVILLE	KY	ICIS
40216	1011588945		ROHM AND HAAS	4300 CAMP GROUND ROAD		LOUISVILLE	KY	ICIS
40216	2007329195		4300 CAMP GROUND ROAD	4300 CAMP GROUND ROAD		LOUISVILLE	KY	ERNS
40216	1011561862		ROHM & HAAS CHEMICALS, LLC	4300 CAMP GROUND ROAD		LOUISVILLE	KY	ICIS
40216	2002607566		4350 CAMP GROUND RD	4350 CAMP GROUND RD		LOUISVILLE	KY	ERNS
40216	2002607581		4350 CAMP GROUND RD	4350 CAMP GROUND RD		LOUISVILLE	KY	ERNS
40216	2004720520		4350 CAMP ROUND RD	4350 CAMP ROUND RD	**	LOUISVILLE	KY	ERNS
40216	96504352		4500 CAMP GROUND RD	4500 CAMP GROUND RD		LOUISVILLE	KY	ERNS
40216	2007318736		4500 CAMP GROUND RD	4500 CAMP GROUND RD		LOUISVILLE	KY	ERNS
40216	99641400		4500 CAMP GROUND RD	4500 CAMP GROUND RD		LOUISVILLE	KY	ERNS
40216	2004722460		4500 CAMP GROUND RD	4500 CAMP GROUND RD		LOUISVILLE	KY	ERNS
40216	2001553378		4500 CAMP GROUND RD	4500 CAMP GROUND RD		LOUISVILLE	KY	ERNS
40216	2004725990		4500 CAMP GROUND RD	4500 CAMP GROUND RD		LOUISVILLE	KY	ERNS
40216	2004729649		4500 CAMP GROUND RD	4500 CAMP GROUND RD		LOUISVILLE	KY	ERNS
40216	2005625190		4500 CAMP GROUND RD	4500 CAMP GROUND RD		LOUISVILLE	KY	ERNS

EDR ZIP Code Scan Report

ZIP	EDR-ID	Facility ID	Name	Address	Map/Dir/Dist	City	State	Databases
40216	2007302056		4500 CAMP GROUND RD	4500 CAMP GROUND RD		LOUISVILLE	KY	ERNS
40216	2005621978		4500 CAMP GROUND RD	4500 CAMP GROUND RD		LOUISVILLE	KY	ERNS
40216	2005619033		4500 CAMP GROUND RD	4500 CAMP GROUND RD		LOUISVILLE	KY	ERNS
40216	2001562813		4500 CAMP GROUND RD	4500 CAMP GROUND RD		LOUISVILLE	KY	ERNS
40216	96510711		4500 CAMP GROUND RD	4500 CAMP GROUND RD		LOUISVILLE	KY	ERNS
40216	2004724406		4500 CAMP GROUND RD	4500 CAMP GROUND RD		LOUISVILLE	KY	ERNS
40216	2005629600		4500 CAMP GROUND RD	4500 CAMP GROUND RD		LOUISVILLE	KY	ERNS
40216	99643996		4500 CAMP GROUND RD	4500 CAMP GROUND RD		LOUISVILLE	KY	ERNS
40216	2001569757		4500 CAMP GROUND RD	4500 CAMP GROUND RD		LOUISVILLE	KY	ERNS
40216	2002631418		4500 CAMP GROUND RD	4500 CAMP GROUND RD		LOUISVILLE	KY	ERNS
40216	99625734		4500 CAMP GROUND RD	4500 CAMP GROUND RD		LOUISVILLE	KY	ERNS
40216	99643983		4500 CAMP GROUND RD	4500 CAMP GROUND RD		LOUISVILLE	KY	ERNS
40216	2001555856		4500 CAMP GROUND RD	4500 CAMP GROUND RD		LOUISVILLE	KY	ERNS
40216	2002621383		4500 CAMP GROUND RD	4500 CAMP GROUND RD		LOUISVILLE	KY	ERNS
40216	2007327654		4500 CAMP GROUND RD	4500 CAMP GROUND RD		LOUISVILLE	KY	ERNS
40216	97416022		4500 CAMP GROUND RD	4500 CAMP GROUND RD		LOUISVILLE	KY	ERNS
40216	2003643232		4500 CAMP GROUND RD	4500 CAMP GROUND RD		LOUISVILLE	KY	ERNS
40216	96506456		4500 CAMP GROUND RD	4500 CAMP GROUND RD		LOUISVILLE	KY	ERNS
40216	99650782		4500 CAMP GROUND RD	4500 CAMP GROUND RD		LOUISVILLE	KY	ERNS
40216	2003645402		4500 CAMP GROUND RD	4500 CAMP GROUND RD		LOUISVILLE	KY	ERNS
40216	2005614286		4500 CAMP GROUND RD	4500 CAMP GROUND RD		LOUISVILLE	KY	ERNS
40216	2003638841		4500 CAMP GROUND RD	4500 CAMP GROUND RD		LOUISVILLE	KY	ERNS
40216	U004114512	1969	HEXION SPECIALTY CHEMICALS INC	6200 CAMP GROUND RD		LOUISVILLE	KY	UST
40216	984507070		6200 CAMP GROUND RD	6200 CAMP GROUND RD		LITTLE	KY	ERNS
40216	984507071		6200 CAMP GROUND RD	6200 CAMP GROUND RD		LITTLE	KY	ERNS
40216	1005926588		BORDEN INC-INDUSTRIAL RESINS	6200 CAMP GROUND RD		LOUISVILLE	KY	TSCA
40216	S106885263	1969	HEXION SPECIALTY CHEMICALS INC	6200 CAMP GROUND RD		LOUISVILLE	KY	SHWS
40216	984221961		6200 CAMP GROUND RD OHIO RIVER	6200 CAMP GROUND RD OHIO RIVER		LOUISVILLE	KY	ERNS
40216	984221960		6200 CAMP GROUND RD OHIO RIVER	6200 CAMP GROUND RD OHIO RIVER		LOUISVILLE	KY	ERNS
40216	1005926572		BORDEN INC	6200 CAMP GROUND ROAD		LOUISVILLE	KY	TSCA
40216	S108900121		BROWN WOOD PRESERVING	6201 CAMP GROUND RD		LOUISVILLE	KY	NPDES
40216	1000826748	110003243099	KOCH LANDFILL	3810 CAMPGROUND ROAD		LOUISVILLE	KY	RCRA-NonGen, FINDS
40216	92277534		4200 CAMPGROUND RD	4200 CAMPGROUND RD		LOUISVILLE	KY	ERNS
40216	93309686		4200 CAMPGROUND RD	4200 CAMPGROUND RD		LOUISVILLE	KY	ERNS
40216	1011510672		DUPONT E I CO LOUISVILLE	4200 CAMPGROUND RD		LOUISVILLE	KY	ICIS
40216	92258539		4200 CAMPGROUND RD	4200 CAMPGROUND RD		LOUISVILLE	KY	ERNS
40216	93308526		4200 CAMPGROUND RD	4200 CAMPGROUND RD		LOUISVILLE	KY	ERNS
40216	93331999		4200 CAMPGROUND RD	4200 CAMPGROUND RD		LOUISVILLE	KY	ERNS
40216	93328445		4200 CAMPGROUND RD	4200 CAMPGROUND RD		LOUISVILLE	KY	ERNS
40216	93332230		4200 CAMPGROUND RD	4200 CAMPGROUND RD		LOUISVILLE	KY	ERNS
40216	94380494		4200 CAMPGROUND RD	4200 CAMPGROUND RD		LOUISVILLE	KY	ERNS
40216	92264947		4200 CAMPGROUND RD	4200 CAMPGROUND RD		LOUISVILLE	KY	ERNS
40216	1008379457	110022447388	DUPONT E I CO LOUISVILLE	4200 CAMPGROUND RD		LOUISVILLE	KY	FINDS
40216	1005927913		DUPONT	4200 CAMPGROUND RD		LOUISVILLE	KY	TSCA
40216	92274372		4200 CAMPGROUND RD	4200 CAMPGROUND RD		LOUISVILLE	KY	ERNS
40216	92293981		4200 CAMPGROUND RD	4200 CAMPGROUND RD		LOUISVILLE	KY	ERNS
40216	92267994		4200 CAMPGROUND RD	4200 CAMPGROUND RD		LOUISVILLE	KY	ERNS
40216	92292044		4200 CAMPGROUND RD	4200 CAMPGROUND RD		LOUISVILLE	KY	ERNS
40216	99630471		4200 CAMPGROUND RD	4200 CAMPGROUND RD		LOUISVILLE	KY	ERNS
40216	1000193117	110000378494	E.I. DU PONT	4200 CAMPGROUND RD	F, South, 1/2 - 1	LOUISVILLE	KY	CORRACTS, PADS, CERCLIS, FINDS, RCRAInfo-LQG, TRIS, RCRAInfo-TSDF, RAATS
40216	94370054		4200 CAMPGROUND RD	4200 CAMPGROUND RD		LOUISVILLE	KY	ERNS
40216	94365789		4200 CAMPGROUND RD	4200 CAMPGROUND RD		LOUISVILLE	KY	ERNS
40216	93304706		4200 CAMPGROUND RD	4200 CAMPGROUND RD		LOUISVILLE	KY	ERNS
40216	93321512		4200 CAMPGROUND RD	4200 CAMPGROUND RD		LOUISVILLE	KY	ERNS
40216	94392340		4200 CAMPGROUND RD	4200 CAMPGROUND RD		LOUISVILLE	KY	ERNS
40216	94380512		4200 CAMPGROUND RD	4200 CAMPGROUND RD		LOUISVILLE	KY	ERNS
40216	92276044		4200 CAMPGROUND RD	4200 CAMPGROUND RD		LOUISVILLE	KY	ERNS
40216	94412345		4200 CAMPGROUND RD	4200 CAMPGROUND RD		LOUISVILLE	KY	ERNS
40216	93331991		4200 CAMPGROUND RD	4200 CAMPGROUND RD		LOUISVILLE	KY	ERNS
40216	92296520		4200 CAMPGROUND RD	4200 CAMPGROUND RD		LOUISVILLE	KY	ERNS
40216	1005928071		E I DU PONT DE NEMOURS & CO	4200 CAMPGROUND RD		LOUISVILLE	KY	TSCA
40216	93310376		4200 CAMPGROUND RD	4200 CAMPGROUND RD		LOUISVILLE	KY	ERNS
40216	92270586		4200 CAMPGROUND RD	4200 CAMPGROUND RD		LOUISVILLE	KY	ERNS
40216	94366051		4200 CAMPGROUND RD	4200 CAMPGROUND RD		LOUISVILLE	KY	ERNS
40216	93332100		4200 CAMPGROUND RD FREON AREA	4200 CAMPGROUND RD FREON AREA		LOUISVILLE	KY	ERNS
40216	94383767		4200 CAMPGROUND ROAD	4200 CAMPGROUND ROAD		LOUISVILLE	KY	ERNS
40216	92282230		4200 CAMPGROUND ROAD	4200 CAMPGROUND ROAD		LOUISVILLE	KY	ERNS
40216	94383819		4200 CAMPGROUND ROAD	4200 CAMPGROUND ROAD		LOUISVILLE	KY	ERNS

EDR ZIP Code Scan Report

ZIP	EDR-ID	Facility ID	Name	Address	Map/Dir/Dist	City	State	Databases
40216	92273226		4200 CAMPGROUND ROAD	4200 CAMPGROUND ROAD		LOUISVILLE	KY	ERNS
40216	93300347		4200 CAMPGROUND ROAD	4200 CAMPGROUND ROAD		LOUISVILLE	KY	ERNS
40216	94375476		4200 CAMPGROUND ROAD	4200 CAMPGROUND ROAD		LOUISVILLE	KY	ERNS
40216	92289641		4200 CAMPGROUND ROAD	4200 CAMPGROUND ROAD		LOUISVILLE	KY	ERNS
40216	92263845		4200 CAMPGROUND ROAD	4200 CAMPGROUND ROAD		LOUISVILLE	KY	ERNS
40216	2004710121		4200 CAMPGROUND ROAD	4200 CAMPGROUND ROAD		LOUISVILLE	KY	ERNS
40216	93313407		4200 CAMPGROUND ROAD	4200 CAMPGROUND ROAD		LOUISVILLE	KY	ERNS
40216	1007276089		DUPONT	4200 CAMPGROUND ROAD		LOUISVILLE	KY	FTTS, HIST FTTS
40216	92264084		4200 CAMPGROUND ROAD	4200 CAMPGROUND ROAD		LOUISVILLE	KY	ERNS
40216	92261406		4200 CAMPGROUND ROAD	4200 CAMPGROUND ROAD		LOUISVILLE	KY	ERNS
40216	92264336		4200 CAMPGROUND ROAD	4200 CAMPGROUND ROAD		LOUISVILLE	KY	ERNS
40216	1000332077	110003231146	CONOCO, INC.	4200 CAMPGROUND ROAD	F, South, 1/2 - 1	LOUISVILLE	KY	RCRA-NonGen, FINDS
40216	92264699		4200 CAMPGROUND ROAD	4200 CAMPGROUND ROAD		LOUISVILLE	KY	ERNS
40216	92264593		4200 CAMPGROUND ROAD	4200 CAMPGROUND ROAD		LOUISVILLE	KY	ERNS
40216	1000138792	110003224724	ESTATE OF MARY DUNCAN-MID SALES	4205 CAMPGROUND RD	H, SSW, 1/2 - 1	LOUISVILLE	KY	CERCLIS-NFRAP, RCRA-NonGen, FINDS, UST
40216	1001087722	110003247013	DUPONT PERFORMANCE ELASTOMERS L	4242 CAMPGROUND RD	H, SSW, 1/2 - 1	LOUISVILLE	KY	PADS, SHWS, FINDS, RCRAInfo-LQG, TSCA
40216	96504398		4242 CAMPGROUND RD	4242 CAMPGROUND RD		LOUISVILLE	KY	ERNS
40216	96500273		4242 CAMPGROUND RD	4242 CAMPGROUND RD		LOUISVILLE	KY	ERNS
40216	2004712387		4242 CAMPGROUND RD	4242 CAMPGROUND RD		LOUISVILLE	KY	ERNS
40216	2007318468		4242 CAMPGROUND ROAD	4242 CAMPGROUND ROAD		LOUISVILLE	KY	ERNS
40216	1011612008		LOUISVILLE PLANT SITE	4242 CAMPGROUND ROAD		LOUISVILLE	KY	ICIS
40216	1011573272		DPE LOUISVILLE	4242 CAMPGROUND ROAD		LOUISVILLE	KY	ICIS
40216	2004736840		4242 CAMPGROUND ROAD	4242 CAMPGROUND ROAD		LOUISVILLE	KY	ERNS
40216	2004740643		4242 CAMPGROUND ROAD	4242 CAMPGROUND ROAD		LOUISVILLE	KY	ERNS
40216	1011583501		DUPONT DOW ELASTOMERS LLC	4242 CAMPGROUND ROAD		LOUISVILLE	KY	ICIS
40216	2003647732		4242 CAMPGROUND ROAD	4242 CAMPGROUND ROAD		LOUISVILLE	KY	ERNS
40216	1011498658		DUPONT PERFORMANCE ELASTOMERS L	4242 CAMPGROUND ROAD		LOUISVILLE	KY	ICIS
40216	97417176		4300 CAMPGROUND RD	4300 CAMPGROUND RD		LOUISVILLE	KY	ERNS
40216	94370216		4300 CAMPGROUND RD	4300 CAMPGROUND RD		LOUISVILLE	KY	ERNS
40216	96495087		4300 CAMPGROUND RD	4300 CAMPGROUND RD		LOUISVILLE	KY	ERNS
40216	984228920		4300 CAMPGROUND RD	4300 CAMPGROUND RD		LOUISVILLE	KY	ERNS
40216	2006820578		4300 CAMPGROUND RD	4300 CAMPGROUND RD		LOUISVILLE	KY	ERNS
40216	93307489		4300 CAMPGROUND RD	4300 CAMPGROUND RD		LOUISVILLE	KY	ERNS
40216	2000521572		4300 CAMPGROUND RD	4300 CAMPGROUND RD		LOUISVILLE	KY	ERNS
40216	2000541745		4300 CAMPGROUND RD	4300 CAMPGROUND RD		LOUISVILLE	KY	ERNS
40216	96497411		4300 CAMPGROUND RD	4300 CAMPGROUND RD		LOUISVILLE	KY	ERNS
40216	96492268		4300 CAMPGROUND RD	4300 CAMPGROUND RD		LOUISVILLE	KY	ERNS
40216	93306433		4300 CAMPGROUND RD	4300 CAMPGROUND RD		LOUISVILLE	KY	ERNS
40216	94413081		4300 CAMPGROUND RD	4300 CAMPGROUND RD		LOUISVILLE	KY	ERNS
40216	92291978		4300 CAMPGROUND RD	4300 CAMPGROUND RD		LOUISVILLE	KY	ERNS
40216	94406456		4300 CAMPGROUND RD	4300 CAMPGROUND RD		LOUISVILLE	KY	ERNS
40216	96494778		4300 CAMPGROUND RD	4300 CAMPGROUND RD		LOUISVILLE	KY	ERNS
40216	2000535256		4300 CAMPGROUND RD	4300 CAMPGROUND RD		LOUISVILLE	KY	ERNS
40216	1000293869	110000378555	ROHM & HAAS INC	4300 CAMPGROUND RD	K, SSW, 1/2 - 1	LOUISVILLE	KY	CORRACTS, CERCLIS-NFRAP, FINDS, RCRAInfo-LQG, TRIS, RCRAInfo-TSDF
40216	96481627		4300 CAMPGROUND RD	4300 CAMPGROUND RD		LOUISVILLE	KY	ERNS
40216	984228921		4300 CAMPGROUND RD	4300 CAMPGROUND RD		LOUISVILLE	KY	ERNS
40216	93327014		4300 CAMPGROUND RD	4300 CAMPGROUND RD		LOUISVILLE	KY	ERNS
40216	93348282		4300 CAMPGROUND RD	4300 CAMPGROUND RD		LOUISVILLE	KY	ERNS
40216	93306595		4300 CAMPGROUND RD	4300 CAMPGROUND RD		LOUISVILLE	KY	ERNS
40216	94355517		4300 CAMPGROUND RD	4300 CAMPGROUND RD		LOUISVILLE	KY	ERNS
40216	2003635418		4300 CAMPGROUND RD	4300 CAMPGROUND RD		LOUISVILLE	KY	ERNS
40216	96493923		4300 CAMPGROUND RD	4300 CAMPGROUND RD		LOUISVILLE	KY	ERNS
40216	93330984		4300 CAMPGROUND RD	4300 CAMPGROUND RD		LOUISVILLE	KY	ERNS
40216	96516144		4300 CAMPGROUND RD	4300 CAMPGROUND RD		LOUISVILLE	KY	ERNS
40216	93306128		4300 CAMPGROUND RD	4300 CAMPGROUND RD		LOUISVILLE	KY	ERNS
40216	94430622		4300 CAMPGROUND RD	4300 CAMPGROUND RD		LOUISVILLE	KY	ERNS
40216	92292342		4300 CAMPGROUND RD	4300 CAMPGROUND RD		LOUISVILLE	KY	ERNS
40216	S107866933		ROHM & HAAS LOUISVILLE PLANT	4300 CAMPGROUND RD		LOUISVILLE	KY	NPDES
40216	96495410		4300 CAMPGROUND RD	4300 CAMPGROUND RD		LOUISVILLE	KY	ERNS
40216	93350203		4300 CAMPGROUND RD	4300 CAMPGROUND RD		LOUISVILLE	KY	ERNS
40216	96510615		4300 CAMPGROUND RD	4300 CAMPGROUND RD		LOUISVILLE	KY	ERNS
40216	2000521187		4300 CAMPGROUND RD	4300 CAMPGROUND RD		LOUISVILLE	KY	ERNS
40216	2005629570		4300 CAMPGROUND RD	4300 CAMPGROUND RD		LOUISVILLE	KY	ERNS
40216	96497355		4300 CAMPGROUND RD	4300 CAMPGROUND RD		LOUISVILLE	KY	ERNS
40216	94406512		4300 CAMPGROUND RD	4300 CAMPGROUND RD		LOUISVILLE	KY	ERNS
40216	2007301844		4300 CAMPGROUND RD	4300 CAMPGROUND RD		LOUISVILLE	KY	ERNS
40216	92267028		4300 CAMPGROUND RD	4300 CAMPGROUND RD		LOUISVILLE	KY	ERNS

EDR ZIP Code Scan Report

ZIP	EDR-ID	Facility ID	Name	Address	Map/Dir/Dist	City	State	Databases
40216	93348548		4300 CAMPGROUND RD	4300 CAMPGROUND RD		LOUISVILLE	KY	ERNS
40216	96491296		4300 CAMPGROUND RD	4300 CAMPGROUND RD		LOUISVILLE	KY	ERNS
40216	93334637		4300 CAMPGROUND RD	4300 CAMPGROUND RD		LOUISVILLE	KY	ERNS
40216	2007308298		4300 CAMPGROUND RD	4300 CAMPGROUND RD		LOUISVILLE	KY	ERNS
40216	94363726		4300 CAMPGROUND RD	4300 CAMPGROUND RD		LOUISVILLE	KY	ERNS
40216	99651798		4300 CAMPGROUND RD	4300 CAMPGROUND RD		LOUISVILLE	KY	ERNS
40216	96507811		4300 CAMPGROUND RD	4300 CAMPGROUND RD		LOUISVILLE	KY	ERNS
40216	92281086		4300 CAMPGROUND RD	4300 CAMPGROUND RD		LOUISVILLE	KY	ERNS
40216	96485595		4300 CAMPGROUND RD	4300 CAMPGROUND RD		LOUISVILLE	KY	ERNS
40216	2000517423		4300 CAMPGROUND RD	4300 CAMPGROUND RD		LOUISVILLE	KY	ERNS
40216	96493839		4300 CAMPGROUND RD	4300 CAMPGROUND RD		LOUISVILLE	KY	ERNS
40216	96505654		4300 CAMPGROUND RD	4300 CAMPGROUND RD		LOUISVILLE	KY	ERNS
40216	93313381		4300 CAMPGROUND RD	4300 CAMPGROUND RD		LOUISVILLE	KY	ERNS
40216	94423085		4300 CAMPGROUND RD	4300 CAMPGROUND RD		LOUISVILLE	KY	ERNS
40216	94353932		4300 CAMPGROUND RD	4300 CAMPGROUND RD		LOUISVILLE	KY	ERNS
40216	93340725		4300 CAMPGROUND RD	4300 CAMPGROUND RD		LOUISVILLE	KY	ERNS
40216	93301838		4300 CAMPGROUND RD	4300 CAMPGROUND RD		LOUISVILLE	KY	ERNS
40216	94353360		4300 CAMPGROUND RD	4300 CAMPGROUND RD		LOUISVILLE	KY	ERNS
40216	96490655		4300 CAMPGROUND RD	4300 CAMPGROUND RD		LOUISVILLE	KY	ERNS
40216	94389288		4300 CAMPGROUND RD	4300 CAMPGROUND RD		LOUISVILLE	KY	ERNS
40216	974146800		4300 CAMPGROUND RD KB UNIT	4300 CAMPGROUND RD KB UNIT		LOUISVILLE	KY	ERNS
40216	974146801		4300 CAMPGROUND RD KB UNIT	4300 CAMPGROUND RD KB UNIT		LOUISVILLE	KY	ERNS
40216	2003636109		4300 CAMPGROUND RD.	4300 CAMPGROUND RD.		LOUISVILLE	KY	ERNS
40216	2003654603		4300 CAMPGROUND RD.	4300 CAMPGROUND RD.		LOUISVILLE	KY	ERNS
40216	2003633136		4300 CAMPGROUND RD.	4300 CAMPGROUND RD.		LOUISVILLE	KY	ERNS
40216	2007310385		4300 CAMPGROUND ROAD	4300 CAMPGROUND ROAD		LOUISVILLE	KY	ERNS
40216	89134029		4300 CAMPGROUND ROAD	4300 CAMPGROUND ROAD		LOUISVILLE	KY	ERNS
40216	1000135893	110003229845	CW TRANSPORT INC	4319 CAMPGROUND RD		LOUISVILLE	KY	RCRA-NonGen, FINDS, UST
40216	1001228262	110000378500	ARKEMA INC	4350 CAMPGROUND RD		LOUISVILLE	KY	FINDS, RCRAInfo-LQG
40216	1005453544	40216LFTCH43	ARKEMA INC.	4350 CAMPGROUND RD		LOUISVILLE	KY	TRIS
40216	1011498630		ATOFINA CHEMICALS, INC	4350 CAMPGROUND ROAD		LOUISVILLE	KY	ICIS
40216	2003650082		4350 CAMPGROUND ROAD	4350 CAMPGROUND ROAD		LOUISVILLE	KY	ERNS
40216	99643988		4350 CAMPGROUND ROAD	4350 CAMPGROUND ROAD		LOUISVILLE	KY	ERNS
40216	1011614265		ARKEMA (FORMERLY ATOFINA)	4350 CAMPGROUND ROAD		LOUISVILLE	KY	ICIS
40216	1011542613		ATOFINA CHEMICALS INC	4350 CAMPGROUND ROAD		LOUISVILLE	KY	ICIS
40216	1011611776		ATO FINA	4350 CAMPGROUND ROAD		LOUISVILLE	KY	ICIS
40216	99645918		4350 CAMPGROUND ROAD	4350 CAMPGROUND ROAD		LOUISVILLE	KY	ERNS
40216	1011498629		ATOFINA CHEMICALS INC.	4350 CAMPGROUND ROAD		LOUISVILLE	KY	ICIS
40216	99629770		4350 CAMPGROUND ROAD	4350 CAMPGROUND ROAD		LOUISVILLE	KY	ERNS
40216	93306459		4500 CAMPGROUND RD	4500 CAMPGROUND RD		LOUISVILLE	KY	ERNS
40216	2001560397		4500 CAMPGROUND RD	4500 CAMPGROUND RD		LOUISVILLE	KY	ERNS
40216	S107863848		AMERICAN SYNTH RUBBER CO LLC	4500 CAMPGROUND RD		LOUISVILLE	KY	NPDES
40216	93311461		4500 CAMPGROUND RD	4500 CAMPGROUND RD		LOUISVILLE	KY	ERNS
40216	1000359266	110000378546	AMERICAN SYNTHETIC RUBBER CORP	4500 CAMPGROUND RD	L, SSW, 1 - 2	LOUISVILLE	KY	CORRACTS, CERCLIS-NFRAP, SHWS, FINDS, RCRAInfo-LQG, TRIS, RCRAInfo-TSDF, UST
40216	1011558679		AMERICAN SYNTHETIC RUBBER COMPAN	4500 CAMPGROUND ROAD		LOUISVILLE	KY	ICIS
40216	1011600442		AMERICAN SYNTHETIC RUBBER CORPOF	4500 CAMPGROUND ROAD		LOUISVILLE	KY	ICIS
40216	1011532979		AMERICAN SYNTHETIC RUBBER CO INC	4500 CAMPGROUND ROAD		LOUISVILLE	KY	ICIS
40216	1011587744		AMERICAN SYNTHETIC RUBBER CORP.	4500 CAMPGROUND ROAD		LOUISVILLE	KY	ICIS
40216	1011575864		AMERICAN SYNTH RUBBER CORP LLC	4500 CAMPGROUND ROAD		LOUISVILLE	KY	ICIS
40216	1011619902		AMERICAN SYNTHETIC RUBBER CORP	4500 CAMPGROUND ROAD		LOUISVILLE	KY	ICIS
40216	1011497888		AMERICAN SYNTHETIC RUBBER	4500 CAMPGROUND ROAD		LOUISVILLE	KY	ICIS
40216	1011619495		AMERICAN SYNTHETIC RUBBER COMPAN	4500 CAMPGROUND ROAD		LOUISVILLE	KY	ICIS
40216	1011550194		AMERICAN SYNTHETIC RUBBER COMPAN	4500 CAMPGROUND ROAD		LOUISVILLE	KY	ICIS
40216	S108909761		KRAMER LANE INERT LANDFILL	4501 CAMPGROUND RD		LOUISVILLE	KY	NPDES
40216	1006225146	110009935204	KRAMER LANE INERT LANDFILL	4501 CAMPGROUND RD		LOUISVILLE	KY	FINDS
40216	1005556654	110009939852	CAMPGROUND LANDFILL	4501 CAMPGROUND RD	L, SSW, 1 - 2	LOUISVILLE	KY	NPDES, SHWS, FINDS, SWF/LF
40216	S106885326	43262	KRAMERS LANE INERT LANDFILL	4501 CAMPGROUND RD	L, SSW, 1 - 2	LOUISVILLE	KY	SHWS, SWF/LF
40216	1002918223	KYD098951262	CAMPGROUND LANDFILL	4501 CAMPGROUND RD		LOUISVILLE	KY	CERCLIS-NFRAP
40216	S107864402		CITGO PETROLEUM CORP	4724 CAMPGROUND RD		LOUISVILLE	KY	NPDES
40216	1011611376		CITGO PETROLEUM CORPORATION LOU	4724 CAMPGROUND ROAD		LOUISVILLE	KY	ICIS
40216	1000152461	110000547748	CITGO PETROLEUM CORPORATION LOU	4724 CAMPGROUND ROAD		LOUISVILLE	KY	CERCLIS-NFRAP, FINDS, RCRAInfo-LQG
40216	1011602593		KERR MCGEE REFINING CO	4724 CAMPGROUND ROAD		LOUISVILLE	KY	ICIS
40216	1011499082		LOUISVILLE TERMINAL	4724 CAMPGROUND ROAD		LOUISVILLE	KY	ICIS
40216	1011542520		CITGO PETROLEUM CORPORATION	4724 CAMPGROUND ROAD		LOUISVILLE	KY	ICIS
40216	1011573000		CITGO PETROLEUM CORP.	4724 CAMPGROUND ROAD		LOUISVILLE	KY	ICIS

EDR ZIP Code Scan Report

ZIP	EDR-ID	Facility ID	Name	Address	Map/Dir/Dist	City	State	Databases
40216	1011553682		CITGO PETROLEUM CORPORATION	4724 CAMPGROUND ROAD		LOUISVILLE	KY	ICIS
40216	1011499076		CITGO PETROLEUM CORP	4724 CAMPGROUND ROAD		LOUISVILLE	KY	ICIS
40216	1011527650		CITGO PETROLEUM CORPORATION - LOL	4724 CAMPGROUND ROAD		LOUISVILLE	KY	ICIS
40216	U003989815	1997	CITGO PETROLEUM CORP	4724 CAMPGROUND WAY	92, SW, 1 - 2	LOUISVILLE	KY	SHWS, UST
40216	U001441493	67385	ARA SERVICES INC	5012 CAMPGROUND RD		LOUISVILLE	KY	UST
40216	1000140444	110003229952	R.L. HALL DISTRIBUTING	5506 CAMPGROUND ROAD		LOUISVILLE	KY	RCRA-NonGen, FINDS
40216	S108902147		ATKEMIX TEN SITE	6100 CAMPGROUND RD		LOUISVILLE	KY	NPDES
40216	S107863889		ATKEMIX TEN INC	6100 CAMPGROUND RD		LOUISVILLE	KY	NPDES
40216	1000424785	110000700448	ATKEMIX TEN, INC.	6100 CAMPGROUND ROAD		LOUISVILLE	KY	CORRACTS, CERCLIS, FINDS, RCRAInfo-LQG, RCRAInfo-TSDF
40216	97416115		6200 CAMPGROUND RD	6200 CAMPGROUND RD		LOUISVILLE	KY	ERNS
40216	S107865303		HEXION SPECIALTY CHEMICALS	6200 CAMPGROUND RD		LOUISVILLE	KY	NPDES
40216	2001563228		6200 CAMPGROUND RD	6200 CAMPGROUND RD		LOUISVILLE	KY	ERNS
40216	2001554641		6200 CAMPGROUND RD	6200 CAMPGROUND RD		LOUISVILLE	KY	ERNS
40216	2001564569		6200 CAMPGROUND RD	6200 CAMPGROUND RD		LOUISVILLE	KY	ERNS
40216	1000186541	110000378467	BORDEN INC	6200 CAMPGROUND RD		LOUISVILLE	KY	CERCLIS-NFRAP, FINDS, RCRAInfo-LQG, TRIS
40216	2001564252		6200 CAMPGROUND RD	6200 CAMPGROUND RD		LOUISVILLE	KY	ERNS
40216	92260632		6200 CAMPGROUND RD	6200 CAMPGROUND RD		LOUISVILLE	KY	ERNS
40216	1005926546		BORDEN - FOUNDRY & INDUS RESINS	6200 CAMPGROUND RD		LOUISVILLE	KY	TSCA
40216	1007088345		BORDEN CHEMICAL, INC.-LOUISVILLE	6200 CAMPGROUND RD.		LOUISVILLE	KY	TSCA
40216	1009308191		BORDEN CHEMICAL, INC - LOUISVILLE	6200 CAMPGROUND RD.		LOUISVILLE	KY	TSCA
40216	99650309		6200 CAMPGROUND ROAD	6200 CAMPGROUND ROAD		LOUISVILLE	KY	ERNS
40216	1005926550		BORDEN CHEMICAL -FOUNDRY & INDUST	6200 CAMPGROUND ROAD		LOUISVILLE	KY	TSCA
40216	99641585		6200 CAMPGROUND ROAD	6200 CAMPGROUND ROAD		LOUISVILLE	KY	ERNS
40216	1011562294		HEXION SPECIALTY CHEMICALS	6200 CAMPGROUND ROAD		LOUISVILLE	KY	ICIS
40216	2000549593		6200 CAMPGROUND ROAD	6200 CAMPGROUND ROAD		LOUISVILLE	KY	ERNS
40216	1011586318		BORDEN CHEMICAL, INC.	6200 CAMPGROUND ROAD		LOUISVILLE	KY	ICIS
40216	1011612076		BORDEN CHEMICAL INC	6200 CAMPGROUND ROAD		LOUISVILLE	KY	ICIS
40216	1011595232		HEXION SPECIALTY CHEMICALS INC	6200 CAMPGROUND ROAD		LOUISVILLE	KY	ICIS
40216	1005926548		BORDEN CHEMICAL	6200 CAMPGROUND ROAD		LOUISVILLE	KY	TSCA
40216	99631728		6200 CAMPGROUND ROAD	6200 CAMPGROUND ROAD		LOUISVILLE	KY	ERNS
40216	1011499168		BORDEN CHEMICAL CO	6200 CAMPGROUND ROAD		LOUISVILLE	KY	ICIS
40216	1011575005		BORDEN CHEMICAL INC.	6200 CAMPGROUND ROAD		LOUISVILLE	KY	ICIS
40216	1011620230		BORDEN CHEMICAL INCORPORATED	6200 CAMPGROUND ROAD		LOUISVILLE	KY	ICIS
40216	1011564392		BORDEN FOUNDRY AND INDUSTRIAL RES	6200 CAMPGROUND ROAD		LOUISVILLE	KY	ICIS
40216	1011604160		HEXION SPECIALTY CHEMICALS, INC.	6200 CAMPGROUND ROAD		LOUISVILLE	KY	ICIS
40216	1007270886		BORDEN CHEMICALS, INC	6210 CAMPGROUND ROAD		LOUISVILLE	KY	FTTS, HIST FTTS
40216	1005621898	110011517493	BORDEN CHEMICALS INC.	6210 CAMPGROUND ROAD	**	LOUISVILLE	KY	FTTS, HIST FTTS, FINDS
40216	984535590		4242 CAMPTOWN ROAD	4242 CAMPTOWN ROAD	**	LOUISVILLE	KY	ERNS
40216	984535591		4242 CAMPTOWN ROAD	4242 CAMPTOWN ROAD		LOUISVILLE	KY	ERNS
40216	91236593		4200 CAMPYROUND ROAD	4200 CAMPYROUND ROAD		LOUISVILLE	KY	ERNS
40216	U001182385	60845	D & L TIRE SERVICE	3805 CANE RUN RD		LOUISVILLE/SHIVELY	KY	UST
40216	1008227735	110020940231	CANE RUN ELE. SCH. TOXICS MONITOR	3951 CANE RUN RD		LOUISVILLE	KY	FINDS
40216	U001185513	60912	BETTERWAY FOOD MART NO 4	4001 CANE RUN RD		LOUISVILLE	KY	UST
40216	U001624035	60730	J J EXHAUST SYSTEMS	4005-4007 CANE RUN RD		LOUISVILLE	KY	UST
40216	U001180717	64956	ALVINS AUTO SERVICE INC	4011 CANE RUN RD		LOUISVILLE	KY	UST
40216	1000161410	110003227204	SAM'S 2 KWIK MART	4060 CANE RUN RD		LOUISVILLE	KY	RCRA-NonGen, FINDS, UST
40216	S108900625		STOR-ALL CANE RUN RD	4100 CANE RUN RD		LOUISVILLE	KY	NPDES
40216	1000518264	110003236098	CORONET DRY CLEANERS	4107 CANE RUN ROAD		LOUISVILLE	KY	RCRA-CESQG, FINDS
40216	S106664863	5322056	FORMER MAC'S 3278	4109 CANE RUN RD		LOUISVILLE	KY	SB193
40216	U000809155	60829	DAIRY MART NO 837	4109 CANE RUN RD		LOUISVILLE	KY	UST
40216	U000210316	60496	THORNTON OIL NO 98	4136 CANE RUN RD		LOUISVILLE	KY	UST
40216	1000826696	110003242786	THORNTON OIL SERVICE STATION #98	4136 CANE RUN ROAD		LOUISVILLE	KY	RCRA-NonGen, FINDS
40216	S106885506	52562	ABCO BRAMER CO	4224 CANE RUN RD		LOUISVILLE	KY	SHWS
40216	U000723146	60459	TOBACCO ROAD BP 45	4302 CANE RUN RD		LOUISVILLE	KY	UST
40216	1000987282	110003244409	BP OIL COMPANY	4302 CANE RUN RD		LOUISVILLE	KY	RCRA-NonGen, FINDS
40216	S106425407	9940056	TABACCO ROAD #45	4302 CANE RUN RD		LOUISVILLE	KY	SB193
40216	U001180364	1719056	BRAMER	4314 CANE RUN RD		LOUISVILLE	KY	SB193, PSTEAF, UST
40216	1001005058	60529	SPEEDWAY SUPERAMERICA LLC 9714	4340 CANE RUN RD		LOUISVILLE	KY	UST
40216	1001214040	110003245042	SUPERAMERICA #5714	4340 CANE RUN RD		LOUISVILLE	KY	RCRA-NonGen, FINDS
40216	96494690		4340 CANE RUN RD	4340 CANE RUN RD		LOUISVILLE	KY	ERNS
40216	96497375		4340 CANE RUN RD	4340 CANE RUN RD		LOUISVILLE	KY	ERNS
40216	1001960730	110000613649	DEASY AUTO PARTS	4400 CANE RUN RD		LOUISVILLE	KY	RCRA-NonGen, SHWS, FINDS
40216	S108540076	2573		4430 CANE RUN ROAD		LOUISVILLE	KY	LEAD
40216	1001960665	110003230281	TRADEWINDS ONE HOUR	4441 CANE RUN ROAD		LOUISVILLE	KY	RCRA-NonGen, FINDS
40216	1004706721	110003256958	TRADEWINDS WEST SHOPPING CENTER	4443 CANE RUN RD		LOUISVILLE	KY	RCRA-NonGen, FINDS
40216	U001180264	65311	7-ELEVEN STORE (212)	4505 CANE RUN RD		LOUISVILLE	KY	UST
40216	S108540080	2549		4510 CANE RUN ROAD		LOUISVILLE	KY	LEAD
40216	U001181813	63931	WHALE OIL CO 81	4514 CANE RUN RD		LOUISVILLE	KY	UST

EDR ZIP Code Scan Report

ZIP	EDR-ID	Facility ID	Name	Address	Map/Dir/Dist	City	State	Databases
40216	U001182693	35873	LAKE DREAMLAND FIRE DEPT	4603 CANE RUN RD		LOUISVILLE	KY	UST
40216	1008209286	110020916142	NEW LAKE DREAMLAND F.D. TOXICS MOI	4603 CANE RUN RD		LOUISVILLE	KY	FINDS
40216	U001185912	68330	RIVERPORT HDW	4771 CANE RUN RD		LOUISVILLE	KY	UST
40216	1000826507	110003241661	RIVERPORT HARDWARE	4771 CANE RUN ROAD		LOUISVILLE	KY	RCRA-NonGen, FINDS
40216	U000721191	68778	A J BOYD (FORMERLY JERRY BLAIR)	5033 CANE RUN RD		LOUISVILLE	KY	UST
40216	U000806667	63376	PLEASURE RIDGE PARK FIRE DIST	5126 CANE RUN RD		LOUISVILLE	KY	UST
40216	1000269020	110003224056	WALKER BROTHERS CONSTRUCTION CO	5154 CANE RUN RD		LOUISVILLE	KY	RCRA-NonGen, FINDS, UST
40216	1010503474	110032806364	E ON US LOUISVILLE GAS & ELECT	5252 CANE RUN RD		LOUISVILLE	KY	FINDS
40216	U000206697	2121	LOUISVILLE GAS & ELECTRIC - CANE RUN	5252 CANE RUN RD	A, East, 0 - 1/8	LOUISVILLE	KY	SHWS, SWF/LF, UST
40216	S108082268		LG&E ENERGY CO	5252 CANE RUN RD		LOUISVILLE	KY	NPDES
40216	S107866045		LOUISVILLE G&E CANE RUN STA	5252 CANE RUN RD		LOUISVILLE	KY	NPDES
40216	984496970		5252 CANE RUN RD	5252 CANE RUN RD		LOUISVILLE	KY	ERNS
40216	984362690		5252 CANE RUN RD	5252 CANE RUN RD		LOUISVILLE	KY	ERNS
40216	984496971		5252 CANE RUN RD	5252 CANE RUN RD		LOUISVILLE	KY	ERNS
40216	984362691		5252 CANE RUN RD	5252 CANE RUN RD		LOUISVILLE	KY	ERNS
40216	S108080510		CANE RUN GENERATING STATION	5252 CANE RUN RD		LOUISVILLE	KY	NPDES
40216	1005453547	40216LSVLL52	LOUISVILLE GAS & ELECTRIC CO. - CANE	5252 CANE RUN RD	A, East, 0 - 1/8	LOUISVILLE	KY	TRIS
40216	S108902582		E ON US LOUISVILLE GAS & ELECT	5252 CANE RUN RD		LOUISVILLE	KY	NPDES
40216	984331460		5252 CANE RUN RD SCREENWELL BUILDI	5252 CANE RUN RD SCREENWELL BUILDI		LOUISVILLE	KY	ERNS
40216	984331461		5252 CANE RUN RD SCREENWELL BUILDI	5252 CANE RUN RD SCREENWELL BUILDI		LOUISVILLE	KY	ERNS
40216	1000263556	110000378537	LOUISVILLE GAS & ELECTRIC CANE RUN	5252 CANE RUN ROAD	A, East, 0 - 1/8	LOUISVILLE	KY	HIST LF, RCRAInfo-SQG, FINDS
40216	1003869576	KYD985098433	CANE RUN ROAD DUMP	CANE & GREENBELT	**	LOUISVILLE	KY	CERCLIS-NFRAP
40216	92290634		CANE RUN STATION 5252 CANE RUN RD	CANE RUN STATION 5252 CANE RUN RD		LOUISVILLE	KY	ERNS
40216	974069871		CANE RUN STATION 5252 CANE RUN ROA	CANE RUN STATION 5252 CANE RUN ROA		LOUISVILLE	KY	ERNS
40216	974069870		CANE RUN STATION 5252 CANE RUN ROA	CANE RUN STATION 5252 CANE RUN ROA		LOUISVILLE	KY	ERNS
40216	92255653		CANERUN STATION 5252 CANERUN ROAL	CANERUN STATION 5252 CANERUN ROAL		LOUISVILLE	KY	ERNS
40216	S107712972	1907		4317 CHARLOTTE ANN DRIVE		LOUISVILLE	KY	LEAD
40216	S107467538	601		4335 CHARLOTTE ANN DRIVE		LOUISVILLE	KY	LEAD
40216	S107467425	289		4339 CHARLOTTE ANN DRIVE		LOUISVILLE	KY	LEAD
40216	1008214144	110020912066		200 E. CHESTNUT ST. LOUIS, KY.	**	LOUISVILLE	KY	FINDS
40216	S107712963	1862		4035 CHEVIOT DRIVE		LOUISVILLE	KY	LEAD
40216	S108234685	81512	CARDINAL CHRYSLER DODGE	800 CHRYSLER DR	**	LOUISVILLE	KY	SHWS
40216	U001181678	63887	ROGERS CONVENIENT 100298	3300 CLARINET DR		LOUISVILLE	KY	UST
40216	1001025352	110003219384	EZ SERVE MANAGEMENT CO. KWIK SHOF	3300 CLARINET DRIVE		LOUISVILLE	KY	RCRA-NonGen, FINDS
40216	96499700		CONTAINED WITHIN COMPANY'S WASTE	CONTAINED WITHIN COMPANY'S WASTE	**	LOUISVILLE	KY	ERNS
40216	1009518586		MOTHERS COOKIE CO.	3 COOKIE LANE	**	LOUISVILLE	KY	FTTS, HIST FTTS
40216	S108539940	2152		2203 COTTAGE LANE		LOUISVILLE	KY	LEAD
40216	1010693240	110033196565	WILLIAMSBURG APARTMENTS	2205 CRUM LANE APT#9	**	LOUISVILLE	KY	FINDS
40216	984286680		1600 CRUMPS LANE	1600 CRUMPS LANE		LOUISVILLE	KY	ERNS
40216	984337990		1600 CRUMPS LANE CHITO COOKER	1600 CRUMPS LANE CHITO COOKER	**	LOUISVILLE	KY	ERNS
40216	1000461541	110003235482	BRATCHER APOLLO INC.	1508 CRUMS LANE		LOUISVILLE	KY	RCRAInfo-SQG, FINDS
40216	1007489861	110017701815	APOLLO OIL LLC	1508 CRUMS LN		LOUISVILLE	KY	FINDS
40216	U0014441674	1974	BRATCHER APOLLO INC	1508 CRUMS LN		LOUISVILLE	KY	UST
40216	S108080064		APOLLO OIL LLC	1508 CRUMS LN		LOUISVILLE	KY	NPDES
40216	S108080377		BRATCHER APOLLO LUBRICANTS	1508 CRUMS LN		LOUISVILLE	KY	NPDES
40216	1010497908	110031431421	ZLB PLASMA	1517 CRUMS LANE		LOUISVILLE	KY	FINDS
40216	1010318335	KYR000045872	ZLB PLASMA	1517 CRUMS LANE		LOUISVILLE	KY	RCRA-NonGen
40216	1001123872	110003249217	CENTEON BIO-SERVICES	1517 CRUMS LN		LOUISVILLE	KY	RCRA-NonGen, FINDS
40216	S107468560	106		1519 CRUMS LANE APARTMENT #51	**	LOUISVILLE	KY	LEAD
40216	1000415395	110000766369	FRITO-LAY INC.	1600 CRUMS LANE		LOUISVILLE	KY	RCRA-NonGen, SHWS, FINDS, UST
40216	984384780		1600 CRUMS LANE	1600 CRUMS LANE		LOUISVILLE	KY	ERNS
40216	2001552880		1600 CRUMS LANE	1600 CRUMS LANE		LOUISVILLE	KY	ERNS
40216	93352365		1600 CRUMS LANE	1600 CRUMS LANE		LOUISVILLE	KY	ERNS
40216	1010004303		FRITO LAY, INC.	1600 CRUMS LANE		LOUISVILLE	KY	FTTS
40216	984377060		1600 CRUMS LANE	1600 CRUMS LANE		LOUISVILLE	KY	ERNS
40216	1008180473		FRITO LAY, INC.	1600 CRUMS LANE		LOUISVILLE	KY	HIST FTTS
40216	98449259		1600 CRUMS LANE	1600 CRUMS LANE		LOUISVILLE	KY	ERNS
40216	984377061		1600 CRUMS LANE	1600 CRUMS LANE		LOUISVILLE	KY	ERNS
40216	984384781		1600 CRUMS LANE	1600 CRUMS LANE		LOUISVILLE	KY	ERNS
40216	99625728		1600 CRUMS LANE	1600 CRUMS LANE		LOUISVILLE	KY	ERNS
40216	S108898840		PARADISE TOMATO KITCHENS INC	1600 CRUMS LN		LOUISVILLE	KY	NPDES
40216	1011540283		FRITO-LAY, INC. (NOD)	1600 CRUMS LN.		LOUISVILLE	KY	ICIS
40216	1011498534		FRITO-LAY INC	1600 CRUMS LN.		LOUISVILLE	KY	ICIS
40216	1011562566		FRITOLAY INC.	1600 CRUMS LN.		LOUISVILLE	KY	ICIS
40216	1011595733		FRITO-LAY, INC	1600 CRUMS LN.		LOUISVILLE	KY	ICIS
40216	1011498536		FRITO-LAY, INC.	1600 CRUMS LN.		LOUISVILLE	KY	ICIS
40216	1007278697		FRITOLAY INC.	1600 CRUMS LN.		LOUISVILLE	KY	FTTS, HIST FTTS
40216	1011498535		FRITO-LAY INC.	1600 CRUMS LN.		LOUISVILLE	KY	ICIS

EDR ZIP Code Scan Report

ZIP	EDR-ID	Facility ID	Name	Address	Map/Dir/Dist	City	State	Databases
40216	1011596023		FRITO LAY, INC.	1600 CRUMS LN.		LOUISVILLE	KY	ICIS
40216	1001112362	110003247932	BAUMGARDNER-HOGAN INC	1801 CRUMS LANE		LOUISVILLE	KY	RCRA-NonGen, FINDS
40216	U003132142	66104	BAUMGARDNER-HOGAN INC	1801 CRUMS LN		LOUISVILLE	KY	UST
40216	1004706055	110003223413	EXPRESS CLEANERS	1900 CRUMS LANE		LOUISVILLE	KY	RCRA-CESQG, FINDS
40216	S107467581	644		2008 CRUMS LANE		LOUISVILLE	KY	LEAD
40216	S107468087	168		2008 CRUMS LANE		LOUISVILLE	KY	LEAD
40216	U000809687	67964	BIG FOOT	2121 CRUMS LN		LOUISVILLE	KY	UST
40216	U000721601	69422	P & P 129	2201 CRUMS LN		LOUISVILLE	KY	UST
40216	1009770279	110026854508	BUTLER TRADITIONAL HIGH SCHOOL	2222 CRUMS LN		LOUISVILLE	KY	FINDS
40216	1008264590	110036820768	SCHAFFNER TRADITIONAL ELEMENTARY	2701 CRUMS LANE		LOUISVILLE	KY	FINDS
40216	1000329994	110008358632	SUNOCO SERVICE STATION	2713 CRUMS LN & BURREL DR	**	LOUISVILLE	KY	RCRA-NonGen, FINDS
40216	U003991038	60646	JC CIGARETTE OUTLET #18	2714 CRUMS LN		SHIVELY	KY	UST
40216	U000807743	60843	SPEEDY MART	2720 CRUMS LN		LOUISVILLE	KY	UST
40216	1004706282	110003235758	HEATHERFIELD CLEANERS	2818 CRUMS LANE		LOUISVILLE	KY	RCRA-CESQG, FINDS
40216	S108129232	2039		3122 SOUTH CRUMS LANE		LOUISVILLE	KY	LEAD
40216	S107712934	1833		3135 SOUTH CRUMS LANE		LOUISVILLE	KY	LEAD
40216	1011467070	110036750003	CRUMS LANE ELEMENTARY SCHOOL	3212 S CRUMS LN		LOUISVILLE	KY	FINDS
40216	S108083360		SOUTHERN FARMS SECTION 1	3215 S CRUMS LN		LOUISVILLE	KY	NPDES
40216	S108083361		SOUTHERN FARMS SECTION 2	3215 SOUTH CRUMS LN		LOUISVILLE	KY	NPDES
40216	S108082709		OAK HILL ESTATES	1505 DAWN DR		LOUISVILLE	KY	NPDES
40216	S107468766	1140		5115 DAWN DRIVE		LOUISVILLE	KY	LEAD
40216	984337991		DEEP FAT FRYER WAS OVERFILLED / OPI	DEEP FAT FRYER WAS OVERFILLED / OPI	**	LOUISVILLE	KY	ERNS
40216	S108129224	2031		2315 DEXTER STREET		LOUISVILLE	KY	LEAD
40216	U003071198	68060	ROBERT A MONTGOMERY	12508 DIXIE HWY		LOUISVILLE	KY	UST
40216	U001181278	52919	U-HAUL	2700 DIXIE HWY		LOUISVILLE	KY	SHWS, UST
40216	U001441477	67395	GARY DAYS AUTO SERVICE	2701 DIXIE HWY		LOUISVILLE	KY	UST
40216	1001219451	110003251347	DAY'S AUTO SERVICE CENTER	2701 DIXIE HWY		LOUISVILLE	KY	RCRA-NonGen, FINDS
40216	1000987288	110003244463	BP OIL COMPANY	2708 DIXIE HIGHWAY		LOUISVILLE	KY	RCRA-NonGen, FINDS
40216	U000723140	60656	DIXIE HWY BP	2708 DIXIE HWY		LOUISVILLE	KY	UST
40216	1011573076		EARLY TIMES DISTILLERY	2921 DIXIE HIGHWAY		LOUISVILLE	KY	ICIS
40216	1011526917		EARLY TIMES DISTILLERY CO.	2921 DIXIE HIGHWAY		LOUISVILLE	KY	ICIS
40216	1011499102		BROWN-FORMAN DIST-EARLY TIMES	2921 DIXIE HIGHWAY		LOUISVILLE	KY	ICIS
40216	1011499103		BROWN-FORMAN DISTILLERY (FORMERL	2921 DIXIE HIGHWAY		LOUISVILLE	KY	ICIS
40216	1004508559	110001374138	BROWN-FORMAN DISTILLERY (FORMERL	2921 DIXIE HIGHWAY		LOUISVILLE	KY	RCRA-CESQG, FINDS
40216	1011526424		EARLY TIMES DISTILLERY	2921 DIXIE HIGHWAY		LOUISVILLE	KY	ICIS
40216	1011597825		EARLY TIMES DIST	2921 DIXIE HIGHWAY		LOUISVILLE	KY	ICIS
40216	1011601123		EARLY TIMES DIST. EARLY TIMES DIS	2921 DIXIE HIGHWAY		LOUISVILLE	KY	ICIS
40216	1007446508	40216RLYTM29	BROWN-FORMAN DISTILLERY (FORMERL	2921 DIXIE HWY		LOUISVILLE	KY	TRIS
40216	1000293551	2023	EARLY TIMES DISTILLERY	2921 DIXIE HWY		LOUISVILLE	KY	UST
40216	1000138994	110003226839	PRO-KOTE, INC.	3099 DIXIE HIGHWAY		LOUISVILLE	KY	RCRA-NonGen, FINDS
40216	1000826637	110003242401	LOUISVILLE CARTAGE	3101 DIXIE HIGHWAY		LOUISVILLE	KY	RCRA-NonGen, FINDS
40216	S108082330		LOUISVILLE CARTAGE CO	3101 DIXIE HWY		LOUISVILLE	KY	NPDES
40216	U001183760	5701	LOUISVILLE CARTAGE INC	3101 DIXIE HWY		LOUISVILLE	KY	UST
40216	S105466292	014-00031	HEADDEN SEPTIC TANK SERVICE	3111 DIXIE HWY		LOUISVILLE	KY	HIST LF, SWF/LF
40216	1000518742	110003238149	ASHLAND BRANDED MARKETING, INC. 35	3119 DIXIE HIGHWAY		LOUISVILLE	KY	RCRA-NonGen, FINDS
40216	U001184660	66718	CHARLIES WRECKER 351 0351165	3119 DIXIE HWY		LOUISVILLE	KY	UST
40216	U000206045	68786	CARBYS CAR WASH	3204 DIXIE HWY		LOUISVILLE	KY	UST
40216	S109144531		ADVANCE DISTRIBUTION SERVICE	3301 DIXIE HWY		LOUISVILLE	KY	SHWS
40216	1001087750	110003247246	H & B PROPERTIES	3510 DIXIE HIGHWAY		LOUISVILLE	KY	RCRA-NonGen, FINDS
40216	U001442918	68918	LOUISVILLE BRAKE & MUFFLER	3510 DIXIE HWY		LOUISVILLE	KY	UST
40216	U001183447	54748	DAIRY MART INC 49	3512 DIXIE HWY		LOUISVILLE	KY	UST
40216	1001077357	110003246201	SWIFTY STATION #22	3611 DIXIE HWY		LOUISVILLE	KY	SB193, PSTEAF, RCRA-NonGen, FINDS, UST
40216	U000808880	64699	CHEVRON 0048570	3700 DIXIE HWY		LOUISVILLE	KY	UST
40216	S107712953	1911		3722 DIXIE HIGHWAY		LOUISVILLE	KY	LEAD
40216	1008262851	110021546219	MILL CREEK ELEMENTARY SCHOOL	3816 DIXIE HIGHWAY		LOUISVILLE	KY	FINDS
40216	92258565		3915 DIXIE HWY	3915 DIXIE HWY		LOUISVILLE	KY	ERNS
40216	S108020307	0900056	SPEEDWAY #9646	3915 DIXIE HWY		LOUISVILLE	KY	SB193
40216	1001214052	110003246951	SPEEDWAY #9646	3915 DIXIE HWY		LOUISVILLE	KY	PSTEAF, RCRA-NonGen, FINDS, UST
40216	U000202344	63888	POLICE FIRE DEPTS	3920 DIXIE HWY		SHIVELY	KY	UST
40216	U001184916	66118	FORMER ASHLAND	3955 DIXIE HWY		LOUISVILLE	KY	UST
40216	1000364665	110003227099	BYERLY NISSAN, INC.	4027 DIXIE HIGHWAY		LOUISVILLE	KY	RCRA-NonGen, FINDS
40216	1000364664	110003221932	BYERLY FORD INC	4041 DIXIE HWY		LOUISVILLE	KY	RCRA-CESQG, FINDS, UST
40216	1000519275	110003239077	KC FOOD MART	4100 DIXIE HIGHWAY		LOUISVILLE	KY	RCRA-NonGen, FINDS
40216	U000808450	60927	BIGFOOT NO 76	4100 DIXIE HWY		LOUISVILLE	KY	UST
40216	U003415114	69946	HOLIDAY INN PROPERTY	4110 DIXIE HWY		LOUISVILLE	KY	UST
40216	1000274045	110003227455	MILL CREEK VRC	4205 DIXIE HIGHWAY		LOUISVILLE	KY	RCRA-NonGen, FINDS
40216	1010500603	110032821748	LOUISVILLE MEMORIAL GARDENS	4400 DIXIE HWY		LOUISVILLE	KY	FINDS
40216	S108903106		LOUISVILLE MEMORIAL GARDENS	4400 DIXIE HWY		LOUISVILLE	KY	NPDES
40216	U003132072	67093	LOUISVILLE MEMORIAL GARDEN	4400 DIXIE HWY		LOUISVILLE	KY	UST

EDR ZIP Code Scan Report

ZIP	EDR-ID	Facility ID	Name	Address	Map/Dir/Dist	City	State	Databases
40216	U001180323	65285	JACK DAVENPORT	4413 DIXIE HWY		LOUISVILLE	KY	UST
40216	U001183086	55372	SPEEDWAY SUPERAMERICA LLC 5043	4417 DIXIE HWY		SHIVELY	KY	UST
40216	U001077345	110003246149	MIDWAY FUELS, INC.	4422 DIXIE HWY		LOUISVILLE	KY	RCRA-NonGen, FINDS, UST
40216	U000810817	66117	FORMER ASHLAND	4429 DIXIE HWY		LOUISVILLE	KY	UST
40216	U001184387	60505	THORNTON OIL CORP NO 50	4520 DIXIE HWY		LOUISVILLE	KY	UST
40216	1000107522	110003228490	ROCKET CLEANERS INC	4525 DIXIE HIGHWAY		LOUISVILLE	KY	RCRA-CESQG, FINDS
40216	U001181431	60562	SUNOCO SERVICE STATION 19	4615 DIXIE HWY		SHIVELY	KY	UST
40216	1000248406	110003233199	DIXIE HYUNDA, INC.	4627 DIXIE HIGHWAY		LOUISVILLE	KY	RCRA-NonGen, FINDS
40216	U001442941	60630	REDMON MOTORS	4635 DIXIE HWY		LOUISVILLE	KY	UST
40216	1007131650	110015788405	ALL AMERICA POOL COMPANY	4646 DIXIE HIGHWAY		LOUISVILLE	KY	FINDS
40216	U000806985	2713056	WHITES SERVICE CENTER	4703 DIXIE HWY		LOUISVILLE	KY	SB193, UST
40216	1000329974	110008358552	SUNOCO SERVICE STATION	4703 DIXIE HWY & GAGEL AVE		LOUISVILLE	KY	RCRA-NonGen, FINDS
40216	1000979383	110003219678	SUPERAMERICA #5640	4720 DIXIE HIGHWAY		LOUISVILLE	KY	RCRA-NonGen, FINDS, UST
40216	U003201477	69692	FORMER ROHLEDERS HARDWARE	4723 DIXIE HWY		LOUISVILLE	KY	UST
40216	1000157752	110003229925	ATLAS TRANSMISSION SERVICES	4759 DIXIE HIGHWAY		LOUISVILLE	KY	RCRA-NonGen, FINDS
40216	1000175020	110003224564	SCOTT S AUTO PAINTING & COLLISION	4761-C DIXIE HWY		LOUISVILLE	KY	RCRA-CESQG, FINDS
40216	S109144529		AAMCO TRANSMISSIONS	4800 DIXIE HWY		LOUISVILLE	KY	SHWS
40216	1004706181	110003230021	AAMCO TRANSMISSIONS	4800 DIXIE HWY.		LOUISVILLE	KY	RCRA-CESQG, FINDS
40216	1004705986	110003217091	PEP BOYS:MANNY, MOE & JACK #221	4841 DIXIE HIGHWAY		LOUISVILLE	KY	RCRA-CESQG, FINDS
40216	1000194374	47932	GOODYEAR AUTO SERVICE CENTER	4900 DIXIE HWY		SHIVELY	KY	UST
40216	1004706244	110003233812	GOODYEAR AUTO SERVICE CENTER	4900 DIXIE HWY.		SHIVELY	KY	RCRA-CESQG, FINDS
40216	1000826387	110003240788	BILL WHITE TOWING	4905 DIXIE HIGHWAY		LOUISVILLE	KY	RCRA-NonGen, FINDS
40216	U001181337	63655	BILL WHITE STOP-GO	4905 DIXIE HWY		LOUISVILLE	KY	UST
40216	1000519262	110003238997	VALVOLINE INSTANT OIL CHANGE	4909 DIXIE HIGHWAY		LOUISVILLE	KY	RCRA-NonGen, FINDS
40216	U000809866	69377	NOT GIVEN	4909 DIXIE HWY		LOUISVILLE	KY	UST
40216	1004706481	110003246620	SEARS ESSENTIALS #2560/2982	4915 DIXIE HWY		LOUISVILLE	KY	RCRA-CESQG, FINDS
40216	U000206172	64085	SEARS ESSENTIALS	4915 DIXIE HWY		LOUISVILLE	KY	UST
40216	1000274337	110003223832	NEIL HUFFMAN VW SUBARU	4926 DIXIE HWY		LOUISVILLE	KY	RCRAInfo-SQG, FINDS, UST
40216	S109013485		NEIL HUFFMAN VW INC	4926 DIXIE HWY		LOUISVILLE	KY	NPDES
40216	S107152366	75321	KELLY'S LIQUORS	5110 DIXIE HWY		LOUISVILLE	KY	SHWS
40216	U001183095	64588	SPEEDWAY SUPERAMERICA LLC 5477	5116 DIXIE HWY		LOUISVILLE	KY	UST
40216	1000689908	110003239834	SOUTHEND MEDICAL CENTER	5129 DIXIE HIGHWAY		LOUISVILLE	KY	RCRA-NonGen, FINDS
40216	U001441520	67370	ZAYRE DEPT STORE 561	5200 DIXIE HWY		LOUISVILLE	KY	UST
40216	U001184384	60499	THORNTON OIL COPR NO 43	5219 DIXIE HWY		LOUISVILLE	KY	UST
40216	U003850304	63214	KROGER L-385	5244 DIXIE HWY		LOUISVILLE	KY	UST
40216	1000371002	110003220336	SHERWIN WILLIAMS CO	5300 DIXIE HIGHWAY		LOUISVILLE	KY	RCRA-NonGen, FINDS
40216	S106885520	52652	KROGER	5300 DIXIE HWY		LOUISVILLE	KY	SHWS
40216	1000189332	110003222548	CARDINAL DODGE, INC.	5311 DIXIE HWY		LOUISVILLE	KY	RCRA-NonGen, FINDS
40216	U003990138	70861	FORMER CARDINAL DODGE KY 6529	5311 DIXIE HWY		LOUISVILLE	KY	UST
40216	U000808543	64441	TOWERY'S FIRESTONE INC	5315 DIXIE HWY		LOUISVILLE	KY	UST
40216	1000979316	110003219240	SUPERAMERICA #5655	5339 DIXIE HIGHWAY		LOUISVILLE	KY	RCRA-NonGen, FINDS
40216	U001180839	60621	SPEEDWAY SUPERAMERICA LLC 9655	5339 DIXIE HWY		LOUISVILLE	KY	UST
40216	1000124503	110003229818	BOB MONTGOMERY CHEVROLET HONDA	5340 DIXIE HWY		LOUISVILLE	KY	RCRA-NonGen, FINDS, UST
40216	1004706665	110003256654	CRAIG AND LANDRETH	5357 DIXIE HWY		LOUISVILLE	KY	RCRA-NonGen, FINDS
40216	U001182952	4408056	PHILLIPS 66 CO 012224	5357 DIXIE HWY		LOUISVILLE	KY	UST
40216	1010499665	110032667807	WAL-MART NEIGHBORHOOD MARKET #4	5360 DIXIE HIGHWAY		LOUISVILLE	KY	FINDS
40216	1010564230	KYR000046862	WAL-MART NEIGHBORHOOD MARKET #4	5360 DIXIE HIGHWAY		LOUISVILLE	KY	RCRA-CESQG
40216	U000806329	64970	EARL SCHEIB	9409 DIXIE HWY		LOUISVILLE	KY	UST
40216	S108540086	1704		4707 DOHN ROAD		LOUISVILLE	KY	LEAD
40216	S108910617	2670		3204 DONALD DRIVE		LOUISVILLE	KY	LEAD
40216	S109144758			4629 DOVER ROAD		LOUISVILLE	KY	LEAD
40216	S107712882	1737		1906 DUBOURG AVENUE		LOUISVILLE	KY	LEAD
40216	1007089250		LOUISVILLE	DUPONT DOW ELASTOMERS L.L.C	**	LOUISVILLE	KY	TSCA
40216	S107467303	41		4111 EDEN LANE		LOUISVILLE	KY	LEAD
40216	S108129166	2074		3218 ELANE DRIVE		LOUISVILLE	KY	LEAD
40216	S107468803	937		2221 ELMHURST AVENUE		LOUISVILLE	KY	LEAD
40216	S108539957	2158		2420 ELMHURST AVENUE		LOUISVILLE	KY	LEAD
40216	S107712897	1660		2200 ELMORE STREET		LOUISVILLE	KY	LEAD
40216	S108129034	1948		6511 ELMWOOD AVENUE		LOUISVILLE	KY	LEAD
40216	S107467536	599		6513 ELMWOOD AVENUE		LOUISVILLE	KY	LEAD
40216	S108129139	1990		6401 EUREKA AVENUE		LOUISVILLE	KY	LEAD
40216	S108899109		ARKANSAS FREIGHTWAYS	C/O F R LANGLEY FAMILY TRUST	**	LOUISVILLE	KY	NPDES
40216	S108910571	1004		1811 FARNSELY ROAD		LOUISVILLE	KY	LEAD
40216	S107467508	122		1843 FARNSELY ROAD		LOUISVILLE	KY	LEAD
40216	S107712881	1805		1855 FARNSELY ROAD		LOUISVILLE	KY	LEAD
40216	S108129009	2008		3318 FERN LEA ROAD		LOUISVILLE	KY	LEAD
40216	S108540094	2254		5007 FEYES DRIVE		LOUISVILLE	KY	LEAD

EDR ZIP Code Scan Report

ZIP	EDR-ID	Facility ID	Name	Address	Map/Dir/Dist	City	State	Databases
40216	1001117110	110003248487	SULLIVAN SCREEN PRINTCO. INC.	3808 FITZGERALD RD		LOUISVILLE	KY	RCRA-CESQG, FINDS
40216	U001623652	66659	LINK ELECTRIC COMPANY INC	3817 FITZGERALD RD		LOUISVILLE	KY	UST
40216	1004504298	110011864900	LINK ELECTRIC	3817 FITZGERALD RD		LOUISVILLE	KY	FTTS, HIST FTTS, FINDS
40216	U000806183	65097	PENDLETON TRUCK & TRAILER	3820 FITZGERALD RD		LOUISVILLE	KY	UST
40216	1000689846	110003239415	PETROLEUM EXPRESS INC	3821 FITZGERALD RD		LOUISVILLE	KY	RCRA-NonGen, FINDS, UST
40216	S106885570	52816	PETROLEUM EXPRESS	3821 FITZGERALD RD		LOUISVILLE	KY	SHWS
40216	1000123155	110003224467	C & S MACHINE & MFG. CORP.	3832 FITZGERALD ROAD		LOUISVILLE	KY	RCRA-NonGen, FINDS
40216	1000424318	110003226937	STRUCK CONSTRUCTION COMPANY	3837 FITZGERALD DRIVE		LOUISVILLE	KY	RCRA-NonGen, FINDS
40216	U001182362	64177	RUBY CONSTRUCTION COMPANY INC	3837 FITZGERALD RD		LOUISVILLE	KY	UST
40216	S108083798		UNITED DISTILLERS PROD INC	3860 FITZGERALD RD		LOUISVILLE	KY	NPDES
40216	S106885278	2239	UNITED DISTILLERS MANUFACTURING	3860 FITZGERALD RD		LOUISVILLE	KY	SHWS
40216	1007297666		UNITED DISTILLERS	3860 FITZGERALD RD.		LOUISVILLE	KY	FTTS, HIST FTTS
40216	1011590190		UNITED DISTILLERS PROD INC	3860 FITZGERALD ROAD		LOUISVILLE	KY	ICIS
40216	1000863712	110001374129	UNITED DISTILLERS MANUFACTURING IN	3860 FITZGERALD ROAD		LOUISVILLE	KY	RCRA-CESQG, FINDS
40216	1011590727		UNITED DIST. STITZEL-WELLER	3860 FITZGERALD ROAD		LOUISVILLE	KY	ICIS
40216	1011551988		UNITED DISTILLERS MANUFACTURING IN	3860 FITZGERALD ROAD		LOUISVILLE	KY	ICIS
40216	1011498382		UNITED DISTILLERS INC	3860 FITZGERALD ROAD		LOUISVILLE	KY	ICIS
40216	1011592104		UNITED DISTILLERS MANUFACTURING, IN	3860 FITZGERALD ROAD		LOUISVILLE	KY	ICIS
40216	1011498381		STITZEL-WELLER DISTILLERY	3860 FITZGERALD ROAD		LOUISVILLE	KY	ICIS
40216	1011610395		UNITED DIST/STITZEL-WELLER PLANT	3860 FITZGERALD ROAD		LOUISVILLE	KY	ICIS
40216	1011583820		UNITED DISTILLERS	3860 FITZGERALD ROAD		LOUISVILLE	KY	ICIS
40216	1011601154		UNITED DISTILLERS MANUFACTURING IN	3860 FITZGERALD ROAD		LOUISVILLE	KY	ICIS
40216	U000805981	65242	SCHENLEY DISTILLERS INC	FITZGERALD RD		LOUISVILLE	KY	UST
40216	S109144794			6518 FLAGLER AVENUE		LOUISVILLE	KY	LEAD
40216	S108129090	1301		2505 FRANKLIN AVENUE		LOUISVILLE	KY	LEAD
40216	S108539961	2203		2510 FRANKLIN AVENUE		LOUISVILLE	KY	LEAD
40216	S107467556	619		2511 FRANKLIN STREET		LOUISVILLE	KY	LEAD
40216	S107467555	618		2513 FRANKLIN STREET		LOUISVILLE	KY	LEAD
40216	984268641		FURTHER EMPLOYEE TRAINING PLANNEI	FURTHER EMPLOYEE TRAINING PLANNEI	**	LOUISVILLE	KY	ERNS
40216	S107467570	633		2315 FUST AVENUE		LOUISVILLE	KY	LEAD
40216	U001185978	60572	SHOPPERS KWIK SHOP	1629 GAGEL AVE AND RAILROAD ST		LOUISVILLE	KY	UST
40216	1000326737	110003222432	AUTO RADIATOR COMPANY	1820 GARRS LANE		LOUISVILLE	KY	RCRA-CESQG, FINDS
40216	U001441446	67406	KENTUCKIANA CHILDRENS CENTER	3700 GEORGETOWN PL		LOUISVILLE	KY	UST
40216	93312350		GILMOORE LANE & POPULAR LEVEL RD	GILMOORE LANE & POPULAR LEVEL RD	**	LOUISVILLE	KY	ERNS
40216	S108129164	2072		1703 GLENVIEW PLACE		LOUISVILLE	KY	LEAD
40216	S107468221	1005		4509 GRANDVIEW DRIVE		LOUISVILLE	KY	LEAD
40216	2000670752		P GROUND RD.	P GROUND RD.	**	LOUISVILLE	KY	ERNS
40216	S109144703			3022 HARTLAGE COURT		LOUISVILLE	KY	LEAD
40216	U001441690	67260	CLINTON KORFHAGE NURSERY INC	1823 HEATON RD		LOUISVILLE	KY	UST
40216	1001127261	110003249404	CLINTON KORFHAGE NURSERY INC	1823 HEATON RD		LOUISVILLE	KY	RCRA-NonGen, FINDS
40216	S107468769	1165		5306 MR. HOLYOKE DRIVE	**	LOUISVILLE	KY	LEAD
40216	1009308272		DUPONT - LOUISVILLE	E. I. DU PONT DE NEMOURS AND CO., INC	**	LOUISVILLE	KY	TSCA
40216	1007089251		LOUISVILLE	E. I. DU PONT DE NEMOURS AND CO., INC	**	LOUISVILLE	KY	TSCA
40216	S108540087	2161		4713 IDLE HOUR DRIVE	**	LOUISVILLE	KY	LEAD
40216	S108082583		MSD CONTRACT #12522	INTER LEES LN / CAMP GROUND RD	**	LOUISVILLE	KY	NPDES
40216	1007083286	110015607592	MSD CONTRACT #12522	INTER LEES LN & CAMP GROUND RD	**	LOUISVILLE	KY	FINDS
40216	U001184402	66952	IROQUOIS GOLF COURSE & CLUBHOUSE	IROQUOIS PARK SOUTHERN PKWY & NE	**	LOUISVILLE	KY	UST
40216	S108436460	83535	NEWCOMB OIL TANKER ROLL OVER	JCT OF CAN RUN RD / E I-264	**	LOUISVILLE	KY	SHWS
40216	1005557624	110009950650	KTC FD04 056 7153	JEFF CO KY 1934 GREENBELT HWY	**	LOUISVILLE	KY	FINDS
40216	1004508791	110010581637	LEE S LANE LANDFILL SITE	JEFFERSON CNTY	**	SHIVELY	KY	FINDS
40216	1011537867		LEE'S LANE LANDFILL SITE	JEFFERSON CNTY	**	SHIVELY	KY	ICIS
40216	1005557763	110009951739	HUNTERS POINT SUBD SECTION 4	JEFFERSON COUNTY	**	LOUISVILLE	KY	FINDS
40216	1005557250	110009947898	BIG RUN COLLECTORS	JEFFERSON COUNTY	**	LOUISVILLE	KY	FINDS
40216	1005557545	110009950222	VILLAGE OF BECKLEY WOODS	JEFFERSON COUNTY	**	LOUISVILLE	KY	FINDS
40216	1008264310	110036750799	WELLINGTON ELEMENTARY SCHOOL	4800 KAUFMAN LANE		LOUISVILLE	KY	FINDS
40216	S108129144	1996		6514 KENMORE AVENUE		LOUISVILLE	KY	LEAD
40216	S108129184	2103		6614 KENMORE AVENUE		LOUISVILLE	KY	LEAD
40216	S109144634			1708 KENNEDY ROAD		LOUISVILLE	KY	LEAD
40216	S108910660	2726		4629 KIEFER ROAD		LOUISVILLE	KY	LEAD
40216	1005453546	40216LSVLL39	MARATHON PETROLEUM CO LOUISVILLE	3920 KRAMER'S LN		LOUISVILLE	KY	TRIS
40216	1004706043	110003222557	JESSE FORD TRUCK SERVICES, INC.	3336 KRAMERS LANE		LOUISVILLE	KY	RCRA-CESQG, FINDS
40216	1000379022	47972	JESSE FORD TRUCK SERVICES INC	3336 KRAMERS LN		LOUISVILLE	KY	UST
40216	U000719986	67853	MCJUNKIN CORPORATION	3406 KRAMERS LN		LOUISVILLE	KY	UST
40216	1004509716	110006751434	INDEPENDENT CONCRETE PIPE	3615 KRAMERS LN		LOUISVILLE	KY	FINDS
40216	S107865437		INDEPENDENT CONCRETE PIPE CO	3615 KRAMERS LN		LOUISVILLE	KY	NPDES
40216	1003868035	KYD098948300	ASPHALT CO	3711 KRAMERS LN		LOUISVILLE	KY	CERCLIS-NFRAP
40216	1000374571	110003220363	LG&S DISPOSAL CO KRAMERS LANE PRC	3721 KRAMERS LN		LOUISVILLE	KY	CERCLIS-NFRAP, RCRA-NonGen, FINDS
40216	1000159146	110000378528	MARATHON OIL	3920 KRAMERS LANE	91, SSW, 1 - 2	LOUISVILLE	KY	SB193, PSTEAF, RCRA-CESQG, SHWS, FINDS, UST

EDR ZIP Code Scan Report

ZIP	EDR-ID	Facility ID	Name	Address	Map/Dir/Dist	City	State	Databases
40216	S107866108		MARATHON PETROLEUM CO LLC	3920 KRAMERS LN		LOUISVILLE	KY	NPDES
40216	1004706764	110003257234	ROHM AND HAAS COMPANY	6350 LADD AVE		LOUISVILLE	KY	RCRA-NonGen, FINDS
40216	S108082170		LADD AVENUE WAREHOUSE	6400 LADD AVE		LOUISVILLE	KY	NPDES
40216	1005557014	110009054101	LADD AVENUE WAREHOUSE	6400 LADD AVE		LOUISVILLE	KY	FINDS
40216	1008231707	110021008988	ROHM AND HAAS COMPANY	6400 LADD AVENUE		LOUISVILLE	KY	FINDS
40216	1008195052	KYR000042341	ROHM AND HAAS CO -EXEL WAREHOUSE	6400A LADD AVENUE		LOUISVILLE	KY	RCRAInfo-LQG
40216	1003868083	KYD980728851	BRAMERS	4301 LAKE DREAMLAND		LOUISVILLE	KY	CERCLIS-NFRAP
40216	1000298307	KYD980841001	BRAMERS FILL/LAKE DREAMLAND	4302 LAKE DREAMLAND RD		LOUISVILLE	KY	CERCLIS-NFRAP
40216	1003868094	KYD980840649	LAKE DREAMLAND DRIVE SITE	4609 LAKE DREAMLAND DR		LOUISVILLE	KY	CERCLIS-NFRAP
40216	S109144669		ANDY GROCERY	2118 WEST LANE		LOUISVILLE	KY	LEAD
40216	U003415715	60953	FARNSLEY MIDDLE SCHOOL	4210 LEE LN		LOUISVILLE	KY	UST
40216	1008264588	110036820740	FARNSLEY MIDDLE SCHOOL	3400 LEES LANE		LOUISVILLE	KY	FINDS
40216	S109012427		LEES LANE LANDFILL	LEES LANE AT OHIO RIVER	**	LOUISVILLE	KY	ENG CONTROLS
40216	S106885341	46333	LEES LANE LANDFILL	LEES LN	**	LOUISVILLE	KY	SHWS
40216	1005557268	110009054708	WILLIAMS MIDDLE SCHOOL	LEES LN @ CANE RUN RD	**		KY	FINDS
40216	1003868061	110013802572	LEE'S LANE LANDFILL	LEES LN @ OHIO RIV	**	LOUISVILLE	KY	CERCLIS, US ENG CONTROLS, FINDS, DELISTED NPL, ROD
40216	S107467289	139		4014 LISA AVENUE		LOUISVILLE	KY	LEAD
40216	S107468768	1144		4040 LISA AVENUE		LOUISVILLE	KY	LEAD
40216	S109144622			1576 LONEY LANE		LOUISVILLE	KY	LEAD
40216	S108539962	2291		2511 LORENE AVENUE		LOUISVILLE	KY	LEAD
40216	U003071166	60609	G-N-K'S FAMILY MART LLC	1937 LOWER HUNTERS TRCE		LOUISVILLE	KY	UST
40216	S107467299	149		4432 LYNN VIEW DRIVE		LOUISVILLE	KY	LEAD
40216	S108910616	2671		3200 LYNNVIEW ROAD	**	LOUISVILLE	KY	LEAD
40216	S108910654	2756		4318 LYNNVIEW DRIVE		LOUISVILLE	KY	LEAD
40216	U001183413	68703	CONVENIENT FOOD MART 35	4445 MANSLICK RD		LOUISVILLE	KY	UST
40216	U001180335	48033	LOUISVILLE DIVISION OF FIRE - THIRD DISTRICT	4535 MANSLICK RD		LOUISVILLE	KY	UST
40216	1004705981	110003216494	LOUISVILLE DIVISION OF FIRE ENGINE 12	4535 MANSLICK ROAD		LOUISVILLE	KY	RCRA-NonGen, FINDS
40216	U002177060	66792	RICHARDS FAMILY AUTO SALES II	4952 MANSLICK RD		LOUISVILLE	KY	UST
40216	U000806562	60824	SHORT STOP FOOD MART #32	4953 MANSLICK RD		LOUISVILLE	KY	UST
40216	S108539900	2210		1839 MARY CATHERINE DRIVE		LOUISVILLE	KY	LEAD
40216	S107712901	1885		2233 MARY CATHERINE DRIVE		LOUISVILLE	KY	LEAD
40216	S107603261	78731	WILLIAM R ATTEBERRY JR PROPERTY	5619 MCDEANE RD		LOUISVILLE	KY	SHWS
40216	93324527		3114 MELODY ACRES	3114 MELODY ACRES		LOUISVILLE	KY	ERNS
40216	S107712908	1659		2421 MERCER AVENUE		LOUISVILLE	KY	LEAD
40216	S108539926	2258		2105 MIDDLE LANE		LOUISVILLE	KY	LEAD
40216	S108129148	2000		3507 MILDRED DRIVE		LOUISVILLE	KY	LEAD
40216	1003868835	KYD981469752	SOUTHERN RAILWAY DERAILMENT SITE	RR MILEPOST 328.5	**	ALTON	KY	CERCLIS-NFRAP
40216	S108540062	2265		4125 MILL CREEK	**	LOUISVILLE	KY	LEAD
40216	S108080029		AMERICAN FREIGHTWAYS - LOUISVILLE	2330 MILLER LN	**	LOUISVILLE	KY	NPDES
40216	1005557980	110009953194	AMERICAN FREIGHTWAYS - LOUISVILLE	2330 MILLER LN		LOUISVILLE	KY	FINDS
40216	U0014441192	5521	ANR FREIGHT SYSTEM	2326 MILLERS LN		LOUISVILLE	KY	UST
40216	S108899162		ANR FREIGHT SYSTEM	2326 MILLERS LN		LOUISVILLE	KY	NPDES
40216	U003415710	1945	FEDEX FREIGHT EAST INC	2330 MILLERS LN		LOUISVILLE	KY	UST
40216	1004706571	110003252060	AMERICAN FREIGHTWAYS INC	2330 MILLERS LN		LOUISVILLE	KY	RCRA-CESQG, FINDS
40216	1007732291	110018892340	JUDSON HARWOOD SR TRUST (MITCHUM)	2338 MILLERS LANE		LOUISVILLE	KY	FINDS
40216	1007570283	KYR000036954	JUDSON HARWOOD SR TRUST (MITCHUM)	2338 MILLERS LANE		LOUISVILLE	KY	RCRA-NonGen
40216	S108899354		CF MOTORFREIGHT-LOUISVILLE	2338 MILLERS LN		LOUISVILLE	KY	NPDES
40216	U000807642	5578	MITCHUMS TRUCK & TRAILER REPAIR	2338 MILLERS LN		LOUISVILLE	KY	UST
40216	1000689974	110003240298	AUTO BODY AND FRAME	2343 MILLERS LANE		LOUISVILLE	KY	RCRAInfo-SQG, FINDS
40216	1000286332	48117	PHILIP MORRIS USA LOUISVILLE STEMME	2349 MILLERS LN		LOUISVILLE	KY	SHWS, UST
40216	1005558372	110006756652	SOUTHEAST PALLET RECYCLING CO	2350 MILLERS LN		LOUISVILLE	KY	FINDS, UST
40216	S108083358		SOUTHEAST PALLET RECYCLING CO	2350 MILLERS LN		LOUISVILLE	KY	NPDES
40216	1001209806		ORR PROTECTION SYSTEMS, INC.	2360 MILLERS LANE		LOUISVILLE	KY	MLTS
40216	1000518328	110003236454	SAF-TI-CO., INC.	2400 MILLERS LANE		LOUISVILLE	KY	RCRA-CESQG, FINDS
40216	1010784470	KYR000047506	AMERICAN RECYCLING CO.	2401 MILLERS LANE		LOUISVILLE	KY	RCRA-NonGen
40216	S101409739	056-00192	INNOVATIVE CRUSHING AND AGGREGATION	2412 MILLERS LANE		LOUISVILLE	KY	HIST LF
40216	S107602520	38614	INNOVATIVE CRUSHING & AGGREGATION	2412 MILLERS LN		LOUISVILLE	KY	SWF/LF
40216	1007094765	KYR000035923	STATEWIDE TRANSPORT CORP	2600 MILLERS LANE		LOUISVILLE	KY	RCRA-NonGen
40216	1007213482	110016720164	STATEWIDE TRANSPORT CORP	2600 MILLERS LANE		LOUISVILLE	KY	FINDS
40216	1003868062	KYD980557060	KESSLER SAND PIT	2600 MILLERS LN		LOUISVILLE	KY	CERCLIS-NFRAP
40216	1000435357	110000881172	PSC CONTAINER SERVICES LLC	2600 MILLERS LN		LOUISVILLE	KY	FINDS, RCRAInfo-LQG, UST
40216	1000987300	110003244560	SENTINEL TRANSPORTATION LLC	2606 MILLERS LANE		LOUISVILLE	KY	RCRA-NonGen, FINDS
40216	S109144550		MILLERS LANE TRANSFORMER	2710 MILLERS LN		LOUISVILLE	KY	SHWS
40216	S103027883	056-00177	DERBY CITY RECYCLING INC	2800 MILLERS LANE		LOUISVILLE	KY	HIST LF
40216	U000205496	38606	DERBY CITY RECYCLING INC	2800 MILLERS LN		LOUISVILLE	KY	SWF/LF, UST
40216	U002033972	60802	AQUA-PRO INC	3032 MILLERS LN		LOUISVILLE	KY	UST
40216	S108080165		B J DISTRIBUTORS INC	3106 MILLERS LANE		LOUISVILLE	KY	NPDES
40216	U001441927	67111	KENTUCKY MACHINE & TOOL	3107 MILLERS LN		LOUISVILLE	KY	UST

EDR ZIP Code Scan Report

ZIP	EDR-ID	Facility ID	Name	Address	Map/Dir/Dist	City	State	Databases
40216	1006322231	110012618131	QUIKRETE - KENTUCKY	3108 MILLERS LANE		LOUISVILLE	KY	FINDS
40216	1007131425	110015785603	JUNKIN SAFETY APPLIANCE CO.	3121 MILLERS LANE		LOUISVILLE	KY	FINDS
40216	U000808682	60581	SIMS PLUMBING & HEATING CO INC	3208 MILLERS LN		LOUISVILLE	KY	UST
40216	S107468192	961		157 MILLS DRIVE		LOUISVILLE	KY	LEAD
40216	S108910570	2754		178 MILLS DRIVE		LOUISVILLE	KY	LEAD
40216	S107712873	1812		1714 MODEL ROAD		LOUISVILLE	KY	ERNS
40216	96493876		7601 NATIONAL TURNPIKE	7601 NATIONAL TURNPIKE		LOUISVILLE	KY	ERNS
40216	96490585		7601 NATIONAL TURNPIKE	7601 NATIONAL TURNPIKE		LOUISVILLE	KY	LEAD
40216	S108539966	2233		2613 NEBLETT AVENUE		LOUISVILLE	KY	LEAD
40216	S107468821	1276		1901 NELSON AVENUE		LOUISVILLE	KY	UST
40216	U000206976	66972	IROQUOIS PARK MAINT	5216 NEW CUT RD		LOUISVILLE	KY	FINDS
40216	1006818819	110013765425	STRATHMORE COMMERCIAL PRINTING	3711 NOBEL COURT	**	SHIVELY	KY	SHWS
40216	S106885616	53026	SHIVELY PROPERTY	NONE		LOUISVILLE	KY	ERNS
40216	2006808492		4300 OBOE DR.	4300 OBOE DR.	**	LOUISVILLE	KY	NPDES
40216	S108905302		FOREST HILLS DEV STP	OFF JAMAICA RD	**	LOUISVILLE	KY	RCRA-NonGen, FINDS
40216	11000404446	110008362654	MONTGOMERY REALTY	OFF Paddock LANE		LOUISVILLE	KY	UST
40216	U002107429	67105	LEWIS TRANSPORT INC	3268 OLD MILLERS LN	**	LOUISVILLE	KY	FTTS, HIST FTTS, FINDS
40216	1006290342	110011889242	THE ROELLER COMPANY	3280 OLD MILLERS LAND	**	LOUISVILLE	KY	RCRA-CESQG, FINDS
40216	1000461545	110001233193	ZOELLER COMPANY, INC.	3280 OLD MILLERS LANE		LOUISVILLE	KY	UST
40216	U001184101	69404	MARATHON UNIT 2123	6806 OLD SHEPERDSDVILLE RD & SU		LOUISVILLE	KY	LEAD
40216	S109144690		2415 PADDOCK LANE	2415 PADDOCK LANE	**	LOUISVILLE	KY	ERNS
40216	94389097		PADDY'S RUN STATION WEST END OF BE	PADDY'S RUN STATION WEST END OF BE	**	SHIVELY	KY	UST
40216	U001181721	67771	POLICE DEPARTMENT	3930 PARK DRIVE		LOUISVILLE	KY	RCRA-NonGen, FINDS
40216	1000260012	110003226143	NATIONAL EDUCATION COMPANY	3947 PARK AVE.	**	LOUISVILLE	KY	ERNS
40216	2000671418		PGROUND RD	PGROUND RD	**	LOUISVILLE	KY	SHWS
40216	S106885365	48765	PUTNAM AVE DRUM SITE	PUTNAM AVE	**	LOUISVILLE	KY	RCRA-NonGen, FINDS
40216	1000519222	110008365198	PUTNAM AVENUE DRUM SITE	PUTNAM AVENUE	**	LOUISVILLE	KY	RCRA-CESQG
40216	1010564206	KYR000046367	WAL-MART SUPERCENTER #3610	7100 RAGGARD RD	**	LOUISVILLE	KY	FINDS
40216	1010499638	1100032667594	WAL-MART SUPERCENTER #3610	7100 RAGGARD RD	**	LOUISVILLE	KY	UST
40216	U003529281	69975	MOTHERS COOKIE COMPANY LLC	2287 RALPH AVE		LOUISVILLE	KY	FTTS, HIST FTTS
40216	1009518587		MOTHERS COOKIE COMPANY	2287 RALPH AVE		LOUISVILLE	KY	TRIS
40216	1005448557	40216MTHRS22	MOTHERS COOKIE CO	2287 RALPH AVE		LOUISVILLE	KY	FINDS
40216	1004509229	110001308120	MOTHERS COOKIE CO	2287 RALPH AVENUE		LOUISVILLE	KY	SWF/LF
40216	S107603068	40465	STERICYCLE INC	2305 RALPH AVE		LOUISVILLE	KY	HIST LF
40216	S105201734	056-00234	STERICYCLE INCORPORATED	2305 RALPH AVE		LOUISVILLE	KY	UST
40216	U004040229	40465	STERICYCLE INC	2305 RALPH AVENUE		LOUISVILLE	KY	HIST LF
40216	S101646430	056-00199	INNER PLANT SYSTEMS INC	2305 RALPH AVENUE		LOUISVILLE	KY	RCRA-NonGen, FINDS
40216	1000826663	110003242544	TURNER EXPEDITING	2305 RALPH AVENUE		LOUISVILLE	KY	NPDES
40216	S108082531		MODERN CONCRETE PRODUCTS CO	2323 RALPH AVE		LOUISVILLE	KY	RCRA-NonGen, FINDS, UST
40216	1000826593	110003242143	MODERN CONCRETE PRODUCT COMPAN	2323 RALPH AVENUE		LOUISVILLE	KY	UST
40216	1006285713	110011734338	AMERICAN CONCRETE BUILDING PRODU	2323 RALPH AVENUE		LOUISVILLE	KY	FTTS, HIST FTTS, FINDS
40216	U003415716	69642	C W TERMINALS INC	2400 RALPH AVE		LOUISVILLE	KY	UST
40216	S108491059		FEDEX NATIONAL LTL	2402 RALPH AVE		LOUISVILLE	KY	NPDES
40216	1010232232	110029528027	FEDEX NATIONAL LTL	2402 RALPH AVE		LOUISVILLE	KY	FINDS
40216	U001180443	65193	F R LANGLEY FAMILY TRUST	2402 RALPH AVE		LOUISVILLE	KY	UST
40216	U001182570	64255	HOOD TRANSPORTATION	2425 RALPH AVE		LOUISVILLE	KY	UST
40216	1004705991	110003217956	HYDROFORCE INC.	2425 RALPH AVENUE		LOUISVILLE	KY	RCRAInfo-SQG, FINDS
40216	93330895		3811 RALPH AVE	3811 RALPH AVE	**	LOUISVILLE	KY	CERCLIS-NFRAP
40216	1003868009	KYD000605402	KOCH LANDFILL	RALPH AVE	**	LOUISVILLE	KY	ERNS
40216	2002617671		1814 RAMSER AVE	1814 RAMSER AVE	**	LOUISVILLE	KY	LEAD
40216	S107467549	612		3424 RICHMONT ROAD		LOUISVILLE	KY	UST
40216	U001183445	54584	ANDYS FOOD MART	2323 ROCKFORD LN		LOUISVILLE	KY	LEAD
40216	S108539955	2241		2403 ROCKFORD LANE		LOUISVILLE	KY	FINDS
40216	1011479410	110036820722	WALLER-WILLIAMS ENVIRONMENTAL SCI	2415 ROCKFORD LN		LOUISVILLE	KY	SHWS
40216	S106885333	44852	WALLER WILLIAMS ENVIRONMENTAL ALT	2415 ROCKFORD LN		LOUISVILLE	KY	FINDS
40216	1008268234	110021565527	WESTERN HIGH SCHOOL	2501 ROCKFORD LANE		LOUISVILLE	KY	FINDS
40216	1011467068	110036749775	WESTERN MST MAGNET HIGH SCHOOL	2501 ROCKFORD LANE		LOUISVILLE	KY	UST
40216	U001180442	44856	WESTERN HIGH SCHOOL	2501 ROCKFORD LN		LOUISVILLE	KY	FINDS
40216	1008262129	110036821080	WESTERN DAY TREATMENT ALTERNATIV	2501 ROCKFORD LN		LOUISVILLE	KY	UST
40216	U001182258	64137	WILLIAN NALL-GULF SERVICE	2618 ROCKFORD LN		LOUISVILLE	KY	UST
40216	1000330029	110003220737	SUNOCO SERVICE STATION	2618 ROCKFORD LN		LOUISVILLE	KY	RCRA-NonGen, FINDS
40216	1000979359	110003219482	M & S AUTO REPAIR	2633 ROCKFORD LANE		LOUISVILLE	KY	RCRA-NonGen, FINDS
40216	U001442716	69153	M & S AUTO REPAIR	2633 ROCKFORD LN		LOUISVILLE	KY	UST
40216	S108539994	2508		3007 ROCKFORD LANE		LOUISVILLE	KY	LEAD
40216	S108910395		QUICK N CLEAN CAR WASH LLC	3108 ROCKFORD LN		LOUISVILLE	KY	NPDES
40216	U001442553	60593	SAV A STEP NO 46	3110 ROCKFORD LN		LOUISVILLE	KY	UST
40216	S107735736	0967056	SAV-A-STEP 46	3110 ROCKFORD LN		LOUISVILLE	KY	SB193
40216	1000215571	110003230824	SUPERIOR VAN CONVERSION	4734 ROCKFORD PLAZA DR.		LOUISVILLE	KY	RCRA-CESQG, FINDS
40216	U001184076	60815	FAULKNER SERVICE CENTER	4757 ROCKFORD PLAZA		LOUISVILLE	KY	SB193, UST
40216	1001228398	110003253586	FAULKNER'S SERVICE CENTER	4757 ROCKFORD PLAZA		LOUISVILLE	KY	RCRA-NonGen, FINDS

EDR ZIP Code Scan Report

ZIP	EDR-ID	Facility ID	Name	Address	Map/Dir/Dist	City	State	Databases
40216	S109144728			3711 ROSA TERRACE		LOUISVILLE	KY	LEAD
40216	S107467561	624		3215 ROSEWEDGE WAY		LOUISVILLE	KY	LEAD
40216	S107468643	1375		4811 SADDLE BROOK LANE #2		LOUISVILLE	KY	LEAD
40216	1008264309	110036750771	GUTERMUTH ELEMENTARY SCHOOL	1500 SANDERS LANE		LOUISVILLE	KY	FINDS
40216	S107467562	625		4311 SASSAFRAS RD.		LOUISVILLE	KY	LEAD
40216	S107468147	222		4209 SAVAGE DRIVE		LOUISVILLE	KY	LEAD
40216	S109144752			4416 SAVAGE DRIVE		LOUISVILLE	KY	LEAD
40216	984351981		SEAL ON A COMPRESSOR FAILED	SEAL ON A COMPRESSOR FAILED	**	LOUISVILLE	KY	ERNS
40216	1003868097	KYD980841068	DUPONT SITE LAKE DREAMLAND	SENN RD	**	LOUISVILLE	KY	CERCLIS-NFRAP
40216	1000987285	110003244436	BP OIL COMPANY	3800 SEVENTH ST RD		LOUISVILLE	KY	RCRA-NonGen, FINDS
40216	U003990622	60711	KROGER L 191	3917 S SEVENTH ST	**	LOUISVILLE	KY	UST
40216	1004506712	110009698639	USHER TRANSPORT, INC.	3801 SHANKS LN		LOUISVILLE	KY	FINDS
40216	S107867537		USHER TRANSPORT INC	3801 SHANKS LN		LOUISVILLE	KY	NPDES
40216	1008880615	KYR000043695	USHER TRANSPORT, INC.	3801 SHANKS LN		LOUISVILLE	KY	RCRA-NonGen
40216	U001181432	2247	USHER TRANSPORT INC	3801 SHANKS LN		LOUISVILLE	KY	UST
40216	U003416196	69538	J BACON & SONS	4420 SHIVELY CTR		LOUISVILLE	KY	UST
40216	S107603187	43723	WASTE RESOURCES RECLAMATION LLC	2900 7TH ST RD		LOUISVILLE	KY	SWF/LF
40216	S107602858	43750	PARCO RECYCLING OF KY INC	2900 7TH ST RD		LOUISVILLE	KY	SWF/LF
40216	U001185775	68411	B & K MINI MART	3009 7TH ST		LOUISVILLE	KY	UST
40216	U000204249	64995	YELLOWSTONE DISTILLERY	3300 7TH ST		LOUISVILLE	KY	SHWS, UST
40216	U001181279	63584	U-HAUL 77357	3311 7TH ST RD		LOUISVILLE	KY	UST
40216	U000204891	50066	7TH ST RD BRIDGE - JEFFERSON CO	3720 7TH ST RD		LOUISVILLE	KY	UST
40216	U003991309	60457	FORMER TOBACCO ROAD BP 40	3800 7TH ST	**	LOUISVILLE	KY	UST
40216	U000810191	66931	SS 1045 WESTERN REGIO	3915 18TH ST	**	SHIVELY	KY	UST
40216	U001442602	66353	FIRESTONE STORE 0597/005754	3985 7TH ST RD		LOUISVILLE	KY	UST
40216	S107467568	631		2314 STOTMAN ROAD	**	LOUISVILLE	KY	LEAD
40216	1011547691		GOLDEN FOODS, LLC	2520 7TH STREET	**	LOUISVILLE	KY	ICIS
40216	1011614747		GOLDEN FOODS	2520 7TH STREET	**	LOUISVILLE	KY	ICIS
40216	1011590979		GOLDEN FOODS INC	2520 7TH STREET	**	LOUISVILLE	KY	ICIS
40216	1011499719		GOLDEN FOODS INC.	2520 7TH STREET	**	LOUISVILLE	KY	ICIS
40216	1011602090		GOLDEN FOODS, LLC	2520 7TH STREET	**	LOUISVILLE	KY	ICIS
40216	1005967445	110000377985	GOLDEN FOODS, LLC	2520 7TH STREET	**	LOUISVILLE	KY	FINDS
40216	1000382918	110003227712	HOUSING AUTH OF LOU CENTRAL STORE	3223 7TH STREET RD		LOUISVILLE	KY	RCRA-CESQG, FINDS
40216	1007467659	110017414840	FLORIDA DISTILLERS	3300 7TH STREET ROAD		LOUISVILLE	KY	FINDS
40216	1000863720	110001374101	UNITED DISTILLERS PRODUCTION INC.	3300 7TH STREET ROAD		LOUISVILLE	KY	RCRA-NonGen, FINDS
40216	1004706320	110003238434	CHILE'S AUTO BODY	3600 7TH STREET ROAD		LOUISVILLE	KY	RCRA-CESQG, FINDS
40216	1004706325	110003238871	VALVOLINE INSTANT OIL CHANGE	3912 7TH STREET ROAD		SHIVELY	KY	RCRA-CESQG, FINDS
40216	S107467539	602		4201 SUNFLOWER AVENUE		LOUISVILLE	KY	LEAD
40216	S107712970	1890		4213 SUNFLOWER AVENUE		LOUISVILLE	KY	LEAD
40216	S108540006	2372		3106 TEAKWOOD CIRCLE		LOUISVILLE	KY	LEAD
40216	1005846324	110008977544	ROHM & HAAS POND	EAST TERMINUS OF SCHMITT LN	**	LOUISVILLE	KY	FINDS
40216	1008218712	110022416072	ALSTON TRACE SUBD SECTION 2	5055 TERRY RD		LOUISVILLE	KY	FINDS
40216	S108080017		ALSTON TRACE SUBD SECTION 2	5055 TERRY RD		LOUISVILLE	KY	NPDES
40216	1010508347	110032830186	GREENBELT MARKET CENTER	5122 TERRY RD		LOUISVILLE	KY	FINDS
40216	S108902941		GREENBELT MARKET CENTER	5122 TERRY RD		LOUISVILLE	KY	NPDES
40216	96490642		TRANSFER PIPE(SIZE UNK) / FLANGE IS L	TRANSFER PIPE(SIZE UNK) / FLANGE IS L	**	LOUISVILLE	KY	ERNS
40216	94360831		TRIMBLE COUNTY STATION KY 754 AND P	TRIMBLE COUNTY STATION KY 754 AND P	**	BEDFORD	KY	ERNS
40216	93315485		TRIMBLE COUNTY STATION OHIO RIVER	TRIMBLE COUNTY STATION OHIO RIVER	**	BEDFORD	KY	ERNS
40216	S107467307	48		2819 TRIPLETT COURT	**	LOUISVILLE	KY	LEAD
40216	1000379393	110000613550	AFFORDABLE WASTE CONTROL	3848 TUCKER AVENUE		LOUISVILLE	KY	CORRACTS, RCRA-NonGen, FINDS, RCRAInfo-TSDF
40216	1010569078		BRENTTAG	3900 TUCKER AVE		LOUISVILLE	KY	SSTS
40216	1000243035	110000378519	ULRICH CHEMICAL INC	3900 TUCKER AVE		LOUISVILLE	KY	RCRA-CESQG, FINDS, SSTS, UST
40216	1005437713		TECHNICAL PRODUCTS, DIV OF ULRICH C	3900 TUCKER AVE		LOUISVILLE	KY	SSTS
40216	1005453545	40216LRCHC39	ULRICH CHEMICAL INC	3900 TUCKER AVE		LOUISVILLE	KY	SHWS, TRIS
40216	U003416023	60577	SHORT STOP FOOD MART #22	2119 UPPER HUNTERS TRCE		SHIVELY	KY	UST
40216	1008268232	110036749640	KERRICK ELEMENTARY SCHOOL	2210 UPPER HUNTERS TRACE		LOUISVILLE	KY	FINDS
40216	S109144787			6305 UPPER HUNTERS TRACE		LOUISVILLE	KY	LEAD
40216	S108081622		HUNTERS POINT SUBD PHASE 3	UPPER HUNTERS TRACE	**	LOUISVILLE	KY	NPDES
40216	100557853	110009952391	HUNTERS POINT SUBD PHASE 3	UPPER HUNTERS TRACE	**	LOUISVILLE	KY	FINDS
40216	S109144759			4705 WALNUT GROVE AVENUE		LOUISVILLE	KY	LEAD
40216	1000450861	110000793883	KENTUCKIANA TANK WASH, INC.	1611 WATHEN LANE		LOUISVILLE	KY	RCRAInfo-SQG, FINDS
40216	1000863861	110003243080	GOLDEN FOODS INC.	1625 WATHEN LANE		LOUISVILLE	KY	RCRA-NonGen, FINDS
40216	U001183945	60571	SHIVELY PUMP STA	2998 WILKIE RD		LOUISVILLE	KY	UST
40216	1003868088	KYD980729222	WOODLAND DRIVE MILL CREEK	4680 WOODLAND DR	**	LOUISVILLE	KY	CERCLIS-NFRAP
40216	S106885514	52619	KENTUCKY PAVING	2915 WURTELE AVE		LOUISVILLE	KY	SHWS
40216	S107712931	1657		3017 WURTELE AVENE		LOUISVILLE	KY	LEAD
40216	S109144702			3020 WURTELE AVENUE		LOUISVILLE	KY	LEAD
40216	S108539908	2382		1926 YOUNGLAND AVENUE		LOUISVILLE	KY	LEAD
40216	S109144741			4140 ZOELLER AVENUE		LOUISVILLE	KY	LEAD

EDR ZIP Code Scan Report

ZIP	EDR-ID	Facility ID	Name	Address	Map/Dir/Dist	City	State	Databases
47150	1009644847				**		IN	DOT OPS
47150	1009743087	110026522902	OUR LADY OF PERPETUAL HELP SCHOOL		**	NEW ALBANY	IN	FINDS
47150	1009640896				**	NEW ALBANY	IN	DOT OPS
47150	1009641457				**	NEW ALBANY	IN	DOT OPS
47150	1009685867	110025755234	HOLY FAMILY SCHOOL		**	NEW ALBANY	IN	FINDS
47150	1009691813	110025754208	EAST SPRING STREET SCHOOL		**	NEW ALBANY	IN	FINDS
47150	95311435				**	NEW ALBANY	IN	ERNS
47150	1009642981				**	NEW ALBANY	IN	DOT OPS
47150	95289475				**	LOUISVILLE	IN	ERNS
47150	97403918				**	NEW ALBANY	IN	ERNS
47150	95297530				**	NEW ALBANY	IN	ERNS
47150	1009642052				**	NEW ALBANY	IN	DOT OPS
47150	1009736054	110026365154	SAINT MARYS SCHOOL		**	NEW ALBANY	IN	FINDS
47150	1009730993	110026283000	WEST SPRING STREET SCHOOL		**	NEW ALBANY	IN	FINDS
47150	S107174628	198507038			**	NEW ALBANY	IN	SPILLS
47150	1009744489	110026506804	GRIFFIN SCHOOL		**	NEW ALBANY	IN	FINDS
47150	973939391				**	NEW ALBANY	IN	ERNS
47150	95301694				**	NEW ALBANY	IN	ERNS
47150	97391374				**	NEW ALBANY	IN	ERNS
47150	S107173373	199306143			**	NEW ALBANY	IN	SPILLS
47150	973939390				**	NEW ALBANY	IN	ERNS
47150	1009722738	110026213283	NATHANIEL SCRIBNER JUNIOR HIGH SCH		**	NEW ALBANY	IN	FINDS
47150	1009643297				**	NEW ALBANY	IN	DOT OPS
47150	1009775749	110026935100	CORYDON PIKE SCHOOL		**	NEW ALBANY	IN	FINDS
47150	95275653				**	NEW ALBANY	IN	ERNS
47150	95277671				**	NEW ALBANY	IN	ERNS
47150	U003951636	8641	NEW ALBANY BOX & BASKET CO INC	EAST & MARKET ST	**	NEW ALBANY	IN	UST
47150	S105098482	199106122		I-65 + HWY 50	**	NEW ALBANY	IN	SPILLS
47150	S103802751	199603018		I-64 / I-265	**	NEW ALBANY	IN	SPILLS
47150	S103801337	199412117		I-65 / I-265	**	NEW ALBANY	IN	SPILLS
47150	S105679291	200210097		SR150 / SUTHERDALE	**	NEW ALBANY	IN	SPILLS
47150	S108089178	200603198		10TH STREET	**	NEW ALBANY	IN	SPILLS
47150	S105101755	199410248		215 W 10TH STREET	**	NEW ALBANY	IN	SPILLS
47150	1005590232	110012135073	LIQUI BOX/B-BAR-B	30 E 10TH STREET	**	NEW ALBANY	IN	FINDS
47150	S108535236	24174	EMC NEW ALBANY WASTWATER TREATM	38 WEST 10TH STREET	**	NEW ALBANY	IN	TIER 2
47150	1000427938	110007566847	AUGUST BARTH LEATHER CO	E 10TH & RIVER ST	**	NEW ALBANY	IN	IN MANIFEST, RCRA-NonGen, FINDS
47150	S105469442	200204068		W 10TH ST	**	NEW ALBANY	IN	SPILLS
47150	S106957564	200506285		W 10TH ST	**	NEW ALBANY	IN	SPILLS
47150	S104903543	199910044		910 E 11 TH STREET	**	NEW ALBANY	IN	SPILLS
47150	U004060491	24909	THORNTON'S #156	1401 SR 111	**	NEW ALBANY	IN	UST
47150	1010213675	110029311741	THORNTON S #156	1401 SR 111	**	NEW ALBANY	IN	FINDS
47150	1005650016	110012078508	SILVER CREEK SAND & GRAVEL COMPAN	4747 SR 111	**	NEW ALBANY	IN	AIRS, FINDS
47150	S106955841	200212103		HIGHWAY 111, ROUGHLY 0.5 MILE W OF C	**	NEW ALBANY	IN	SPILLS
47150	1008257125	110021502328	S ELLEN JONES ELEMENTARY SCH	600 E 11TH ST	**	NEW ALBANY	IN	FINDS
47150	1004492907	110012071934	NEW ALBANY FIRE DEPT	13TH & MARKET	**	NEW ALBANY	IN	FINDS
47150	U000190520	9125	CITY OF NEW ALBANY	13TH & MARKET FIRE HOUSE	**	NEW ALBANY	IN	LUST, UST
47150	S105588673	4980041	BREECE CENTER	32 E. 13TH ST.	**	NEW ALBANY	IN	BROWNFIELDS
47150	S105099752	199211051		HWY 150 / SCHULER RD	**	NEW ALBANY	IN	SPILLS
47150	1004491356	110009739676	COUNTRY VIEW SUBDIVISION	SR 150	**	NEW ALBANY	IN	FINDS
47150	1004700063	110008338922	M FINE AND SONS MFG CO	15TH & MAIN	**	NEW ALBANY	IN	IN MANIFEST, RCRA-CESQG, FINDS
47150	S108483782		METAL PREP, INC.	95 E 18TH ST	**	NEW ALBANY	IN	AIRS
47150	1000515346	17713	GALENA ELEMENTARY SCHOOL	RT 2 BOX 445	**	NEW ALBANY	IN	UST
47150	S108088753	200105295		N38* 21.67MINUTES W85* 48.54 MINUTES	**	NEW ALBANY	IN	SPILLS
47150	S101377757	199412211		SR 26 E BOX 217 / GRAVEL DRIVE	**	PORTLAND	IN	SPILLS
47150	S105469656	200205018		I 265 EAST BOUND MM3 EXIT 3 GRANT LI	**	NEW ALBANY	IN	SPILLS
47150	S108890495	200709136		I 265 EXIT 4	**	NEW ALBANY	IN	SPILLS
47150	S108162292	IN0503404	STAR CLEANERS	26 E 3RD ST	**	NEW ALBANY	IN	DRYCLEANERS
47150	1000510124	110003108315	BIG T TRANSFER INC	222 W 4TH ST	**	NEW ALBANY	IN	IN MANIFEST, RCRA-NonGen, FINDS
47150	S107706198		PADGETT, INC.	901 E 4TH ST	**	NEW ALBANY	IN	AIRS
47150	1007093063	IND016552267	PADGETT INC	901 E 4TH ST	**	NEW ALBANY	IN	IN MANIFEST, RCRAInfo-SQG
47150	S103795184	198903020		901 E 4TH ST	**	NEW ALBANY	IN	SPILLS
47150	S103798930	199303008		901 E 4TH ST	**	NEWALBANY,	IN	SPILLS
47150	1000703838	110001354285	PADGETT INCORPORATED	901 E 4TH ST	**	NEW ALBANY	IN	FINDS
47150	U001321831	24640	PADGETT INCORPORATED	901 E 4TH ST PO BOX 1375	**	NEW ALBANY	IN	TIER 2, LUST, UST
47150	U000183365	3374	SMITH B P (GULF)	327 W 5TH ST	**	NEW ALBANY	IN	LUST, UST
47150	1000464339	110003078295	HAGEDORN COLLISION CENTER	37 E 5TH ST	**	NEW ALBANY	IN	IN MANIFEST, RCRA-CESQG, FINDS
47150	1004492906	110012071925	CITY OF NEW ALBANY-SANITATION	37 W 5TH ST	**	NEW ALBANY	IN	FINDS

EDR ZIP Code Scan Report

ZIP	EDR-ID	Facility ID	Name	Address	Map/Dir/Dist	City	State	Databases
47150	U001080360	199803069	CITY OF NEW ALBANY-SANITATION	37 W 5TH ST		NEW ALBANY	IN	LUST, SPILLS, UST
47150	1000760320	199112085		37 W 5TH ST		NEW ALBANY	IN	SPILLS
47150	U001081829	14844	KENTUCKIANA MACK SALES & SERVICE	44 W 5TH ST		NEW ALBANY	IN	UST
47150	S103014670	199308288		MM 608	**	NEW ALBANY	IN	SPILLS
47150	S106824340	200502218		MM 610 OHIO RIVER	**	NEW ALBANY	IN	SPILLS
47150	S103023155	199712127		RM 610/ 30 JACKSON ST	**	NEW ALBANY	IN	SPILLS
47150	S104531583	200005226		I 64 AT THE 1 MM	**	NEW ALBANY	IN	SPILLS
47150	S106743168	200409052		I 64 EXIT 1	**	NEW ALBANY	IN	SPILLS
47150	S102255150	199603135		I 64 WB, MM 123, NEW ALBANY EXT		NEW ALBANY	IN	SPILLS
47150	1004486338	110001322033	B L CURRY & SONS	1014 E 6TH ST		NEW ALBANY	IN	FINDS
47150	S107704708		B. L. CURRY & SONS, INC.	1014 E 6TH ST		NEW ALBANY	IN	AIRS
47150	U001080762	9653	B L CURRY	1014 E 6TH ST		NEW ALBANY	IN	UST
47150	1008912284	110024232249	CCE INC	1031 E 6TH ST		NEW ALBANY	IN	FINDS
47150	S105973803	200306226		1031 EAST 6TH STREET		NEW ALBANY	IN	SPILLS
47150	1010559306		HARTFORD QUALITY ASSURANCE	20 WEST 7TH STREET		NEW ALBANY	IN	MLTS
47150	S106351427	12450	RHODES AUTO INC	833 W 7TH ST		NEW ALBANY	IN	LUST
47150	U004002383	12450	RHODES AUTO INC	833 W 7TH ST		NEW ALBANY	IN	UST
47150	1004499244	110012005409	RHODES AUTO SERVICE INC	833 W 7TH ST		NEW ALBANY	IN	FINDS
47150	S103804965	199805149		1223 E 8TH ST		NEW ALBANY	IN	SPILLS
47150	1000463685	110003073833	3M ROBINSON NUGENT INC	800 E 8TH ST		NEW ALBANY	IN	IN MANIFEST, RCRA-NonGen, FINDS
47150	U001079884	8155	MARATHON OIL EARL'S	834 E 8TH ST		NEW ALBANY	IN	LUST, UST
47150	1005519086	110012021203	INDIANA AMERICAN WATER CO	W 8TH & FLOYD		NEW ALBANY	IN	FINDS
47150	S105862287	200305240		WEST 8TH AND MARKET STREET	**	NEW ALBANY	IN	SPILLS
47150	2003645857		WEST 8TH AND MARKET STREET	WEST 8TH AND MARKET STREET	**	NEW ALBANY	IN	ERNS
47150	S107707862	7702	FORTH INDUSTRIES INC	20 E 9TH ST		NEW ALBANY	IN	TIER 2
47150	U000188077	10164	WILLIAM ENGLE EXCAVATING CO	20 E 9TH ST		NEW ALBANY	IN	LUST, SPILLS, UST
47150	S103797603	199111088		20 E 9TH ST/WEST BLDG		NEW ALBANY	IN	SPILLS
47150	1011480116	110036985420	FAIRMONT ELEMENTARY SCHOOL	1725 ABBIE DELL AVE		NEW ALBANY	IN	FINDS
47150	S105103888	199709105		8TH ST ACROSS FROM GRAVEYARD	**	NEW ALBANY	IN	SPILLS
47150	S103355976	199009063		AT ADDRESS ON SOUTH SIDE		NEW ALBANY	IN	SPILLS
47150	S109095461			ADV BUSINESS N OF 1815 TROY ST, 10 FT	**	NEW ALBANY	IN	SPILLS
47150	S104809215	200011012		ALONG MAY ROAD AND NAVILTON ROAD	**	NEW ALBANY	IN	SPILLS
47150	U003969555	13915	MARATHON UNIT 1635	4TH AND SPRING	**	NEW ALBANY	IN	UST
47150	S103796839	199102139		I-265 AND GRANT LINE RD		NEW ALBANY	IN	SPILLS
47150	S107709083	24362	NEW ALBANY LUV019-811120	1801 ANN STREET	**	NEW ALBANY	IN	TIER 2
47150	S104904008	200011160		201 ANN ST., STORAGE SHED ADJACENT	**	NEW ALBANY	IN	SPILLS
47150	U000186942	6268	INTERSTATE CONCRETE SUPPLY	1801 ANNE AVE		NEW ALBANY	IN	LUST
47150	U004020545	15286	INTERSTATE CONCRETE SUPPLY	1801 ANNE AVE		NEW ALBANY	IN	UST
47150	S103804246	199709054		S. APPR .25 M HIGHWATER RD, E	**	NEW ALBANY	IN	SPILLS
47150	S106745147	199403180		BACK LOT OF FACILITY	**	NEW ALBANY	IN	SPILLS
47150	1004494855	110011965622	RAINBO BAKING SERVICE	415 BANK ST		NEW ALBANY	IN	FINDS
47150	1000756045	16388	RAINBO BAKING COMPANY	415 BANK ST		NEW ALBANY	IN	UST
47150	1008218096	110022311489	INDIANA GAS - NEW ALBANY MGP	BANK ST, 600 BLOCK	**	NEW ALBANY	IN	FINDS
47150	1008372929	INR000113779	INDIANA GAS - NEW ALBANY MGP	BANK ST, 600 BLOCK	**	NEW ALBANY	IN	IN MANIFEST, RCRA-CESQG
47150	92257928		1606 BEACH WOOD AVE	1606 BEACH WOOD AVE		NEW ALBANY	IN	ERNS
47150	1004498116	110011994994	RIVERSIDE PETROLEUM INC	1606 BEECHWOOD AVE		NEW ALBANY	IN	FINDS
47150	1000825317	110003116645	SUPER SUDS COIN LAUNDRY	1820 BEECHWOOD AVE		NEW ALBANY	IN	IN MANIFEST, RCRA-NonGen, FINDS
47150	U001079066	10467	KENNY'S FOOD MART	1820 BEECHWOOD AVENUE		NEW ALBANY	IN	UST
47150	1000751820	199203084		W BEECHWOOD ST	**	NEW ALBANY	IN	SPILLS
47150	1000463683	110003073815	LITHOCRAFT INC	1502 BEELER ST		NEW ALBANY	IN	IN MANIFEST, AIRS, RCRA-CESQG, FINDS
47150	S106199029	200311107		2105 BEELER ST.		NEW ALBANY	IN	SPILLS
47150	S105101925	199412225		1/4 BEFORE GEORGETOWN/W ON I64	**	GEORGETOWN	IN	SPILLS
47150	S108483781		INDIANA-AMERICAN WATER COMPANY, I	BELL LN / MT TABOR RD	**	NEW ALBANY	IN	AIRS
47150	S105104447	199810099		BETW MAIN / FLOOD WALL, E 5TH	**	NEW ALBANY	IN	SPILLS
47150	S106518380	IN0503627	NU YALE CLEANERS	3109 BLACKISTON MILL ROAD		NEW ALBANY	IN	DRYCLEANERS
47150	S103800414	199403231		100 BLK W OF SPRING ST		NEW ALBANY	IN	SPILLS
47150	1009634725			3600 BLOCK KLERNER LANE	**	NEW ALBANY	IN	DOT OPS
47150	U004002471	1777	SAV-A-STEP #04	1223 BONO RD		NEW ALBANY	IN	UST
47150	U000184496	1777	SAV-A-STEP #04	1223 BONO RD		NEW ALBANY	IN	LUST
47150	1004495306	110011969860	ZACK S FOOD MART	1223 BONO RD		NEW ALBANY	IN	FINDS
47150	S108088680	200004060		3370 BUD ROAD		NEW ALBANY	IN	SPILLS
47150	U003759525	24454	NEW ALBANY HIGH SCHOOL	1825 BULLDOG BLVD		NEW ALBANY	IN	UST
47150	1001087452	110003125234	IDEM	3418 CAMERMILLER RD		NEW ALBANY	IN	IN MANIFEST, RCRA-NonGen, FINDS
47150	1004699529	110003117902	BOLDING JW	2545 CANNON ST		NEW ALBANY	IN	IN MANIFEST, RCRA-CESQG, FINDS
47150	1000825470	IND985047745	TEAMCO	2545 CANNON ST B		NEW ALBANY	IN	IN MANIFEST, RCRA-NonGen
47150	1000825492	IND985048016	TEAMCO	2553 CANNON ST		NEW ALBANY	IN	IN MANIFEST, RCRA-NonGen

EDR ZIP Code Scan Report

ZIP	EDR-ID	Facility ID	Name	Address	Map/Dir/Dist	City	State	Databases
47150	S108533290	9888	SCHWAN'S HOME SERVICE, INC.	4115 CAPITAL DRIVE		NEW ALBANY	IN	TIER 2
47150	S103905126	199707054		4140 CAPITAL DR		NEW ALBANY	IN	SPILLS
47150	S103804051	199707053		4160 CAPITAL DR		NEW ALBANY	IN	SPILLS
47150	S107706388		REDI STRIP OF NEW ALBANY, INC.	4160 CAPITAL DR		NEW ALBANY	IN	AIRS
47150	1001213936	INR000013953	WOODSTRIPPER THE	4160 CAPITAL DR NW CORNER		NEW ALBANY	IN	IN MANIFEST, RCRA-NonGen
47150	1000463877	110002354531	REDI STRIP OF NEW ALBANY INCORPOR	4160 CAPITAL DRIVE		NEW ALBANY	IN	IN MANIFEST, RCRA-CESQG, FINDS
47150	1004498304	110011996705	SCHWANS SALES ENTERPRISE	4115 CAPITOL DR		NEW ALBANY	IN	FINDS
47150	1000510234	110003109029	PLIABLE VENEERS	4140 CAPITOL DR		NEW ALBANY	IN	IN MANIFEST, RCRA-NonGen, FINDS
47150	S103802796	199603127		CAPTAIN FRANK RD / I-64 OVERPASS	**	NEW ALBANY	IN	SPILLS
47150	S103798250	199207150		CAPTAIN FRANK RD 91 OAKLAND CT	**	NEW ALBANY	IN	SPILLS
47150	S106739707	199004197		540 CENTRAL COURT		NEW ALBANY	IN	SPILLS
47150	S106743343	198909027		540 CENTRAL COURT-PARKING LOT	**	NEW ALBANY	IN	SPILLS
47150	S105102409	199506228		540 CENTRAL CRT	**	NEW ALBANY	IN	SPILLS
47150	S107704844		CAMEO BRANDS INC	540 CENTRAL CT		NEW ALBANY	IN	AIRS
47150	1007093188	IND982062697	CAMEO MARBLE DIV OF LTD	540 CENTRAL CT		NEW ALBANY	IN	IN MANIFEST, RCRAInfo-LQG
47150	1000263596	11000401967	CAMEO MARBLE	540 CENTRAL CT.		NEW ALBANY	IN	TIER 2, FINDS, TRIS
47150	1004493526	110011946332	HB TRUCKING	875 CENTRAL CT		NEW ALBANY	IN	FINDS
47150	U000185404	4678	QUALITY WAREHOUSE PLUS LLC	875 CENTRAL CT		NEW ALBANY	IN	LUST, UST
47150	1000148524	110003084563	IDEAL WOOD PRODUCTS INC	890 CENTRAL CT		NEW ALBANY	IN	IN MANIFEST, CERCLIS-NFRAP, RCRAInfo-SQG, FINDS
47150	1004492366	110012067002	GLOVER & SPRIGLER INC	2301 CHARLESTON RD		NEW ALBANY	IN	FINDS
47150	1001077110	110003124379	THORNTON OIL CORP STORE #37	2750 CHARLESTON RD		NEW ALBANY	IN	IN MANIFEST, RCRA-NonGen, FINDS
47150	U003969566	5664	MARATHON UNIT 1619	2750 CHARLESTON RD		NEW ALBANY	IN	UST
47150	U003093689	6385	MARATHON UNIT 1619	2750 CHARLESTON RD		NEW ALBANY	IN	LUST
47150	1008003115	110020747600	MEIJER#220	4206 CHARLESTON RD		NEW ALBANY	IN	FINDS
47150	1007989677	INR000113340	MEIJER#220	4206 CHARLESTON RD		NEW ALBANY	IN	IN MANIFEST, RCRA-CESQG
47150	1001304893	199509146		2250 CHARLESTOWN RD, # 37		NEW ALBANY	IN	SPILLS
47150	U003113837	15563	DBA G & G OIL	2301 CHARLESTOWN RD		NEW ALBANY	IN	UST
47150	S103364719	199712064		2529 CHARLESTOWN RD		NEW ALBANY	IN	SPILLS
47150	1000754569	14614	CARTON CRAFT CORP	2549 CHARLESTOWN RD		NEW ALBANY	IN	LUST, UST
47150	1004493530	110011946378	CARTON CRAFT CORP	2549 CHARLESTOWN RD		NEW ALBANY	IN	FINDS
47150	1000464152	110003077018	SILLINGS DAN BUICK	2556 CHARLESTOWN RD		NEW ALBANY	IN	IN MANIFEST, RCRA-NonGen, FINDS
47150	1005638669	110012080149	SONIC RESTAURANT CORP	2557 CHARLESTOWN RD		NEW ALBANY	IN	FINDS
47150	U003514930	22654	SONIC RESTAURANT CORP	2557 CHARLESTOWN RD		NEW ALBANY	IN	LUST, UST
47150	S103905191	199803154		2557 CHARLESTOWN RD		NEW ALBANY	IN	SPILLS
47150	1004490072	110003113586	ERL INC	2560 CHARLESTOWN RD		NEW ALBANY	IN	IN MANIFEST, RCRA-CESQG, FINDS
47150	U003141738	13842	ELECTROMECHANICAL RESEARCH LAB I	2560 CHARLESTOWN RD P O BOX 1026		NEW ALBANY	IN	LUST, UST
47150	S104531336	200005007		2563 CHARLESTOWN ROAD, OLD PIZZA H		NEW ALBANY	IN	SPILLS
47150	1004495383	110011970484	KAHL S #873	2589 CHARLESTOWN		NEW ALBANY	IN	FINDS
47150	S108162291	IN0503403	PERSONAL APPERANCE CLEANERS	2593 CHARLESTOWN RD		NEW ALBANY	IN	DRYCLEANERS
47150	S108162284	IN0503401	CONA \$1.75 CLEANERS	2600 CHARLESTOWN RD.		NEW ALBANY	IN	DRYCLEANERS
47150	S106824645	200501311		2635 CHARLESTOWN ROAD		NEW ALBANY	IN	SPILLS
47150	1000513175	110003112872	VALVOLINE INSTANT OIL CHANGE	2648 CHARLESTOWN RD		NEW ALBANY	IN	IN MANIFEST, RCRA-NonGen, FINDS
47150	U000191847	12572	THE RENTAL MART INC	2668 CHARLESTOWN RD		NEW ALBANY	IN	UST
47150	S108090369	200608003		2668 CHARLESTOWN RD		NEW ALBANY	IN	SPILLS
47150	1005675371	110012107969	RENTAL MART INC	2668 CHARLESTOWN RD		NEW ALBANY	IN	FINDS
47150	1004494523	110011962714	WALGREENS	2755 CHARLESTOWN RD		NEW ALBANY	IN	FINDS
47150	1000441101	110003094507	NU YALE DRY CLEANERS	2756 CHARLESTOWN RD		NEW ALBANY	IN	IN MANIFEST, RCRA-NonGen, FINDS
47150	U003951528	708	CHARLESTOWN RD BP SERVICE	2757 CHARLESTOWN RD		NEW ALBANY	IN	UST
47150	10001123663	110003128188	BAUMGARDNER HOGAN INC	2757 CHARLESTOWN RD		NEW ALBANY	IN	IN MANIFEST, RCRA-NonGen, FINDS
47150	1000515454	13894	KEYSTOPS SAV-A-STEP #14	2767 CHARLESTOWN RD		NEW ALBANY	IN	LUST, UST
47150	1004490794	110012058913	PAPA JOHN S	2767 CHARLESTOWN RD		NEW ALBANY	IN	FINDS
47150	1005589704	110012023817	KRAFT GRACELAND MEMORIAL PARK	2778 CHARLESTOWN RD		NEW ALBANY	IN	FINDS
47150	U003141752	13985	KRAFT-GRACELAND MEMORIAL PARK	2778 CHARLESTOWN ROAD		NEW ALBANY	IN	UST
47150	1010499141	110032665649	KROGER CO STORE 744	2864 CHARLESTOWN RD		NEW ALBANY	IN	FINDS
47150	S108836467		KROGER CO STORE 744	2864 CHARLESTOWN RD		NEW ALBANY	IN	IN MANIFEST
47150	1010563829	INR000120121	KROGER CO STORE 744	2864 CHARLESTOWN RD		NEW ALBANY	IN	RCRA-CESQG
47150	U003951075	24703	KROGER LIMITED PARTNERSHIP 1	2864 CHARLESTOWN RD		NEW ALBANY	IN	UST
47150	1004499396	110012006756	DAIRY MART 735	3706 CHARLESTOWN RD		NEW ALBANY	IN	FINDS
47150	1000762080	18523	DAIRY MART #735	3706 CHARLESTOWN RD		NEW ALBANY	IN	LUST, UST
47150	U001080349	9882	NEW ALBANY-FLOYD COUNTY SCHOOL	4202 CHARLESTOWN RD		NEW ALBANY	IN	UST
47150	1004699050	110003084536	CAPROSSER VOCATIONAL CTR	4202 CHARLESTOWN RD		NEW ALBANY	IN	IN MANIFEST, RCRA-CESQG, FINDS

EDR ZIP Code Scan Report

ZIP	EDR-ID	Facility ID	Name	Address	Map/Dir/Dist	City	State	Databases
47150	1008301813	110036985411	CHARLES ALLEN PROSSER SCH OF TECH	4202 CHARLESTOWN RD		NEW ALBANY	IN	FINDS
47150	1000514175	110003113504	FLOYD CO SCHOOLS TRANS DEPT	4202 CHARLESTOWN RD B		NEW ALBANY	IN	IN MANIFEST, RCRA-CESQG, FINDS
47150	S103019456	199506082		4207 CHARLESTOWN RD		NEW ALBANY	IN	SPILLS
47150	S105588670	4000028	CHT	4218-4304 CHARLESTOWN ROAD		NEW ALBANY	IN	BROWNFIELDS
47150	U003988644	24817	MEIJER #220	4220 CHARLESTOWN RD		NEW ALBANY	IN	UST
47150	S108091436	25741	MEIJER #220	4220 CHARLESTOWN RD.		NEW ALBANY	IN	TIER 2
47150	S105158437	200111093		5117 CHARLESTOWN RD		NEW ALBANY	IN	SPILLS
47150	U000191358	9654	SERVICE SALES	5117 CHARLESTOWN RD		NEW ALBANY	IN	UST
47150	1005650794	110012116904	SERVICE SALES ASSOCIATES INC	5117 CHARLESTOWN RD		NEW ALBANY	IN	FINDS
47150	S106954993	199803043		CHARLESTOWN RD	**	NEW ALBANY	IN	SPILLS
47150	S106957487	200302201		CHARLESTOWN RD / BLACKISTON MILL		NEW ALBANY	IN	SPILLS
47150	1000756701	10591	BIGFOOT #162	2589 CHARLESTOWN-GENUNG		NEW ALBANY	IN	LUST, UST
47150	S103805810	199811089		CHARLSTOWN RD / OLD FORD RD		NEW ALBANY	IN	SPILLS
47150	1000392730	110008341035	AT&T LONG LINES	ON CHRISTEN RD NW OF N ALBANY	**	NEW ALBANY	IN	IN MANIFEST, RCRA-NonGen, FINDS
47150	1005601392	110012011483	MCI TELECOMMUNICATIONS	CITY LIMITS ON JACKSON ST	**	NEW ALBANY	IN	FINDS
47150	S105776030	200302057		1362 CORDEN PIKE	**	NEW ALBANY	IN	SPILLS
47150	S108088440	199305042		NW CORNER DIKE A G TANK	**	NEW ALBANY	IN	SPILLS
47150	S103018882	199503217		SE CORNER OF BLDG	**	NEW ALBANY	IN	SPILLS
47150	U000188215	6383	THORNTON OIL CORP NO 11	1342 CORYDON PIKE		NEW ALBANY	IN	UST
47150	1004496088	110011977192	THORNTON OIL SVC STA	1342 CORYDON PK		NEW ALBANY	IN	FINDS
47150	1000510144	110003108431	RICHARDSON IMAGING SER INC	1812 CORYDON PIKE		NEW ALBANY	IN	IN MANIFEST, RCRA-NonGen, FINDS
47150	S107598905	200601049		2120 CORYDON PIKE		NEW ALBANY	IN	SPILLS
47150	1006828014	110013877144	BILL KRAEMER VENEERS, INCORPORATE	2235 CORYDON PIKE		NEW ALBANY	IN	FINDS
47150	1004497869	110011992709	JIM PEARCE	2415 CORYDON PIKE		NEW ALBANY	IN	FINDS
47150	1008303533	110021955945	PINE VIEW ELEMENTARY SCHOOL	2524 CORYDON PIKE		NEW ALBANY	IN	FINDS
47150	S103806432	199902163		2941 CORYDON PK		NEW ALBANY	IN	SPILLS
47150	S105156849	200106021		3248 CORYDON PIKE		NEW ALBANY	IN	SPILLS
47150	S108890129	200712002		3507 CORYDON WAY		NEW ALBANY	IN	SPILLS
47150	1004490258	110012042921	HARRITT DOUGLAS A	4600 CORYDON PIKE		NEW ALBANY	IN	FINDS
47150	U001081737	14567	DOUBLAS A HARRITT	4600 CORYDON PIKE		NEW ALBANY	IN	UST
47150	S106824661	200502167		111 WEST COTTON AVENUE		NEW ALBANY	IN	SPILLS
47150	S105098486	199106127		CREEK ALONG HAUSFELDT LANE	**	NEW ALBANY	IN	SPILLS
47150	1004485024	110012090824	ADAMS CUSTOM VENEERS INC	300 CULBERTSON AVE		NEW ALBANY	IN	FINDS
47150	1005521059	110012022532	ANDES GREG	332 W DAISY LN		NEW ALBANY	IN	FINDS
47150	U003951673	908	GREG ANDRES	332 W DAISY LN		NEW ALBANY	IN	UST
47150	1005619626	110012036812	CLEAR CHANNEL COMMUNICATIONS	414 DAISY LANE	**	NEW ALBANY	IN	FINDS
47150	U001080137	16124	RADIO TRANSMITTER SITE	414 DAISY LANE		NEW ALBANY	IN	UST
47150	1004482411	110012125226	INTERSTATE CONCRETE & BUILDING	1401 DEWEY ST		NEW ALBANY	IN	FINDS
47150	U003969209	18657	NEW ALBANY CONCRETE SERVICE INC	1401 DEWEY ST PO BOX 655	**	NEW ALBANY	IN	UST
47150	1004485824	110012083770	CADE DAVID	1626 DEWEY ST		NEW ALBANY	IN	FINDS
47150	1008215339	110020921476		DIVISION ST., NEXT TO SUBSTATION	**	NEW ALBANY	IN	FINDS
47150	S105102165	199503216		DOCKS 409 JACKSON ST	**	NEW ALBANY	IN	SPILLS
47150	S106957091	200507111		2705 MC DONALD	**	NEW ALBANY	IN	SPILLS
47150	S103800490	199404105		2705 NC DONALD AVENUE	**	NEW ALBANY	IN	SPILLS
47150	1008237897	110021289906	W. M. KELLEY COMPANY, INC.	620 DUNGEE ROAD	**	NEW ALBANY	IN	FINDS
47150	1000510381	110003109831	KELLEY WM CO INC	620 DURGEE RD		NEW ALBANY	IN	IN MANIFEST, RCRAInfo-SQG, FINDS
47150	S107706888		W.M. KELLEY COMPANY INC.	620 DURGEE RD		NEW ALBANY	IN	AIRS
47150	S103361826	199505113		100 FT E OF HAUSS SQ	**	NEW ALBANY	IN	SPILLS
47150	S106745816	200410002		1031 E.6TH STREET		NEW ALBANY	IN	SPILLS
47150	S106744766	200004237		4040 EARNINGS WAY		NEW ALBANY	IN	SPILLS
47150	1004485088	110012090003	CONWAY ENTERPRISES	4100 EARNINGS WAY		NEW ALBANY	IN	FINDS
47150	1001123630	110003127688	LILLY INDUSTRIES INC	4215 EARNINGS WAY		NEW ALBANY	IN	IN MANIFEST, RCRA-NonGen, FINDS
47150	1000391572	110003099110	EAST COAST BUILDING FASTENERS	4230 EARNINGS WAY		NEW ALBANY	IN	IN MANIFEST, RCRA-CESQG, FINDS
47150	S103905024	199606047		I-64 EAST, 3/4 M W OF EXIT 123	**	NEW ALBANY	IN	SPILLS
47150	S106545207	200406225		EFFECTED OUTFALL AT 2906 LARKWOOD	**	NEW ALBANY	IN	SPILLS
47150	U003931667	24697	SUPREME BULK OIL	1223 E EIGHTH ST	**	NEW ALBANY	IN	LUST, UST
47150	1000825359	110003117056	EARLS SVC CTR	834 E EIGHTH ST		NEW ALBANY	IN	IN MANIFEST, RCRA-CESQG, FINDS
47150	U000190515	9361	NEW ALBANY-FLOYD COUNTY PARKS	1721 EKin AVE		NEW ALBANY	IN	UST
47150	1005605284	110011950317	NEW ALBANY-FLOYD CO PARKS	1721 EKin AVE		NEW ALBANY	IN	FINDS
47150	1008257126	110021502337	SILVER STREET ELEMENTARY SCH	2023 EKin AVE		NEW ALBANY	IN	FINDS
47150	U001543781	18834	NEW ALBANY NATIONAL CEMETARY 867	1943 ELKIN AVE		NEW ALBANY	IN	UST
47150	1004482824	110012106390	NEW ALBANY NATL CEMETARY 867	1943 ELKINS AVE		NEW ALBANY	IN	FINDS
47150	U003984550	24779	GLENN LEWIS	133 ELM ST	**	NEW ALBANY	IN	UST
47150	S108162266	IN0503396	ELM STREET WASH & LAUNDRY	1406 E ELM ST		NEW ALBANY	IN	DRYCLEANERS

EDR ZIP Code Scan Report

ZIP	EDR-ID	Facility ID	Name	Address	Map/Dir/Dist	City	State	Databases
47150	1000510751	110003111524	REMOTE SERVICES CONVENIENT FOOD I	1412 ELM ST		NEW ALBANY	IN	IN MANIFEST, RCRA-NonGen, FINDS, UST
47150	S106956843	200505111		3RD / ELM		NEW ALBANY	IN	SPILLS
47150	1000464298	110003078008	KENTUCKY TRMT PEST CONTROL CO	415 E ELM ST		NEW ALBANY	IN	IN MANIFEST, RCRA-NonGen, FINDS
47150	S105100071	199303141		800 ELMWOOD RD		NEW ALBANY	IN	SPILLS
47150	S105099025	199202047		826 ELMWOOD AVE		NEW ALBANY	IN	SPILLS
47150	S105100567	199308121		826 ELMWOOD AVE		NEW ALBANY	IN	SPILLS
47150	S105101386	199406274		826 ELMWOOD AVENUE		NEW ALBANY	IN	SPILLS
47150	S104904191	200012101		827 ELMWOOD		NEW ALBANY	IN	SPILLS
47150	S105973943	200309099		828 ELMWOOD		NEW ALBANY	IN	SPILLS
47150	S106739985	199307249		826 ELWOOD + FALL RUN CR	**	NEW ALBANY	IN	SPILLS
47150	1003870601	IND980500474	NEW ALBANY DUMP	SOUTH END OF 19TH ST RIVER BNK	**	NEW ALBANY	IN	CERCLIS-NFRAP
47150	S104809236	200011027		SOUTH END OF BANK STREET	**	NEW ALBANY	IN	SPILLS
47150	S106745779	200410081		300 ERNI AVENUE		NEW ALBANY	IN	SPILLS
47150	1008301815	110021962438	FAIRMONT ELEMENTARY SCHOOL	FAIRMONT/ABBIEDELL	**	NEW ALBANY	IN	FINDS
47150	S106544924	200407020		2508 FAIRMOUNT AVE		NEW ALBANY	IN	SPILLS
47150	S103800820	199407084		FALL RUN CREEK	**	NEW ALBANY	IN	SPILLS
47150	1005840141	110006971802	SITE ID 180430007	FALLING RUN	**	NEW ALBANY	IN	FINDS
47150	1008212030	110020873170	NORTH OF POWERPLANT	FALLING RUN	**	NEW ALBANY	IN	FINDS
47150	S103804866	199804149		FALLING RUN CREEK	**	NEW ALBANY	IN	SPILLS
47150	1000330671	110003069526	SUNOCO SERVICE STATION	327 W FIFTH ST		NEW ALBANY	IN	RCRA-NonGen, FINDS
47150	1000825396	110003117378	NEW ALBANY FIRE DEPT	39 W FIFTH ST		NEW ALBANY	IN	IN MANIFEST, RCRA-NonGen, FINDS
47150	1000422286	110003089835	KENTUCKIANA MACK SALES AND SERVIC	44 W FIFTH ST		NEW ALBANY	IN	IN MANIFEST, RCRA-NonGen, FINDS
47150	S106744968	199207155		FIRE PUMPHOUSE SW PARKING AREA	**	NEW ALBANY	IN	SPILLS
47150	1000756202	14491	RIVERSIDE RECYCLING INC	1001 W FLOYD		NEW ALBANY	IN	UST
47150	1004494974	110011967005	RIVERSIDE RECYCLING INC	1001 W FLOYD ST		NEW ALBANY	IN	FINDS
47150	1004699720	110003120694	FOX BRUCE INC	5300 FOUNDATION BLVD		NEW ALBANY	IN	IN MANIFEST, RCRAInfo-SQG, FINDS
47150	1009317612	110024430445	TG MISSOURI CORP (NEW ALBANY IN SIT	5331 FOUNDATION BLVD		NEW ALBANY	IN	FINDS
47150	S107706707		TG MISSOURI CORPORATION	5331 FOUNDATION BLVD		NEW ALBANY	IN	AIRS
47150	1009217036	INR000115949	TG MISSOURI CORP (NEW ALBANY IN SIT	5331 FOUNDATION BLVD		NEW ALBANY	IN	IN MANIFEST, RCRAInfo-SQG
47150	S106741001	199312134		FROM ABOUT 610 MM	**	NEW ALBANY	IN	SPILLS
47150	1004488418	110012051386	BI CO TRANSFER	FRONTAGE RD	**	NEW ALBANY	IN	FINDS
47150	S105102802	199511112		GAHLEGER GENERATING STATION	**	NEW ALBANY	IN	SPILLS
47150	S106740820	200408261		GALLAGER POWER PLANT	**	NEW ALBANY	IN	SPILLS
47150	S105100659	199309147		GALLAGHER GENERATING STATION	**	NEW ALBANY	IN	SPILLS
47150	S104808988	200010061		GALLAGHER POWER PLANT, SR 111	**	NEW ALBANY	IN	SPILLS
47150	S106545162	200407169		GALLAGHER STATION, 30 JACKSON STRE	**	NEW ALBANY	IN	SPILLS
47150	S106824434	200501331		GALLIGER PLANT	**	NEW ALBANY	IN	SPILLS
47150	1000509166	19787	GLOBAL MILLWORK	1630 GRANT LINE RD		NEW ALBANY	IN	UST
47150	S108162282	IN0503397	GRANT LINE COIN LAUNDRY	1921 GRANT LINE RD		NEW ALBANY	IN	DRYCLEANERS
47150	S105104056	199802013		2002 GRANT LINE RD		BEECHWOOD	IN	SPILLS
47150	S106741248	199002135		2005 GRANT LINE RD		NEW ALBANY	IN	SPILLS
47150	1004493396	110012076591	BIGFOOT 81	2104 GRANT LINE RD		NEW ALBANY	IN	FINDS
47150	U001081941	15285	JOHNSON OIL BIGFOOT #081	2104 GRANT LINE RD		NEW ALBANY	IN	LUST, UST
47150	S108483779		INDIANA DEPARTMENT OF TRANSPORTA	2113 GRANT LINE RD		NEW ALBANY	IN	AIRS
47150	S105103747	199706153		2116 GRANT LINE RD		NEW ALBANY	IN	SPILLS
47150	1005510993	110012133869	GRANT LINE NURSERY & GARDEN	2223 GRANT LINE RD		NEW ALBANY	IN	FINDS
47150	S103805964	199812058		2223 GRANT LINE RD		NEW ALBANY	IN	SPILLS
47150	U003141612	12592	GRANT LINE GARDEN CNTR & NURSERY	2223 GRANT LINE ROAD		NEW ALBANY	IN	UST
47150	S103905538	199904206		2223 GRANT LINE ROAD		NEW ALBANY	IN	SPILLS
47150	1006328915	110012705304	KEY COMMUNICATIONS SERVICES INC	2633 GRANT LINE RD		NEW ALBANY	IN	FINDS
47150	S103797604	199111090		2710 GRANT LINE RD		NEW ALBANY	IN	SPILLS
47150	1005675523	110012118868	STEMWOOD CORPORATION	2710 GRANT LINE RD		NEW ALBANY	IN	FINDS
47150	S105101795	199411091		2710 GRANT LINE ROAD		NEW ALBANY	IN	SPILLS
47150	1009518934		NEW ALBANY - FLOYD CNTY CONSOLIDA	2813 GRANT LINE		NEW ALBANY	IN	FTTS, HIST FTTS
47150	1007287783		NEW ALBANY - FLOYD CNTY CONSOLIDA	2813 GRANT LINE PO BOX 1087		NEW ALBANY	IN	FTTS, HIST FTTS
47150	1000757232	13984	LANCASTER BROTHERS LAND	2813 GRANT LINE RD		NEW ALBANY	IN	UST
47150	U001080760	12019	ORGANIZATIONAL MAINTAINANCE SHOP	2909 GRANT LINE RD		NEW ALBANY	IN	UST
47150	S103364221	199706210		2909 GRANT LINE RD		NEW ALBANY	IN	SPILLS
47150	S103804160	199708085	NORTHERN STAR MINERALS	2910 GRANT LINE RD		NEW ALBANY	IN	AIRS, SPILLS
47150	S105098962	199201037		2910 GRANT LINE ROAD		NEW ALBANY	IN	SPILLS
47150	1008052325	110020659367	NORTHERN STAR MINERALS	2912 GRANT LINE RD		NEW ALBANY	IN	FINDS
47150	S103356064	199010123		2912 GRANT LINE ROAD		NEW ALBANY	IN	SPILLS
47150	1007152923	110016677639	PILLSBURY	3301 GRANT LINE		NEW ALBANY	IN	FINDS
47150	1000516256	198906142		3301 GRANT LINE RD		NEW ALBANY	IN	SPILLS
47150	S106741824	198901136		3303 GRANT LINE ROAD		NEW ALBANY	IN	SPILLS
47150	1000441102	110007570707	NU YALE DRY CLEANERS	3314 GRANT LINE RD		NEW ALBANY	IN	IN MANIFEST, RCRA-NonGen,

EDR ZIP Code Scan Report

ZIP	EDR-ID	Facility ID	Name	Address	Map/Dir/Dist	City	State	Databases
47150	1000762512	8308	CONVENIENT FOOD MART #236	3417 GRANT LINE RD		NEW ALBANY	IN	FINDS
47150	1004499696	110012128278	CONVENIENT FOOD MART 236	3417 GRANT LINE RD		NEW ALBANY	IN	LUST, UST
47150	S105553417	200208236		3601 GRANT LINE		NEW ALBANY	IN	FINDS
47150	U003094715	16942	DAIRY MART #0236	3601 GRANT LINE RD		NEW ALBANY	IN	SPILLS
47150	1004493150	110012074218	DAIRY MART 236	3601 GRANT LINE RD		NEW ALBANY	IN	UST
47150	1005651741	110012116566	SAV A STEP 54	4016 GRANT LINE ROAD		NEW ALBANY	IN	FINDS
47150	U001078122	4115	I U SOUTHEAST	4201 GRANT LINE RD		NEW ALBANY	IN	FINDS
47150	1000245703	110003082823	INDIANA UNIVERSITY SOUTHEAST	4201 GRANT LINE RD		NEW ALBANY	IN	UST
47150	S104732485	200008098		4701 GRANT LINE ROAD, BALDKNOB RD,		NEW ALBANY	IN	IN MANIFEST, RCRA-CESQG, FINDS, MLTS
47150	1008257121	1100021501873	GRANT LINE SCHOOL	4811 GRANT LINE RD		NEW ALBANY	IN	SPILLS
47150	S107705475		HITACHI CABLE INDIANA, INC.	5300 GRANT LINE RD		NEW ALBANY	IN	FINDS
47150	1000451497	110000401985	HITACHI CABLE INDIANA	5300 GRANT LINE RD		NEW ALBANY	IN	AIRS
47150	S107708062	9744	HITACHI CABLE INDIANA	5300 GRANT LINE ROAD		NEW ALBANY	IN	FINDS
47150	S105104695	199903113		GRANT LINE ROAD	**	NEW ALBANY	IN	TIER 2
47150	1000987052	110001322024	LYNCO MILLWORK & MFG	1630 GRANTLINE RD		NEW ALBANY	IN	SPILLS
47150	S108162450	IN0503699	PRESSED FOR TIME, INC	1923 GRANTLINE RD		NEW ALBANY	IN	IN MANIFEST, RCRA-NonGen, FINDS
47150	1000689518	110003116226	SUPERAMERICA 1067	2005 GRANTLINE RD		NEW ALBANY	IN	DRYCLEANERS
47150	1004699945	INR000005017	SUPERAMERICA 5652	2007 GRANTLINE RD		NEW ALBANY	IN	IN MANIFEST, RCRA-NonGen
47150	U003950622	1320	SPEEDWAY NO 9652	2007 GRANTLINE RD		NEW ALBANY	IN	LUST, UST
47150	U004020288	1320	SPEEDWAY NO 9652	2007 GRANTLINE RD		NEW ALBANY	IN	UST
47150	1000515193	3697	FALLS CITY SUBDISTRICT	2113 GRANTLINE RD		NEW ALBANY	IN	LUST, UST
47150	1007093283	IND984903856	INDOT NEW ALBANY UNIT SITE 65401	2113 GRANTLINE RD		NEW ALBANY	IN	IN MANIFEST, RCRA-CESQG
47150	1007135520	110015834935	INDOT NEW ALBANY UNIT SITE 65401	2113 GRANTLINE RD		NEW ALBANY	IN	FINDS
47150	1004699434	110003111276	NEW ALBANY SUB DISTRICT 65401	2113 GRANTLINE RD		NEW ALBANY	IN	FINDS
47150	1005614412	110012010885	PHILLIP S 66 SVC STA	2316 GRANTLINE RD		NEW ALBANY	IN	FINDS
47150	U003141613	12598	PHILLIPS 66 SERVICE STATION	2316 GRANTLINE ROAD		NEW ALBANY	IN	UST
47150	U003093386	199411188	STEMWOOD CORP	2710 GRANTLINE RD		NEW ALBANY	IN	SPILLS, UST
47150	S103359689	199309017		2710 GRANTLINE ROAD		NEW ALBANY	IN	SPILLS
47150	S103799666	199308140		2710 GRANTLINE ROAD		NEW ALBANY	IN	SPILLS
47150	1004482276	110011436179	PARAMOUNT PLYWOOD PRODUCTS	2720 GRANTLINE RD		NEW ALBANY	IN	FTTS, HIST FTTS, FINDS
47150	1000907714	110003117449	NEW ALBANY FLOYD CTY SCHOOL CORP	2813 GRANTLINE RD		NEW ALBANY	IN	IN MANIFEST, RCRA-NonGen, FINDS
47150	U001078515	5499	W R GRACE	2818 GRANTLINE RD		NEW ALBANY	IN	UST
47150	S105096969	198906126		2909 GRANTLINE RD		NEW ALBANY	IN	SPILLS
47150	1004487043	110003091500	IN STATE OF ORG MAINT SHOP 9 ARMY A	2909 GRANTLINE RD		NEW ALBANY	IN	IN MANIFEST, RCRA-CESQG, FINDS
47150	1000168555	110009389973	NORTHERN STAR MINERALS	2910 GRANTLINE RD		NEW ALBANY	IN	IN MANIFEST, RCRA-CESQG, FINDS
47150	U003209171	15267	NORTHERN STAR MINERALS IN	2910 GRANTLINE RD		NEW ALBANY	IN	UST
47150	S108270878	200612182	MURPHY USA #6790	2912 GRANTLINE RD		NEW ALBANY	IN	LUST, SPILLS
47150	U003868940	24618	MURPHY USA #6790	2912 GRANTLINE RD		NEW ALBANY	IN	UST
47150	U003603545	23012	NEW ALBANY FIRE DEPT	3037 GRANTLINE RD		NEW ALBANY	IN	UST
47150	1004491773	110011835256	FAITH COMMUNITY CH SCHOOL 22	3105 GRANTLINE RD		NEW ALBANY	IN	FINDS
47150	1000689496	110003115940	THORNTON OIL	3309 GRANTLINE RD		NEW ALBANY	IN	IN MANIFEST, RCRA-NonGen, FINDS
47150	U003141953	16207	THORNTON OIL CORP #77	3309 GRANTLINE RD		NEW ALBANY	IN	UST
47150	S106518381	IN0503629	NU YALE CLEANERS	3314 GRANTLINE ROAD		NEW ALBANY	IN	DRYCLEANERS
47150	S108836463		KROGER CO STORE 395	3400 GRANTLINE RD		NEW ALBANY	IN	IN MANIFEST
47150	1010563832	INR000120154	KROGER CO STORE 395	3400 GRANTLINE RD		NEW ALBANY	IN	RCRA-CESQG
47150	1010499143	110032665667	KROGER CO STORE 395	3400 GRANTLINE RD		NEW ALBANY	IN	FINDS
47150	1004486089	110012081825	FISCHER S TIRE & SVC	3401 GRANTLINE RD		NEW ALBANY	IN	FINDS
47150	U003093866	8556	FISCHER'S TIRE & SERVICE	3401 GRANTLINE ROSD		NEW ALBANY	IN	UST
47150	1010784378	INR000123653	KMART #7317	3525 GRANTLINE RD		NEW ALBANY	IN	RCRAInfo-SQG
47150	10114056669	110035427384	KMART #7317	3525 GRANTLINE RD		NEW ALBANY	IN	FINDS
47150	1004497357	110011987911	KMART STORE 7317	3525 GRANTLINE RD		NEW ALBANY	IN	FINDS
47150	U001078286	5037	KMART #7317	3525 GRANTLINE RD		NEW ALBANY	IN	UST
47150	U003095222	19792	SAV-A-STEP #54	4016 GRANTLINE RD		NEW ALBANY	IN	UST
47150	1006334827		INDIANA UNIVERSITY SOUTHEAST	4201 GRANTLINE ROAD		NEW ALBANY	IN	MLTS
47150	S103804628	199802074		4214 GRANTLINE RD		NEW ALBANY	IN	SPILLS
47150	1007093244	IND984880047	HITACHI CABLE INDIANA INC	5300 GRANTLINE RD		NEW ALBANY	IN	IN MANIFEST, RCRAInfo-SQG
47150	U003141614	12599	L THORN COMPANY INC	6000 GRANTLINE RD		NEW ALBANY	IN	LUST, UST
47150	1001232173	110003133742	L THORN CO	6000 GRANTLINE RD		NEW ALBANY	IN	IN MANIFEST, RCRA-CESQG, FINDS
47150	S103364195	199706152		GRANTLINE GARDEN CENTER		2223 GRANTLINE ROAD	IN	SPILLS
47150	1000514748	110008336087	NEW ALBANY COUNTRY CLUB INC	1702 GRAYBROOK LN		NEW ALBANY	IN	IN MANIFEST, RCRA-CESQG, FINDS, UST
47150	1005840142	110006971811	SITE ID 180431004	2230 GREEN VALLEY RD		NEW ALBANY	IN	FINDS

EDR ZIP Code Scan Report

ZIP	EDR-ID	Facility ID	Name	Address	Map/Dir/Dist	City	State	Databases
47150	1008257122	110021501953	GREEN VALLEY ELEMENTARY SCH	2230 GREEN VALLEY RD		NEW ALBANY	IN	FINDS
47150	S105104208	199805189		3406 GREEN VALLEY ROAD		NEW ALBANY	IN	SPILLS
47150	U003950239	1350	ASHLAND OIL CO	GREEN VALLEY RD		NEW ALBANY	IN	UST
47150	1004483884	110012100724	ASHLAND OIL CO	GREEN VALLEY RD	**	NEW ALBANY	IN	FINDS
47150	1004806239		CARDIOVASCULAR ASSOCIATES	2109 GREENVALLEY ROAD		NEW ALBANY	IN	MLTS
47150	U003969139	17630	JESSE BALLEW	4816 HAMBURG PIKE		JEFFERSONVILLE	IN	UST
47150	1008226023	110020963260	CITY COUNTY BUILDING	311 HAUSS SQ #322	**	NEW ALBANY	IN	FINDS
47150	1008215189	110020920066	HAZELWOOD MIDDLE SCHOOL	1021 HAZELWOOD AVENUE		NEW ALBANY	IN	FINDS
47150	1001817046	110003136053	INDIANA-AMERICAN WATER CO	502 HIGHLAND AVE		NEW ALBANY	IN	IN MANIFEST, RCRA-NonGen, FINDS
47150	94391046		502 HIGHLAND AVE	502 HIGHLAND AVE		NEW ALBANY	IN	ERNS
47150	S103800975	199408194		502 HIGHLAND AVENUE		NEW ALBANY	IN	SPILLS
47150	S103801331	199412098		502 HIGHLAND AVENUE		NEW ALBANY	IN	SPILLS
47150	S103804228	199709015		HIGHLANDER VILLAGE, HY 150 W	**	GALENA	IN	SPILLS
47150	S106744947	200508048		HIGHWATER ROAD / NORFOLK SOUTHE	**	NEW ALBANY	IN	SPILLS
47150	1000421772	110007570306	KOETTER PROP INDUSTRIAL DEV	HOSFELT LN N1/4 MI	**	NEW ALBANY	IN	IN MANIFEST, CERCLIS-NFRAP, RCRA-NonGen, FINDS
47150	S103801645	199503214		AT HOSPITAL		NEW ALBANY	IN	SPILLS
47150	S103023340	199802005		HYW 111 N .5 M S OF CO LINE		NEW ALBANY	IN	SPILLS
47150	S103360408	199404172		WEST I-64 MM 123	**	NEW ALBANY	IN	SPILLS
47150	S106746688	200409067		I265	**	NEW ALBANY	IN	SPILLS
47150	S104993195	200103074		1946 INDIANA AVE.		NEW ALBANY	IN	SPILLS
47150	S104993227	200103106		1946 INDIANA AVE.		NEW ALBANY	IN	SPILLS
47150	1005449349	47150SPWNM20	SPAWN MATE INC.	2049 INDIANA AVE		NEW ALBANY	IN	TRIS
47150	1005437129		SPAWN MATE, INC	2049 INDIANA AVE		NEW ALBANY	IN	SSTS
47150	1004486502	110000402010	SPAWN MATE INCORPORATED	2049 INDIANA AVE.		NEW ALBANY	IN	IN MANIFEST, AIRS, RCRA-CESQG, FINDS
47150	1008215646	110020923777	BABB WELL FIELD	INDIANA CITY WATER CORP	**	NEW ALBANY	IN	FINDS
47150	S107705277		FLINT INK NORTH AMERICA CORPORATIC	800 INDUSTRIAL BLVD		NEW ALBANY	IN	AIRS
47150	94402143		800 INDUSTRIAL BLVD	800 INDUSTRIAL BLVD		NEW ALBANY	IN	ERNS
47150	S103017992	199411128		800 INDUSTRIAL BLVD		NEW ALBANY	IN	SPILLS
47150	1001413112	199208068		800 INDUSTRIAL BLVD		NEW ALBANY	IN	SPILLS
47150	S105157749	200108262		800 INDUSTRIAL BLVD		NEW ALBANY	IN	SPILLS
47150	S103364272	199709008		800 INDUSTRIAL BLVD		NEW ALBANY	IN	SPILLS
47150	94407641		800 INDUSTRIAL BLVD	800 INDUSTRIAL BLVD		NEW ALBANY	IN	ERNS
47150	96479599		800 INDUSTRIAL BLVD	800 INDUSTRIAL BLVD		NEW ALBANY	IN	ERNS
47150	92276957		800 INDUSTRIAL BLVD.	800 INDUSTRIAL BLVD.		NEW ALBANY	IN	ERNS
47150	S108836370		FLINT GROUP NORTH AMERICA	800 INDUSTRIAL PARK		NEW ALBANY	IN	IN MANIFEST
47150	1000464259	110000493822	FLINT GROUP NORTH AMERICA	800 INDUSTRIAL PK		NEW ALBANY	IN	IN MANIFEST, RCRA-NonGen, FINDS
47150	S105103918	199710073		800 INDUSTRIAL PLACE		NEW ALBANY	IN	SPILLS
47150	S105100506	199307262		895 INDUSTRIAL		NEW ALBANY	IN	SPILLS
47150	S105097972	199011027		895 INDUSTRIAL		NEW ALBANY	IN	SPILLS
47150	1011547576		BLUE GRASS CHEM (NEW ALBANY)	895 INDUSTRIAL BLVD		NEW ALBANY	IN	ICIS
47150	1011609889		BLUE GRASS CHEM SPEC PLT 1	895 INDUSTRIAL BLVD		NEW ALBANY	IN	ICIS
47150	1011501009		BLUE GRASS CHEMICAL SPECIALTIES	895 INDUSTRIAL BLVD		NEW ALBANY	IN	ICIS
47150	1000196911	110000401958	BLUE GRASS CHEMICAL SPECIALTIES	895 INDUSTRIAL BLVD		NEW ALBANY	IN	IN MANIFEST, FINDS, RCRAInfo-LQG, TRIS
47150	S103356159	199006191		895 INDUSTRIAL BLVD		NEW ALBANY	IN	SPILLS
47150	1011609332		BLUE GRASS CHEMICAL SPECIALTIES	895 INDUSTRIAL BLVD		NEW ALBANY	IN	ICIS
47150	1011625445		BLUE GRASS CHEMICAL SPECIALTIES, L.	895 INDUSTRIAL BLVD		NEW ALBANY	IN	ICIS
47150	1011544065		BLUE GRASS CHEMICAL SPECIALTIES, L.F	895 INDUSTRIAL BLVD		NEW ALBANY	IN	ICIS
47150	1011533709		BLUE GRASS CHEMICAL SPECIALTIES, L.	895 INDUSTRIAL BLVD		NEW ALBANY	IN	ICIS
47150	99644694		895 INDUSTRIAL BLVD	895 INDUSTRIAL BLVD		NEW ALBANY	IN	ERNS
47150	94395668		895 INDUSTRIAL BLVD	895 INDUSTRIAL BLVD		NEW ALBANY	IN	ERNS
47150	S104322542	199910020		895 INDUSTRIAL BLVD, BACK OF PROPER		NEW ALBANY	IN	SPILLS
47150	U001077029	139	BLUE GRASS CHEMICAL SPECIALTIES, L.	895 INDUSTRIAL BOULEVARD		NEW ALBANY	IN	TIER 2, LUST, SPILLS, UST
47150	1000863042	110003120257	FIRE KING SECURITY PRODUCTS	940 INDUSTRIAL BLVD		NEW ALBANY	IN	IN MANIFEST, RCRA-NonGen, FINDS
47150	S103804406	199711023		INTER ON 311 AT I 265	**	NEW ALBANY	IN	SPILLS
47150	S104904211	200012121		INTERSECTION OF CHARLESTOWN RD /	**	NEW ALBANY	IN	SPILLS
47150	S107706769		TRANSMONTAIGNE TERMINALING, INC.	20 JACKSON ST		NEW ALBANY	IN	AIRS
47150	1000345726	110000889799	KENTUCKIANNA TERMINAL	20 JACKSON ST		NEW ALBANY	IN	IN MANIFEST, RCRA-CESQG, FINDS, UST
47150	S103014352	199307238		20 JACKSON ST		NEW ALBANY	IN	SPILLS
47150	1010027377	110028102871	TRANSMONTAIGNE PRODUCT SERVICES	20 JACKSON ST		NEW ALBANY	IN	FINDS
47150	S108532070	404	TRANSMONTAIGNE TERMINALING, INC.-K	20 JACKSON ST		NEW ALBANY	IN	TIER 2
47150	1011617780		TRANSMONTAIGNE TERMINALING, INC. -	20 JACKSON ST		NEW ALBANY	IN	ICIS
47150	S105156876	200106046		20 JACKSON ST		NEW ALBANY	IN	SPILLS
47150	93307974		20 JACKSON ST	20 JACKSON ST		NEW ALBANY	IN	ERNS

EDR ZIP Code Scan Report

ZIP	EDR-ID	Facility ID	Name	Address	Map/Dir/Dist	City	State	Databases
47150	1011518248		ITAPCO-KENTUCKIANA TERMINAL, INC.	20 JACKSON ST		NEW ALBANY	IN	ICIS
47150	2002591855		20 JACKSON ST	20 JACKSON ST		NEW ALBANY	IN	ERNS
47150	S103798579	199211018		20 JACKSON ST		NEW ALBANY	IN	SPILLS
47150	1011605937		TRANSMONTAIGNE TERMINALING INC	20 JACKSON ST		NEW ALBANY	IN	ICIS
47150	2001568486		20 JACKSON ST	20 JACKSON ST		NEW ALBANY	IN	ERNS
47150	1011499885		TRANSMONTAIGNE TERMINAL INC.	20 JACKSON ST		NEW ALBANY	IN	ICIS
47150	S103019112	199505005		20 JACKSON ST - DOCK AREA		NEW ALBANY	IN	SPILLS
47150	1001213880	110003129846	FIRST RECOVERY	20 JACKSON ST, SITE A		NEW ALBANY	IN	IN MANIFEST, RCRA-NonGen, FINDS
47150	S103801404	199501043		20 JACKSON STREET		NEW ALBANY	IN	SPILLS
47150	S108089163	200603181		20 JACKSON STREET, ADJACENT OHIO R		NEW ALBANY	IN	SPILLS
47150	S105679122	200211012		30 JACKSON		NEW ALBANY	IN	SPILLS
47150	1011617693		CINERGY/PSI GALLAGHER GENERATING	30 JACKSON ST		NEW ALBANY	IN	ICIS
47150	98438198		30 JACKSON ST	30 JACKSON ST		NEW ALBANY	IN	ERNS
47150	1011570252		PSI ENERGY - GALLAGHER	30 JACKSON ST		NEW ALBANY	IN	ICIS
47150	S105553493	200209009		30 JACKSON ST		NEW ALBANY	IN	SPILLS
47150	1011613146		R GALLAGHER	30 JACKSON ST		NEW ALBANY	IN	ICIS
47150	2006803651		30 JACKSON ST	30 JACKSON ST		NEW ALBANY	IN	ERNS
47150	S108836358		DUKE ENERGY-GALLAGHER STA	30 JACKSON ST		NEW ALBANY	IN	IN MANIFEST
47150	1011551816		CINERGY/PSI - GALLAGHER STA	30 JACKSON ST		NEW ALBANY	IN	ICIS
47150	S109095481			30 JACKSON ST		NEW ALBANY	IN	SPILLS
47150	1005453795	47150PSNRG30	DUKE ENERGY CORP GALLAGHER GENE	30 JACKSON ST		NEW ALBANY	IN	TRIS
47150	1004486208	110007565214	CINERGY/PSI GALLAGHER GENERATING	30 JACKSON ST		NEW ALBANY	IN	IN MANIFEST, RCRAInfo-SQG, FINDS
47150	1011580649		CINERGY - GALLAGHER	30 JACKSON ST		NEW ALBANY	IN	ICIS
47150	1011518411		PSI-ENERGY- GALLAGHER GENERATING	30 JACKSON ST		NEW ALBANY	IN	ICIS
47150	2004733535		30 JACKSON ST.	30 JACKSON ST.		NEW ALBANY	IN	ERNS
47150	S104323333	200003273		30 JACKSON STREET		NEW ALBANY	IN	SPILLS
47150	U001079116	10383	PSI ENERGY GALLAGHER STATION	30 JACKSON STREET		NEW ALBANY	IN	TIER 2, UST
47150	2001567952		30 JACKSON STREET	30 JACKSON STREET		NEW ALBANY	IN	ERNS
47150	97417407		30 JACKSON STREET	30 JACKSON STREET		NEW ALBANY	IN	ERNS
47150	2000524697		30 JACKSON STREET	30 JACKSON STREET		NEW ALBANY	IN	ERNS
47150	S109095381			30 JACKSON STREET		NEW ALBANY	IN	SPILLS
47150	93316383		JACKSON ST	JACKSON ST	**	NEW ALBANY	IN	ERNS
47150	S107706328		DUKE ENERGY INDIANA, INC. - GALLAGHER	JACKSON ST	**	NEW ALBANY	IN	AIRS
47150	93352048		JACKSON ST	JACKSON ST	**	NEW ALBANY	IN	ERNS
47150	S103012935	199302193		2405 JACOBS DR		NEW ALBANY	IN	SPILLS
47150	S105103098	199604170		JAYCEEE PARK WATER ST	**	NEW ALBANY	IN	SPILLS
47150	U003142103	17964	KEYSTOPS SAV-A-STEP #42	3010 ST JOSEPH RD	**	NEW ALBANY	IN	UST
47150	1011481093	110036954524	COMMUNITY MONTESSORI	4102 ST JOSEPH RD		NEW ALBANY	IN	FINDS
47150	S104903050	199703155		3118 JULIN		NEW ALBANY	IN	SPILLS
47150	1004487845	110011390743	GRACELAND CHRISTIAN SCHOOL	3600 KAMER - MILLER RD		NEW ALBANY	IN	FTTS, HIST FTTS, FINDS
47150	S104904004	200011157		4012 KAMER MILLER		NEW ALBANY	IN	SPILLS
47150	S104531298	200004209		111 KLERNER DRIVE		NEW ALBANY	IN	SPILLS
47150	S103802332	199510031		LAGOON SYSTEM	**	NEW ALBANY	IN	SPILLS
47150	S108088901	200310095		LAT 38 DEGREES 16' 12\ N LON 85 DEGRE	**	NEW ALBANY	IN	SPILLS
47150	S108702569	200706195		1732 LINCOLN AVE		NEW ALBANY	IN	SPILLS
47150	S107705636		IRVING MATERIALS, INC.	1731 LINCOLN AVE		NEW ALBANY	IN	AIRS
47150	1010026538	110028086666	NEW ALBANY CONCRETE SERVICE	1732 LINCOLN AVE		NEW ALBANY	IN	FINDS
47150	S107598877	200603020		1732 LINCOLN AVE		NEW ALBANY	IN	SPILLS
47150	S107708116	22289	IMI	1732 LINCOLN AVE		NEW ALBANY	IN	TIER 2
47150	1010681408	110031191564	IRVING MATERIALS, INC	1732 LINCOLN AVE		NEW ALBANY	IN	FINDS
47150	S103365315	199805193		730 LINDEN ST		NEW ALBANY	IN	SPILLS
47150	S103801378	199412210		LOADING PAD	**	NEW ALBANY	IN	SPILLS
47150	U003951729	970	EDWARDSVILLE RADIO TOWER	NO LOCATION GIVEN		EDWARDSVILLE	IN	UST
47150	1000441317	110003086534	FLOYDS KNOBS BODY REPAIR INC	2007 LOGAN AVE		NEW ALBANY	IN	IN MANIFEST, RCRAInfo-SQG, FINDS
47150	S104322952	200002157		LOGAN STREET	**	NEW ALBANY	IN	SPILLS
47150	S106956007	200404172		3006 LOUIS WAY, DOWN GRADIENT STOF	**	NEW ALBANY	IN	SPILLS
47150	S103796657	199011124		LOWEST / CHARKS ST	**	NEW ALBANY	IN	SPILLS
47150	1005674117	110002354390	PRODUCTS SPECIALTIES INCORPORATE	2073 MACDONALD AVENUE		NEW ALBANY	IN	FINDS
47150	1009912695		SCRIBNER PLACE PROPERTY- FORMER I	107 W. MAIN ST; SW CORNER MAIN & STA		NEW ALBANY	IN	US BROWNFIELDS
47150	1010377849	110030941373	SCRIBNER PLACE PROPERTY- FORMER I	107 W. MAIN ST; SW CORNER MAIN & STA	**	NEW ALBANY	IN	FINDS
47150	S105861915	200305238		140 E MAIN ST		NEW ALBANY	IN	SPILLS
47150	1000118472	110000792697	K & I HARDCHROME INC	1900 E MAIN ST		NEW ALBANY	IN	IN MANIFEST, CERCLIS-NFRAP, FINDS, RCRAInfo-LQG
47150	S107705768		K & I HARD CHROME, INC.	1900 E MAIN ST		NEW ALBANY	IN	AIRS
47150	U000186478	5498	FALLS CITIES BOILER	1900 E MAIN ST		NEW ALBANY	IN	UST
47150	S108162283	IN0503398	MAYTAG LAUNDRY & DRY CLEANERS	207 E MAIN ST		NEW ALBANY	IN	DRYCLEANERS
47150	1004490620	110012056782	TOBACCO ROAD C106	302 W MAIN ST		NEW ALBANY	IN	FINDS
47150	U003093347	3349	RED BIRD #106	302 W MAIN ST		NEW ALBANY	IN	UST

EDR ZIP Code Scan Report

ZIP	EDR-ID	Facility ID	Name	Address	Map/Dir/Dist	City	State	Databases
47150	S108530796	4070601	4TH STREET GAS STATION	325 E MAIN ST		NEW ALBANY	IN	BROWNFIELDS
47150	S1005592552	110011948134	TUMBLEBUS	601 W MAIN ST		NEW ALBANY	IN	FINDS
47150	U000187768	10463	MAIN STREET MARATHON	601 WEST MAIN STREET		NEW ALBANY	IN	UST
47150	1004493149	110012074209	DAIRY MART #234	602 W MAIN ST		NEW ALBANY	IN	FINDS
47150	1000754148	8297	CIRCLE K #2229	602 W MAIN ST		NEW ALBANY	IN	LUST, UST
47150	S105469583	200204226		602 W. MAIN ST		NEW ALBANY	IN	SPILLS
47150	1004488415	110012043314	BETTER WAY INC	624 W MAIN ST		NEW ALBANY	IN	FINDS
47150	U000191922	12717	SERVICE PLUS	624 W MAIN ST		NEW ALBANY	IN	LUST, UST
47150	1009310596		SCRIBNER PLACE PROPERTIES	MAIN STREET + 1ST STREET		NEW ALBANY	IN	US BROWNFIELDS
47150	S106741053	200411177		302 MARIANNA DRIVE		NEW ALBANY	IN	SPILLS
47150	1004484839	110012092083	SEABROOK DIECKMAN & NAVILLE FUNER	1201 E MARKET ST		NEW ALBANY	IN	FINDS
47150	U004003233	16904	WAREHOUSE	1201 E MARKET ST		NEW ALBANY	IN	UST
47150	S105588674	4000036	GRAND THEATER/NEW ALBANY INN	138-140 E. MARKET STREET		NEW ALBANY	IN	BROWNFIELDS
47150	1004483902	110012100948	CITIZENS FIDELITY	1417 MARKET ST		NEW ALBANY	IN	FINDS
47150	1004699203	110003096532	DRIVERS BODY SHOP	1630 E MARKET ST		NEW ALBANY	IN	IN MANIFEST, RCRA-CESQG, FINDS
47150	1004487574	110001236341	AIRGUARD INDUSTRIES INC	2234 E MARKET ST		NEW ALBANY	IN	FINDS
47150	1005424121		AIRGUARD INDUSTRIES INC	2234 E. MARKET STREET		NEW ALBANY	IN	SSTS
47150	1001491747	INSFN0507811	GALVAN MANUFACTURING	2310 MARKET ST.		NEW ALBANY	IN	CERCLIS-NFRAP
47150	1000437770	110003089880	BROWN TECHNOLOGIES	302 E MARKET ST		NEW ALBANY	IN	IN MANIFEST, RCRA-NonGen, FINDS
47150	S103797553	199110176		402 E MARKET ST		NEW ALBANY	IN	SPILLS
47150	1007057125	110015325995	NEW ALBANY FLOYD CO CONSOL SCHOC	618 E MARKET		NEW ALBANY	IN	FINDS
47150	1006816988	INR000109181	NEW ALBANY FLOYD CO CONSOL SCHOC	618 E MARKET		NEW ALBANY	IN	IN MANIFEST, RCRA-NonGen
47150	1000510665	110003111132	WENZLER TIRE CO	819 E MARKET ST		NEW ALBANY	IN	IN MANIFEST, RCRA-NonGen, FINDS, UST
47150	U004003260	7400	WENSTIEN TIRE CO INC	819 E MARKET ST		NEW ALBANY	IN	UST
47150	1000463687	110001373442	BRUCE FOX INC	1909 MCDONALD LN		NEW ALBANY	IN	IN MANIFEST, RCRAInfo-SQG, FINDS
47150	1000463693	110003073851	BERT R HUNCILMAN & SON INC	2072 MCDONALD AVE		NEW ALBANY	IN	IN MANIFEST, AIRS, RCRA-CESQG, FINDS
47150	1008340348	47150PRDCT27	PRODUCT SPECIALTIES INC.	2073 MCDONALD AVE		NEW ALBANY	IN	TRIS
47150	1004699602	110001306499	PRODUCT SPECIALTIES INC	2073 MCDONALD AVE		NEW ALBANY	IN	IN MANIFEST, TIER 2, RCRA-CESQG, FINDS
47150	2005618837		2073 MCDONALD AVE	2073 MCDONALD AVE		NEW ALBANY	IN	ERNS
47150	S107706324		PRODUCTS SPECIALTIES, INC.	2073 MCDONALD AVENUE		NEW ALBANY	IN	AIRS
47150	S106824638	200502141		MCDONALD LANE / SCOTT DR		NEW ALBANY	IN	SPILLS
47150	S104993718	200105011		MIDDLE CREEK BOAT RAMP	**	NEW ALBANY	IN	SPILLS
47150	S103805540	199810027		7 MILE LANE AND BUDD ROAD	**	NEW ALBANY	IN	SPILLS
47150	S105158397	200111055		MILE 605 OHIO RIVER	**	NEW ALBANY	IN	SPILLS
47150	S105104016	199801011		MILE MARKER 610	**	NEW ALBANY	IN	SPILLS
47150	S103015686	199401183		MILE MARKER 614	**	NEW ALBANY	IN	SPILLS
47150	S105097072	198908145		MILE POINTS 606 TO 633	**	NEW ALBANY	IN	SPILLS
47150	S104323105	200003085		2 MILES BETWEEN NEW ALBANY AND GE	**	NEW ALBANY	IN	SPILLS
47150	S107598903	200602220		2101 MONON AVE		NEW ALBANY	IN	SPILLS
47150	S105098734	199110002		2411 MONON AVE		NEW ALBANY	IN	SPILLS
47150	S106957204	200211105		406 MOUNT TABOR ROAD		NEW ALBANY	IN	SPILLS
47150	U003093422	3906	INDIANA BELL TELEPHONE CO DBA SBC /	606 MOUNT TABOR RD		NEW ALBANY	IN	LUST
47150	U003969383	3906	INDIANA BELL TELEPHONE CO DBA SBC /	606 MOUNT TABOR RD		NEW ALBANY	IN	UST
47150	1008257128	110021502364	MOUNT TABOR SCHOOL	800 MOUNT TABOR		NEW ALBANY	IN	FINDS
47150	S103008125	199101102		MOUNT TABOR RD		NEW ALBANY	IN	SPILLS
47150	1007152925	110016677657	NEW ALBANY WWTP	MOUNT TABOR RD	**	NEW ALBANY	IN	FINDS
47150	1004485450	110012087099	D F WRIGHT PLUMBING CO	3124 MURR LANE		NEW ALBANY	IN	FINDS
47150	U003969013	17271	D F WRIGHT PLUMBING CO	3126 MURR LANE		NEW ALBANY	IN	UST
47150	1000689529	110008336434	INDOT BRIDGE STR 111 22 5516	2.5 MI N SR 311	**	NEW ALBANY	IN	IN MANIFEST, RCRA-NonGen, FINDS
47150	1004699124	110007569176	AT&T	NANCE LN 1/4 MI OFF HWY 460	**	EDWARDSVILLE	IN	IN MANIFEST, RCRA-NonGen, FINDS
47150	S105158400	200111057		1265, NEAR SILVER CREEK	**	NEW ALBANY	IN	SPILLS
47150	1010563831	INR000120147	KROGER CO STORE 397	200 NEW ALBANY PLAZA	**	NEW ALBANY	IN	RCRA-CESQG
47150	S108836464		KROGER CO STORE 396	200 NEW ALBANY PLAZA	**	NEW ALBANY	IN	IN MANIFEST
47150	1010499142	110032665658	KROGER CO STORE 397	200 NEW ALBANY PLAZA	**	NEW ALBANY	IN	FINDS
47150	S104904491	200101192		NEW ALBANY HIGH SCHOOL	**	NEW ALBANY	IN	SPILLS
47150	S108089177	200603197		20 E NINTH ST	**	NEW ALBANY	IN	SPILLS
47150	1000863013	110011965935	FORTH TECHNOLOGIES INC	20 E NINTH ST		NEW ALBANY	IN	IN MANIFEST, RCRA-NonGen, FINDS
47150	1004699407	110003110696	HOOK ARTHUR B & SONS INC	1309 E OAK ST		NEW ALBANY	IN	IN MANIFEST, RCRA-CESQG, FINDS
47150	S108483784		NIEHOFF AUTO BODY	1423 EAST OAK STREET		NEW ALBANY	IN	AIRS
47150	S104903468	199905229		1843 OAK ST		NEW ALBANY	IN	SPILLS
47150	1004497986	110011993824	DIECKMANN FUNERAL HOME INC	1846 E OAK ST		NEW ALBANY	IN	FINDS

EDR ZIP Code Scan Report

ZIP	EDR-ID	Facility ID	Name	Address	Map/Dir/Dist	City	State	Databases
47150	S106199016	200311025		MM610 OHIO RIVER	**	NEW ALBANY	IN	SPILLS
47150	S103798970	199303103		OHIO RIVER	**	NEW ALBANY	IN	SPILLS
47150	S106438251	199804053		OHIO RIVER	**	NEW ALBANY	IN	SPILLS
47150	S106956704	200505107		OHIO RIVER	**	NEW ALBANY	IN	SPILLS
47150	S105553485	200209001		OHIO RIVER	**	NEW ALBANY	IN	SPILLS
47150	S103019931	199508048		OHIO RIVER - MM 614	**	NEW ALBANY	IN	SPILLS
47150	S104323176	200003137		OHIO RIVER - RIVER MILE 610	**	NEW ALBANY	IN	SPILLS
47150	S108088878	200307013		OHIO RIVER APPX RMM 610	**	NEW ALBANY	IN	SPILLS
47150	S103358493	199212253		OHIO RIVER MILE 603.5	**	NEW ALBANY	IN	SPILLS
47150	S106544915	200406210		OHIO RIVER MILE 610, GALLAGHER PLAN	**	NEW ALBANY	IN	SPILLS
47150	S106955705	199909204		OHIO RIVER MILE 610.1	**	NEW ALBANY	IN	SPILLS
47150	S103800309	199402202		OHIO RIVER MM 602	**	NEW ALBANY	IN	SPILLS
47150	S103019933	199508050		OHIO RIVER MM 605.5	**	NEW ALBANY	IN	SPILLS
47150	S105553302	200208126		OHIO RIVER MM 610	**	NEW ALBANY	IN	SPILLS
47150	S104322893	199909168		OHIO RIVER MM 610	**	NEW ALBANY	IN	SPILLS
47150	S103801481	199502033		OHIO RIVER MM 612.1	**	NEW ALBANY	IN	SPILLS
47150	S105098767	199110073		OHIO RIVER S OF NEW ALBANY	**	NEW ALBANY	IN	SPILLS
47150	S104322186	199909206		OHIO RIVER, IN SHORE LINE, NEAR 2309 I	**	NEW ALBANY	IN	SPILLS
47150	S108090145	200607078		OHIO RIVER, RIVER MILE 610	**	NEW ALBANY	IN	SPILLS
47150	S106824339	200502229		OHIO RIVER/RIVER MILE 616.9	**	NEW ALBANY	IN	SPILLS
47150	U000192179	12952	SILVERCREST CHILDREN'S DEV CTR	1806 OLD VINCENNES RD		NEW ALBANY	IN	LUST, UST
47150	1005650032	110011837557	SILVERCREST CHILDREN S DEV CTR	1809 OLD VINCENNES ROAD		NEW ALBANY	IN	FINDS
47150	S106957594	200505059		4228 OLD RIVER ROAD		NEW ALBANY	IN	SPILLS
47150	S108702421	26196	GRANTLINE	747 OLD HAUSFELDT RD		NEW ALBANY	IN	TIER 2
47150	1008257124	110036985493	NATHANIEL SCRIBNER MIDDLE SCHOOL	910 OLD VINCENNES RD		NEW ALBANY	IN	FINDS
47150	S108483780		SILVERCREST CHILDREN'S DEVELOPME	OLD VINCENNES RD	**	NEW ALBANY	IN	AIRS
47150	S108483783		ROBINSON LUMBER CO.	1750 ORMOND DRIVE	**	NEW ALBANY	IN	AIRS
47150	1008338361	110020873152	GALLAGHER	- OUTSIDE OF GUARD SHACK	**	NEW ALBANY	IN	FINDS
47150	1007448712	INR000111906	INDOT BRIDGE STR I265-1-5514	I-265 OVER GREEN VALLEY RD	**	NEW ALBANY	IN	IN MANIFEST, RCRA-NonGen
47150	1001485195	110008339743	INDOT SEYMOUR DIST R23800	I-265 OVER STATE ST R23800A	**	NEW ALBANY	IN	IN MANIFEST, RCRA-NonGen, FINDS
47150	1007732059	110018890020	INDOT BRIDGE STR I265-1-5514	I-265 OVR GREEN VALLEY RD	**	NEW ALBANY	IN	FINDS
47150	S103799649	199308098		PAINT BUILDING AREA	**	NEW ALBANY	IN	SPILLS
47150	S108415262	200702181		2702 PAOLI PIKE		NEW ALBANY	IN	SPILLS
47150	S104904337	200101044		2728 PAOLI PIKE		NEW ALBANY	IN	SPILLS
47150	U001321828	14079	NIEHOFF'S AUTO BODY	3413 PAOLI PIKE N A		NEW ALBANY	IN	UST
47150	U001076986	2624	COUNTRY CHARM FOOD MART	3417 PAOLI PIKE		FLOYDS KNOBS	IN	LUST, UST
47150	S106744289	200509011		PAOLI PIKE / WOODED VALLEY DRIVE		NEW ALBANY	IN	SPILLS
47150	1008408261		INDIANA GAS/NEW ALBANY MGP	2 PARCELS AT BANK AND OAK STS		NEW ALBANY	IN	Manufactured Gas Plants
47150	S106745775	200411093		501 PARK EAST BLVD		NEW ALBANY	IN	SPILLS
47150	1005443476	110012279266	CONFORMA CLAD	501 PARK EAST BLVD		NEW ALBANY	IN	IN MANIFEST, RCRA-CESQG, FINDS
47150	2004741227		501 PARK EAST BLVD	501 PARK EAST BLVD		NEW ALBANY	IN	ERNS
47150	1007446718	47150SMTCN52	SAMTEC, INC.	520 PARK E BLVD	**	NEW ALBANY	IN	TRIS
47150	1011550490		SAMTEC INC.	520 PARK EAST BLVD		NEW ALBANY	IN	ICIS
47150	1001219233	110003132226	SAMTEC INC	520 PARK EAST BLVD		NEW ALBANY	IN	IN MANIFEST, FINDS, RCRAInfo-LQG
47150	S107709485	23169	SAMTEC	520 PARK EAST BLVD		NEW ALBANY	IN	TIER 2
47150	1011555787		SAMTEC INC	520 PARK EAST BLVD		NEW ALBANY	IN	ICIS
47150	S107706510		SAMTEC, INC.	520 PARK EAST BLVD		NEW ALBANY	IN	AIRS
47150	S107707643	25559	DAWN FOOD PRODUCTS	625 PARK EAST BLVD.		NEW ALBANY	IN	TIER 2
47150	U003976431	24765	UHL TRUCK SALES	635 PARK EAST BLVD		NEW ALBANY	IN	UST
47150	1001087533	110009568468	RAUCH INDUSTRIES	845 PARK PL		NEW ALBANY	IN	IN MANIFEST, AIRS, RCRA-CESQG, FINDS
47150	1000463675	110001237260	FIRE KING INTERNATIONAL INC	900 PARK PL		NEW ALBANY	IN	IN MANIFEST, RCRAInfo-SQG, FINDS
47150	S107705258		FIRE KING INTERNATIONAL, INC.	900 PARK PL		NEW ALBANY	IN	AIRS
47150	U003950697	19200	FIREKING INTL. INC.	900 PARK PLACE		NEW ALBANY	IN	TIER 2, UST
47150	99627033		4133 PAYNE COEHLER RD	4133 PAYNE COEHLER RD		NEW ALBANY	IN	ERNS
47150	S105104848	199906129		4133 PAYNE COEHLER		NEW ALBANY	IN	SPILLS
47150	1000105997	110003090379	A B C TRUCKING CO	4134 PAYNE HOEHLER RD		NEW ALBANY	IN	IN MANIFEST, RCRA-NonGen, FINDS
47150	S106746563	200412073		2702 PAYOLO PIKE		NEW ALBANY	IN	SPILLS
47150	1008257127	110021502355	LILLIAN EMERY ELEMENTARY SCHOOL	1111 PEARL ST		NEW ALBANY	IN	FINDS
47150	1011461936	110036060874	THE CHILDREN S ACAD OF NEW ALBANY	1111 PEARL ST		NEW ALBANY	IN	FINDS
47150	1000105432	110003139210	BRUCE FOX INC	417-420 PEARL ST		NEW ALBANY	IN	IN MANIFEST, RCRA-NonGen, FINDS
47150	1010340989		SCRIBNER PLACE SITE - BALANCE OF SIT	47 PEARL STREET TO BANK STREET, S O		NEW ALBANY	IN	US BROWNFIELDS
47150	1004490845	110012059271	ERBER & MILLIGAN CONSTRUCTION COM	710 PEARL ST		NEW ALBANY	IN	FINDS
47150	S103013841	199306039		707 PILLSBURG LANE		NEW ALBANY	IN	SPILLS
47150	S108531791	25269	SONOCO	705 PILLSBURY LANE		NEW ALBANY	IN	TIER 2

EDR ZIP Code Scan Report

ZIP	EDR-ID	Facility ID	Name	Address	Map/Dir/Dist	City	State	Databases
47150	1000825743	110003119633	SONOCO PRODUCTS	705 PILLSBURY LN		NEW ALBANY	IN	IN MANIFEST, RCRA-CESQG, FINDS
47150	S104233496	199912132		707 PILLSBURY LANE		NEW ALBANY	IN	SPILLS
47150	S104809005	200009152		707 PILLSBURY LANE		NEW ALBANY	IN	SPILLS
47150	S105156838	200106010		707 PILLSBURY LANE		NEW ALBANY	IN	SPILLS
47150	S105861925	200306053		707 PILLSBURY LANE		NEW ALBANY	IN	SPILLS
47150	1000292204	198908083		707 PILLSBURY LANE		NEW ALBANY	IN	SPILLS
47150	S103803977	199706122		707 PILLSBURY LANE (REAR)	**	NEW ALBANY	IN	SPILLS
47150	1004486341	110000535181	PILLSBURY CO THE	707 PILLSBURY LN		NEW ALBANY	IN	IN MANIFEST, RCRA-CESQG, FINDS
47150	1009520711		PILLSBURY BRANDS NEW ALBANY	707 PILLSBURY LN		NEW ALBANY	IN	FTTS, HIST FTTS
47150	S106746419	200411095		707 PILLSBURY LN		NEW ALBANY	IN	SPILLS
47150	S106740903	200312220		707 PILLSBURY LN		NEW ALBANY	IN	SPILLS
47150	S107599067	200512116		707 PILLSBURY LN		NEW ALBANY	IN	SPILLS
47150	S107705349		GENERAL MILLS	707 PILLSBURY LN		NEW ALBANY	IN	AIRS
47150	1005979945		PILLSBURY CO	707 PILLSBURY LN		NEW ALBANY	IN	MLTS
47150	S106743212	200402070		707 PILLSBURY LN		NEW ALBANY	IN	SPILLS
47150	2000542325		707 PILLSBURY LN	707 PILLSBURY LN		NEW ALBANY	IN	ERNS
47150	S106738827	200402059		707 PILLSBURY LN		NEW ALBANY	IN	SPILLS
47150	S105098837	199111028		707 PILLSBURY LN #5 FUEL OIL		NEW ALBANY	IN	SPILLS
47150	93324520		707 PILLSBURY LN FALL RUN	707 PILLSBURY LN FALL RUN	**	NEW ALBANY	IN	ERNS
47150	S105776232	200302157		707 PILLSBURY LN, + OUTFALL AT INTER:	**	NEW ALBANY	IN	SPILLS
47150	U003141693	13445	GENERAL MILLS	707 PILLSBURY LN.		NEW ALBANY	IN	TIER 2, LUST, SPILLS, UST
47150	92289072		707 PILLSBURY LANE	707 PILLSBURY LANE		NEW ALBANY	IN	ERNS
47150	S103022197	199705024		PITTSBURGH YARDS	**	NEW ALBANY	IN	SPILLS
47150	S106438570	199209192		AT PLANT	**	NEW ALBANY	IN	SPILLS
47150	S103355998	199009119		IN PLANT		NEW ALBANY	IN	SPILLS
47150	S105104043	199801132		PRASSER SCHOOL OF TECH	**	NEW ALBANY	IN	SPILLS
47150	S106437919	200201127		PRIVATE RESIDENCE	**	NEW ALBANY	IN	SPILLS
47150	S107706343		QUALITY PARK DBA DISCOUNT LABELS, I	4115 PROFIT CT		NEW ALBANY	IN	AIRS
47150	1000463949	110001373424	DISCOUNT LABELS INC	4115 PROFIT CT		NEW ALBANY	IN	IN MANIFEST, RCRA-CESQG, FINDS
47150	1000397904	110000792615	SAMTEC INC	810 PROGRESS BLVD		NEW ALBANY	IN	IN MANIFEST, RCRA-NonGen, FINDS
47150	1001232202	110003134064	KENTUCKY METALS PLT	825 PROGRESS BLVD		NEW ALBANY	IN	IN MANIFEST, RCRA-NonGen, FINDS
47150	S106866180		KEMPCO, INC.	825 PROGRESS BOULEVARD		NEW ALBANY	IN	VCP
47150	1000300704	110003070195	CRANE AMERICA SERVICE	900 PROGRESS BLVD		NEW ALBANY	IN	IN MANIFEST, RCRA-NonGen, FINDS
47150	U001080190	9354	CONFORMA CLAD COATINGS	900 PROGRESS BLVD		NEW ALBANY	IN	UST
47150	S107705281		FOAM FABRICATORS, INC.	950 PROGRESS BLVD		NEW ALBANY	IN	AIRS
47150	S105097159	198909523		950 PROGRESS BLVD		NEW ALBANY	IN	SPILLS
47150	S105102195	199504070		950 PROGRESS BLVD		NEW ALBANY	IN	SPILLS
47150	1000294150	110001352456	FOAM FABRICATORS LTD	950 PROGRESS BLVD		NEW ALBANY	IN	IN MANIFEST, RCRA-NonGen, FINDS, LUST
47150	U003950231	13390	FOAM FABRICATORS NEW ALBANY	950 PROGRESS BLVD		NEW ALBANY	IN	TIER 2, UST
47150	S108415169	200702087		980 PROGRESS BLVD		NEW ALBANY	IN	SPILLS
47150	1010569038		BEACH MOLD & TOOL, INC.	999 PROGRESS BLVD		NEW ALBANY	IN	SSTS
47150	1004486651	110001367075	BEACH MOLD & TOOL INC	999 PROGRESS BLVD		NEW ALBANY	IN	IN MANIFEST, RCRA-CESQG, FINDS
47150	S105776431	200303078		PROGRESS ROAD	**	NEW ALBANY	IN	SPILLS
47150	S103797382	199108145		PSI-OFF LOADING DOCK MM 610	**	NEW ALBANY	IN	SPILLS
47150	1005833036	110012123077	TECHNIDYNE CORPORATION	100 QUALITY AVE		NEW ALBANY	IN	FINDS
47150	S108483778		TECHNIDYNE CORPORATION	100 QUALITY AVE		NEW ALBANY	IN	AIRS
47150	1004700321	110003132805	JOHN CRANE NEW ALBANY IN	200 QUALITY AVE		NEW ALBANY	IN	IN MANIFEST, RCRA-CESQG, FINDS
47150	1006828013	110013877126	CUSTOM PLYWOOD, INCORPORATED	301 QUALITY AVENUE		NEW ALBANY	IN	FINDS
47150	S105102569	199508114		1117 QUIET WAY		NEW ALBANY	IN	SPILLS
47150	U003577792	10162	A RASMUSSEN & SON	3 RASMUSSEN COURT		NEW ALBANY	IN	UST
47150	1001412962	199206015		REAR OF 1909 MCDONALD LANE		NEW ALBANY	IN	SPILLS
47150	1000515646	110003114102	CONFORMA CLAD	4201 REAS LN		NEW ALBANY	IN	IN MANIFEST, AIRS, RCRA-NonGen, FINDS
47150	1008912285	110024232258	LARRY FOSTERS SCRAP TIRE SERVICE	330 REDBUT DR		NEW ALBANY	IN	FINDS
47150	1008912286	110024232267	MIDWEST TIRE RECYCLING	1601 REIDINGER RIDGE	**	NEW ALBANY	IN	FINDS
47150	S106438462	200309171		RESIDENCE	**	NEW ALBANY	IN	SPILLS
47150	S105156832	200106005		610 RIVER MILE	**	NEW ALBANY	IN	SPILLS
47150	S102925787	199604250		RIVER MILE 607.3	**	NEW ALBANY	IN	SPILLS
47150	S106545336	200406208		RMM 610.0	**	NEW ALBANY	IN	SPILLS
47150	1000843730	18603	PAYNE SPARKMAN MANUFACTURING INC	2571 ROANOKE AVE		NEW ALBANY	IN	LUST, UST
47150	1004500040	110012131451	PAYNE SPARKMAN MANUFACTURING INC	2571 ROANOKE AVE		NEW ALBANY	IN	FINDS

EDR ZIP Code Scan Report

ZIP	EDR-ID	Facility ID	Name	Address	Map/Dir/Dist	City	State	Databases
47150	1004484842	110012092118	NEW ALBANY FLOYD CO SCH	3 ROSMUSSEN CT		NEW ALBANY	IN	FINDS
47150	1004495316	110011969931	SAV A STEP #42	3010 SAINT JOSEPH RD		NEW ALBANY	IN	FINDS
47150	S106740914	198907066		SANITARY SEWER	**	NEW ALBANY	IN	SPILLS
47150	S102776238	199703110		60 SCOTT ST, NW END OF PROPERT		NEW ALBANY	IN	SPILLS
47150	U001080563	16461	LAWRENE J BOOK	3584 SCOTTSVILLE RD FLOYD KNOBS		NEW ALBANY	IN	UST
47150	1000165119	110003085526	TRIBUNE	303 SCRIBNER DR		NEW ALBANY	IN	IN MANIFEST, RCRA-NonGen, FINDS
47150	S106745549	199910169		SCRIBNER DR	**	NEW ALBANY	IN	SPILLS
47150	S107705259		FIREKING SECURITY PRODUCTS, LLC	101 SECURITY PKWY		NEW ALBANY	IN	AIRS
47150	1011453458	110035922295	FIREKING SECURITY PRODUCTS, LLC	111 SECURITY PARKWAY		NEW ALBANY	IN	FINDS
47150	1000907796	110001237466	MEILINK SAFE COMPANY	111 SECURITY PARKWAY		NEW ALBANY	IN	IN MANIFEST, RCRAInfo-SQG, FINDS
47150	S107707830	20480	FIREKING SECURITY PRODUCTS, LLC	111 SECURITY PARKWAY		NEW ALBANY	IN	TIER 2
47150	1005592522	110012026501	M&M CONSTRUCTION	6648 SEVEN MILE LANE		NEW ALBANY	IN	FINDS
47150	1004491774	110011836736	RAUCH REHAB AND DEV SRVS 22	2520 SHRADER AVE		NEW ALBANY	IN	FINDS
47150	S101375580	199403230		S SIDE OF SCHOOL-HEAT OIL TANK		NEW ALBANY	IN	SPILLS
47150	S105862191	200306008		1101 SILVER STREET		NEW ALBANY	IN	SPILLS
47150	U001077426	1155	WOLKE CO	1910 SILVER ST		NEW ALBANY	IN	LUST
47150	1000463652	110001306480	WOLKE PAINT CO	1910 SILVER ST		NEW ALBANY	IN	IN MANIFEST, RCRA-NonGen, FINDS
47150	U004003296	1155	WOLKE CO	1910 SILVER ST		NEW ALBANY	IN	UST
47150	1000129724	IND982601841	ACE REMANUFACTURE INC	2043 SILVER ST		NEW ALBANY	IN	IN MANIFEST, AIRS, RCRA-NonGen
47150	1010681507	110031191902	KACE REMANUFACTURING INC.	2043 SILVER STREET		NEW ALBANY	IN	FINDS
47150	1010028172	110028089538	LOUISVILLE HARDWOODS	2045 SILVER ST		NEW ALBANY	IN	FINDS
47150	S108483777		CALDWELL/MOSER LEATHER COMPANY,	232 SILVER ST		NEW ALBANY	IN	AIRS
47150	1004487573	110001373433	CALDWELL/MOSER LEATHER COMPANY I	232 SILVER STREET		NEW ALBANY	IN	FINDS
47150	S103805259	199808078	FOAMEX, LP	234 SILVER ST		NEW ALBANY	IN	AIRS, SPILLS
47150	1004486900	110001129984	AG METALS	234 SILVER ST.		NEW ALBANY	IN	FINDS
47150	1002896417	IND980270011	CRAIN INDUSTRIES, INC.	234 SILVER STREET		NEW ALBANY	IN	CERCLIS-NFRAP
47150	1003870585	IND098097272	GARRETT WAREHOUSES INC	238 SILVER ST		NEW ALBANY	IN	CERCLIS-NFRAP
47150	S103796419	199008050		SILVER / MAIN ST		NEW ALBANY	IN	SPILLS
47150	1010024758	110028074964	CALDWELL MOSER LEATHER CO	SILVER & MAIN ST		NEW ALBANY	IN	FINDS
47150	S105678941	200210197		SILVER CREEK	**	NEW ALBANY	IN	SPILLS
47150	S105097596	199005092		SILVER CREEK / MT TABLE RD	**	NEW ALBANY	IN	SPILLS
47150	1004498628	110011999338	SILVER CREEK WATER CO	SILVER CREEK & BLACISTON MILL RD	**	NEW ALBANY	IN	FINDS
47150	S105101829	199411168		SILVER HILLS TREATMENT PLANT	**	NEW ALBANY	IN	SPILLS
47150	S103365626	199807010	GEO MOSER LEATHER CO	SILVER ST AND PENNSYLVANIA RR	**	NEW ALBANY	IN	SPILLS
47150	1003872691	IND006382147	WLKY TV TRANSMITTER	SILVER STREET & PENNSYLVANIA	**	NEW ALBANY	IN	CERCLIS-NFRAP
47150	1004494901	110011965926	FLOYD KNOBS TRANSMITTER	7265 SKYLINE DR	**	NEW ALBANY	IN	FINDS
47150	U004001797	15610	SLATE RUN ELEMENTARY SCHOOL	7265 SKYLINE DR	**	NEW ALBANY	IN	UST
47150	1008302733	110021968192		1452 SLATE RUN RD		NEW ALBANY	IN	FINDS
47150	S103800144	199401064	GENERAL SVC ADMIN	SOUTHSIDE OF 895 INDUSTRIAL BL		NEW ALBANY	IN	SPILLS
47150	1000689492	110003115913		121 W SPRING ST		NEW ALBANY	IN	IN MANIFEST, RCRA-CESQG, FINDS
47150	U003995989	24823	KEYSTONE AUTOMOTIVE IND	1214 E SPRING ST		NEW ALBANY	IN	LUST, UST
47150	S105158142	200110096		1302 SPRING ST		NEW ALBANY	IN	SPILLS
47150	S108162487	IN0503734	JAMES THE CLEANER	1630 E SPRING ST		NEW ALBANY	IN	DRYCLEANERS
47150	1000464149	110003076992	PRESSED FOR TIME INC	1630 E SPRING ST		NEW ALBANY	IN	IN MANIFEST, RCRA-CESQG, FINDS
47150	1001077140	110003124565	SWIFTY STATION #140	2025 E SPRING ST		NEW ALBANY	IN	IN MANIFEST, RCRA-NonGen, FINDS
47150	S106350868	236	SWIFTY FOOD MART #140	2025 E SPRING ST		NEW ALBANY	IN	LUST
47150	U004002959	236	SWIFTY FOOD MART #140	2025 E SPRING ST		NEW ALBANY	IN	UST
47150	U003188617	10455	MILLER OIL CO INC	2100 SPRING ST		NEW ALBANY	IN	LUST
47150	U001079055	10455	MILLER OIL CO INC	2100 SPRING ST		NEW ALBANY	IN	UST
47150	1005638671	110012079954	MILLER OIL CO INC	2100 SPRING ST		NEW ALBANY	IN	FINDS
47150	S103802932	199604256		2105 E SPRING ST		NEW ALBANY	IN	SPILLS
47150	S106745212	199512068		2117 SPRING ST		NEW ALBANY	IN	SPILLS
47150	1004484404	110012096445	FORMER RETAIL STATION	2117 SPRING ST		NEW ALBANY	IN	FINDS
47150	U003210384	22008	FORMER RETAIL STATION	2117 SPRING ST		NEW ALBANY	IN	LUST
47150	S105102516	199507221		2202 E SPRING ST		NEW ALBANY	IN	SPILLS
47150	U004002761	1321	SPEEDWAY 9717	2202 E SPRING ST		NEW ALBANY	IN	UST
47150	1004699946	110003125332	SUPERAMERICA 5717	2202 E SPRING ST		NEW ALBANY	IN	IN MANIFEST, RCRA-NonGen, FINDS
47150	1000464148	110003076983	COYLE CHEVROLET, GEO, DODGE	411 E SPRING ST		NEW ALBANY	IN	IN MANIFEST, RCRA-NonGen, FINDS
47150	U004025314	24878	SBC CENTRAL OFFICE	510 E SPRING ST		NEW ALBANY	IN	UST
47150	1000104327	110003140093	INDIANA BELL TELEPHONE CO 94X	510 E SPRING ST		NEW ALBANY	IN	RCRA-NonGen, FINDS
47150	S108531008	24878	SBC CENTRAL OFFICE	510 E SPRING ST		NEW ALBANY	IN	LUST
47150	S107599027	200512097		510 EAST SPRING STREET		NEW ALBANY	IN	SPILLS
47150	1004494794	110011965114	PROVIDENCE RETIREMENT HOME	701 E SPRING ST		NEW ALBANY	IN	FINDS

EDR ZIP Code Scan Report

ZIP	EDR-ID	Facility ID	Name	Address	Map/Dir/Dist	City	State	Databases
47150	U003951540	743	PROVIDENCE RETIREMENT HOME	701 E SPRING ST		NEW ALBANY	IN	UST
47150	S105588672	4020003	ST. EDWARD COURT	703 EAST SPRING STREET		NEW ALBANY	IN	BROWNFIELDS
47150	1004496577	110011981061	KRAFT FUNERAL SERVICE INC	708 E SPRING ST	**	NEW ALBANY	IN	FINDS
47150	S108483647		INDIANA DEPARTMENT OF TRANSPOR	E SR 28 RR 1		ALBANY	IN	AIRS
47150	1011488760	INR000124354	MICHAELS QUALITY WOOD REFINISHING	1445 SOUTH ST		NEW ALBANY	IN	RCRAInfo-SQG
47150	1000101573	110003095169	NEW ALBANY STEAM LAUNDRY AND DRY	1935 W ST		NEW ALBANY	IN	IN MANIFEST, RCRAInfo-SQG, FINDS
47150	S108162290	IN0503399	NEW ALBANY STEAM LAUNDRY	1935 WEST ST		NEW ALBANY	IN	DRYCLEANERS
47150	98452510			316 15TH ST		NEW ALBANY	IN	ERNS
47150	S104903336	199808208		316 15TH ST		NEW ALBANY	IN	SPILLS
47150	U001080938	12537	KANNAPEL'S TRUE VALUE HDWE	1207 STATE ST		NEW ALBANY	IN	UST
47150	1006375114	110012795369	WHELAN & SON ALIGNMENT	1303 STATE ST		NEW ALBANY	IN	FINDS
47150	U000191807	12509	WHELAN & SON ALIGNMENT	1305 STATE STREET		NEW ALBANY	IN	UST
47150	U000193644	14541	MARK'S CARS	1400 STATE ST		NEW ALBANY	IN	UST
47150	1005594845	110011954108	MARK S CARS	1400 STATE STREET		NEW ALBANY	IN	FINDS
47150	100087392	110003117519	LORCH OIL CO INC WESTERN TRUCK STC	1425 STATE ST		NEW ALBANY	IN	IN MANIFEST, RCRA-NonGen, FINDS
47150	1000757710	12474	WESTERN TRUCK STOP	1425 STATE ST		NEW ALBANY	IN	LUST, UST
47150	S106740976	200108079		1825 STATE ST		NEW ALBANY	IN	SPILLS
47150	1000441285	110001237251	FLOYD MEMORIAL HOSPITAL	1850 STATE ST		NEW ALBANY	IN	IN MANIFEST, AIRS, TIER 2, RCRA-CESQG, FINDS, LUST, SPILLS, MLTS, UST
47150	S103011497	199207260		1850 STATE ST		NEW ALBANY	IN	SPILLS
47150	S103798292	199207257		1850 STATE ST		NEW ALBANY	IN	SPILLS
47150	1001209061		MEMORIAL HOSPITAL OF FLOYD CTY.	1850 STATE STREET		NEW ALBANY	IN	MLTS
47150	1006975706		BICKERS, D. MARK., M.D.	1919 STATE STREET SUITE 302		NEW ALBANY	IN	MLTS
47150	1004495601	110011972482	SWIFTY OIL #139	1945 STATE ST		NEW ALBANY	IN	TIER 2, FINDS
47150	U004002974	235	SWIFTY SERVICE STATION #139	1945 STATE ST		NEW ALBANY	IN	UST
47150	1000756952	235	SWIFTY SERVICE STATION #139	1945 STATE ST		NEW ALBANY	IN	LUST
47150	1004482739	110012126662	STATE ST RIGHT OF WAY	1946 STATE ST		NEW ALBANY	IN	FINDS
47150	U001959053	18968	STATE STREET RIGHT-OF-WAY	1946 STATE STREET		NEW ALBANY	IN	UST
47150	S103360786	199407188		1946 STATE STREET		NEW ALBANY	IN	SPILLS
47150	S104732360	200007230		2005 STATE STREET		NEW ALBANY	IN	SPILLS
47150	U000191775	12449	LARRY MCALLISTER AUTO SALES	201 STATE STREET		NEW ALBANY	IN	UST
47150	1005590197	110012025860	HAMPTON AUTO SALES	201 STATE STREET		NEW ALBANY	IN	FINDS
47150	S107709796	4332	SWIFTY OIL #140	2025 E STATE ST		NEW ALBANY	IN	TIER 2
47150	1000513670	18197	VALVOLINE INSTANT OIL CHANGE	2114 STATE ST		NEW ALBANY	IN	UST
47150	1004489653	110003113229	VALVOLINE INSTANT OIL CHANGE	2114 STATE ST		NEW ALBANY	IN	IN MANIFEST, RCRA-CESQG, FINDS
47150	S108531389	200704251		2119 STATE STREET		NEW ALBANY	IN	SPILLS
47150	U003718343	24305	KROGER FUEL	2130 STATE ST		NEW ALBANY	IN	UST
47150	1009217046	INR000116103	TARGET STORE #0139	2209 STATE ST		NEW ALBANY	IN	IN MANIFEST, RCRA-CESQG
47150	1009317654	110024430542	TARGET STORE #0139	2209 STATE ST		NEW ALBANY	IN	FINDS
47150	S106957344	200302203		2209 STATE STREET		NEW ALBANY	IN	SPILLS
47150	1007732088	110018890315	HOME DEPOT #2016	2239 STATE ST		NEW ALBANY	IN	FINDS
47150	1007570129	INR000112086	HOME DEPOT #HD2016	2239 STATE ST		NEW ALBANY	IN	IN MANIFEST, RCRAInfo-SQG
47150	S108532793	25973	HOME DEPOT #2016	2239 STATE STREET		NEW ALBANY	IN	TIER 2
47150	1005602333	110012011090	THORNTON OIL SVC STA 1	2250 STATE ST		NEW ALBANY	IN	FINDS
47150	U001829099	18928	THORNTON OIL CORPORATION #1	2250 STATE STREET		NEW ALBANY	IN	LUST, UST
47150	1004488359	110012051867	FIRESTONE STORE	227 STATE ST		NEW ALBANY	IN	FINDS
47150	2005610354			227 STATE STREET		NEW ALBANY	IN	ERNS
47150	S106957141	200505004		227 STATE STREET		NEW ALBANY	IN	SPILLS
47150	S106350354	1031	AMOCO OIL COMPANY (#184)	401 S STATE ST		NEW ALBANY	IN	AIRS, LUST
47150	U003949982	1031	JOHNSON OIL BIGFOOT #086	401 S STATE ST		NEW ALBANY	IN	UST
47150	1000825298	110003115511	CIRCLE K	401 STATE ST		NEW ALBANY	IN	IN MANIFEST, RCRA-NonGen, FINDS
47150	1004492443	110012067510	GOODYEAR AUTO SERVICE CENTER 621:	602 STATE ST		NEW ALBANY	IN	FINDS
47150	S106351747	2147	GOODYEAR AUTO SERVICE 6231	602 STATE ST		NEW ALBANY	IN	LUST
47150	U003950898	2147	GOODYEAR AUTO SERVICE 6231	602 STATE ST		NEW ALBANY	IN	UST
47150	1000371123	110003068858	SHERWIN-WILLIAMS COMPANY THE	612 STATE ST		NEW ALBANY	IN	IN MANIFEST, RCRA-NonGen, FINDS
47150	1008880558	INR000115469	D ANDRES ENTERPRISE	615 STATE ST		NEW ALBANY	IN	IN MANIFEST, RCRA-NonGen
47150	U000191858	12566	LANG AUTO SERVICE	615 STATE ST		NEW ALBANY	IN	UST
47150	1008945455	110023128337	D ANDRES ENTERPRISE	615 STATE ST		NEW ALBANY	IN	FINDS
47150	1005590005	110012012393	LANG AUTO SERVICE	615 STATE STREET		NEW ALBANY	IN	FINDS
47150	S105098070	199101015		635 STATE ST		NEW ALBANY	IN	SPILLS
47150	U003950591	1318	SPEEDWAY NO 9718	635 STATE ST		NEW ALBANY	IN	LUST, UST
47150	1004699947	110003125341	SUPERAMERICA 5718	635 STATE ST		NEW ALBANY	IN	IN MANIFEST, RCRA-NonGen, FINDS
47150	U004020271	1318	SPEEDWAY NO 9718	635 STATE ST		NEW ALBANY	IN	UST

EDR ZIP Code Scan Report

ZIP	EDR-ID	Facility ID	Name	Address	Map/Dir/Dist	City	State	Databases
47150	1000310063	110003092607	G AND W ENTERPRISES	642 STATE ST		NEW ALBANY	IN	IN MANIFEST, RCRA-NonGen, FINDS
47150	S104323239	200003181		6479 STATE ROAD 111		NEW ALBANY	IN	SPILLS
47150	U000185962	4139	LUCKY STOP SUNOCO	800 STATE ST		NEW ALBANY	IN	TIER 2, LUST, UST
47150	1000862871	110003065977	KOCOLENE STATION NO 139	800 STATE ST		NEW ALBANY	IN	IN MANIFEST, RCRA-NonGen, FINDS
47150	S103796845	199102152		STATE / MARKET ST		NEW ALBANY	IN	SPILLS
47150	1003870733	IND980679187	FLOYD COUNTY HIGHWAY DEPT	STATE ROUTE #64	**	EDWARDSVILLE	IN	CERCLIS-NFRAP
47150	S105974040	200309111		STATE ST	**	NEW ALBANY	IN	SPILLS
47150	S108702981	200707242		STATE STREETS	**	NEW ALBANY	IN	SPILLS
47150	S105104431	199810001		STATION KI JUNCTION	**	NEW ALBANY	IN	SPILLS
47150	1004486339	110002071294	NEW ALBANY BOX AND BASKET	STONE & EAST ST		NEW ALBANY	IN	FINDS
47150	S105099695	199210141		STORM SEWER OUTFALL	**	NEW ALBANY	IN	SPILLS
47150	S105469396	200204021		2410 STOVER STREET		NEW ALBANY	IN	SPILLS
47150	S103361199	199309157		SUMP PUMP NEAR LOG VATS		NEW ALBANY	IN	SPILLS
47150	S106738666	199808039		SUPERAMERICA	**	NEW ALBANY	IN	SPILLS
47150	S104903341	199809107		406 MT TABOR RD		NEW ALBANY	IN	SPILLS
47150	S104903398	199901023		406 MT TABOR RD		NEW ALBANY	IN	SPILLS
47150	1001481794	110006496540	IN BELL TELEPHONE CO N39112	606 MT TABOR RD		NEW ALBANY	IN	IN MANIFEST, RCRA-CESQG, FINDS
47150	S103364242	199707022		TANK TRUCK PARKING AREA		NEW ALBANY	IN	SPILLS
47150	1005416109	110002349343	NEW ALBANY WASTE WATER PLT	38 W TENTH ST		NEW ALBANY	IN	IN MANIFEST, RCRA-CESQG, FINDS
47150	1011615622		NEW ALBANY WASTEWATER TREATMEN	38 WEST TENTH STREET	**	NEW ALBANY	IN	ICIS
47150	1011500441		NEW ALBANY WASTE WATER PLT	38 WEST TENTH STREET	**	NEW ALBANY	IN	ICIS
47150	S104531475	200005128		THE PROPERTY BEHIND 1201, 1207, 1209	**	NEW ALBANY	IN	SPILLS
47150	1010564103	INR000123224	METALITE CORP	1815 TROY ST		NEW ALBANY	IN	RCRAInfo-LQG
47150	1005449348	47150MTLTC18	METALITE CORP.	1815 TROY ST		NEW ALBANY	IN	TRIS
47150	1000897912	198902067		1815 TROY ST		NEW ALBANY	IN	SPILLS
47150	S104993564	200104157		1815 TROY ST		NEW ALBANY	IN	SPILLS
47150	S107705986		METALITE CORP.	1815 TROY ST		NEW ALBANY	IN	AIRS
47150	1004487758	110000401994	METALITE CORPORATION	1815 TROY ST.		NEW ALBANY	IN	FINDS
47150	S106744783	199408144		1815 TROY STREET		NEW ALBANY	IN	SPILLS
47150	S107708969	9046	METALITE CORP.	1815 TROY STREET		NEW ALBANY	IN	TIER 2
47150	S106544977	200406186		2058 TWO MILE LANE		NEW ALBANY	IN	SPILLS
47150	S105100769	199311028		UNIT 3 PRECIPITATOR PSI	**	NEW ALBANY	IN	SPILLS
47150	S105100278	199305175		UNKNOWN	**	NEW ALBANY	IN	SPILLS
47150	1010025848	110028080298	STEM CHESTER B INC	UNKNOWN	**	NEW ALBANY	IN	FINDS
47150	S105100319	199305295		UNKNOWN-SEEN AT 610 M M	**	NEWALBANY	IN	SPILLS
47150	S105861962	200304150		VARIOUS SSOS	**	NEW ALBANY	IN	SPILLS
47150	S105104184	199805082		VENEER MILL, LOG BOILING VATS	**	NEW ALBANY	IN	SPILLS
47150	S104903117	199707104		17 WEST VILLAGE		NEW ALBANY	IN	SPILLS
47150	S103805337	199809030		1020 VINCENNES		NEW ALBANY	IN	SPILLS
47150	1000464151	110003077009	RIVERSIDE PETROLEUM INC	1020 VINCENNES ST		NEW ALBANY	IN	IN MANIFEST, RCRA-NonGen, FINDS
47150	S104531808	200006179		1020 VINCENNES ST.		NEW ALBANY	IN	SPILLS
47150	1004700222	110003130950	DON WORDEN AUTO SALES	1105 VINCENNES ST		NEW ALBANY	IN	IN MANIFEST, RCRA-CESQG, FINDS
47150	S107709791	24443	SUPREME OIL COMPANY	1319 VINCENNES STREET		NEW ALBANY	IN	TIER 2
47150	S108089810	200606011		1319 VINCENNES TRAIL		NEW ALBANY	IN	SPILLS
47150	1004490736	110012058129	HOOSIER BRAKE & EXHAUST NO 2	200 VINCENNES ST		NEW ALBANY	IN	FINDS
47150	U000183011	2568	WILLIAM K BARY	200 VINCENNES ST		NEW ALBANY	IN	UST
47150	1004495561	110011972160	MARATHON SUPREME MART	201 VINCENNES ST		NEW ALBANY	IN	FINDS, LUST
47150	U003093994	9651	MARATHON SUPREME MART	201 VINCENNES ST		NEW ALBANY	IN	UST
47150	1000515189	12775	FALLS CITY PRINTING	323 VINCENNES ST		NEW ALBANY	IN	LUST
47150	U001321996	12775	FALLS CITY PRINTING	323 VINCENNES ST		NEW ALBANY	IN	UST
47150	1004490617	110012056755	FALLS CITY PRINTING	323 VINCENNES STREET		NEW ALBANY	IN	FINDS
47150	1000862862	110003065888	CARDINAL LIPPS PRINTING SVCS INC	341 VINCENNES ST		NEW ALBANY	IN	IN MANIFEST, AIRS, RCRAInfo-SQG, FINDS
47150	S106741306	200308127		522 VINCENNES AVENUE		NEW ALBANY	IN	SPILLS
47150	S105102388	199506168		5223 VINCENNES AVE	**	NEW ALBANY	IN	SPILLS
47150	S106351387	632	MARATHON #5042	523 VINCENNES		NEW ALBANY	IN	LUST
47150	1001219066	110003103356	SPEEDWAY 5042	523 VINCENNES		NEW ALBANY	IN	IN MANIFEST, RCRA-NonGen, FINDS
47150	U003951454	632	MARATHON #5042	523 VINCENNES		NEW ALBANY	IN	UST
47150	S105102879	199601071		523 VINCENNES RD		NEW ALBANY	IN	SPILLS
47150	1000451494	110007573553	ICARUS INDUSTRIAL PAINTING CO	16 MI W OF US 150	**	NEW ALBANY	IN	IN MANIFEST, RCRA-NonGen, FINDS
47150	1004491355	110009739685	CHIMNEYWOOD SEWAGE WORKS, INC.	3/4 MI W OF US 150 1/2 MI N OF OLD VINC	**	NEW ALBANY	IN	FINDS
47150	S106745539	199210067		I-64 W B WELCOM CTR E CO LINE	**	NEW ALBANY	IN	SPILLS
47150	S108089149	200603167		I-265 W, MM 2, JUST BEYOUND THE GREE	**	NEW ALBANY	IN	SPILLS

EDR ZIP Code Scan Report

ZIP	EDR-ID	Facility ID	Name	Address	Map/Dir/Dist	City	State	Databases
47150	S103803557	199612070		W.SPRING/SCRIBNER DR.	**	NEW ALBANY	IN	SPILLS
47150	S105104225	199806020		2840 WAHOO DR		NEW ALBANY	IN	SPILLS
47150	S106745032	200208097		1265, WB AT STATE STREET	**	NEW ALBANY	IN	SPILLS
47150	S108702856	200706229		164 WEST BOUND 120.7 MM	**	NEW ALBANY	IN	SPILLS
47150	1000248280	110009569895	RESIDUALS MANAGEMENT SERVICE COF	2134 WILLOW AVE		NEW ALBANY	IN	IN MANIFEST, RCRA-NonGen, FINDS
47150	1000291158	110003090477	WILLOW AVENUE PROPERTIES INC .	2134 WILLOW AVE		NEW ALBANY	IN	IN MANIFEST, RCRA-NonGen, FINDS
47150	1003870649	IND980607667	KENTUCKY LIQUID RECYCLING INC	2134 WILLOW ST		NEW ALBANY	IN	CERCLIS-NFRAP
47150	1000327247	110003081735	OHIO VALLEY DOOR CORP	2143 WILLOW AVE		NEW ALBANY	IN	IN MANIFEST, RCRAInfo-SQG, FINDS
47150	U002033867	19154	OHIO VALLEY DOOR	2143 WILLOW ST		NEW ALBANY	IN	LUST, UST
47150	S105553401	200208221		WWTP OUTFALL	**	NEW ALBANY	IN	SPILLS
47150	S109095693			ABOUT ONE MILE FROM BRIDGEPORT" (**	NEW ALBANY	IN	SPILLS

GOVERNMENT RECORDS SEARCHED / DATA CURRENCY TRACKING

To maintain currency of the following federal and state databases, EDR contacts the appropriate governmental agency on a monthly or quarterly basis, as required.

Number of Days to Update: Provides confirmation that EDR is reporting records that have been updated within 90 days from the date the government agency made the information available to the public.

FEDERAL RECORDS

NPL: National Priority List

National Priorities List (Superfund). The NPL is a subset of CERCLIS and identifies over 1,200 sites for priority cleanup under the Superfund Program. NPL sites may encompass relatively large areas. As such, EDR provides polygon coverage for over 1,000 NPL site boundaries produced by EPA's Environmental Photographic Interpretation Center (EPIC) and regional EPA offices.

Date of Government Version: 04/30/2008	Source: EPA
Date Data Arrived at EDR: 05/06/2008	Telephone: N/A
Date Made Active in Reports: 06/09/2008	Last EDR Contact: 07/28/2008
Number of Days to Update: 34	Next Scheduled EDR Contact: 10/27/2008
	Data Release Frequency: Quarterly

NPL Site Boundaries

Sources:

EPA's Environmental Photographic Interpretation Center (EPIC)
Telephone: 202-564-7333

EPA Region 1
Telephone 617-918-1143

EPA Region 6
Telephone: 214-655-6659

EPA Region 3
Telephone 215-814-5418

EPA Region 7
Telephone: 913-551-7247

EPA Region 4
Telephone 404-562-8033

EPA Region 8
Telephone: 303-312-6774

EPA Region 5
Telephone 312-886-6686

EPA Region 9
Telephone: 415-947-4246

EPA Region 10
Telephone 206-553-8665

Proposed NPL: Proposed National Priority List Sites

A site that has been proposed for listing on the National Priorities List through the issuance of a proposed rule in the Federal Register. EPA then accepts public comments on the site, responds to the comments, and places on the NPL those sites that continue to meet the requirements for listing.

Date of Government Version: 04/30/2008	Source: EPA
Date Data Arrived at EDR: 05/06/2008	Telephone: N/A
Date Made Active in Reports: 06/09/2008	Last EDR Contact: 08/27/2008
Number of Days to Update: 34	Next Scheduled EDR Contact: 10/27/2008
	Data Release Frequency: Quarterly

DELISTED NPL: National Priority List Deletions

The National Oil and Hazardous Substances Pollution Contingency Plan (NCP) establishes the criteria that the EPA uses to delete sites from the NPL. In accordance with 40 CFR 300.425.(e), sites may be deleted from the NPL where no further response is appropriate.

Date of Government Version: 04/30/2008	Source: EPA
Date Data Arrived at EDR: 05/06/2008	Telephone: N/A
Date Made Active in Reports: 06/09/2008	Last EDR Contact: 07/28/2008
Number of Days to Update: 34	Next Scheduled EDR Contact: 10/27/2008
	Data Release Frequency: Quarterly

GOVERNMENT RECORDS SEARCHED / DATA CURRENCY TRACKING

NPL LIENS: Federal Superfund Liens

Federal Superfund Liens. Under the authority granted the USEPA by CERCLA of 1980, the USEPA has the authority to file liens against real property in order to recover remedial action expenditures or when the property owner received notification of potential liability. USEPA compiles a listing of filed notices of Superfund Liens.

Date of Government Version: 10/15/1991	Source: EPA
Date Data Arrived at EDR: 02/02/1994	Telephone: 202-564-4267
Date Made Active in Reports: 03/30/1994	Last EDR Contact: 08/18/2008
Number of Days to Update: 56	Next Scheduled EDR Contact: 11/17/2008
	Data Release Frequency: No Update Planned

CERCLIS: Comprehensive Environmental Response, Compensation, and Liability Information System

CERCLIS contains data on potentially hazardous waste sites that have been reported to the USEPA by states, municipalities, private companies and private persons, pursuant to Section 103 of the Comprehensive Environmental Response, Compensation, and Liability Act (CERCLA). CERCLIS contains sites which are either proposed to or on the National Priorities List (NPL) and sites which are in the screening and assessment phase for possible inclusion on the NPL.

Date of Government Version: 07/09/2008	Source: EPA
Date Data Arrived at EDR: 07/22/2008	Telephone: 703-412-9810
Date Made Active in Reports: 08/25/2008	Last EDR Contact: 07/22/2008
Number of Days to Update: 34	Next Scheduled EDR Contact: 09/15/2008
	Data Release Frequency: Quarterly

CERCLIS-NFRAP: CERCLIS No Further Remedial Action Planned

Archived sites are sites that have been removed and archived from the inventory of CERCLIS sites. Archived status indicates that, to the best of EPA's knowledge, assessment at a site has been completed and that EPA has determined no further steps will be taken to list this site on the National Priorities List (NPL), unless information indicates this decision was not appropriate or other considerations require a recommendation for listing at a later time. This decision does not necessarily mean that there is no hazard associated with a given site; it only means that, based upon available information, the location is not judged to be a potential NPL site.

Date of Government Version: 12/03/2007	Source: EPA
Date Data Arrived at EDR: 12/06/2007	Telephone: 703-412-9810
Date Made Active in Reports: 02/20/2008	Last EDR Contact: 06/17/2008
Number of Days to Update: 76	Next Scheduled EDR Contact: 09/15/2008
	Data Release Frequency: Quarterly

LIENS 2: CERCLA Lien Information

A Federal CERCLA ('Superfund') lien can exist by operation of law at any site or property at which EPA has spent Superfund monies. These monies are spent to investigate and address releases and threatened releases of contamination. CERCLIS provides information as to the identity of these sites and properties.

Date of Government Version: 08/19/2008	Source: Environmental Protection Agency
Date Data Arrived at EDR: 08/29/2008	Telephone: 202-564-6023
Date Made Active in Reports: 09/09/2008	Last EDR Contact: 08/18/2008
Number of Days to Update: 11	Next Scheduled EDR Contact: 11/17/2008
	Data Release Frequency: Varies

CORRACTS: Corrective Action Report

CORRACTS identifies hazardous waste handlers with RCRA corrective action activity.

Date of Government Version: 06/25/2008	Source: EPA
Date Data Arrived at EDR: 06/30/2008	Telephone: 800-424-9346
Date Made Active in Reports: 08/25/2008	Last EDR Contact: 09/02/2008
Number of Days to Update: 56	Next Scheduled EDR Contact: 12/01/2008
	Data Release Frequency: Quarterly

RCRA-TSDF: RCRA - Transporters, Storage and Disposal

RCRAInfo is EPA's comprehensive information system, providing access to data supporting the Resource Conservation and Recovery Act (RCRA) of 1976 and the Hazardous and Solid Waste Amendments (HSWA) of 1984. The database includes selective information on sites which generate, transport, store, treat and/or dispose of hazardous waste as defined by the Resource Conservation and Recovery Act (RCRA). Transporters are individuals or entities that move hazardous waste from the generator offsite to a facility that can recycle, treat, store, or dispose of the waste. TSDFs treat, store, or dispose of the waste.

GOVERNMENT RECORDS SEARCHED / DATA CURRENCY TRACKING

Date of Government Version: 08/20/2008
Date Data Arrived at EDR: 08/21/2008
Date Made Active in Reports: 09/09/2008
Number of Days to Update: 19

Source: Environmental Protection Agency
Telephone: (404) 562-8651
Last EDR Contact: 08/21/2008
Next Scheduled EDR Contact: 11/17/2008
Data Release Frequency: Quarterly

RCRA-LQG: RCRA - Large Quantity Generators

RCRAInfo is EPA's comprehensive information system, providing access to data supporting the Resource Conservation and Recovery Act (RCRA) of 1976 and the Hazardous and Solid Waste Amendments (HSWA) of 1984. The database includes selective information on sites which generate, transport, store, treat and/or dispose of hazardous waste as defined by the Resource Conservation and Recovery Act (RCRA). Large quantity generators (LQGs) generate over 1,000 kilograms (kg) of hazardous waste, or over 1 kg of acutely hazardous waste per month.

Date of Government Version: 08/20/2008
Date Data Arrived at EDR: 08/21/2008
Date Made Active in Reports: 09/09/2008
Number of Days to Update: 19

Source: Environmental Protection Agency
Telephone: (404) 562-8651
Last EDR Contact: 08/21/2008
Next Scheduled EDR Contact: 11/17/2008
Data Release Frequency: Quarterly

RCRA-SQG: RCRA - Small Quantity Generators

RCRAInfo is EPA's comprehensive information system, providing access to data supporting the Resource Conservation and Recovery Act (RCRA) of 1976 and the Hazardous and Solid Waste Amendments (HSWA) of 1984. The database includes selective information on sites which generate, transport, store, treat and/or dispose of hazardous waste as defined by the Resource Conservation and Recovery Act (RCRA). Small quantity generators (SQGs) generate between 100 kg and 1,000 kg of hazardous waste per month.

Date of Government Version: 08/20/2008
Date Data Arrived at EDR: 08/21/2008
Date Made Active in Reports: 09/09/2008
Number of Days to Update: 19

Source: Environmental Protection Agency
Telephone: (404) 562-8651
Last EDR Contact: 08/21/2008
Next Scheduled EDR Contact: 11/17/2008
Data Release Frequency: Quarterly

RCRA-CESQG: RCRA - Conditionally Exempt Small Quantity Generators

RCRAInfo is EPA's comprehensive information system, providing access to data supporting the Resource Conservation and Recovery Act (RCRA) of 1976 and the Hazardous and Solid Waste Amendments (HSWA) of 1984. The database includes selective information on sites which generate, transport, store, treat and/or dispose of hazardous waste as defined by the Resource Conservation and Recovery Act (RCRA). Conditionally exempt small quantity generators (CESQGs) generate less than 100 kg of hazardous waste, or less than 1 kg of acutely hazardous waste per month.

Date of Government Version: 08/20/2008
Date Data Arrived at EDR: 08/21/2008
Date Made Active in Reports: 09/09/2008
Number of Days to Update: 19

Source: Environmental Protection Agency
Telephone: (404) 562-8651
Last EDR Contact: 08/21/2008
Next Scheduled EDR Contact: 11/17/2008
Data Release Frequency: Varies

RCRA-NonGen: RCRA - Non Generators

RCRAInfo is EPA's comprehensive information system, providing access to data supporting the Resource Conservation and Recovery Act (RCRA) of 1976 and the Hazardous and Solid Waste Amendments (HSWA) of 1984. The database includes selective information on sites which generate, transport, store, treat and/or dispose of hazardous waste as defined by the Resource Conservation and Recovery Act (RCRA). Non-Generators do not presently generate hazardous waste.

Date of Government Version: 08/20/2008
Date Data Arrived at EDR: 08/21/2008
Date Made Active in Reports: 09/09/2008
Number of Days to Update: 19

Source: Environmental Protection Agency
Telephone: (404) 562-8651
Last EDR Contact: 08/21/2008
Next Scheduled EDR Contact: 11/17/2008
Data Release Frequency: Varies

GOVERNMENT RECORDS SEARCHED / DATA CURRENCY TRACKING

US ENG CONTROLS: Engineering Controls Sites List

A listing of sites with engineering controls in place. Engineering controls include various forms of caps, building foundations, liners, and treatment methods to create pathway elimination for regulated substances to enter environmental media or effect human health.

Date of Government Version: 07/23/2008	Source: Environmental Protection Agency
Date Data Arrived at EDR: 07/29/2008	Telephone: 703-603-0695
Date Made Active in Reports: 08/25/2008	Last EDR Contact: 06/30/2008
Number of Days to Update: 27	Next Scheduled EDR Contact: 09/29/2008
	Data Release Frequency: Varies

US INST CONTROL: Sites with Institutional Controls

A listing of sites with institutional controls in place. Institutional controls include administrative measures, such as groundwater use restrictions, construction restrictions, property use restrictions, and post remediation care requirements intended to prevent exposure to contaminants remaining on site. Deed restrictions are generally required as part of the institutional controls.

Date of Government Version: 07/23/2008	Source: Environmental Protection Agency
Date Data Arrived at EDR: 07/29/2008	Telephone: 703-603-0695
Date Made Active in Reports: 08/25/2008	Last EDR Contact: 06/30/2008
Number of Days to Update: 27	Next Scheduled EDR Contact: 09/29/2008
	Data Release Frequency: Varies

ERNS: Emergency Response Notification System

Emergency Response Notification System. ERNS records and stores information on reported releases of oil and hazardous substances.

Date of Government Version: 12/31/2007	Source: National Response Center, United States Coast Guard
Date Data Arrived at EDR: 01/23/2008	Telephone: 202-267-2180
Date Made Active in Reports: 03/17/2008	Last EDR Contact: 07/25/2008
Number of Days to Update: 54	Next Scheduled EDR Contact: 10/20/2008
	Data Release Frequency: Annually

HMIRS: Hazardous Materials Information Reporting System

Hazardous Materials Incident Report System. HMIRS contains hazardous material spill incidents reported to DOT.

Date of Government Version: 04/30/2008	Source: U.S. Department of Transportation
Date Data Arrived at EDR: 07/15/2008	Telephone: 202-366-4555
Date Made Active in Reports: 08/25/2008	Last EDR Contact: 07/15/2008
Number of Days to Update: 41	Next Scheduled EDR Contact: 10/13/2008
	Data Release Frequency: Annually

DOT OPS: Incident and Accident Data

Department of Transportation, Office of Pipeline Safety Incident and Accident data.

Date of Government Version: 05/14/2008	Source: Department of Transportation, Office of Pipeline Safety
Date Data Arrived at EDR: 05/28/2008	Telephone: 202-366-4595
Date Made Active in Reports: 08/08/2008	Last EDR Contact: 08/29/2008
Number of Days to Update: 72	Next Scheduled EDR Contact: 11/24/2008
	Data Release Frequency: Varies

CDL: Clandestine Drug Labs

A listing of clandestine drug lab locations. The U.S. Department of Justice ("the Department") provides this web site as a public service. It contains addresses of some locations where law enforcement agencies reported they found chemicals or other items that indicated the presence of either clandestine drug laboratories or dumpsites. In most cases, the source of the entries is not the Department, and the Department has not verified the entry and does not guarantee its accuracy. Members of the public must verify the accuracy of all entries by, for example, contacting local law enforcement and local health departments.

GOVERNMENT RECORDS SEARCHED / DATA CURRENCY TRACKING

Date of Government Version: 09/01/2007
Date Data Arrived at EDR: 12/03/2007
Date Made Active in Reports: 12/28/2007
Number of Days to Update: 25

Source: Drug Enforcement Administration
Telephone: 202-307-1000
Last EDR Contact: 06/27/2008
Next Scheduled EDR Contact: 09/22/2008
Data Release Frequency: Quarterly

U\$ BROWNFIELDS: A Listing of Brownfields Sites

Included in the listing are brownfields properties addresses by Cooperative Agreement Recipients and brownfields properties addressed by Targeted Brownfields Assessments. Targeted Brownfields Assessments-EPA's Targeted Brownfields Assessments (TBA) program is designed to help states, tribes, and municipalities--especially those without EPA Brownfields Assessment Demonstration Pilots--minimize the uncertainties of contamination often associated with brownfields. Under the TBA program, EPA provides funding and/or technical assistance for environmental assessments at brownfields sites throughout the country. Targeted Brownfields Assessments supplement and work with other efforts under EPA's Brownfields Initiative to promote cleanup and redevelopment of brownfields. Cooperative Agreement Recipients-States, political subdivisions, territories, and Indian tribes become Brownfields Cleanup Revolving Loan Fund (BCRLF) cooperative agreement recipients when they enter into BCRLF cooperative agreements with the U.S. EPA. EPA selects BCRLF cooperative agreement recipients based on a proposal and application process. BCRLF cooperative agreement recipients must use EPA funds provided through BCRLF cooperative agreement for specified brownfields-related cleanup activities.

Date of Government Version: 07/01/2008
Date Data Arrived at EDR: 08/25/2008
Date Made Active in Reports: 09/09/2008
Number of Days to Update: 15

Source: Environmental Protection Agency
Telephone: 202-566-2777
Last EDR Contact: 07/15/2008
Next Scheduled EDR Contact: 10/13/2008
Data Release Frequency: Semi-Annually

DOD: Department of Defense Sites

This data set consists of federally owned or administered lands, administered by the Department of Defense, that have any area equal to or greater than 640 acres of the United States, Puerto Rico, and the U.S. Virgin Islands.

Date of Government Version: 12/31/2005
Date Data Arrived at EDR: 11/10/2006
Date Made Active in Reports: 01/11/2007
Number of Days to Update: 62

Source: USGS
Telephone: 703-692-8801
Last EDR Contact: 08/08/2008
Next Scheduled EDR Contact: 11/03/2008
Data Release Frequency: Semi-Annually

FUDS: Formerly Used Defense Sites

The listing includes locations of Formerly Used Defense Sites properties where the US Army Corps of Engineers is actively working or will take necessary cleanup actions.

Date of Government Version: 12/31/2006
Date Data Arrived at EDR: 08/31/2007
Date Made Active in Reports: 10/11/2007
Number of Days to Update: 41

Source: U.S. Army Corps of Engineers
Telephone: 202-528-4285
Last EDR Contact: 09/05/2008
Next Scheduled EDR Contact: 09/29/2008
Data Release Frequency: Varies

LUCIS: Land Use Control Information System

LUCIS contains records of land use control information pertaining to the former Navy Base Realignment and Closure properties.

Date of Government Version: 12/09/2005
Date Data Arrived at EDR: 12/11/2006
Date Made Active in Reports: 01/11/2007
Number of Days to Update: 31

Source: Department of the Navy
Telephone: 843-820-7326
Last EDR Contact: 09/09/2008
Next Scheduled EDR Contact: 12/08/2008
Data Release Frequency: Varies

CONSENT: Superfund (CERCLA) Consent Decrees

Major legal settlements that establish responsibility and standards for cleanup at NPL (Superfund) sites. Released periodically by United States District Courts after settlement by parties to litigation matters.

GOVERNMENT RECORDS SEARCHED / DATA CURRENCY TRACKING

Date of Government Version: 04/25/2008
Date Data Arrived at EDR: 06/12/2008
Date Made Active in Reports: 08/25/2008
Number of Days to Update: 74

Source: Department of Justice, Consent Decree Library
Telephone: Varies
Last EDR Contact: 07/21/2008
Next Scheduled EDR Contact: 10/20/2008
Data Release Frequency: Varies

ROD: Records Of Decision

Record of Decision. ROD documents mandate a permanent remedy at an NPL (Superfund) site containing technical and health information to aid in the cleanup.

Date of Government Version: 06/18/2008
Date Data Arrived at EDR: 07/11/2008
Date Made Active in Reports: 08/25/2008
Number of Days to Update: 45

Source: EPA
Telephone: 703-416-0223
Last EDR Contact: 06/30/2008
Next Scheduled EDR Contact: 09/29/2008
Data Release Frequency: Annually

UMTRA: Uranium Mill Tailings Sites

Uranium ore was mined by private companies for federal government use in national defense programs. When the mills shut down, large piles of the sand-like material (mill tailings) remain after uranium has been extracted from the ore. Levels of human exposure to radioactive materials from the piles are low; however, in some cases tailings were used as construction materials before the potential health hazards of the tailings were recognized.

Date of Government Version: 07/13/2007
Date Data Arrived at EDR: 12/03/2007
Date Made Active in Reports: 01/24/2008
Number of Days to Update: 52

Source: Department of Energy
Telephone: 505-845-0011
Last EDR Contact: 06/16/2008
Next Scheduled EDR Contact: 09/15/2008
Data Release Frequency: Varies

DEBRIS REGION 9: Torres Martinez Reservation Illegal Dump Site Locations

A listing of illegal dump sites location on the Torres Martinez Indian Reservation located in eastern Riverside County and northern Imperial County, California.

Date of Government Version: 03/25/2008
Date Data Arrived at EDR: 04/17/2008
Date Made Active in Reports: 05/15/2008
Number of Days to Update: 28

Source: EPA, Region 9
Telephone: 415-972-3336
Last EDR Contact: 06/23/2008
Next Scheduled EDR Contact: 09/22/2008
Data Release Frequency: Varies

ODI: Open Dump Inventory

An open dump is defined as a disposal facility that does not comply with one or more of the Part 257 or Part 258 Subtitle D Criteria.

Date of Government Version: 06/30/1985
Date Data Arrived at EDR: 08/09/2004
Date Made Active in Reports: 09/17/2004
Number of Days to Update: 39

Source: Environmental Protection Agency
Telephone: 800-424-9346
Last EDR Contact: 06/09/2004
Next Scheduled EDR Contact: N/A
Data Release Frequency: No Update Planned

MINES: Mines Master Index File

Contains all mine identification numbers issued for mines active or opened since 1971. The data also includes violation information.

Date of Government Version: 05/28/2008
Date Data Arrived at EDR: 06/25/2008
Date Made Active in Reports: 08/25/2008
Number of Days to Update: 61

Source: Department of Labor, Mine Safety and Health Administration
Telephone: 303-231-5959
Last EDR Contact: 06/25/2008
Next Scheduled EDR Contact: 09/22/2008
Data Release Frequency: Semi-Annually

TRIS: Toxic Chemical Release Inventory System

Toxic Release Inventory System. TRIS identifies facilities which release toxic chemicals to the air, water and land in reportable quantities under SARA Title III Section 313.

GOVERNMENT RECORDS SEARCHED / DATA CURRENCY TRACKING

Date of Government Version: 12/31/2006
Date Data Arrived at EDR: 02/29/2008
Date Made Active in Reports: 04/18/2008
Number of Days to Update: 49

Source: EPA
Telephone: 202-566-0250
Last EDR Contact: 06/16/2008
Next Scheduled EDR Contact: 09/15/2008
Data Release Frequency: Annually

TSCA: Toxic Substances Control Act

Toxic Substances Control Act. TSCA identifies manufacturers and importers of chemical substances included on the TSCA Chemical Substance Inventory list. It includes data on the production volume of these substances by plant site.

Date of Government Version: 12/31/2002
Date Data Arrived at EDR: 04/14/2006
Date Made Active in Reports: 05/30/2006
Number of Days to Update: 46

Source: EPA
Telephone: 202-260-5521
Last EDR Contact: 08/11/2008
Next Scheduled EDR Contact: 10/13/2008
Data Release Frequency: Every 4 Years

FTTS: FIFRA/ TSCA Tracking System - FIFRA (Federal Insecticide, Fungicide, & Rodenticide Act)/TSCA (Toxic Substances Control Act)

FTTS tracks administrative cases and pesticide enforcement actions and compliance activities related to FIFRA, TSCA and EPCRA (Emergency Planning and Community Right-to-Know Act). To maintain currency, EDR contacts the Agency on a quarterly basis.

Date of Government Version: 07/12/2008
Date Data Arrived at EDR: 07/18/2008
Date Made Active in Reports: 08/25/2008
Number of Days to Update: 38

Source: EPA/Office of Prevention, Pesticides and Toxic Substances
Telephone: 202-566-1667
Last EDR Contact: 06/16/2008
Next Scheduled EDR Contact: 09/15/2008
Data Release Frequency: Quarterly

FTTS INSP: FIFRA/ TSCA Tracking System - FIFRA (Federal Insecticide, Fungicide, & Rodenticide Act)/TSCA (Toxic Substances Control Act)

A listing of FIFRA/TSCA Tracking System (FTTS) inspections and enforcements.

Date of Government Version: 07/12/2008
Date Data Arrived at EDR: 07/18/2008
Date Made Active in Reports: 08/25/2008
Number of Days to Update: 38

Source: EPA
Telephone: 202-566-1667
Last EDR Contact: 06/16/2008
Next Scheduled EDR Contact: 09/15/2008
Data Release Frequency: Quarterly

HIST FTTS: FIFRA/TSCA Tracking System Administrative Case Listing

A complete administrative case listing from the FIFRA/TSCA Tracking System (FTTS) for all ten EPA regions. The information was obtained from the National Compliance Database (NCDB). NCDB supports the implementation of FIFRA (Federal Insecticide, Fungicide, and Rodenticide Act) and TSCA (Toxic Substances Control Act). Some EPA regions are now closing out records. Because of that, and the fact that some EPA regions are not providing EPA Headquarters with updated records, it was decided to create a HIST FTTS database. It included records that may not be included in the newer FTTS database updates. This database is no longer updated.

Date of Government Version: 10/19/2006
Date Data Arrived at EDR: 03/01/2007
Date Made Active in Reports: 04/10/2007
Number of Days to Update: 40

Source: Environmental Protection Agency
Telephone: 202-564-2501
Last EDR Contact: 12/17/2007
Next Scheduled EDR Contact: 03/17/2008
Data Release Frequency: No Update Planned

HIST FTTS INSP: FIFRA/TSCA Tracking System Inspection & Enforcement Case Listing

A complete inspection and enforcement case listing from the FIFRA/TSCA Tracking System (FTTS) for all ten EPA regions. The information was obtained from the National Compliance Database (NCDB). NCDB supports the implementation of FIFRA (Federal Insecticide, Fungicide, and Rodenticide Act) and TSCA (Toxic Substances Control Act). Some EPA regions are now closing out records. Because of that, and the fact that some EPA regions are not providing EPA Headquarters with updated records, it was decided to create a HIST FTTS database. It included records that may not be included in the newer FTTS database updates. This database is no longer updated.

GOVERNMENT RECORDS SEARCHED / DATA CURRENCY TRACKING

Date of Government Version: 10/19/2006
Date Data Arrived at EDR: 03/01/2007
Date Made Active in Reports: 04/10/2007
Number of Days to Update: 40

Source: Environmental Protection Agency
Telephone: 202-564-2501
Last EDR Contact: 12/17/2008
Next Scheduled EDR Contact: 03/17/2008
Data Release Frequency: No Update Planned

SSTS: Section 7 Tracking Systems

Section 7 of the Federal Insecticide, Fungicide and Rodenticide Act, as amended (92 Stat. 829) requires all registered pesticide-producing establishments to submit a report to the Environmental Protection Agency by March 1st each year. Each establishment must report the types and amounts of pesticides, active ingredients and devices being produced, and those having been produced and sold or distributed in the past year.

Date of Government Version: 12/31/2006
Date Data Arrived at EDR: 03/14/2008
Date Made Active in Reports: 04/18/2008
Number of Days to Update: 35

Source: EPA
Telephone: 202-564-4203
Last EDR Contact: 07/14/2008
Next Scheduled EDR Contact: 10/13/2008
Data Release Frequency: Annually

ICIS: Integrated Compliance Information System

The Integrated Compliance Information System (ICIS) supports the information needs of the national enforcement and compliance program as well as the unique needs of the National Pollutant Discharge Elimination System (NPDES) program.

Date of Government Version: 07/31/2008
Date Data Arrived at EDR: 08/13/2008
Date Made Active in Reports: 09/09/2008
Number of Days to Update: 27

Source: Environmental Protection Agency
Telephone: 202-564-5088
Last EDR Contact: 07/14/2008
Next Scheduled EDR Contact: 10/13/2008
Data Release Frequency: Quarterly

PADS: PCB Activity Database System

PCB Activity Database. PADS Identifies generators, transporters, commercial storers and/or brokers and disposers of PCB's who are required to notify the EPA of such activities.

Date of Government Version: 12/04/2007
Date Data Arrived at EDR: 02/07/2008
Date Made Active in Reports: 03/17/2008
Number of Days to Update: 39

Source: EPA
Telephone: 202-566-0500
Last EDR Contact: 08/07/2008
Next Scheduled EDR Contact: 11/03/2008
Data Release Frequency: Annually

MLTS: Material Licensing Tracking System

MLTS is maintained by the Nuclear Regulatory Commission and contains a list of approximately 8,100 sites which possess or use radioactive materials and which are subject to NRC licensing requirements. To maintain currency, EDR contacts the Agency on a quarterly basis.

Date of Government Version: 07/08/2008
Date Data Arrived at EDR: 08/05/2008
Date Made Active in Reports: 08/25/2008
Number of Days to Update: 20

Source: Nuclear Regulatory Commission
Telephone: 301-415-7169
Last EDR Contact: 06/30/2008
Next Scheduled EDR Contact: 09/29/2008
Data Release Frequency: Quarterly

RADINFO: Radiation Information Database

The Radiation Information Database (RADINFO) contains information about facilities that are regulated by U.S. Environmental Protection Agency (EPA) regulations for radiation and radioactivity.

Date of Government Version: 07/29/2008
Date Data Arrived at EDR: 07/31/2008
Date Made Active in Reports: 08/25/2008
Number of Days to Update: 25

Source: Environmental Protection Agency
Telephone: 202-343-9775
Last EDR Contact: 07/31/2008
Next Scheduled EDR Contact: 10/27/2008
Data Release Frequency: Quarterly

GOVERNMENT RECORDS SEARCHED / DATA CURRENCY TRACKING

FINDS: Facility Index System/Facility Registry System

Facility Index System. FINDS contains both facility information and 'pointers' to other sources that contain more detail. EDR includes the following FINDS databases in this report: PCS (Permit Compliance System), AIRS (Aerometric Information Retrieval System), DOCKET (Enforcement Docket used to manage and track information on civil judicial enforcement cases for all environmental statutes), FURS (Federal Underground Injection Control), C-DOCKET (Criminal Docket System used to track criminal enforcement actions for all environmental statutes), FFIS (Federal Facilities Information System), STATE (State Environmental Laws and Statutes), and PADS (PCB Activity Data System).

Date of Government Version: 07/01/2008	Source: EPA
Date Data Arrived at EDR: 07/09/2008	Telephone: (404) 562-9900
Date Made Active in Reports: 08/25/2008	Last EDR Contact: 06/30/2008
Number of Days to Update: 47	Next Scheduled EDR Contact: 09/29/2008
	Data Release Frequency: Quarterly

RAATS: RCRA Administrative Action Tracking System

RCRA Administration Action Tracking System. RAATS contains records based on enforcement actions issued under RCRA pertaining to major violators and includes administrative and civil actions brought by the EPA. For administration actions after September 30, 1995, data entry in the RAATS database was discontinued. EPA will retain a copy of the database for historical records. It was necessary to terminate RAATS because a decrease in agency resources made it impossible to continue to update the information contained in the database.

Date of Government Version: 04/17/1995	Source: EPA
Date Data Arrived at EDR: 07/03/1995	Telephone: 202-564-4104
Date Made Active in Reports: 08/07/1995	Last EDR Contact: 06/02/2008
Number of Days to Update: 35	Next Scheduled EDR Contact: 09/01/2008
	Data Release Frequency: No Update Planned

BRS: Biennial Reporting System

The Biennial Reporting System is a national system administered by the EPA that collects data on the generation and management of hazardous waste. BRS captures detailed data from two groups: Large Quantity Generators (LQG) and Treatment, Storage, and Disposal Facilities.

Date of Government Version: 12/31/2005	Source: EPA/NTIS
Date Data Arrived at EDR: 03/06/2007	Telephone: 800-424-9346
Date Made Active in Reports: 04/13/2007	Last EDR Contact: 06/11/2008
Number of Days to Update: 38	Next Scheduled EDR Contact: 09/08/2008
	Data Release Frequency: Biennially

SCRD DRYCLEANERS: State Coalition for Redediation of Drycleaners Listing

The State Coalition for Remediation of Drycleaners was established in 1998, with support from the U.S. EPA Office of Superfund Remediation and Technology Innovation. It is comprised of representatives of states with established drycleaner remediation programs. Currently the member states are Alabama, Connecticut, Florida, Illinois, Kansas, Minnesota, Missouri, North Carolina, Oregon, South Carolina, Tennessee, Texas, and Wisconsin.

Date of Government Version: 05/14/2008	Source: Environmental Protection Agency
Date Data Arrived at EDR: 05/28/2008	Telephone: 615-532-8599
Date Made Active in Reports: 08/25/2008	Last EDR Contact: 08/25/2008
Number of Days to Update: 89	Next Scheduled EDR Contact: 11/10/2008
	Data Release Frequency: Varies

STATE AND LOCAL RECORDS

KY SHWS: State Leads List

State Hazardous Waste Sites. State hazardous waste site records are the states' equivalent to CERCLIS. These sites may or may not already be listed on the federal CERCLIS list. Priority sites planned for cleanup using state funds (state equivalent of Superfund) are identified along with sites where cleanup will be paid for by potentially responsible parties. Available information varies by state.

Date of Government Version: 07/28/2008	Source: Department of Environmental Protection
Date Data Arrived at EDR: 07/29/2008	Telephone: 502-564-6716
Date Made Active in Reports: 08/25/2008	Last EDR Contact: 06/23/2008
Number of Days to Update: 27	Next Scheduled EDR Contact: 09/22/2008
	Data Release Frequency: Quarterly

GOVERNMENT RECORDS SEARCHED / DATA CURRENCY TRACKING

IN SHWS: List of Hazardous Waste Response Sites Scored Using the Indiana Scoring Model

State Hazardous Waste Sites. State hazardous waste site records are the states' equivalent to CERCLIS. These sites may or may not already be listed on the federal CERCLIS list. Priority sites planned for cleanup using state funds (state equivalent of Superfund) are identified along with sites where cleanup will be paid for by potentially responsible parties. Available information varies by state.

Date of Government Version: 03/01/2007	Source: Department of Environmental Management
Date Data Arrived at EDR: 08/27/2007	Telephone: 317-308-3052
Date Made Active in Reports: 09/18/2007	Last EDR Contact: 08/08/2008
Number of Days to Update: 22	Next Scheduled EDR Contact: 09/22/2008
	Data Release Frequency: Annually

KY SWF/LF: Solid Waste Facilities List

Solid Waste Facilities/Landfill Sites. SWF/LF type records typically contain an inventory of solid waste disposal facilities or landfills in a particular state. Depending on the state, these may be active or inactive facilities or open dumps that failed to meet RCRA Subtitle D Section 4004 criteria for solid waste landfills or disposal sites.

Date of Government Version: 06/18/2008	Source: Department of Environmental Protection
Date Data Arrived at EDR: 06/18/2008	Telephone: 502-564-6716
Date Made Active in Reports: 07/21/2008	Last EDR Contact: 08/24/2008
Number of Days to Update: 33	Next Scheduled EDR Contact: 11/24/2008
	Data Release Frequency: Semi-Annually

IN SWF/LF: Permitted Solid Waste Facilities

Solid Waste Facilities/Landfill Sites. SWF/LF type records typically contain an inventory of solid waste disposal facilities or landfills in a particular state. Depending on the state, these may be active or inactive facilities or open dumps that failed to meet RCRA Subtitle D Section 4004 criteria for solid waste landfills or disposal sites.

Date of Government Version: 07/08/2008	Source: Department of Environmental Management
Date Data Arrived at EDR: 07/25/2008	Telephone: 317-232-0066
Date Made Active in Reports: 08/28/2008	Last EDR Contact: 07/11/2008
Number of Days to Update: 34	Next Scheduled EDR Contact: 10/06/2008
	Data Release Frequency: Semi-Annually

KY HIST LF: Historical Landfills

This solid waste facility listing contains detail information that is not included in the landfill listing. A listing with detail information is no longer available by the Department of Environmental Protection.

Date of Government Version: 05/01/2003	Source: Department of Environmental Protection
Date Data Arrived at EDR: 03/30/2006	Telephone: 502-564-6716
Date Made Active in Reports: 05/01/2006	Last EDR Contact: 08/24/2008
Number of Days to Update: 32	Next Scheduled EDR Contact: 11/24/2008
	Data Release Frequency: No Update Planned

IN LUST: LUST Leaking Underground Storage Tank List

Leaking Underground Storage Tank Incident Reports. LUST records contain an inventory of reported leaking underground storage tank incidents. Not all states maintain these records, and the information stored varies by state.

Date of Government Version: 06/04/2008	Source: Department of Environmental Management
Date Data Arrived at EDR: 06/05/2008	Telephone: 317-232-8900
Date Made Active in Reports: 06/17/2008	Last EDR Contact: 06/05/2008
Number of Days to Update: 12	Next Scheduled EDR Contact: 09/22/2008
	Data Release Frequency: Annually

KY SB193: SB193 Branch Site Inventory List

The inventory indicates facilities that have performed permanent closure activities at a regulated underground storage tank facility and have known soil and/or groundwater contamination.

GOVERNMENT RECORDS SEARCHED / DATA CURRENCY TRACKING

Date of Government Version: 09/05/2006
Date Data Arrived at EDR: 09/13/2006
Date Made Active in Reports: 10/18/2006
Number of Days to Update: 35

Source: Department of Environmental Protection
Telephone: 502-564-5981
Last EDR Contact: 08/04/2008
Next Scheduled EDR Contact: 11/03/2008
Data Release Frequency: No Update Planned

KY UST: Underground Storage Tank Database

Registered Underground Storage Tanks. UST's are regulated under Subtitle I of the Resource Conservation and Recovery Act (RCRA) and must be registered with the state department responsible for administering the UST program. Available information varies by state program.

Date of Government Version: 07/16/2008
Date Data Arrived at EDR: 07/25/2008
Date Made Active in Reports: 08/25/2008
Number of Days to Update: 31

Source: Department of Environmental Protection
Telephone: 502-564-5981
Last EDR Contact: 06/23/2008
Next Scheduled EDR Contact: 09/22/2008
Data Release Frequency: Quarterly

IN UST: Indiana Registered Underground Storage Tanks

Registered Underground Storage Tanks. UST's are regulated under Subtitle I of the Resource Conservation and Recovery Act (RCRA) and must be registered with the state department responsible for administering the UST program. Available information varies by state program.

Date of Government Version: 06/04/2008
Date Data Arrived at EDR: 06/05/2008
Date Made Active in Reports: 07/24/2008
Number of Days to Update: 49

Source: Department of Environmental Management
Telephone: 317-308-3008
Last EDR Contact: 06/05/2008
Next Scheduled EDR Contact: 09/22/2008
Data Release Frequency: Quarterly

IN DEL SHWS: Deleted Commissioner's Bulletin Sites List

A listing of sites deleted/removed from the Commissioner's Bulletin List

Date of Government Version: 04/03/2008
Date Data Arrived at EDR: 04/04/2008
Date Made Active in Reports: 04/14/2008
Number of Days to Update: 10

Source: Department of Environmental Management
Telephone: 317-234-0347
Last EDR Contact: 07/09/2008
Next Scheduled EDR Contact: 09/22/2008
Data Release Frequency: Varies

IN BULK: Registered Bulk Fertilizer and Pesticide Storage Facilities

A listing of registered dry or liquid bulk fertilizer and pesticide storage facilities.

Date of Government Version: 03/01/2008
Date Data Arrived at EDR: 03/11/2008
Date Made Active in Reports: 04/14/2008
Number of Days to Update: 34

Source: Office of Indiana State Chemist
Telephone: 765-494-0579
Last EDR Contact: 09/02/2008
Next Scheduled EDR Contact: 12/01/2008
Data Release Frequency: Varies

IN MANIFEST: Manifest Data

Manifest is a document that lists and tracks hazardous waste from the generator through transporters to a tsd facility.

Date of Government Version: 12/31/2006
Date Data Arrived at EDR: 11/21/2007
Date Made Active in Reports: 12/28/2007
Number of Days to Update: 37

Source: Department of Environmental Management
Telephone: 317-233-4624
Last EDR Contact: 07/28/2008
Next Scheduled EDR Contact: 10/27/2008
Data Release Frequency: Annually

IN SPILLS: Spills Incidents

Oil, hazardous, or objectionable materials that may be released to soil and water.

GOVERNMENT RECORDS SEARCHED / DATA CURRENCY TRACKING

Date of Government Version: 06/04/2008
Date Data Arrived at EDR: 06/24/2008
Date Made Active in Reports: 07/22/2008
Number of Days to Update: 28

Source: Department of Environmental Management
Telephone: 317-308-3038
Last EDR Contact: 06/24/2008
Next Scheduled EDR Contact: 09/22/2008
Data Release Frequency: Semi-Annually

KY ENG CONTROLS: Engineering Controls Site Listing A listing of sites that use engineering controls.

Date of Government Version: 08/01/2008
Date Data Arrived at EDR: 08/04/2008
Date Made Active in Reports: 08/25/2008
Number of Days to Update: 21

Source: Department of Environmental Protection
Telephone: 502-564-6716
Last EDR Contact: 06/23/2008
Next Scheduled EDR Contact: 09/22/2008
Data Release Frequency: Varies

KY INST CONTROL: State Superfund Database

A list of closed sites in the State Superfund Database. Institutional controls would be in place at any site that uses Contained or Managed as a Closure Option.

Date of Government Version: 07/28/2008
Date Data Arrived at EDR: 07/29/2008
Date Made Active in Reports: 08/25/2008
Number of Days to Update: 27

Source: Department of Environmental Protection
Telephone: 502-564-6716
Last EDR Contact: 06/23/2008
Next Scheduled EDR Contact: 09/22/2008
Data Release Frequency: Varies

IN AUL: Sites with Restrictions

Activity and use limitations include both engineering controls and institutional controls. A listing of Comfort/Site Status Letter sites that have been issued with controls.

Date of Government Version: 06/23/2008
Date Data Arrived at EDR: 06/23/2008
Date Made Active in Reports: 07/22/2008
Number of Days to Update: 29

Source: Department of Environmental Management
Telephone: 317-232-8603
Last EDR Contact: 06/23/2008
Next Scheduled EDR Contact: 09/22/2008
Data Release Frequency: Varies

KY VCP: Voluntary Cleanup Program Sites

Sites that have been accepted into the Voluntary Cleanup Program or have submitted an application.

Date of Government Version: 08/01/2008
Date Data Arrived at EDR: 08/04/2008
Date Made Active in Reports: 08/25/2008
Number of Days to Update: 21

Source: Department of Environmental Protection
Telephone: 502-564-6716
Last EDR Contact: 06/23/2008
Next Scheduled EDR Contact: 09/22/2008
Data Release Frequency: Varies

IN VCP: Voluntary Remediation Program Site List

A current list of Voluntary Remediation Program sites that are no longer confidential.

Date of Government Version: 04/01/2008
Date Data Arrived at EDR: 05/07/2008
Date Made Active in Reports: 06/17/2008
Number of Days to Update: 41

Source: Department of Environmental Management
Telephone: 317-234-0966
Last EDR Contact: 08/08/2008
Next Scheduled EDR Contact: 11/03/2008
Data Release Frequency: Semi-Annually

KY DRYCLEANERS: Drycleaner Listing

A listing of drycleaner facility locations.

Date of Government Version: 06/24/2008
Date Data Arrived at EDR: 07/11/2008
Date Made Active in Reports: 07/21/2008
Number of Days to Update: 10

Source: Department of Environmental Protection
Telephone: 502-573-3382
Last EDR Contact: 06/23/2008
Next Scheduled EDR Contact: 09/22/2008
Data Release Frequency: Varies

GOVERNMENT RECORDS SEARCHED / DATA CURRENCY TRACKING

IN DRYCLEANERS: Drycleaner Facility Listing

A list of drycleaners involved in the Indiana 5-Star Environmental Recognition Program. It is a voluntary program that ranks participating drycleaners on a scale of one to five stars. The program recognizes those drycleaners willing to do more for the environment and worker safety than the rules require. These drycleaners are going above and beyond the rules to protect the environment, their employees and their neighbors and customers.

Date of Government Version: 10/17/2006	Source: Department of Environmental Management
Date Data Arrived at EDR: 10/25/2006	Telephone: 800-988-7901
Date Made Active in Reports: 12/06/2006	Last EDR Contact: 07/09/2008
Number of Days to Update: 42	Next Scheduled EDR Contact: 10/06/2008
	Data Release Frequency: Varies

IN BROWNFIELDS: Brownfields Site List

A brownfield site is an industrial or commercial property that is abandoned, inactive, or underutilized, on which expansion or redevelopment is complicated due to the actual or perceived environmental contamination.

Date of Government Version: 06/23/2008	Source: Department of Environmental Management
Date Data Arrived at EDR: 06/23/2008	Telephone: 317-233-2570
Date Made Active in Reports: 07/22/2008	Last EDR Contact: 06/23/2008
Number of Days to Update: 29	Next Scheduled EDR Contact: 09/22/2008
	Data Release Frequency: Semi-Annually

KY BROWNFIELDS: Kentucky Brownfield Inventory

The Kentucky Brownfield Program has created an inventory of brownfield sites in order to market the properties to those interested in brownfield redevelopment. The Kentucky Brownfield Program is working to promote the redevelopment of these sites by helping to remove barriers that prevent reuse, providing useful information to communities, developers and the public and encouraging a climate that fosters redevelopment of contaminated sites.

Date of Government Version: 08/12/2008	Source: Division of Compliance Assistance
Date Data Arrived at EDR: 08/12/2008	Telephone: 502-564-0323
Date Made Active in Reports: 08/25/2008	Last EDR Contact: 08/12/2008
Number of Days to Update: 13	Next Scheduled EDR Contact: 11/10/2008
	Data Release Frequency: Varies

KY CDL: Clandestine Drug Lab Location Listing

Clandestine drug lab site locations.

Date of Government Version: 07/29/2008	Source: Department of Environmental Protection
Date Data Arrived at EDR: 07/31/2008	Telephone: 502-564-6716
Date Made Active in Reports: 08/25/2008	Last EDR Contact: 06/03/2008
Number of Days to Update: 25	Next Scheduled EDR Contact: 09/22/2008
	Data Release Frequency: Varies

KY NPDES: Permitted Facility Listing

A listing of permitted wastewater facilities.

Date of Government Version: 06/20/2008	Source: Department of Environmental Protection
Date Data Arrived at EDR: 06/27/2008	Telephone: 502-564-3410
Date Made Active in Reports: 07/21/2008	Last EDR Contact: 09/02/2008
Number of Days to Update: 24	Next Scheduled EDR Contact: 12/01/2008
	Data Release Frequency: Varies

KY AIRS: Permitted Airs Facility Listing

A listing of permitted Airs facilities.

Date of Government Version: 06/24/2008	Source: Department of Environmental Protection
Date Data Arrived at EDR: 06/24/2008	Telephone: 502-573-3382
Date Made Active in Reports: 07/21/2008	Last EDR Contact: 06/23/2008
Number of Days to Update: 27	Next Scheduled EDR Contact: 09/22/2008
	Data Release Frequency: Varies

GOVERNMENT RECORDS SEARCHED / DATA CURRENCY TRACKING

IN AIRS: Permitted Sources & Emissions Listing

Current permitted sources and emissions inventory information.

Date of Government Version: 02/04/2008	Source: Department of Environmental Management
Date Data Arrived at EDR: 02/05/2008	Telephone: 317-233-0185
Date Made Active in Reports: 03/10/2008	Last EDR Contact: 07/28/2008
Number of Days to Update: 34	Next Scheduled EDR Contact: 10/27/2008
	Data Release Frequency: Varies

IN TIER 2: Tier 2 Facility Listing

A listing of facilities which store or manufacture hazardous materials that submit a chemical inventory report.

Date of Government Version: 09/25/2007	Source: Department of Environmental Management
Date Data Arrived at EDR: 09/25/2007	Telephone: 317-233-0066
Date Made Active in Reports: 10/31/2007	Last EDR Contact: 07/25/2008
Number of Days to Update: 36	Next Scheduled EDR Contact: 09/22/2008
	Data Release Frequency: Varies

KY PSTEAF: Facility Ranking List

The Underground Storage Tank Branch (USTB) has ranked all PSTEAF reimbursable facilities requiring corrective action, in accordance with 401 KAR 42:290. Directive letters will be issued on the basis of facility ranking and available PSTEAF funding in sequential order as ranked. For example, Rank 2 facilities will be issued directives before Rank 3 facilities.

Date of Government Version: 06/27/2008	Source: Department of Environmental Protection
Date Data Arrived at EDR: 08/05/2008	Telephone: 502-564-5981
Date Made Active in Reports: 08/25/2008	Last EDR Contact: 08/05/2008
Number of Days to Update: 20	Next Scheduled EDR Contact: 11/03/2008
	Data Release Frequency: Quarterly

KY LEAD: Environmental Lead Program Report Tracking Database

Lead Report Tracking Database

Date of Government Version: 06/13/2008	Source: Department of Public Health
Date Data Arrived at EDR: 08/08/2008	Telephone: 502-564-4537
Date Made Active in Reports: 08/25/2008	Last EDR Contact: 09/02/2008
Number of Days to Update: 17	Next Scheduled EDR Contact: 12/01/2008
	Data Release Frequency: Varies

TRIBAL RECORDS

INDIAN RESERV: Indian Reservations

This map layer portrays Indian administered lands of the United States that have any area equal to or greater than 640 acres.

Date of Government Version: 12/31/2005	Source: USGS
Date Data Arrived at EDR: 12/08/2006	Telephone: 202-208-3710
Date Made Active in Reports: 01/11/2007	Last EDR Contact: 08/08/2008
Number of Days to Update: 34	Next Scheduled EDR Contact: 11/03/2008
	Data Release Frequency: Semi-Annually

INDIAN ODI: Report on the Status of Open Dumps on Indian Lands

Location of open dumps on Indian land.

Date of Government Version: 12/31/1998	Source: Environmental Protection Agency
Date Data Arrived at EDR: 12/03/2007	Telephone: 703-308-8245
Date Made Active in Reports: 01/24/2008	Last EDR Contact: 08/25/2008
Number of Days to Update: 52	Next Scheduled EDR Contact: 11/24/2008
	Data Release Frequency: Varies

GOVERNMENT RECORDS SEARCHED / DATA CURRENCY TRACKING

INDIAN LUST R8: Leaking Underground Storage Tanks on Indian Land

LUSTs on Indian land in Colorado, Montana, North Dakota, South Dakota, Utah and Wyoming.

Date of Government Version: 08/21/2008	Source: EPA Region 8
Date Data Arrived at EDR: 09/04/2008	Telephone: 303-312-6271
Date Made Active in Reports: 09/09/2008	Last EDR Contact: 08/18/2008
Number of Days to Update: 5	Next Scheduled EDR Contact: 11/17/2008
	Data Release Frequency: Quarterly

INDIAN LUST R7: Leaking Underground Storage Tanks on Indian Land

LUSTs on Indian land in Iowa, Kansas, and Nebraska

Date of Government Version: 03/17/2008	Source: EPA Region 7
Date Data Arrived at EDR: 03/27/2008	Telephone: 913-551-7003
Date Made Active in Reports: 05/06/2008	Last EDR Contact: 08/18/2008
Number of Days to Update: 40	Next Scheduled EDR Contact: 11/17/2008
	Data Release Frequency: Varies

INDIAN LUST R4: Leaking Underground Storage Tanks on Indian Land

LUSTs on Indian land in Florida, Mississippi and North Carolina.

Date of Government Version: 03/17/2008	Source: EPA Region 4
Date Data Arrived at EDR: 03/27/2008	Telephone: 404-562-8677
Date Made Active in Reports: 05/06/2008	Last EDR Contact: 08/18/2008
Number of Days to Update: 40	Next Scheduled EDR Contact: 11/17/2008
	Data Release Frequency: Semi-Annually

INDIAN LUST R1: Leaking Underground Storage Tanks on Indian Land

A listing of leaking underground storage tank locations on Indian Land.

Date of Government Version: 03/12/2008	Source: EPA Region 1
Date Data Arrived at EDR: 03/14/2008	Telephone: 617-918-1313
Date Made Active in Reports: 03/20/2008	Last EDR Contact: 08/18/2008
Number of Days to Update: 6	Next Scheduled EDR Contact: 11/17/2008
	Data Release Frequency: Varies

INDIAN LUST R9: Leaking Underground Storage Tanks on Indian Land

LUSTs on Indian land in Arizona, California, New Mexico and Nevada

Date of Government Version: 07/11/2008	Source: Environmental Protection Agency
Date Data Arrived at EDR: 07/11/2008	Telephone: 415-972-3372
Date Made Active in Reports: 08/08/2008	Last EDR Contact: 08/18/2008
Number of Days to Update: 28	Next Scheduled EDR Contact: 11/17/2008
	Data Release Frequency: Quarterly

INDIAN LUST R10: Leaking Underground Storage Tanks on Indian Land

LUSTs on Indian land in Alaska, Idaho, Oregon and Washington.

Date of Government Version: 08/22/2008	Source: EPA Region 10
Date Data Arrived at EDR: 08/22/2008	Telephone: 206-553-2857
Date Made Active in Reports: 09/09/2008	Last EDR Contact: 08/18/2008
Number of Days to Update: 18	Next Scheduled EDR Contact: 11/17/2008
	Data Release Frequency: Quarterly

INDIAN LUST R6: Leaking Underground Storage Tanks on Indian Land

LUSTs on Indian land in New Mexico and Oklahoma.

Date of Government Version: 06/16/2008	Source: EPA Region 6
Date Data Arrived at EDR: 06/16/2008	Telephone: 214-665-6597
Date Made Active in Reports: 08/08/2008	Last EDR Contact: 08/18/2008
Number of Days to Update: 53	Next Scheduled EDR Contact: 11/17/2008
	Data Release Frequency: Varies

GOVERNMENT RECORDS SEARCHED / DATA CURRENCY TRACKING

INDIAN UST R1: Underground Storage Tanks on Indian Land

A listing of underground storage tank locations on Indian Land.

Date of Government Version: 03/12/2008	Source: EPA, Region 1
Date Data Arrived at EDR: 03/14/2008	Telephone: 617-918-1313
Date Made Active in Reports: 03/20/2008	Last EDR Contact: 08/18/2008
Number of Days to Update: 6	Next Scheduled EDR Contact: 11/17/2008
	Data Release Frequency: Varies

INDIAN UST R4: Underground Storage Tanks on Indian Land

No description is available for this data

Date of Government Version: 03/17/2008	Source: EPA Region 4
Date Data Arrived at EDR: 03/27/2008	Telephone: 404-562-9424
Date Made Active in Reports: 05/06/2008	Last EDR Contact: 08/18/2008
Number of Days to Update: 40	Next Scheduled EDR Contact: 11/17/2008
	Data Release Frequency: Semi-Annually

INDIAN UST R5: Underground Storage Tanks on Indian Land

No description is available for this data

Date of Government Version: 12/21/2007	Source: EPA Region 5
Date Data Arrived at EDR: 12/21/2007	Telephone: 312-886-6136
Date Made Active in Reports: 01/24/2008	Last EDR Contact: 08/18/2008
Number of Days to Update: 34	Next Scheduled EDR Contact: 11/17/2008
	Data Release Frequency: Varies

INDIAN UST R6: Underground Storage Tanks on Indian Land

No description is available for this data

Date of Government Version: 06/16/2008	Source: EPA Region 6
Date Data Arrived at EDR: 06/16/2008	Telephone: 214-665-7591
Date Made Active in Reports: 08/08/2008	Last EDR Contact: 08/18/2008
Number of Days to Update: 53	Next Scheduled EDR Contact: 11/17/2008
	Data Release Frequency: Semi-Annually

INDIAN UST R7: Underground Storage Tanks on Indian Land

No description is available for this data

Date of Government Version: 06/01/2007	Source: EPA Region 7
Date Data Arrived at EDR: 06/14/2007	Telephone: 913-551-7003
Date Made Active in Reports: 07/05/2007	Last EDR Contact: 08/18/2008
Number of Days to Update: 21	Next Scheduled EDR Contact: 11/17/2008
	Data Release Frequency: Varies

INDIAN UST R8: Underground Storage Tanks on Indian Land

No description is available for this data

Date of Government Version: 08/21/2008	Source: EPA Region 8
Date Data Arrived at EDR: 09/04/2008	Telephone: 303-312-6137
Date Made Active in Reports: 09/09/2008	Last EDR Contact: 08/18/2008
Number of Days to Update: 5	Next Scheduled EDR Contact: 11/17/2008
	Data Release Frequency: Quarterly

INDIAN UST R9: Underground Storage Tanks on Indian Land

No description is available for this data

Date of Government Version: 07/11/2008	Source: EPA Region 9
Date Data Arrived at EDR: 07/11/2008	Telephone: 415-972-3368
Date Made Active in Reports: 08/08/2008	Last EDR Contact: 08/18/2008
Number of Days to Update: 28	Next Scheduled EDR Contact: 11/17/2008
	Data Release Frequency: Quarterly

GOVERNMENT RECORDS SEARCHED / DATA CURRENCY TRACKING

INDIAN UST R10: Underground Storage Tanks on Indian Land

No description is available for this data

Date of Government Version: 08/22/2008
Date Data Arrived at EDR: 08/22/2008
Date Made Active in Reports: 09/09/2008
Number of Days to Update: 18

Source: EPA Region 10
Telephone: 206-553-2857
Last EDR Contact: 08/18/2008
Next Scheduled EDR Contact: 11/17/2008
Data Release Frequency: Quarterly

INDIAN VCP R1: Voluntary Cleanup Priority Listing

A listing of voluntary cleanup priority sites located on Indian Land located in Region 1.

Date of Government Version: 04/02/2008
Date Data Arrived at EDR: 04/22/2008
Date Made Active in Reports: 05/19/2008
Number of Days to Update: 27

Source: EPA, Region 1
Telephone: 617-918-1102
Last EDR Contact: 07/21/2008
Next Scheduled EDR Contact: 10/20/2008
Data Release Frequency: Varies

INDIAN VCP R7: Voluntary Cleanup Priority Listing

A listing of voluntary cleanup priority sites located on Indian Land located in Region 7.

Date of Government Version: 03/20/2008
Date Data Arrived at EDR: 04/22/2008
Date Made Active in Reports: 05/19/2008
Number of Days to Update: 27

Source: EPA, Region 7
Telephone: 913-551-7365
Last EDR Contact: 07/21/2008
Next Scheduled EDR Contact: 10/20/2008
Data Release Frequency: Varies

EDR PROPRIETARY RECORDS

Manufactured Gas Plants: EDR Proprietary Manufactured Gas Plants

The EDR Proprietary Manufactured Gas Plant Database includes records of coal gas plants (manufactured gas plants) compiled by EDR's researchers. Manufactured gas sites were used in the United States from the 1800's to 1950's to produce a gas that could be distributed and used as fuel. These plants used whale oil, rosin, coal, or a mixture of coal, oil, and water that also produced a significant amount of waste. Many of the byproducts of the gas production, such as coal tar (oily waste containing volatile and non-volatile chemicals), sludges, oils and other compounds are potentially hazardous to human health and the environment. The byproduct from this process was frequently disposed of directly at the plant site and can remain or spread slowly, serving as a continuous source of soil and groundwater contamination.

Date of Government Version: N/A
Date Data Arrived at EDR: N/A
Date Made Active in Reports: N/A
Number of Days to Update: N/A

Source: EDR, Inc.
Telephone: N/A
Last EDR Contact: N/A
Next Scheduled EDR Contact: N/A
Data Release Frequency: No Update Planned

OTHER DATABASE(S)

Depending on the geographic area covered by this report, the data provided in these specialty databases may or may not be complete. For example, the existence of wetlands information data in a specific report does not mean that all wetlands in the area covered by the report are included. Moreover, the absence of any reported wetlands information does not necessarily mean that wetlands do not exist in the area covered by the report.

CT MANIFEST: Hazardous Waste Manifest Data

Facility and manifest data. Manifest is a document that lists and tracks hazardous waste from the generator through transporters to a tsd facility.

Date of Government Version: 12/31/2005
Date Data Arrived at EDR: 06/15/2007
Date Made Active in Reports: 08/20/2007
Number of Days to Update: 66

Source: Department of Environmental Protection
Telephone: 860-424-3375
Last EDR Contact: 06/13/2008
Next Scheduled EDR Contact: 09/08/2008
Data Release Frequency: Annually

GOVERNMENT RECORDS SEARCHED / DATA CURRENCY TRACKING

NJ MANIFEST: Manifest Information

Hazardous waste manifest information.

Date of Government Version: 09/30/2007
Date Data Arrived at EDR: 12/04/2007
Date Made Active in Reports: 12/31/2007
Number of Days to Update: 27

Source: Department of Environmental Protection
Telephone: N/A
Last EDR Contact: 08/08/2008
Next Scheduled EDR Contact: 11/03/2008
Data Release Frequency: Annually

NY MANIFEST: Facility and Manifest Data

Manifest is a document that lists and tracks hazardous waste from the generator through transporters to a TSD facility.

Date of Government Version: 07/23/2008
Date Data Arrived at EDR: 08/28/2008
Date Made Active in Reports: 09/11/2008
Number of Days to Update: 14

Source: Department of Environmental Conservation
Telephone: 518-402-8651
Last EDR Contact: 08/28/2008
Next Scheduled EDR Contact: 11/24/2008
Data Release Frequency: Annually

PA MANIFEST: Manifest Information

Hazardous waste manifest information.

Date of Government Version: 12/31/2006
Date Data Arrived at EDR: 12/21/2007
Date Made Active in Reports: 01/10/2008
Number of Days to Update: 20

Source: Department of Environmental Protection
Telephone: N/A
Last EDR Contact: 09/08/2008
Next Scheduled EDR Contact: 12/08/2008
Data Release Frequency: Annually

RI MANIFEST: Manifest information

Hazardous waste manifest information

Date of Government Version: 12/31/2007
Date Data Arrived at EDR: 06/03/2008
Date Made Active in Reports: 08/07/2008
Number of Days to Update: 65

Source: Department of Environmental Management
Telephone: 401-222-2797
Last EDR Contact: 06/16/2008
Next Scheduled EDR Contact: 09/15/2008
Data Release Frequency: Annually

WI MANIFEST: Manifest Information

Hazardous waste manifest information.

Date of Government Version: 12/31/2007
Date Data Arrived at EDR: 08/22/2008
Date Made Active in Reports: 09/08/2008
Number of Days to Update: 17

Source: Department of Natural Resources
Telephone: N/A
Last EDR Contact: 08/22/2008
Next Scheduled EDR Contact: 10/06/2008
Data Release Frequency: Annually

Oil/Gas Pipelines: This data was obtained by EDR from the USGS in 1994. It is referred to by USGS as GeoData Digital Line Graphs from 1:100,000-Scale Maps. It was extracted from the transportation category including some oil, but primarily gas pipelines.

Electric Power Transmission Line Data

Source: PennWell Corporation
Telephone: (800) 823-6277

This map includes information copyrighted by PennWell Corporation. This information is provided on a best effort basis and PennWell Corporation does not guarantee its accuracy nor warrant its fitness for any particular purpose. Such information has been reprinted with the permission of PennWell.

Sensitive Receptors: There are individuals deemed sensitive receptors due to their fragile immune systems and special sensitivity to environmental discharges. These sensitive receptors typically include the elderly, the sick, and children. While the location of all sensitive receptors cannot be determined, EDR indicates those buildings and facilities - schools, daycares, hospitals, medical centers, and nursing homes - where individuals who are sensitive receptors are likely to be located.

AHA Hospitals:

Source: American Hospital Association, Inc.
Telephone: 312-280-5991

The database includes a listing of hospitals based on the American Hospital Association's annual survey of hospitals.

GOVERNMENT RECORDS SEARCHED / DATA CURRENCY TRACKING

Medical Centers: Provider of Services Listing

Source: Centers for Medicare & Medicaid Services

Telephone: 410-786-3000

A listing of hospitals with Medicare provider number, produced by Centers of Medicare & Medicaid Services, a federal agency within the U.S. Department of Health and Human Services.

Nursing Homes

Source: National Institutes of Health

Telephone: 301-594-6248

Information on Medicare and Medicaid certified nursing homes in the United States.

Public Schools

Source: National Center for Education Statistics

Telephone: 202-502-7300

The National Center for Education Statistics' primary database on elementary and secondary public education in the United States. It is a comprehensive, annual, national statistical database of all public elementary and secondary schools and school districts, which contains data that are comparable across all states.

Private Schools

Source: National Center for Education Statistics

Telephone: 202-502-7300

The National Center for Education Statistics' primary database on private school locations in the United States.

Daycare Centers: Certified Child Care Homes

Source: Cabinet for Families & Children

Telephone: 502-564-7130

Flood Zone Data: This data, available in select counties across the country, was obtained by EDR in 1999 from the Federal Emergency Management Agency (FEMA). Data depicts 100-year and 500-year flood zones as defined by FEMA.

NWI: National Wetlands Inventory. This data, available in select counties across the country, was obtained by EDR in 2002 and 2005 from the U.S. Fish and Wildlife Service.

State Wetlands Data: Wetland Polygon Features

Source: Environmental Protection & Public Protection Cabinet

Telephone: 502-564-5174

Scanned Digital USGS 7.5' Topographic Map (DRG)

Source: United States Geologic Survey

A digital raster graphic (DRG) is a scanned image of a U.S. Geological Survey topographic map. The map images are made by scanning published paper maps on high-resolution scanners. The raster image is georeferenced and fit to the Universal Transverse Mercator (UTM) projection.

STREET AND ADDRESS INFORMATION

© 2008 Tele Atlas North America, Inc. All rights reserved. This material is proprietary and the subject of copyright protection and other intellectual property rights owned by or licensed to Tele Atlas North America, Inc. The use of this material is subject to the terms of a license agreement. You will be held liable for any unauthorized copying or disclosure of this material.

GEOCHECK® - PHYSICAL SETTING SOURCE ADDENDUM

TARGET PROPERTY ADDRESS

LOUISVILLE GAS & ELECTRIC - PADDY S RUN
WEST END OF BELLS LANE
LOUISVILLE, KY 40211

TARGET PROPERTY COORDINATES

Latitude (North):	38.22325 - 38° 13' 23.7"
Longitude (West):	85.83964 - 85° 50' 22.7"
Universal Transverse Mercator:	Zone 16
UTM X (Meters):	601571.1
UTM Y (Meters):	4231016.0
Elevation:	446 ft. above sea level

USGS TOPOGRAPHIC MAP

Target Property Map:	38085-B7 LOUISVILLE WEST, KY
Most Recent Revision:	1998

EDR's GeoCheck Physical Setting Source Addendum is provided to assist the environmental professional in forming an opinion about the impact of potential contaminant migration.

Assessment of the impact of contaminant migration generally has two principle investigative components:

1. Groundwater flow direction, and
2. Groundwater flow velocity.

Groundwater flow direction may be impacted by surface topography, hydrology, hydrogeology, characteristics of the soil, and nearby wells. Groundwater flow velocity is generally impacted by the nature of the geologic strata.

GEOCHECK® - PHYSICAL SETTING SOURCE SUMMARY

GROUNDWATER FLOW DIRECTION INFORMATION

Groundwater flow direction for a particular site is best determined by a qualified environmental professional using site-specific well data. If such data is not reasonably ascertainable, it may be necessary to rely on other sources of information, such as surface topographic information, hydrologic information, hydrogeologic data collected on nearby properties, and regional groundwater flow information (from deep aquifers).

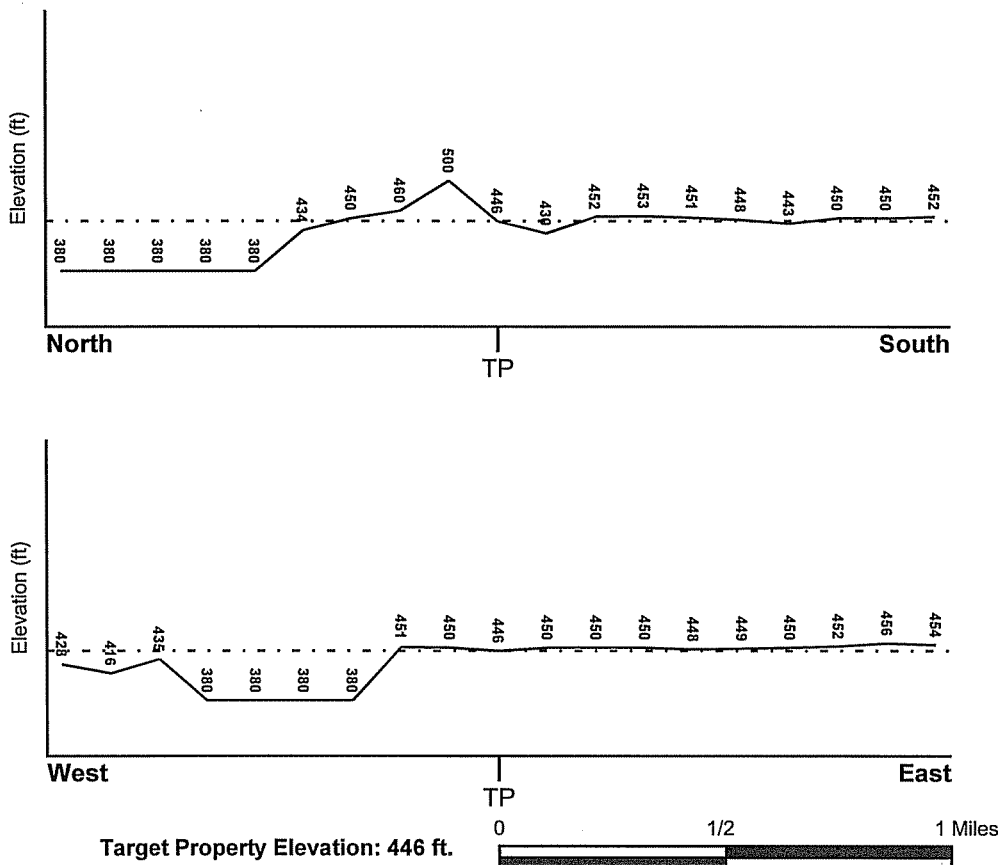
TOPOGRAPHIC INFORMATION

Surface topography may be indicative of the direction of surficial groundwater flow. This information can be used to assist the environmental professional in forming an opinion about the impact of nearby contaminated properties or, should contamination exist on the target property, what downgradient sites might be impacted.

TARGET PROPERTY TOPOGRAPHY

General Topographic Gradient: General West

SURROUNDING TOPOGRAPHY: ELEVATION PROFILES



Source: Topography has been determined from the USGS 7.5' Digital Elevation Model and should be evaluated on a relative (not an absolute) basis. Relative elevation information between sites of close proximity should be field verified.

GEOCHECK® - PHYSICAL SETTING SOURCE SUMMARY

HYDROLOGIC INFORMATION

Surface water can act as a hydrologic barrier to groundwater flow. Such hydrologic information can be used to assist the environmental professional in forming an opinion about the impact of nearby contaminated properties or, should contamination exist on the target property, what downgradient sites might be impacted.

Refer to the Physical Setting Source Map following this summary for hydrologic information (major waterways and bodies of water).

FEMA FLOOD ZONE

<u>Target Property County</u> JEFFERSON, KY	<u>FEMA Flood Electronic Data</u> YES - refer to the Overview Map and Detail Map
Flood Plain Panel at Target Property:	21111C0065D
Additional Panels in search area:	1804320040B

NATIONAL WETLAND INVENTORY

<u>NWI Quad at Target Property</u> LOUISVILLE WEST	<u>NWI Electronic Data Coverage</u> YES - refer to the Overview Map and Detail Map
---	---

HYDROGEOLOGIC INFORMATION

Hydrogeologic information obtained by installation of wells on a specific site can often be an indicator of groundwater flow direction in the immediate area. Such hydrogeologic information can be used to assist the environmental professional in forming an opinion about the impact of nearby contaminated properties or, should contamination exist on the target property, what downgradient sites might be impacted.

AQUIFLOW®

Search Radius: 1.000 Mile.

EDR has developed the AQUIFLOW Information System to provide data on the general direction of groundwater flow at specific points. EDR has reviewed reports submitted by environmental professionals to regulatory authorities at select sites and has extracted the date of the report, groundwater flow direction as determined hydrogeologically, and the depth to water table.

<u>MAP ID</u>	<u>LOCATION FROM TP</u>	<u>GENERAL DIRECTION GROUNDWATER FLOW</u>
Not Reported		

GEOCHECK® - PHYSICAL SETTING SOURCE SUMMARY

GROUNDWATER FLOW VELOCITY INFORMATION

Groundwater flow velocity information for a particular site is best determined by a qualified environmental professional using site specific geologic and soil strata data. If such data are not reasonably ascertainable, it may be necessary to rely on other sources of information, including geologic age identification, rock stratigraphic unit and soil characteristics data collected on nearby properties and regional soil information. In general, contaminant plumes move more quickly through sandy-gravelly types of soils than silty-clayey types of soils.

GEOLOGIC INFORMATION IN GENERAL AREA OF TARGET PROPERTY

Geologic information can be used by the environmental professional in forming an opinion about the relative speed at which contaminant migration may be occurring.

ROCK STRATIGRAPHIC UNIT

Era: Paleozoic
System: Devonian
Series: Upper Devonian
Code: D3 (decoded above as Era, System & Series)

GEOLOGIC AGE IDENTIFICATION

Category: Stratified Sequence

Geologic Age and Rock Stratigraphic Unit Source: P.G. Schruben, R.E. Arndt and W.J. Bawiec, Geology of the Conterminous U.S. at 1:2,500,000 Scale - a digital representation of the 1974 P.B. King and H.M. Beikman Map, USGS Digital Data Series DDS - 11 (1994).

DOMINANT SOIL COMPOSITION IN GENERAL AREA OF TARGET PROPERTY

The U.S. Department of Agriculture's (USDA) Soil Conservation Service (SCS) leads the National Cooperative Soil Survey (NCSS) and is responsible for collecting, storing, maintaining and distributing soil survey information for privately owned lands in the United States. A soil map in a soil survey is a representation of soil patterns in a landscape. Soil maps for STATSGO are compiled by generalizing more detailed (SSURGO) soil survey maps. The following information is based on Soil Conservation Service STATSGO data.

Soil Component Name: LAWRENCE
Soil Surface Texture: silt loam
Hydrologic Group: Class C - Slow infiltration rates. Soils with layers impeding downward movement of water, or soils with moderately fine or fine textures.
Soil Drainage Class: Somewhat poorly. Soils commonly have a layer with low hydraulic conductivity, wet state high in profile, etc. Depth to water table is 1 to 3 feet.

Hydric Status: Soil does not meet the requirements for a hydric soil.

Corrosion Potential - Uncoated Steel: HIGH

Depth to Bedrock Min: > 60 inches

Depth to Bedrock Max: > 60 inches

GEOCHECK® - PHYSICAL SETTING SOURCE SUMMARY

Soil Layer Information							
Layer	Boundary		Soil Texture Class	Classification		Permeability Rate (in/hr)	Soil Reaction (pH)
	Upper	Lower		AASHTO Group	Unified Soil		
1	0 inches	10 inches	silt loam	Silt-Clay Materials (more than 35 pct. passing No. 200), Silty Soils.	FINE-GRAINED SOILS, Silts and Clays (liquid limit less than 50%), silt.	Max: 2.00 Min: 0.60	Max: 6.50 Min: 4.50
2	10 inches	25 inches	silty clay loam	Silt-Clay Materials (more than 35 pct. passing No. 200), Silty Soils.	FINE-GRAINED SOILS, Silts and Clays (liquid limit less than 50%), Lean Clay	Max: 2.00 Min: 0.60	Max: 6.50 Min: 4.50
3	25 inches	50 inches	silty clay loam	Silt-Clay Materials (more than 35 pct. passing No. 200), Silty Soils.	FINE-GRAINED SOILS, Silts and Clays (liquid limit less than 50%), Lean Clay	Max: 0.20 Min: 0.06	Max: 5.50 Min: 4.50
4	50 inches	75 inches	silty clay	Silt-Clay Materials (more than 35 pct. passing No. 200), Silty Soils.	FINE-GRAINED SOILS, Silts and Clays (liquid limit less than 50%), silt.	Max: 0.60 Min: 0.06	Max: 7.30 Min: 4.50

OTHER SOIL TYPES IN AREA

Based on Soil Conservation Service STATSGO data, the following additional subordinant soil types may appear within the general area of target property.

Soil Surface Textures: No Other Soil Types

Surficial Soil Types: No Other Soil Types

Shallow Soil Types: silt loam

Deeper Soil Types: stratified
silt loam
silty clay loam
loam

LOCAL / REGIONAL WATER AGENCY RECORDS

EDR Local/Regional Water Agency records provide water well information to assist the environmental professional in assessing sources that may impact ground water flow direction, and in forming an opinion about the impact of contaminant migration on nearby drinking water wells.

GEOCHECK® - PHYSICAL SETTING SOURCE SUMMARY

WELL SEARCH DISTANCE INFORMATION

<u>DATABASE</u>	<u>SEARCH DISTANCE (miles)</u>
Federal USGS	1.000
Federal FRDS PWS	Nearest PWS within 1 mile
State Database	1.000

FEDERAL USGS WELL INFORMATION

<u>MAP ID</u>	<u>WELL ID</u>	<u>LOCATION FROM TP</u>
A1	USGS2326590	1/8 - 1/4 Mile South
B4	USGS2326589	1/8 - 1/4 Mile SSW
B5	USGS2326588	1/8 - 1/4 Mile SSW
C6	USGS2326605	1/8 - 1/4 Mile East
C7	USGS2326604	1/8 - 1/4 Mile East
D8	USGS2326587	1/8 - 1/4 Mile SE
C12	USGS2326601	1/8 - 1/4 Mile ESE
E13	USGS2326433	1/8 - 1/4 Mile WNW
E14	USGS2326434	1/4 - 1/2 Mile WNW
15	USGS2326441	1/4 - 1/2 Mile NNW
E16	USGS2326607	1/4 - 1/2 Mile West
E17	USGS2326431	1/4 - 1/2 Mile West
F20	USGS2326595	1/4 - 1/2 Mile WSW
22	USGS2326578	1/4 - 1/2 Mile SE
G23	USGS2326571	1/4 - 1/2 Mile SSW
F28	USGS2326593	1/4 - 1/2 Mile WSW
H52	USGS2326566	1/4 - 1/2 Mile South
I54	USGS2326592	1/4 - 1/2 Mile ESE
58	USGS2326443	1/4 - 1/2 Mile NE
J65	USGS2326562	1/4 - 1/2 Mile SSE
Q81	USGS2326581	1/4 - 1/2 Mile ESE
R87	USGS2326554	1/4 - 1/2 Mile South
O88	USGS2326451	1/4 - 1/2 Mile NE
S90	USGS2326603	1/4 - 1/2 Mile East
Q92	USGS2326577	1/4 - 1/2 Mile ESE
U101	USGS2326551	1/2 - 1 Mile SSW
S104	USGS2326602	1/2 - 1 Mile East
X108	USGS2326573	1/2 - 1 Mile WSW
X109	USGS2326572	1/2 - 1 Mile WSW
V132	USGS2326586	1/2 - 1 Mile ESE
AD135	USGS2326555	1/2 - 1 Mile SW
AE139	USGS2326546	1/2 - 1 Mile SSW
AG146	USGS2326580	1/2 - 1 Mile ESE
AJ154	USGS2326440	1/2 - 1 Mile ENE
AJ165	USGS2326439	1/2 - 1 Mile ENE
AL174	USGS2326543	1/2 - 1 Mile SSE
AJ175	USGS2326438	1/2 - 1 Mile ENE
186	USGS2326536	1/2 - 1 Mile South
AN193	USGS2326567	1/2 - 1 Mile ESE
199	USGS2326465	1/2 - 1 Mile NE
AQ205	USGS2326600	1/2 - 1 Mile East

GEOCHECK® - PHYSICAL SETTING SOURCE SUMMARY

FEDERAL USGS WELL INFORMATION

MAP ID	WELL ID	LOCATION FROM TP
AT213	USGS2326476	1/2 - 1 Mile NNE
AQ216	USGS2326594	1/2 - 1 Mile East
AT220	USGS2326478	1/2 - 1 Mile NNE
AX228	USGS2326576	1/2 - 1 Mile ESE
AW234	USGS2326557	1/2 - 1 Mile WSW
AW235	USGS2326556	1/2 - 1 Mile WSW
BA246	USGS2326470	1/2 - 1 Mile NE
BA247	USGS2326469	1/2 - 1 Mile NE
BD254	USGS2326483	1/2 - 1 Mile NNE
BF268	USGS2326488	1/2 - 1 Mile NNE
BH274	USGS2326692	1/2 - 1 Mile South

FEDERAL FRDS PUBLIC WATER SUPPLY SYSTEM INFORMATION

MAP ID	WELL ID	LOCATION FROM TP
AW231	KY0562099	1/2 - 1 Mile SW

Note: PWS System location is not always the same as well location.

STATE DATABASE WELL INFORMATION

MAP ID	WELL ID	LOCATION FROM TP
A2	KY300000062363	1/8 - 1/4 Mile South
A3	KY300000062362	1/8 - 1/4 Mile South
D9	KY300000062341	1/8 - 1/4 Mile SE
C10	KY300000062440	1/8 - 1/4 Mile ESE
C11	KY300000062441	1/8 - 1/4 Mile ESE
E18	KY300000062457	1/4 - 1/2 Mile West
E19	KY300000062458	1/4 - 1/2 Mile West
F21	KY300000062387	1/4 - 1/2 Mile WSW
H24	KY300000062222	1/4 - 1/2 Mile South
G25	KY300000062228	1/4 - 1/2 Mile SSW
F26	KY300000062380	1/4 - 1/2 Mile WSW
F27	KY300000062381	1/4 - 1/2 Mile WSW
G29	KY300000062240	1/4 - 1/2 Mile SSW
G30	KY300000062191	1/4 - 1/2 Mile SSW
G31	KY300000062192	1/4 - 1/2 Mile SSW
G32	KY300000062190	1/4 - 1/2 Mile SSW
G33	KY300000062188	1/4 - 1/2 Mile SSW
G34	KY300000062189	1/4 - 1/2 Mile SSW
G35	KY300000062196	1/4 - 1/2 Mile SSW
G36	KY300000062197	1/4 - 1/2 Mile SSW
G37	KY300000062195	1/4 - 1/2 Mile SSW
G38	KY300000062193	1/4 - 1/2 Mile SSW
G39	KY300000062194	1/4 - 1/2 Mile SSW
G40	KY300000062183	1/4 - 1/2 Mile SSW
G41	KY300000062182	1/4 - 1/2 Mile SSW
G42	KY300000062181	1/4 - 1/2 Mile SSW

GEOCHECK® - PHYSICAL SETTING SOURCE SUMMARY

STATE DATABASE WELL INFORMATION

MAP ID	WELL ID	LOCATION FROM TP
G43	KY300000062184	1/4 - 1/2 Mile SSW
G44	KY300000062187	1/4 - 1/2 Mile SSW
G45	KY300000062186	1/4 - 1/2 Mile SSW
G46	KY300000062185	1/4 - 1/2 Mile SSW
G47	KY300000062177	1/4 - 1/2 Mile SSW
G48	KY300000062176	1/4 - 1/2 Mile SSW
G49	KY300000062178	1/4 - 1/2 Mile SSW
G50	KY300000062180	1/4 - 1/2 Mile SSW
G51	KY300000062179	1/4 - 1/2 Mile SSW
H53	KY300000062148	1/4 - 1/2 Mile South
I55	KY300000062413	1/4 - 1/2 Mile East
I56	KY300000062412	1/4 - 1/2 Mile East
I57	KY300000062414	1/4 - 1/2 Mile East
J59	KY300000062152	1/4 - 1/2 Mile SSE
K60	KY300000062325	1/4 - 1/2 Mile ESE
K61	KY300000062324	1/4 - 1/2 Mile ESE
K62	KY300000062313	1/4 - 1/2 Mile ESE
J63	KY300000062141	1/4 - 1/2 Mile SSE
J64	KY300000062142	1/4 - 1/2 Mile SSE
L66	KY300000062112	1/4 - 1/2 Mile South
M67	KY300000062591	1/4 - 1/2 Mile NNE
L68	KY300000062102	1/4 - 1/2 Mile South
69	KY300000062577	1/4 - 1/2 Mile NNE
N70	KY300000062378	1/4 - 1/2 Mile ESE
L71	KY300000062089	1/4 - 1/2 Mile South
O72	KY300000062552	1/4 - 1/2 Mile NE
P73	KY300000062105	1/4 - 1/2 Mile SSE
K74	KY300000062287	1/4 - 1/2 Mile ESE
P75	KY300000062099	1/4 - 1/2 Mile SSE
N76	KY300000062365	1/4 - 1/2 Mile ESE
N77	KY300000062364	1/4 - 1/2 Mile ESE
N78	KY300000062382	1/4 - 1/2 Mile ESE
Q79	KY300000062305	1/4 - 1/2 Mile ESE
Q80	KY300000062306	1/4 - 1/2 Mile ESE
Q82	KY300000062288	1/4 - 1/2 Mile ESE
Q83	KY300000062326	1/4 - 1/2 Mile ESE
Q84	KY300000062314	1/4 - 1/2 Mile ESE
R85	KY300000062078	1/4 - 1/2 Mile South
R86	KY300000062077	1/4 - 1/2 Mile South
S89	KY300000062445	1/4 - 1/2 Mile East
S91	KY300000062446	1/4 - 1/2 Mile East
Q93	KY300000062289	1/4 - 1/2 Mile ESE
Q94	KY300000062282	1/4 - 1/2 Mile ESE
M95	KY300000062608	1/4 - 1/2 Mile NNE
T96	KY300000062125	1/4 - 1/2 Mile SW
T97	KY300000062126	1/4 - 1/2 Mile SW
O98	KY300000062583	1/4 - 1/2 Mile NE
Q99	KY300000062293	1/2 - 1 Mile ESE
Q100	KY300000062292	1/2 - 1 Mile ESE
U102	KY300000062063	1/2 - 1 Mile SSW
N103	KY300000062366	1/2 - 1 Mile ESE
V105	KY300000062335	1/2 - 1 Mile ESE

GEOCHECK® - PHYSICAL SETTING SOURCE SUMMARY

STATE DATABASE WELL INFORMATION

MAP ID	WELL ID	LOCATION FROM TP
V106	KY3000000062315	1/2 - 1 Mile ESE
W107	KY3000000062564	1/2 - 1 Mile NE
X110	KY3000000062238	1/2 - 1 Mile WSW
X111	KY3000000062239	1/2 - 1 Mile WSW
V112	KY3000000062356	1/2 - 1 Mile ESE
Y113	KY3000000062416	1/2 - 1 Mile East
Y114	KY3000000062415	1/2 - 1 Mile East
Z115	KY3000000062022	1/2 - 1 Mile South
Z116	KY3000000062023	1/2 - 1 Mile South
Z117	KY3000000062024	1/2 - 1 Mile South
Z118	KY3000000062017	1/2 - 1 Mile South
Z119	KY3000000062016	1/2 - 1 Mile South
Z120	KY3000000062018	1/2 - 1 Mile South
Z121	KY3000000062021	1/2 - 1 Mile South
Z122	KY3000000062020	1/2 - 1 Mile South
Z123	KY3000000062019	1/2 - 1 Mile South
AA124	KY3000000062015	1/2 - 1 Mile South
AA125	KY3000000062012	1/2 - 1 Mile South
W126	KY3000000062586	1/2 - 1 Mile NE
AB127	KY3000000062622	1/2 - 1 Mile NNE
AB128	KY3000000062637	1/2 - 1 Mile NNE
Y129	KY3000000062373	1/2 - 1 Mile ESE
AC130	KY3000000062243	1/2 - 1 Mile ESE
AC131	KY3000000062244	1/2 - 1 Mile ESE
AD133	KY3000000062075	1/2 - 1 Mile SW
AD134	KY3000000062076	1/2 - 1 Mile SW
V136	KY3000000062300	1/2 - 1 Mile ESE
AE137	KY3000000062004	1/2 - 1 Mile SSW
AE138	KY3000000062003	1/2 - 1 Mile SSW
W140	KY3000000062582	1/2 - 1 Mile NE
AE141	KY3000000062002	1/2 - 1 Mile SSW
AF142	KY3000000062578	1/2 - 1 Mile NE
AF143	KY3000000062579	1/2 - 1 Mile NE
AF144	KY3000000062581	1/2 - 1 Mile NE
AF145	KY3000000062580	1/2 - 1 Mile NE
AH147	KY3000000062147	1/2 - 1 Mile SW
148	KY3000000062444	1/2 - 1 Mile East
AH149	KY3000000062151	1/2 - 1 Mile SW
AG150	KY3000000062295	1/2 - 1 Mile ESE
AG151	KY3000000062294	1/2 - 1 Mile ESE
AI152	KY3000000062098	1/2 - 1 Mile SW
AI153	KY3000000062097	1/2 - 1 Mile SW
155	KY3000000061996	1/2 - 1 Mile SSW
AK156	KY3000000062619	1/2 - 1 Mile NE
157	KY3000000062640	1/2 - 1 Mile NNE
158	KY3000000062656	1/2 - 1 Mile NNE
AI159	KY3000000062085	1/2 - 1 Mile SW
AI160	KY3000000062086	1/2 - 1 Mile SW
AG161	KY3000000062337	1/2 - 1 Mile ESE
AG162	KY3000000062338	1/2 - 1 Mile ESE
AK163	KY3000000062636	1/2 - 1 Mile NE
AJ164	KY3000000062483	1/2 - 1 Mile ENE

GEOCHECK® - PHYSICAL SETTING SOURCE SUMMARY

STATE DATABASE WELL INFORMATION

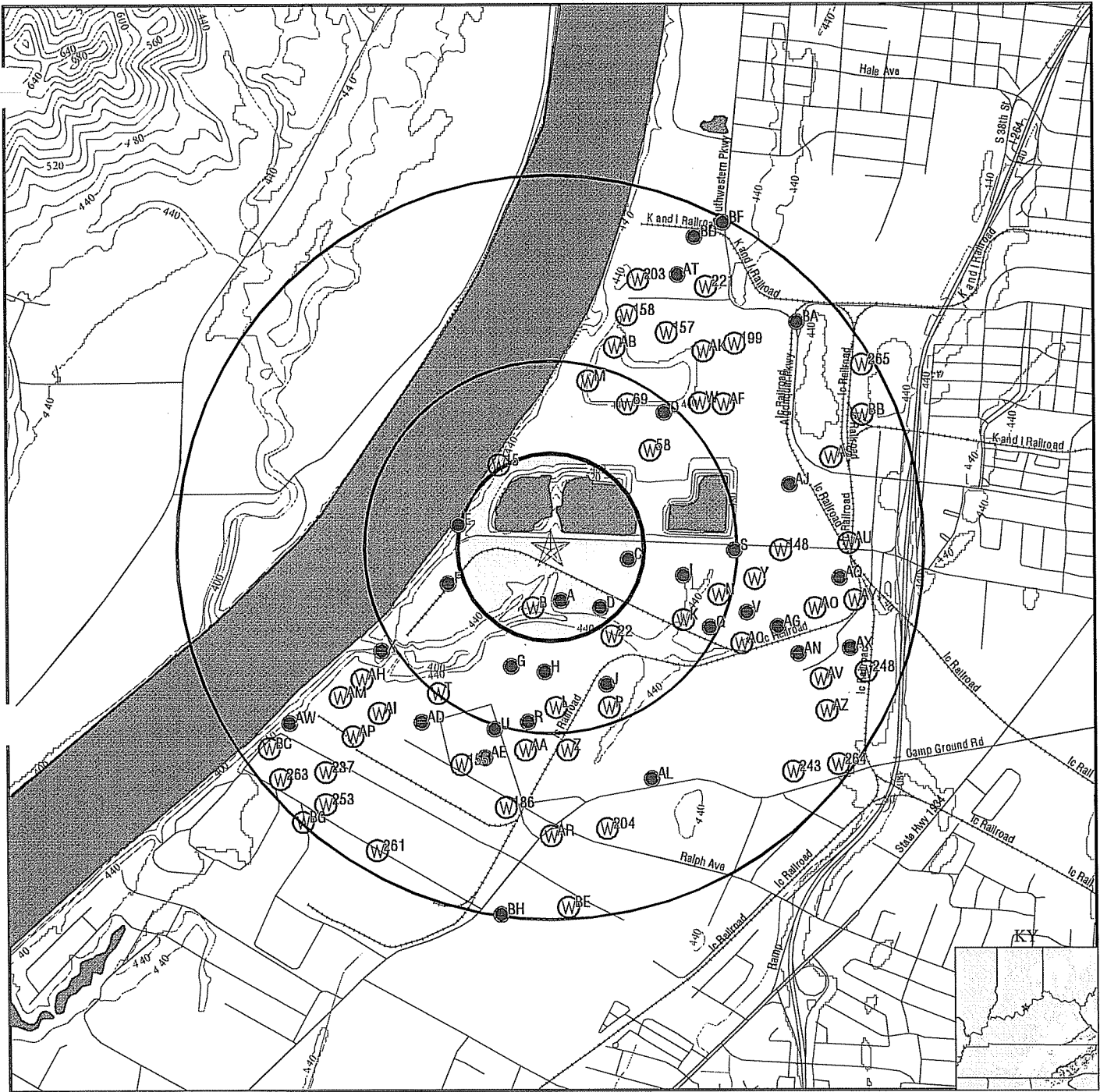
MAP ID	WELL ID	LOCATION FROM TP
AJ166	KY3000000062486	1/2 - 1 Mile ENE
AG167	KY3000000062247	1/2 - 1 Mile ESE
AG168	KY3000000062246	1/2 - 1 Mile ESE
AK169	KY3000000062615	1/2 - 1 Mile NE
AK170	KY3000000062616	1/2 - 1 Mile NE
AK171	KY3000000062617	1/2 - 1 Mile NE
AL172	KY3000000061976	1/2 - 1 Mile SSE
AL173	KY3000000061977	1/2 - 1 Mile SSE
AM176	KY3000000062119	1/2 - 1 Mile SW
AM177	KY3000000062118	1/2 - 1 Mile SW
AM178	KY3000000062117	1/2 - 1 Mile SW
AM179	KY3000000062122	1/2 - 1 Mile SW
AM180	KY3000000062121	1/2 - 1 Mile SW
AM181	KY3000000062120	1/2 - 1 Mile SW
AK182	KY3000000062639	1/2 - 1 Mile NE
AN183	KY3000000062248	1/2 - 1 Mile ESE
AO184	KY3000000062327	1/2 - 1 Mile ESE
AO185	KY3000000062323	1/2 - 1 Mile ESE
AO187	KY3000000062353	1/2 - 1 Mile ESE
AO188	KY3000000062354	1/2 - 1 Mile ESE
AM189	KY3000000062123	1/2 - 1 Mile SW
AN190	KY3000000062249	1/2 - 1 Mile ESE
AP191	KY3000000062051	1/2 - 1 Mile SW
AO192	KY3000000062374	1/2 - 1 Mile East
AN194	KY3000000062201	1/2 - 1 Mile ESE
AP195	KY3000000062055	1/2 - 1 Mile SW
AO196	KY3000000062301	1/2 - 1 Mile ESE
AO197	KY3000000062302	1/2 - 1 Mile ESE
AQ198	KY3000000062386	1/2 - 1 Mile East
AP200	KY3000000062059	1/2 - 1 Mile SW
AO201	KY3000000062367	1/2 - 1 Mile East
AO202	KY3000000062368	1/2 - 1 Mile East
203	KY3000000062699	1/2 - 1 Mile NNE
204	KY3000000061878	1/2 - 1 Mile South
AR206	KY3000000061847	1/2 - 1 Mile South
AR207	KY3000000061836	1/2 - 1 Mile South
AR208	KY3000000061835	1/2 - 1 Mile South
AR209	KY3000000061834	1/2 - 1 Mile South
AS210	KY3000000062510	1/2 - 1 Mile ENE
AS211	KY3000000062511	1/2 - 1 Mile ENE
AS212	KY3000000062512	1/2 - 1 Mile ENE
AU214	KY3000000062452	1/2 - 1 Mile East
AU215	KY3000000062453	1/2 - 1 Mile East
AQ217	KY3000000062391	1/2 - 1 Mile East
AV218	KY3000000062150	1/2 - 1 Mile ESE
AV219	KY3000000062149	1/2 - 1 Mile ESE
221	KY3000000062696	1/2 - 1 Mile NNE
AT222	KY3000000062705	1/2 - 1 Mile NNE
AW223	KY3000000062088	1/2 - 1 Mile WSW
AW224	KY3000000062087	1/2 - 1 Mile WSW
AX225	KY3000000062245	1/2 - 1 Mile ESE
AY226	KY3000000062358	1/2 - 1 Mile East

GEOCHECK® - PHYSICAL SETTING SOURCE SUMMARY

STATE DATABASE WELL INFORMATION

MAP ID	WELL ID	LOCATION FROM TP
AY227	KY3000000062357	1/2 - 1 Mile East
AX229	KY3000000062283	1/2 - 1 Mile ESE
AX230	KY3000000062229	1/2 - 1 Mile ESE
AW232	KY3000000062074	1/2 - 1 Mile WSW
AW233	KY3000000062073	1/2 - 1 Mile WSW
AX236	KY3000000062250	1/2 - 1 Mile ESE
237	KY3000000061983	1/2 - 1 Mile SW
AW238	KY3000000062062	1/2 - 1 Mile SW
AX239	KY3000000062202	1/2 - 1 Mile ESE
AZ240	KY3000000062096	1/2 - 1 Mile ESE
AZ241	KY3000000062095	1/2 - 1 Mile ESE
AX242	KY3000000062230	1/2 - 1 Mile ESE
243	KY3000000061984	1/2 - 1 Mile SE
BA244	KY3000000062646	1/2 - 1 Mile NE
BA245	KY3000000062647	1/2 - 1 Mile NE
248	KY3000000062169	1/2 - 1 Mile ESE
BB249	KY3000000062555	1/2 - 1 Mile ENE
BB250	KY3000000062556	1/2 - 1 Mile ENE
BC251	KY3000000062053	1/2 - 1 Mile SW
BC252	KY3000000062054	1/2 - 1 Mile SW
253	KY3000000061940	1/2 - 1 Mile SW
BD255	KY3000000062743	1/2 - 1 Mile NNE
BD256	KY3000000062744	1/2 - 1 Mile NNE
BC257	KY3000000062025	1/2 - 1 Mile SW
BC258	KY3000000062001	1/2 - 1 Mile SW
BC259	KY3000000062000	1/2 - 1 Mile SW
BC260	KY3000000061999	1/2 - 1 Mile SW
261	KY3000000061790	1/2 - 1 Mile SSW
BE262	KY3000000061674	1/2 - 1 Mile South
263	KY3000000061980	1/2 - 1 Mile SW
264	KY3000000061997	1/2 - 1 Mile SE
265	KY3000000062611	1/2 - 1 Mile ENE
BE266	KY3000000061617	1/2 - 1 Mile South
BF267	KY3000000062760	1/2 - 1 Mile NNE
BG269	KY3000000061889	1/2 - 1 Mile SW
BG270	KY3000000061888	1/2 - 1 Mile SW
BG271	KY3000000061887	1/2 - 1 Mile SW
BH272	KY3000000061632	1/2 - 1 Mile South
BH273	KY3000000061633	1/2 - 1 Mile South

PHYSICAL SETTING SOURCE MAP - 02316005.2r



- ↘ County Boundary
- ↘ Major Roads
- ↘ Contour Lines
- ⊙ Earthquake epicenter, Richter 5 or greater
- ⊙ Water Wells
- ⊙ Public Water Supply Wells
- ⊙ Cluster of Multiple Icons

- ↑ Groundwater Flow Direction
- ⊙ GI Indeterminate Groundwater Flow at Location
- ⊙ GV Groundwater Flow Varies at Location
- ⊙ Oil, gas or related wells

SITE NAME: Louisville Gas & Electric - Paddy s Run
ADDRESS: West End of Bells Lane
 Louisville KY 40211
LAT/LONG: 38.2233 / 85.8396

CLIENT: ENSR Consulting & Engineering
CONTACT: Dianne Donovan
INQUIRY #: 02316005.2r
DATE: September 11, 2008 3:23 pm

GEOCHECK® - PHYSICAL SETTING SOURCE MAP FINDINGS

Map ID
 Direction
 Distance
 Elevation

Database EDR ID Number

A1
South **FED USGS** **USGS2326590**
1/8 - 1/4 Mile
Higher

Agency cd:	USGS	Site no:	381316085502101
Site name:	E16B0110		
Latitude:	381316		
Longitude:	0855021	Dec lat:	38.22118117
Dec lon:	-85.83913072	Coord meth:	M
Coord accr:	S	Latlong datum:	NAD27
Dec latlong datum:	NAD83	District:	21
State:	21	County:	111
Country:	US	Land net:	Not Reported
Location map:	E16NW	Map scale:	24000
Altitude:	447.69		
Altitude method:	Level or other surveying method		
Altitude accuracy:	.01		
Altitude datum:	National Geodetic Vertical Datum of 1929		
Hydrologic:	SilverLittle Kentucky. Indiana, Kentucky. Area = 1240 sq.mi.		
Topographic:	Valley flat		
Site type:	Ground-water other than Spring	Date construction:	19560301
Date inventoried:	19930226	Mean greenwich time offset:	EST
Local standard time flag:	Y		
Type of ground water site:	Single well, other than collector or Ranney type		
Aquifer Type:	Unconfined single aquifer		
Aquifer:	OUTWASH		
Well depth:	107	Hole depth:	Not Reported
Source of depth data:	Not Reported		
Project number:	KY00-200		
Real time data flag:	0		
Daily flow data end date:	0000-00-00	Daily flow data begin date:	0000-00-00
Peak flow data begin date:	0000-00-00	Daily flow data count:	0
Peak flow data count:	0	Peak flow data end date:	0000-00-00
Water quality data end date:	1982-04-27	Water quality data begin date:	1976-04-20
Ground water data begin date:	1956-04-26	Water quality data count:	13
Ground water data count:	107	Ground water data end date:	1992-05-06

Ground-water levels, Number of Measurements: 107

Date	Feet below Surface	Feet to Sealevel	Date	Feet below Surface	Feet to Sealevel
1992-05-06	50.31		1991-10-30	51.22	
1991-05-06	45.84		1990-10-29	49.86	
1990-05-07	48.90		1989-10-31	50.04	
1989-04-25	46.18				

Note: A nearby site that taps the same aquifer was being pumped.

1988-10-18 52.82

Note: A nearby site that taps the same aquifer was being pumped.

1988-04-25 49.64

Note: A nearby site that taps the same aquifer was being pumped.

1987-10-27 52.4

Note: A nearby site that taps the same aquifer was being pumped.

1987-04-22 47.54

Note: A nearby site that taps the same aquifer was being pumped.

1986-10-21 51.52

Note: A nearby site that taps the same aquifer was being pumped.

GEOCHECK® - PHYSICAL SETTING SOURCE MAP FINDINGS

Ground-water levels, continued.

Date	Feet below Surface	Feet to Sealevel	Date	Feet below Surface	Feet to Sealevel
1986-04-23	48.01				
	Note: A nearby site that taps the same aquifer was being pumped.				
1985-11-01	51.40				
	Note: A nearby site that taps the same aquifer was being pumped.				
1985-04-25	46.35				
	Note: A nearby site that taps the same aquifer was being pumped.				
1984-10-31	50.75				
	Note: A nearby site that taps the same aquifer was being pumped.				
1984-04-26	44.43				
	Note: A nearby site that taps the same aquifer was being pumped.				
1983-11-23	49.66				
	Note: A nearby site that taps the same aquifer was being pumped.				
1983-04-28	47.63				
	Note: A nearby site that taps the same aquifer was being pumped.				
1982-10-25	51.30				
	Note: A nearby site that taps the same aquifer was being pumped.				
1982-04-27	46.85				
	Note: A nearby site that taps the same aquifer was being pumped.				
1981-10-27	51.23				
	Note: A nearby site that taps the same aquifer was being pumped.				
1981-04-21	49.09				
	Note: A nearby site that taps the same aquifer was being pumped.				
1980-10-23	50.47				
	Note: A nearby site that taps the same aquifer was being pumped.				
1980-04-15	46.84				
	Note: A nearby site that taps the same aquifer was being pumped.				
1979-11-06	51.15				
	Note: A nearby site that taps the same aquifer was being pumped.				
1979-05-03	47.40				
	Note: A nearby site that taps the same aquifer was being pumped.				
1978-11-02	54.61				
	Note: A nearby site that taps the same aquifer was being pumped.				
1978-04-11	47.97				
	Note: A nearby site that taps the same aquifer was being pumped.				
1977-10-21	54.95				
	Note: A nearby site that taps the same aquifer was being pumped.				
1977-04-29	52.49				
	Note: A nearby site that taps the same aquifer was being pumped.				
1976-11-02	55.84				
	Note: A nearby site that taps the same aquifer was being pumped.				
1976-04-20	50.68				
	Note: A nearby site that taps the same aquifer was being pumped.				
1975-12-30	53.69		1975-10-21	55.49	
1975-04-11	50.79		1975-01-04	56.79	
1974-12-19	57.79		1974-11-10	60.09	
1974-04-10	59.09		1973-11-13	64.59	
1973-05-21	61.59		1972-11-11	65.59	
1972-04-28	60.89		1971-10-16	66.89	
1971-04-17	63.99		1971-01-03	67.09	
1970-12-31	67.19		1970-10-12	70.19	
1970-04-16	70.29		1969-11-09	76.39	
1969-05-10	75.19		1968-11-01	77.59	
1968-04-15	78.89		1967-11-07	82.69	
1967-04-13	79.19		1966-10-12	84.29	
1966-04-21	87.89		1965-10-07	87.79	

GEOCHECK® - PHYSICAL SETTING SOURCE MAP FINDINGS

Ground-water levels, continued.

Date	Feet below Surface	Feet to Sealevel	Date	Feet below Surface	Feet to Sealevel
1965-04-21	84.59		1964-10-12	90.99	
1964-04-12	84.59		1963-10-11	89.29	
1963-04-10	85.59		1963-01-10	88.39	
1962-11-14	87.29		1962-08-27	85.29	
1962-07-22	83.29		1962-05-23	79.79	
1962-03-11	83.09		1962-01-17	85.49	
1961-11-15	84.89		1961-10-10	83.59	
1961-08-08	79.49		1961-06-16	79.19	
1961-03-28	81.59		1961-01-10	86.59	
1960-12-30	87.39		1960-11-29	89.99	
1960-09-24	88.49		1960-07-17	83.59	
1960-05-11	80.89		1960-02-18	84.79	
1959-12-25	89.29		1959-11-12	90.89	
1959-10-28	90.79		1959-09-16	88.89	
1959-08-28	85.99		1959-07-29	83.49	
1959-05-16	76.39		1959-03-14	80.69	
1958-12-29	82.09		1958-10-20	78.59	
1958-07-28	74.09		1958-05-21	76.29	
1958-03-31	79.69		1958-02-01	82.79	
1957-10-27	87.09		1957-09-10	85.49	
1957-07-21	82.69		1957-03-26	80.49	
1957-01-10	84.89		1956-12-10	85.69	
1956-09-16	84.59		1956-07-27	84.39	
1956-06-07	81.09		1956-04-26	73.63	

A2
South
1/8 - 1/4 Mile
Higher

KY WELLS **KY300000062363**

Location i: 72544
 North lati: 38.22118
 West longi: -85.83913
 Akgwa numb: Not Reported
 Primary us: Domestic
 Site id: KY300000062363

Site type: Water Well
 Constructi: 04/14/1992 00:00:00

A3
South
1/8 - 1/4 Mile
Higher

KY WELLS **KY300000062362**

Location i: 317868
 North lati: 38.22118
 West longi: -85.83913
 Akgwa numb: Not Reported
 Primary us: Unknown
 Site id: KY300000062362

Site type: Water Well
 Constructi: 04/14/1992 00:00:00

B4
SSW
1/8 - 1/4 Mile
Lower

FED USGS **USGS2326589**

GEOCHECK® - PHYSICAL SETTING SOURCE MAP FINDINGS

Agency cd:	USGS	Site no:	381315085502602
Site name:	E16B0034B		
Latitude:	381315		
Longitude:	0855026	Dec lat:	38.22090338
Dec lon:	-85.84051964	Coor meth:	M
Coor accr:	S	Latlong datum:	NAD27
Dec latlong datum:	NAD83	District:	21
State:	21	County:	111
Country:	US	Land net:	Not Reported
Location map:	E16BNW	Map scale:	24000
Altitude:	448.68		
Altitude method:	Level or other surveying method		
Altitude accuracy:	.01		
Altitude datum:	National Geodetic Vertical Datum of 1929		
Hydrologic:	SilverLittle Kentucky. Indiana, Kentucky. Area = 1240 sq.mi.		
Topographic:	Valley flat		
Site type:	Ground-water other than Spring	Date construction:	Not Reported
Date inventoried:	Not Reported	Mean greenwich time offset:	EST
Local standard time flag:	Y		
Type of ground water site:	Single well, other than collector or Ranney type		
Aquifer Type:	Unconfined single aquifer		
Aquifer:	OUTWASH		
Well depth:	108	Hole depth:	108
Source of depth data:	Not Reported		
Project number:	KY00-002		
Real time data flag:	0	Daily flow data begin date:	0000-00-00
Daily flow data end date:	0000-00-00	Daily flow data count:	0
Peak flow data begin date:	0000-00-00	Peak flow data end date:	0000-00-00
Peak flow data count:	0	Water quality data begin date:	0000-00-00
Water quality data end date:	0000-00-00	Water quality data count:	0
Ground water data begin date:	1956-01-26	Ground water data end date:	1956-01-26
Ground water data count:	1		

Ground-water levels, Number of Measurements: 1

Date	Feet below	Feet to
	Surface	Sealevel

1956-01-26 80.60

Note: A nearby site that taps the same aquifer was being pumped.

B5
SSW
1/8 - 1/4 Mile
Lower

FED USGS USGS2326588

Agency cd:	USGS	Site no:	381315085502601
Site name:	E16B0034A		
Latitude:	381315		
Longitude:	0855026	Dec lat:	38.22090338
Dec lon:	-85.84051964	Coor meth:	M
Coor accr:	S	Latlong datum:	NAD27
Dec latlong datum:	NAD83	District:	21
State:	21	County:	111
Country:	US	Land net:	Not Reported
Location map:	Not Reported	Map scale:	Not Reported

GEOCHECK® - PHYSICAL SETTING SOURCE MAP FINDINGS

Altitude: 449.00
 Altitude method: Level or other surveying method
 Altitude accuracy: .1
 Altitude datum: National Geodetic Vertical Datum of 1929
 Hydrologic: SilverLittle Kentucky. Indiana, Kentucky. Area = 1240 sq.mi.
 Topographic: Valley flat
 Site type: Ground-water other than Spring Date construction: 19560101
 Date inventoried: Not Reported Mean greenwich time offset: EST
 Local standard time flag: Y
 Type of ground water site: Single well, other than collector or Ranney type
 Aquifer Type: Unconfined single aquifer
 Aquifer: OUTWASH
 Well depth: 108 Hole depth: Not Reported
 Source of depth data: Not Reported
 Project number: Not Reported
 Real time data flag: 0 Daily flow data begin date: 0000-00-00
 Daily flow data end date: 0000-00-00 Daily flow data count: 0
 Peak flow data begin date: 0000-00-00 Peak flow data end date: 0000-00-00
 Peak flow data count: 0 Water quality data begin date: 0000-00-00
 Water quality data end date: 0000-00-00 Water quality data count: 0
 Ground water data begin date: 1956-01-01 Ground water data end date: 1990-03-01
 Ground water data count: 378

Ground-water levels, Number of Measurements: 378

Date	Feet below Surface	Feet to Sealevel	Date	Feet below Surface	Feet to Sealevel
1990-03-01	50.98		1990-02-01	52.98	
1990-01-01	53.08		1989-12-01	52.88	
1989-11-01	52.38		1989-10-01	52.08	
1989-09-01	50.48		1989-08-02	47.88	
1989-07-02	46.88		1989-06-02	46.88	
1989-05-02	47.88		1989-04-02	49.08	
1989-03-02	51.78		1989-02-01	53.28	
1989-01-01	54.48		1988-12-01	54.88	
1988-11-01	54.78		1988-10-01	54.48	
1988-09-01	54.08		1988-08-01	53.48	
1988-07-01	52.58		1988-06-01	52.48	
1988-05-02	51.58		1988-04-01	52.08	
1988-03-01	52.88		1988-02-01	54.28	
1988-01-01	54.68		1987-12-01	54.68	
1987-11-01	54.28		1987-10-02	53.58	
1987-09-01	52.68		1987-08-01	51.58	
1987-07-02	50.48		1987-06-01	49.18	
1987-05-02	51.78		1987-04-02	51.18	
1987-03-02	51.48		1987-02-01	51.48	
1987-01-01	51.58		1986-12-01	53.78	
1986-11-01	53.98		1986-10-01	53.68	
1986-09-01	52.78		1986-08-01	52.18	
1986-07-02	51.68		1986-06-02	50.78	
1986-05-02	49.18		1986-04-02	47.68	
1986-03-02	48.88		1986-02-01	49.98	
1986-01-01	48.88		1985-12-01	52.78	
1985-11-01	53.78		1985-10-02	53.38	
1985-09-01	52.58		1985-08-01	51.38	
1985-07-02	50.38		1985-06-01	49.58	
1985-05-02	47.98		1985-04-02	48.28	
1985-03-01	50.38		1985-02-01	50.28	
1985-01-01	51.98		1984-12-01	52.98	

GEOCHECK® - PHYSICAL SETTING SOURCE MAP FINDINGS

Ground-water levels, continued.

Date	Feet below Surface	Feet to Sealevel	Date	Feet below Surface	Feet to Sealevel
1984-11-01	53.38		1984-10-01	52.68	
1984-09-01	51.68		1984-08-01	49.58	
1984-07-01	46.98		1984-06-01	44.58	
1984-05-02	45.48		1984-04-02	48.08	
1984-03-02	49.98		1984-02-01	50.38	
1984-01-01	49.98		1983-12-01	51.98	
1983-11-01	52.48		1983-10-02	51.88	
1983-09-01	50.58		1983-08-01	48.98	
1983-07-02	46.48		1983-06-01	44.88	
1983-05-02	49.38		1983-04-02	51.58	
1983-03-02	52.08		1983-02-01	52.48	
1983-01-01	53.38		1982-12-02	53.98	
1982-11-01	53.48		1982-10-02	52.58	
1982-09-02	51.88		1982-08-01	50.88	
1982-07-02	50.08		1982-06-01	49.98	
1982-05-02	47.88		1982-04-02	48.28	
1982-03-01	49.68		1982-02-01	51.78	
1982-01-01	53.88		1981-12-01	53.58	
1981-11-01	53.38		1981-10-01	52.58	
1981-09-01	51.68		1981-08-01	49.88	
1981-07-02	48.48		1981-06-01	49.78	
1981-05-02	50.58		1981-04-01	51.08	
1981-03-02	53.48		1981-02-01	54.08	
1981-01-03	53.68		1980-12-29	53.48	
1980-12-02	53.48		1980-11-01	52.78	
1980-10-01	51.28		1980-09-01	50.38	
1980-08-01	50.28		1980-07-01	49.08	
1980-06-01	48.58		1980-05-01	48.48	
1980-04-01	49.68		1980-03-02	51.58	
1980-02-01	51.28		1980-01-01	51.88	
1979-12-01	52.58		1979-11-01	51.78	
1979-10-01	52.58		1979-09-01	52.48	
1979-08-02	51.88		1979-07-02	51.58	
1979-06-01	49.58		1979-05-02	47.78	
1979-04-01	47.98		1979-03-02	51.78	
1979-02-01	51.48		1979-01-01	52.88	
1978-12-02	56.88		1978-11-01	56.18	
1978-10-01	55.28		1978-09-01	54.08	
1978-08-01	52.38		1978-07-01	49.08	
1978-06-01	48.38		1978-05-01	48.38	
1978-04-01	49.68		1978-03-02	52.08	
1978-02-01	52.78		1978-01-02	53.58	
1978-01-01	53.58		1977-12-01	56.08	
1977-11-01	56.38		1977-10-01	56.78	
1977-09-01	56.58		1977-08-01	56.38	
1977-07-01	55.98		1977-06-02	54.38	
1977-05-02	52.38		1977-04-02	54.28	
1977-03-02	57.48		1977-02-01	57.28	
1977-01-01	57.08		1976-12-02	57.08	
1976-11-01	56.78		1976-10-01	57.48	
1976-09-01	56.58		1976-08-02	55.88	
1976-07-02	55.28		1976-06-01	54.68	
1976-05-02	52.58		1976-04-01	51.08	
1976-03-01	50.88		1976-02-03	52.98	
1976-01-21	50.28		1976-01-02	54.18	

GEOCHECK® - PHYSICAL SETTING SOURCE MAP FINDINGS

Ground-water levels, continued.

Date	Feet below Surface	Feet to Sealevel	Date	Feet below Surface	Feet to Sealevel
1975-12-02	55.28		1975-11-01	55.58	
1975-10-01	55.88		1975-09-01	55.68	
1975-08-02	54.68		1975-07-02	52.78	
1975-06-01	51.48		1975-05-02	51.08	
1975-04-01	48.18		1975-03-06	53.48	
1975-03-04	53.78		1975-03-02	55.18	
1975-02-22	53.78		1975-02-01	56.98	
1975-01-01	58.88		1974-12-01	60.98	
1974-11-01	60.98		1974-10-02	60.48	
1974-09-01	60.58		1974-08-02	59.68	
1974-07-02	58.88		1974-06-01	58.58	
1974-05-02	58.08		1974-04-02	58.98	
1974-03-02	60.38		1974-02-01	60.88	
1974-01-02	63.38		1973-12-02	64.88	
1973-11-01	65.38		1973-10-01	64.58	
1973-09-02	63.38		1973-08-01	62.48	
1973-07-02	61.38		1973-06-02	60.98	
1973-05-02	61.58		1973-04-01	62.28	
1973-03-01	63.58		1973-02-01	63.18	
1973-01-01	62.18		1972-12-01	65.08	
1972-11-02	65.58		1972-10-02	64.08	
1972-09-02	62.48		1972-08-01	60.98	
1972-07-02	60.68		1972-06-01	58.08	
1972-05-02	56.58		1972-04-01	60.48	
1972-03-02	63.78		1972-02-01	64.58	
1972-01-01	65.88		1971-12-01	67.08	
1971-11-01	66.68		1971-10-01	66.28	
1971-09-01	65.78		1971-08-02	66.08	
1971-07-02	64.58		1971-06-02	63.78	
1971-05-02	65.08		1971-04-02	63.48	
1971-03-02	65.18		1971-02-01	67.68	
1971-01-03	68.68		1970-12-30	68.88	
1970-12-02	69.48		1970-11-01	70.28	
1970-10-02	70.18		1970-09-01	69.78	
1970-08-01	69.58		1970-07-02	68.68	
1970-06-02	68.28		1970-05-02	68.88	
1970-04-02	70.68		1970-03-02	71.38	
1970-02-01	72.78		1970-01-02	75.68	
1969-12-02	76.18		1969-11-01	76.58	
1969-10-01	76.58		1969-09-01	76.18	
1969-08-02	75.68		1969-07-01	74.78	
1969-06-01	74.18		1969-05-02	74.68	
1969-04-02	75.68		1969-03-02	76.08	
1969-02-01	77.28		1969-01-01	76.78	
1968-12-01	77.28		1968-11-01	76.98	
1968-10-01	77.08		1968-09-01	76.38	
1968-08-01	74.78		1968-07-01	73.18	
1968-06-20	71.68		1968-06-02	74.38	
1968-05-02	75.48		1968-04-01	76.08	
1968-03-01	76.58		1968-02-01	76.98	
1968-01-01	77.58		1967-12-02	78.68	
1967-11-02	80.48		1967-10-02	78.58	
1967-09-02	77.68		1967-08-02	73.58	
1967-07-02	75.08		1967-06-01	73.08	
1967-05-02	74.98		1967-04-02	74.98	

GEOCHECK® - PHYSICAL SETTING SOURCE MAP FINDINGS

Ground-water levels, continued.

Date	Feet below Surface	Feet to Sealevel	Date	Feet below Surface	Feet to Sealevel
1967-03-02	79.88		1967-02-01	79.88	
1967-01-01	79.78		1966-12-01	81.38	
1966-11-01	81.78		1966-10-02	80.88	
1966-09-01	79.98		1966-08-01	79.18	
1966-07-02	78.18		1966-06-01	77.78	
1966-05-02	79.08		1966-04-01	78.48	
1966-03-01	77.88		1966-02-01	80.58	
1966-01-01	81.78		1965-12-01	81.08	
1965-11-01	80.38		1965-10-02	81.28	
1965-09-01	80.28		1965-08-01	79.68	
1965-07-01	79.48		1965-06-01	77.68	
1965-05-02	75.88		1965-04-01	76.98	
1965-03-01	78.28		1965-02-01	79.98	
1965-01-01	82.58		1964-12-02	85.38	
1964-11-01	86.88		1964-10-02	85.68	
1964-09-01	85.18		1964-08-01	79.88	
1964-07-01	76.58		1964-06-01	74.58	
1964-05-01	74.18		1964-04-01	75.18	
1964-03-02	80.58		1964-02-01	82.38	
1964-01-01	81.78		1963-12-01	81.88	
1963-11-01	81.98		1963-10-02	81.58	
1963-09-01	80.68		1963-08-01	79.08	
1963-07-02	77.78		1963-06-01	76.48	
1963-05-10	74.68		1963-04-07	75.88	
1963-01-11	81.58		1962-11-16	81.48	
1962-08-24	79.58		1962-07-21	77.78	
1962-05-22	73.68		1962-03-13	76.08	
1962-01-17	79.38		1961-11-24	79.08	
1961-10-08	77.18		1961-08-07	73.58	
1961-06-12	71.98		1961-04-01	76.48	
1961-01-09	83.38		1960-12-29	83.58	
1960-11-24	83.58		1960-09-20	82.48	
1960-07-14	77.88		1960-05-13	76.48	
1960-02-18	78.98		1959-12-20	81.88	
1959-11-13	83.78		1959-10-26	82.98	
1959-09-18	81.28		1959-09-03	80.08	
1959-08-27	79.08		1959-07-24	77.28	
1959-05-16	74.08		1959-03-14	74.58	
1959-01-01	76.88		1958-10-17	73.08	
1958-07-26	71.48		1958-05-23	71.18	
1958-04-01	76.38		1958-02-01	78.48	
1957-10-27	82.98		1957-09-13	80.58	
1957-07-23	77.78		1957-04-01	76.38	
1957-01-13	79.78		1956-12-09	80.38	
1956-09-17	77.78		1956-08-01	75.78	
1956-06-11	73.38		1956-04-13	72.28	
1956-02-01	80.18		1956-01-01	80.00	

C6
East
1/8 - 1/4 Mile
Higher

FED USGS USGS2326605

GEOCHECK® - PHYSICAL SETTING SOURCE MAP FINDINGS

Agency cd:	USGS	Site no:	381323085501101
Site name:	E16B0127		
Latitude:	381323		
Longitude:	0855011	Dec lat:	38.22312564
Dec lon:	-85.83635291	Coor meth:	M
Coor accr:	S	Latlong datum:	NAD27
Dec latlong datum:	NAD83	District:	21
State:	21	County:	111
Country:	US	Land net:	Not Reported
Location map:	E16B NW	Map scale:	24000
Altitude:	450.29		
Altitude method:	Level or other surveying method		
Altitude accuracy:	.1		
Altitude datum:	National Geodetic Vertical Datum of 1929		
Hydrologic:	SilverLittle Kentucky. Indiana, Kentucky. Area = 1240 sq.mi.		
Topographic:	Valley flat		
Site type:	Ground-water other than Spring	Date construction:	Not Reported
Date inventoried:	19900119	Mean greenwich time offset:	EST
Local standard time flag:	Y		
Type of ground water site:	Single well, other than collector or Ranney type		
Aquifer Type:	Not Reported		
Aquifer:	Not Reported		
Well depth:	97.7	Hole depth:	Not Reported
Source of depth data:	reporting agency (generally USGS)		
Project number:	Not Reported		
Real time data flag:	0	Daily flow data begin date:	0000-00-00
Daily flow data end date:	0000-00-00	Daily flow data count:	0
Peak flow data begin date:	0000-00-00	Peak flow data end date:	0000-00-00
Peak flow data count:	0	Water quality data begin date:	0000-00-00
Water quality data end date:	0000-00-00	Water quality data count:	0
Ground water data begin date:	1945-09-22	Ground water data end date:	1945-09-22
Ground water data count:	1		

Ground-water levels, Number of Measurements: 1

Date	Feet below Surface	Feet to Sealevel
1945-09-22	77.16	

**C7
East
1/8 - 1/4 Mile
Higher**

FED USGS USGS2326604

Agency cd:	USGS	Site no:	381323085501001
Site name:	E16B0018		
Latitude:	381323		
Longitude:	0855010	Dec lat:	38.22312564
Dec lon:	-85.83607512	Coor meth:	M
Coor accr:	S	Latlong datum:	NAD27
Dec latlong datum:	NAD83	District:	21
State:	21	County:	111
Country:	US	Land net:	Not Reported
Location map:	Not Reported	Map scale:	Not Reported
Altitude:	450.00		
Altitude method:	Level or other surveying method		
Altitude accuracy:	.1		
Altitude datum:	National Geodetic Vertical Datum of 1929		
Hydrologic:	SilverLittle Kentucky. Indiana, Kentucky. Area = 1240 sq.mi.		
Topographic:	Valley flat		
Site type:	Ground-water other than Spring	Date construction:	Not Reported
Date inventoried:	Not Reported	Mean greenwich time offset:	EST

GEOCHECK® - PHYSICAL SETTING SOURCE MAP FINDINGS

Ground-water levels, Number of Measurements: 108

Date	Feet below Surface	Feet to Sealevel	Date	Feet below Surface	Feet to Sealevel
1992-05-06	52.05		1991-10-30	52.78	
1991-05-06	47.60		1990-10-29	51.59	
1990-05-07	50.65		1989-10-31	51.62	
1989-04-24	48.22				
	Note: A nearby site that taps the same aquifer was being pumped.				
1988-10-18	54.44				
	Note: A nearby site that taps the same aquifer was being pumped.				
1988-04-25	51.5				
	Note: A nearby site that taps the same aquifer was being pumped.				
1987-10-27	54.12				
	Note: A nearby site that taps the same aquifer was being pumped.				
1987-04-22	49.65				
	Note: A nearby site that taps the same aquifer was being pumped.				
1986-10-21	53.33				
	Note: A nearby site that taps the same aquifer was being pumped.				
1986-04-23	49.84				
	Note: A nearby site that taps the same aquifer was being pumped.				
1985-11-01	53.14				
	Note: A nearby site that taps the same aquifer was being pumped.				
1985-04-25	48.25				
	Note: A nearby site that taps the same aquifer was being pumped.				
1984-10-31	52.44				
	Note: A nearby site that taps the same aquifer was being pumped.				
1984-04-26	46.48				
	Note: A nearby site that taps the same aquifer was being pumped.				
1983-11-23	51.44				
	Note: A nearby site that taps the same aquifer was being pumped.				
1983-04-28	49.63				
	Note: A nearby site that taps the same aquifer was being pumped.				
1982-10-25	52.98				
	Note: A nearby site that taps the same aquifer was being pumped.				
1982-04-27	48.75				
	Note: A nearby site that taps the same aquifer was being pumped.				
1981-10-27	52.89				
	Note: A nearby site that taps the same aquifer was being pumped.				
1981-04-21	51.02				
	Note: A nearby site that taps the same aquifer was being pumped.				
1980-10-23	52.48				
	Note: A nearby site that taps the same aquifer was being pumped.				
1980-04-15	48.88				
	Note: A nearby site that taps the same aquifer was being pumped.				
1979-11-06	53.05				
	Note: A nearby site that taps the same aquifer was being pumped.				
1979-05-03	49.39				
	Note: A nearby site that taps the same aquifer was being pumped.				
1978-11-02	56.44				
	Note: A nearby site that taps the same aquifer was being pumped.				
1978-04-11	50.14				
	Note: A nearby site that taps the same aquifer was being pumped.				
1977-10-21	56.86				
	Note: A nearby site that taps the same aquifer was being pumped.				
1977-04-29	54.58				
	Note: A nearby site that taps the same aquifer was being pumped.				
1976-11-02	57.76				
	Note: A nearby site that taps the same aquifer was being pumped.				

GEOCHECK® - PHYSICAL SETTING SOURCE MAP FINDINGS

Ground-water levels, continued.

Date	Feet below Surface	Feet to Sealevel	Date	Feet below Surface	Feet to Sealevel
1976-04-20	52.69				
Note: A nearby site that taps the same aquifer was being pumped.					
1975-12-30	55.39		1975-11-10	56.49	
1975-04-11	53.29		1975-01-03	58.89	
1974-12-23	59.79		1974-11-11	62.09	
1974-04-14	61.49		1973-11-11	66.99	
1973-05-23	63.09		1972-11-16	67.79	
1972-04-18	63.39		1971-10-17	68.99	
1971-04-16	66.29		1971-01-03	69.59	
1970-12-30	69.69		1970-10-09	72.39	
1970-04-16	73.39		1969-11-09	78.49	
1969-05-09	78.09		1968-11-06	80.89	
1968-04-15	81.59		1967-11-06	85.79	
1967-04-13	82.09		1966-10-14	86.69	
1966-04-18	86.49		1965-10-06	88.59	
1965-04-21	82.59		1964-10-16	86.69	
1964-04-11	82.99		1963-10-12	87.69	
1963-04-09	83.79		1963-01-12	88.09	
1962-11-17	85.99		1962-08-23	85.29	
1962-07-27	82.89		1962-05-24	82.79	
1962-03-16	81.79		1962-01-18	83.79	
1961-11-22	82.99		1961-10-13	82.79	
1961-08-07	77.59		1961-06-15	77.09	
1961-04-01	83.79		1961-01-10	90.09	
1960-12-30	89.49		1960-11-28	88.39	
1960-09-20	83.89		1960-07-12	84.39	
1960-05-12	81.99		1960-02-22	84.19	
1959-12-30	88.29		1959-11-11	90.39	
1959-10-10	90.49		1959-09-19	89.09	
1959-09-08	87.99		1959-08-25	86.69	
1959-07-22	83.99		1959-05-16	78.99	
1959-03-13	80.89		1958-12-28	82.79	
1958-10-21	78.49		1958-07-26	76.99	
1958-05-27	76.49		1958-04-01	80.59	
1958-01-31	82.69		1957-10-25	86.99	
1957-09-17	86.49		1957-07-21	83.49	
1957-03-29	81.89		1957-01-09	86.19	
1956-12-09	86.59		1956-09-16	83.99	
1956-08-02	82.59		1956-06-11	80.59	
1956-04-26	76.07				

D9
SE
1/8 - 1/4 Mile
Higher

KY WELLS KY300000062341

Location i: 72543
 North lati: 38.2209
 West longi: -85.83718
 Akgwa numb: Not Reported
 Primary us: Domestic
 Site id: KY300000062341

Site type: Water Well
 Constructi: 09/02/1998 00:00:00

GEOCHECK® - PHYSICAL SETTING SOURCE MAP FINDINGS

Map ID
Direction
Distance
Elevation

Database EDR ID Number

C10
ESE
1/8 - 1/4 Mile
Higher

KY WELLS KY300000062440

Location i:	72355		
North lati:	38.22257		
West longi:	-85.83552		
Akgwa numb:	Not Reported	Site type:	Water Well
Primary us:	Domestic	Constructi:	04/23/1998 00:00:00
Site id:	KY300000062440		

C11
ESE
1/8 - 1/4 Mile
Higher

KY WELLS KY300000062441

Location i:	317872		
North lati:	38.22257		
West longi:	-85.83552		
Akgwa numb:	Not Reported	Site type:	Water Well
Primary us:	Unknown	Constructi:	04/23/1998 00:00:00
Site id:	KY300000062441		

C12
ESE
1/8 - 1/4 Mile
Higher

FED USGS USGS2326601

Agency cd:	USGS	Site no:	381321085500801
Site name:	E16B0167		
Latitude:	381321		
Longitude:	0855008	Dec lat:	38.22257009
Dec lon:	-85.83551955	Coor meth:	M
Coor accr:	S	Latlong datum:	NAD27
Dec latlong datum:	NAD83	District:	21
State:	21	County:	111
Country:	US	Land net:	Not Reported
Location map:	E16B NW	Map scale:	24000
Altitude:	446.0		
Altitude method:	Interpolated from topographic map		
Altitude accuracy:	10		
Altitude datum:	National Geodetic Vertical Datum of 1929		
Hydrologic:	SilverLittle Kentucky. Indiana, Kentucky. Area = 1240 sq.mi.		
Topographic:	Valley flat		
Site type:	Ground-water other than Spring	Date construction:	Not Reported
Date inventoried:	19900122	Mean greenwich time offset:	EST
Local standard time flag:	Y		
Type of ground water site:	Single well, other than collector or Ranney type		
Aquifer Type:	Not Reported		
Aquifer:	OUTWASH		
Well depth:	106.0	Hole depth:	Not Reported
Source of depth data:	owner		
Project number:	Not Reported		
Real time data flag:	0	Daily flow data begin date:	0000-00-00
Daily flow data end date:	0000-00-00	Daily flow data count:	0
Peak flow data begin date:	0000-00-00	Peak flow data end date:	0000-00-00

GEOCHECK® - PHYSICAL SETTING SOURCE MAP FINDINGS

Peak flow data count: 0
 Water quality data end date: 1945-07-00
 Ground water data begin date: 0000-00-00
 Ground water data count: 0

Water quality data begin date: 1944-04-06
 Water quality data count: 3
 Ground water data end date: 0000-00-00

Ground-water levels, Number of Measurements: 0

E13
WNW
 1/8 - 1/4 Mile
 Lower

FED USGS USGS2326433

Agency cd:	USGS	Site no:	381328085503701
Site name:	E16B0157		
Latitude:	381328		
Longitude:	0855037	Dec lat:	38.22451448
Dec lon:	-85.8435753	Coor meth:	M
Coor accr:	S	Latlong datum:	NAD27
Dec latlong datum:	NAD83	District:	21
State:	21	County:	111
Country:	US	Land net:	Not Reported
Location map:	E16B NW	Map scale:	Not Reported
Altitude:	446.47		
Altitude method:	Level or other surveying method		
Altitude accuracy:	.1		
Altitude datum:	National Geodetic Vertical Datum of 1929		
Hydrologic:	SilverLittle Kentucky. Indiana, Kentucky. Area = 1240 sq.mi.		
Topographic:	Valley flat		
Site type:	Ground-water other than Spring	Date construction:	194403
Date inventoried:	19900122	Mean greenwich time offset:	EST
Local standard time flag:	Y		
Type of ground water site:	Single well, other than collector or Ranney type		
Aquifer Type:	Not Reported		
Aquifer:	Not Reported		
Well depth:	112.0	Hole depth:	Not Reported
Source of depth data:	owner		
Project number:	Not Reported		
Real time data flag:	0		
Daily flow data end date:	0000-00-00	Daily flow data begin date:	0000-00-00
Daily flow data count:	0		
Peak flow data begin date:	0000-00-00	Peak flow data end date:	0000-00-00
Peak flow data count:	0		
Water quality data end date:	0000-00-00	Water quality data begin date:	0000-00-00
Water quality data count:	0		
Ground water data begin date:	1944-04-01	Ground water data end date:	1944-04-01
Ground water data count:	1		

Ground-water levels, Number of Measurements: 1

Date	Feet below Surface	Feet to Sealevel
1944-04-01	60.15	

E14
WNW
 1/4 - 1/2 Mile
 Lower

FED USGS USGS2326434

GEOCHECK® - PHYSICAL SETTING SOURCE MAP FINDINGS

Agency cd:	USGS	Site no:	381328085503901
Site name:	E16B0156		
Latitude:	381328		
Longitude:	0855039	Dec lat:	38.22451448
Dec lon:	-85.84413087	Coor meth:	M
Coor accr:	S	Latlong datum:	NAD27
Dec latlong datum:	NAD83	District:	21
State:	21	County:	111
Country:	US	Land net:	Not Reported
Location map:	E16B NW	Map scale:	24000
Altitude:	408.6		
Altitude method:	Level or other surveying method		
Altitude accuracy:	.1		
Altitude datum:	National Geodetic Vertical Datum of 1929		
Hydrologic:	SilverLittle Kentucky. Indiana, Kentucky. Area = 1240 sq.mi.		
Topographic:	Valley flat		
Site type:	Ground-water other than Spring	Date construction:	Not Reported
Date inventoried:	19900122	Mean greenwich time offset:	EST
Local standard time flag:	Y		
Type of ground water site:	Single well, other than collector or Ranney type		
Aquifer Type:	Not Reported		
Aquifer:	Not Reported		
Well depth:	72.0	Hole depth:	Not Reported
Source of depth data:	owner		
Project number:	Not Reported		
Real time data flag:	0		
Daily flow data end date:	0000-00-00	Daily flow data begin date:	0000-00-00
Peak flow data begin date:	0000-00-00	Daily flow data count:	0
Peak flow data end date:	0000-00-00	Peak flow data end date:	0000-00-00
Peak flow data count:	0	Water quality data begin date:	0000-00-00
Water quality data end date:	0000-00-00	Water quality data count:	0
Ground water data begin date:	1944-06-12	Ground water data end date:	1944-06-12
Ground water data count:	1		

Ground-water levels, Number of Measurements: 1

Date	Feet below Surface	Feet to Sealevel
1944-06-12	18.96	

**15
NNW
1/4 - 1/2 Mile
Lower**

FED USGS USGS2326441

Agency cd:	USGS	Site no:	381335085503201
Site name:	E16B0144		
Latitude:	381335		
Longitude:	0855032	Dec lat:	38.22645894
Dec lon:	-85.8421864	Coor meth:	M
Coor accr:	S	Latlong datum:	NAD27
Dec latlong datum:	NAD83	District:	21
State:	21	County:	111
Country:	US	Land net:	Not Reported
Location map:	E16B NW	Map scale:	Not Reported
Altitude:	418.4		
Altitude method:	Level or other surveying method		
Altitude accuracy:	.10		
Altitude datum:	National Geodetic Vertical Datum of 1929		
Hydrologic:	SilverLittle Kentucky. Indiana, Kentucky. Area = 1240 sq.mi.		
Topographic:	Valley flat		
Site type:	Ground-water other than Spring	Date construction:	194403
Date inventoried:	19900122	Mean greenwich time offset:	EST

GEOCHECK® - PHYSICAL SETTING SOURCE MAP FINDINGS

Map ID
Direction
Distance
Elevation

Database EDR ID Number

E17
West
1/4 - 1/2 Mile
Lower

FED USGS USGS2326431

Agency cd:	USGS	Site no:	381326085504002
Site name:	E16B0128		
Latitude:	381326		
Longitude:	0855040	Dec lat:	38.22395892
Dec lon:	-85.84440865	Coor meth:	M
Coor accr:	S	Latlong datum:	NAD27
Dec latlong datum:	NAD83	District:	21
State:	21	County:	111
Country:	US	Land net:	Not Reported
Location map:	E16B NW	Map scale:	24000
Altitude:	385.00		
Altitude method:	Interpolated from topographic map		
Altitude accuracy:	10		
Altitude datum:	National Geodetic Vertical Datum of 1929		
Hydrologic:	SilverLittle Kentucky. Indiana, Kentucky. Area = 1240 sq.mi.		
Topographic:	Valley flat		
Site type:	Ground-water other than Spring	Date construction:	1945
Date inventoried:	19900119	Mean greenwich time offset:	EST
Local standard time flag:	Y		
Type of ground water site:	Single well, other than collector or Ranney type		
Aquifer Type:	Not Reported		
Aquifer:	Not Reported		
Well depth:	120.00	Hole depth:	Not Reported
Source of depth data:	owner		
Project number:	Not Reported		
Real time data flag:	Not Reported	Daily flow data begin date:	Not Reported
Daily flow data end date:	Not Reported	Daily flow data count:	Not Reported
Peak flow data begin date:	Not Reported	Peak flow data end date:	Not Reported
Peak flow data count:	Not Reported	Water quality data begin date:	Not Reported
Water quality data end date:	Not Reported	Water quality data count:	Not Reported
Ground water data begin date:	Not Reported	Ground water data end date:	Not Reported
Ground water data count:	Not Reported		

Ground-water levels, Number of Measurements: 0

E18
West
1/4 - 1/2 Mile
Lower

KY WELLS KY3000000062457

Location i:	317875		
North lati:	38.22396		
West longi:	-85.84441		
Akgwa numb:	Not Reported	Site type:	Water Well
Primary us:	Unknown	Constructi:	12/17/1992 00:00:00
Site id:	KY3000000062457		

E19
West
1/4 - 1/2 Mile
Lower

KY WELLS KY3000000062458

GEOCHECK® - PHYSICAL SETTING SOURCE MAP FINDINGS

Location i:	72357	Site type:	Water Well
North lati:	38.22396	Constructi:	12/17/1992 00:00:00
West longi:	-85.84441		
Akgwa numb:	Not Reported		
Primary us:	Domestic		
Site id:	KY3000000062458		

F20
WSW
1/4 - 1/2 Mile
Higher

FED USGS USGS2326595

Agency cd:	USGS	Site no:	381319085504001
Site name:	E16B0181		
Latitude:	381319	Dec lat:	38.22201447
Longitude:	0855040	Coor meth:	M
Dec lon:	-85.84440863	Latlong datum:	NAD27
Coor accr:	S	District:	21
Dec latlong datum:	NAD83	County:	111
State:	21	Land net:	Not Reported
Country:	US	Map scale:	24000
Location map:	E16BNW		
Altitude:	451.5		
Altitude method:	Level or other surveying method		
Altitude accuracy:	.1		
Altitude datum:	National Geodetic Vertical Datum of 1929		
Hydrologic:	SilverLittle Kentucky. Indiana, Kentucky. Area = 1240 sq.mi.		
Topographic:	Valley flat		
Site type:	Ground-water other than Spring	Date construction:	1942
Date inventoried:	19430902	Mean greenwich time offset:	EST
Local standard time flag:	Y		
Type of ground water site:	Single well, other than collector or Ranney type		
Aquifer Type:	Not Reported		
Aquifer:	OUTWASH		
Well depth:	116	Hole depth:	Not Reported
Source of depth data:	owner		
Project number:	Not Reported		
Real time data flag:	0		
Daily flow data end date:	0000-00-00	Daily flow data begin date:	0000-00-00
Peak flow data begin date:	0000-00-00	Daily flow data count:	0
Peak flow data count:	0	Peak flow data end date:	0000-00-00
Water quality data end date:	1953-10-02	Water quality data begin date:	1949-08-23
Ground water data begin date:	1942-00-00	Water quality data count:	2
Ground water data count:	1	Ground water data end date:	1942-00-00

Ground-water levels, Number of Measurements: 1

Date	Feet below Surface	Feet to Sealevel
1942	64	

F21
WSW
1/4 - 1/2 Mile
Higher

KY WELLS KY3000000062387

GEOCHECK® - PHYSICAL SETTING SOURCE MAP FINDINGS

Location i: 72353
 North lati: 38.22201
 West longi: -85.84441
 Akgwa numb: Not Reported
 Primary us: Domestic
 Site id: KY3000000062387

Site type: Water Well
 Constructi: 12/16/1993 00:00:00

22
SE
 1/4 - 1/2 Mile
 Lower

FED USGS USGS2326578

Agency cd:	USGS	Site no:	381311085501201
Site name:	E16B0174		
Latitude:	381311		
Longitude:	0855012	Dec lat:	38.2197923
Dec lon:	-85.83663065	Coor meth:	M
Coor accr:	S	Latlong datum:	NAD27
Dec latlong datum:	NAD83	District:	21
State:	21	County:	111
Country:	US	Land net:	Not Reported
Location map:	E16B NW	Map scale:	24000
Altitude:	451.4		
Altitude method:	Level or other surveying method		
Altitude accuracy:	.1		
Altitude datum:	National Geodetic Vertical Datum of 1929		
Hydrologic:	SilverLittle Kentucky. Indiana, Kentucky. Area = 1240 sq.mi.		
Topographic:	Valley flat		
Site type:	Ground-water other than Spring	Date construction:	1942
Date inventoried:	19900122	Mean greenwich time offset:	EST
Local standard time flag:	Y		
Type of ground water site:	Single well, other than collector or Ranney type		
Aquifer Type:	Not Reported		
Aquifer:	Not Reported		
Well depth:	113.3	Hole depth:	Not Reported
Source of depth data:	owner		
Project number:	Not Reported		
Real time data flag:	0		
Daily flow data end date:	0000-00-00	Daily flow data begin date:	0000-00-00
Daily flow data count:	0		
Peak flow data begin date:	0000-00-00	Peak flow data end date:	0000-00-00
Peak flow data count:	0		
Water quality data begin date:	0000-00-00	Water quality data begin date:	0000-00-00
Water quality data end date:	0000-00-00	Water quality data count:	0
Ground water data begin date:	1944-02-15	Ground water data end date:	1944-02-15
Ground water data count:	1		

Ground-water levels, Number of Measurements: 1

Date	Feet below Surface	Feet to Sealevel
1944-02-15	81.0	

G23
SSW
 1/4 - 1/2 Mile
 Higher

FED USGS USGS2326571

GEOCHECK® - PHYSICAL SETTING SOURCE MAP FINDINGS

Agency cd:	USGS	Site no:	381309085502901
Site name:	E16B0173		
Latitude:	381309		
Longitude:	0855029	Dec lat:	38.2192367
Dec lon:	-85.84135298	Coord meth:	M
Coord accur:	S	Latlong datum:	NAD27
Dec latlong datum:	NAD83	District:	21
State:	21	County:	111
Country:	US	Land net:	Not Reported
Location map:	E16B NW	Map scale:	Not Reported
Altitude:	452.6		
Altitude method:	Level or other surveying method		
Altitude accuracy:	.1		
Altitude datum:	National Geodetic Vertical Datum of 1929		
Hydrologic:	SilverLittle Kentucky. Indiana, Kentucky. Area = 1240 sq.mi.		
Topographic:	Valley flat		
Site type:	Ground-water other than Spring	Date construction:	1942
Date inventoried:	19900122	Mean greenwich time offset:	EST
Local standard time flag:	Y		
Type of ground water site:	Single well, other than collector or Ranney type		
Aquifer Type:	Not Reported		
Aquifer:	Not Reported		
Well depth:	109.2	Hole depth:	Not Reported
Source of depth data:	owner		
Project number:	Not Reported		
Real time data flag:	0		
Daily flow data end date:	0000-00-00	Daily flow data begin date:	0000-00-00
Peak flow data begin date:	0000-00-00	Daily flow data count:	0
Peak flow data end date:	0000-00-00	Peak flow data end date:	0000-00-00
Peak flow data count:	0	Water quality data begin date:	0000-00-00
Water quality data end date:	0000-00-00	Water quality data count:	0
Ground water data begin date:	1944-02-15	Ground water data end date:	1944-02-15
Ground water data count:	1		

Ground-water levels, Number of Measurements: 1

Date	Feet below Surface	Feet to Sealevel
1944-02-15	82.0	

H24
South
1/4 - 1/2 Mile
Higher

KY WELLS KY300000062222

Location i:	51350		
North lati:	38.21896		
West longi:	-85.83996		
Akgwa numb:	80012708	Site type:	Mine
Primary us:	Monitoring - Ambient	Constructi:	09/08/1993 00:00:00
Site id:	KY300000062222		

G25
SSW
1/4 - 1/2 Mile
Higher

KY WELLS KY300000062228

GEOCHECK® - PHYSICAL SETTING SOURCE MAP FINDINGS

Location i:	72342	Site type:	Water Well
North lati:	38.21896	Constructi:	09/08/1993 00:00:00
West longi:	-85.8408		
Akgwa numb:	Not Reported		
Primary us:	Domestic		
Site id:	KY3000000062228		

F26
WSW
1/4 - 1/2 Mile
Higher

KY WELLS KY3000000062380

Location i:	317870	Site type:	Water Well
North lati:	38.22174	Constructi:	02/24/1992 00:00:00
West longi:	-85.84496		
Akgwa numb:	Not Reported		
Primary us:	Unknown		
Site id:	KY3000000062380		

F27
WSW
1/4 - 1/2 Mile
Higher

KY WELLS KY3000000062381

Location i:	72351	Site type:	Water Well
North lati:	38.22174	Constructi:	02/24/1992 00:00:00
West longi:	-85.84496		
Akgwa numb:	Not Reported		
Primary us:	Domestic		
Site id:	KY3000000062381		

F28
WSW
1/4 - 1/2 Mile
Higher

FED USGS USGS2326593

Agency cd:	USGS	Site no:	381318085504201
Site name:	E16B0179		
Latitude:	381318		
Longitude:	0855042	Dec lat:	38.22173668
Dec lon:	-85.84496419	Coor meth:	M
Coor accr:	U	Latlong datum:	NAD27
Dec latlong datum:	NAD83	District:	21
State:	21	County:	111
Country:	US	Land net:	Not Reported
Location map:	Not Reported	Map scale:	Not Reported
Altitude:	Not Reported		
Altitude method:	Not Reported		
Altitude accuracy:	Not Reported		
Altitude datum:	Not Reported		
Hydrologic:	SilverLittle Kentucky. Indiana, Kentucky. Area = 1240 sq.mi.		
Topographic:	Not Reported		
Site type:	Ground-water other than Spring	Date construction:	Not Reported
Date inventoried:	Not Reported	Mean greenwich time offset:	EST

GEOCHECK® - PHYSICAL SETTING SOURCE MAP FINDINGS

Local standard time flag:	Y		
Type of ground water site:	Single well, other than collector or Ranney type		
Aquifer Type:	Not Reported		
Aquifer:	OUTWASH		
Well depth:	Not Reported	Hole depth:	Not Reported
Source of depth data:	Not Reported		
Project number:	Not Reported		
Real time data flag:	0	Daily flow data begin date:	0000-00-00
Daily flow data end date:	0000-00-00	Daily flow data count:	0
Peak flow data begin date:	0000-00-00	Peak flow data end date:	0000-00-00
Peak flow data count:	0	Water quality data begin date:	1944-08-24
Water quality data end date:	1952-12-11	Water quality data count:	10
Ground water data begin date:	0000-00-00	Ground water data end date:	0000-00-00
Ground water data count:	0		

Ground-water levels, Number of Measurements: 0

G29
SSW
1/4 - 1/2 Mile
Higher

KY WELLS KY300000062240

Location i:	72343		
North lati:	38.21923		
West longi:	-85.84246		
Akgwa numb:	Not Reported	Site type:	Water Well
Primary us:	Domestic	Constructi:	06/22/1988 00:00:00
Site id:	KY300000062240		

G30
SSW
1/4 - 1/2 Mile
Higher

KY WELLS KY300000062191

Location i:	242772		
North lati:	38.21856		
West longi:	-85.84163		
Akgwa numb:	80035127	Site type:	Mine
Primary us:	Monitoring - Ambient	Constructi:	03/08/1999 00:00:00
Site id:	KY300000062191		

G31
SSW
1/4 - 1/2 Mile
Higher

KY WELLS KY300000062192

Location i:	242771		
North lati:	38.21856		
West longi:	-85.84163		
Akgwa numb:	80035126	Site type:	Mine
Primary us:	Monitoring - Ambient	Constructi:	02/05/1999 00:00:00
Site id:	KY300000062192		

GEOCHECK® - PHYSICAL SETTING SOURCE MAP FINDINGS

Map ID
Direction
Distance
Elevation

Database EDR ID Number

G32
SSW
1/4 - 1/2 Mile
Higher **KY WELLS** **KY3000000062190**

Location i:	242765		
North lati:	38.21856		
West longi:	-85.84163		
Akgwa numb:	80035120	Site type:	Mine
Primary us:	Monitoring - Ambient	Constructi:	03/03/1999 00:00:00
Site id:	KY3000000062190		

G33
SSW
1/4 - 1/2 Mile
Higher **KY WELLS** **KY3000000062188**

Location i:	242759		
North lati:	38.21856		
West longi:	-85.84163		
Akgwa numb:	80035113	Site type:	Mine
Primary us:	Monitoring - Ambient	Constructi:	12/09/1998 00:00:00
Site id:	KY3000000062188		

G34
SSW
1/4 - 1/2 Mile
Higher **KY WELLS** **KY3000000062189**

Location i:	242770		
North lati:	38.21856		
West longi:	-85.84163		
Akgwa numb:	80035125	Site type:	Mine
Primary us:	Monitoring - Ambient	Constructi:	01/28/1999 00:00:00
Site id:	KY3000000062189		

G35
SSW
1/4 - 1/2 Mile
Higher **KY WELLS** **KY3000000062196**

Location i:	242767		
North lati:	38.21856		
West longi:	-85.84163		
Akgwa numb:	80035122	Site type:	Mine
Primary us:	Monitoring - Ambient	Constructi:	02/15/1999 00:00:00
Site id:	KY3000000062196		

G36
SSW
1/4 - 1/2 Mile
Higher **KY WELLS** **KY3000000062197**

GEOCHECK® - PHYSICAL SETTING SOURCE MAP FINDINGS

Location i: 242761
North lati: 38.21856
West longi: -85.84163
Akgwa numb: 80035115
Primary us: Monitoring - Ambient
Site id: KY3000000062197

Site type: Mine
Constructi: 01/06/1999 00:00:00

G37
SSW
1/4 - 1/2 Mile
Higher

KY WELLS KY3000000062195

Location i: 242776
North lati: 38.21856
West longi: -85.84163
Akgwa numb: 80035131
Primary us: Monitoring - Ambient
Site id: KY3000000062195

Site type: Mine
Constructi: 12/02/1998 00:00:00

G38
SSW
1/4 - 1/2 Mile
Higher

KY WELLS KY3000000062193

Location i: 242760
North lati: 38.21856
West longi: -85.84163
Akgwa numb: 80035114
Primary us: Monitoring - Ambient
Site id: KY3000000062193

Site type: Mine
Constructi: 12/11/1998 00:00:00

G39
SSW
1/4 - 1/2 Mile
Higher

KY WELLS KY3000000062194

Location i: 242758
North lati: 38.21856
West longi: -85.84163
Akgwa numb: 80035102
Primary us: Monitoring - Ambient
Site id: KY3000000062194

Site type: Mine
Constructi: 12/15/1998 00:00:00

G40
SSW
1/4 - 1/2 Mile
Higher

KY WELLS KY3000000062183

Location i: 242773
North lati: 38.21856
West longi: -85.84163
Akgwa numb: 80035128
Primary us: Monitoring - Ambient
Site id: KY3000000062183

Site type: Mine
Constructi: 01/26/1999 00:00:00

GEOCHECK® - PHYSICAL SETTING SOURCE MAP FINDINGS

Map ID
 Direction
 Distance
 Elevation

Database EDR ID Number

G41
SSW
 1/4 - 1/2 Mile
 Higher
KY WELLS KY3000000062182

Location i:	242777		
North lati:	38.21855		
West longi:	-85.84163		
Akgwa numb:	80035132	Site type:	Mine
Primary us:	Monitoring - Ambient	Constructi:	12/07/1998 00:00:00
Site id:	KY3000000062182		

G42
SSW
 1/4 - 1/2 Mile
 Higher
KY WELLS KY3000000062181

Location i:	242766		
North lati:	38.21855		
West longi:	-85.84163		
Akgwa numb:	80035121	Site type:	Mine
Primary us:	Monitoring - Ambient	Constructi:	02/16/1999 00:00:00
Site id:	KY3000000062181		

G43
SSW
 1/4 - 1/2 Mile
 Higher
KY WELLS KY3000000062184

Location i:	242763		
North lati:	38.21855		
West longi:	-85.84163		
Akgwa numb:	80035117	Site type:	Mine
Primary us:	Monitoring - Ambient	Constructi:	03/01/1999 00:00:00
Site id:	KY3000000062184		

G44
SSW
 1/4 - 1/2 Mile
 Higher
KY WELLS KY3000000062187

Location i:	242768		
North lati:	38.21855		
West longi:	-85.84163		
Akgwa numb:	80035123	Site type:	Mine
Primary us:	Monitoring - Ambient	Constructi:	02/11/1999 00:00:00
Site id:	KY3000000062187		

G45
SSW
 1/4 - 1/2 Mile
 Higher
KY WELLS KY3000000062186

GEOCHECK® - PHYSICAL SETTING SOURCE MAP FINDINGS

Location i:	242764		
North lati:	38.21855		
West longi:	-85.84163		
Akgwa numb:	80035118	Site type:	Mine
Primary us:	Monitoring - Ambient	Constructi:	02/25/1999 00:00:00
Site id:	KY3000000062186		

G46
SSW
1/4 - 1/2 Mile
Higher

KY WELLS KY3000000062185

Location i:	242762		
North lati:	38.21855		
West longi:	-85.84163		
Akgwa numb:	80035116	Site type:	Mine
Primary us:	Monitoring - Ambient	Constructi:	12/30/1998 00:00:00
Site id:	KY3000000062185		

G47
SSW
1/4 - 1/2 Mile
Higher

KY WELLS KY3000000062177

Location i:	237653		
North lati:	38.21854		
West longi:	-85.84163		
Akgwa numb:	80035119	Site type:	Mine
Primary us:	Monitoring - Ambient	Constructi:	03/04/1999 00:00:00
Site id:	KY3000000062177		

G48
SSW
1/4 - 1/2 Mile
Higher

KY WELLS KY3000000062176

Location i:	238754		
North lati:	38.21854		
West longi:	-85.84163		
Akgwa numb:	80035101	Site type:	Mine
Primary us:	Monitoring - Ambient	Constructi:	12/15/1998 00:00:00
Site id:	KY3000000062176		

G49
SSW
1/4 - 1/2 Mile
Higher

KY WELLS KY3000000062178

Location i:	242769		
North lati:	38.21854		
West longi:	-85.84163		
Akgwa numb:	80035124	Site type:	Mine
Primary us:	Monitoring - Ambient	Constructi:	02/09/1999 00:00:00
Site id:	KY3000000062178		

GEOCHECK® - PHYSICAL SETTING SOURCE MAP FINDINGS

Map ID
Direction
Distance
Elevation

Database EDR ID Number

G50
SSW
1/4 - 1/2 Mile
Higher

KY WELLS KY3000000062180

Location i:	242775		
North lati:	38.21854		
West longi:	-85.84163		
Akgwa numb:	80035130	Site type:	Mine
Primary us:	Monitoring - Ambient	Constructi:	02/01/1999 00:00:00
Site id:	KY3000000062180		

G51
SSW
1/4 - 1/2 Mile
Higher

KY WELLS KY3000000062179

Location i:	242774		
North lati:	38.21854		
West longi:	-85.84163		
Akgwa numb:	80035129	Site type:	Mine
Primary us:	Monitoring - Ambient	Constructi:	01/20/1999 00:00:00
Site id:	KY3000000062179		

H52
South
1/4 - 1/2 Mile
Higher

FED USGS USGS2326566

Agency cd:	USGS	Site no:	381305085502301
Site name:	E16B0172		
Latitude:	381305		
Longitude:	0855023	Dec lat:	38.2181256
Dec lon:	-85.83968626	Coor meth:	M
Coor accr:	S	Latlong datum:	NAD27
Dec latlong datum:	NAD83	District:	21
State:	21	County:	111
Country:	US	Land net:	Not Reported
Location map:	E16B NW	Map scale:	24000
Altitude:	455.0		
Altitude method:	Interpolated from topographic map		
Altitude accuracy:	10		
Altitude datum:	National Geodetic Vertical Datum of 1929		
Hydrologic:	SilverLittle Kentucky. Indiana, Kentucky. Area = 1240 sq.mi.		
Topographic:	Valley flat		
Site type:	Ground-water other than Spring	Date construction:	1942
Date inventoried:	19900122	Mean greenwich time offset:	EST
Local standard time flag:	Y		
Type of ground water site:	Single well, other than collector or Ranney type		
Aquifer Type:	Not Reported		
Aquifer:	Not Reported		
Well depth:	110.8	Hole depth:	Not Reported
Source of depth data:	owner		
Project number:	Not Reported		
Real time data flag:	0	Daily flow data begin date:	0000-00-00
Daily flow data end date:	0000-00-00	Daily flow data count:	0
Peak flow data begin date:	0000-00-00	Peak flow data end date:	0000-00-00

GEOCHECK® - PHYSICAL SETTING SOURCE MAP FINDINGS

Peak flow data count: 0
 Water quality data end date: 0000-00-00
 Ground water data begin date: 1942-02-15
 Ground water data count: 1

Water quality data begin date: 0000-00-00
 Water quality data count: 0
 Ground water data end date: 1942-02-15

Ground-water levels, Number of Measurements: 1

Date	Feet below Surface	Feet to Sealevel
1942-02-15	78.0	

H53
South
1/4 - 1/2 Mile
Higher

KY WELLS KY300000062148

Location i: 48678
 North lati: 38.21812
 West longi: -85.84024
 Akgwa numb: 00031056
 Primary us: Industrial
 Site id: KY300000062148

Site type: Water Well
 Constructi: 01/01/1900 00:00:00

I54
ESE
1/4 - 1/2 Mile
Lower

FED USGS USGS2326592

Agency cd:	USGS	Site no:	381318085500001
Site name:	E16B0268		
Latitude:	381318	Dec lat:	38.22173677
Longitude:	0855000	Coor meth:	M
Dec lon:	-85.83329727	Latlong datum:	NAD27
Coor accr:	S	District:	21
Dec latlong datum:	NAD83	County:	111
State:	21	Land net:	Not Reported
Country:	US	Map scale:	24000
Location map:	E16B NC		
Altitude:	440.4		
Altitude method:	Level or other surveying method		
Altitude accuracy:	.1		
Altitude datum:	National Geodetic Vertical Datum of 1929		
Hydrologic:	SilverLittle Kentucky. Indiana, Kentucky. Area = 1240 sq.mi.		
Topographic:	Not Reported		
Site type:	Ground-water other than Spring	Date construction:	Not Reported
Date inventoried:	19900117	Mean greenwich time offset:	EST
Local standard time flag:	Y		
Type of ground water site:	Single well, other than collector or Ranney type		
Aquifer Type:	Not Reported		
Aquifer:	Not Reported		
Well depth:	99.5	Hole depth:	Not Reported
Source of depth data:	owner		
Project number:	Not Reported		
Real time data flag:	0		
Daily flow data end date:	0000-00-00	Daily flow data begin date:	0000-00-00
Peak flow data begin date:	0000-00-00	Daily flow data count:	0
		Peak flow data end date:	0000-00-00

GEOCHECK® - PHYSICAL SETTING SOURCE MAP FINDINGS

Peak flow data count: 0
 Water quality data end date: 0000-00-00
 Ground water data begin date: 1943-05-31
 Ground water data count: 1

Water quality data begin date: 0000-00-00
 Water quality data count: 0
 Ground water data end date: 1943-05-31

Ground-water levels, Number of Measurements: 1

Date	Feet below Surface	Feet to Sealevel
1943-05-31	65.45	

I55
 East
 1/4 - 1/2 Mile
 Lower

KY WELLS KY300000062413

Location i: 57247
 North lati: 38.22229
 West longi: -85.83302
 Akgwa numb: 80029713
 Primary us: Monitoring - Ambient
 Site id: KY300000062413

Site type: Mine
 Constructi: 05/08/1996 00:00:00

I56
 East
 1/4 - 1/2 Mile
 Lower

KY WELLS KY300000062412

Location i: 57248
 North lati: 38.22229
 West longi: -85.83302
 Akgwa numb: 80029714
 Primary us: Monitoring - Ambient
 Site id: KY300000062412

Site type: Mine
 Constructi: 05/08/1996 00:00:00

I57
 East
 1/4 - 1/2 Mile
 Lower

KY WELLS KY300000062414

Location i: 57249
 North lati: 38.22229
 West longi: -85.83302
 Akgwa numb: 80029715
 Primary us: Monitoring - Ambient
 Site id: KY300000062414

Site type: Mine
 Constructi: 05/08/1996 00:00:00

58
 NE
 1/4 - 1/2 Mile
 Higher

FED USGS USGS2326443

GEOCHECK® - PHYSICAL SETTING SOURCE MAP FINDINGS

Agency cd:	USGS	Site no:	381337085500501
Site name:	E16B0183		
Latitude:	381337		
Longitude:	0855005	Dec lat:	38.22701456
Dec lon:	-85.83468624	Coor meth:	M
Coor accr:	S	Latlong datum:	NAD27
Dec latlong datum:	NAD83	District:	21
State:	21	County:	111
Country:	US	Land net:	Not Reported
Location map:	E16B NW	Map scale:	24000
Altitude:	450.47		
Altitude method:	Level or other surveying method		
Altitude accuracy:	.1		
Altitude datum:	National Geodetic Vertical Datum of 1929		
Hydrologic:	SilverLittle Kentucky. Indiana, Kentucky. Area = 1240 sq.mi.		
Topographic:	Valley flat		
Site type:	Ground-water other than Spring	Date construction:	Not Reported
Date inventoried:	19900129	Mean greenwich time offset:	EST
Local standard time flag:	Y		
Type of ground water site:	Single well, other than collector or Ranney type		
Aquifer Type:	Not Reported		
Aquifer:	Not Reported		
Well depth:	105.0	Hole depth:	Not Reported
Source of depth data:	owner		
Project number:	Not Reported		
Real time data flag:	0		
Daily flow data end date:	0000-00-00	Daily flow data begin date:	0000-00-00
Daily flow data count:	0		
Peak flow data begin date:	0000-00-00	Peak flow data end date:	0000-00-00
Peak flow data count:	0		
Water quality data end date:	0000-00-00	Water quality data begin date:	0000-00-00
Water quality data count:	0		
Ground water data begin date:	1942-12-01	Ground water data end date:	1942-12-01
Ground water data count:	1		

Ground-water levels, Number of Measurements: 1

Date	Feet below Surface	Feet to Sealevel
1942-12-01	67.37	

J59
SSE
1/4 - 1/2 Mile
Higher

KY WELLS KY3000000062152

Location i:	72540		
North lati:	38.21812		
West longi:	-85.83691		
Akgwa numb:	Not Reported	Site type:	Water Well
Primary us:	Domestic	Constructi:	03/12/1992 00:00:00
Site id:	KY3000000062152		

K60
ESE
1/4 - 1/2 Mile
Lower

KY WELLS KY3000000062325

GEOCHECK® - PHYSICAL SETTING SOURCE MAP FINDINGS

Location i: 240560
North lati: 38.22063
West longi: -85.8333
Akgwa numb: 00021771
Primary us: Unknown
Site id: KY3000000062325

Site type: Water Well
Constructi: 05/22/1996 00:00:00

K61
ESE
1/4 - 1/2 Mile
Lower

KY WELLS KY3000000062324

Location i: 240559
North lati: 38.22063
West longi: -85.8333
Akgwa numb: 00021770
Primary us: Unknown
Site id: KY3000000062324

Site type: Water Well
Constructi: 05/21/1996 00:00:00

K62
ESE
1/4 - 1/2 Mile
Lower

KY WELLS KY3000000062313

Location i: 237674
North lati: 38.22062
West longi: -85.8333
Akgwa numb: 00021772
Primary us: Unknown
Site id: KY3000000062313

Site type: Water Well
Constructi: 05/22/1996 00:00:00

J63
SSE
1/4 - 1/2 Mile
Higher

KY WELLS KY3000000062141

Location i: 317861
North lati: 38.21785
West longi: -85.83691
Akgwa numb: Not Reported
Primary us: Unknown
Site id: KY3000000062141

Site type: Water Well
Constructi: 12/06/1994 00:00:00

J64
SSE
1/4 - 1/2 Mile
Higher

KY WELLS KY3000000062142

Location i: 72340
North lati: 38.21785
West longi: -85.83691
Akgwa numb: Not Reported
Primary us: Domestic
Site id: KY3000000062142

Site type: Water Well
Constructi: 12/06/1994 00:00:00

GEOCHECK® - PHYSICAL SETTING SOURCE MAP FINDINGS

Map ID
Direction
Distance
Elevation

Database EDR ID Number

J65
SSE
1/4 - 1/2 Mile
Higher

FED USGS USGS2326562

Agency cd:	USGS	Site no:	381304085501301
Site name:	E16B0194		
Latitude:	381304		
Longitude:	0855013	Dec lat:	38.21784784
Dec lon:	-85.83690842	Coor meth:	M
Coor accr:	U	Latlong datum:	NAD27
Dec latlong datum:	NAD83	District:	21
State:	21	County:	111
Country:	US	Land net:	Not Reported
Location map:	Not Reported	Map scale:	Not Reported
Altitude:	Not Reported		
Altitude method:	Not Reported		
Altitude accuracy:	Not Reported		
Altitude datum:	Not Reported		
Hydrologic:	SilverLittle Kentucky. Indiana, Kentucky. Area = 1240 sq.mi.		
Topographic:	Not Reported		
Site type:	Ground-water other than Spring	Date construction:	Not Reported
Date inventoried:	Not Reported	Mean greenwich time offset:	EST
Local standard time flag:	Y		
Type of ground water site:	Single well, other than collector or Ranney type		
Aquifer Type:	Not Reported		
Aquifer:	OUTWASH		
Well depth:	Not Reported	Hole depth:	Not Reported
Source of depth data:	Not Reported		
Project number:	Not Reported		
Real time data flag:	0	Daily flow data begin date:	0000-00-00
Daily flow data end date:	0000-00-00	Daily flow data count:	0
Peak flow data begin date:	0000-00-00	Peak flow data end date:	0000-00-00
Peak flow data count:	0	Water quality data begin date:	1953-09-30
Water quality data end date:	1953-09-30	Water quality data count:	1
Ground water data begin date:	0000-00-00	Ground water data end date:	0000-00-00
Ground water data count:	0		

Ground-water levels; Number of Measurements: 0

L66
South
1/4 - 1/2 Mile
Higher

KY WELLS KY3000000062112

Location i:	48679		
North lati:	38.21729		
West longi:	-85.83941		
Akgwa numb:	00031065	Site type:	Water Well
Primary us:	Industrial	Constructi:	01/01/1900 00:00:00
Site id:	KY3000000062112		

M67
NNE
1/4 - 1/2 Mile
Lower

KY WELLS KY3000000062591

GEOCHECK® - PHYSICAL SETTING SOURCE MAP FINDINGS

Location i:	237733	Site type:	Mine
North lati:	38.22924	Constructi:	08/04/1997 00:00:00
West longi:	-85.83802		
Akgwa numb:	80029667		
Primary us:	Monitoring - Ambient		
Site id:	KY3000000062591		

L68
South
1/4 - 1/2 Mile
Higher

KY WELLS KY3000000062102

Location i:	51354	Site type:	Mine
North lati:	38.21701	Constructi:	09/14/1993 00:00:00
West longi:	-85.83968		
Akgwa numb:	80012704		
Primary us:	Monitoring - Ambient		
Site id:	KY3000000062102		

69
NNE
1/4 - 1/2 Mile
Lower

KY WELLS KY3000000062577

Location i:	237728	Site type:	Mine
North lati:	38.22882	Constructi:	08/04/1997 00:00:00
West longi:	-85.83579		
Akgwa numb:	80029666		
Primary us:	Monitoring - Ambient		
Site id:	KY3000000062577		

N70
ESE
1/4 - 1/2 Mile
Higher

KY WELLS KY3000000062378

Location i:	47422	Site type:	Mine
North lati:	38.22174	Constructi:	02/24/1992 00:00:00
West longi:	-85.83163		
Akgwa numb:	80003348		
Primary us:	Monitoring - Ambient		
Site id:	KY3000000062378		

L71
South
1/4 - 1/2 Mile
Higher

KY WELLS KY3000000062089

Location i:	51353	Site type:	Mine
North lati:	38.21674	Constructi:	09/14/1993 00:00:00
West longi:	-85.83913		
Akgwa numb:	80012705		
Primary us:	Monitoring - Ambient		
Site id:	KY3000000062089		

GEOCHECK® - PHYSICAL SETTING SOURCE MAP FINDINGS

Map ID Direction Distance Elevation			Database	EDR ID Number
O72 NE 1/4 - 1/2 Mile Higher			KY WELLS	KY300000062552
Location i:	237721			
North lati:	38.22813			
West longi:	-85.83413			
Akgwa numb:	80029108	Site type:	Mine	
Primary us:	Monitoring - Ambient	Constructi:	11/17/1995 00:00:00	
Site id:	KY300000062552			
P73 SSE 1/4 - 1/2 Mile Lower			KY WELLS	KY300000062105
Location i:	262591			
North lati:	38.21702			
West longi:	-85.83677			
Akgwa numb:	80042447	Site type:	Mine	
Primary us:	Monitoring - Ambient	Constructi:	10/04/2001 00:00:00	
Site id:	KY300000062105			
K74 ESE 1/4 - 1/2 Mile Higher			KY WELLS	KY300000062287
Location i:	47416			
North lati:	38.21979			
West longi:	-85.83246			
Akgwa numb:	80003341	Site type:	Mine	
Primary us:	Monitoring - Ambient	Constructi:	02/26/1992 00:00:00	
Site id:	KY300000062287			
P75 SSE 1/4 - 1/2 Mile Lower			KY WELLS	KY300000062099
Location i:	262592			
North lati:	38.21701			
West longi:	-85.83677			
Akgwa numb:	80042446	Site type:	Mine	
Primary us:	Monitoring - Ambient	Constructi:	10/05/2001 00:00:00	
Site id:	KY300000062099			
N76 ESE 1/4 - 1/2 Mile Higher			KY WELLS	KY300000062365

GEOCHECK® - PHYSICAL SETTING SOURCE MAP FINDINGS

Location i:	47421	Site type:	Mine
North lati:	38.22118	Constructi:	04/14/1992 00:00:00
West longi:	-85.83163		
Akgwa numb:	80003347		
Primary us:	Monitoring - Ambient		
Site id:	KY3000000062365		

N77
ESE
1/4 - 1/2 Mile
Higher

KY WELLS KY3000000062364

Location i:	47420	Site type:	Mine
North lati:	38.22118	Constructi:	04/14/1992 00:00:00
West longi:	-85.83163		
Akgwa numb:	80003346		
Primary us:	Monitoring - Ambient		
Site id:	KY3000000062364		

N78
ESE
1/4 - 1/2 Mile
Higher

KY WELLS KY3000000062382

Location i:	47407	Site type:	Mine
North lati:	38.22174	Constructi:	02/24/1992 00:00:00
West longi:	-85.83135		
Akgwa numb:	80003349		
Primary us:	Monitoring - Ambient		
Site id:	KY3000000062382		

Q79
ESE
1/4 - 1/2 Mile
Higher

KY WELLS KY3000000062305

Location i:	317864	Site type:	Water Well
North lati:	38.22035	Constructi:	02/12/1992 00:00:00
West longi:	-85.83191		
Akgwa numb:	Not Reported		
Primary us:	Unknown		
Site id:	KY3000000062305		

Q80
ESE
1/4 - 1/2 Mile
Higher

KY WELLS KY3000000062306

Location i:	72542	Site type:	Water Well
North lati:	38.22035	Constructi:	02/12/1992 00:00:00
West longi:	-85.83191		
Akgwa numb:	Not Reported		
Primary us:	Domestic		
Site id:	KY3000000062306		

GEOCHECK® - PHYSICAL SETTING SOURCE MAP FINDINGS

Map ID
Direction
Distance
Elevation

Database EDR ID Number

Q81
ESE
1/4 - 1/2 Mile
Higher

FED USGS USGS2326581

Agency cd:	USGS	Site no:	381313085495501
Site name:	E16B0274A		
Latitude:	381313		
Longitude:	0854955	Dec lat:	38.22034789
Dec lon:	-85.83190833	Coord meth:	M
Coord accr:	S	Latlong datum:	NAD27
Dec latlong datum:	NAD83	District:	21
State:	21	County:	111
Country:	US	Land net:	Not Reported
Location map:	E16BNC	Map scale:	24000
Altitude:	452.16		
Altitude method:	Level or other surveying method		
Altitude accuracy:	.01		
Altitude datum:	National Geodetic Vertical Datum of 1929		
Hydrologic:	SilverLittle Kentucky. Indiana, Kentucky. Area = 1240 sq.mi.		
Topographic:	Valley flat		
Site type:	Ground-water other than Spring	Date construction:	19431201
Date inventoried:	19930226	Mean greenwich time offset:	EST
Local standard time flag:	Y		
Type of ground water site:	Single well, other than collector or Ranney type		
Aquifer Type:	Unconfined single aquifer		
Aquifer:	OUTWASH		
Well depth:	100	Hole depth:	Not Reported
Source of depth data:	Not Reported		
Project number:	KY00-200		
Real time data flag:	0		
Daily flow data end date:	0000-00-00	Daily flow data begin date:	0000-00-00
Daily flow data count:	0		
Peak flow data begin date:	0000-00-00	Peak flow data end date:	0000-00-00
Peak flow data count:	0		
Water quality data begin date:	1982-04-27	Water quality data begin date:	1976-04-20
Water quality data end date:	1943-12-22	Water quality data count:	13
Ground water data begin date:	1943-12-22	Ground water data end date:	1992-05-06
Ground water data count:	172		

Ground-water levels, Number of Measurements: 172

Date	Feet below Surface	Feet to Sealevel	Date	Feet below Surface	Feet to Sealevel
1992-05-06	58.19		1991-10-30	49.94	
1991-05-06	51.93		1990-10-29	54.53	
1990-05-07	54.28		1989-10-24	50.28	
1989-04-24	54.55				

Note: A nearby site that taps the same aquifer was being pumped.

1988-10-18 53.61

Note: A nearby site that taps the same aquifer was being pumped.

1988-04-25 51.53

Note: A nearby site that taps the same aquifer was being pumped.

1987-10-27 57.22

Note: A nearby site that taps the same aquifer was being pumped.

1987-04-22 55.60

Note: A nearby site that taps the same aquifer was being pumped.

1986-10-21 56.86

Note: The site was dry (no water level recorded).

GEOCHECK® - PHYSICAL SETTING SOURCE MAP FINDINGS

Ground-water levels, continued.

Date	Feet below Surface	Feet to Sealevel	Date	Feet below Surface	Feet to Sealevel
1986-04-23	53.70				
	Note: A nearby site that taps the same aquifer was being pumped.				
1985-11-01	54.42				
	Note: A nearby site that taps the same aquifer was being pumped.				
1985-04-25	53.13				
	Note: A nearby site that taps the same aquifer was being pumped.				
1984-11-02	51.22				
	Note: A nearby site that taps the same aquifer was being pumped.				
1984-04-26	52.92				
	Note: A nearby site that taps the same aquifer was being pumped.				
1983-11-23	54.94				
	Note: A nearby site that taps the same aquifer was being pumped.				
1983-04-28	55.03				
	Note: A nearby site that taps the same aquifer was being pumped.				
1982-10-25	55.03				
	Note: A nearby site that taps the same aquifer was being pumped.				
1982-04-27	49.57				
	Note: A nearby site that taps the same aquifer was being pumped.				
1981-10-27	51.76				
	Note: A nearby site that taps the same aquifer was being pumped.				
1981-04-21	51.40				
	Note: A nearby site that taps the same aquifer was being pumped.				
1980-10-23	51.47				
	Note: A nearby site that taps the same aquifer was being pumped.				
1980-04-15	54.75				
	Note: A nearby site that taps the same aquifer was being pumped.				
1979-11-06	52.69				
	Note: A nearby site that taps the same aquifer was being pumped.				
1979-05-03	52.39				
	Note: A nearby site that taps the same aquifer was being pumped.				
1978-11-02	59.67				
	Note: A nearby site that taps the same aquifer was being pumped.				
1978-04-12	58.13				
	Note: A nearby site that taps the same aquifer was being pumped.				
1977-10-25	62.13				
	Note: A nearby site that taps the same aquifer was being pumped.				
1977-04-22	57.92				
	Note: A nearby site that taps the same aquifer was being pumped.				
1976-11-02	57.51				
	Note: A nearby site that taps the same aquifer was being pumped.				
1976-04-20	61.53				
	Note: A nearby site that taps the same aquifer was being pumped.				
1975-12-28	59.86		1975-11-03	58.96	
1975-04-10	60.66		1974-11-11	64.46	
1974-04-11	71.66		1973-11-11	74.96	
1973-05-20	74.56		1972-11-12	76.36	
1972-04-17	76.46		1971-10-18	81.26	
1971-04-14	77.16		1971-01-03	80.16	
1970-12-29	80.46		1970-10-08	84.26	
1970-04-14	84.86		1969-11-13	90.86	
1969-05-12	90.36		1968-11-07	96.46	
1968-04-18	97.36		1967-11-07	95.36	
1967-04-10	97.46		1966-10-10	94.16	
1966-04-19	89.46		1965-10-06	94.26	
1965-04-20	90.36		1964-10-12	96.56	

GEOCHECK® - PHYSICAL SETTING SOURCE MAP FINDINGS

Ground-water levels, continued.

Date	Feet below Surface	Feet to Sealevel	Date	Feet below Surface	Feet to Sealevel
1964-04-11	87.86		1963-10-11	90.86	
1963-04-06	91.26		1963-01-09	90.56	
1962-11-15	90.16		1962-08-26	90.06	
1962-07-20	90.56		1962-05-20	91.46	
1962-03-15	93.36		1962-01-16	92.96	
1961-11-22	93.56		1961-10-12	93.66	
1961-08-08	94.16		1961-06-18	96.36	
1961-03-27	97.16		1961-01-04	93.56	
1960-12-31	93.26		1960-12-03	92.96	
1960-09-27	90.96		1960-07-15	89.96	
1960-05-15	90.06		1960-02-24	91.36	
1959-12-19	90.76		1959-11-12	90.06	
1959-10-23	89.56		1959-09-21	88.56	
1959-09-10	87.66		1959-07-25	85.56	
1959-05-20	84.66		1959-03-19	85.16	
1959-01-01	86.46		1958-10-20	83.26	
1958-07-23	82.96		1958-05-24	80.96	
1958-04-04	81.66		1957-11-08	93.06	
1957-09-12	91.76		1957-07-25	91.36	
1957-03-28	92.06		1957-01-17	93.26	
1956-12-10	92.76		1956-08-03	85.76	
1956-06-12	84.16		1956-04-14	87.56	
1956-01-26	87.66		1955-11-24	90.66	
1955-09-12	88.66		1955-03-07	80.06	
1954-12-18	82.06		1954-08-23	80.56	
1954-07-15	81.66		1954-06-09	81.06	
1954-04-28	81.26		1954-03-15	77.96	
1954-01-26	79.16		1953-12-11	80.46	
1953-11-16	79.86		1953-10-10	81.36	
1953-09-08	83.46		1953-07-17	81.86	
1953-06-11	80.96		1953-04-21	82.36	
1953-03-23	79.56		1953-01-26	79.56	
1952-12-14	79.06		1952-11-13	77.96	
1952-09-27	77.36		1952-08-31	76.86	
1952-07-28	76.96		1952-05-22	73.96	
1952-04-20	74.16		1952-02-09	74.96	
1951-12-14	76.16		1951-10-18	77.26	
1951-08-29	75.96		1951-07-20	72.86	
1951-06-11	71.46		1951-05-19	70.96	
1951-04-10	69.46		1951-02-19	71.46	
1951-01-01	72.06		1950-12-29	71.96	
1950-12-12	72.46		1950-11-06	71.46	
1950-09-16	72.06		1950-08-20	69.96	
1950-07-16	69.66		1950-05-15	67.76	
1950-04-10	68.96		1950-02-13	68.16	
1950-01-09	70.76		1949-11-15	69.56	
1949-10-15	68.16		1949-09-13	66.66	
1949-06-12	64.26		1949-04-13	64.56	
1949-01-18	67.06		1948-12-09	67.26	
1948-11-13	66.26		1948-09-12	68.16	
1948-08-15	66.26		1948-07-18	64.36	
1948-05-10	64.86		1948-04-22	68.86	
1948-04-08	68.96		1948-03-22	67.26	
1948-02-20	68.26		1948-02-07	68.46	
1947-12-17	69.06		1947-10-11	71.96	

GEOCHECK® - PHYSICAL SETTING SOURCE MAP FINDINGS

Ground-water levels, continued.

Date	Feet below Surface	Feet to Sealevel	Date	Feet below Surface	Feet to Sealevel
1947-09-15	73.06		1947-08-16	75.26	
1943-12-22	86.40				

Q82
ESE
1/4 - 1/2 Mile
Higher

KY WELLS KY300000062288

Location i:	47358		
North lati:	38.21979		
West longi:	-85.83218		
Akgwa numb:	80003425	Site type:	Mine
Primary us:	Monitoring - Ambient	Constructi:	02/26/1992 00:00:00
Site id:	KY300000062288		

Q83
ESE
1/4 - 1/2 Mile
Higher

KY WELLS KY300000062326

Location i:	47419		
North lati:	38.22063		
West longi:	-85.83163		
Akgwa numb:	80003345	Site type:	Mine
Primary us:	Monitoring - Ambient	Constructi:	01/24/1992 00:00:00
Site id:	KY300000062326		

Q84
ESE
1/4 - 1/2 Mile
Higher

KY WELLS KY300000062314

Location i:	47418		
North lati:	38.22062		
West longi:	-85.83163		
Akgwa numb:	80003344	Site type:	Mine
Primary us:	Monitoring - Ambient	Constructi:	01/23/1992 00:00:00
Site id:	KY300000062314		

R85
South
1/4 - 1/2 Mile
Higher

KY WELLS KY300000062078

Location i:	317858		
North lati:	38.21646		
West longi:	-85.8408		
Akgwa numb:	Not Reported	Site type:	Water Well
Primary us:	Unknown	Constructi:	05/30/2002 00:00:00
Site id:	KY300000062078		

GEOCHECK® - PHYSICAL SETTING SOURCE MAP FINDINGS

Map ID
Direction
Distance
Elevation

Database EDR ID Number

R86
South
1/4 - 1/2 Mile
Higher

KY WELLS KY3000000062077

Location i:	72336	Site type:	Water Well
North lati:	38.21646	Constructi:	05/30/2002 00:00:00
West longi:	-85.8408		
Akgwa numb:	Not Reported		
Primary us:	Domestic		
Site id:	KY3000000062077		

R87
South
1/4 - 1/2 Mile
Higher

FED USGS USGS2326554

Agency cd:	USGS	Site no:	381259085502701
Site name:	E16B0211		
Latitude:	381259	Dec lat:	38.21645892
Longitude:	0855027	Coord meth:	M
Dec lon:	-85.84079738	Latlong datum:	NAD27
Coord accr:	U	District:	21
Dec latlong datum:	NAD83	County:	111
State:	21	Land net:	Not Reported
Country:	US	Map scale:	24000
Location map:	E16B0211		
Altitude:	450		
Altitude method:	Interpolated from topographic map		
Altitude accuracy:	10		
Altitude datum:	National Geodetic Vertical Datum of 1929		
Hydrologic:	SilverLittle Kentucky. Indiana, Kentucky. Area = 1240 sq.mi.		
Topographic:	Valley flat		
Site type:	Ground-water other than Spring	Date construction:	1942
Date inventoried:	19430831	Mean greenwich time offset:	EST
Local standard time flag:	Y		
Type of ground water site:	Single well, other than collector or Ranney type		
Aquifer Type:	Not Reported		
Aquifer:	OUTWASH		
Well depth:	108	Hole depth:	Not Reported
Source of depth data:	owner		
Project number:	Not Reported		
Real time data flag:	0	Daily flow data begin date:	0000-00-00
Daily flow data end date:	0000-00-00	Daily flow data count:	0
Peak flow data begin date:	0000-00-00	Peak flow data end date:	0000-00-00
Peak flow data count:	0	Water quality data begin date:	1949-08-23
Water quality data end date:	1958-12-09	Water quality data count:	7
Ground water data begin date:	0000-00-00	Ground water data end date:	0000-00-00
Ground water data count:	0		

Ground-water levels, Number of Measurements: 0

O88
NE
1/4 - 1/2 Mile
Lower

FED USGS USGS2326451

GEOCHECK® - PHYSICAL SETTING SOURCE MAP FINDINGS

Agency cd:	USGS	Site no:	381342085500201
Site name:	E16B0182		
Latitude:	381342		
Longitude:	0855002	Dec lat:	38.22840346
Dec lon:	-85.8338529	Coor meth:	M
Coor accr:	U	Latlong datum:	NAD27
Dec latlong datum:	NAD83	District:	21
State:	21	County:	111
Country:	US	Land net:	Not Reported
Location map:	E16B NW	Map scale:	24000
Altitude:	450.0		
Altitude method:	Interpolated from topographic map		
Altitude accuracy:	10		
Altitude datum:	National Geodetic Vertical Datum of 1929		
Hydrologic:	Silver.Little Kentucky. Indiana, Kentucky. Area = 1240 sq.mi.		
Topographic:	Valley flat		
Site type:	Ground-water other than Spring	Date construction:	194212
Date inventoried:	19900122	Mean greenwich time offset:	EST
Local standard time flag:	Y		
Type of ground water site:	Single well, other than collector or Ranney type		
Aquifer Type:	Not Reported		
Aquifer:	Not Reported		
Well depth:	103.00	Hole depth:	Not Reported
Source of depth data:	owner		
Project number:	Not Reported		
Real time data flag:	0	Daily flow data begin date:	0000-00-00
Daily flow data end date:	0000-00-00	Daily flow data count:	0
Peak flow data begin date:	0000-00-00	Peak flow data end date:	0000-00-00
Peak flow data count:	0	Water quality data begin date:	0000-00-00
Water quality data end date:	0000-00-00	Water quality data count:	0
Ground water data begin date:	1942-12-12	Ground water data end date:	1942-12-12
Ground water data count:	1		

Ground-water levels, Number of Measurements: 1

Date	Feet below Surface	Feet to Sealevel
1942-12-12	65.50	

S89
East
1/4 - 1/2 Mile
Higher

KY WELLS KY300000062445

Location i:	317873		
North lati:	38.22313		
West longi:	-85.8308		
Akgwa numb:	Not Reported	Site type:	Water Well
Primary us:	Unknown	Constructi:	06/08/1944 00:00:00
Site id:	KY300000062445		

S90
East
1/4 - 1/2 Mile
Higher

FED USGS USGS2326603

GEOCHECK® - PHYSICAL SETTING SOURCE MAP FINDINGS

Agency cd:	USGS	Site no:	381323085495101
Site name:	E16B0260		
Latitude:	381323		
Longitude:	0854951	Dec lat:	38.22312569
Dec lon:	-85.83079723	Coor meth:	M
Coor accr:	S	Latlong datum:	NAD27
Dec latlong datum:	NAD83	District:	21
State:	21	County:	111
Country:	US	Land net:	Not Reported
Location map:	E16B0260	Map scale:	24000
Altitude:	448		
Altitude method:	Interpolated from topographic map		
Altitude accuracy:	10		
Altitude datum:	National Geodetic Vertical Datum of 1929		
Hydrologic:	SilverLittle Kentucky. Indiana, Kentucky. Area = 1240 sq.mi.		
Topographic:	Valley flat		
Site type:	Ground-water other than Spring	Date construction:	19440313
Date inventoried:	19440313	Mean greenwich time offset:	EST
Local standard time flag:	Y		
Type of ground water site:	Single well, other than collector or Ranney type		
Aquifer Type:	Not Reported		
Aquifer:	OUTWASH		
Well depth:	110	Hole depth:	Not Reported
Source of depth data:	owner		
Project number:	Not Reported		
Real time data flag:	0	Daily flow data begin date:	0000-00-00
Daily flow data end date:	0000-00-00	Daily flow data count:	0
Peak flow data begin date:	0000-00-00	Peak flow data end date:	0000-00-00
Peak flow data count:	0	Water quality data begin date:	1953-10-06
Water quality data end date:	1962-12-03	Water quality data count:	7
Ground water data begin date:	1944-03-13	Ground water data end date:	1944-03-13
Ground water data count:	1		

Ground-water levels, Number of Measurements: 1

Date	Feet below Surface	Feet to Sealevel
1944-03-13	82.8	

S91
East
1/4 - 1/2 Mile
Higher

KY WELLS KY300000062446

Location i:	72356		
North lati:	38.22313		
West longi:	-85.83079		
Akgwa numb:	Not Reported	Site type:	Water Well
Primary us:	Domestic	Constructi:	06/08/1944 00:00:00
Site id:	KY300000062446		

Q92
ESE
1/4 - 1/2 Mile
Higher

FED USGS USGS2326577

GEOCHECK® - PHYSICAL SETTING SOURCE MAP FINDINGS

Agency cd:	USGS	Site no:	381311085495501
Site name:	E16B0016		
Latitude:	381311		
Longitude:	0854955	Dec lat:	38.21979233
Dec lon:	-85.83190833	Coor meth:	M
Coor accr:	S	Latlong datum:	NAD27
Dec latlong datum:	NAD83	District:	21
State:	21	County:	111
Country:	US	Land net:	Not Reported
Location map:	E16BNE	Map scale:	24000
Altitude:	451.00		
Altitude method:	Interpolated from topographic map		
Altitude accuracy:	51		
Altitude datum:	National Geodetic Vertical Datum of 1929		
Hydrologic:	SilverLittle Kentucky. Indiana, Kentucky. Area = 1240 sq.mi.		
Topographic:	Valley flat		
Site type:	Ground-water other than Spring	Date construction:	194402
Date inventoried:	19441229	Mean greenwich time offset:	EST
Local standard time flag:	Y		
Type of ground water site:	Single well, other than collector or Ranney type		
Aquifer Type:	Not Reported		
Aquifer:	OUTWASH		
Well depth:	115	Hole depth:	Not Reported
Source of depth data:	owner		
Project number:	Not Reported		
Real time data flag:	0	Daily flow data begin date:	0000-00-00
Daily flow data end date:	0000-00-00	Daily flow data count:	0
Peak flow data begin date:	0000-00-00	Peak flow data end date:	0000-00-00
Peak flow data count:	0	Water quality data begin date:	1944-04-06
Water quality data end date:	1981-07-16	Water quality data count:	28
Ground water data begin date:	1944-12-29	Ground water data end date:	1944-12-29
Ground water data count:	1		

Ground-water levels, Number of Measurements: 1

Date	Feet below Surface	Feet to Sealevel
------	-----------------------	---------------------

1944-12-29 94.58

Note: The site was being pumped.

Q93
ESE
1/4 - 1/2 Mile
Higher

KY WELLS KY300000062289

Location i:	72348		
North lati:	38.21979		
West longi:	-85.83191		
Akgwa numb:	Not Reported	Site type:	Water Well
Primary us:	Domestic	Constructi:	06/26/1992 00:00:00
Site id:	KY300000062289		

Q94
ESE
1/4 - 1/2 Mile
Higher

KY WELLS KY300000062282

GEOCHECK® - PHYSICAL SETTING SOURCE MAP FINDINGS

Location i:	47357	Site type:	Mine
North lati:	38.21965	Constructi:	02/17/1992 00:00:00
West longi:	-85.83191		
Akgwa numb:	80003424		
Primary us:	Monitoring - Ambient		
Site id:	KY3000000062282		

M95
NNE
1/4 - 1/2 Mile
Lower **KY WELLS** **KY3000000062608**

Location i:	237735	Site type:	Mine
North lati:	38.23021	Constructi:	08/04/1997 00:00:00
West longi:	-85.83746		
Akgwa numb:	80029668		
Primary us:	Monitoring - Ambient		
Site id:	KY3000000062608		

T96
SW
1/4 - 1/2 Mile
Higher **KY WELLS** **KY3000000062125**

Location i:	242853	Site type:	Mine
North lati:	38.21757	Constructi:	01/12/1999 00:00:00
West longi:	-85.84524		
Akgwa numb:	80035111		
Primary us:	Monitoring - Ambient		
Site id:	KY3000000062125		

T97
SW
1/4 - 1/2 Mile
Higher **KY WELLS** **KY3000000062126**

Location i:	237645	Site type:	Mine
North lati:	38.21757	Constructi:	01/13/1999 00:00:00
West longi:	-85.84524		
Akgwa numb:	80035112		
Primary us:	Monitoring - Ambient		
Site id:	KY3000000062126		

O98
NE
1/4 - 1/2 Mile
Lower **KY WELLS** **KY3000000062583**

Location i:	237730	Site type:	Mine
North lati:	38.22896	Constructi:	08/04/1997 00:00:00
West longi:	-85.83399		
Akgwa numb:	80029665		
Primary us:	Monitoring - Ambient		
Site id:	KY3000000062583		

GEOCHECK® - PHYSICAL SETTING SOURCE MAP FINDINGS

Map ID
Direction
Distance
Elevation

Database EDR ID Number

Q99
ESE
1/2 - 1 Mile
Higher

KY WELLS KY3000000062293

Location i:	47417		
North lati:	38.22007		
West longi:	-85.83135		
Akgwa numb:	80003343	Site type:	Mine
Primary us:	Monitoring - Ambient	Constructi:	04/15/1992 00:00:00
Site id:	KY3000000062293		

Q100
ESE
1/2 - 1 Mile
Higher

KY WELLS KY3000000062292

Location i:	47415		
North lati:	38.22007		
West longi:	-85.83135		
Akgwa numb:	80003342	Site type:	Mine
Primary us:	Monitoring - Ambient	Constructi:	04/16/1992 00:00:00
Site id:	KY3000000062292		

U101
SSW
1/2 - 1 Mile
Higher

FED USGS USGS2326551

Agency cd:	USGS	Site no:	381258085503301
Site name:	E16B0213		
Latitude:	381258		
Longitude:	0855033	Dec lat:	38.21618113
Dec lon:	-85.84246408	Coor meth:	M
Coor accr:	S	Latlong datum:	NAD27
Dec latlong datum:	NAD83	District:	21
State:	21	County:	111
Country:	US	Land net:	Not Reported
Location map:	E16BNW	Map scale:	24000
Altitude:	451.5		
Altitude method:	Level or other surveying method		
Altitude accuracy:	.1		
Altitude datum:	National Geodetic Vertical Datum of 1929		
Hydrologic:	SilverLittle Kentucky. Indiana, Kentucky. Area = 1240 sq.mi.		
Topographic:	Valley flat		
Site type:	Ground-water other than Spring	Date construction:	1942
Date inventoried:	19440215	Mean greenwich time offset:	EST
Local standard time flag:	Y		
Type of ground water site:	Single well, other than collector or Ranney type		
Aquifer Type:	Not Reported		
Aquifer:	OUTWASH		
Well depth:	113.6	Hole depth:	Not Reported
Source of depth data:	owner		
Project number:	Not Reported		
Real time data flag:	0	Daily flow data begin date:	0000-00-00
Daily flow data end date:	0000-00-00	Daily flow data count:	0
Peak flow data begin date:	0000-00-00	Peak flow data end date:	0000-00-00

GEOCHECK® - PHYSICAL SETTING SOURCE MAP FINDINGS

Peak flow data count: 0
 Water quality data end date: 1963-10-09
 Ground water data begin date: 1944-02-15
 Ground water data count: 1

Water quality data begin date: 1957-11-06
 Water quality data count: 5
 Ground water data end date: 1944-02-15

Ground-water levels, Number of Measurements: 1

Date	Feet below Surface	Feet to Sealevel
1944-02-15	82	

U102
SSW
 1/2 - 1 Mile
 Higher

KY WELLS KY300000062063

Location i: 72335
 North lati: 38.21618
 West longi: -85.84246
 Akgwa numb: Not Reported
 Primary us: Domestic
 Site id: KY300000062063

Site type: Water Well
 Constructi: 08/01/1986 00:00:00

N103
ESE
 1/2 - 1 Mile
 Higher

KY WELLS KY300000062366

Location i: 47411
 North lati: 38.22118
 West longi: -85.83052
 Akgwa numb: 80003353
 Primary us: Monitoring - Ambient
 Site id: KY300000062366

Site type: Mine
 Constructi: 04/17/1992 00:00:00

S104
East
 1/2 - 1 Mile
 Higher

FED USGS USGS2326602

Agency cd: USGS
 Site name: E16B0275
 Latitude: 381323
 Longitude: 0854948
 Dec lon: -85.82996388
 Coor accr: S
 Dec latlong datum: NAD83
 State: 21
 Country: US
 Location map: E16B NC
 Altitude: 452.55
 Altitude method: Level or other surveying method
 Altitude accuracy: .1
 Altitude datum: National Geodetic Vertical Datum of 1929
 Hydrologic: SilverLittle Kentucky. Indiana, Kentucky. Area = 1240 sq.mi.
 Topographic: Valley flat
 Site type: Ground-water other than Spring
 Date inventoried: 19900117

Site no: 381323085494801
 Dec lat: 38.22312569
 Coor meth: M
 Latlong datum: NAD27
 District: 21
 County: 111
 Land net: Not Reported
 Map scale: 24000

Date construction: 194312
 Mean greenwich time offset: EST

GEOCHECK® - PHYSICAL SETTING SOURCE MAP FINDINGS

Map ID
Direction
Distance
Elevation

Database EDR ID Number

X108
WSW
1/2 - 1 Mile
Lower

FED USGS USGS2326573

Agency cd:	USGS	Site no:	381309085505302
Site name:	50-13-56 (RR-24)		
Latitude:	381309		
Longitude:	0855053	Dec lat:	38.21923666
Dec lon:	-85.84801979	Coor meth:	M
Coor accr:	U	Latlong datum:	NAD27
Dec latlong datum:	NAD83	District:	21
State:	21	County:	111
Country:	US	Land net:	Not Reported
Location map:	Not Reported	Map scale:	Not Reported
Altitude:	425.78		
Altitude method:	Unknown		
Altitude accuracy:	Not Reported		
Altitude datum:	National Geodetic Vertical Datum of 1929		
Hydrologic:	Not Reported		
Topographic:	Not Reported		
Site type:	Ground-water other than Spring	Date construction:	Not Reported
Date inventoried:	19930301	Mean greenwich time offset:	EST
Local standard time flag:	Y		
Type of ground water site:	Single well, other than collector or Ranney type		
Aquifer Type:	Unconfined single aquifer		
Aquifer:	OUTWASH		
Well depth:	92	Hole depth:	Not Reported
Source of depth data:	Not Reported		
Project number:	KY00-200		
Real time data flag:	0	Daily flow data begin date:	0000-00-00
Daily flow data end date:	0000-00-00	Daily flow data count:	0
Peak flow data begin date:	0000-00-00	Peak flow data end date:	0000-00-00
Peak flow data count:	0	Water quality data begin date:	1976-04-20
Water quality data end date:	1982-10-28	Water quality data count:	15
Ground water data begin date:	1945-09-02	Ground water data end date:	1992-05-06
Ground water data count:	245		

Ground-water levels, Number of Measurements: 245

Date	Feet below Surface	Feet to Sealevel	Date	Feet below Surface	Feet to Sealevel
1992-05-06	26.60		1991-10-30	33.91	
1991-05-06	30.66		1990-10-31	30.76	
1990-05-08	26.77		1989-10-24	26.42	
1989-10-20	26.68				
1989-04-24	28.88				
Note: A nearby site that taps the same aquifer was being pumped.					
1989-04-22	28.98		1988-10-18	38.98	
1988-10-17	39.04				
Note: A nearby site that taps the same aquifer was being pumped.					
1988-04-26	33.55				
Note: A nearby site that taps the same aquifer was being pumped.					
1988-04-22	33.58				
1987-10-27	38.86				
Note: A nearby site that taps the same aquifer was being pumped.					
1987-10-21	38.98		1987-05-17	18.98	

GEOCHECK® - PHYSICAL SETTING SOURCE MAP FINDINGS

Ground-water levels, continued.

Date	Feet below Surface	Feet to Sealevel	Date	Feet below Surface	Feet to Sealevel
1987-04-22	18.91				
Note: A nearby site that taps the same aquifer was being pumped.					
1986-10-24	36.58				
1986-10-21	36.58				
Note: A nearby site that taps the same aquifer was being pumped.					
1986-04-25	33.18				
1986-04-23	32.98				
Note: A nearby site that taps the same aquifer was being pumped.					
1985-10-31	38.29				
Note: A nearby site that taps the same aquifer was being pumped.					
1985-10-26	38.48		1985-04-27	31.98	
1985-04-23	31.84				
Note: A nearby site that taps the same aquifer was being pumped.					
1984-10-31	37.45				
Note: A nearby site that taps the same aquifer was being pumped.					
1984-10-30	36.58		1984-05-24	1.88	
1983-11-28	31.46				
Note: A nearby site that taps the same aquifer was being pumped.					
1983-11-24	31.48				
1983-04-28	23.26				
Note: A nearby site that taps the same aquifer was being pumped.					
1983-04-27	23.28				
1982-10-25	38.80				
Note: A nearby site that taps the same aquifer was being pumped.					
1982-10-24	38.98				
1982-04-27	32.73				
Note: A nearby site that taps the same aquifer was being pumped.					
1982-04-25	32.68				
1981-10-28	37.92				
Note: A nearby site that taps the same aquifer was being pumped.					
1981-10-22	38.08		1981-01-03	29.18	
1980-12-29	29.08				
1980-10-29	36.99				
Note: A nearby site that taps the same aquifer was being pumped.					
1980-10-22	26.98		1980-04-17	19.58	
1980-04-16	19.47				
Note: A nearby site that taps the same aquifer was being pumped.					
1979-11-07	31.06				
Note: A nearby site that taps the same aquifer was being pumped.					
1979-11-06	31.18		1979-05-04	29.68	
1979-05-03	29.58				
Note: A nearby site that taps the same aquifer was being pumped.					
1978-11-02	38.06				
Note: A nearby site that taps the same aquifer was being pumped.					
1978-04-12	23.93				
Note: A nearby site that taps the same aquifer was being pumped.					
1978-04-11	23.98				
1977-10-26	36.68				
Note: A nearby site that taps the same aquifer was being pumped.					
1977-10-20	41.58				
1977-04-29	33.08				
Note: A nearby site that taps the same aquifer was being pumped.					
1977-04-19	38.18				
1976-11-02	33.10				
Note: A nearby site that taps the same aquifer was being pumped.					

GEOCHECK® - PHYSICAL SETTING SOURCE MAP FINDINGS

Ground-water levels, continued.

Date	Feet below Surface	Feet to Sealevel	Date	Feet below Surface	Feet to Sealevel
1976-10-30	38.18				
1976-04-20	35.15				
Note: A nearby site that taps the same aquifer was being pumped.					
1975-11-01	36.08		1975-04-12	42.58	
1974-11-10	38.68		1974-03-16	12.18	
1973-11-11	39.28		1973-05-21	24.98	
1972-11-11	33.48		1971-10-12	39.88	
1971-04-13	30.98		1971-01-01	35.18	
1970-12-30	35.38		1970-10-10	39.58	
1970-05-01	4.98		1969-11-11	45.58	
1969-05-08	39.98		1968-11-02	40.48	
1968-04-19	32.78		1967-11-07	42.78	
1967-04-10	26.38		1966-10-10	40.78	
1966-04-16	24.58		1965-10-04	44.88	
1965-04-20	32.78		1964-10-07	44.58	
1963-10-10	47.88		1963-01-07	43.68	
1962-11-15	44.88		1962-08-26	46.88	
1962-07-22	45.08		1962-05-23	38.28	
1962-03-12	28.58		1962-01-16	41.48	
1961-11-20	47.38		1961-10-12	46.28	
1961-08-12	41.68		1961-06-16	37.68	
1961-03-31	32.38		1961-01-09	48.68	
1960-12-30	48.48		1960-05-12	43.58	
1960-02-20	37.68		1959-12-15	43.08	
1959-11-01	48.18		1959-10-01	48.28	
1959-09-01	47.68		1959-08-01	46.68	
1959-07-26	46.58		1959-05-22	39.58	
1959-03-09	37.08		1958-12-31	46.18	
1958-10-20	45.28		1958-07-28	32.18	
1958-05-22	28.58		1958-04-03	39.98	
1958-02-02	39.28		1957-11-01	49.08	
1957-09-16	48.78		1957-07-22	46.08	
1957-04-02	42.08		1957-01-09	43.78	
1956-12-06	47.98		1956-09-16	45.48	
1956-07-30	42.48		1956-06-08	31.98	
1956-04-13	30.98		1956-01-24	49.78	
1955-11-17	48.48		1955-09-07	48.18	
1955-05-18	41.18		1955-02-26	35.58	
1955-01-18	39.58		1954-12-13	46.38	
1954-11-18	46.08		1954-10-02	46.78	
1954-09-01	46.38		1954-08-01	45.18	
1954-07-28	43.98		1954-07-02	45.98	
1954-06-02	44.18		1954-05-02	41.08	
1954-04-22	39.68		1954-04-03	44.18	
1954-03-13	41.98		1954-03-02	46.98	
1954-02-01	45.88		1954-01-01	49.58	
1953-12-02	49.58		1953-11-01	49.18	
1953-10-01	49.18		1953-09-01	48.78	
1953-08-01	48.38		1953-07-02	46.58	
1953-06-02	39.38		1953-05-26	37.58	
1953-05-03	41.78		1953-04-03	39.48	
1953-03-02	41.68		1953-02-18	43.58	
1953-02-02	39.98		1953-01-01	47.58	
1952-12-02	47.98		1952-11-01	47.38	
1952-10-01	47.48		1952-09-01	47.08	

GEOCHECK® - PHYSICAL SETTING SOURCE MAP FINDINGS

Ground-water levels, continued.

Date	Feet below Surface	Feet to Sealevel	Date	Feet below Surface	Feet to Sealevel
1952-07-31	46.48		1952-07-14	44.68	
1952-06-24	43.48		1952-06-19	42.58	
1952-06-03	34.88		1952-05-26	34.58	
1952-05-16	39.38		1951-07-21	42.58	
1951-06-10	41.18		1951-05-16	33.18	
1951-03-31	27.98		1951-02-19	25.48	
1951-01-02	27.48		1950-12-31	27.48	
1950-12-18	28.08		1950-12-02	37.98	
1950-11-03	44.18		1950-09-25	41.58	
1950-08-11	40.18		1950-06-19	33.88	
1950-05-12	32.18		1950-03-15	32.78	
1950-03-12	32.38		1950-02-21	17.28	
1950-01-30	23.38		1950-01-22	24.38	
1950-01-03	38.08		1949-11-26	44.18	
1949-10-14	44.08		1949-09-13	43.18	
1949-07-26	40.18		1949-07-09	41.78	
1949-06-09	41.08		1949-04-23	33.08	
1949-03-16	31.18		1949-01-22	28.08	
1948-12-14	34.98		1948-11-16	42.68	
1948-09-28	43.08		1948-08-21	42.18	
1948-07-12	41.48		1948-05-15	28.68	
1948-05-03	29.38		1948-04-23	13.98	
1948-03-24	28.18		1948-02-29	27.08	
1948-02-12	42.48		1947-12-18	41.58	
1947-10-25	43.18		1947-09-22	42.98	
1947-08-20	42.48		1947-07-17	41.08	
1947-06-16	32.48		1947-05-21	35.38	
1947-04-15	32.38		1947-03-16	41.28	
1947-02-13	38.98		1947-01-10	36.28	
1946-12-11	44.98		1946-11-10	44.98	
1946-10-04	44.48		1946-09-08	44.08	
1946-08-11	43.38		1946-07-12	40.38	
1946-06-10	33.48		1946-05-12	39.48	
1946-04-08	34.58		1946-03-12	34.18	
1946-01-27	40.38		1946-01-22	36.88	
1946-01-15	32.68		1946-01-13	29.58	
1946-01-10	34.78		1946-01-05	38.88	
1945-12-08	38.48		1945-10-12	39.48	
1945-10-09	39.18		1945-10-07	39.58	
1945-09-30	38.08		1945-09-22	42.38	
1945-09-19	42.98		1945-09-12	43.98	
1945-09-02	43.58				

X109
WSW
1/2 - 1 Mile
Lower

FED USGS USGS2326572

GEOCHECK® - PHYSICAL SETTING SOURCE MAP FINDINGS

Agency cd:	USGS	Site no:	381309085505301
Site name:	E16B0129		
Latitude:	381309		
Longitude:	0855053	Dec lat:	38.21923666
Dec lon:	-85.84801979	Coor meth:	M
Coor acsr:	S	Latlong datum:	NAD27
Dec latlong datum:	NAD83	District:	21
State:	21	County:	111
Country:	US	Land net:	Not Reported
Location map:	E16BNW	Map scale:	24000
Altitude:	425.78		
Altitude method:	Level or other surveying method		
Altitude accuracy:	.01		
Altitude datum:	National Geodetic Vertical Datum of 1929		
Hydrologic:	SilverLittle Kentucky. Indiana, Kentucky. Area = 1240 sq.mi.		
Topographic:	Valley flat		
Site type:	Ground-water other than Spring	Date construction:	19450201
Date inventoried:	Not Reported	Mean greenwich time offset:	EST
Local standard time flag:	Y		
Type of ground water site:	Single well, other than collector or Ranney type		
Aquifer Type:	Not Reported		
Aquifer:	Not Reported		
Well depth:	92.0	Hole depth:	Not Reported
Source of depth data:	Not Reported		
Project number:	Not Reported		
Real time data flag:	0		
Daily flow data end date:	0000-00-00	Daily flow data begin date:	0000-00-00
Peak flow data begin date:	0000-00-00	Daily flow data count:	0
Peak flow data count:	0	Peak flow data end date:	0000-00-00
Water quality data end date:	0000-00-00	Water quality data begin date:	0000-00-00
Ground water data begin date:	1945-02-20	Water quality data count:	0
Ground water data count:	1	Ground water data end date:	1945-02-20

Ground-water levels, Number of Measurements: 1

Date	Feet below Surface	Feet to Sealevel
1945-02-20	39.75	

X110
WSW
1/2 - 1 Mile
Lower

KY WELLS KY300000062238

Location i:	317863		
North lati:	38.21923		
West longi:	-85.84802		
Akgwa numb:	Not Reported	Site type:	Water Well
Primary us:	Unknown	Constructi:	06/22/1988 00:00:00
Site id:	KY300000062238		

X111
WSW
1/2 - 1 Mile
Lower

KY WELLS KY300000062239

GEOCHECK® - PHYSICAL SETTING SOURCE MAP FINDINGS

Location i:	72344		
North lati:	38.21923		
West longi:	-85.84802		
Akgwa numb:	Not Reported	Site type:	Water Well
Primary us:	Domestic	Constructi:	06/22/1988 00:00:00
Site id:	KY3000000062239		

V112
ESE
1/2 - 1 Mile
Higher
KY WELLS **KY3000000062356**

Location i:	47410		
North lati:	38.22118		
West longi:	-85.82996		
Akgwa numb:	80003352	Site type:	Mine
Primary us:	Monitoring - Ambient	Constructi:	04/17/1992 00:00:00
Site id:	KY3000000062356		

Y113
East
1/2 - 1 Mile
Higher
KY WELLS **KY3000000062416**

Location i:	47408		
North lati:	38.22229		
West longi:	-85.82968		
Akgwa numb:	80003350	Site type:	Mine
Primary us:	Monitoring - Ambient	Constructi:	02/20/1992 00:00:00
Site id:	KY3000000062416		

Y114
East
1/2 - 1 Mile
Higher
KY WELLS **KY3000000062415**

Location i:	47409		
North lati:	38.22229		
West longi:	-85.82968		
Akgwa numb:	80003351	Site type:	Mine
Primary us:	Monitoring - Ambient	Constructi:	02/20/1992 00:00:00
Site id:	KY3000000062415		

Z115
South
1/2 - 1 Mile
Higher
KY WELLS **KY3000000062022**

Location i:	46716		
North lati:	38.21536		
West longi:	-85.83885		
Akgwa numb:	00025242	Site type:	Water Well
Primary us:	Industrial	Constructi:	03/01/1981 00:00:00
Site id:	KY3000000062022		

GEOCHECK® - PHYSICAL SETTING SOURCE MAP FINDINGS

Map ID
Direction
Distance
Elevation

Database EDR ID Number

Z116
South
1/2 - 1 Mile
Higher

KY WELLS KY3000000062023

Location i: 46717
North lati: 38.21536
West longi: -85.83885
Akgwa numb: 00025245
Primary us: Industrial
Site id: KY3000000062023

Site type: Water Well
Constructi: 12/02/1953 00:00:00

Z117
South
1/2 - 1 Mile
Higher

KY WELLS KY3000000062024

Location i: 47508
North lati: 38.21536
West longi: -85.83885
Akgwa numb: 00025247
Primary us: Industrial
Site id: KY3000000062024

Site type: Water Well
Constructi: 02/09/1956 00:00:00

Z118
South
1/2 - 1 Mile
Higher

KY WELLS KY3000000062017

Location i: 46709
North lati: 38.21535
West longi: -85.83885
Akgwa numb: 00025241
Primary us: Industrial
Site id: KY3000000062017

Site type: Water Well
Constructi: 01/01/1977 00:00:00

Z119
South
1/2 - 1 Mile
Higher

KY WELLS KY3000000062016

Location i: 46712
North lati: 38.21535
West longi: -85.83885
Akgwa numb: 00025243
Primary us: Industrial
Site id: KY3000000062016

Site type: Water Well
Constructi: 09/01/1978 00:00:00

Z120
South
1/2 - 1 Mile
Higher

KY WELLS KY3000000062018

GEOCHECK® - PHYSICAL SETTING SOURCE MAP FINDINGS

Location i:	46711		
North lati:	38.21535		
West longi:	-85.83885		
Akgwa numb:	00025246	Site type:	Water Well
Primary us:	Industrial	Constructi:	07/10/1953 00:00:00
Site id:	KY3000000062018		

Z121 **KY WELLS** **KY3000000062021**
South
1/2 - 1 Mile
Higher

Location i:	46714		
North lati:	38.21535		
West longi:	-85.83885		
Akgwa numb:	00025248	Site type:	Water Well
Primary us:	Industrial	Constructi:	04/26/1966 00:00:00
Site id:	KY3000000062021		

Z122 **KY WELLS** **KY3000000062020**
South
1/2 - 1 Mile
Higher

Location i:	46715		
North lati:	38.21535		
West longi:	-85.83885		
Akgwa numb:	00025244	Site type:	Water Well
Primary us:	Industrial	Constructi:	11/01/1983 00:00:00
Site id:	KY3000000062020		

Z123 **KY WELLS** **KY3000000062019**
South
1/2 - 1 Mile
Higher

Location i:	46713		
North lati:	38.21535		
West longi:	-85.83885		
Akgwa numb:	00025249	Site type:	Water Well
Primary us:	Industrial	Constructi:	01/01/1900 00:00:00
Site id:	KY3000000062019		

AA124 **KY WELLS** **KY3000000062015**
South
1/2 - 1 Mile
Higher

Location i:	51352		
North lati:	38.21535		
West longi:	-85.8408		
Akgwa numb:	80012706	Site type:	Mine
Primary us:	Monitoring - Ambient	Constructi:	09/03/1993 00:00:00
Site id:	KY3000000062015		

GEOCHECK® - PHYSICAL SETTING SOURCE MAP FINDINGS

Map ID Direction Distance Elevation	Database	EDR ID Number
AA125 South 1/2 - 1 Mile Higher	KY WELLS	KY3000000062012
Location i: 51351 North lati: 38.21535 West longi: -85.84107 Akgwa numb: 80012707 Primary us: Monitoring - Ambient Site id: KY3000000062012	Site type: Mine Constructi: 09/07/1993 00:00:00	
<hr/>		
W126 NE 1/2 - 1 Mile Lower	KY WELLS	KY3000000062586
Location i: 237731 North lati: 38.2291 West longi: -85.83274 Akgwa numb: 80029664 Primary us: Monitoring - Ambient Site id: KY3000000062586	Site type: Mine Constructi: 08/04/1997 00:00:00	
<hr/>		
AB127 NNE 1/2 - 1 Mile Lower	KY WELLS	KY3000000062622
Location i: 266401 North lati: 38.2309 West longi: -85.83607 Akgwa numb: 80041424 Primary us: Monitoring - Ambient Site id: KY3000000062622	Site type: Mine Constructi: 08/19/2002 00:00:00	
<hr/>		
AB128 NNE 1/2 - 1 Mile Lower	KY WELLS	KY3000000062637
Location i: 237747 North lati: 38.23118 West longi: -85.83677 Akgwa numb: 80029669 Primary us: Monitoring - Ambient Site id: KY3000000062637	Site type: Mine Constructi: 08/04/1997 00:00:00	
<hr/>		
Y129 ESE 1/2 - 1 Mile Higher	KY WELLS	KY3000000062373

GEOCHECK® - PHYSICAL SETTING SOURCE MAP FINDINGS

Location i:	47414	Site type:	Mine
North lati:	38.22146	Constructi:	02/06/1992 00:00:00
West longi:	-85.82941		
Akgwa numb:	80003357		
Primary us:	Monitoring - Ambient		
Site id:	KY3000000062373		

AC130
ESE
1/2 - 1 Mile
Lower

KY WELLS KY3000000062243

Location i:	47355	Site type:	Mine
North lati:	38.21951	Constructi:	03/10/1992 00:00:00
West longi:	-85.83024		
Akgwa numb:	80003422		
Primary us:	Monitoring - Ambient		
Site id:	KY3000000062243		

AC131
ESE
1/2 - 1 Mile
Lower

KY WELLS KY3000000062244

Location i:	47356	Site type:	Mine
North lati:	38.21951	Constructi:	03/10/1992 00:00:00
West longi:	-85.83024		
Akgwa numb:	80003423		
Primary us:	Monitoring - Ambient		
Site id:	KY3000000062244		

V132
ESE
1/2 - 1 Mile
Higher

FED USGS USGS2326586

Agency cd:	USGS	Site no:	381315085494601
Site name:	E16B0273		
Latitude:	381315	Dec lat:	38.22090346
Longitude:	0854946	Coor meth:	M
Dec lon:	-85.82940828	Latlong datum:	NAD27
Coor accr:	S	District:	21
Dec latlong datum:	NAD83	County:	111
State:	21	Land net:	Not Reported
Country:	US	Map scale:	24000
Location map:	E16B NC		
Altitude:	451.47		
Altitude method:	Level or other surveying method		
Altitude accuracy:	.1		
Altitude datum:	National Geodetic Vertical Datum of 1929		
Hydrologic:	SilverLittle Kentucky. Indiana, Kentucky. Area = 1240 sq.mi.		
Topographic:	Valley flat		
Site type:	Ground-water other than Spring	Date construction:	1941
Date inventoried:	19900117	Mean greenwich time offset:	EST

GEOCHECK® - PHYSICAL SETTING SOURCE MAP FINDINGS

Agency cd:	USGS	Site no:	381259085504601
Site name:	E16B0214		
Latitude:	381259		
Longitude:	0855046	Dec lat:	38.21645889
Dec lon:	-85.84607527	Coor meth:	M
Coor accr:	S	Latlong datum:	NAD27
Dec latlong datum:	NAD83	District:	21
State:	21	County:	111
Country:	US	Land net:	Not Reported
Location map:	E16BNW	Map scale:	Not Reported
Altitude:	453		
Altitude method:	Interpolated from topographic map		
Altitude accuracy:	10		
Altitude datum:	National Geodetic Vertical Datum of 1929		
Hydrologic:	SilverLittle Kentucky. Indiana, Kentucky. Area = 1240 sq.mi.		
Topographic:	Valley flat		
Site type:	Ground-water other than Spring	Date construction:	1943
Date inventoried:	194303	Mean greenwich time offset:	EST
Local standard time flag:	Y		
Type of ground water site:	Single well, other than collector or Ranney type		
Aquifer Type:	Not Reported		
Aquifer:	OUTWASH		
Well depth:	110	Hole depth:	Not Reported
Source of depth data:	owner		
Project number:	Not Reported		
Real time data flag:	0	Daily flow data begin date:	0000-00-00
Daily flow data end date:	0000-00-00	Daily flow data count:	0
Peak flow data begin date:	0000-00-00	Peak flow data end date:	0000-00-00
Peak flow data count:	0	Water quality data begin date:	1944-04-12
Water quality data end date:	1953-10-06	Water quality data count:	8
Ground water data begin date:	1943-03-00	Ground water data end date:	1943-03-00
Ground water data count:	1		

Ground-water levels, Number of Measurements: 1

Date	Feet below Surface	Feet to Sealevel
1943-03	63	

V136
ESE
1/2 - 1 Mile
Higher

KY WELLS KY300000062300

Location i:	47354		
North lati:	38.22021		
West longi:	-85.82954		
Akgwa numb:	80003421	Site type:	Mine
Primary us:	Monitoring - Ambient	Constructi:	01/29/1992 00:00:00
Site id:	KY300000062300		

AE137
SSW
1/2 - 1 Mile
Higher

KY WELLS KY300000062004

GEOCHECK® - PHYSICAL SETTING SOURCE MAP FINDINGS

Location i:	72333	Site type:	Water Well
North lati:	38.21507	Constructi:	07/01/2002 00:00:00
West longi:	-85.84274		
Akgwa numb:	Not Reported		
Primary us:	Domestic		
Site id:	KY3000000062004		

AE138
SSW
1/2 - 1 Mile
Higher

KY WELLS KY3000000062003

Location i:	317856	Site type:	Water Well
North lati:	38.21507	Constructi:	07/01/2002 00:00:00
West longi:	-85.84274		
Akgwa numb:	Not Reported		
Primary us:	Unknown		
Site id:	KY3000000062003		

AE139
SSW
1/2 - 1 Mile
Higher

FED USGS USGS2326546

Agency cd:	USGS	Site no:	381254085503401
Site name:	DUPONT #2		
Latitude:	381254	Dec lat:	38.21507002
Longitude:	0855034	Coor meth:	M
Dec lon:	-85.84274185	Latlong datum:	NAD27
Coor accr:	U	District:	21
Dec latlong datum:	NAD83	County:	111
State:	21	Land net:	Not Reported
Country:	US	Map scale:	Not Reported
Location map:	Not Reported		
Altitude:	Not Reported		
Altitude method:	Not Reported		
Altitude accuracy:	Not Reported		
Altitude datum:	Not Reported		
Hydrologic:	SilverLittle Kentucky. Indiana, Kentucky. Area = 1240 sq.mi.		
Topographic:	Not Reported		
Site type:	Ground-water other than Spring	Date construction:	Not Reported
Date inventoried:	Not Reported	Mean greenwich time offset:	EST
Local standard time flag:	Y		
Type of ground water site:	Single well, other than collector or Ranney type		
Aquifer Type:	Not Reported		
Aquifer:	KNOX DOLOMITE		
Well depth:	Not Reported	Hole depth:	Not Reported
Source of depth data:	Not Reported		
Project number:	Not Reported		
Real time data flag:	0	Daily flow data begin date:	0000-00-00
Daily flow data end date:	0000-00-00	Daily flow data count:	0
Peak flow data begin date:	0000-00-00	Peak flow data end date:	0000-00-00
Peak flow data count:	0	Water quality data begin date:	1971-12-21
Water quality data end date:	1972-01-17	Water quality data count:	5
Ground water data begin date:	0000-00-00	Ground water data end date:	0000-00-00
Ground water data count:	0		

Ground-water levels, Number of Measurements: 0

GEOCHECK® - PHYSICAL SETTING SOURCE MAP FINDINGS

Map ID
Direction
Distance
Elevation

Database EDR ID Number

W140
NE
1/2 - 1 Mile
Lower

KY WELLS KY3000000062582

Location i:	47353		
North lati:	38.22896		
West longi:	-85.83135		
Akgwa numb:	80008321	Site type:	Mine
Primary us:	Monitoring - Ambient	Constructi:	12/01/1992 00:00:00
Site id:	KY3000000062582		

AE141
SSW
1/2 - 1 Mile
Higher

KY WELLS KY3000000062002

Location i:	51356		
North lati:	38.21507		
West longi:	-85.84358		
Akgwa numb:	80012702	Site type:	Mine
Primary us:	Monitoring - Ambient	Constructi:	09/01/1993 00:00:00
Site id:	KY3000000062002		

AF142
NE
1/2 - 1 Mile
Lower

KY WELLS KY3000000062578

Location i:	46419		
North lati:	38.22882		
West longi:	-85.83107		
Akgwa numb:	80006025	Site type:	Mine
Primary us:	Monitoring - Ambient	Constructi:	11/23/1992 00:00:00
Site id:	KY3000000062578		

AF143
NE
1/2 - 1 Mile
Lower

KY WELLS KY3000000062579

Location i:	46420		
North lati:	38.22882		
West longi:	-85.83107		
Akgwa numb:	80006024	Site type:	Mine
Primary us:	Monitoring - Ambient	Constructi:	11/24/1992 00:00:00
Site id:	KY3000000062579		

AF144
NE
1/2 - 1 Mile
Lower

KY WELLS KY3000000062581

GEOCHECK® - PHYSICAL SETTING SOURCE MAP FINDINGS

Location i:	46421		
North lati:	38.22882		
West longi:	-85.83107		
Akgwa numb:	80007077	Site type:	Mine
Primary us:	Monitoring - Ambient	Constructi:	11/25/1992 00:00:00
Site id:	KY3000000062581		

AF145
NE
 1/2 - 1 Mile
 Lower

KY WELLS KY3000000062580

Location i:	46422		
North lati:	38.22882		
West longi:	-85.83107		
Akgwa numb:	80007076	Site type:	Mine
Primary us:	Monitoring - Ambient	Constructi:	12/01/1992 00:00:00
Site id:	KY3000000062580		

AG146
ESE
 1/2 - 1 Mile
 Higher

FED USGS USGS2326580

Agency cd:	USGS	Site no:	381313085494501
Site name:	E16B0272		
Latitude:	381313		
Longitude:	0854945	Dec lat:	38.22034791
Dec lon:	-85.8291305	Coor meth:	M
Coor accr:	S	Latlong datum:	NAD27
Dec latlong datum:	NAD83	District:	21
State:	21	County:	111
Country:	US	Land net:	Not Reported
Location map:	E16BNC	Map scale:	24000
Altitude:	448.43		
Altitude method:	Level or other surveying method		
Altitude accuracy:	.01		
Altitude datum:	National Geodetic Vertical Datum of 1929		
Hydrologic:	SilverLittle Kentucky. Indiana, Kentucky. Area = 1240 sq.mi.		
Topographic:	Valley flat		
Site type:	Ground-water other than Spring	Date construction:	19431101
Date inventoried:	19930308	Mean greenwich time offset:	EST
Local standard time flag:	Y		
Type of ground water site:	Single well, other than collector or Ranney type		
Aquifer Type:	Not Reported		
Aquifer:	Not Reported		
Well depth:	112	Hole depth:	Not Reported
Source of depth data:	Not Reported		
Project number:	KY00-200		
Real time data flag:	0	Daily flow data begin date:	0000-00-00
Daily flow data end date:	0000-00-00	Daily flow data count:	0
Peak flow data begin date:	0000-00-00	Peak flow data end date:	0000-00-00
Peak flow data count:	0	Water quality data begin date:	0000-00-00
Water quality data end date:	0000-00-00	Water quality data count:	0
Ground water data begin date:	1943-12-22	Ground water data end date:	1977-10-25
Ground water data count:	7		

GEOCHECK® - PHYSICAL SETTING SOURCE MAP FINDINGS

Ground-water levels, Number of Measurements: 7

Date	Feet below Surface	Feet to Sealevel	Date	Feet below Surface	Feet to Sealevel
1977-10-25	54.88		1977-04-22	54.62	
1976-11-02	54.57				
Note: A nearby site that taps the same aquifer was being pumped.					
1976-10-25	54.88				
Note: A nearby site that taps the same aquifer was being pumped.					
1976-04-22	54.62				
Note: A nearby site that taps the same aquifer was being pumped.					
1976-04-20	52.43				
Note: A nearby site that taps the same aquifer was being pumped.					
1943-12-22	83.72				

AH147
SW
1/2 - 1 Mile
Higher

KY WELLS KY300000062147

Location i:	51357	Site type:	Mine
North lati:	38.21812	Constructi:	06/29/1993 00:00:00
West longi:	-85.84885		
Akgwa numb:	80012701		
Primary us:	Monitoring - Ambient		
Site id:	KY300000062147		

148
East
1/2 - 1 Mile
Higher

KY WELLS KY300000062444

Location i:	243471	Site type:	Water Well
North lati:	38.22313	Constructi:	06/08/1944 00:00:00
West longi:	-85.82829		
Akgwa numb:	Not Reported		
Primary us:	Industrial		
Site id:	KY300000062444		

AH149
SW
1/2 - 1 Mile
Higher

KY WELLS KY300000062151

Location i:	51050	Site type:	Mine
North lati:	38.21812	Constructi:	06/24/1993 00:00:00
West longi:	-85.84913		
Akgwa numb:	80012447		
Primary us:	Monitoring - Ambient		
Site id:	KY300000062151		

AG150
ESE
1/2 - 1 Mile
Higher

KY WELLS KY300000062295

GEOCHECK® - PHYSICAL SETTING SOURCE MAP FINDINGS

Location i:	47365	Site type:	Mine
North lati:	38.22007	Constructi:	04/20/1992 00:00:00
West longi:	-85.82885		
Akgwa numb:	80003420		
Primary us:	Monitoring - Ambient		
Site id:	KY3000000062295		

AG151
ESE
1/2 - 1 Mile
Higher **KY WELLS** **KY3000000062294**

Location i:	47363	Site type:	Water Well
North lati:	38.22007	Constructi:	04/20/1992 00:00:00
West longi:	-85.82885		
Akgwa numb:	80003419		
Primary us:	Monitoring - Ambient		
Site id:	KY3000000062294		

AI152
SW
1/2 - 1 Mile
Higher **KY WELLS** **KY3000000062098**

Location i:	50926	Site type:	Mine
North lati:	38.21701	Constructi:	06/21/1993 00:00:00
West longi:	-85.84802		
Akgwa numb:	80013105		
Primary us:	Monitoring - Ambient		
Site id:	KY3000000062098		

AI153
SW
1/2 - 1 Mile
Higher **KY WELLS** **KY3000000062097**

Location i:	50927	Site type:	Mine
North lati:	38.21701	Constructi:	07/13/1993 00:00:00
West longi:	-85.84802		
Akgwa numb:	80013104		
Primary us:	Monitoring - Ambient		
Site id:	KY3000000062097		

AJ154
ENE
1/2 - 1 Mile
Higher **FED USGS** **USGS2326440**

GEOCHECK® - PHYSICAL SETTING SOURCE MAP FINDINGS

Agency cd:	USGS	Site no:	381333085494301
Site name:	E16B0262		
Latitude:	381333		
Longitude:	0854943	Dec lat:	38.22590349
Dec lon:	-85.82857498	Coor meth:	M
Coor accr:	S	Latlong datum:	NAD27
Dec latlong datum:	NAD83	District:	21
State:	21	County:	111
Country:	US	Land net:	Not Reported
Location map:	E16B NC	Map scale:	24000
Altitude:	445.73		
Altitude method:	Level or other surveying method		
Altitude accuracy:	.1		
Altitude datum:	National Geodetic Vertical Datum of 1929		
Hydrologic:	SilverLittle Kentucky. Indiana, Kentucky. Area = 1240 sq.mi.		
Topographic:	Valley flat		
Site type:	Ground-water other than Spring	Date construction:	Not Reported
Date inventoried:	19900118	Mean greenwich time offset:	EST
Local standard time flag:	Y		
Type of ground water site:	Single well, other than collector or Ranney type		
Aquifer Type:	Not Reported		
Aquifer:	Not Reported		
Well depth:	95.00	Hole depth:	Not Reported
Source of depth data:	owner		
Project number:	Not Reported		
Real time data flag:	0		
Daily flow data end date:	0000-00-00	Daily flow data begin date:	0000-00-00
Peak flow data begin date:	0000-00-00	Daily flow data count:	0
Peak flow data count:	0	Peak flow data end date:	0000-00-00
Water quality data end date:	0000-00-00	Water quality data begin date:	0000-00-00
Ground water data begin date:	1945-01-11	Water quality data count:	0
Ground water data count:	1	Ground water data end date:	1945-01-11

Ground-water levels, Number of Measurements: 1

Date	Feet below Surface	Feet to Sealevel
1945-01-11	81.24	

155
SSW
1/2 - 1 Mile
Higher

KY WELLS KY300000061996

Location i:	51355		
North lati:	38.21479		
West longi:	-85.84413		
Akgwa numb:	80012703	Site type:	Mine
Primary us:	Monitoring - Ambient	Construct:	09/02/1993 00:00:00
Site id:	KY300000061996		

AK156
NE
1/2 - 1 Mile
Lower

KY WELLS KY300000062619

GEOCHECK® - PHYSICAL SETTING SOURCE MAP FINDINGS

Location i:	237739	Site type:	Mine
North lati:	38.23076	Constructi:	08/04/1997 00:00:00
West longi:	-85.83246		
Akgwa numb:	80029672		
Primary us:	Monitoring - Ambient		
Site id:	KY3000000062619		

157
NNE
1/2 - 1 Mile
Lower
KY WELLS **KY3000000062640**

Location i:	237749	Site type:	Mine
North lati:	38.2316	Constructi:	08/04/1997 00:00:00
West longi:	-85.83385		
Akgwa numb:	80029670		
Primary us:	Monitoring - Ambient		
Site id:	KY3000000062640		

158
NNE
1/2 - 1 Mile
Lower
KY WELLS **KY3000000062656**

Location i:	264576	Site type:	Mine
North lati:	38.23229	Constructi:	10/31/2001 00:00:00
West longi:	-85.8358		
Akgwa numb:	80043262		
Primary us:	Monitoring - Ambient		
Site id:	KY3000000062656		

AI159
SW
1/2 - 1 Mile
Higher
KY WELLS **KY3000000062085**

Location i:	50924	Site type:	Mine
North lati:	38.2166	Constructi:	06/13/1993 00:00:00
West longi:	-85.8483		
Akgwa numb:	80013107		
Primary us:	Monitoring - Ambient		
Site id:	KY3000000062085		

AI160
SW
1/2 - 1 Mile
Higher
KY WELLS **KY3000000062086**

Location i:	50925	Site type:	Mine
North lati:	38.2166	Constructi:	07/15/1993 00:00:00
West longi:	-85.8483		
Akgwa numb:	80013106		
Primary us:	Monitoring - Ambient		
Site id:	KY3000000062086		

GEOCHECK® - PHYSICAL SETTING SOURCE MAP FINDINGS

Map ID
Direction
Distance
Elevation

Database EDR ID Number

AG161
ESE
1/2 - 1 Mile
Higher

KY WELLS KY3000000062337

Location i: 47361
North lati: 38.22076
West longi: -85.82788
Akgwa numb: 80003417
Primary us: Monitoring - Ambient
Site id: KY3000000062337

Site type: Mine
Constructi: 01/31/1992 00:00:00

AG162
ESE
1/2 - 1 Mile
Higher

KY WELLS KY3000000062338

Location i: 47362
North lati: 38.22076
West longi: -85.82788
Akgwa numb: 80003418
Primary us: Monitoring - Ambient
Site id: KY3000000062338

Site type: Mine
Constructi: 01/31/1992 00:00:00

AK163
NE
1/2 - 1 Mile
Lower

KY WELLS KY3000000062636

Location i: 237745
North lati: 38.23104
West longi: -85.83246
Akgwa numb: 80029671
Primary us: Monitoring - Ambient
Site id: KY3000000062636

Site type: Mine
Constructi: 08/04/1997 00:00:00

AJ164
ENE
1/2 - 1 Mile
Higher

KY WELLS KY3000000062483

Location i: 72547
North lati: 38.22562
West longi: -85.82774
Akgwa numb: Not Reported
Primary us: Domestic
Site id: KY3000000062483

Site type: Water Well
Constructi: 11/03/1999 00:00:00

AJ165
ENE
1/2 - 1 Mile
Higher

FED USGS USGS2326439

GEOCHECK® - PHYSICAL SETTING SOURCE MAP FINDINGS

Agency cd:	USGS	Site no:	381332085494001
Site name:	E16B0294		
Latitude:	381332		
Longitude:	0854940	Dec lat:	38.22562572
Dec lon:	-85.82774163	Coor meth:	M
Coor accr:	S	Latlong datum:	NAD27
Dec latlong datum:	NAD83	District:	21
State:	21	County:	111
Country:	US	Land net:	Not Reported
Location map:	E16BNC	Map scale:	24000
Altitude:	456.47		
Altitude method:	Level or other surveying method		
Altitude accuracy:	.01		
Altitude datum:	National Geodetic Vertical Datum of 1929		
Hydrologic:	SilverLittle Kentucky. Indiana, Kentucky. Area = 1240 sq.mi.		
Topographic:	Valley flat		
Site type:	Ground-water other than Spring	Date construction:	19450101
Date inventoried:	Not Reported	Mean greenwich time offset:	EST
Local standard time flag:	Y		
Type of ground water site:	Single well, other than collector or Ranney type		
Aquifer Type:	Unconfined single aquifer		
Aquifer:	OUTWASH		
Well depth:	115	Hole depth:	Not Reported
Source of depth data:	Not Reported		
Project number:	KY00-002		
Real time data flag:	0	Daily flow data begin date:	0000-00-00
Daily flow data end date:	0000-00-00	Daily flow data count:	0
Peak flow data begin date:	0000-00-00	Peak flow data end date:	0000-00-00
Peak flow data count:	0	Water quality data begin date:	1976-04-20
Water quality data end date:	1982-04-27	Water quality data count:	13
Ground water data begin date:	1945-01-11	Ground water data end date:	1988-10-18
Ground water data count:	203		

Ground-water levels, Number of Measurements: 203

Date	Feet below Surface	Feet to Sealevel	Date	Feet below Surface	Feet to Sealevel
1988-10-18	50.98				
	Note: A nearby site that taps the same aquifer was being pumped.				
1988-04-25	51.35				
	Note: A nearby site that taps the same aquifer was being pumped.				
1987-10-27	51.86				
	Note: A nearby site that taps the same aquifer was being pumped.				
1987-04-22	51.57				
	Note: A nearby site that taps the same aquifer was being pumped.				
1986-10-21	56.18				
	Note: A nearby site that taps the same aquifer was being pumped.				
1986-04-23	50.81				
	Note: A nearby site that taps the same aquifer was being pumped.				
1985-11-01	50.52				
	Note: A nearby site that taps the same aquifer was being pumped.				
1985-04-25	50.23				
	Note: A nearby site that taps the same aquifer was being pumped.				
1984-10-31	49.90				
	Note: A nearby site that taps the same aquifer was being pumped.				
1984-04-26	50.56				
	Note: A nearby site that taps the same aquifer was being pumped.				
1983-11-23	50.93				
	Note: A nearby site that taps the same aquifer was being pumped.				

GEOCHECK® - PHYSICAL SETTING SOURCE MAP FINDINGS

Ground-water levels, continued.

Date	Feet below Surface	Feet to Sealevel	Date	Feet below Surface	Feet to Sealevel
1983-04-28	52.63				
	Note: A nearby site that taps the same aquifer was being pumped.				
1982-10-25	52.83				
	Note: A nearby site that taps the same aquifer was being pumped.				
1982-04-27	53.20				
	Note: A nearby site that taps the same aquifer was being pumped.				
1981-10-27	52.90				
	Note: A nearby site that taps the same aquifer was being pumped.				
1981-04-21	53.82				
	Note: A nearby site that taps the same aquifer was being pumped.				
1980-10-23	51.97				
	Note: A nearby site that taps the same aquifer was being pumped.				
1980-04-15	51.77				
	Note: A nearby site that taps the same aquifer was being pumped.				
1979-11-06	53.95				
	Note: A nearby site that taps the same aquifer was being pumped.				
1979-05-03	53.98				
	Note: A nearby site that taps the same aquifer was being pumped.				
1978-11-02	56.17				
	Note: A nearby site that taps the same aquifer was being pumped.				
1978-04-12	57.23				
	Note: A nearby site that taps the same aquifer was being pumped.				
1977-10-25	59.88				
	Note: A nearby site that taps the same aquifer was being pumped.				
1977-04-22	60.76				
	Note: A nearby site that taps the same aquifer was being pumped.				
1976-11-02	60.68				
	Note: A nearby site that taps the same aquifer was being pumped.				
1976-04-20	59.08				
	Note: A nearby site that taps the same aquifer was being pumped.				
1975-12-29	60.57		1975-11-01	61.37	
1975-04-13	64.87		1974-11-11	69.47	
1974-04-13	71.27		1973-11-11	74.37	
1973-05-23	73.77		1972-11-10	75.27	
1972-04-14	75.77		1971-10-16	78.67	
1971-04-11	75.57		1971-01-02	78.97	
1970-12-30	79.17		1970-10-11	82.37	
1970-04-15	81.87		1969-11-12	86.27	
1969-05-08	83.67		1968-11-05	88.37	
1968-04-21	88.87		1967-11-09	89.27	
1967-04-11	88.67		1966-10-13	90.17	
1966-04-17	88.37		1965-10-04	89.47	
1965-04-19	85.47		1964-10-14	91.77	
1964-04-13	90.27		1963-10-07	92.27	
1963-04-05	91.37		1963-01-06	92.67	
1962-08-27	90.27		1962-07-23	89.97	
1962-05-25	89.77		1962-03-17	90.57	
1962-01-17	90.97		1961-10-06	90.27	
1961-08-03	89.37		1961-06-13	89.37	
1961-03-27	92.37		1961-01-05	90.67	
1960-12-29	90.77		1960-11-29	90.77	
1960-09-25	93.67		1960-07-11	95.17	
1960-05-11	85.37		1960-02-22	86.27	
1959-12-16	89.67		1959-11-11	92.27	
1959-10-19	99.37		1959-07-23	96.77	

GEOCHECK® - PHYSICAL SETTING SOURCE MAP FINDINGS

Ground-water levels, continued.

Date	Feet below Surface	Feet to Sealevel	Date	Feet below Surface	Feet to Sealevel
1959-05-20	85.97		1959-03-14	86.67	
1958-12-31	86.77		1958-10-15	96.27	
1958-07-26	94.97		1958-05-26	93.37	
1958-04-01	91.17		1958-02-01	93.47	
1957-11-05	98.37		1957-09-12	92.57	
1957-07-20	99.27		1957-03-28	89.57	
1957-01-11	95.87		1956-12-14	89.47	
1956-09-17	87.67		1956-08-03	86.47	
1956-06-10	85.27		1956-04-12	85.67	
1956-01-27	86.17		1955-11-23	89.37	
1955-09-10	89.57		1955-04-26	85.47	
1955-03-09	84.87		1954-12-18	85.37	
1954-08-25	89.27		1954-07-12	89.37	
1954-06-09	88.47		1954-04-27	86.87	
1954-03-17	82.77		1954-01-28	83.67	
1953-12-13	85.57		1953-11-21	90.27	
1953-10-12	87.87		1953-09-09	93.17	
1953-07-14	88.67		1953-06-10	87.27	
1953-04-27	82.27		1953-03-21	85.57	
1953-01-25	85.97		1952-12-18	86.87	
1952-11-11	86.27		1952-09-26	87.37	
1952-08-27	87.77		1952-07-28	86.07	
1952-05-24	83.27		1952-04-16	79.47	
1952-01-30	80.87		1951-12-14	81.17	
1951-10-26	81.47		1951-09-23	84.27	
1951-09-13	84.47		1951-07-18	83.67	
1951-06-08	82.27		1951-05-18	81.07	
1951-03-30	79.77		1951-02-14	79.67	
1951-01-02	77.87		1950-12-29	77.77	
1950-12-19	77.37		1950-12-11	77.37	
1950-11-29	77.67		1950-11-02	80.77	
1950-09-23	83.07		1950-08-02	80.97	
1950-07-09	76.57		1950-05-13	74.27	
1950-04-10	77.47		1950-02-18	79.27	
1950-01-05	79.87		1949-11-28	75.57	
1949-10-19	78.67		1949-09-16	73.77	
1949-07-29	72.87		1949-06-19	72.37	
1949-04-21	72.57		1949-03-11	73.37	
1949-01-26	74.17		1948-12-18	76.37	
1948-11-14	73.27		1948-09-29	73.77	
1948-08-23	72.07		1948-07-19	72.27	
1948-07-01	72.67		1948-06-01	73.17	
1948-05-01	74.27		1948-04-01	75.37	
1948-02-22	76.37		1948-02-15	76.17	
1947-12-14	76.27		1947-10-24	75.37	
1947-09-23	75.77		1947-08-28	76.27	
1947-07-17	75.97		1947-06-19	76.07	
1947-05-19	76.27		1947-04-22	76.67	
1947-03-17	77.07		1947-02-14	77.37	
1947-01-11	78.37		1946-12-15	79.17	
1946-11-14	79.57		1946-10-06	80.17	
1946-08-09	81.07		1946-07-10	80.57	
1946-06-17	80.47		1946-05-11	80.77	
1946-04-10	81.17		1946-03-10	85.67	
1946-01-28	85.07		1945-12-28	81.37	

GEOCHECK® - PHYSICAL SETTING SOURCE MAP FINDINGS

Ground-water levels, continued.

Date	Feet below Surface	Feet to Sealevel	Date	Feet below Surface	Feet to Sealevel
1945-12-01	81.77		1945-11-07	83.17	
1945-10-05	84.17		1945-09-17	84.67	
1945-08-29	84.67		1945-08-02	88.37	
1945-07-26	88.17		1945-06-27	88.17	
1945-05-28	84.77		1945-04-15	87.07	
1945-03-24	89.37		1945-03-21	90.07	
1945-03-15	91.17		1945-03-11	92.07	
1945-02-09	93.07		1945-01-13	92.77	
1945-01-11	114.80				

AJ166
ENE
1/2 - 1 Mile
Higher

KY WELLS KY300000062486

Location i:	317877	Site type:	Water Well
North lati:	38.22563	Constructi:	11/03/1999 00:00:00
West longi:	-85.82774		
Akgwa numb:	Not Reported		
Primary us:	Unknown		
Site id:	KY300000062486		

AG167
ESE
1/2 - 1 Mile
Higher

KY WELLS KY300000062247

Location i:	47372	Site type:	Mine
North lati:	38.21951	Constructi:	03/03/1992 00:00:00
West longi:	-85.82829		
Akgwa numb:	80003406		
Primary us:	Monitoring - Ambient		
Site id:	KY300000062247		

AG168
ESE
1/2 - 1 Mile
Higher

KY WELLS KY300000062246

Location i:	47373	Site type:	Mine
North lati:	38.21951	Constructi:	03/03/1992 00:00:00
West longi:	-85.82829		
Akgwa numb:	80003407		
Primary us:	Monitoring - Ambient		
Site id:	KY300000062246		

AK169
NE
1/2 - 1 Mile
Lower

KY WELLS KY300000062615

GEOCHECK® - PHYSICAL SETTING SOURCE MAP FINDINGS

Location i:	242212		
North lati:	38.23063		
West longi:	-85.83163		
Akgwa numb:	80035108	Site type:	Mine
Primary us:	Monitoring - Ambient	Constructi:	11/17/1998 00:00:00
Site id:	KY3000000062615		

AK170
NE
1/2 - 1 Mile
Lower

KY WELLS KY3000000062616

Location i:	242211		
North lati:	38.23063		
West longi:	-85.83163		
Akgwa numb:	80035106	Site type:	Mine
Primary us:	Monitoring - Ambient	Constructi:	11/17/1998 00:00:00
Site id:	KY3000000062616		

AK171
NE
1/2 - 1 Mile
Lower

KY WELLS KY3000000062617

Location i:	237738		
North lati:	38.23063		
West longi:	-85.83163		
Akgwa numb:	80035105	Site type:	Mine
Primary us:	Monitoring - Ambient	Constructi:	11/18/1998 00:00:00
Site id:	KY3000000062617		

AL172
SSE
1/2 - 1 Mile
Higher

KY WELLS KY3000000061976

Location i:	72330		
North lati:	38.21424		
West longi:	-85.83469		
Akgwa numb:	Not Reported	Site type:	Water Well
Primary us:	Domestic	Constructi:	11/09/1987 00:00:00
Site id:	KY3000000061976		

AL173
SSE
1/2 - 1 Mile
Higher

KY WELLS KY3000000061977

Location i:	317854		
North lati:	38.21424		
West longi:	-85.83468		
Akgwa numb:	Not Reported	Site type:	Water Well
Primary us:	Unknown	Constructi:	11/09/1987 00:00:00
Site id:	KY3000000061977		

GEOCHECK® - PHYSICAL SETTING SOURCE MAP FINDINGS

Map ID
 Direction
 Distance
 Elevation

Database EDR ID Number

AL174
SSE **FED USGS** **USGS2326543**
1/2 - 1 Mile
Higher

Agency cd:	USGS	Site no:	381251085500501
Site name:	E16B0197		
Latitude:	381251		
Longitude:	0855005	Dec lat:	38.21423673
Dec lon:	-85.83468611	Coor meth:	M
Coor accr:	S	Latlong datum:	NAD27
Dec latlong datum:	NAD83	District:	21
State:	21	County:	111
Country:	US	Land net:	Not Reported
Location map:	E16BNW	Map scale:	24000
Altitude:	455.54		
Altitude method:	Level or other surveying method		
Altitude accuracy:	.01		
Altitude datum:	National Geodetic Vertical Datum of 1929		
Hydrologic:	SilverLittle Kentucky. Indiana, Kentucky. Area = 1240 sq.mi.		
Topographic:	Valley flat		
Site type:	Ground-water other than Spring	Date construction:	19450524
Date inventoried:	19930302	Mean greenwich time offset:	EST
Local standard time flag:	Y		
Type of ground water site:	Single well, other than collector or Ranney type		
Aquifer Type:	Unconfined single aquifer		
Aquifer:	OUTWASH		
Well depth:	120	Hole depth:	120
Source of depth data:	Not Reported		
Project number:	KY00-200		
Real time data flag:	0		
Daily flow data end date:	0000-00-00	Daily flow data begin date:	0000-00-00
Peak flow data begin date:	0000-00-00	Daily flow data count:	0
Peak flow data count:	0	Peak flow data end date:	0000-00-00
Water quality data end date:	1945-05-24	Water quality data begin date:	1945-05-24
Ground water data begin date:	1945-05-24	Water quality data count:	1
Ground water data count:	484	Ground water data end date:	1997-05-07

Ground-water levels, Number of Measurements: 484

Date	Feet below Surface	Feet to Sealevel	Date	Feet below Surface	Feet to Sealevel
1997-05-07	41.64		1996-10-31	45.09	
1996-05-21	44.54		1995-10-26	47.69	
1995-05-09	47.62		1994-10-26	47.72	
1994-05-11	45.65		1993-10-28	50.76	
1993-05-04	49.80		1992-10-22	50.84	
1992-05-06	49.84		1991-10-30	49.68	
1991-05-06	46.53		1990-10-29	49.83	
1990-05-08	49.82		1989-10-23	50.46	
1989-04-24	50.19				
Note: A nearby site that taps the same aquifer was being pumped.					
1988-10-18	53.56				
Note: A nearby site that taps the same aquifer was being pumped.					
1988-04-25	51.83				
Note: A nearby site that taps the same aquifer was being pumped.					
1987-10-27	52.32				
Note: A nearby site that taps the same aquifer was being pumped.					

GEOCHECK® - PHYSICAL SETTING SOURCE MAP FINDINGS

Ground-water levels, continued.

Date	Feet below Surface	Feet to Sealevel	Date	Feet below Surface	Feet to Sealevel
1987-04-22	50.76				
Note: A nearby site that taps the same aquifer was being pumped.					
1986-12-03	51.48				
Note: A nearby site that taps the same aquifer was being pumped.					
1986-10-21	46.37				
Note: A nearby site that taps the same aquifer was being pumped.					
1986-04-23	49.26				
Note: A nearby site that taps the same aquifer was being pumped.					
1985-11-01	50.89		1985-04-25	48.25	
1984-10-31	49.93		1984-04-26	48.87	
1983-11-23	50.28		1983-04-28	50.95	
1982-10-25	51.00		1982-09-11	50.84	
1982-09-01	50.54		1982-08-02	50.14	
1982-07-02	49.64		1982-06-01	49.64	
1982-05-03	49.54		1982-04-01	50.34	
1982-03-03	50.94		1982-02-02	51.14	
1982-01-01	51.64		1981-12-01	51.44	
1981-11-02	51.24		1981-10-01	50.74	
1981-09-01	50.24		1981-06-23	50.04	
1981-06-03	50.24		1981-05-02	50.54	
1981-04-01	50.84		1981-03-03	50.94	
1981-02-01	51.04		1981-01-04	50.54	
1980-12-29	50.64		1980-12-01	50.34	
1980-11-03	50.24		1980-10-02	49.74	
1980-09-01	49.24		1980-08-02	48.94	
1980-07-02	48.44		1980-06-02	48.44	
1980-05-02	48.74		1980-04-02	49.44	
1980-03-01	49.84		1980-02-01	50.14	
1980-01-01	50.34		1979-12-02	50.74	
1979-11-01	51.04		1979-10-04	51.04	
1979-09-01	51.24		1979-08-01	50.84	
1979-07-03	50.24		1979-06-01	49.94	
1979-05-01	50.14		1979-04-04	51.34	
1979-03-03	51.94		1979-02-01	52.44	
1979-01-02	53.14		1978-12-02	53.44	
1978-11-02	53.14		1978-10-02	52.54	
1978-09-01	51.94		1978-08-02	51.44	
1978-07-01	51.14		1978-06-02	51.74	
1978-05-03	52.24		1978-04-01	53.24	
1978-03-02	53.94		1978-02-02	54.34	
1978-01-01	54.84		1977-12-02	55.14	
1977-11-02	55.34		1977-10-01	55.24	
1977-09-01	55.24		1977-08-01	55.24	
1977-07-03	54.74		1977-06-01	54.74	
1977-05-01	54.94		1977-04-01	55.34	
1977-03-03	55.44		1977-02-02	55.24	
1977-01-01	55.34		1976-12-01	55.34	
1976-11-01	55.44		1976-10-02	55.34	
1976-09-01	54.94		1976-08-01	54.74	
1976-07-02	54.34		1976-06-02	53.94	
1976-05-03	53.64		1976-04-02	54.14	
1976-03-02	54.64		1976-02-02	54.84	
1976-01-01	55.44		1975-12-03	55.54	
1975-11-02	55.54		1975-10-02	55.14	
1975-09-02	54.54		1975-08-01	54.24	

GEOCHECK® - PHYSICAL SETTING SOURCE MAP FINDINGS

Ground-water levels, continued.

Date	Feet below Surface	Feet to Sealevel	Date	Feet below Surface	Feet to Sealevel
1975-07-01	53.74		1975-06-01	53.64	
1975-05-02	54.44		1975-04-02	57.24	
1975-03-03	57.64		1975-02-01	58.74	
1975-01-02	59.34		1974-12-01	59.74	
1974-11-01	58.94		1974-10-01	59.24	
1974-09-02	59.34		1974-08-02	59.64	
1974-07-03	59.64		1974-06-02	60.04	
1974-05-03	60.44		1974-04-03	61.24	
1974-03-02	61.74		1974-02-01	62.14	
1974-01-02	62.54		1973-12-02	62.44	
1973-11-02	62.54		1973-10-02	62.44	
1973-09-01	62.34		1973-08-02	62.14	
1973-07-01	62.44		1973-06-01	63.14	
1973-05-01	63.64		1973-04-02	64.04	
1973-03-02	64.44		1973-02-01	64.74	
1973-01-01	65.24		1972-12-02	65.34	
1972-11-01	65.24		1972-10-01	65.24	
1972-09-01	64.94		1972-08-02	64.74	
1972-07-03	64.84		1972-06-01	65.24	
1972-05-03	66.04		1972-04-02	67.04	
1972-03-03	67.74		1972-02-01	67.94	
1972-01-03	68.04		1971-12-01	68.04	
1971-11-01	68.04		1971-10-01	67.94	
1971-09-01	67.84		1971-08-01	67.84	
1971-07-02	67.84		1971-06-02	67.94	
1971-05-02	68.14		1971-04-01	68.74	
1971-03-02	69.54		1971-02-03	70.14	
1971-01-02	70.54		1970-12-30	70.74	
1970-12-02	72.04		1970-11-02	72.14	
1970-10-03	71.14		1970-09-02	70.94	
1970-08-02	70.74		1970-07-03	71.14	
1970-06-02	71.34		1970-05-03	71.84	
1970-04-03	72.14		1970-03-02	72.74	
1970-02-01	73.34		1970-01-01	73.74	
1969-11-02	73.94		1969-10-02	74.34	
1969-09-01	74.54		1969-08-02	74.84	
1969-07-02	74.94		1969-06-02	74.94	
1969-05-02	74.94		1969-04-01	75.24	
1969-03-03	75.54		1969-02-01	75.64	
1969-01-02	75.74		1969-01-01	75.64	
1968-12-01	75.64		1968-11-01	75.54	
1968-10-01	75.54		1968-09-02	75.24	
1968-08-02	75.24		1968-07-02	75.34	
1968-06-01	75.64		1968-05-02	75.94	
1968-04-01	75.84		1968-03-03	75.84	
1968-02-01	75.74		1968-01-01	75.94	
1967-12-01	75.94		1967-11-02	75.84	
1967-10-01	75.74		1967-09-01	75.64	
1967-08-02	75.44		1967-07-01	75.74	
1967-06-01	76.14		1967-05-03	76.64	
1967-04-03	76.94		1967-03-03	76.84	
1967-02-01	76.84		1967-01-01	77.24	
1966-12-02	76.94		1966-11-01	76.74	
1966-10-01	76.54		1966-09-01	75.94	
1966-08-03	75.64		1966-07-01	75.54	

GEOCHECK® - PHYSICAL SETTING SOURCE MAP FINDINGS

Ground-water levels, continued.

Date	Feet below Surface	Feet to Sealevel	Date	Feet below Surface	Feet to Sealevel
1966-06-02	75.64		1966-05-03	75.54	
1966-04-01	76.04		1966-03-03	76.14	
1966-02-01	76.44		1966-01-01	77.04	
1965-12-01	77.24		1965-11-01	77.54	
1965-10-01	77.14		1965-09-02	77.44	
1965-08-02	77.34		1965-07-03	77.04	
1965-06-01	76.94		1965-05-03	76.64	
1965-04-02	76.54		1965-03-03	76.64	
1965-02-01	77.04		1965-01-01	77.44	
1964-12-01	77.44		1964-11-01	77.14	
1964-10-01	76.84		1964-09-01	76.54	
1964-08-01	76.44		1964-07-02	75.74	
1964-06-01	76.14		1964-05-03	76.24	
1964-04-02	75.94		1964-03-01	76.54	
1964-02-01	76.54		1964-01-03	76.24	
1963-12-01	76.14		1963-11-02	76.34	
1963-10-01	76.44		1963-09-02	76.04	
1963-08-01	75.74		1963-07-03	75.74	
1963-06-01	75.44		1963-05-02	75.64	
1963-04-03	75.94		1963-03-02	74.74	
1963-02-01	75.44		1963-01-01	74.84	
1962-12-02	74.64		1962-11-01	74.54	
1962-10-01	74.34		1962-09-01	73.94	
1962-08-01	73.64		1962-07-01	73.54	
1962-06-01	73.74		1962-05-02	74.44	
1962-04-02	75.24		1962-03-02	76.24	
1962-02-01	76.24		1962-01-01	76.04	
1961-12-02	75.94		1961-11-01	75.74	
1961-10-01	75.34		1961-09-01	74.94	
1961-08-01	75.24		1961-07-02	75.84	
1961-06-01	77.04		1961-05-02	77.74	
1961-04-01	78.24		1961-03-01	78.24	
1961-02-01	78.24		1961-01-04	77.84	
1960-12-31	77.84		1960-12-01	77.74	
1960-11-01	77.34		1960-10-01	77.04	
1960-09-01	76.74		1960-08-01	76.54	
1960-07-02	76.24		1960-06-01	76.24	
1960-05-03	76.34		1960-04-02	76.64	
1960-03-02	76.74		1960-02-01	76.94	
1960-01-01	77.24		1959-12-01	77.04	
1959-11-02	76.84		1959-10-01	76.44	
1959-09-01	75.94		1959-08-01	75.14	
1959-07-02	74.84		1959-06-02	74.64	
1959-05-03	74.54		1959-04-02	74.64	
1959-03-02	74.74		1959-02-02	75.14	
1959-01-02	75.04		1958-12-02	74.84	
1958-11-01	74.64		1958-10-03	74.44	
1958-09-01	74.34		1958-08-01	74.54	
1958-07-03	74.74		1958-06-01	75.24	
1958-05-02	75.74		1958-04-01	76.24	
1958-03-02	76.84		1958-02-01	77.14	
1957-11-21	77.74		1957-11-01	77.54	
1957-10-02	77.34		1957-09-02	76.94	
1957-08-02	76.74		1957-07-02	76.64	
1957-06-01	76.54		1957-05-02	76.84	

GEOCHECK® - PHYSICAL SETTING SOURCE MAP FINDINGS

Ground-water levels, continued.

Date	Feet below Surface	Feet to Sealevel	Date	Feet below Surface	Feet to Sealevel
1957-04-02	76.84		1957-03-02	77.04	
1957-02-03	77.14		1957-01-01	77.04	
1956-12-01	76.74		1956-11-01	76.44	
1956-10-01	75.74		1956-09-02	75.54	
1956-08-01	75.44		1956-07-02	75.14	
1956-06-02	75.44		1956-05-01	76.24	
1956-04-01	76.64		1956-03-02	76.94	
1956-02-03	76.84		1956-01-02	76.64	
1955-12-02	76.24		1955-11-01	76.14	
1955-10-01	75.84		1955-09-01	75.24	
1955-08-02	74.64		1955-07-03	74.34	
1955-06-02	74.24		1955-05-02	74.54	
1955-04-02	75.14		1955-03-03	75.24	
1955-02-01	75.24		1955-01-01	75.14	
1954-12-03	74.94		1954-11-01	74.64	
1954-10-01	74.34		1954-09-01	73.94	
1954-08-01	73.84		1954-07-01	73.44	
1954-06-01	73.34		1954-05-02	73.34	
1954-04-02	73.34		1954-03-03	73.34	
1954-02-01	73.24		1954-01-02	73.34	
1953-12-01	73.34		1953-11-01	73.44	
1953-10-01	73.54		1953-09-01	73.34	
1953-08-01	72.84		1953-07-03	72.84	
1953-06-02	72.54		1953-05-03	72.34	
1953-04-02	72.24		1953-03-02	71.94	
1953-02-01	71.64		1953-01-02	71.14	
1952-12-02	70.54		1952-11-02	69.94	
1952-10-02	69.44		1952-09-01	69.24	
1952-08-02	68.54		1952-07-02	68.24	
1952-06-02	68.14		1952-05-01	68.34	
1952-04-13	68.64		1952-03-25	68.74	
1952-03-01	69.24		1952-02-01	69.44	
1952-01-02	69.64		1951-12-01	69.24	
1951-11-01	68.64		1951-10-02	67.94	
1951-09-01	67.44		1951-08-02	66.64	
1951-07-02	65.94		1951-06-02	65.84	
1951-05-02	65.84		1951-04-01	66.34	
1951-03-03	66.84		1951-02-02	67.14	
1951-01-02	67.24		1950-12-29	67.34	
1950-12-01	67.24		1950-11-02	66.74	
1950-10-01	65.94		1950-09-01	65.44	
1950-08-01	64.94		1950-07-02	64.84	
1950-06-01	64.74		1950-05-02	64.84	
1950-04-02	65.44		1950-03-02	66.34	
1950-02-01	67.34		1950-01-01	66.84	
1949-12-01	66.44		1949-11-01	65.74	
1949-10-01	64.84		1949-09-02	64.04	
1949-08-01	63.34		1949-07-01	62.94	
1949-06-01	62.84		1949-05-02	62.84	
1949-04-02	63.34		1949-03-02	64.04	
1949-02-01	64.64		1949-01-01	64.54	
1948-12-02	64.34		1948-11-01	64.04	
1948-10-01	63.54		1948-09-01	63.04	
1948-08-02	62.64		1948-07-02	62.44	
1948-06-01	62.74		1948-05-02	64.14	

GEOCHECK® - PHYSICAL SETTING SOURCE MAP FINDINGS

Ground-water levels, continued.

Date	Feet below Surface	Feet to Sealevel	Date	Feet below Surface	Feet to Sealevel
1948-04-01	65.24		1948-03-03	65.74	
1948-02-01	65.94		1948-01-01	66.14	
1947-12-01	66.34		1947-11-01	66.64	
1947-10-01	66.94		1947-09-01	67.14	
1947-08-02	67.14		1947-07-02	67.34	
1947-06-01	67.74		1947-05-01	68.24	
1947-04-02	68.54		1947-03-02	68.84	
1947-02-01	69.04		1947-01-01	69.14	
1946-12-01	68.94		1946-11-02	68.84	
1946-10-01	68.74		1946-09-01	68.64	
1946-08-02	68.04		1946-07-03	68.14	
1946-06-02	68.44		1946-05-02	68.84	
1946-04-01	69.04		1946-03-02	69.54	
1946-02-01	69.84		1946-01-01	70.24	
1945-12-01	70.84		1945-11-01	71.34	
1945-10-02	71.74		1945-09-02	71.74	
1945-08-02	71.74		1945-07-02	71.84	
1945-06-02	71.14				
1945-05-24	70.96				

Note: A nearby site that taps the same aquifer had been pumped recently.

AJ175
ENE
1/2 - 1 Mile
Higher

FED USGS USGS2326438

Agency cd:	USGS	Site no:	381332085493901
Site name:	E16B0263		
Latitude:	381332		
Longitude:	0854939	Dec lat:	38.22562572
Dec lon:	-85.82746385	Coor meth:	M
Coor accr:	S	Latlong datum:	NAD27
Dec latlong datum:	NAD83	District:	21
State:	21	County:	111
Country:	US	Land net:	Not Reported
Location map:	E16B NC	Map scale:	24000
Altitude:	455.98		
Altitude method:	Level or other surveying method		
Altitude accuracy:	0.1		
Altitude datum:	National Geodetic Vertical Datum of 1929		
Hydrologic:	SilverLittle Kentucky. Indiana, Kentucky. Area = 1240 sq.mi.		
Topographic:	Valley flat		
Site type:	Ground-water other than Spring	Date construction:	194411
Date inventoried:	19900118	Mean greenwich time offset:	EST
Local standard time flag:	Y		
Type of ground water site:	Single well, other than collector or Ranney type		
Aquifer Type:	Not Reported		
Aquifer:	Not Reported		
Well depth:	119.2	Hole depth:	Not Reported
Source of depth data:	reporting agency (generally USGS)		
Project number:	Not Reported		
Real time data flag:	0		
Daily flow data end date:	0000-00-00	Daily flow data begin date:	0000-00-00
Peak flow data begin date:	0000-00-00	Daily flow data count:	0
		Peak flow data end date:	0000-00-00

GEOCHECK® - PHYSICAL SETTING SOURCE MAP FINDINGS

Peak flow data count: 0
 Water quality data end date: 0000-00-00
 Ground water data begin date: 1944-11-17
 Ground water data count: 1

Water quality data begin date: 0000-00-00
 Water quality data count: 0
 Ground water data end date: 1944-11-17

Ground-water levels, Number of Measurements: 1

Date	Feet below Surface	Feet to Sealevel
1944-11-17	90.75	

AM176
SW
 1/2 - 1 Mile
 Higher

KY WELLS KY300000062119

Location i: 50929
 North lati: 38.21743
 West longi: -85.84996
 Akgwa numb: 80012399
 Primary us: Monitoring - Ambient
 Site id: KY300000062119

Site type: Mine
 Constructi: 07/07/1993 00:00:00

AM177
SW
 1/2 - 1 Mile
 Higher

KY WELLS KY300000062118

Location i: 50931
 North lati: 38.21743
 West longi: -85.84996
 Akgwa numb: 80013101
 Primary us: Monitoring - Ambient
 Site id: KY300000062118

Site type: Mine
 Constructi: 07/23/1993 00:00:00

AM178
SW
 1/2 - 1 Mile
 Higher

KY WELLS KY300000062117

Location i: 50928
 North lati: 38.21743
 West longi: -85.84996
 Akgwa numb: 80013103
 Primary us: Monitoring - Ambient
 Site id: KY300000062117

Site type: Mine
 Constructi: 06/24/1993 00:00:00

AM179
SW
 1/2 - 1 Mile
 Higher

KY WELLS KY300000062122

GEOCHECK® - PHYSICAL SETTING SOURCE MAP FINDINGS

Location i:	50933		
North lati:	38.21743		
West longi:	-85.84996		
Akgwa numb:	80012398	Site type:	Mine
Primary us:	Monitoring - Ambient	Constructi:	07/07/1993 00:00:00
Site id:	KY3000000062122		

AM180
SW
1/2 - 1 Mile
Higher

KY WELLS KY3000000062121

Location i:	50932		
North lati:	38.21743		
West longi:	-85.84996		
Akgwa numb:	80013102	Site type:	Mine
Primary us:	Monitoring - Ambient	Constructi:	06/24/1993 00:00:00
Site id:	KY3000000062121		

AM181
SW
1/2 - 1 Mile
Higher

KY WELLS KY3000000062120

Location i:	50930		
North lati:	38.21743		
West longi:	-85.84996		
Akgwa numb:	80012400	Site type:	Mine
Primary us:	Monitoring - Ambient	Constructi:	07/16/1993 00:00:00
Site id:	KY3000000062120		

AK182
NE
1/2 - 1 Mile
Lower

KY WELLS KY3000000062639

Location i:	247034		
North lati:	38.2316		
West longi:	-85.83246		
Akgwa numb:	80037235	Site type:	Mine
Primary us:	Monitoring - Ambient	Constructi:	06/14/1999 00:00:00
Site id:	KY3000000062639		

AN183
ESE
1/2 - 1 Mile
Higher

KY WELLS KY3000000062248

Location i:	47401		
North lati:	38.21951		
West longi:	-85.82774		
Akgwa numb:	80003399	Site type:	Mine
Primary us:	Monitoring - Ambient	Constructi:	02/18/1992 00:00:00
Site id:	KY3000000062248		

GEOCHECK® - PHYSICAL SETTING SOURCE MAP FINDINGS

Map ID
Direction
Distance
Elevation

Database EDR ID Number

AO184
ESE
1/2 - 1 Mile
Higher

KY WELLS KY3000000062327

Location i:	47397	Site type:	Mine
North lati:	38.22063	Constructi:	04/21/1992 00:00:00
West longi:	-85.82719		
Akgwa numb:	80003414		
Primary us:	Monitoring - Ambient		
Site id:	KY3000000062327		

AO185
ESE
1/2 - 1 Mile
Higher

KY WELLS KY3000000062323

Location i:	47396	Site type:	Mine
North lati:	38.22062	Constructi:	04/21/1992 00:00:00
West longi:	-85.82719		
Akgwa numb:	80003413		
Primary us:	Monitoring - Ambient		
Site id:	KY3000000062323		

186
South
1/2 - 1 Mile
Lower

FED USGS USGS2326536

Agency cd:	USGS	Site no:	381247085503101
Site name:	E16B0208		
Latitude:	381247		
Longitude:	0855031	Dec lat:	38.21312557
Dec lon:	-85.84190848	Coor meth:	M
Coor accr:	U	Latlong datum:	NAD27
Dec latlong datum:	NAD83	District:	21
State:	21	County:	111
Country:	US	Land net:	Not Reported
Location map:	E16B NW	Map scale:	Not Reported
Altitude:	451.0		
Altitude method:	Interpolated from topographic map		
Altitude accuracy:	10		
Altitude datum:	National Geodetic Vertical Datum of 1929		
Hydrologic:	SilverLittle Kentucky. Indiana, Kentucky. Area = 1240 sq.mi.		
Topographic:	Valley flat		
Site type:	Ground-water other than Spring	Date construction:	194301
Date inventoried:	19900123	Mean greenwich time offset:	EST
Local standard time flag:	Y		
Type of ground water site:	Single well, other than collector or Ranney type		
Aquifer Type:	Not Reported		
Aquifer:	Not Reported		
Well depth:	108.0	Hole depth:	Not Reported
Source of depth data:	Not Reported		
Project number:	Not Reported		
Real time data flag:	0	Daily flow data begin date:	0000-00-00
Daily flow data end date:	0000-00-00	Daily flow data count:	0
Peak flow data begin date:	0000-00-00	Peak flow data end date:	0000-00-00

GEOCHECK® - PHYSICAL SETTING SOURCE MAP FINDINGS

Peak flow data count: 0
 Water quality data end date: 0000-00-00
 Ground water data begin date: 1943-01-00
 Ground water data count: 1

Water quality data begin date: 0000-00-00
 Water quality data count: 0
 Ground water data end date: 1943-01-00

Ground-water levels, Number of Measurements: 1

Date	Feet below	
	Surface	Sealevel
1943-01	67.0	

AO187
ESE
 1/2 - 1 Mile
 Higher

KY WELLS KY300000062353

Location i: 47359
 North lati: 38.22104
 West longi: -85.82677
 Akgwa numb: 80003415
 Primary us: Monitoring - Ambient
 Site id: KY300000062353

Site type: Mine
 Constructi: 02/04/1992 00:00:00

AO188
ESE
 1/2 - 1 Mile
 Higher

KY WELLS KY300000062354

Location i: 47360
 North lati: 38.22104
 West longi: -85.82677
 Akgwa numb: 80003416
 Primary us: Monitoring - Ambient
 Site id: KY300000062354

Site type: Mine
 Constructi: 02/04/1992 00:00:00

AM189
SW
 1/2 - 1 Mile
 Higher

KY WELLS KY300000062123

Location i: 48648
 North lati: 38.21743
 West longi: -85.85066
 Akgwa numb: 80006984
 Primary us: Monitoring - Ambient
 Site id: KY300000062123

Site type: Mine
 Constructi: 10/01/1981 00:00:00

AN190
ESE
 1/2 - 1 Mile
 Higher

KY WELLS KY300000062249

GEOCHECK® - PHYSICAL SETTING SOURCE MAP FINDINGS

Location i:	47400	Site type:	Mine
North lati:	38.21951	Constructi:	02/18/1992 00:00:00
West longi:	-85.82719		
Akgwa numb:	80003398		
Primary us:	Monitoring - Ambient		
Site id:	KY3000000062249		

AP191
SW
1/2 - 1 Mile
Higher

KY WELLS KY3000000062051

Location i:	48652	Site type:	Mine
North lati:	38.21576	Constructi:	10/01/1981 00:00:00
West longi:	-85.84899		
Akgwa numb:	80007068		
Primary us:	Monitoring - Ambient		
Site id:	KY3000000062051		

AO192
East
1/2 - 1 Mile
Higher

KY WELLS KY3000000062374

Location i:	33890	Site type:	Water Well
North lati:	38.22146	Constructi:	08/31/1987 00:00:00
West longi:	-85.82635		
Akgwa numb:	00009226		
Primary us:	Industrial		
Site id:	KY3000000062374		

AN193
ESE
1/2 - 1 Mile
Higher

FED USGS USGS2326567

Agency cd:	USGS	Site no:	381307085493901
Site name:	E16B0015		
Latitude:	381307	Dec lat:	38.21868124
Longitude:	0854939	Coor meth:	M
Dec lon:	-85.82746377	Latlong datum:	NAD27
Coor accr:	S	District:	21
Dec latlong datum:	NAD83	County:	111
State:	21	Land net:	Not Reported
Country:	US	Map scale:	24000
Location map:	E16BNW		
Altitude:	452.00		
Altitude method:	Interpolated from topographic map		
Altitude accuracy:	5.		
Altitude datum:	National Geodetic Vertical Datum of 1929		
Hydrologic:	SilverLittle Kentucky. Indiana, Kentucky. Area = 1240 sq.mi.		
Topographic:	Valley flat		
Site type:	Ground-water other than Spring	Date construction:	196211
Date inventoried:	19630808	Mean greenwich time offset:	EST

GEOCHECK® - PHYSICAL SETTING SOURCE MAP FINDINGS

Map ID
Direction
Distance
Elevation

Database EDR ID Number

AO197
ESE
1/2 - 1 Mile
Higher

KY WELLS KY3000000062302

Location i:	47394	Site type:	Mine
North lati:	38.22035	Constructi:	02/12/1992 00:00:00
West longi:	-85.82663		
Akgwa numb:	80003410		
Primary us:	Monitoring - Ambient		
Site id:	KY3000000062302		

AQ198
East
1/2 - 1 Mile
Higher

KY WELLS KY3000000062386

Location i:	45900	Site type:	Mine
North lati:	38.22187	Constructi:	12/11/1991 00:00:00
West longi:	-85.82621		
Akgwa numb:	80000003		
Primary us:	Monitoring - Ambient		
Site id:	KY3000000062386		

199
NE
1/2 - 1 Mile
Lower

FED USGS USGS2326465

Agency cd:	USGS	Site no:	381352085495001
Site name:	E16B0297		
Latitude:	381352		
Longitude:	0854950	Dec lat:	38.23118128
Dec lon:	-85.83051953	Coor meth:	M
Coor accr:	S	Latlong datum:	NAD27
Dec latlong datum:	NAD83	District:	21
State:	21	County:	111
Country:	US	Land net:	Not Reported
Location map:	E16B NC	Map scale:	24000
Altitude:	450.25		
Altitude method:	Level or other surveying method		
Altitude accuracy:	.1		
Altitude datum:	National Geodetic Vertical Datum of 1929		
Hydrologic:	SilverLittle Kentucky. Indiana, Kentucky. Area = 1240 sq.mi.		
Topographic:	Valley flat		
Site type:	Ground-water other than Spring	Date construction:	1917
Date inventoried:	19900117	Mean greenwich time offset:	EST
Local standard time flag:	Y		
Type of ground water site:	Single well, other than collector or Ranney type		
Aquifer Type:	Not Reported		
Aquifer:	Not Reported		
Well depth:	113.00	Hole depth:	Not Reported
Source of depth data:	owner		
Project number:	Not Reported		
Real time data flag:	0		
Daily flow data end date:	0000-00-00	Daily flow data begin date:	0000-00-00
Daily flow data begin date:	0000-00-00	Daily flow data count:	0
Peak flow data begin date:	0000-00-00	Peak flow data end date:	0000-00-00

GEOCHECK® - PHYSICAL SETTING SOURCE MAP FINDINGS

Peak flow data count: 0
 Water quality data end date: 0000-00-00
 Ground water data begin date: 1943-10-12
 Ground water data count: 1

Water quality data begin date: 0000-00-00
 Water quality data count: 0
 Ground water data end date: 1943-10-12

Ground-water levels, Number of Measurements: 1

Date	Feet below Surface	Feet to Sealevel
1943-10-12	70.80	

AP200
SW
 1/2 - 1 Mile
 Higher

KY WELLS KY300000062059

Location i: 48664
 North lati: 38.21604
 West longi: -85.84996
 Akgwa numb: 80007048
 Primary us: Monitoring - Ambient
 Site id: KY300000062059

Site type: Mine
 Constructi: 08/01/1986 00:00:00

AO201
East
 1/2 - 1 Mile
 Higher

KY WELLS KY300000062367

Location i: 47393
 North lati: 38.22118
 West longi: -85.82607
 Akgwa numb: 80003409
 Primary us: Monitoring - Ambient
 Site id: KY300000062367

Site type: Mine
 Constructi: 04/22/1992 00:00:00

AO202
East
 1/2 - 1 Mile
 Higher

KY WELLS KY300000062368

Location i: 47375
 North lati: 38.22118
 West longi: -85.82607
 Akgwa numb: 80003408
 Primary us: Monitoring - Ambient
 Site id: KY300000062368

Site type: Mine
 Constructi: 04/22/1992 00:00:00

203
NNE
 1/2 - 1 Mile
 Higher

KY WELLS KY300000062699

GEOCHECK® - PHYSICAL SETTING SOURCE MAP FINDINGS

Location i:	237765	Site type:	Mine
North lati:	38.23368	Constructi:	08/29/1996 00:00:00
West longi:	-85.83524		
Akgwa numb:	80029617		
Primary us:	Monitoring - Ambient		
Site id:	KY3000000062699		

204
South
1/2 - 1 Mile
Higher

KY WELLS KY3000000061878

Location i:	51349	Site type:	Mine
North lati:	38.21229	Constructi:	09/09/1993 00:00:00
West longi:	-85.83691		
Akgwa numb:	80012709		
Primary us:	Monitoring - Ambient		
Site id:	KY3000000061878		

AQ205
East
1/2 - 1 Mile
Higher

FED USGS USGS2326600

Agency cd:	USGS	Site no:	381320085493201
Site name:	E16B0274B		
Latitude:	381320	Dec lat:	38.22229239
Longitude:	0854932	Coor meth:	M
Dec lon:	-85.82551932	Latlong datum:	NAD27
Coor accr:	S	District:	21
Dec latlong datum:	NAD83	County:	111
State:	21	Land net:	Not Reported
Country:	US	Map scale:	24000
Location map:	E16B NC		
Altitude:	452.26		
Altitude method:	Level or other surveying method		
Altitude accuracy:	.1		
Altitude datum:	National Geodetic Vertical Datum of 1929		
Hydrologic:	SilverLittle Kentucky. Indiana, Kentucky. Area = 1240 sq.mi.		
Topographic:	Valley flat		
Site type:	Ground-water other than Spring	Date construction:	Not Reported
Date inventoried:	19900117	Mean greenwich time offset:	EST
Local standard time flag:	Y		
Type of ground water site:	Single well, other than collector or Ranney type		
Aquifer Type:	Not Reported		
Aquifer:	Not Reported		
Well depth:	112.5	Hole depth:	Not Reported
Source of depth data:	owner		
Project number:	Not Reported		
Real time data flag:	0	Daily flow data begin date:	0000-00-00
Daily flow data end date:	0000-00-00	Daily flow data count:	0
Peak flow data begin date:	0000-00-00	Peak flow data end date:	0000-00-00
Peak flow data count:	0	Water quality data begin date:	0000-00-00
Water quality data end date:	0000-00-00	Water quality data count:	0
Ground water data begin date:	1947-08-26	Ground water data end date:	1947-08-26
Ground water data count:	1		

GEOCHECK® - PHYSICAL SETTING SOURCE MAP FINDINGS

Ground-water levels, Number of Measurements: 1

Date	Feet below Surface	Feet to Sealevel
1947-08-26	74.96	

AR206
South
1/2 - 1 Mile
Higher

KY WELLS **KY300000061847**

Location i:	53136		
North lati:	38.21202		
West longi:	-85.83968		
Akgwa numb:	80013217	Site type:	Mine
Primary us:	Monitoring - Ambient	Constructi:	05/26/1994 00:00:00
Site id:	KY300000061847		

AR207
South
1/2 - 1 Mile
Higher

KY WELLS **KY300000061836**

Location i:	53135		
North lati:	38.21201		
West longi:	-85.83968		
Akgwa numb:	80013215	Site type:	Mine
Primary us:	Monitoring - Ambient	Constructi:	05/26/1994 00:00:00
Site id:	KY300000061836		

AR208
South
1/2 - 1 Mile
Higher

KY WELLS **KY300000061835**

Location i:	53133		
North lati:	38.21201		
West longi:	-85.83968		
Akgwa numb:	80013214	Site type:	Mine
Primary us:	Monitoring - Ambient	Constructi:	05/26/1994 00:00:00
Site id:	KY300000061835		

AR209
South
1/2 - 1 Mile
Higher

KY WELLS **KY300000061834**

Location i:	53134		
North lati:	38.21201		
West longi:	-85.83968		
Akgwa numb:	80013216	Site type:	Mine
Primary us:	Monitoring - Ambient	Constructi:	05/26/1994 00:00:00
Site id:	KY300000061834		

GEOCHECK® - PHYSICAL SETTING SOURCE MAP FINDINGS

Map ID
Direction
Distance
Elevation

Database EDR ID Number

AS210
ENE
1/2 - 1 Mile
Higher

KY WELLS KY3000000062510

Location i:	55992			
North lati:	38.22674			
West longi:	-85.8258			
Akgwa numb:	80016594	Site type:	Mine	
Primary us:	Monitoring - Ambient	Constructi:	04/03/1995 00:00:00	
Site id:	KY3000000062510			

AS211
ENE
1/2 - 1 Mile
Higher

KY WELLS KY3000000062511

Location i:	56109			
North lati:	38.22674			
West longi:	-85.8258			
Akgwa numb:	80016592	Site type:	Mine	
Primary us:	Monitoring - Ambient	Constructi:	04/05/1995 00:00:00	
Site id:	KY3000000062511			

AS212
ENE
1/2 - 1 Mile
Higher

KY WELLS KY3000000062512

Location i:	55993			
North lati:	38.22674			
West longi:	-85.8258			
Akgwa numb:	80016593	Site type:	Mine	
Primary us:	Monitoring - Ambient	Constructi:	04/06/1995 00:00:00	
Site id:	KY3000000062512			

AT213
NNE
1/2 - 1 Mile
Higher

FED USGS USGS2326476

Agency cd:	USGS	Site no:	381401085500001	
Site name:	E16B0271			
Latitude:	381401			
Longitude:	0855000	Dec lat:	38.23368126	
Dec lon:	-85.83329739	Coor meth:	M	
Coor acrr:	S	Latlong datum:	NAD27	
Dec latlong datum:	NAD83	District:	21	
State:	21	County:	111	
Country:	US	Land net:	Not Reported	
Location map:	E16B NC	Map scale:	24000	

GEOCHECK® - PHYSICAL SETTING SOURCE MAP FINDINGS

Altitude: 452.34
 Altitude method: Level or other surveying method
 Altitude accuracy: .1
 Altitude datum: National Geodetic Vertical Datum of 1929
 Hydrologic: SilverLittle Kentucky. Indiana, Kentucky. Area = 1240 sq.mi.
 Topographic: Valley flat
 Site type: Ground-water other than Spring Date construction: Not Reported
 Date inventoried: 19900117 Mean greenwich time offset: EST
 Local standard time flag: Y
 Type of ground water site: Single well, other than collector or Ranney type
 Aquifer Type: Not Reported
 Aquifer: Not Reported
 Well depth: 115.0 Hole depth: Not Reported
 Source of depth data: owner
 Project number: Not Reported
 Real time data flag: 0 Daily flow data begin date: 0000-00-00
 Daily flow data end date: 0000-00-00 Daily flow data count: 0
 Peak flow data begin date: 0000-00-00 Peak flow data end date: 0000-00-00
 Peak flow data count: 0 Water quality data begin date: 0000-00-00
 Water quality data end date: 0000-00-00 Water quality data count: 0
 Ground water data begin date: 1944-02-01 Ground water data end date: 1944-02-01
 Ground water data count: 1

Ground-water levels, Number of Measurements: 1

Date	Feet below Surface	Feet to Sealevel
1944-02-01	76.55	

AU214
East
1/2 - 1 Mile
Higher

KY WELLS KY300000062452

Location i: 237693
 North lati: 38.2234
 West longi: -85.82496
 Akgwa numb: 80032677 Site type: Mine
 Primary us: Monitoring - Ambient Constructi: 11/15/1998 00:00:00
 Site id: KY300000062452

AU215
East
1/2 - 1 Mile
Higher

KY WELLS KY300000062453

Location i: 242205
 North lati: 38.2234
 West longi: -85.82496
 Akgwa numb: 80032678 Site type: Mine
 Primary us: Monitoring - Ambient Constructi: 11/16/1998 00:00:00
 Site id: KY300000062453

AQ216
East
1/2 - 1 Mile
Higher

FED USGS USGS2326594

GEOCHECK® - PHYSICAL SETTING SOURCE MAP FINDINGS

Agency cd:	USGS	Site no:	381319085493001
Site name:	E16B0017		
Latitude:	381319		
Longitude:	0854930	Dec lat:	38.22201461
Dec lon:	-85.82496375	Coor meth:	M
Coor accr:	S	Latlong datum:	NAD27
Dec latlong datum:	NAD83	District:	21
State:	21	County:	111
Country:	US	Land net:	Not Reported
Location map:	E16BNC	Map scale:	24000
Altitude:	450.00		
Altitude method:	Interpolated from topographic map		
Altitude accuracy:	5.		
Altitude datum:	National Geodetic Vertical Datum of 1929		
Hydrologic:	SilverLittle Kentucky. Indiana, Kentucky. Area = 1240 sq.mi.		
Topographic:	Valley flat		
Site type:	Ground-water other than Spring	Date construction:	19561103
Date inventoried:	19630808	Mean greenwich time offset:	EST
Local standard time flag:	Y		
Type of ground water site:	Single well, other than collector or Ranney type		
Aquifer Type:	Not Reported		
Aquifer:	OUTWASH		
Well depth:	114	Hole depth:	Not Reported
Source of depth data:	owner		
Project number:	Not Reported		
Real time data flag:	0		
Daily flow data end date:	0000-00-00	Daily flow data begin date:	0000-00-00
Peak flow data begin date:	0000-00-00	Daily flow data count:	0
Peak flow data count:	0	Peak flow data end date:	0000-00-00
Water quality data end date:	1981-07-16	Water quality data begin date:	1963-08-08
Ground water data begin date:	1956-11-03	Water quality data count:	18
Ground water data count:	1	Ground water data end date:	1956-11-03

Ground-water levels, Number of Measurements: 1

	Feet below	Feet to
Date	Surface	Sealevel

1956-11-03 87.00

Note: The site was being pumped.

AQ217
East
1/2 - 1 Mile
Higher

KY WELLS KY300000062391

Location i:	72352		
North lati:	38.22201		
West longi:	-85.82496		
Akgwa numb:	Not Reported	Site type:	Water Well
Primary us:	Domestic	Constructi:	05/24/1994 00:00:00
Site id:	KY300000062391		

AV218
ESE
1/2 - 1 Mile
Higher

KY WELLS KY300000062150

GEOCHECK® - PHYSICAL SETTING SOURCE MAP FINDINGS

Location i:	47403		
North lati:	38.21812		
West longi:	-85.82635		
Akgwa numb:	80003401	Site type:	Mine
Primary us:	Monitoring - Ambient	Constructi:	03/12/1992 00:00:00
Site id:	KY3000000062150		

AV219
ESE
1/2 - 1 Mile
Higher

KY WELLS KY3000000062149

Location i:	47402		
North lati:	38.21812		
West longi:	-85.82635		
Akgwa numb:	80003400	Site type:	Mine
Primary us:	Monitoring - Ambient	Constructi:	03/12/1992 00:00:00
Site id:	KY3000000062149		

AT220
NNE
1/2 - 1 Mile
Higher

FED USGS USGS2326478

Agency cd:	USGS	Site no:	381402085500101
Site name:	E16B0244		
Latitude:	381402		
Longitude:	0855001	Dec lat:	38.23395904
Dec lon:	-85.83357518	Coor meth:	M
Coor accr:	S	Latlong datum:	NAD27
Dec latlong datum:	NAD83	District:	21
State:	21	County:	111
Country:	US	Land net:	Not Reported
Location map:	E16B NW	Map scale:	24000
Altitude:	415.93		
Altitude method:	Level or other surveying method		
Altitude accuracy:	.1		
Altitude datum:	National Geodetic Vertical Datum of 1929		
Hydrologic:	SilverLittle Kentucky. Indiana, Kentucky. Area = 1240 sq.mi.		
Topographic:	Valley flat		
Site type:	Ground-water other than Spring	Date construction:	19440714
Date inventoried:	19900118	Mean greenwich time offset:	EST
Local standard time flag:	Y		
Type of ground water site:	Single well, other than collector or Ranney type		
Aquifer Type:	Not Reported		
Aquifer:	Not Reported		
Well depth:	41.00	Hole depth:	Not Reported
Source of depth data:	reporting agency (generally USGS)		
Project number:	Not Reported		
Real time data flag:	0	Daily flow data begin date:	0000-00-00
Daily flow data end date:	0000-00-00	Daily flow data count:	0
Peak flow data begin date:	0000-00-00	Peak flow data end date:	0000-00-00
Peak flow data count:	0	Water quality data begin date:	0000-00-00
Water quality data end date:	0000-00-00	Water quality data count:	0
Ground water data begin date:	1944-07-18	Ground water data end date:	1944-07-18
Ground water data count:	1		

GEOCHECK® - PHYSICAL SETTING SOURCE MAP FINDINGS

Ground-water levels, Number of Measurements: 1

Date	Feet below Surface	Feet to Sealevel
1944-07-18	23.68	

221
NNE
1/2 - 1 Mile
Higher

KY WELLS KY3000000062696

Location i:	237762		
North lati:	38.2334		
West longi:	-85.83191		
Akgwa numb:	80029610	Site type:	Mine
Primary us:	Monitoring - Ambient	Constructi:	08/29/1996 00:00:00
Site id:	KY3000000062696		

AT222
NNE
1/2 - 1 Mile
Higher

KY WELLS KY3000000062705

Location i:	237766		
North lati:	38.23396		
West longi:	-85.83302		
Akgwa numb:	80029611	Site type:	Mine
Primary us:	Monitoring - Ambient	Constructi:	08/29/1996 00:00:00
Site id:	KY3000000062705		

AW223
WSW
1/2 - 1 Mile
Lower

KY WELLS KY3000000062088

Location i:	48661		
North lati:	38.21674		
West longi:	-85.85232		
Akgwa numb:	80006982	Site type:	Mine
Primary us:	Monitoring - Ambient	Constructi:	08/01/1986 00:00:00
Site id:	KY3000000062088		

AW224
WSW
1/2 - 1 Mile
Lower

KY WELLS KY3000000062087

Location i:	48660		
North lati:	38.21674		
West longi:	-85.85232		
Akgwa numb:	80006983	Site type:	Mine
Primary us:	Monitoring - Ambient	Constructi:	08/01/1986 00:00:00
Site id:	KY3000000062087		

GEOCHECK® - PHYSICAL SETTING SOURCE MAP FINDINGS

Map ID Direction Distance Elevation		Database	EDR ID Number
AX225 ESE 1/2 - 1 Mile Higher		KY WELLS	KY300000062245
Location i:	72345		
North lati:	38.21951		
West longi:	-85.82524		
Akgwa numb:	Not Reported	Site type:	Water Well
Primary us:	Domestic	Constructi:	07/30/1976 00:00:00
Site id:	KY300000062245		
<hr/>			
AY226 East 1/2 - 1 Mile Higher		KY WELLS	KY300000062358
Location i:	47399		
North lati:	38.22118		
West longi:	-85.82468		
Akgwa numb:	80003397	Site type:	Mine
Primary us:	Monitoring - Ambient	Constructi:	02/28/1992 00:00:00
Site id:	KY300000062358		
<hr/>			
AY227 East 1/2 - 1 Mile Higher		KY WELLS	KY300000062357
Location i:	47398		
North lati:	38.22118		
West longi:	-85.82468		
Akgwa numb:	80003396	Site type:	Mine
Primary us:	Monitoring - Ambient	Constructi:	02/28/1992 00:00:00
Site id:	KY300000062357		
<hr/>			
AX228 ESE 1/2 - 1 Mile Higher		FED USGS	USGS2326576
Agency cd:	USGS	Site no:	381311085493001
Site name:	E16B0278		
Latitude:	381311		
Longitude:	0854930	Dec lat:	38.21979238
Dec lon:	-85.82496373	Coor meth:	M
Coor accr:	S	Latlong datum:	NAD27
Dec latlong datum:	NAD83	District:	21
State:	21	County:	111
Country:	US	Land net:	Not Reported
Location map:	E16BNC	Map scale:	24000

GEOCHECK® - PHYSICAL SETTING SOURCE MAP FINDINGS

Altitude: 451
 Altitude method: Interpolated from topographic map
 Altitude accuracy: 10
 Altitude datum: National Geodetic Vertical Datum of 1929
 Hydrologic: SilverLittle Kentucky. Indiana, Kentucky. Area = 1240 sq.mi.
 Topographic: Valley flat
 Site type: Ground-water other than Spring Date construction: 193804
 Date inventoried: 19430820 Mean greenwich time offset: EST
 Local standard time flag: Y
 Type of ground water site: Single well, other than collector or Ranney type
 Aquifer Type: Not Reported
 Aquifer: OUTWASH
 Well depth: 111 Hole depth: Not Reported
 Source of depth data: owner
 Project number: Not Reported
 Real time data flag: 0
 Daily flow data end date: 0000-00-00 Daily flow data begin date: 0000-00-00
 Daily flow data count: 0
 Peak flow data begin date: 0000-00-00 Peak flow data end date: 0000-00-00
 Peak flow data count: 0 Water quality data begin date: 1946-08-28
 Water quality data end date: 1953-10-01 Water quality data count: 8
 Ground water data begin date: 1943-04-00 Ground water data end date: 1943-04-00
 Ground water data count: 1

Ground-water levels, Number of Measurements: 1

Date	Feet below Surface	Feet to Sealevel
1943-04	55	

AX229
ESE
1/2 - 1 Mile
Higher

KY WELLS KY300000062283

Location i: 72347
 North lati: 38.21979
 West longi: -85.82496
 Akgwa numb: Not Reported Site type: Water Well
 Primary us: Domestic Constructi: 06/26/1992 00:00:00
 Site id: KY300000062283

AX230
ESE
1/2 - 1 Mile
Higher

KY WELLS KY300000062229

Location i: 47366
 North lati: 38.21896
 West longi: -85.82524
 Akgwa numb: 80003405 Site type: Mine
 Primary us: Monitoring - Ambient Constructi: 05/12/1992 00:00:00
 Site id: KY300000062229

AW231
SW
1/2 - 1 Mile
Higher

FRDS PWS KY0562099

GEOCHECK® - PHYSICAL SETTING SOURCE MAP FINDINGS

PWS ID: KY0562099 PWS Status: Active
 Date Initiated: 7504 Date Deactivated: Not Reported
 PWS Name: E I DUPONT DE NEMOURS
 P O BOX 1378
 LOUISVILLE, KY 40201

Addressee / Facility: Not Reported

Facility Latitude:	38 12 33	Facility Longitude:	085 51 37
Facility Latitude:	38 15 15	Facility Longitude:	085 45 33
Facility Latitude:	38 12 57	Facility Longitude:	085 51 08
City Served:	LOUISVILLE		
Treatment Class:	Untreated	Population:	00000400

Violations information not reported.

AW232
WSW
1/2 - 1 Mile
Lower

KY WELLS KY3000000062074

Location i:	72538		
North lati:	38.21646		
West longi:	-85.85274		
Akgwa numb:	Not Reported	Site type:	Water Well
Primary us:	Domestic	Constructi:	05/30/2002 00:00:00
Site id:	KY3000000062074		

AW233
WSW
1/2 - 1 Mile
Lower

KY WELLS KY3000000062073

Location i:	317860		
North lati:	38.21646		
West longi:	-85.85274		
Akgwa numb:	Not Reported	Site type:	Water Well
Primary us:	Unknown	Constructi:	05/30/2002 00:00:00
Site id:	KY3000000062073		

AW234
WSW
1/2 - 1 Mile
Lower

FED USGS USGS2326557

Agency cd:	USGS	Site no:	381259085511002
Site name:	51-13-11 (RR-21)		
Latitude:	381259		
Longitude:	0855110	Dec lat:	38.21645884
Dec lon:	-85.85274209	Coor meth:	M
Coor accr:	U	Latlong datum:	NAD27
Dec latlong datum:	NAD83	District:	21
State:	21	County:	111
Country:	US	Land net:	Not Reported
Location map:	Not Reported	Map scale:	Not Reported

GEOCHECK® - PHYSICAL SETTING SOURCE MAP FINDINGS

Altitude: 440.20
 Altitude method: Unknown
 Altitude accuracy: Not Reported
 Altitude datum: National Geodetic Vertical Datum of 1929
 Hydrologic: Not Reported
 Topographic: Not Reported
 Site type: Ground-water other than Spring Date construction: Not Reported
 Date inventoried: 19930302 Mean greenwich time offset: EST
 Local standard time flag: Y
 Type of ground water site: Single well, other than collector or Ranney type
 Aquifer Type: Unconfined single aquifer
 Aquifer: OUTWASH
 Well depth: 107 Hole depth: Not Reported
 Source of depth data: Not Reported
 Project number: KY00-200
 Real time data flag: 0 Daily flow data begin date: 0000-00-00
 Daily flow data end date: 0000-00-00 Daily flow data count: 0
 Peak flow data begin date: 0000-00-00 Peak flow data end date: 0000-00-00
 Peak flow data count: 0 Water quality data begin date: 1976-04-20
 Water quality data end date: 1982-04-27 Water quality data count: 13
 Ground water data begin date: 1945-02-10 Ground water data end date: 1997-05-07
 Ground water data count: 252

Ground-water levels, Number of Measurements: 252

Date	Feet below Surface	Feet to Sealevel	Date	Feet below Surface	Feet to Sealevel
1997-05-07	45.10		1996-10-31	49.45	
1996-05-21	24.03		1995-10-26	54.67	
1995-05-09	45.08		1994-10-26	55.05	
1994-05-11	33.70		1993-10-29	54.11	
1993-05-04	39.54		1992-10-22	53.89	
1992-05-06	47.28		1991-10-30	55.40	
1991-05-06	48.51		1990-10-31	46.91	
1990-05-08	41.47		1989-10-24	40.75	
1989-04-24	45.59		1988-10-17	55.75	
1988-04-26	49.86		1987-10-27	55.74	
1987-04-22	33.50		1986-10-21	53.34	
1986-04-23	49.06				
Note: A nearby site that taps the same aquifer was being pumped.					
1985-10-31	55.60		1985-04-23	49.20	
1984-10-31	52.41		1984-04-26	31.26	
1983-11-28	47.75		1983-04-28	38.78	
1982-10-25	56.31		1982-04-27	50.42	
1981-10-28	54.92		1981-04-21	39.00	
1980-10-29	52.59		1980-04-16	34.57	
1979-11-07	46.37		1979-05-03	46.04	
1978-11-02	54.09		1978-04-12	38.95	
1977-10-26	53.21		1977-04-29	49.00	
1976-10-20	47.89		1976-04-20	52.04	
1975-12-30	52.30		1975-11-03	52.40	
1975-04-09	20.00		1974-11-11	54.20	
1974-04-12	35.60		1973-11-09	53.50	
1973-05-16	36.00		1972-11-09	53.00	
1972-04-19	39.40		1971-10-15	59.40	
1971-04-16	55.40		1971-01-03	56.20	
1970-12-30	56.20		1970-10-07	57.00	
1970-04-11	47.80		1969-11-07	64.40	
1969-05-10	57.00		1968-11-04	64.10	

GEOCHECK® - PHYSICAL SETTING SOURCE MAP FINDINGS

Ground-water levels, continued.

Date	Feet below Surface	Feet to Sealevel	Date	Feet below Surface	Feet to Sealevel
1968-04-17	53.00		1967-11-06	61.60	
1967-04-11	49.90		1966-10-11	63.40	
1966-04-21	54.70		1965-10-05	61.10	
1965-04-23	44.80		1964-10-09	61.50	
1964-04-11	46.40		1963-10-13	61.00	
1963-04-06	38.10		1963-01-12	57.20	
1962-11-12	54.20		1962-08-26	60.50	
1962-07-19	58.40		1962-05-20	56.50	
1962-03-18	40.00		1962-01-19	53.10	
1961-11-20	59.80		1961-10-07	59.80	
1961-08-09	55.00		1961-06-15	48.90	
1961-04-02	45.10		1961-01-10	58.90	
1961-01-02	59.20		1960-12-30	59.70	
1960-12-01	61.00		1960-09-19	60.30	
1960-07-14	56.40		1960-05-08	56.70	
1960-02-19	49.00		1959-12-14	52.80	
1959-11-12	59.20		1959-10-24	60.00	
1959-09-18	60.40		1959-09-07	60.00	
1959-08-20	59.90		1959-07-19	59.00	
1959-05-13	52.80		1959-03-10	49.00	
1958-12-31	58.70		1958-10-17	58.10	
1958-08-01	42.30		1958-05-14	46.10	
1958-03-31	50.30		1958-02-01	50.40	
1957-10-31	60.90		1957-09-17	60.50	
1957-07-21	58.40		1957-04-05	53.50	
1957-01-13	56.30		1956-12-04	59.70	
1956-09-17	57.00		1956-06-08	47.50	
1956-04-12	41.50		1956-01-26	61.20	
1955-11-18	59.60		1955-09-10	60.20	
1955-02-25	46.60		1954-08-23	58.90	
1954-07-16	60.80		1954-06-10	57.60	
1954-04-28	51.60		1954-03-16	51.50	
1954-01-27	56.90		1953-12-12	61.00	
1953-11-16	61.00		1953-10-13	61.00	
1953-09-08	60.50		1953-07-19	59.00	
1953-06-04	51.80		1953-04-24	50.30	
1953-03-16	49.40		1953-01-27	51.50	
1952-12-10	57.60		1952-11-10	59.40	
1952-09-24	59.20		1952-07-25	57.90	
1952-05-25	48.10		1952-04-12	45.40	
1952-01-25	43.40		1951-12-16	48.40	
1951-10-21	58.90		1951-09-17	58.60	
1951-08-31	57.30		1951-08-17	57.20	
1951-07-21	56.20		1951-06-14	55.00	
1951-05-16	44.40		1951-04-16	39.40	
1951-03-29	39.00		1951-02-16	37.00	
1951-02-13	38.10		1951-01-02	38.80	
1950-12-30	38.80		1950-12-21	38.90	
1950-12-14	33.20		1950-12-02	49.10	
1950-11-02	56.90		1950-09-19	53.40	
1950-08-09	53.50		1950-06-20	45.80	
1950-05-13	43.90		1950-04-08	33.90	
1950-03-31	37.80		1950-03-16	45.50	
1950-03-12	47.10		1950-03-01	37.70	
1950-02-14	29.00		1950-02-10	25.60	

GEOCHECK® - PHYSICAL SETTING SOURCE MAP FINDINGS

Ground-water levels, continued.

Date	Feet below Surface	Feet to Sealevel	Date	Feet below Surface	Feet to Sealevel
1950-02-02	31.70		1950-01-24	36.50	
1950-01-21	34.20		1950-01-16	29.10	
1950-01-11	31.50		1950-01-09	33.50	
1950-01-08	35.00		1950-01-06	48.70	
1949-11-28	56.50		1949-10-15	57.10	
1949-09-15	56.80		1949-07-28	53.60	
1949-06-11	55.50		1949-04-22	47.00	
1949-03-11	45.80		1949-01-25	40.40	
1948-12-15	46.00		1948-11-15	56.30	
1948-09-29	57.00		1948-08-21	56.40	
1948-07-16	56.30		1948-05-15	43.30	
1948-05-04	45.40		1948-04-26	29.60	
1948-04-24	25.10		1948-04-18	22.70	
1948-04-13	26.60		1948-03-23	41.30	
1948-03-02	40.50		1948-02-18	37.10	
1948-02-16	43.30		1948-02-10	56.40	
1947-12-18	55.00		1947-10-20	57.10	
1947-09-22	56.60		1947-08-23	55.90	
1947-07-16	54.80		1947-06-18	43.90	
1947-05-22	47.30		1947-04-17	43.90	
1947-03-18	54.00		1947-02-13	53.50	
1947-01-09	47.80		1946-12-14	57.90	
1946-11-14	58.10		1946-10-08	57.70	
1946-09-08	57.80		1946-07-12	54.30	
1946-06-15	45.60		1946-05-11	50.80	
1946-04-07	46.40		1946-03-12	45.60	
1946-01-29	54.50		1946-01-24	50.60	
1946-01-23	47.00		1946-01-18	40.30	
1946-01-16	42.90		1946-01-12	45.40	
1946-01-10	50.10		1945-12-02	48.90	
1945-10-13	51.90		1945-10-03	50.50	
1945-09-18	58.00		1945-08-17	57.40	
1945-08-10	56.30		1945-07-24	57.00	
1945-07-11	56.80		1945-06-23	46.80	
1945-06-13	54.00		1945-05-26	41.50	
1945-05-18	49.00		1945-05-11	51.30	
1945-05-03	46.40		1945-04-16	43.50	
1945-04-12	41.10		1945-03-31	35.20	
1945-03-05	38.60		1945-02-22	49.00	
1945-02-21	51.50		1945-02-19	55.50	
1945-02-10	57.80				

AW235
WSW
1/2 - 1 Mile
Lower

FED USGS USGS2326556

GEOCHECK® - PHYSICAL SETTING SOURCE MAP FINDINGS

Agency cd:	USGS	Site no:	381259085511001
Site name:	E16B0067		
Latitude:	381259		
Longitude:	0855110	Dec lat:	38.21645884
Dec lon:	-85.85274209	Coor meth:	M
Coor accr:	S	Latlong datum:	NAD27
Dec latlong datum:	NAD83	District:	21
State:	21	County:	111
Country:	US	Land net:	Not Reported
Location map:	E16BNW	Map scale:	24000
Altitude:	440.20		
Altitude method:	Level or other surveying method		
Altitude accuracy:	.01		
Altitude datum:	National Geodetic Vertical Datum of 1929		
Hydrologic:	SilverLittle Kentucky. Indiana, Kentucky. Area = 1240 sq.mi.		
Topographic:	Valley flat		
Site type:	Ground-water other than Spring	Date construction:	19450201
Date inventoried:	Not Reported	Mean greenwich time offset:	EST
Local standard time flag:	Y		
Type of ground water site:	Single well, other than collector or Ranney type		
Aquifer Type:	Not Reported		
Aquifer:	Not Reported		
Well depth:	107	Hole depth:	Not Reported
Source of depth data:	Not Reported		
Project number:	Not Reported		
Real time data flag:	0		
Daily flow data end date:	0000-00-00	Daily flow data begin date:	0000-00-00
Daily flow data count:	0		
Peak flow data begin date:	0000-00-00	Peak flow data end date:	0000-00-00
Peak flow data count:	0		
Water quality data end date:	0000-00-00	Water quality data begin date:	0000-00-00
Water quality data count:	0		
Ground water data begin date:	1945-02-07	Ground water data end date:	1945-02-07
Ground water data count:	1		

Ground-water levels, Number of Measurements: 1

Date	Feet below Surface	Feet to Sealevel
------	-----------------------	---------------------

1945-02-07	57.74	
------------	-------	--

AX236
ESE
1/2 - 1 Mile
Higher

KY WELLS KY300000062250

Location i:	243473	Site type:	Water Well
North lati:	38.21951	Constructi:	07/30/1976 00:00:00
West longi:	-85.82468		
Akgwa numb:	Not Reported		
Primary us:	Industrial		
Site id:	KY300000062250		

237
SW
1/2 - 1 Mile
Higher

KY WELLS KY300000061983

GEOCHECK® - PHYSICAL SETTING SOURCE MAP FINDINGS

Location i:	48653	Site type:	Mine
North lati:	38.21451	Constructi:	01/01/1900 00:00:00
West longi:	-85.85079		
Akgwa numb:	80006981		
Primary us:	Monitoring - Ambient		
Site id:	KY3000000061983		

AW238
SW
1/2 - 1 Mile
Higher KY WELLS KY3000000062062

Location i:	48650	Site type:	Mine
North lati:	38.21618	Constructi:	10/01/1981 00:00:00
West longi:	-85.8526		
Akgwa numb:	80007047		
Primary us:	Monitoring - Ambient		
Site id:	KY3000000062062		

AX239
ESE
1/2 - 1 Mile
Higher KY WELLS KY3000000062202

Location i:	72452	Site type:	Water Well
North lati:	38.21868	Constructi:	06/27/1992 00:00:00
West longi:	-85.82496		
Akgwa numb:	Not Reported		
Primary us:	Domestic		
Site id:	KY3000000062202		

AZ240
ESE
1/2 - 1 Mile
Higher KY WELLS KY3000000062096

Location i:	47405	Site type:	Mine
North lati:	38.21688	Constructi:	05/12/1992 00:00:00
West longi:	-85.82607		
Akgwa numb:	80003403		
Primary us:	Monitoring - Ambient		
Site id:	KY3000000062096		

AZ241
ESE
1/2 - 1 Mile
Higher KY WELLS KY3000000062095

Location i:	47404	Site type:	Mine
North lati:	38.21687	Constructi:	05/12/1992 00:00:00
West longi:	-85.82607		
Akgwa numb:	80003402		
Primary us:	Monitoring - Ambient		
Site id:	KY3000000062095		

GEOCHECK® - PHYSICAL SETTING SOURCE MAP FINDINGS

Map ID Direction Distance Elevation			Database	EDR ID Number
AX242 ESE 1/2 - 1 Mile Higher			KY WELLS	KY300000062230
Location i:	47406			
North lati:	38.21896			
West longi:	-85.82441			
Akgwa numb:	80003404	Site type:	Mine	
Primary us:	Monitoring - Ambient	Constructi:	05/12/1992 00:00:00	
Site id:	KY300000062230			
<hr/>				
243 SE 1/2 - 1 Mile Higher			KY WELLS	KY300000061984
Location i:	38519			
North lati:	38.21451			
West longi:	-85.82774			
Akgwa numb:	00013436	Site type:	Water Well	
Primary us:	Domestic	Constructi:	01/01/1950 00:00:00	
Site id:	KY300000061984			
<hr/>				
BA244 NE 1/2 - 1 Mile Higher			KY WELLS	KY300000062646
Location i:	237754			
North lati:	38.23201			
West longi:	-85.82746			
Akgwa numb:	80030026	Site type:	Mine	
Primary us:	Monitoring - Ambient	Constructi:	07/25/1996 00:00:00	
Site id:	KY300000062646			
<hr/>				
BA245 NE 1/2 - 1 Mile Higher			KY WELLS	KY300000062647
Location i:	240418			
North lati:	38.23201			
West longi:	-85.82746			
Akgwa numb:	80030025	Site type:	Mine	
Primary us:	Monitoring - Ambient	Constructi:	07/25/1996 00:00:00	
Site id:	KY300000062647			
<hr/>				
BA246 NE 1/2 - 1 Mile Higher			FED USGS	USGS2326470

GEOCHECK® - PHYSICAL SETTING SOURCE MAP FINDINGS

Agency cd:	USGS	Site no:	381355085493902
Site name:	GIBSON LANE - SHALLOW		
Latitude:	381355		
Longitude:	0854939	Dec lat:	38.23201464
Dec lon:	-85.82746391	Coor meth:	M
Coor acrr:	S	Latlong datum:	NAD27
Dec latlong datum:	NAD83	District:	21
State:	21	County:	111
Country:	US	Land net:	Not Reported
Location map:	LOUISVILLE WEST-E16B	Map scale:	24000
Altitude:	453.44		
Altitude method:	Level or other surveying method		
Altitude accuracy:	.01		
Altitude datum:	National Geodetic Vertical Datum of 1929		
Hydrologic:	Salt. Kentucky. Area = 1450 sq.mi.		
Topographic:	Flood plain		
Site type:	Ground-water other than Spring	Date construction:	19960724
Date inventoried:	19960724	Mean greenwich time offset:	EST
Local standard time flag:	Y		
Type of ground water site:	Single well, other than collector or Ranney type		
Aquifer Type:	Unconfined single aquifer		
Aquifer:	OUTWASH		
Well depth:	45.00	Hole depth:	47.00
Source of depth data:	driller		
Project number:	4421-00207		
Real time data flag:	0		
Daily flow data end date:	0000-00-00	Daily flow data begin date:	0000-00-00
Daily flow data count:	0		
Peak flow data begin date:	0000-00-00	Peak flow data end date:	0000-00-00
Peak flow data count:	0		
Water quality data end date:	0000-00-00	Water quality data begin date:	0000-00-00
Water quality data count:	0		
Ground water data begin date:	1996-07-24	Ground water data end date:	2002-05-21
Ground water data count:	12		

Ground-water levels, Number of Measurements: 12

Date	Feet below Surface	Feet to Sealevel	Date	Feet below Surface	Feet to Sealevel
2002-05-21	40.8		2000-06-16	41.82	
1999-12-08	41.83		1999-09-07	41.45	
1999-02-19	41.66		1998-05-19	38.90	
1997-10-06	40.71		1997-05-19	37.98	
1996-11-22	40.78		1996-11-01	40.80	
1996-09-10	40.35		1996-07-24	39.45	

BA247
NE
1/2 - 1 Mile
Higher

FED USGS USGS2326469

Agency cd:	USGS	Site no:	381355085493901
Site name:	GIBSON LANE-DEEP		
Latitude:	381355		
Longitude:	0854939	Dec lat:	38.23201464
Dec lon:	-85.82746391	Coor meth:	M
Coor acrr:	S	Latlong datum:	NAD27
Dec latlong datum:	NAD83	District:	21
State:	21	County:	111
Country:	US	Land net:	Not Reported
Location map:	LOU.WST.E16B	Map scale:	24000

GEOCHECK® - PHYSICAL SETTING SOURCE MAP FINDINGS

Altitude: 453.47
 Altitude method: Level or other surveying method
 Altitude accuracy: .01
 Altitude datum: National Geodetic Vertical Datum of 1929
 Hydrologic: Salt. Kentucky. Area = 1450 sq.mi.
 Topographic: Flood plain
 Site type: Ground-water other than Spring Date construction: 19960724
 Date inventoried: 19960724 Mean greenwich time offset: EST
 Local standard time flag: Y
 Type of ground water site: Single well, other than collector or Ranney type
 Aquifer Type: Unconfined single aquifer
 Aquifer: OUTWASH
 Well depth: 93.00 Hole depth: 94.00
 Source of depth data: driller
 Project number: 4421-00207
 Real time data flag: 0 Daily flow data begin date: 0000-00-00
 Daily flow data end date: 0000-00-00 Daily flow data count: 0
 Peak flow data begin date: 0000-00-00 Peak flow data end date: 0000-00-00
 Peak flow data count: 0 Water quality data begin date: 0000-00-00
 Water quality data end date: 0000-00-00 Water quality data count: 0
 Ground water data begin date: 1996-07-24 Ground water data end date: 2002-05-21
 Ground water data count: 12

Ground-water levels, Number of Measurements: 12

Date	Feet below Surface	Feet to Sealevel	Date	Feet below Surface	Feet to Sealevel
2002-05-21	40.84		2000-06-16	41.88	
1999-12-08	41.88		1999-09-07	41.51	
1999-02-19	41.50		1998-05-19	38.96	
1997-10-06	40.96		1997-05-19	38.03	
1996-11-22	40.81		1996-11-01	40.87	
1996-09-10	40.34		1996-07-24	39.49	

248
ESE
 1/2 - 1 Mile
 Higher

KY WELLS KY300000062169

Location i: 243472
 North lati: 38.2184
 West longi: -85.82413
 Akgwa numb: Not Reported Site type: Water Well
 Primary us: Industrial Constructi: 07/17/2003 00:00:00
 Site id: KY300000062169

BB249
ENE
 1/2 - 1 Mile
 Lower

KY WELLS KY300000062555

Location i: 266405
 North lati: 38.2284
 West longi: -85.82427
 Akgwa numb: 80046290 Site type: Mine
 Primary us: Monitoring - Ambient Constructi: 09/18/2002 00:00:00
 Site id: KY300000062555

GEOCHECK® - PHYSICAL SETTING SOURCE MAP FINDINGS

Map ID
Direction
Distance
Elevation

Database EDR ID Number

BB250
ENE
1/2 - 1 Mile
Lower

KY WELLS KY3000000062556

Location i:	266406		
North lati:	38.2284		
West longi:	-85.82427		
Akgwa numb:	80046291	Site type:	Mine
Primary us:	Monitoring - Ambient	Constructi:	09/19/2002 00:00:00
Site id:	KY3000000062556		

BC251
SW
1/2 - 1 Mile
Lower

KY WELLS KY3000000062053

Location i:	48649		
North lati:	38.2159		
West longi:	-85.85358		
Akgwa numb:	80007034	Site type:	Mine
Primary us:	Monitoring - Ambient	Constructi:	10/01/1981 00:00:00
Site id:	KY3000000062053		

BC252
SW
1/2 - 1 Mile
Lower

KY WELLS KY3000000062054

Location i:	48666		
North lati:	38.2159		
West longi:	-85.85358		
Akgwa numb:	80007046	Site type:	Mine
Primary us:	Monitoring - Ambient	Constructi:	08/01/1986 00:00:00
Site id:	KY3000000062054		

253
SW
1/2 - 1 Mile
Higher

KY WELLS KY3000000061940

Location i:	267042		
North lati:	38.21326		
West longi:	-85.8508		
Akgwa numb:	80038351	Site type:	Mine
Primary us:	Monitoring - Water Level	Constructi:	10/22/2002 00:00:00
Site id:	KY3000000061940		

BD254
NNE
1/2 - 1 Mile
Higher

FED USGS USGS2326483

GEOCHECK® - PHYSICAL SETTING SOURCE MAP FINDINGS

Agency cd:	USGS	Site no:	381407085495701
Site name:	E16B0256		
Latitude:	381407		
Longitude:	0854957	Dec lat:	38.23534795
Dec lon:	-85.83246406	Coor meth:	M
Coor accr:	U	Latlong datum:	NAD27
Dec latlong datum:	NAD83	District:	21
State:	21	County:	111
Country:	US	Land net:	Not Reported
Location map:	E16BNC	Map scale:	24000
Altitude:	457		
Altitude method:	Interpolated from topographic map		
Altitude accuracy:	10		
Altitude datum:	National Geodetic Vertical Datum of 1929		
Hydrologic:	SilverLittle Kentucky. Indiana, Kentucky. Area = 1240 sq.mi.		
Topographic:	Valley flat		
Site type:	Ground-water other than Spring	Date construction:	1924
Date inventoried:	19440407	Mean greenwich time offset:	EST
Local standard time flag:	Y		
Type of ground water site:	Single well, other than collector or Ranney type		
Aquifer Type:	Not Reported		
Aquifer:	OUTWASH		
Well depth:	98	Hole depth:	Not Reported
Source of depth data:	Not Reported		
Project number:	Not Reported		
Real time data flag:	0		
Daily flow data end date:	0000-00-00	Daily flow data begin date:	0000-00-00
Peak flow data begin date:	0000-00-00	Daily flow data count:	0
Peak flow data count:	0	Peak flow data end date:	0000-00-00
Water quality data end date:	1944-04-07	Water quality data begin date:	1944-04-07
Ground water data begin date:	0000-00-00	Water quality data count:	1
Ground water data count:	0	Ground water data end date:	0000-00-00

Ground-water levels, Number of Measurements: 0

BD255
NNE
1/2 - 1 Mile
Higher

KY WELLS KY3000000062743

Location i:	72371		
North lati:	38.23535		
West longi:	-85.83246		
Akgwa numb:	Not Reported	Site type:	Water Well
Primary us:	Domestic	Constructi:	05/16/1988 00:00:00
Site id:	KY3000000062743		

BD256
NNE
1/2 - 1 Mile
Higher

KY WELLS KY3000000062744

Location i:	317887		
North lati:	38.23535		
West longi:	-85.83246		
Akgwa numb:	Not Reported	Site type:	Water Well
Primary us:	Unknown	Constructi:	05/16/1988 00:00:00
Site id:	KY3000000062744		

GEOCHECK® - PHYSICAL SETTING SOURCE MAP FINDINGS

Map ID
 Direction
 Distance
 Elevation

Database EDR ID Number

BC257
SW
1/2 - 1 Mile
Lower

KY WELLS KY3000000062025

Location i:	267044		
North lati:	38.21562		
West longi:	-85.85385		
Akgwa numb:	80038353	Site type:	Mine
Primary us:	Monitoring - Water Level	Constructi:	11/18/2002 00:00:00
Site id:	KY3000000062025		

BC258
SW
1/2 - 1 Mile
Higher

KY WELLS KY3000000062001

Location i:	48662		
North lati:	38.21507		
West longi:	-85.85343		
Akgwa numb:	80007043	Site type:	Mine
Primary us:	Monitoring - Ambient	Constructi:	08/01/1986 00:00:00
Site id:	KY3000000062001		

BC259
SW
1/2 - 1 Mile
Higher

KY WELLS KY3000000062000

Location i:	48663		
North lati:	38.21507		
West longi:	-85.85343		
Akgwa numb:	80007044	Site type:	Mine
Primary us:	Monitoring - Ambient	Constructi:	08/01/1986 00:00:00
Site id:	KY3000000062000		

BC260
SW
1/2 - 1 Mile
Higher

KY WELLS KY3000000061999

Location i:	48651		
North lati:	38.21507		
West longi:	-85.85343		
Akgwa numb:	80007045	Site type:	Mine
Primary us:	Monitoring - Ambient	Constructi:	10/01/1981 00:00:00
Site id:	KY3000000061999		

261
SSW
1/2 - 1 Mile
Higher

KY WELLS KY3000000061790

GEOCHECK® - PHYSICAL SETTING SOURCE MAP FINDINGS

Location i:	243461	Site type:	Water Well
North lati:	38.21146	Constructi:	08/21/1998 00:00:00
West longi:	-85.8483		
Akgwa numb:	Not Reported		
Primary us:	Industrial		
Site id:	KY3000000061790		

BE262
South
1/2 - 1 Mile
Higher

KY WELLS KY3000000061674

Location i:	55712	Site type:	Mine
North lati:	38.20951	Constructi:	01/01/1900 00:00:00
West longi:	-85.83885		
Akgwa numb:	80016525		
Primary us:	Monitoring - Ambient		
Site id:	KY3000000061674		

263
SW
1/2 - 1 Mile
Higher

KY WELLS KY3000000061980

Location i:	267043	Site type:	Mine
North lati:	38.21424	Constructi:	10/22/2002 00:00:00
West longi:	-85.85302		
Akgwa numb:	80038352		
Primary us:	Monitoring - Water Level		
Site id:	KY3000000061980		

264
SE
1/2 - 1 Mile
Higher

KY WELLS KY3000000061997

Location i:	72332	Site type:	Water Well
North lati:	38.21479	Constructi:	11/20/2002 00:00:00
West longi:	-85.82552		
Akgwa numb:	Not Reported		
Primary us:	Domestic		
Site id:	KY3000000061997		

265
ENE
1/2 - 1 Mile
Lower

KY WELLS KY3000000062611

Location i:	266404	Site type:	Mine
North lati:	38.23035	Constructi:	09/17/2002 00:00:00
West longi:	-85.82427		
Akgwa numb:	80046289		
Primary us:	Monitoring - Ambient		
Site id:	KY3000000062611		

GEOCHECK® - PHYSICAL SETTING SOURCE MAP FINDINGS

Map ID
 Direction
 Distance
 Elevation

BE266
South
1/2 - 1 Mile
Higher

Database EDR ID Number

KY WELLS KY3000000061617

Location i:	55713	Site type:	Mine
North lati:	38.20896	Constructi:	01/01/1900 00:00:00
West longi:	-85.83885		
Akgwa numb:	80016522		
Primary us:	Monitoring - Ambient		
Site id:	KY3000000061617		

BF267
NNE
1/2 - 1 Mile
Higher

KY WELLS KY3000000062760

Location i:	72373	Site type:	Water Well
North lati:	38.2359	Constructi:	01/13/2003 00:00:00
West longi:	-85.83107		
Akgwa numb:	Not Reported		
Primary us:	Domestic		
Site id:	KY3000000062760		

BF268
NNE
1/2 - 1 Mile
Higher

FED USGS USGS2326488

Agency cd:	USGS	Site no:	381409085495201
Site name:	E16B0254		
Latitude:	381409		
Longitude:	0854952	Dec lat:	38.23590352
Dec lon:	-85.83107514	Coor meth:	M
Coor accr:	U	Latlong datum:	NAD27
Dec latlong datum:	NAD83	District:	21
State:	21	County:	111
Country:	US	Land net:	Not Reported
Location map:	E16BNC	Map scale:	24000
Altitude:	451		
Altitude method:	Interpolated from topographic map		
Altitude accuracy:	10		
Altitude datum:	National Geodetic Vertical Datum of 1929		
Hydrologic:	SilverLittle Kentucky. Indiana, Kentucky. Area = 1240 sq.mi.		
Topographic:	Valley flat		
Site type:	Ground-water other than Spring	Date construction:	194305
Date inventoried:	194305	Mean greenwich time offset:	EST
Local standard time flag:	Y		
Type of ground water site:	Single well, other than collector or Ranney type		
Aquifer Type:	Not Reported		
Aquifer:	OUTWASH		
Well depth:	115	Hole depth:	Not Reported
Source of depth data:	owner		
Project number:	Not Reported		
Real time data flag:	0	Daily flow data begin date:	0000-00-00
Daily flow data end date:	0000-00-00	Daily flow data count:	0
Peak flow data begin date:	0000-00-00	Peak flow data end date:	0000-00-00

GEOCHECK® - PHYSICAL SETTING SOURCE MAP FINDINGS

Peak flow data count: 0
 Water quality data end date: 1953-10-01
 Ground water data begin date: 1943-05-00
 Ground water data count: 1

Water quality data begin date: 1944-04-06
 Water quality data count: 12
 Ground water data end date: 1943-05-00

Ground-water levels, Number of Measurements: 1

Date	Feet below Surface	Feet to Sealevel
1943-05	66	

BG269
SW
 1/2 - 1 Mile
 Higher

KY WELLS **KY300000061889**

Location i: 51052
 North lati: 38.21257
 West longi: -85.85191
 Akgwa numb: 80012396
 Primary us: Monitoring - Ambient
 Site id: KY300000061889

Site type: Mine
 Constructi: 04/16/1993 00:00:00

BG270
SW
 1/2 - 1 Mile
 Higher

KY WELLS **KY300000061888**

Location i: 50934
 North lati: 38.21257
 West longi: -85.85191
 Akgwa numb: 80012397
 Primary us: Monitoring - Water Level
 Site id: KY300000061888

Site type: Mine
 Constructi: 04/20/1993 00:00:00

BG271
SW
 1/2 - 1 Mile
 Higher

KY WELLS **KY300000061887**

Location i: 50935
 North lati: 38.21257
 West longi: -85.85191
 Akgwa numb: 80012445
 Primary us: Monitoring - Ambient
 Site id: KY300000061887

Site type: Mine
 Constructi: 07/22/1993 00:00:00

BH272
South
 1/2 - 1 Mile
 Higher

KY WELLS **KY300000061632**

GEOCHECK® - PHYSICAL SETTING SOURCE MAP FINDINGS

Location i:	72313		
North lati:	38.20896		
West longi:	-85.84219		
Akgwa numb:	Not Reported	Site type:	Water Well
Primary us:	Domestic	Constructi:	01/01/1900 00:00:00
Site id:	KY3000000061632		

BH273
South
1/2 - 1 Mile
Higher

KY WELLS KY3000000061633

Location i:	317840		
North lati:	38.20896		
West longi:	-85.84219		
Akgwa numb:	Not Reported	Site type:	Water Well
Primary us:	Unknown	Constructi:	01/01/1900 00:00:00
Site id:	KY3000000061633		

BH274
South
1/2 - 1 Mile
Higher

FED USGS USGS2326692

Agency cd:	USGS	Site no:	381232085503201
Site name:	E16B0195		
Latitude:	381232		
Longitude:	0855032	Dec lat:	38.20895889
Dec lon:	-85.84218622	Coor meth:	M
Coor accr:	U	Latlong datum:	NAD27
Dec latlong datum:	NAD83	District:	21
State:	21	County:	111
Country:	US	Land net:	Not Reported
Location map:	Not Reported	Map scale:	Not Reported
Altitude:	Not Reported		
Altitude method:	Not Reported		
Altitude accuracy:	Not Reported		
Altitude datum:	Not Reported		
Hydrologic:	SilverLittle Kentucky. Indiana, Kentucky. Area = 1240 sq.mi.		
Topographic:	Not Reported		
Site type:	Ground-water other than Spring	Date construction:	Not Reported
Date inventoried:	Not Reported	Mean greenwich time offset:	EST
Local standard time flag:	Y		
Type of ground water site:	Single well, other than collector or Ranney type		
Aquifer Type:	Not Reported		
Aquifer:	OUTWASH		
Well depth:	Not Reported	Hole depth:	Not Reported
Source of depth data:	Not Reported		
Project number:	Not Reported		
Real time data flag:	0	Daily flow data begin date:	0000-00-00
Daily flow data end date:	0000-00-00	Daily flow data count:	0
Peak flow data begin date:	0000-00-00	Peak flow data end date:	0000-00-00
Peak flow data count:	0	Water quality data begin date:	1953-09-30
Water quality data end date:	1953-09-30	Water quality data count:	1
Ground water data begin date:	0000-00-00	Ground water data end date:	0000-00-00
Ground water data count:	0		

Ground-water levels, Number of Measurements: 0

GEOCHECK® - PHYSICAL SETTING SOURCE MAP FINDINGS RADON

AREA RADON INFORMATION

Federal EPA Radon Zone for JEFFERSON County: 1

Note: Zone 1 indoor average level > 4 pCi/L.
 : Zone 2 indoor average level >= 2 pCi/L and <= 4 pCi/L.
 : Zone 3 indoor average level < 2 pCi/L.

Federal Area Radon Information for Zip Code: 40211

Number of sites tested: 4

Area	Average Activity	% <4 pCi/L	% 4-20 pCi/L	% >20 pCi/L
Living Area - 1st Floor	0.500 pCi/L	100%	0%	0%
Living Area - 2nd Floor	Not Reported	Not Reported	Not Reported	Not Reported
Basement	1.600 pCi/L	100%	0%	0%

PHYSICAL SETTING SOURCE RECORDS SEARCHED

TOPOGRAPHIC INFORMATION

USGS 7.5' Digital Elevation Model (DEM)

Source: United States Geologic Survey

EDR acquired the USGS 7.5' Digital Elevation Model in 2002 and updated it in 2006. The 7.5 minute DEM corresponds to the USGS 1:24,000- and 1:25,000-scale topographic quadrangle maps. The DEM provides elevation data with consistent elevation units and projection.

Scanned Digital USGS 7.5' Topographic Map (DRG)

Source: United States Geologic Survey

A digital raster graphic (DRG) is a scanned image of a U.S. Geological Survey topographic map. The map images are made by scanning published paper maps on high-resolution scanners. The raster image is georeferenced and fit to the Universal Transverse Mercator (UTM) projection.

HYDROLOGIC INFORMATION

Flood Zone Data: This data, available in select counties across the country, was obtained by EDR in 1999 from the Federal Emergency Management Agency (FEMA). Data depicts 100-year and 500-year flood zones as defined by FEMA.

NWI: National Wetlands Inventory. This data, available in select counties across the country, was obtained by EDR in 2002 and 2005 from the U.S. Fish and Wildlife Service.

State Wetlands Data: Wetland Polygon Features

Source: Environmental Protection & Public Protection Cabinet

Telephone: 502-564-5174

HYDROGEOLOGIC INFORMATION

AQUIFLOW^R Information System

Source: EDR proprietary database of groundwater flow information

EDR has developed the AQUIFLOW Information System (AIS) to provide data on the general direction of groundwater flow at specific points. EDR has reviewed reports submitted to regulatory authorities at select sites and has extracted the date of the report, hydrogeologically determined groundwater flow direction and depth to water table information.

GEOLOGIC INFORMATION

Geologic Age and Rock Stratigraphic Unit

Source: P.G. Schruben, R.E. Arndt and W.J. Bawiec, Geology of the Conterminous U.S. at 1:2,500,000 Scale - A digital representation of the 1974 P.B. King and H.M. Beikman Map, USGS Digital Data Series DDS - 11 (1994).

STATSGO: State Soil Geographic Database

Source: Department of Agriculture, Natural Resources Conservation Services

The U.S. Department of Agriculture's (USDA) Natural Resources Conservation Service (NRCS) leads the national Conservation Soil Survey (NCSS) and is responsible for collecting, storing, maintaining and distributing soil survey information for privately owned lands in the United States. A soil map in a soil survey is a representation of soil patterns in a landscape. Soil maps for STATSGO are compiled by generalizing more detailed (SSURGO) soil survey maps.

SSURGO: Soil Survey Geographic Database

Source: Department of Agriculture, Natural Resources Conservation Services (NRCS)

Telephone: 800-672-5559

SSURGO is the most detailed level of mapping done by the Natural Resources Conservation Services, mapping scales generally range from 1:12,000 to 1:63,360. Field mapping methods using national standards are used to construct the soil maps in the Soil Survey Geographic (SSURGO) database. SSURGO digitizing duplicates the original soil survey maps. This level of mapping is designed for use by landowners, townships and county natural resource planning and management.

PHYSICAL SETTING SOURCE RECORDS SEARCHED

LOCAL / REGIONAL WATER AGENCY RECORDS

FEDERAL WATER WELLS

PWS: Public Water Systems

Source: EPA/Office of Drinking Water

Telephone: 202-564-3750

Public Water System data from the Federal Reporting Data System. A PWS is any water system which provides water to at least 25 people for at least 60 days annually. PWSs provide water from wells, rivers and other sources.

PWS ENF: Public Water Systems Violation and Enforcement Data

Source: EPA/Office of Drinking Water

Telephone: 202-564-3750

Violation and Enforcement data for Public Water Systems from the Safe Drinking Water Information System (SDWIS) after August 1995. Prior to August 1995, the data came from the Federal Reporting Data System (FRDS).

USGS Water Wells: USGS National Water Inventory System (NWIS)

This database contains descriptive information on sites where the USGS collects or has collected data on surface water and/or groundwater. The groundwater data includes information on wells, springs, and other sources of groundwater.

STATE RECORDS

Kentucky Water Well Records Database

Source: Kentucky Geological Survey

Telephone: 859-257-5500

Water Wells in Kentucky. Data from the Kentucky Ground Water Data Repository.

OTHER STATE DATABASE INFORMATION

Oil and Gas Well Locations

Source: Kentucky Geological Survey

Telephone: 859-257-5500

Oil and gas well locations in the state of Kentucky

RADON

Area Radon Information

Source: USGS

Telephone: 703-356-4020

The National Radon Database has been developed by the U.S. Environmental Protection Agency (USEPA) and is a compilation of the EPA/State Residential Radon Survey and the National Residential Radon Survey. The study covers the years 1986 - 1992. Where necessary data has been supplemented by information collected at private sources such as universities and research institutions.

EPA Radon Zones

Source: EPA

Telephone: 703-356-4020

Sections 307 & 309 of IRAA directed EPA to list and identify areas of U.S. with the potential for elevated indoor radon levels.

OTHER

Airport Landing Facilities: Private and public use landing facilities

Source: Federal Aviation Administration, 800-457-6656

Epicenters: World earthquake epicenters, Richter 5 or greater






Source: Department of Commerce, National Oceanic and Atmospheric Administration

PHYSICAL SETTING SOURCE RECORDS SEARCHED

STREET AND ADDRESS INFORMATION

© 2008 Tele Atlas North America, Inc. All rights reserved. This material is proprietary and the subject of copyright protection and other intellectual property rights owned by or licensed to Tele Atlas North America, Inc. The use of this material is subject to the terms of a license agreement. You will be held liable for any unauthorized copying or disclosure of this material.

Prepared for:
E.ON U.S., LLC
Louisville, KY



FINAL DRAFT


Desktop Phase 1 Environmental Site Assessment for Louisville Gas & Electric Company – Trimble County Power Generation Station, Trimble County, Kentucky

ENSR Corporation
August 21, 2008
Document No.: 12267-006-001

Prepared for:
E.ON U.S., LLC
Louisville, KY

FINAL DRAFT

Desktop Phase 1 Environmental Site Assessment for Louisville Gas & Electric Company – Trimble County Power Generation Station, Trimble County , Kentucky



Prepared By
Brandi Kasper
Senior Staff Scientist



Reviewed By
Russell G. Turner
Compliance Group Section Manager

ENSR Corporation
August 21, 2008
Document No.: 12267-006 -001

Contents

- 1.0 Introduction 1-1**
 - 1.1 Purpose 1-1
 - 1.2 Scope-of-work 1-1
 - 1.3 Study limitations 1-1

- 2.0 Site description 2-1**
 - 2.1 Location 2-1
 - 2.2 Current use of the subject property 2-1
 - 2.3 Utilities 2-4
 - 2.4 Current use of adjoining properties..... 2-5

- 3.0 Records information..... 3-1**
 - 3.1 Standard environmental records..... 3-1
 - 3.2 Additional environmental records 3-3
 - 3.3 Physical setting information 3-4
 - 3.4 Historical use information on the subject property and adjacent sites 3-5
 - 3.5 Previous environmental reports 3-6

- 4.0 Regulatory Considerations..... 4-1**
 - 4.1 Title V Permitting 4-1
 - 4.2 Waste Management 4-1
 - 4.3 Emergency Planning and Community Right-to-Know..... 4-1
 - 4.4 Spill Prevention, Control & Countermeasure (SPCC) Plan 4-1
 - 4.5 Wastewater and Storm Water..... 4-2

- 5.0 Findings and opinion 5-1**
 - 5.1 Environmental Concerns..... 5-1

- 6.0 References and contacts 6-1**
 - 6.1 Persons interviewed 6-1
 - 6.2 Reports and documents reviewed 6-1

List of Appendices

Appendix A EDR Report

List of Figure

Figure 1 Site Location Map

1.0 Introduction

1.1 Purpose

E.ON U.S., LLC (E.ON) requested ENSR Corporation (ENSR) to perform a Desktop Phase I environmental site assessment (ESA) to identify recognized environmental conditions (RECs) at the Louisville Gas & Electric Company Trimble County Power Generation Station located in Bedford, Trimble County, Kentucky (hereinafter referred to as the "subject property"). ENSR received authorization to perform the Phase I ESA on August 15, 2008. ENSR representatives Ms. Brandi Kasper, Senior Staff Scientist conducted the desktop ESA between August 18, 2008 and September 15, 2008.

1.2 Scope-of-work

This assessment has been performed in accordance with ENSR's Proposal number 12267-A12, dated August 14, 2008. Tasks performed by ENSR as a part of the Desktop Phase I ESA are described in the proposal.

This report contains observations and conclusions concerning the apparent environmental condition of the subject property based upon the agreed scope-of-work. Upon receipt of your comments, the draft report will be finalized. However, the scope of this desktop ESA is limited in scope and is not an exhaustive research of the subject property and surrounding area.

1.3 Study limitations

This report describes the results of ENSR's limited due diligence assessment to identify the presence of environmental liabilities materially affecting the subject property utilizing publicly available, practically reviewable and reasonably ascertainable information. Under the authorized scope of work, no site visit was completed and the information presented herein is based solely on data obtained from public sources or data provided by the client.

In the conduct of this due diligence investigation, ENSR has attempted to independently assess the presence of such liabilities within the limits of the established scope of work as described in our proposal. As with any due diligence evaluation, there is a certain degree of dependence upon oral information provided by facility or site representatives which is not readily verifiable or supported by any available written documentation. ENSR shall not be held responsible for conditions or consequences arising from relevant facts that were concealed, withheld, or not fully disclosed by facility or site representatives at the time this assessment was performed.

This report and all field data and notes were gathered and/or prepared by ENSR in accordance with the agreed upon scope of work and generally accepted engineering and scientific practice in effect at the time of ENSR's assessment of the subject property. The statements, conclusions, and opinions contained in this report are only intended to give approximations of the environmental conditions at the subject property.

This report, including all supporting field data and notes (collectively referred to hereinafter as "information"), was prepared or collected by ENSR for the benefit of its client, E.ON U.S. LLC (E.ON). The information may be released to third parties, who may use and rely upon the information at their discretion. However, any use of or reliance upon the information by a party other than specifically named above shall create no rights, obligations, or liabilities on the part of ENSR with respect to any such party. The information shall not be used or relied upon by a party that does not agree to be bound by the above statement.

The passage of time may result in changes in technology, economic conditions, site variations, or regulatory provisions which would render the report inaccurate. Reliance on the report after the date of issuance as an accurate representation of current site conditions shall be at the user's sole risk. Should ENSR be required to review the report after six (6) months from its date of submission, ENSR shall be entitled to

additional compensation at then existing rates or such other terms as may be agreed upon between ENSR and the client.

2.0 Site description

2.1 Location

The subject property is located 5.3 miles west of Bedford Kentucky, on the left descending bank of the Ohio River at River Mile 572. The entire site covers 2,127 acres. The active plant site, which consists of 1,004 acres, is bordered by State Highway 1838 (Corn Creek Road) on the east, Corn Creek on the north, the Ohio River on the west and State Highway 754 on the south. The remaining 1,123 acres are located east of State Highway 1838. The surrounding area consists of undeveloped land and agriculture land.

Figure 1 provides a site location map for the subject property.

2.2 Current use of the subject property

Louisville Gas & Electric, a subsidiary of E.ON U.S. of Louisville, Kentucky, owns and operates the Trimble County Generating Station (subject property). The subject property currently has one coal-fired steam-electric unit with a gross generating capacity of 566 megawatts (MW) and six, natural gas-fired simple-cycle combustion turbines rated at 153 MW each. Condenser cooling for the coal-fired unit is achieved using closed-cycle cooling with a hyperbolic, natural draft, cooling tower.

The coal-fired unit began operations in 1990 and all of the combustion turbines were placed in service between 2002 and 2004. The coal-fired unit is served by a 748-ft. high concrete stack and pollution control devices including: low-NOx burners; a selective catalytic reduction (SCR) module; a coal fly-ash electrostatic precipitator (ESP); a flue gas desulfurization (FGD) module; and a large hyperbolic natural-draft cooling tower. The plant is staffed 24 hours/day, 365 days per year. Trimble County burns millions of tons of coal per year, transported by barge. This facility maintains an on-site lab that performs regulatory analysis. Approximately 94 personnel maintain full-time employment.

A second coal-fired unit is under construction, and is scheduled to begin operation in 2010. The design of the new unit includes a 750-MW supercritical boiler, a selective catalytic reduction (SCR) module; a coal fly-ash electrostatic precipitator (ESP); a flue gas desulfurization system, and a wet electrostatic precipitator (WESP). The existing hyperbolic, natural draft cooling tower will be utilized on the new unit and a new mechanical draft cooling tower has been constructed and is in operation on the original coal-fired unit.

According to the SPCC plan the following aboveground storage tanks are located on the subject property:

Material	Maximum Gallons	Location/Comments
Gear Oil	60	Outside, steel, "B" coal conveyor speed reducer reservoir, coal pile area
Gear Oil	65	Outside, steel, "C" coal conveyor speed reducer reservoir, coal pile area
Gear Oil	150	Outside, steel, "C" coal conveyor speed reducer reservoir, coal pile area
Gear Oil	60	Outside, steel, "F-1" coal conveyor speed reducer reservoir, coal pile area
Gear Oil	60	Outside, steel, "F-2" coal conveyor speed reducer reservoir, coal pile area
Gear Oil	600	Outside, steel, "E" coal conveyor speed reducer reservoir, coal pile area

Material	Maximum Gallons	Location/Comments
Limestone Reactant Preparation		
Gear Oil	65	Outside, steel, "A" limestone conveyor speed reducer reservoir, limestone pile area
Grease/Gear lube	55	Inside, steel drum portable dispenser, concrete floor
Lube Oil	500	Inside, steel, limestone grinding mills lube oil reservoirs, (2 @ 250 gal)
SDRS Building		
Motor Oil (Mixed Grades)	330 (6 drums)	Inside, steel drum, drum containment pallets, concrete floor
Hydraulic Fluid	55 (1 drum)	Same
Synthetic Oil	110 (2 drums)	Same
Material Handling Maintenance Garage		
Motor Oil 30W	275	Inside maintenance bldg, plastic tote, containment pallet, concrete floor
Transmission Fluid	330	Same
Hydraulic Oil	330	Same
Gear Compound	330 (6 drums)	Same
Degreaser Fluid	55	Same
Used Oil	110 (2 drums)	Same
New Antifreeze	220	Same
Water Intake Screen House		
Turbine Oil	165	Inside, steel drums, secondary containment pallet,
Grease/Gear lube	165	Same
Ammonium Hydroxide (21%) (Aqua Ammonia)	110 gal. 2 drums	Inside Unit 1 building adjacent the water purity analysis room, area drains to sumps & pumped to the ATB
Hydrazine (35%) Cortrol OS5035	180 gal.	Inside main building, Unit 1, semi-bulk/portable, adjacent water purity analysis room, drains to sumps & pumped to the ATB
Tri-Sodium Phosphate (TSP)	175	Inside main building, Unit 1, stainless steel day tank (batch w/ mixer); (same drainage)

Material	Maximum Gallons	Location/Comments
Molybdate <i>Corroshield MD4105</i>	300 gal.	Inside main building, Unit 1, semi-bulk/portable, NE corner ground floor (same drains)
Sodium Hydroxide (50%)	13,900 gal. 880 gal.	Inside water treatment building, steel ASTs, water treatment building, concrete curbed, drains to the demineralizer waste sump & pumped to ATB. Day tank adjacent DM unit (inside, same)
Sulfuric Acid (93%)	27,000 gal. 800 gal. 800 gal.	Outside water treatment building, steel AST, adjacent-east of water treatment building, concrete berm, no drain, Day tank, adjacent DM unit, inside, curbed, drain to demineralizer waste sump & pumped to ATB – water treatment building
HEDP <i>Depositrol BL5400</i> (Anti-scalant/ Dispersant)	3,000 gal.	Inside water treatment building, plastic AST, water treatment building curbed, area drains to the demineralizer waste sump & pumped to the ATB.
Polymer/Coagulant <i>(Klaraid CDP1302)</i>	850 gal.	Inside water treatment building, plastic AST, water treatment building curbed, area drains to the demineralizer waste sump & pumped to the ATB.
Sodium Bromide	1,600 gal.	Outside water treatment building, plastic AST, water treatment building curbed, area drains to the Sediment Retention Basin.
Sodium Hypochlorite (12.5%)	3,000 gal.	Outside water treatment building, plastic AST, water treatment building curbed, area drains to the Sediment Retention Basin.
Sodium Bicarbonate (Soda Ash)	2400 lbs	Inside water treatment building, palletized 50 # bags,
Calcium Hypochlorite (bleach)	200 lbs	Inside water treatment building, plastic 100# pails,
Sodium Sulfit	1,200 lbs	Inside water treatment building, palletized 50 # bags,
Trisodium Phosphate	350 lbs	Inside water treatment building, palletized 50 # bags,
Soda ash	50# bags	Inside warehouse building, palletized, concrete floor
Sodium sulfite	50# bags	Inside warehouse building, palletized, concrete floor
Sodium bicarbonate	50# bags	Inside warehouse building, palletized, concrete floor
Anhydrous Ammonia	32,000 gal 32,000 gal	Outside Shelter Bldg, concrete berm with water deluge system, area drain to sediment retention basin (#001) – Ammonia storage facility

Material	Maximum Gallons	Location/Comments
FlowPro 1512	Empty (4,000 gal)	<i>Water Intake Chemical Treatment Tank</i> Outside River Intake Screenhouse Bay, plastic AST, plastic secondary containment tank
Drummed Oily Rags, Absorbent, etc,	Typical 50 drums	<i>Oily Solid Wastes – Drum Storage Area – Warehouse Building</i> Inside, steel drums, concrete floor
Lubrication Oil (Mixed Grades)	550 gal (10 drums)	Inside main unit building warehouse, steel drums, palletized, concrete floor
Electro-Hydraulic Fluid	110 gal	Inside main unit building warehouse, steel drums, palletized, concrete floor
Ethylene/Propylene Glycol	110 gal	Inside main unit building warehouse, steel drums, palletized, concrete floor

2.3 Utilities

The primary source of groundwater in the area is the alluvial aquifer within the Ohio River Valley, which is about 130 feet thick, and flows westward toward the Ohio River. The water table is approximately 50 feet deep. The Silurian limestone aquifer underlies the alluvium. The two aquifers are hydrologically connected. The plant has 3 large diameter production wells installed, but not used; there are about 20 small-diameter groundwater monitoring wells also installed on-site. There are several domestic water wells located within a mile of the plant site.

Essentially all water serving the plant is withdrawn from an intake structure located in the Ohio River. Cooling water is recycled through the use of the new mechanical draft cooling tower. The existing hyperbolic, natural draft cooling tower will be used on the new unit in 2010. These towers are constructed to minimize the thermal effects of cooling waters on the Ohio River. The Ohio River is used for navigation, commercial and recreational fishing and recreational boating.

The plant generates several wastes which are "exempt" under 40 CFR Part 261.4. These non-hazardous special wastes include fly ash, bottom ash, boiler slag, and flue gas desulfurization (FGD) solid by-products (gypsum). If not marketed or beneficially used, the coal ash wastes are disposed of and treated in a large on-site surface impoundment (ash treatment basin-ATB) designed for re-use of ash sluice waters with no discharge into the Ohio River, consistent with the facility's KPDES permit. FGD by-product gypsum is slurried to a dewatering facility to market nearly all of the gypsum produced to a nearby wallboard manufacturer. Un-marketed gypsum and waste waters are routed into the zero-discharge ATB. The ATB covers 95 acres and has a remaining storage life approximately 4 years.

All waters serving the plant are withdrawn from two intake structures located in the Ohio River. Cooling water is recycled through the use of cooling towers.

Sanitary wastes are treated in a septic tank and lateral fields, except combustion turbine area sanitary wastes are collected and privately contracted to a treatment facility for disposal.

Storm water runoff from the areas where raw materials, petroleum products and toxic or hazardous substances are stored or used on the site is routed to pollution control devices (oil/water separator and/or retention ponds) before being discharged to the receiving water. This applies wherever a possibility for contamination exists. The plants' KPDES permit requires identification and calculation of site drainage to nearby waterways.

The subject property obtains power from the generating station for site operations.

2.4 Current use of adjoining properties

The following table provides a description of the properties adjacent to the boundaries of the subject property, based on ENSR's review of aerial photographs.

Table 2-1 Adjacent Land Use

Direction from site	Adjacent land use description
North	Vacant undeveloped land.
East	Vacant undeveloped land.
South	Vacant undeveloped land.
West	The Ohio River

Based on a review of aerial photographs the land surrounding the facility is characterized by agriculture land and vacant undeveloped land.

3.0 Records information

3.1 Standard environmental records

Standard environmental record sources are defined in Section 8.2.1 of the ASTM-05 standard "Phase I Environmental Site Assessment Process". These records consist of selected federal and state environmental databases. ASTM also specifies the appropriate search distances from the subject property for which these records should be reviewed. ENSR retained the services of Environmental Data Resources, Inc. (EDR) of Milford, Connecticut to provide specified state and federal regulatory list information for potential sites of environmental concern located at or in the vicinity of the subject property. EDR maintains a computerized Geographic Information System (GIS) listing of various state and federal databases in accordance with the ASTM standard. The database search was based upon ASTM-specified standard record sources. Additionally, databases searched by EDR satisfy records review requirements of the EPA's *all appropriate inquiry* rule. EDR includes these databases, when available, as a part of its report. Descriptions of each database are provided in Part GR-1 of the EDR database report (Appendix A). It should be noted that due to the size of the subject property, ENSR extended the search radius an additional mile in addition to the standard ASTM search distances. The subject property is located in a rural area, which is primarily undeveloped agricultural property and range land. The subject property was identified in the EDR report. None of the orphan (unmapped) sites listed on the EDR report were identified by ENSR within the vicinity of the subject property.

A variety of federal and state governmental databases were reviewed using EDR. The following federal and state contamination-related databases described in Table 3-1 were searched for the area surrounding the subject properties; the various search distances used are also noted.

Table 3-1 Databases Searched and Radii

Database Acronym	Description	Search Distance ¹ (miles)
Federal Databases		
NPL ²	Existing and proposed Superfund sites on the National Priorities List	2.0
CERCLIS ²	Abandoned, uncontrolled or inactive hazardous waste sites reported to the U.S. EPA, which have been or are scheduled to be investigated by the U.S. EPA for potential nomination to the NPL.	2.0
RCRIS-TSD ²	Reported sites that treat, store and/or dispose of hazardous waste and subject to the federal RCRA regulations.	2.0
RCRIS-LQG/SQG ²	Reported large-quantity generators and small quantity generators of hazardous waste.	1.75
ERNS ²	Sites reporting spills to the U.S. EPA and/or the U.S. Coast Guard under various federal regulations	target property
FINDS	Facility Index System indicates the presence of a site on another federal database.	target property
PADS	PCB Activity Database System identifies generators, transporters, commercial storers and/or brokers and disposers of PCBs who are required and have notified the EPA of such activities.	target property
RAATS	RCRA Administrative Tracking System contains records based on enforcement actions issued under RCRA pertaining to major violators and includes administrative and civil actions brought by the EPA.	target property

Database Acronym	Description	Search Distance ¹ (miles)
TRIS	Toxic Chemical Release Inventory System identified facilities who have reported releases of listed toxic chemicals to the air, water, and land in reportable quantities under SARA Title III Section 313.	target property
TSCA	Toxic Substances Control Act identified manufacturers and importers of chemical substances by plant site in 1986. No updates of the list have been made by EPA.	target property
HMIRS	Hazardous Materials Information Reporting System contains hazardous material spill incidents reported to the Federal DOT.	target property
NPL Liens	List of liens placed against real property in order for the EPA to recover remedial action expenditures or when the property owner receives notification of potential liability.	target property
CORRACTS	Corrective Action Report identifies hazardous waste handlers with RCRA corrective action activity.	2.0
ROD	Records of Decision mandating a permanent remedy for a Superfund Site	2.0
MLTS	Material Licensing Tracking System, maintained by the Nuclear Regulatory Commission, contains a list of sites that possess or use radioactive materials and are subject to NRC licensing.	target property
Delisted NPL	Sites removed from the NPL	target property
Coal Gas	Former manufactured coal gas sites	2.0
State Databases		
SWHS ²	State hazardous waste sites	2.0
UST ²	Sites which have reported underground storage tanks.	1.75
LUST ²	Sites which have reported leaking underground storage tanks.	1.75
SWF/LF ²	List of permitted solid waste disposal facilities	2.0
1	The radial search distances used equal or exceed those recommended by ASTM for assessing the environmental condition of commercial real estate.	
2	Databases which are required to be searched by ASTM.	

ENSR completed an EDR Site Report of the subject property to obtain the information below. According to the EDR database, the subject property appears on the following databases: TRIS, ICIS, NPDES, SHWS, AIRS, ERNS, and SWF/ LF. According to the database, the AIRS database provides a listing of permitted air facilities. Information contained in the AIRS database was consistent with information provided to ENSR for review. No additional information regarding the air permit was provided in the AIRS database.

The subject property appears on the ERNS database once. On August 19, 2003 approximately 1 gallon of hydraulic oil was spilled into the Ohio River. The cause of the release was due to a broken hydraulic line on a piece of equipment used to unload coal from a barge. A sheen was observed approximately 2 feet long by 8 inches wide. Cleanup was completed at the time of the release.

The subject property appears on the TRIS database; however no additional information is provided regarding the listing. However, it is likely that the listing is related to the air born release identified above.

The subject property appears on the NPDES database, stating the subject property currently has an active NPDES permit.

The subject property appears on the SHWS database once. The first listing is for active State Hazardous Waste Site described as a State Superfund site; however no additional information regarding this listing is

available. Based on the limited amount of information ENSR believes the active SHWS represents an environmental concern to the subject property.

The subject property appears on the SWF/LF database once. According to the EDR, the status of the facility is proposed and the facility type is for special waste landfill – coal.

Based on the current regulatory status and/or distance from the subject property, ENSR does not believe the sites identified in the EDR "Orphan Summary" represent a potential threat to impact the subject property. No surrounding properties were identified in the EDR report.

3.2 Additional environmental records

Per Section 8.2.2 of the ASTM standard, local, and/or additional state or tribal sources of environmental records shall be reviewed to enhance and supplement the ASTM-required federal and state records reviewed and discussed in Section 3.1 of this report. These additional records/sources may include local records such as: lists of waste disposal sites; brownfields sites; lists of hazardous waste/contaminated sites; lists of registered storage tanks; local land records (for activity and use limitations); records of emergency release reports; and records of contaminated public wells. Local sources that may be contacted to obtain this information include: Department of Health/Environmental Division; Fire Department; Planning Department; Building Permit/Inspection Department; Local/Regional Pollution Control Agency, Local/Regional Water Quality Agency, and Local Electric Utility Companies (for records relating to PCBs).

The subject property was not located on or within 1 mile of tribal lands. As a result, tribal records were not researched as a part of this assessment.

Per the ASTM Standard, approximate minimum search distances for additional records sources should not be less than those specified for standard records sources, but can be adjusted at the discretion of the environmental professional. Based on ENSR's observations during the site visit and information provided in the EDR report, no significant environmental concerns were identified associated with the adjacent properties; thus, additional state and local records not included within the EDR report were reviewed for the subject property only.

A table documenting the departments contacted to request environmental information relative to the subject property is included in Section 9. These inquiries may have been made in the form of telephone interviews, Freedom of Information Act (FOIA) requests, and/or in person discussions.

The results of these inquiries are summarized in the following table.

Table 3-2 Agency Inquiries

Record source	Type of records	Comments
U.S. EPA ECHO database	Environmental compliance history of the subject property	September 25, 2008 – online query According to the database the facility has one Clean Water Act permit, two Clean Water Act permits, and one RCRA permit. No permit violations were listed for any of the permits.
U.S. EPA Envirofacts Database	Lists and provides information concerning facility activities subject to federal permitting requirements	September 25, 2008 – online query According to the database, the Trimble County facility had an enforcement action reported on the TRI report, which was issued 6/20/2007.

Record source	Type of records	Comments
Kentucky Department of Environmental Protection	Freedom of Information Request regarding the subject property's current regulatory status.	September 8, 2008 – record request ENSR has requested records regarding the facility's air, waste and water programs. At the time of this report ENSR has not received the information from the Kentucky DEP.
Trimble County Health Department – Environmental	Information regarding septic tanks.	September 11, 2008 – phone interview ENSR contacted Stacey regarding septic tank requirements and possible permits. According to Stacey the facility does have several septic tank permits.
Trimble County Planning & Zoning	Information regarding subject property zoning designation.	September 11, 2008 – phone interview ENSR left a message regarding the zoning information for the subject property. At the time of this report ENSR has not received a call back from the Trimble County Planning & Zoning Department.
Fire Departments	Information that may be on file for the subject property, specifically regarding the installation or removal of underground storage tanks (USTs) from the subject property, or spills or releases of oil and/or hazardous/radioactive materials at the site.	September 11, 2008 – phone interview ENSR left a message regarding the fire department information for the subject property. At the time of this report ENSR has not received a call back from the Fire Department.

3.3 Physical setting information

The subject property is located in Trimble County, Kentucky, and consists of 2,127 acres of land. The subject property is located near the city of Bedford, Kentucky.

According to the USGS Bethlehem, Kentucky Quadrangle 7.5-Minute Series Topographic map, the elevation of the subject property area is between approximately 800 feet above mean sea level. Based on topographical information, the regional ground water flow is anticipated to the southwest toward the Ohio River.

Based on a review of the US Department of Agriculture - Soil Conservation Service Soil Survey of Trimble County, Kentucky, the subject property consists of Cincinnati silty clay loam. Cincinnati soils have a very slow infiltration rate. The soil is well drained and has a moderate corrosion potential. Depth to bedrock is greater than 36 inches. According to the EDR, Cincinnati soil is not classified as a hydric soil. A hydric soil is a soil that is saturated or flooded for long parts of the growing season.

According to the Federal Emergency Management Agency (FEMA) floodplain information provided in the EDR the eastern and southeastern portions of the subject property are located on the 500 year flood zone (2103000008A).

According to the EDR report (Appendix B), federal area radon information for Trimble County indicates that Trimble County is designated as a "Zone 2" (i.e., counties in which the predicted average indoor radon

screening level is between 2 and 4 picoCuries per liter [pCi/L]). EDR reported that 1 site was tested for radon within Trimble County. The average test results indicate levels of radon were 0.200 pCi/L in first floor living areas. The U.S. EPA Guideline for radon in residential dwellings is 4.0 pCi/L. The U.S. EPA does not have a guideline for radon in commercial or industrial buildings. It is ENSR's opinion that the area radon levels do not pose an environmental concern to the subject property.

3.4 Historical use information on the subject property and adjacent sites

Information pertaining to historical uses of the subject property and surrounding area was obtained from the following publicly available and readily reviewable sources:

- Topographic maps: Bethlehem, Kentucky Quadrangle (1953, 1980, 1987, and 1993);
- Aerial Photographs: 1950, 1986, 1991 and 2005; and
- City Directories: No coverage according to EDR.

Sanborn Fire Insurance maps were requested from EDR; however, Sanborn Fire Insurance maps were not available for the subject property or the immediately surrounding area.

A chronological history of the subject property and abutting property use is presented in Table 3-3.

Table 3-3 Chronological Historical Subject Property and Abutting Property Use

Date(s)	Type of Document	Description	Level of Concern
1950	Aerial Photograph	Subject property and Abutting properties: The subject property and surrounding properties are depicted as agriculture land with two house structures depicted.	None
1953	Topographic Map	Subject property and Abutting properties: The subject property and surrounding properties are depicted as undeveloped land.	None
1980	Topographic Map	Subject property and Abutting properties: The subject property and surrounding properties are depicted as undeveloped land.	None
1986	Aerial Photograph	Subject property and Abutting properties: The subject property and surrounding properties are depicted as undeveloped land.	None
1987	Topographic Map	Subject property and Abutting properties: The southern portion of the subject property is depicted as being developed with several structures and a substation. The northern portion of the subject site is under construction. The other adjoining property is depicted as undeveloped land.	None
1991	Aerials Photograph	Subject property and Abutting properties: The subject property is observed developed. The other adjoining property is depicted as undeveloped land.	None
1993	Topographic Map	Subject property and Abutting properties: The southern portion of the subject property is depicted as being developed with several structures and a substation. The northern portion of the subject site is under construction. The other adjoining property is depicted as undeveloped land.	None

Date(s)	Type of Document	Description	Level of Concern
2005	Aerial Photograph	Subject property and Abutting properties: The subject property is not depicted in this aerial photograph. The subject property lies to the southwest.	None

3.5 Previous environmental reports

Two external compliance audits were provided for ENSR's review.

Trimble County Environmental Compliance Audit Report. Louisville Gas & Electric Company Power Generation. Prepared for LG&E Energy Corp., Report Number USAS OP-03-G-053A August 2003.

Audit Services completed a review of Louisville Gas and Electric Company (LG&E) Trimble County Power Generation Station's compliance with appropriate Environmental Protection Agency's (EPA) laws and regulations and Company policies and procedures. The results of this audit indicate that Trimble County maintains general compliance with required environmental federal, state, and local regulations through documentation of records, continuous review and oversight by the Corporate EAD and System Lab and Environmental Compliance Department, and by maintaining permit reporting requirements. The management and support staff from this facility, along with EAD staff's assistance, have produced a specific facility Environmental Compliance Operating Manual. There were no findings resulting from the completed protocol

Multi-Media Environmental Compliance Audit of Louisville Gas & Electric, Trimble County Generating Station, Bedford, Kentucky. Prepared by Goldenberg Schneider & Groh, LPA. February 2007.

Murdock Goldenberg Schneider & Groh, LPA (MGSG) performed a multi-media environmental compliance audit of E.ON's Louisville Gas & Electric (LG&E) Trimble County Generating Station, which is located in Bedford, Kentucky (Facility). The audit was designed to assess the compliance status of the Facility with respect to the following federal and state environmental laws and regulations: air pollution control; chlorofluorocarbon compound ("CFC") management; wastewater pretreatment and direct discharge; storm water discharge; spill prevention control and countermeasure planning; facility response planning; hazardous, special, universal, asbestos, solid, and infectious waste management; emergency planning and community right-to-know reporting; and underground storage tank management.

In summary, MGSG identified a number of compliance issues at the Facility. Most of the issues appeared to be relatively insignificant when viewed individually. However, a few were observed repeatedly throughout the various facility operations rather than as isolated events. Many noncompliance conditions were associated with the waste management program from initial waste determination to final treatment and disposal. Collectively, the compliance issues represent an opportunity to improve already effective LG&E environmental compliance programs. According to Mr. John Voyles all identified issues have been corrected.

4.0 Regulatory Considerations

ENSR conducted a review of available facility permits to assess its compliance with key local, state and federal environmental regulations. A summary of significant regulatory compliance considerations at the E.ON facility is provided below.

4.1 Title V Permitting

The Louisville Gas and Electric Company was granted their initial Title V permit application on June 20, 2003. A final revised Title V permit for the Louisville Gas and Electric Company facility was authorized in March 2008.

The granting of the final Title V permit for the Louisville Gas and Electric Company requires that semi-annual deviation reports and annual certification compliance reports be submitted. According to the information provided by the Commonwealth of Kentucky, the facility has submitted annual compliance reports as required beginning in January 2005 through January 2007.

4.2 Waste Management

According to a 2007 Hazardous Waste Annual Report FORM 1, the Commonwealth of Kentucky Department for Environmental Protection issued the facility EPA identification number KYD-991-277-096. The Louisville Gas and Electric Company is currently registered as a small quantity generator of hazardous waste. According to the form, the facility is registered to generate the following wastes: D001 (ignitable), D002 (Corrosive), D006 (Cadmium), D008 (Lead), D009 (Mercury), D018 (Benzene), D035 (Methyl Ethyl Ketone), F001 (spent halogenated solvents used in degreasing) and F003 (spent non-halogenated solvents).

The subject property is a solid waste disposal landfill for construction waste. The permit was effective on June 30, 1992.

4.3 Emergency Planning and Community Right-to-Know

Facilities that manufacture, use, or store chemicals any hazardous chemical/substance which requires an MSDS be kept on location is required to report these chemicals on an annual basis. The Superfund Amendments and Reauthorization Act (SARA) Section 312 outlines the requirements for companies that store chemicals at their location. This report is commonly known as the Tier Two Report. ENSR reviewed the 2005, 2005 and 2006 Tier Two Report for the Trimble County facility. The facility filed a Tier Two Report due to the storage of the following chemicals sodium bromide, sodium hydroxide, sulfuric acid, turbine oil, diesel fuel oil #2, phosphoric acid, sodium hypochlorite, ethylene glycol, anhydrous ammonia, flyash, and aluminum sulfate.

SARA Section 313 outlines the requirements for reporting releases at facilities that manufacture, store, and/or use chemicals regulated under these regulations. This form is commonly known as the Toxic Release Inventory (TRI) Form R. ENSR reviewed the 2005 and 2006 TRI reports, for the Louisville Gas and Electric Company. The forms appeared complete. The documents appeared to be complete and submitted in a timely manner.

4.4 Spill Prevention, Control & Countermeasure (SPCC) Plan

Facilities that engage in drilling, producing, gathering, storing, processing, refining, transferring, distributing, using, or consuming oil and oil products, which due to their location, could reasonably be expected to discharge oil in quantities that may be harmful, are regulated under 40 C.F.R. § 112. If the aggregate aboveground storage capacity of the facility is more than 1,320 gallons (only containers of oil with a capacity of 55 gallons or greater are counted), the facility is required to prepare and implement a Spill Prevention, Control

and Countermeasure (SPCC) Plan. The current plan was last certified by an engineer in September 2007. Current regulations require SPCC engineer recertification every 5 years.

4.5 Wastewater and Storm Water

On-site wastewater generation consist of nine permitted discharge outfalls. The facility is permitted (permit number KY0041971 by the Kentucky Department for Environmental Protection for these discharges.

Outfall 001 is a combined discharge from the plant stormwater runoff to the sedimentation pond. Outfall 002 is a combined discharge of cooling water blowdown. Outfall 003 is discharge from the package sewage treatment plant which is internal to the ash pond. Outfall 004 is a combined discharge from the ash treatment basin metal cleaning wastes and precipitation discharge from the chemical metal cleaning water and discharges to the ash basin. Outfall 005 is discharge from plant intake water and discharges to the Ohio River. Outfall 006 is non-contaminated stormwater and discharges to surface water which ultimately discharges to Corn Creek. Outfall 007 is non-contaminated stormwater and discharges to surface water which ultimately discharges to Barebone Creek. Outfall 008 and outfall 009 is non-contaminated stormwater and discharges to surface water which ultimately discharges to the Ohio River.

ENSR reviewed the Discharge Monitoring Reports (DMR) for Outfalls 001, 002, 003, 004, 005, 006, 007, 008 and 009 for January, May, July, August, and November of 2006; February, April, May, and July of 2007; and January of 2008. No exceedences of the permit levels were detected

5.0 Findings and opinion

ENSR performed a Desktop Phase I ESA of the Trimble County facility located at 487 Corn Creek Road, Bedford, Trimble County, Kentucky to identify environmental concerns associated with the property. This report contains observations and conclusions concerning the apparent environmental condition of the subject property based upon the agreed scope-of-work. As required the report will include ENSR's opinion on the need for additional investigations, data gaps, and ENSR's opinion of the significance of the data gaps. Upon receipt of your comments, the draft report will be finalized. However, the scope of a Phase I ESA is limited in scope and is not an exhaustive research of the subject property and surrounding area. ENSR will provide recommendations, should conditions suggesting the need for additional study be observed.

5.1 Environmental Concerns

- SHWS: The subject property appears on the SHWS database once. The first listing is for active State Hazardous Waste Site described as a State Superfund site; however no additional information regarding this listing is available. Based on the limited amount of information ENSR believes the active SHWS represents an environmental concern to the subject property.

6.0 References and contacts

6.1 Persons interviewed

Commonwealth of Kentucky, Department for Environmental Protection, Division for Air Quality, 502-564-3999.

Department Representative, Bedford Fire Department, 58 Morton Ridge Road, Bedford, KY 40006.

Trimble County Health Department, 502-255-4851.

Department Representative, Trimble County Planning and Zoning, 502-255-3684.

Voyles, John, Vice President, Transmission & Generation Services, john.voyles@eon-us.com.

6.2 Reports and documents reviewed

ASTM 1527-05, Standard Practice for Environmental Site Assessments: Phase I Environmental Site Assessment Process.

Aerial Photographs dated 1953, 1986, 1991, and 2005 obtained from Environmental Data Resources, Inc., Southport, CT.

City Directory obtained from Environmental Data Resources, Inc., Southport, CT.

EDR-Radius Map with Geocheck[®], Louisville Gas & Electric – Trimble Co. Generating, 487 Corn Creek Road, Bedford, KY 40006.

Historic Topographic Maps dated 1953, 1980, 1987, and 1993, obtained from Environmental Data Resources, Inc., Southport, CT.

Title V Air Quality Permit, V-02-043, Louisville Gas & Electric.

Discharge Monitoring Reports (DMR) for Outfalls for Outfalls 001, 002, 003, 004, 005, 006, 007, 008 and 009 for January, May, July, August, and November of 2006; February, April, May, and July of 2007; and January of 2008..

Form R, Louisville Gas & Electric, 2005 and 2006.

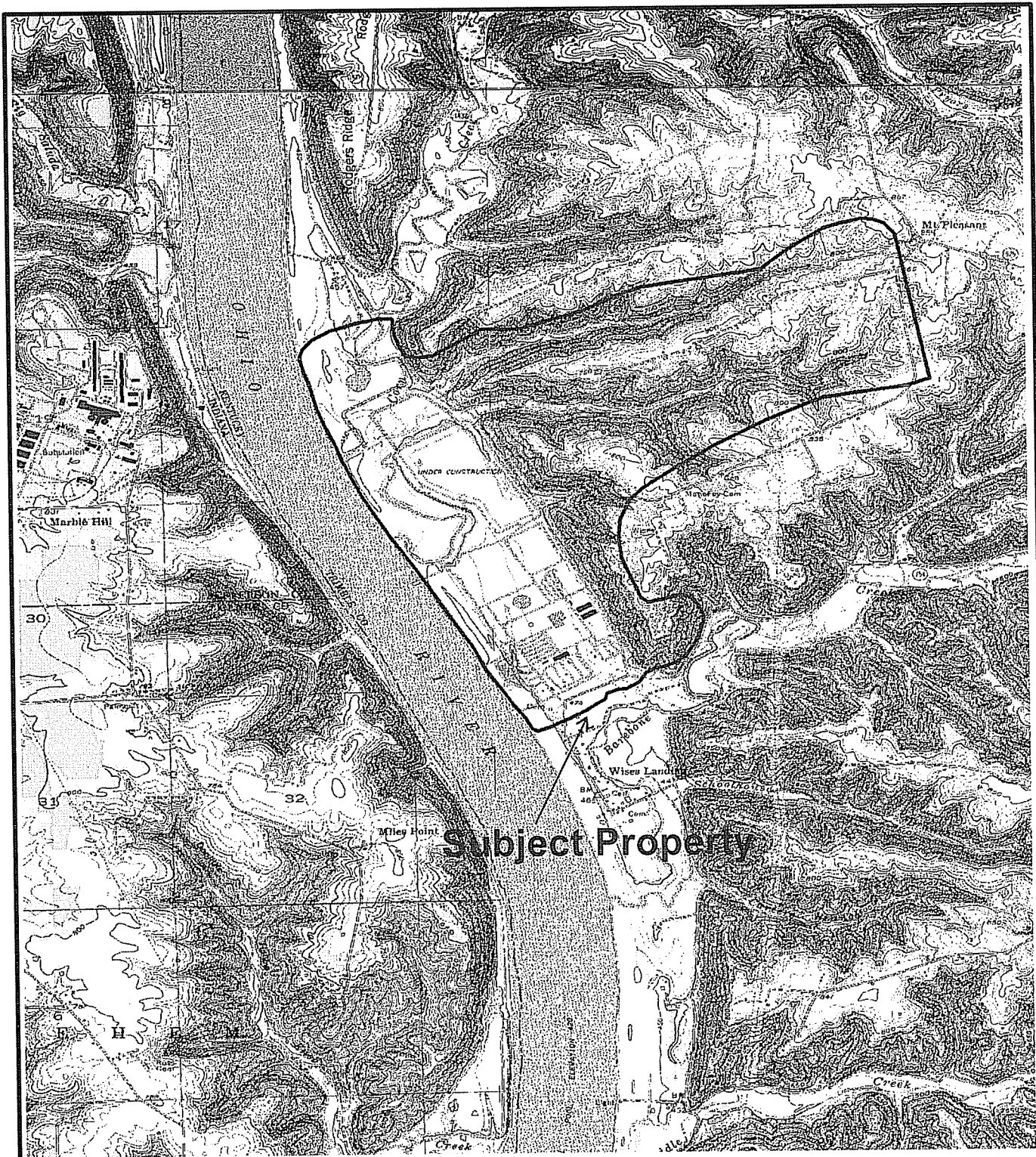
NPDES Permit, KY0041971, Trimble County Generating Station.

Spill Prevention, Control and Countermeasures Plan, Trimble County Generating Station, September 2007

Tier II, Louisville Gas & Electric Company, 2005 and 2006.

Annual Hazardous Waste Report, Trimble County Generating Station, 2005, 2006, and 2007.

Figure



Phase I Environmental Site Assessment

USGS Quadrangle:
Owenton, KY
New Liberty, KY

Scale: 1: 40,000

SITE LOCATION MAP

E.ON U.S. LLC
Timble County
Timble County, Kentucky

September 2008 Project No. 12267-006-0001

FIGURE 1

ENSR | AECOM

Appendix A

EDR Report

Louisville Gas & Electric - Timble Co. Generating
487 Corn Creek Road
Bedford, KY 40006

Inquiry Number: 02301084.2r
August 22, 2008

The EDR Radius Map™ Report with GeoCheck®



440 Wheelers Farms Road
Milford, CT 06461
Toll Free: 800.352.0050
www.edrnet.com

TABLE OF CONTENTS

<u>SECTION</u>	<u>PAGE</u>
Executive Summary.....	ES1
Overview Map.....	2
Detail Map.....	3
Map Findings Summary.....	4
Map Findings.....	6
Orphan Summary.....	41
Zip Scan Report.....	ZIP-1
Government Records Searched/Data Currency Tracking.....	GR-1
 <u>GEOCHECK ADDENDUM</u>	
Physical Setting Source Addendum.....	A-1
Physical Setting Source Summary.....	A-2
Physical Setting SSURGO Soil Map.....	A-5
Physical Setting Source Map.....	A-14
Physical Setting Source Map Findings.....	A-15
Physical Setting Source Records Searched.....	A-20

Thank you for your business.
 Please contact EDR at 1-800-352-0050
 with any questions or comments.

Disclaimer - Copyright and Trademark Notice

This Report contains certain information obtained from a variety of public and other sources reasonably available to Environmental Data Resources, Inc. It cannot be concluded from this Report that coverage information for the target and surrounding properties does not exist from other sources. NO WARRANTY EXPRESSED OR IMPLIED, IS MADE WHATSOEVER IN CONNECTION WITH THIS REPORT. ENVIRONMENTAL DATA RESOURCES, INC. SPECIFICALLY DISCLAIMS THE MAKING OF ANY SUCH WARRANTIES, INCLUDING WITHOUT LIMITATION, MERCHANTABILITY OR FITNESS FOR A PARTICULAR USE OR PURPOSE. ALL RISK IS ASSUMED BY THE USER. IN NO EVENT SHALL ENVIRONMENTAL DATA RESOURCES, INC. BE LIABLE TO ANYONE, WHETHER ARISING OUT OF ERRORS OR OMISSIONS, NEGLIGENCE, ACCIDENT OR ANY OTHER CAUSE, FOR ANY LOSS OF DAMAGE, INCLUDING, WITHOUT LIMITATION, SPECIAL, INCIDENTAL, CONSEQUENTIAL, OR EXEMPLARY DAMAGES. ANY LIABILITY ON THE PART OF ENVIRONMENTAL DATA RESOURCES, INC. IS STRICTLY LIMITED TO A REFUND OF THE AMOUNT PAID FOR THIS REPORT. Purchaser accepts this Report "AS IS". Any analyses, estimates, ratings, environmental risk levels or risk codes provided in this Report are provided for illustrative purposes only, and are not intended to provide, nor should they be interpreted as providing any facts regarding, or prediction or forecast of, any environmental risk for any property. Only a Phase I Environmental Site Assessment performed by an environmental professional can provide information regarding the environmental risk for any property. Additionally, the information provided in this Report is not to be construed as legal advice.

Copyright 2008 by Environmental Data Resources, Inc. All rights reserved. Reproduction in any media or format, in whole or in part, of any report or map of Environmental Data Resources, Inc., or its affiliates, is prohibited without prior written permission.

EDR and its logos (including Sanborn and Sanborn Map) are trademarks of Environmental Data Resources, Inc. or its affiliates. All other trademarks used herein are the property of their respective owners.

EXECUTIVE SUMMARY

A search of available environmental records was conducted by Environmental Data Resources, Inc (EDR). The report was designed to assist parties seeking to meet the search requirements of EPA's Standards and Practices for All Appropriate Inquiries (40 CFR Part 312), the ASTM Standard Practice for Environmental Site Assessments (E 1527-05) or custom requirements developed for the evaluation of environmental risk associated with a parcel of real estate.

TARGET PROPERTY INFORMATION

ADDRESS

487 CORN CREEK ROAD
BEDFORD, KY 40006

COORDINATES

Latitude (North): 38.597570 - 38° 35' 51.3"
Longitude (West): 85.406460 - 85° 24' 23.3"
Universal Transverse Mercator: Zone 16
UTM X (Meters): 638773.2
UTM Y (Meters): 4273117.0
Elevation: 799 ft. above sea level

USGS TOPOGRAPHIC MAP ASSOCIATED WITH TARGET PROPERTY

Target Property Map: 38085-E4 BETHLEHEM, IN
Most Recent Revision: 1993

TARGET PROPERTY SEARCH RESULTS

The target property was identified in the following records. For more information on this property see page 6 of the attached EDR Radius Map report:

<u>Site</u>	<u>Database(s)</u>	<u>EPA ID</u>
LOUISVILLE GAS & ELECTRIC CO. - T 487 CORN CREEK RD BEDFORD, KY 40006	TRIS	40006LSVLL48
LOUISVILLE G & E TRIMBLE STA 487 CORN CREEK ROAD BEDFORD, KY 40006	ICIS	N/A
LOUISVILLE G & E TRIMBLE STA 487 CORN CREEK RD BEDFORD, KY 40006	NPDES	N/A
LOUISVILLE GAS & ELECTRIC - TR 487 CORN CREEK ROAD BEDFORD, KY 40006	ICIS	N/A
LOUISVILLE GAS & ELECTRIC CO. - T 487 CORN CREEK ROAD BEDFORD, KY 40006	ICIS	N/A

EXECUTIVE SUMMARY

LOUISVILLE GAS & ELECTRIC 487 CORN CREEK ROAD BEDFORD, KY 40006	ICIS	N/A
TRIMBLE COUNTY 487 CORN CREEK ROAD BEDFORD, KY 40006	ICIS	N/A
TRIMBLE COUNTY STATION 487 CORN CREEK ROAD BEDFORD, KY 40006	ICIS	N/A
LOUISVILLE G & E CO/TRIMBLE COUNT 487 CORN CREEK ROAD BEDFORD, KY 40006	ICIS	N/A
487 CORN CREEK ROAD 487 CORN CREEK ROAD BEDFORD, KY 40006	ICIS	N/A
LOUISVILLE GAS & ELECTRIC - TRIMB 487 CORN CREEK RD BEDFORD, KY 40006	SHWS Facility Status: Active AIRS	N/A
487 CORN CREEK ROAD 487 CORN CREEK ROAD BEDFORD, KY 40006	ERNS	N/A
LOUISVILLE GAS & ELECTRIC/TRIMBLE 487 CORN CREEK ROAD BEDFORD, KY 40006	ICIS	N/A
LOUISVILLE GAS & ELECTRIC - TRIMB 487 CORN CREEK RD BEDFORD, KY 40006	SWF/LF	N/A
LOUISVILLE GAS & ELECTRIC - TR 487 CORN CREEK RD BEDFORD, KY 40006	NPDES	N/A
TRIMBLE CO GENERATING STATION 487 CORN CREEK RD BEDFORD, KY 40006	NPDES	N/A

EXECUTIVE SUMMARY

DATABASES WITH NO MAPPED SITES

No mapped sites were found in EDR's search of available ("reasonably ascertainable ") government records either on the target property or within the search radius around the target property for the following databases:

FEDERAL RECORDS

NPL	National Priority List
Proposed NPL	Proposed National Priority List Sites
Delisted NPL	National Priority List Deletions
NPL LIENS	Federal Superfund Liens
CERCLIS	Comprehensive Environmental Response, Compensation, and Liability Information System
CERC-NFRAP	CERCLIS No Further Remedial Action Planned
LIENS 2	CERCLA Lien Information
CORRACTS	Corrective Action Report
RCRA-TSDF	RCRA - Transporters, Storage and Disposal
RCRA-LQG	RCRA - Large Quantity Generators
RCRA-SQG	RCRA - Small Quantity Generators
RCRA-CESQG	RCRA - Conditionally Exempt Small Quantity Generator
RCRA-NonGen	RCRA - Non Generators
US ENG CONTROLS	Engineering Controls Sites List
US INST CONTROL	Sites with Institutional Controls
HMIRS	Hazardous Materials Information Reporting System
DOT OPS	Incident and Accident Data
US CDL	Clandestine Drug Labs
US BROWNFIELDS	A Listing of Brownfields Sites
DOD	Department of Defense Sites
FUDS	Formerly Used Defense Sites
LUCIS	Land Use Control Information System
CONSENT	Superfund (CERCLA) Consent Decrees
ROD	Records Of Decision
UMTRA	Uranium Mill Tailings Sites
ODI	Open Dump Inventory
DEBRIS REGION 9	Torres Martinez Reservation Illegal Dump Site Locations
TSCA	Toxic Substances Control Act
FTTS	FIFRA/ TSCA Tracking System - FIFRA (Federal Insecticide, Fungicide, & Rodenticide Act)/TSCA (Toxic Substances Control Act)
HIST FTTS	FIFRA/TSCA Tracking System Administrative Case Listing
SSTS	Section 7 Tracking Systems
PADS	PCB Activity Database System
MLTS	Material Licensing Tracking System
RADINFO	Radiation Information Database
FINDS	Facility Index System/Facility Registry System
RAATS	RCRA Administrative Action Tracking System

STATE AND LOCAL RECORDS

HIST LF	Historical Landfills
SB193	SB193 Branch Site Inventory List
UST	Underground Storage Tank Database

EXECUTIVE SUMMARY

ENG CONTROLS.....	Engineering Controls Site Listing
INST CONTROL.....	State Superfund Database
VCP.....	Voluntary Cleanup Program Sites
DRYCLEANERS.....	Drycleaner Listing
BROWNFIELDS.....	Kentucky Brownfield Inventory
CDL.....	Clandestine Drug Lab Location Listing
LEAD.....	Environmental Lead Program Report Tracking Database
PSTEAF.....	Facility Ranking List

TRIBAL RECORDS

INDIAN RESERV.....	Indian Reservations
INDIAN ODI.....	Report on the Status of Open Dumps on Indian Lands
INDIAN LUST.....	Leaking Underground Storage Tanks on Indian Land
INDIAN UST.....	Underground Storage Tanks on Indian Land
INDIAN VCP.....	Voluntary Cleanup Priority Listing

EDR PROPRIETARY RECORDS

Manufactured Gas Plants.....	EDR Proprietary Manufactured Gas Plants
------------------------------	---

SURROUNDING SITES: SEARCH RESULTS

Surrounding sites were identified in the following databases.

Elevations have been determined from the USGS Digital Elevation Model and should be evaluated on a relative (not an absolute) basis. Relative elevation information between sites of close proximity should be field verified. Sites with an elevation equal to or higher than the target property have been differentiated below from sites with an elevation lower than the target property.

Page numbers and map identification numbers refer to the EDR Radius Map report where detailed data on individual sites can be reviewed.

Sites listed in ***bold italics*** are in multiple databases.

Unmappable (orphan) sites are not considered in the foregoing analysis.

FEDERAL RECORDS

MINES: Mines Master Index File. The source of this database is the Dept. of Labor, Mine Safety and Health Administration.

A review of the MINES list, as provided by EDR, and dated 02/07/2008 has revealed that there is 1 MINES site within approximately 2.25 miles of the target property.

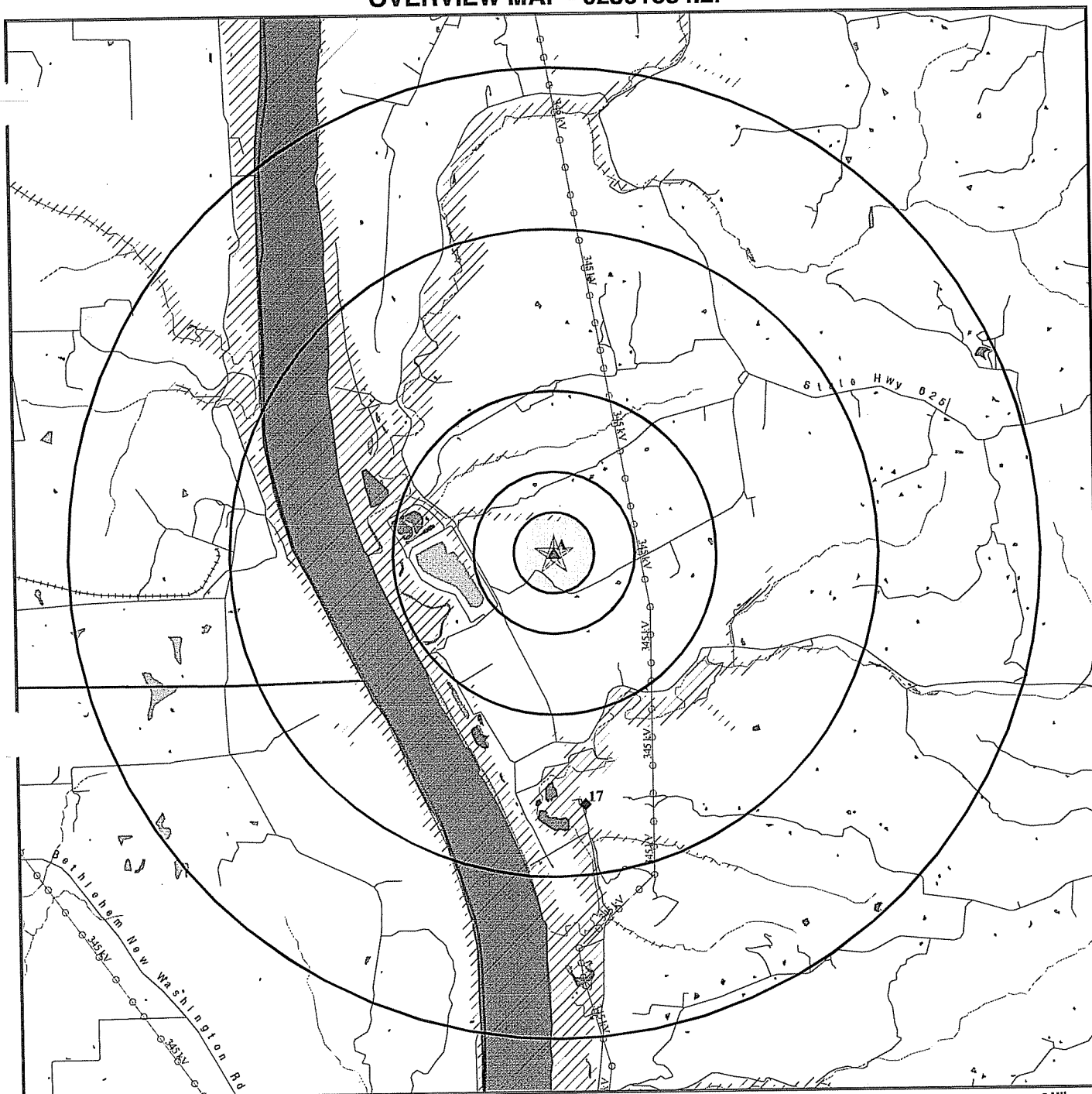
<u>Lower Elevation</u>	<u>Address</u>	<u>Dist / Dir</u>	<u>Map ID</u>	<u>Page</u>
LITER'S QUARRY, INC.	SAND & GRAVEL OPERATION	1 - 2 S	17	40

EXECUTIVE SUMMARY

Due to poor or inadequate address information, the following sites were not mapped:

<u>Site Name</u>	<u>Database(s)</u>
NUGENT ORGANICS LLC	HIST LF
TEXAS GAS - TRIMBLE CO	SHWS
BETHLEHEM REACH - COAST GUARD AID	SHWS
MINTON PROPERTY	SHWS
LOUISVILLE G&E CO TRIMBLE CY GEN STA	RCRA-SQG, FINDS, CERC-NFRAP
LITERS QUARRY INC - TRIMBLE CO SAND & GR	AIRS
WHEELER OIL SERVICE	FINDS, SB193, NPDES, RCRA-NonGen
NUGENT ORGANICS LLC	SWF/LF
DJS AUTO SERVICE	UST
FORMER CRESTWOOD AUTO SALES	UST
JAMES W MALONEY II	UST
FAST LANE FOOD MART	UST
DENNIS E CLAPP	UST
KENNETH GRAVES	UST
PSI - MARBLE HILL SERVICE BUILD	UST
RICHMOND TRADING POST	FINDS, RCRA-NonGen
TRIMBLE COUNTY FARM SUPPLY INC	FINDS, RCRA-NonGen
MARTIN MARIETTA AGGREGATES	FINDS, RCRA-NonGen
JAMES OVERTON (MILTON PLAZA)	FINDS, RCRA-NonGen
PSI MARBLE HILL NUCLEAR GENERATING STA	FINDS, MANIFEST, RCRA-NonGen
PSI MARBLE HILL NUCLEAR GENERATING STATION	FINDS, MANIFEST, RCRA-NonGen
LOUISVILLE GAS & ELECTRIC CO-BEDFORD	FINDS, RCRA-CESQG
BULK TRUCK AND TRANSPORT	FINDS, MANIFEST, RCRA-CESQG
MILTON ASPHALT PLT	ICIS
918 421 HWY	US CDL
TRIMBLE CO GENERATING STATION	NPDES
TRIMBLE CO FISCAL COURT ATHLET	NPDES
LG&E TRIMBLE CO TRANS PIPELINE	NPDES
NUGENT SAND CO	NPDES
NUGENT SAND CO MILTON PLANT	NPDES
MILTON ASPHALT PLANT	NPDES
NUGENT ORGANICS LLC	NPDES

OVERVIEW MAP - 02301084.2r



- ☆ Target Property
- ▲ Sites at elevations higher than or equal to the target property
- ◆ Sites at elevations lower than the target property
- ▲ Manufactured Gas Plants
- ▨ National Priority List Sites
- ▩ Dept. Defense Sites

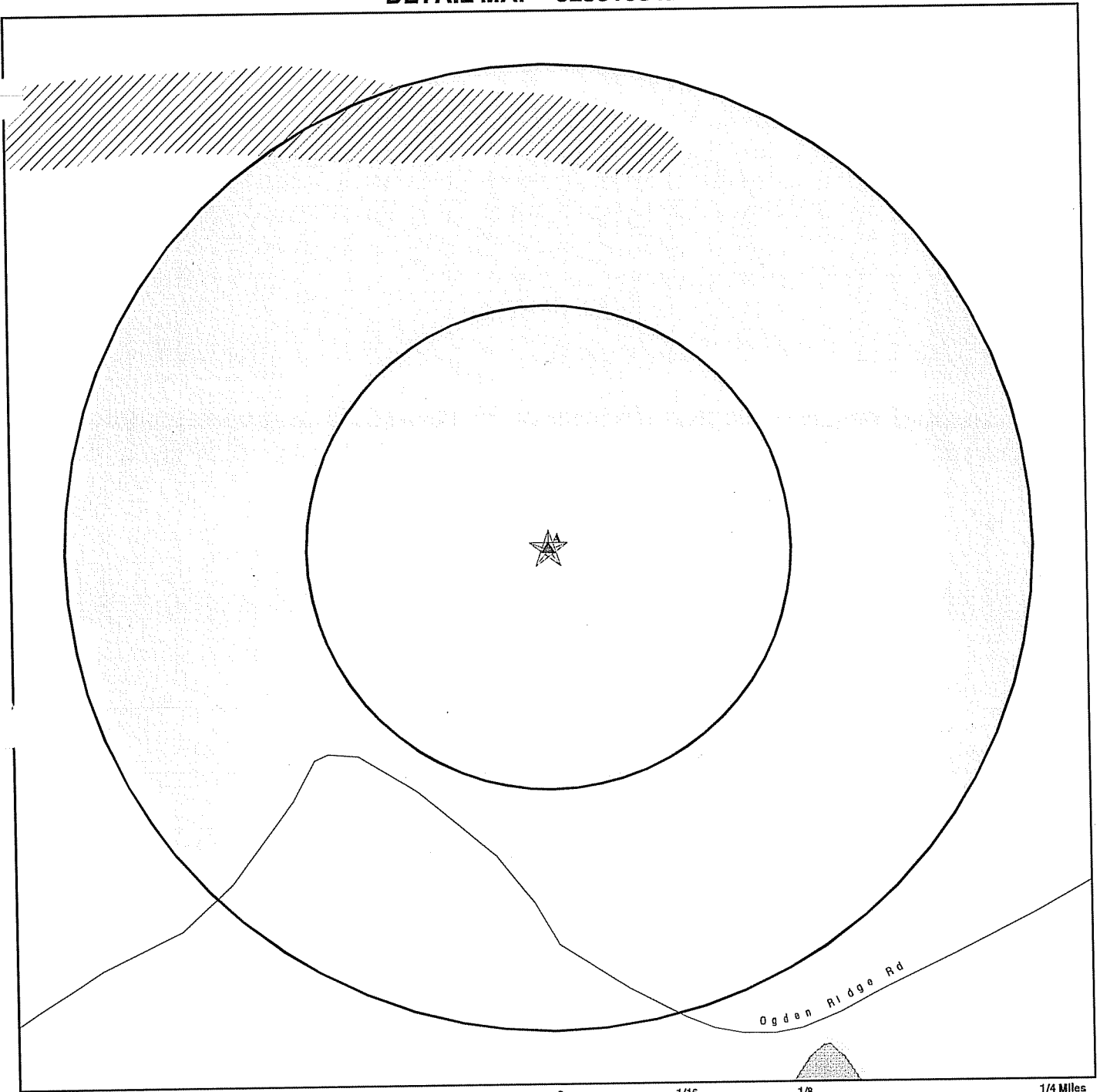
- ▨ Indian Reservations BIA
- ▭ County Boundary
- ⚡ Power transmission lines
- ⚡ Oil & Gas pipelines
- ▨ 100-year flood zone
- ▨ 500-year flood zone
- ▨ National Wetland Inventory
- ▨ State Wetlands

This report includes Interactive Map Layers to display and/or hide map information. The legend includes only those icons for the default map view.

SITE NAME: Louisville Gas & Electric - Timble Co. Generating
ADDRESS: 487 Corn Creek Road
 Bedford KY 40006
LAT/LONG: 38.5976 / 85.4065

CLIENT: ENSR Consulting & Engineering
CONTACT: Dianne Donovan
INQUIRY #: 02301084.2r
DATE: August 22, 2008 3:23 pm

DETAIL MAP - 02301084.2r



- ★ Target Property
- ▲ Sites at elevations higher than or equal to the target property
- ◆ Sites at elevations lower than the target property
- ▲ Manufactured Gas Plants
- ⚡ Sensitive Receptors
- ⊠ National Priority List Sites
- ⊠ Dept. Defense Sites

- ⊠ Indian Reservations BIA
- Oil & Gas pipelines
- ▨ 100-year flood zone
- ▧ 500-year flood zone
- ▨ National Wetland Inventory
- ⊠ State Wetlands

This report includes Interactive Map Layers to display and/or hide map information. The legend includes only those icons for the default map view.

SITE NAME: Louisville Gas & Electric - Timble Co. Generating
ADDRESS: 487 Corn Creek Road
 Bedford KY 40006
LAT/LONG: 38.5976 / 85.4065

CLIENT: ENSR Consulting & Engineering
CONTACT: Dianne Donovan
INQUIRY #: 02301084.2r
DATE: August 22, 2008 3:23 pm

MAP FINDINGS SUMMARY

<u>Database</u>	<u>Target Property</u>	<u>Search Distance (Miles)</u>	<u>< 1/8</u>	<u>1/8 - 1/4</u>	<u>1/4 - 1/2</u>	<u>1/2 - 1</u>	<u>> 1</u>	<u>Total Plotted</u>
<u>FEDERAL RECORDS</u>								
NPL		3.000	0	0	0	0	0	0
Proposed NPL		3.000	0	0	0	0	0	0
Delisted NPL		3.000	0	0	0	0	0	0
NPL LIENS		2.000	0	0	0	0	0	0
CERCLIS		2.500	0	0	0	0	0	0
CERC-NFRAP		2.500	0	0	0	0	0	0
LIENS 2		2.000	0	0	0	0	0	0
CORRACTS		3.000	0	0	0	0	0	0
RCRA-TSDF		2.500	0	0	0	0	0	0
RCRA-LQG		2.250	0	0	0	0	0	0
RCRA-SQG		2.250	0	0	0	0	0	0
RCRA-CESQG		2.250	0	0	0	0	0	0
RCRA-NonGen		2.250	0	0	0	0	0	0
US ENG CONTROLS		2.500	0	0	0	0	0	0
US INST CONTROL		2.500	0	0	0	0	0	0
ERNS	X	2.000	0	0	0	0	0	0
HMIRS		2.000	0	0	0	0	0	0
DOT OPS		2.000	0	0	0	0	0	0
US CDL		2.000	0	0	0	0	0	0
US BROWNFIELDS		2.500	0	0	0	0	0	0
DOD		3.000	0	0	0	0	0	0
FUDS		3.000	0	0	0	0	0	0
LUCIS		2.500	0	0	0	0	0	0
CONSENT		3.000	0	0	0	0	0	0
ROD		3.000	0	0	0	0	0	0
UMTRA		2.500	0	0	0	0	0	0
ODI		2.500	0	0	0	0	0	0
DEBRIS REGION 9		2.500	0	0	0	0	0	0
MINES		2.250	0	0	0	0	1	1
TRIS	X	2.000	0	0	0	0	0	0
TSCA		2.000	0	0	0	0	0	0
FTTS		2.000	0	0	0	0	0	0
HIST FTTS		2.000	0	0	0	0	0	0
SSTS		2.000	0	0	0	0	0	0
ICIS	X	2.000	0	0	0	0	0	0
PADS		2.000	0	0	0	0	0	0
MLTS		2.000	0	0	0	0	0	0
RADINFO		2.000	0	0	0	0	0	0
FINDS		2.000	0	0	0	0	0	0
RAATS		2.000	0	0	0	0	0	0
<u>STATE AND LOCAL RECORDS</u>								
SHWS	X	3.000	0	0	0	0	0	0
SWF/LF	X	2.500	0	0	0	0	0	0
HIST LF		2.500	0	0	0	0	0	0
SB193		2.500	0	0	0	0	0	0
UST		2.250	0	0	0	0	0	0

MAP FINDINGS SUMMARY

Database	Target Property	Search Distance (Miles)	< 1/8	1/8 - 1/4	1/4 - 1/2	1/2 - 1	> 1	Total Plotted
ENG CONTROLS		2.500	0	0	0	0	0	0
INST CONTROL		2.500	0	0	0	0	0	0
VCP		2.500	0	0	0	0	0	0
DRYCLEANERS		2.250	0	0	0	0	0	0
BROWNFIELDS		2.500	0	0	0	0	0	0
CDL		2.000	0	0	0	0	0	0
NPDES	X	2.000	0	0	0	0	0	0
AIRS	X	2.000	0	0	0	0	0	0
LEAD		2.000	0	0	0	0	0	0
PSTEAF		2.500	0	0	0	0	0	0
<u>TRIBAL RECORDS</u>								
INDIAN RESERV		3.000	0	0	0	0	0	0
INDIAN ODI		2.500	0	0	0	0	0	0
INDIAN LUST		2.500	0	0	0	0	0	0
INDIAN UST		2.250	0	0	0	0	0	0
INDIAN VCP		2.500	0	0	0	0	0	0
<u>EDR PROPRIETARY RECORDS</u>								
Manufactured Gas Plants		3.000	0	0	0	0	0	0

NOTES:

TP = Target Property

NR = Not Requested at this Search Distance

Sites may be listed in more than one database

MAP FINDINGS

Map ID Direction Distance Elevation	Site	Database(s)	EDR ID Number EPA ID Number
--	------	-------------	--------------------------------

A1 Target Property	LOUISVILLE GAS & ELECTRIC CO. - TRIMBLE COUNTY STATION 487 CORN CREEK RD BEDFORD, KY 40006	TRIS	1005453534 40006LSVLL48
---------------------------------	---	------	----------------------------

Site 1 of 16 in cluster A

Actual:
799 ft.

A2 Target Property	LOUISVILLE G & E TRIMBLE STA 487 CORN CREEK ROAD BEDFORD, KY 40006	ICIS	1010808147 N/A
---------------------------------	---	------	-------------------

Site 2 of 16 in cluster A

Actual:
799 ft.

ICIS: Enforcement Action ID: FRS ID: Program ID: Action Name:	04-2005-9935 110000377814 PCS KY0041971 LOUISVILLE GAS AND ELECTRIC (LG&E ENERGY) AND KENTUCKY UTILITIES COMPANIES
Facility Name: Facility Address:	LOUISVILLE G & E TRIMBLE STA 487 CORN CREEK ROAD BEDFORD, Kentucky 40006
Enforcement Action Type: Facility County: EPA Region #:	EPCRA 325 Action For Penalty Not reported 4
Program ID: Facility Name: Address: Tribal Indicator: Fed Facility: NAIC Code: SIC Code:	AIRS/AFS 2122300002 LOUISVILLE GAS & ELECTRIC CO. - TRIMBLE COUNTY STATION 487 CORN CREEK ROAD BEDFORD KY 40006 Not reported Not reported Not reported Not reported
Program ID: Facility Name: Address: Tribal Indicator: Fed Facility: NAIC Code: SIC Code:	CAMDBS 6071 LOUISVILLE GAS & ELECTRIC CO. - TRIMBLE COUNTY STATION 487 CORN CREEK ROAD BEDFORD KY 40006 Not reported Not reported Not reported Not reported
Program ID: Facility Name: Address: Tribal Indicator: Fed Facility: NAIC Code: SIC Code:	EGRID 6071 LOUISVILLE GAS & ELECTRIC CO. - TRIMBLE COUNTY STATION 487 CORN CREEK ROAD BEDFORD KY 40006 Not reported Not reported Not reported Not reported
Program ID: Facility Name: Address: Tribal Indicator: Fed Facility: NAIC Code: SIC Code:	FRS 110000377814 LOUISVILLE GAS & ELECTRIC CO. - TRIMBLE COUNTY STATION 487 CORN CREEK ROAD BEDFORD KY 40006 No No Not reported Not reported

Map ID
Direction
Distance
Elevation

MAP FINDINGS

Site

Database(s)

EDR ID Number
EPA ID Number

LOUISVILLE G & E TRIMBLE STA (Continued)

1010808147

Program ID: NEI NEI12576
Facility Name: LOUISVILLE GAS & ELECTRIC CO. - TRIMBLE COUNTY STATION
Address: 487 CORN CREEK ROAD BEDFORD KY 40006
Tribal Indicator: Not reported
Fed Facility: Not reported
NAIC Code: Not reported
SIC Code: Not reported

Program ID: NEI NTI12576
Facility Name: LOUISVILLE GAS & ELECTRIC CO. - TRIMBLE COUNTY STATION
Address: 487 CORN CREEK ROAD BEDFORD KY 40006
Tribal Indicator: Not reported
Fed Facility: Not reported
NAIC Code: Not reported
SIC Code: Not reported

Program ID: NET 212230002
Facility Name: LOUISVILLE GAS & ELECTRIC CO. - TRIMBLE COUNTY STATION
Address: 487 CORN CREEK ROAD BEDFORD KY 40006
Tribal Indicator: Not reported
Fed Facility: Not reported
NAIC Code: Not reported
SIC Code: Not reported

Program ID: NET 212236071
Facility Name: LOUISVILLE GAS & ELECTRIC CO. - TRIMBLE COUNTY STATION
Address: 487 CORN CREEK ROAD BEDFORD KY 40006
Tribal Indicator: Not reported
Fed Facility: Not reported
NAIC Code: Not reported
SIC Code: Not reported

Program ID: NTI NTI12576
Facility Name: LOUISVILLE GAS & ELECTRIC CO. - TRIMBLE COUNTY STATION
Address: 487 CORN CREEK ROAD BEDFORD KY 40006
Tribal Indicator: Not reported
Fed Facility: Not reported
NAIC Code: Not reported
SIC Code: Not reported

Program ID: PCS KY0041971
Facility Name: LOUISVILLE GAS & ELECTRIC CO. - TRIMBLE COUNTY STATION
Address: 487 CORN CREEK ROAD BEDFORD KY 40006
Tribal Indicator: Not reported
Fed Facility: Not reported
NAIC Code: Not reported
SIC Code: Not reported

Program ID: PCS KYR108067
Facility Name: LOUISVILLE GAS & ELECTRIC CO. - TRIMBLE COUNTY STATION
Address: 487 CORN CREEK ROAD BEDFORD KY 40006
Tribal Indicator: Not reported
Fed Facility: Not reported
NAIC Code: Not reported
SIC Code: Not reported

Program ID: RCRAINFO KYD991277096

Map ID
 Direction
 Distance
 Elevation

MAP FINDINGS

Site

Database(s)

EDR ID Number
 EPA ID Number

LOUISVILLE G & E TRIMBLE STA (Continued)

1010808147

Facility Name: LOUISVILLE GAS & ELECTRIC CO. - TRIMBLE COUNTY STATION
 Address: 487 CORN CREEK ROAD BEDFORD KY 40006
 Tribal Indicator: Not reported
 Fed Facility: Not reported
 NAIC Code: Not reported
 SIC Code: Not reported

Program ID: RMP 100000178434
 Facility Name: LOUISVILLE GAS & ELECTRIC CO. - TRIMBLE COUNTY STATION
 Address: 487 CORN CREEK ROAD BEDFORD KY 40006
 Tribal Indicator: Not reported
 Fed Facility: Not reported
 NAIC Code: Not reported
 SIC Code: Not reported

Program ID: TRIS 40006LSVLL487CO
 Facility Name: LOUISVILLE GAS & ELECTRIC CO. - TRIMBLE COUNTY STATION
 Address: 487 CORN CREEK ROAD BEDFORD KY 40006
 Tribal Indicator: Not reported
 Fed Facility: Not reported
 NAIC Code: Not reported
 SIC Code: Not reported

**A3
 Target
 Property**

**LOUISVILLE G & E TRIMBLE STA
 487 CORN CREEK RD
 BEDFORD, KY 40006**

**NPDES S107866049
 N/A**

Site 3 of 16 in cluster A

**Actual:
 799 ft.**

KY NPDES:
 KY DES #: KY0041971
 Facility Addr 2: Not reported
 Facility Status: ACTIVE
 Inactive Date: Not reported
 Design Capacity: 00000.0265
 Fee Category: MAJIND
 SIC Code: 4911
 Lat/Long: +3835050 / -08524430
 Lat/Long Method: A
 USGS Hydrologic Basin Code: 05140101
 Facility Stream Segment: 0007
 Facility Mileage Indicator: 18250
 Basin Code: 0521
 Basin Code Description: OR/OHIO R-MAIN STEM
 DMR Contact: JOHN W MOFFETT, MGR ENV COMPL
 Mailing Address: SHARON DODSON
 Mailing Address 2: PO BOX 32010
 Mailing City,St,Zip: LOUISVILLE, KY 40232
 Permit Issued: 4/23/2002
 Permit Expires: 9/30/2007
 SIC Code Description: ELECTRICAL SERVICES
 Receiving Waters: OHIO RIVER / CORN CRK / BAREBONE CK
 Major/Minor: MAJOR

Map ID
Direction
Distance
Elevation

MAP FINDINGS

Site

Database(s)

EDR ID Number
EPA ID Number

A4 **LOUISVILLE GAS & ELECTRIC - TR**
Target **487 CORN CREEK ROAD**
Property **BEDFORD, KY 40006**

ICIS **1010852439**
 N/A

Site 4 of 16 in cluster A

Actual:
799 ft.

ICIS:
Enforcement Action ID: 04-2005-9935
FRS ID: 110000377814
Program ID: PCS KYR108067
Action Name: LOUISVILLE GAS AND ELECTRIC (LG&E ENERGY) AND KENTUCKY UTILITIES COMPANIES

Facility Name: LOUISVILLE GAS & ELECTRIC - TR
Facility Address: 487 CORN CREEK ROAD
BEDFORD, Kentucky 40006

Enforcement Action Type: EPCRA 325 Action For Penalty
Facility County: Not reported
EPA Region #: 4

Program ID: AIRS/AFS 2122300002
Facility Name: LOUISVILLE GAS & ELECTRIC CO. - TRIMBLE COUNTY STATION
Address: 487 CORN CREEK ROAD BEDFORD KY 40006
Tribal Indicator: Not reported
Fed Facility: Not reported
NAIC Code: Not reported
SIC Code: Not reported

Program ID: CAMDBS 6071
Facility Name: LOUISVILLE GAS & ELECTRIC CO. - TRIMBLE COUNTY STATION
Address: 487 CORN CREEK ROAD BEDFORD KY 40006
Tribal Indicator: Not reported
Fed Facility: Not reported
NAIC Code: Not reported
SIC Code: Not reported

Program ID: EGRID 6071
Facility Name: LOUISVILLE GAS & ELECTRIC CO. - TRIMBLE COUNTY STATION
Address: 487 CORN CREEK ROAD BEDFORD KY 40006
Tribal Indicator: Not reported
Fed Facility: Not reported
NAIC Code: Not reported
SIC Code: Not reported

Program ID: FRS 110000377814
Facility Name: LOUISVILLE GAS & ELECTRIC CO. - TRIMBLE COUNTY STATION
Address: 487 CORN CREEK ROAD BEDFORD KY 40006
Tribal Indicator: No
Fed Facility: No
NAIC Code: Not reported
SIC Code: Not reported

Program ID: NEI NEI12576
Facility Name: LOUISVILLE GAS & ELECTRIC CO. - TRIMBLE COUNTY STATION
Address: 487 CORN CREEK ROAD BEDFORD KY 40006
Tribal Indicator: Not reported
Fed Facility: Not reported
NAIC Code: Not reported
SIC Code: Not reported

Map ID
Direction
Distance
Elevation

MAP FINDINGS

Site

Database(s)

EDR ID Number
EPA ID Number

LOUISVILLE GAS & ELECTRIC - TR (Continued)

1010852439

Program ID: NEI NT112576
Facility Name: LOUISVILLE GAS & ELECTRIC CO. - TRIMBLE COUNTY STATION
Address: 487 CORN CREEK ROAD BEDFORD KY 40006
Tribal Indicator: Not reported
Fed Facility: Not reported
NAIC Code: Not reported
SIC Code: Not reported

Program ID: NET 212230002
Facility Name: LOUISVILLE GAS & ELECTRIC CO. - TRIMBLE COUNTY STATION
Address: 487 CORN CREEK ROAD BEDFORD KY 40006
Tribal Indicator: Not reported
Fed Facility: Not reported
NAIC Code: Not reported
SIC Code: Not reported

Program ID: NET 212236071
Facility Name: LOUISVILLE GAS & ELECTRIC CO. - TRIMBLE COUNTY STATION
Address: 487 CORN CREEK ROAD BEDFORD KY 40006
Tribal Indicator: Not reported
Fed Facility: Not reported
NAIC Code: Not reported
SIC Code: Not reported

Program ID: NTI NT112576
Facility Name: LOUISVILLE GAS & ELECTRIC CO. - TRIMBLE COUNTY STATION
Address: 487 CORN CREEK ROAD BEDFORD KY 40006
Tribal Indicator: Not reported
Fed Facility: Not reported
NAIC Code: Not reported
SIC Code: Not reported

Program ID: PCS KY0041971
Facility Name: LOUISVILLE GAS & ELECTRIC CO. - TRIMBLE COUNTY STATION
Address: 487 CORN CREEK ROAD BEDFORD KY 40006
Tribal Indicator: Not reported
Fed Facility: Not reported
NAIC Code: Not reported
SIC Code: Not reported

Program ID: PCS KYR108067
Facility Name: LOUISVILLE GAS & ELECTRIC CO. - TRIMBLE COUNTY STATION
Address: 487 CORN CREEK ROAD BEDFORD KY 40006
Tribal Indicator: Not reported
Fed Facility: Not reported
NAIC Code: Not reported
SIC Code: Not reported

Program ID: RCRAINFO KYD991277096
Facility Name: LOUISVILLE GAS & ELECTRIC CO. - TRIMBLE COUNTY STATION
Address: 487 CORN CREEK ROAD BEDFORD KY 40006
Tribal Indicator: Not reported
Fed Facility: Not reported
NAIC Code: Not reported
SIC Code: Not reported

Program ID: RMP 100000178434

Map ID
Direction
Distance
Elevation

MAP FINDINGS

Site

Database(s)

EDR ID Number
EPA ID Number

LOUISVILLE GAS & ELECTRIC - TR (Continued)

1010852439

Facility Name: LOUISVILLE GAS & ELECTRIC CO. - TRIMBLE COUNTY STATION
Address: 487 CORN CREEK ROAD BEDFORD KY 40006
Tribal Indicator: Not reported
Fed Facility: Not reported
NAIC Code: Not reported
SIC Code: Not reported

Program ID: TRIS 40006LSVLL487CO
Facility Name: LOUISVILLE GAS & ELECTRIC CO. - TRIMBLE COUNTY STATION
Address: 487 CORN CREEK ROAD BEDFORD KY 40006
Tribal Indicator: Not reported
Fed Facility: Not reported
NAIC Code: Not reported
SIC Code: Not reported

A5 LOUISVILLE GAS & ELECTRIC CO. - TRIMBLE COUNTY STATION
Target 487 CORN CREEK ROAD
Property BEDFORD, KY 40006

ICIS 1010811515
N/A

Site 5 of 16 in cluster A

Actual:
799 ft.

ICIS:
Enforcement Action ID: 04-2005-9935
FRS ID: 110000377814
Program ID: FRS 110000377814
Action Name: LOUISVILLE GAS AND ELECTRIC (LG&E ENERGY) AND KENTUCKY UTILITIES COMPANIES

Facility Name: LOUISVILLE GAS & ELECTRIC CO. - TRIMBLE COUNTY STATION
Facility Address: 487 CORN CREEK ROAD
BEDFORD, Kentucky 40006

Enforcement Action Type: EPCRA 325 Action For Penalty
Facility County: TRIMBLE
EPA Region #: 4

Program ID: AIRS/AFS 2122300002
Facility Name: LOUISVILLE GAS & ELECTRIC CO. - TRIMBLE COUNTY STATION
Address: 487 CORN CREEK ROAD BEDFORD KY 40006
Tribal Indicator: Not reported
Fed Facility: Not reported
NAIC Code: Not reported
SIC Code: Not reported

Program ID: CAMDBS 6071
Facility Name: LOUISVILLE GAS & ELECTRIC CO. - TRIMBLE COUNTY STATION
Address: 487 CORN CREEK ROAD BEDFORD KY 40006
Tribal Indicator: Not reported
Fed Facility: Not reported
NAIC Code: Not reported
SIC Code: Not reported

Program ID: EGRID 6071
Facility Name: LOUISVILLE GAS & ELECTRIC CO. - TRIMBLE COUNTY STATION
Address: 487 CORN CREEK ROAD BEDFORD KY 40006
Tribal Indicator: Not reported
Fed Facility: Not reported
NAIC Code: Not reported
SIC Code: Not reported

Map ID
Direction
Distance
Elevation

MAP FINDINGS

Database(s) EDR ID Number
EPA ID Number

LOUISVILLE GAS & ELECTRIC CO. - TRIMBLE COUNTY STATION (Continued)

1010811515

Program ID: FRS 110000377814
Facility Name: LOUISVILLE GAS & ELECTRIC CO. - TRIMBLE COUNTY STATION
Address: 487 CORN CREEK ROAD BEDFORD KY 40006
Tribal Indicator: No
Fed Facility: No
NAIC Code: Not reported
SIC Code: Not reported

Program ID: NEI NEI12576
Facility Name: LOUISVILLE GAS & ELECTRIC CO. - TRIMBLE COUNTY STATION
Address: 487 CORN CREEK ROAD BEDFORD KY 40006
Tribal Indicator: Not reported
Fed Facility: Not reported
NAIC Code: Not reported
SIC Code: Not reported

Program ID: NEI NTI12576
Facility Name: LOUISVILLE GAS & ELECTRIC CO. - TRIMBLE COUNTY STATION
Address: 487 CORN CREEK ROAD BEDFORD KY 40006
Tribal Indicator: Not reported
Fed Facility: Not reported
NAIC Code: Not reported
SIC Code: Not reported

Program ID: NET 212230002
Facility Name: LOUISVILLE GAS & ELECTRIC CO. - TRIMBLE COUNTY STATION
Address: 487 CORN CREEK ROAD BEDFORD KY 40006
Tribal Indicator: Not reported
Fed Facility: Not reported
NAIC Code: Not reported
SIC Code: Not reported

Program ID: NET 212236071
Facility Name: LOUISVILLE GAS & ELECTRIC CO. - TRIMBLE COUNTY STATION
Address: 487 CORN CREEK ROAD BEDFORD KY 40006
Tribal Indicator: Not reported
Fed Facility: Not reported
NAIC Code: Not reported
SIC Code: Not reported

Program ID: NTI NTI12576
Facility Name: LOUISVILLE GAS & ELECTRIC CO. - TRIMBLE COUNTY STATION
Address: 487 CORN CREEK ROAD BEDFORD KY 40006
Tribal Indicator: Not reported
Fed Facility: Not reported
NAIC Code: Not reported
SIC Code: Not reported

Program ID: PCS KY0041971
Facility Name: LOUISVILLE GAS & ELECTRIC CO. - TRIMBLE COUNTY STATION
Address: 487 CORN CREEK ROAD BEDFORD KY 40006
Tribal Indicator: Not reported
Fed Facility: Not reported
NAIC Code: Not reported
SIC Code: Not reported

Program ID: PCS KYR108067

Map ID
Direction
Distance
Elevation

MAP FINDINGS

EDR ID Number
EPA ID Number
Database(s)

LOUISVILLE GAS & ELECTRIC CO. - TRIMBLE COUNTY STATION (Continued)

1010811515

Facility Name: LOUISVILLE GAS & ELECTRIC CO. - TRIMBLE COUNTY STATION
Address: 487 CORN CREEK ROAD BEDFORD KY 40006
Tribal Indicator: Not reported
Fed Facility: Not reported
NAIC Code: Not reported
SIC Code: Not reported

Program ID: RCRINFO KYD991277096
Facility Name: LOUISVILLE GAS & ELECTRIC CO. - TRIMBLE COUNTY STATION
Address: 487 CORN CREEK ROAD BEDFORD KY 40006
Tribal Indicator: Not reported
Fed Facility: Not reported
NAIC Code: Not reported
SIC Code: Not reported

Program ID: RMP 100000178434
Facility Name: LOUISVILLE GAS & ELECTRIC CO. - TRIMBLE COUNTY STATION
Address: 487 CORN CREEK ROAD BEDFORD KY 40006
Tribal Indicator: Not reported
Fed Facility: Not reported
NAIC Code: Not reported
SIC Code: Not reported

Program ID: TRIS 40006LSVLL487CO
Facility Name: LOUISVILLE GAS & ELECTRIC CO. - TRIMBLE COUNTY STATION
Address: 487 CORN CREEK ROAD BEDFORD KY 40006
Tribal Indicator: Not reported
Fed Facility: Not reported
NAIC Code: Not reported
SIC Code: Not reported

Enforcement Action ID: 04-2005-9935
FRS ID: 110000377814
Program ID: TRIS 40006LSVLL487CO
Action Name: LOUISVILLE GAS AND ELECTRIC (LG&E ENERGY) AND KENTUCKY UTILITIES COMPANIES
Facility Name: LOUISVILLE GAS & ELECTRIC CO. - TRIMBLE COUNTY STATION
Facility Address: 487 CORN CREEK ROAD
BEDFORD, Kentucky 40006
Enforcement Action Type: EPCRA 325 Action For Penalty
Facility County: Not reported
EPA Region #: 4

Program ID: AIRS/AFS 2122300002
Facility Name: LOUISVILLE GAS & ELECTRIC CO. - TRIMBLE COUNTY STATION
Address: 487 CORN CREEK ROAD BEDFORD KY 40006
Tribal Indicator: Not reported
Fed Facility: Not reported
NAIC Code: Not reported
SIC Code: Not reported

Program ID: CAMDBS 6071
Facility Name: LOUISVILLE GAS & ELECTRIC CO. - TRIMBLE COUNTY STATION
Address: 487 CORN CREEK ROAD BEDFORD KY 40006
Tribal Indicator: Not reported
Fed Facility: Not reported
NAIC Code: Not reported

Map ID
Direction
Distance
Elevation

MAP FINDINGS

Site

Database(s)

EDR ID Number
EPA ID Number

LOUISVILLE GAS & ELECTRIC CO. - TRIMBLE COUNTY STATION (Continued)

1010811515

SIC Code: Not reported

Program ID: EGRID 6071
Facility Name: LOUISVILLE GAS & ELECTRIC CO. - TRIMBLE COUNTY STATION
Address: 487 CORN CREEK ROAD BEDFORD KY 40006
Tribal Indicator: Not reported
Fed Facility: Not reported
NAIC Code: Not reported
SIC Code: Not reported

Program ID: FRS 110000377814
Facility Name: LOUISVILLE GAS & ELECTRIC CO. - TRIMBLE COUNTY STATION
Address: 487 CORN CREEK ROAD BEDFORD KY 40006
Tribal Indicator: No
Fed Facility: No
NAIC Code: Not reported
SIC Code: Not reported

Program ID: NEI NEI12576
Facility Name: LOUISVILLE GAS & ELECTRIC CO. - TRIMBLE COUNTY STATION
Address: 487 CORN CREEK ROAD BEDFORD KY 40006
Tribal Indicator: Not reported
Fed Facility: Not reported
NAIC Code: Not reported
SIC Code: Not reported

Program ID: NEI NTI12576
Facility Name: LOUISVILLE GAS & ELECTRIC CO. - TRIMBLE COUNTY STATION
Address: 487 CORN CREEK ROAD BEDFORD KY 40006
Tribal Indicator: Not reported
Fed Facility: Not reported
NAIC Code: Not reported
SIC Code: Not reported

Program ID: NET 212230002
Facility Name: LOUISVILLE GAS & ELECTRIC CO. - TRIMBLE COUNTY STATION
Address: 487 CORN CREEK ROAD BEDFORD KY 40006
Tribal Indicator: Not reported
Fed Facility: Not reported
NAIC Code: Not reported
SIC Code: Not reported

Program ID: NET 212236071
Facility Name: LOUISVILLE GAS & ELECTRIC CO. - TRIMBLE COUNTY STATION
Address: 487 CORN CREEK ROAD BEDFORD KY 40006
Tribal Indicator: Not reported
Fed Facility: Not reported
NAIC Code: Not reported
SIC Code: Not reported

Program ID: NTI NTI12576
Facility Name: LOUISVILLE GAS & ELECTRIC CO. - TRIMBLE COUNTY STATION
Address: 487 CORN CREEK ROAD BEDFORD KY 40006
Tribal Indicator: Not reported
Fed Facility: Not reported
NAIC Code: Not reported
SIC Code: Not reported

Map ID
 Direction
 Distance
 Elevation

MAP FINDINGS

Site

Database(s)

EDR ID Number
 EPA ID Number

LOUISVILLE GAS & ELECTRIC CO. - TRIMBLE COUNTY STATION (Continued)

1010811515

Program ID: PCS KY0041971
 Facility Name: LOUISVILLE GAS & ELECTRIC CO. - TRIMBLE COUNTY STATION
 Address: 487 CORN CREEK ROAD BEDFORD KY 40006
 Tribal Indicator: Not reported
 Fed Facility: Not reported
 NAIC Code: Not reported
 SIC Code: Not reported

Program ID: PCS KYR108067
 Facility Name: LOUISVILLE GAS & ELECTRIC CO. - TRIMBLE COUNTY STATION
 Address: 487 CORN CREEK ROAD BEDFORD KY 40006
 Tribal Indicator: Not reported
 Fed Facility: Not reported
 NAIC Code: Not reported
 SIC Code: Not reported

Program ID: RCRAINFO KYD991277096
 Facility Name: LOUISVILLE GAS & ELECTRIC CO. - TRIMBLE COUNTY STATION
 Address: 487 CORN CREEK ROAD BEDFORD KY 40006
 Tribal Indicator: Not reported
 Fed Facility: Not reported
 NAIC Code: Not reported
 SIC Code: Not reported

Program ID: RMP 10000178434
 Facility Name: LOUISVILLE GAS & ELECTRIC CO. - TRIMBLE COUNTY STATION
 Address: 487 CORN CREEK ROAD BEDFORD KY 40006
 Tribal Indicator: Not reported
 Fed Facility: Not reported
 NAIC Code: Not reported
 SIC Code: Not reported

Program ID: TRIS 40006LSVLL487CO
 Facility Name: LOUISVILLE GAS & ELECTRIC CO. - TRIMBLE COUNTY STATION
 Address: 487 CORN CREEK ROAD BEDFORD KY 40006
 Tribal Indicator: Not reported
 Fed Facility: Not reported
 NAIC Code: Not reported
 SIC Code: Not reported

**A6
 Target
 Property**

**LOUISVILLE GAS & ELECTRIC
 487 CORN CREEK ROAD
 BEDFORD, KY 40006**

**ICIS 1010851194
 N/A**

Site 6 of 16 in cluster A

**Actual:
 799 ft.**

ICIS:
 Enforcement Action ID: 04-2005-9935
 FRS ID: 110000377814
 Program ID: NET 212230002
 Action Name: LOUISVILLE GAS AND ELECTRIC (LG&E ENERGY) AND KENTUCKY UTILITIES COMPANIES
 Facility Name: LOUISVILLE GAS & ELECTRIC
 Facility Address: 487 CORN CREEK ROAD
 BEDFORD, Kentucky 40006
 Enforcement Action Type: EPCRA 325 Action For Penalty
 Facility County: Not reported

Map ID
Direction
Distance
Elevation

MAP FINDINGS

Site

Database(s)

EDR ID Number
EPA ID Number

LOUISVILLE GAS & ELECTRIC (Continued)

1010851194

EPA Region #:	4
Program ID:	AIRS/AFS 2122300002
Facility Name:	LOUISVILLE GAS & ELECTRIC CO. - TRIMBLE COUNTY STATION
Address:	487 CORN CREEK ROAD BEDFORD KY 40006
Tribal Indicator:	Not reported
Fed Facility:	Not reported
NAIC Code:	Not reported
SIC Code:	Not reported
Program ID:	CAMDBS 6071
Facility Name:	LOUISVILLE GAS & ELECTRIC CO. - TRIMBLE COUNTY STATION
Address:	487 CORN CREEK ROAD BEDFORD KY 40006
Tribal Indicator:	Not reported
Fed Facility:	Not reported
NAIC Code:	Not reported
SIC Code:	Not reported
Program ID:	EGRID 6071
Facility Name:	LOUISVILLE GAS & ELECTRIC CO. - TRIMBLE COUNTY STATION
Address:	487 CORN CREEK ROAD BEDFORD KY 40006
Tribal Indicator:	Not reported
Fed Facility:	Not reported
NAIC Code:	Not reported
SIC Code:	Not reported
Program ID:	FRS 110000377814
Facility Name:	LOUISVILLE GAS & ELECTRIC CO. - TRIMBLE COUNTY STATION
Address:	487 CORN CREEK ROAD BEDFORD KY 40006
Tribal Indicator:	No
Fed Facility:	No
NAIC Code:	Not reported
SIC Code:	Not reported
Program ID:	NEI NEI12576
Facility Name:	LOUISVILLE GAS & ELECTRIC CO. - TRIMBLE COUNTY STATION
Address:	487 CORN CREEK ROAD BEDFORD KY 40006
Tribal Indicator:	Not reported
Fed Facility:	Not reported
NAIC Code:	Not reported
SIC Code:	Not reported
Program ID:	NEI NTI12576
Facility Name:	LOUISVILLE GAS & ELECTRIC CO. - TRIMBLE COUNTY STATION
Address:	487 CORN CREEK ROAD BEDFORD KY 40006
Tribal Indicator:	Not reported
Fed Facility:	Not reported
NAIC Code:	Not reported
SIC Code:	Not reported
Program ID:	NET 2122300002
Facility Name:	LOUISVILLE GAS & ELECTRIC CO. - TRIMBLE COUNTY STATION
Address:	487 CORN CREEK ROAD BEDFORD KY 40006
Tribal Indicator:	Not reported
Fed Facility:	Not reported
NAIC Code:	Not reported
SIC Code:	Not reported

Map ID
Direction
Distance
Elevation

MAP FINDINGS

Site

Database(s)

EDR ID Number
EPA ID Number

LOUISVILLE GAS & ELECTRIC (Continued)

1010851194

Program ID: NET 212236071
Facility Name: LOUISVILLE GAS & ELECTRIC CO. - TRIMBLE COUNTY STATION
Address: 487 CORN CREEK ROAD BEDFORD KY 40006
Tribal Indicator: Not reported
Fed Facility: Not reported
NAIC Code: Not reported
SIC Code: Not reported

Program ID: NTI NTI12576
Facility Name: LOUISVILLE GAS & ELECTRIC CO. - TRIMBLE COUNTY STATION
Address: 487 CORN CREEK ROAD BEDFORD KY 40006
Tribal Indicator: Not reported
Fed Facility: Not reported
NAIC Code: Not reported
SIC Code: Not reported

Program ID: PCS KY0041971
Facility Name: LOUISVILLE GAS & ELECTRIC CO. - TRIMBLE COUNTY STATION
Address: 487 CORN CREEK ROAD BEDFORD KY 40006
Tribal Indicator: Not reported
Fed Facility: Not reported
NAIC Code: Not reported
SIC Code: Not reported

Program ID: PCS KYR108067
Facility Name: LOUISVILLE GAS & ELECTRIC CO. - TRIMBLE COUNTY STATION
Address: 487 CORN CREEK ROAD BEDFORD KY 40006
Tribal Indicator: Not reported
Fed Facility: Not reported
NAIC Code: Not reported
SIC Code: Not reported

Program ID: RCRAINFO KYD991277096
Facility Name: LOUISVILLE GAS & ELECTRIC CO. - TRIMBLE COUNTY STATION
Address: 487 CORN CREEK ROAD BEDFORD KY 40006
Tribal Indicator: Not reported
Fed Facility: Not reported
NAIC Code: Not reported
SIC Code: Not reported

Program ID: RMP 100000178434
Facility Name: LOUISVILLE GAS & ELECTRIC CO. - TRIMBLE COUNTY STATION
Address: 487 CORN CREEK ROAD BEDFORD KY 40006
Tribal Indicator: Not reported
Fed Facility: Not reported
NAIC Code: Not reported
SIC Code: Not reported

Program ID: TRIS 40006LSVLL487CO
Facility Name: LOUISVILLE GAS & ELECTRIC CO. - TRIMBLE COUNTY STATION
Address: 487 CORN CREEK ROAD BEDFORD KY 40006
Tribal Indicator: Not reported
Fed Facility: Not reported
NAIC Code: Not reported
SIC Code: Not reported

MAP FINDINGS

Map ID
Direction
Distance
Elevation

Site

Database(s)

EDR ID Number
EPA ID Number

A7 **TRIMBLE COUNTY**
Target **487 CORN CREEK ROAD**
Property **BEDFORD, KY 40006**

ICIS **1010815290**
 N/A

Site 7 of 16 in cluster A

Actual:
799 ft.

ICIS:
 Enforcement Action ID: 04-2005-9935
 FRS ID: 110000377814
 Program ID: CAMDBS 6071
 Action Name: LOUISVILLE GAS AND ELECTRIC (LG&E ENERGY) AND KENTUCKY UTILITIES COMPANIES
 Facility Name: TRIMBLE COUNTY
 Facility Address: 487 CORN CREEK ROAD
 BEDFORD, Kentucky 40006
 Enforcement Action Type: EPCRA 325 Action For Penalty
 Facility County: Not reported
 EPA Region #: 4

Program ID: AIRS/AFS 2122300002
 Facility Name: LOUISVILLE GAS & ELECTRIC CO. - TRIMBLE COUNTY STATION
 Address: 487 CORN CREEK ROAD BEDFORD KY 40006
 Tribal Indicator: Not reported
 Fed Facility: Not reported
 NAIC Code: Not reported
 SIC Code: Not reported

Program ID: CAMDBS 6071
 Facility Name: LOUISVILLE GAS & ELECTRIC CO. - TRIMBLE COUNTY STATION
 Address: 487 CORN CREEK ROAD BEDFORD KY 40006
 Tribal Indicator: Not reported
 Fed Facility: Not reported
 NAIC Code: Not reported
 SIC Code: Not reported

Program ID: EGRID 6071
 Facility Name: LOUISVILLE GAS & ELECTRIC CO. - TRIMBLE COUNTY STATION
 Address: 487 CORN CREEK ROAD BEDFORD KY 40006
 Tribal Indicator: Not reported
 Fed Facility: Not reported
 NAIC Code: Not reported
 SIC Code: Not reported

Program ID: FRS 110000377814
 Facility Name: LOUISVILLE GAS & ELECTRIC CO. - TRIMBLE COUNTY STATION
 Address: 487 CORN CREEK ROAD BEDFORD KY 40006
 Tribal Indicator: No
 Fed Facility: No
 NAIC Code: Not reported
 SIC Code: Not reported

Program ID: NEI12576
 Facility Name: LOUISVILLE GAS & ELECTRIC CO. - TRIMBLE COUNTY STATION
 Address: 487 CORN CREEK ROAD BEDFORD KY 40006
 Tribal Indicator: Not reported
 Fed Facility: Not reported
 NAIC Code: Not reported
 SIC Code: Not reported

Map ID
Direction
Distance
Elevation

MAP FINDINGS

Site

Database(s)

EDR ID Number
EPA ID Number

TRIMBLE COUNTY (Continued)

1010815290

Program ID: NEI NT112576
Facility Name: LOUISVILLE GAS & ELECTRIC CO. - TRIMBLE COUNTY STATION
Address: 487 CORN CREEK ROAD BEDFORD KY 40006
Tribal Indicator: Not reported
Fed Facility: Not reported
NAIC Code: Not reported
SIC Code: Not reported

Program ID: NET 212230002
Facility Name: LOUISVILLE GAS & ELECTRIC CO. - TRIMBLE COUNTY STATION
Address: 487 CORN CREEK ROAD BEDFORD KY 40006
Tribal Indicator: Not reported
Fed Facility: Not reported
NAIC Code: Not reported
SIC Code: Not reported

Program ID: NET 212236071
Facility Name: LOUISVILLE GAS & ELECTRIC CO. - TRIMBLE COUNTY STATION
Address: 487 CORN CREEK ROAD BEDFORD KY 40006
Tribal Indicator: Not reported
Fed Facility: Not reported
NAIC Code: Not reported
SIC Code: Not reported

Program ID: NTI NT112576
Facility Name: LOUISVILLE GAS & ELECTRIC CO. - TRIMBLE COUNTY STATION
Address: 487 CORN CREEK ROAD BEDFORD KY 40006
Tribal Indicator: Not reported
Fed Facility: Not reported
NAIC Code: Not reported
SIC Code: Not reported

Program ID: PCS KY0041971
Facility Name: LOUISVILLE GAS & ELECTRIC CO. - TRIMBLE COUNTY STATION
Address: 487 CORN CREEK ROAD BEDFORD KY 40006
Tribal Indicator: Not reported
Fed Facility: Not reported
NAIC Code: Not reported
SIC Code: Not reported

Program ID: PCS KYR108067
Facility Name: LOUISVILLE GAS & ELECTRIC CO. - TRIMBLE COUNTY STATION
Address: 487 CORN CREEK ROAD BEDFORD KY 40006
Tribal Indicator: Not reported
Fed Facility: Not reported
NAIC Code: Not reported
SIC Code: Not reported

Program ID: RCRAINFO KYD991277096
Facility Name: LOUISVILLE GAS & ELECTRIC CO. - TRIMBLE COUNTY STATION
Address: 487 CORN CREEK ROAD BEDFORD KY 40006
Tribal Indicator: Not reported
Fed Facility: Not reported
NAIC Code: Not reported
SIC Code: Not reported

Program ID: RMP 100000178434

Map ID
Direction
Distance
Elevation

MAP FINDINGS

Site

Database(s)

EDR ID Number
EPA ID Number

TRIMBLE COUNTY (Continued)

1010815290

Facility Name: LOUISVILLE GAS & ELECTRIC CO. - TRIMBLE COUNTY STATION
Address: 487 CORN CREEK ROAD BEDFORD KY 40006
Tribal Indicator: Not reported
Fed Facility: Not reported
NAIC Code: Not reported
SIC Code: Not reported

Program ID: TRIS 40006LSVLL487CO
Facility Name: LOUISVILLE GAS & ELECTRIC CO. - TRIMBLE COUNTY STATION
Address: 487 CORN CREEK ROAD BEDFORD KY 40006
Tribal Indicator: Not reported
Fed Facility: Not reported
NAIC Code: Not reported
SIC Code: Not reported

Enforcement Action ID: 04-2005-9935
FRS ID: 110000377814
Program ID: NTI NTI12576
Action Name: LOUISVILLE GAS AND ELECTRIC (LG&E ENERGY) AND KENTUCKY UTILITIES COMPANIES
Facility Name: TRIMBLE COUNTY
Facility Address: 487 CORN CREEK ROAD
BEDFORD, Kentucky 40006
Enforcement Action Type: EPCRA 325 Action For Penalty
Facility County: Not reported
EPA Region #: 4

Program ID: AIRS/AFS 2122300002
Facility Name: LOUISVILLE GAS & ELECTRIC CO. - TRIMBLE COUNTY STATION
Address: 487 CORN CREEK ROAD BEDFORD KY 40006
Tribal Indicator: Not reported
Fed Facility: Not reported
NAIC Code: Not reported
SIC Code: Not reported

Program ID: CAMDBS 6071
Facility Name: LOUISVILLE GAS & ELECTRIC CO. - TRIMBLE COUNTY STATION
Address: 487 CORN CREEK ROAD BEDFORD KY 40006
Tribal Indicator: Not reported
Fed Facility: Not reported
NAIC Code: Not reported
SIC Code: Not reported

Program ID: EGRID 6071
Facility Name: LOUISVILLE GAS & ELECTRIC CO. - TRIMBLE COUNTY STATION
Address: 487 CORN CREEK ROAD BEDFORD KY 40006
Tribal Indicator: Not reported
Fed Facility: Not reported
NAIC Code: Not reported
SIC Code: Not reported

Program ID: FRS 110000377814
Facility Name: LOUISVILLE GAS & ELECTRIC CO. - TRIMBLE COUNTY STATION
Address: 487 CORN CREEK ROAD BEDFORD KY 40006
Tribal Indicator: No
Fed Facility: No
NAIC Code: Not reported

Map ID
Direction
Distance
Elevation

MAP FINDINGS

Site

Database(s)

EDR ID Number
EPA ID Number

TRIMBLE COUNTY (Continued)

1010815290

SIC Code: Not reported

Program ID: NEI NEI12576
Facility Name: LOUISVILLE GAS & ELECTRIC CO. - TRIMBLE COUNTY STATION
Address: 487 CORN CREEK ROAD BEDFORD KY 40006
Tribal Indicator: Not reported
Fed Facility: Not reported
NAIC Code: Not reported
SIC Code: Not reported

Program ID: NEI NTI12576
Facility Name: LOUISVILLE GAS & ELECTRIC CO. - TRIMBLE COUNTY STATION
Address: 487 CORN CREEK ROAD BEDFORD KY 40006
Tribal Indicator: Not reported
Fed Facility: Not reported
NAIC Code: Not reported
SIC Code: Not reported

Program ID: NET 212230002
Facility Name: LOUISVILLE GAS & ELECTRIC CO. - TRIMBLE COUNTY STATION
Address: 487 CORN CREEK ROAD BEDFORD KY 40006
Tribal Indicator: Not reported
Fed Facility: Not reported
NAIC Code: Not reported
SIC Code: Not reported

Program ID: NET 212236071
Facility Name: LOUISVILLE GAS & ELECTRIC CO. - TRIMBLE COUNTY STATION
Address: 487 CORN CREEK ROAD BEDFORD KY 40006
Tribal Indicator: Not reported
Fed Facility: Not reported
NAIC Code: Not reported
SIC Code: Not reported

Program ID: NTI NTI12576
Facility Name: LOUISVILLE GAS & ELECTRIC CO. - TRIMBLE COUNTY STATION
Address: 487 CORN CREEK ROAD BEDFORD KY 40006
Tribal Indicator: Not reported
Fed Facility: Not reported
NAIC Code: Not reported
SIC Code: Not reported

Program ID: PCS KY0041971
Facility Name: LOUISVILLE GAS & ELECTRIC CO. - TRIMBLE COUNTY STATION
Address: 487 CORN CREEK ROAD BEDFORD KY 40006
Tribal Indicator: Not reported
Fed Facility: Not reported
NAIC Code: Not reported
SIC Code: Not reported

Program ID: PCS KYR108067
Facility Name: LOUISVILLE GAS & ELECTRIC CO. - TRIMBLE COUNTY STATION
Address: 487 CORN CREEK ROAD BEDFORD KY 40006
Tribal Indicator: Not reported
Fed Facility: Not reported
NAIC Code: Not reported
SIC Code: Not reported

Map ID
Direction
Distance
Elevation

MAP FINDINGS

Site

Database(s)

EDR ID Number
EPA ID Number

TRIMBLE COUNTY (Continued)

1010815290

Program ID: RCRAINFO KYD991277096
Facility Name: LOUISVILLE GAS & ELECTRIC CO. - TRIMBLE COUNTY STATION
Address: 487 CORN CREEK ROAD BEDFORD KY 40006
Tribal Indicator: Not reported
Fed Facility: Not reported
NAIC Code: Not reported
SIC Code: Not reported

Program ID: RMP 100000178434
Facility Name: LOUISVILLE GAS & ELECTRIC CO. - TRIMBLE COUNTY STATION
Address: 487 CORN CREEK ROAD BEDFORD KY 40006
Tribal Indicator: Not reported
Fed Facility: Not reported
NAIC Code: Not reported
SIC Code: Not reported

Program ID: TRIS 40006LSVLL487CO
Facility Name: LOUISVILLE GAS & ELECTRIC CO. - TRIMBLE COUNTY STATION
Address: 487 CORN CREEK ROAD BEDFORD KY 40006
Tribal Indicator: Not reported
Fed Facility: Not reported
NAIC Code: Not reported
SIC Code: Not reported

Enforcement Action ID: 04-2005-9935
FRS ID: 110000377814
Program ID: NET 212236071
Action Name: LOUISVILLE GAS AND ELECTRIC (LG&E ENERGY) AND KENTUCKY UTILITIES COMPANIES
Facility Name: TRIMBLE COUNTY
Facility Address: 487 CORN CREEK ROAD
BEDFORD, Kentucky 40006
Enforcement Action Type: EPCRA 325 Action For Penalty
Facility County: Not reported
EPA Region #: 4

Program ID: AIRS/AFS 2122300002
Facility Name: LOUISVILLE GAS & ELECTRIC CO. - TRIMBLE COUNTY STATION
Address: 487 CORN CREEK ROAD BEDFORD KY 40006
Tribal Indicator: Not reported
Fed Facility: Not reported
NAIC Code: Not reported
SIC Code: Not reported

Program ID: CAMDBS 6071
Facility Name: LOUISVILLE GAS & ELECTRIC CO. - TRIMBLE COUNTY STATION
Address: 487 CORN CREEK ROAD BEDFORD KY 40006
Tribal Indicator: Not reported
Fed Facility: Not reported
NAIC Code: Not reported
SIC Code: Not reported

Program ID: EGRID 6071
Facility Name: LOUISVILLE GAS & ELECTRIC CO. - TRIMBLE COUNTY STATION
Address: 487 CORN CREEK ROAD BEDFORD KY 40006
Tribal Indicator: Not reported
Fed Facility: Not reported

Map ID
Direction
Distance
Elevation

MAP FINDINGS

Site

Database(s)

EDR ID Number
EPA ID Number

TRIMBLE COUNTY (Continued)

1010815290

NAIC Code: Not reported
SIC Code: Not reported

Program ID: FRS 110000377814
Facility Name: LOUISVILLE GAS & ELECTRIC CO. - TRIMBLE COUNTY STATION
Address: 487 CORN CREEK ROAD BEDFORD KY 40006
Tribal Indicator: No
Fed Facility: No
NAIC Code: Not reported
SIC Code: Not reported

Program ID: NEI NEI12576
Facility Name: LOUISVILLE GAS & ELECTRIC CO. - TRIMBLE COUNTY STATION
Address: 487 CORN CREEK ROAD BEDFORD KY 40006
Tribal Indicator: Not reported
Fed Facility: Not reported
NAIC Code: Not reported
SIC Code: Not reported

Program ID: NEI NTI12576
Facility Name: LOUISVILLE GAS & ELECTRIC CO. - TRIMBLE COUNTY STATION
Address: 487 CORN CREEK ROAD BEDFORD KY 40006
Tribal Indicator: Not reported
Fed Facility: Not reported
NAIC Code: Not reported
SIC Code: Not reported

Program ID: NET 212230002
Facility Name: LOUISVILLE GAS & ELECTRIC CO. - TRIMBLE COUNTY STATION
Address: 487 CORN CREEK ROAD BEDFORD KY 40006
Tribal Indicator: Not reported
Fed Facility: Not reported
NAIC Code: Not reported
SIC Code: Not reported

Program ID: NET 212236071
Facility Name: LOUISVILLE GAS & ELECTRIC CO. - TRIMBLE COUNTY STATION
Address: 487 CORN CREEK ROAD BEDFORD KY 40006
Tribal Indicator: Not reported
Fed Facility: Not reported
NAIC Code: Not reported
SIC Code: Not reported

Program ID: NTI NTI12576
Facility Name: LOUISVILLE GAS & ELECTRIC CO. - TRIMBLE COUNTY STATION
Address: 487 CORN CREEK ROAD BEDFORD KY 40006
Tribal Indicator: Not reported
Fed Facility: Not reported
NAIC Code: Not reported
SIC Code: Not reported

Program ID: PCS KY0041971
Facility Name: LOUISVILLE GAS & ELECTRIC CO. - TRIMBLE COUNTY STATION
Address: 487 CORN CREEK ROAD BEDFORD KY 40006
Tribal Indicator: Not reported
Fed Facility: Not reported
NAIC Code: Not reported

Map ID
Direction
Distance
Elevation

MAP FINDINGS

Site

Database(s)

EDR ID Number
EPA ID Number

TRIMBLE COUNTY (Continued)

1010815290

SIC Code: Not reported

Program ID: PCS KYR108067
Facility Name: LOUISVILLE GAS & ELECTRIC CO. - TRIMBLE COUNTY STATION
Address: 487 CORN CREEK ROAD BEDFORD KY 40006
Tribal Indicator: Not reported
Fed Facility: Not reported
NAIC Code: Not reported
SIC Code: Not reported

Program ID: RCRAINFO KYD991277096
Facility Name: LOUISVILLE GAS & ELECTRIC CO. - TRIMBLE COUNTY STATION
Address: 487 CORN CREEK ROAD BEDFORD KY 40006
Tribal Indicator: Not reported
Fed Facility: Not reported
NAIC Code: Not reported
SIC Code: Not reported

Program ID: RMP 10000178434
Facility Name: LOUISVILLE GAS & ELECTRIC CO. - TRIMBLE COUNTY STATION
Address: 487 CORN CREEK ROAD BEDFORD KY 40006
Tribal Indicator: Not reported
Fed Facility: Not reported
NAIC Code: Not reported
SIC Code: Not reported

Program ID: TRIS 40006LSVLL487CO
Facility Name: LOUISVILLE GAS & ELECTRIC CO. - TRIMBLE COUNTY STATION
Address: 487 CORN CREEK ROAD BEDFORD KY 40006
Tribal Indicator: Not reported
Fed Facility: Not reported
NAIC Code: Not reported
SIC Code: Not reported

Enforcement Action ID: 04-2005-9935
FRS ID: 110000377814
Program ID: NEI NT112576
Action Name: LOUISVILLE GAS AND ELECTRIC (LG&E ENERGY) AND KENTUCKY UTILITIES COMPANIES
Facility Name: TRIMBLE COUNTY
Facility Address: 487 CORN CREEK ROAD
BEDFORD, Kentucky 40006
Enforcement Action Type: EPCRA 325 Action For Penalty
Facility County: Not reported
EPA Region #: 4

Program ID: AIRS/AFS 2122300002
Facility Name: LOUISVILLE GAS & ELECTRIC CO. - TRIMBLE COUNTY STATION
Address: 487 CORN CREEK ROAD BEDFORD KY 40006
Tribal Indicator: Not reported
Fed Facility: Not reported
NAIC Code: Not reported
SIC Code: Not reported

Program ID: CAMDBS 6071
Facility Name: LOUISVILLE GAS & ELECTRIC CO. - TRIMBLE COUNTY STATION
Address: 487 CORN CREEK ROAD BEDFORD KY 40006

Map ID
Direction
Distance
Elevation

MAP FINDINGS

Site

Database(s)

EDR ID Number
EPA ID Number

TRIMBLE COUNTY (Continued)

1010815290

Tribal Indicator: Not reported
Fed Facility: Not reported
NAIC Code: Not reported
SIC Code: Not reported

Program ID: EGRID 6071
Facility Name: LOUISVILLE GAS & ELECTRIC CO. - TRIMBLE COUNTY STATION
Address: 487 CORN CREEK ROAD BEDFORD KY 40006
Tribal Indicator: Not reported
Fed Facility: Not reported
NAIC Code: Not reported
SIC Code: Not reported

Program ID: FRS 110000377814
Facility Name: LOUISVILLE GAS & ELECTRIC CO. - TRIMBLE COUNTY STATION
Address: 487 CORN CREEK ROAD BEDFORD KY 40006
Tribal Indicator: No
Fed Facility: No
NAIC Code: Not reported
SIC Code: Not reported

Program ID: NEI NEI12576
Facility Name: LOUISVILLE GAS & ELECTRIC CO. - TRIMBLE COUNTY STATION
Address: 487 CORN CREEK ROAD BEDFORD KY 40006
Tribal Indicator: Not reported
Fed Facility: Not reported
NAIC Code: Not reported
SIC Code: Not reported

Program ID: NEI NTI12576
Facility Name: LOUISVILLE GAS & ELECTRIC CO. - TRIMBLE COUNTY STATION
Address: 487 CORN CREEK ROAD BEDFORD KY 40006
Tribal Indicator: Not reported
Fed Facility: Not reported
NAIC Code: Not reported
SIC Code: Not reported

Program ID: NET 212230002
Facility Name: LOUISVILLE GAS & ELECTRIC CO. - TRIMBLE COUNTY STATION
Address: 487 CORN CREEK ROAD BEDFORD KY 40006
Tribal Indicator: Not reported
Fed Facility: Not reported
NAIC Code: Not reported
SIC Code: Not reported

Program ID: NET 212236071
Facility Name: LOUISVILLE GAS & ELECTRIC CO. - TRIMBLE COUNTY STATION
Address: 487 CORN CREEK ROAD BEDFORD KY 40006
Tribal Indicator: Not reported
Fed Facility: Not reported
NAIC Code: Not reported
SIC Code: Not reported

Program ID: NTI NTI12576
Facility Name: LOUISVILLE GAS & ELECTRIC CO. - TRIMBLE COUNTY STATION
Address: 487 CORN CREEK ROAD BEDFORD KY 40006
Tribal Indicator: Not reported

Map ID
Direction
Distance
Elevation

MAP FINDINGS

Site

Database(s)

EDR ID Number
EPA ID Number

TRIMBLE COUNTY (Continued)

1010815290

Fed Facility: Not reported
NAIC Code: Not reported
SIC Code: Not reported

Program ID: PCS KY0041971
Facility Name: LOUISVILLE GAS & ELECTRIC CO. - TRIMBLE COUNTY STATION
Address: 487 CORN CREEK ROAD BEDFORD KY 40006
Tribal Indicator: Not reported
Fed Facility: Not reported
NAIC Code: Not reported
SIC Code: Not reported

Program ID: PCS KYR108067
Facility Name: LOUISVILLE GAS & ELECTRIC CO. - TRIMBLE COUNTY STATION
Address: 487 CORN CREEK ROAD BEDFORD KY 40006
Tribal Indicator: Not reported
Fed Facility: Not reported
NAIC Code: Not reported
SIC Code: Not reported

Program ID: RCRINFO KYD991277096
Facility Name: LOUISVILLE GAS & ELECTRIC CO. - TRIMBLE COUNTY STATION
Address: 487 CORN CREEK ROAD BEDFORD KY 40006
Tribal Indicator: Not reported
Fed Facility: Not reported
NAIC Code: Not reported
SIC Code: Not reported

Program ID: RMP 100000178434
Facility Name: LOUISVILLE GAS & ELECTRIC CO. - TRIMBLE COUNTY STATION
Address: 487 CORN CREEK ROAD BEDFORD KY 40006
Tribal Indicator: Not reported
Fed Facility: Not reported
NAIC Code: Not reported
SIC Code: Not reported

Program ID: TRIS 40006LSVLL487CO
Facility Name: LOUISVILLE GAS & ELECTRIC CO. - TRIMBLE COUNTY STATION
Address: 487 CORN CREEK ROAD BEDFORD KY 40006
Tribal Indicator: Not reported
Fed Facility: Not reported
NAIC Code: Not reported
SIC Code: Not reported

A8
Target
Property

TRIMBLE COUNTY STATION
487 CORN CREEK ROAD
BEDFORD, KY 40006

ICIS 1010812818
N/A

Site 8 of 16 in cluster A

Actual:
799 ft.

ICIS:
Enforcement Action ID: 04-2005-9935
FRS ID: 110000377814
Program ID: RMP 100000178434
Action Name: LOUISVILLE GAS AND ELECTRIC (LG&E ENERGY) AND KENTUCKY UTILITIES COMPANIES
Facility Name: TRIMBLE COUNTY STATION

Map ID
Direction
Distance
Elevation

MAP FINDINGS

Site

Database(s)

EDR ID Number
EPA ID Number

TRIMBLE COUNTY STATION (Continued)

1010812818

Facility Address: 487 CORN CREEK ROAD
BEDFORD, Kentucky 40006

Enforcement Action Type: EPCRA 325 Action For Penalty

Facility County: Not reported

EPA Region #: 4

Program ID: AIRS/AFS 2122300002

Facility Name: LOUISVILLE GAS & ELECTRIC CO. - TRIMBLE COUNTY STATION

Address: 487 CORN CREEK ROAD BEDFORD KY 40006

Tribal Indicator: Not reported

Fed Facility: Not reported

NAIC Code: Not reported

SIC Code: Not reported

Program ID: CAMDBS 6071

Facility Name: LOUISVILLE GAS & ELECTRIC CO. - TRIMBLE COUNTY STATION

Address: 487 CORN CREEK ROAD BEDFORD KY 40006

Tribal Indicator: Not reported

Fed Facility: Not reported

NAIC Code: Not reported

SIC Code: Not reported

Program ID: EGRID 6071

Facility Name: LOUISVILLE GAS & ELECTRIC CO. - TRIMBLE COUNTY STATION

Address: 487 CORN CREEK ROAD BEDFORD KY 40006

Tribal Indicator: Not reported

Fed Facility: Not reported

NAIC Code: Not reported

SIC Code: Not reported

Program ID: FRS 110000377814

Facility Name: LOUISVILLE GAS & ELECTRIC CO. - TRIMBLE COUNTY STATION

Address: 487 CORN CREEK ROAD BEDFORD KY 40006

Tribal Indicator: No

Fed Facility: No

NAIC Code: Not reported

SIC Code: Not reported

Program ID: NEI NE112576

Facility Name: LOUISVILLE GAS & ELECTRIC CO. - TRIMBLE COUNTY STATION

Address: 487 CORN CREEK ROAD BEDFORD KY 40006

Tribal Indicator: Not reported

Fed Facility: Not reported

NAIC Code: Not reported

SIC Code: Not reported

Program ID: NEI NT112576

Facility Name: LOUISVILLE GAS & ELECTRIC CO. - TRIMBLE COUNTY STATION

Address: 487 CORN CREEK ROAD BEDFORD KY 40006

Tribal Indicator: Not reported

Fed Facility: Not reported

NAIC Code: Not reported

SIC Code: Not reported

Program ID: NET 2122300002

Facility Name: LOUISVILLE GAS & ELECTRIC CO. - TRIMBLE COUNTY STATION

Address: 487 CORN CREEK ROAD BEDFORD KY 40006

Map ID
Direction
Distance
Elevation

MAP FINDINGS

Site

Database(s)

EDR ID Number
EPA ID Number

TRIMBLE COUNTY STATION (Continued)

1010812818

Tribal Indicator: Not reported
Fed Facility: Not reported
NAIC Code: Not reported
SIC Code: Not reported

Program ID: NET 212236071
Facility Name: LOUISVILLE GAS & ELECTRIC CO. - TRIMBLE COUNTY STATION
Address: 487 CORN CREEK ROAD BEDFORD KY 40006
Tribal Indicator: Not reported
Fed Facility: Not reported
NAIC Code: Not reported
SIC Code: Not reported

Program ID: NTI NTI12576
Facility Name: LOUISVILLE GAS & ELECTRIC CO. - TRIMBLE COUNTY STATION
Address: 487 CORN CREEK ROAD BEDFORD KY 40006
Tribal Indicator: Not reported
Fed Facility: Not reported
NAIC Code: Not reported
SIC Code: Not reported

Program ID: PCS KY0041971
Facility Name: LOUISVILLE GAS & ELECTRIC CO. - TRIMBLE COUNTY STATION
Address: 487 CORN CREEK ROAD BEDFORD KY 40006
Tribal Indicator: Not reported
Fed Facility: Not reported
NAIC Code: Not reported
SIC Code: Not reported

Program ID: PCS KYR108067
Facility Name: LOUISVILLE GAS & ELECTRIC CO. - TRIMBLE COUNTY STATION
Address: 487 CORN CREEK ROAD BEDFORD KY 40006
Tribal Indicator: Not reported
Fed Facility: Not reported
NAIC Code: Not reported
SIC Code: Not reported

Program ID: RCRAINFO KYD991277096
Facility Name: LOUISVILLE GAS & ELECTRIC CO. - TRIMBLE COUNTY STATION
Address: 487 CORN CREEK ROAD BEDFORD KY 40006
Tribal Indicator: Not reported
Fed Facility: Not reported
NAIC Code: Not reported
SIC Code: Not reported

Program ID: RMP 100000178434
Facility Name: LOUISVILLE GAS & ELECTRIC CO. - TRIMBLE COUNTY STATION
Address: 487 CORN CREEK ROAD BEDFORD KY 40006
Tribal Indicator: Not reported
Fed Facility: Not reported
NAIC Code: Not reported
SIC Code: Not reported

Program ID: TRIS 40006LSVLL487CO
Facility Name: LOUISVILLE GAS & ELECTRIC CO. - TRIMBLE COUNTY STATION
Address: 487 CORN CREEK ROAD BEDFORD KY 40006
Tribal Indicator: Not reported

Map ID
Direction
Distance
Elevation

MAP FINDINGS

Site

Database(s)

EDR ID Number
EPA ID Number

TRIMBLE COUNTY STATION (Continued)

1010812818

Fed Facility: Not reported
NAIC Code: Not reported
SIC Code: Not reported

A9 Target Property LOUISVILLE G & E CO/TRIMBLE COUNTY
487 CORN CREEK ROAD
BEDFORD, KY 40006

ICIS 1010838262
N/A

Site 9 of 16 in cluster A

Actual:
799 ft.

ICIS:

Enforcement Action ID: 04-2005-9935
FRS ID: 110000377814
Program ID: RCRAINFO KYD991277096
Action Name: LOUISVILLE GAS AND ELECTRIC (LG&E ENERGY) AND KENTUCKY UTILITIES COMPANIES

Facility Name: LOUISVILLE G & E CO/TRIMBLE COUNTY
Facility Address: 487 CORN CREEK ROAD
BEDFORD, Kentucky 40006

Enforcement Action Type: EPCRA 325 Action For Penalty
Facility County: Not reported
EPA Region #: 4

Program ID: AIRS/AFS 2122300002
Facility Name: LOUISVILLE GAS & ELECTRIC CO. - TRIMBLE COUNTY STATION
Address: 487 CORN CREEK ROAD BEDFORD KY 40006
Tribal Indicator: Not reported
Fed Facility: Not reported
NAIC Code: Not reported
SIC Code: Not reported

Program ID: CAMDBS 6071
Facility Name: LOUISVILLE GAS & ELECTRIC CO. - TRIMBLE COUNTY STATION
Address: 487 CORN CREEK ROAD BEDFORD KY 40006
Tribal Indicator: Not reported
Fed Facility: Not reported
NAIC Code: Not reported
SIC Code: Not reported

Program ID: EGRID 6071
Facility Name: LOUISVILLE GAS & ELECTRIC CO. - TRIMBLE COUNTY STATION
Address: 487 CORN CREEK ROAD BEDFORD KY 40006
Tribal Indicator: Not reported
Fed Facility: Not reported
NAIC Code: Not reported
SIC Code: Not reported

Program ID: FRS 110000377814
Facility Name: LOUISVILLE GAS & ELECTRIC CO. - TRIMBLE COUNTY STATION
Address: 487 CORN CREEK ROAD BEDFORD KY 40006
Tribal Indicator: No
Fed Facility: No
NAIC Code: Not reported
SIC Code: Not reported

Program ID: NEI NEI12576
Facility Name: LOUISVILLE GAS & ELECTRIC CO. - TRIMBLE COUNTY STATION

Map ID
Direction
Distance
Elevation

MAP FINDINGS

Site

Database(s)

EDR ID Number
EPA ID Number

LOUISVILLE G & E CO/TRIMBLE COUNTY (Continued)

1010838262

Address: 487 CORN CREEK ROAD BEDFORD KY 40006
Tribal Indicator: Not reported
Fed Facility: Not reported
NAIC Code: Not reported
SIC Code: Not reported

Program ID: NEI NTI12576
Facility Name: LOUISVILLE GAS & ELECTRIC CO. - TRIMBLE COUNTY STATION
Address: 487 CORN CREEK ROAD BEDFORD KY 40006
Tribal Indicator: Not reported
Fed Facility: Not reported
NAIC Code: Not reported
SIC Code: Not reported

Program ID: NET 212230002
Facility Name: LOUISVILLE GAS & ELECTRIC CO. - TRIMBLE COUNTY STATION
Address: 487 CORN CREEK ROAD BEDFORD KY 40006
Tribal Indicator: Not reported
Fed Facility: Not reported
NAIC Code: Not reported
SIC Code: Not reported

Program ID: NET 212236071
Facility Name: LOUISVILLE GAS & ELECTRIC CO. - TRIMBLE COUNTY STATION
Address: 487 CORN CREEK ROAD BEDFORD KY 40006
Tribal Indicator: Not reported
Fed Facility: Not reported
NAIC Code: Not reported
SIC Code: Not reported

Program ID: NTI NTI12576
Facility Name: LOUISVILLE GAS & ELECTRIC CO. - TRIMBLE COUNTY STATION
Address: 487 CORN CREEK ROAD BEDFORD KY 40006
Tribal Indicator: Not reported
Fed Facility: Not reported
NAIC Code: Not reported
SIC Code: Not reported

Program ID: PCS KY0041971
Facility Name: LOUISVILLE GAS & ELECTRIC CO. - TRIMBLE COUNTY STATION
Address: 487 CORN CREEK ROAD BEDFORD KY 40006
Tribal Indicator: Not reported
Fed Facility: Not reported
NAIC Code: Not reported
SIC Code: Not reported

Program ID: PCS KYR108067
Facility Name: LOUISVILLE GAS & ELECTRIC CO. - TRIMBLE COUNTY STATION
Address: 487 CORN CREEK ROAD BEDFORD KY 40006
Tribal Indicator: Not reported
Fed Facility: Not reported
NAIC Code: Not reported
SIC Code: Not reported

Program ID: RCRAINFO KYD991277096
Facility Name: LOUISVILLE GAS & ELECTRIC CO. - TRIMBLE COUNTY STATION
Address: 487 CORN CREEK ROAD BEDFORD KY 40006

Map ID
Direction
Distance
Elevation

MAP FINDINGS

Site

Database(s)

EDR ID Number
EPA ID Number

LOUISVILLE G & E CO/TRIMBLE COUNTY (Continued)

1010838262

Tribal Indicator: Not reported
Fed Facility: Not reported
NAIC Code: Not reported
SIC Code: Not reported

Program ID: RMP 100000178434
Facility Name: LOUISVILLE GAS & ELECTRIC CO. - TRIMBLE COUNTY STATION
Address: 487 CORN CREEK ROAD BEDFORD KY 40006
Tribal Indicator: Not reported
Fed Facility: Not reported
NAIC Code: Not reported
SIC Code: Not reported

Program ID: TRIS 40006LSVLL487CO
Facility Name: LOUISVILLE GAS & ELECTRIC CO. - TRIMBLE COUNTY STATION
Address: 487 CORN CREEK ROAD BEDFORD KY 40006
Tribal Indicator: Not reported
Fed Facility: Not reported
NAIC Code: Not reported
SIC Code: Not reported

A10
Target
Property

487 CORN CREEK ROAD
BEDFORD, KY 40006

ICIS 1010909590
N/A

Site 10 of 16 in cluster A

Actual:
799 ft.

ICIS:
Enforcement Action ID: 04-2005-9935
FRS ID: 110000377814
Program ID: NEI NEI12576
Action Name: LOUISVILLE GAS AND ELECTRIC (LG&E ENERGY) AND KENTUCKY UTILITIES COMPANIES
Facility Name: Not reported
Facility Address: 487 CORN CREEK ROAD
BEDFORD, Kentucky 40006
Enforcement Action Type: EPCRA 325 Action For Penalty
Facility County: Not reported
EPA Region #: 4

Program ID: AIRS/AFS 2122300002
Facility Name: LOUISVILLE GAS & ELECTRIC CO. - TRIMBLE COUNTY STATION
Address: 487 CORN CREEK ROAD BEDFORD KY 40006
Tribal Indicator: Not reported
Fed Facility: Not reported
NAIC Code: Not reported
SIC Code: Not reported

Program ID: CAMDBS 6071
Facility Name: LOUISVILLE GAS & ELECTRIC CO. - TRIMBLE COUNTY STATION
Address: 487 CORN CREEK ROAD BEDFORD KY 40006
Tribal Indicator: Not reported
Fed Facility: Not reported
NAIC Code: Not reported
SIC Code: Not reported

Program ID: EGRID 6071

Map ID
Direction
Distance
Elevation

MAP FINDINGS

Site

Database(s)

EDR ID Number
EPA ID Number

(Continued)

1010909590

Facility Name: LOUISVILLE GAS & ELECTRIC CO. - TRIMBLE COUNTY STATION
Address: 487 CORN CREEK ROAD BEDFORD KY 40006
Tribal Indicator: Not reported
Fed Facility: Not reported
NAIC Code: Not reported
SIC Code: Not reported

Program ID: FRS 110000377814
Facility Name: LOUISVILLE GAS & ELECTRIC CO. - TRIMBLE COUNTY STATION
Address: 487 CORN CREEK ROAD BEDFORD KY 40006
Tribal Indicator: No
Fed Facility: No
NAIC Code: Not reported
SIC Code: Not reported

Program ID: NEI NEI12576
Facility Name: LOUISVILLE GAS & ELECTRIC CO. - TRIMBLE COUNTY STATION
Address: 487 CORN CREEK ROAD BEDFORD KY 40006
Tribal Indicator: Not reported
Fed Facility: Not reported
NAIC Code: Not reported
SIC Code: Not reported

Program ID: NEI NTI12576
Facility Name: LOUISVILLE GAS & ELECTRIC CO. - TRIMBLE COUNTY STATION
Address: 487 CORN CREEK ROAD BEDFORD KY 40006
Tribal Indicator: Not reported
Fed Facility: Not reported
NAIC Code: Not reported
SIC Code: Not reported

Program ID: NET 212230002
Facility Name: LOUISVILLE GAS & ELECTRIC CO. - TRIMBLE COUNTY STATION
Address: 487 CORN CREEK ROAD BEDFORD KY 40006
Tribal Indicator: Not reported
Fed Facility: Not reported
NAIC Code: Not reported
SIC Code: Not reported

Program ID: NET 212236071
Facility Name: LOUISVILLE GAS & ELECTRIC CO. - TRIMBLE COUNTY STATION
Address: 487 CORN CREEK ROAD BEDFORD KY 40006
Tribal Indicator: Not reported
Fed Facility: Not reported
NAIC Code: Not reported
SIC Code: Not reported

Program ID: NTI NTI12576
Facility Name: LOUISVILLE GAS & ELECTRIC CO. - TRIMBLE COUNTY STATION
Address: 487 CORN CREEK ROAD BEDFORD KY 40006
Tribal Indicator: Not reported
Fed Facility: Not reported
NAIC Code: Not reported
SIC Code: Not reported

Program ID: PCS KY0041971
Facility Name: LOUISVILLE GAS & ELECTRIC CO. - TRIMBLE COUNTY STATION

Map ID
Direction
Distance
Elevation

MAP FINDINGS

Site

Database(s)

EDR ID Number
EPA ID Number

(Continued)

1010909590

Address: 487 CORN CREEK ROAD BEDFORD KY 40006
Tribal Indicator: Not reported
Fed Facility: Not reported
NAIC Code: Not reported
SIC Code: Not reported

Program ID: PCS KYR108067
Facility Name: LOUISVILLE GAS & ELECTRIC CO. - TRIMBLE COUNTY STATION
Address: 487 CORN CREEK ROAD BEDFORD KY 40006
Tribal Indicator: Not reported
Fed Facility: Not reported
NAIC Code: Not reported
SIC Code: Not reported

Program ID: RCRINFO KYD991277096
Facility Name: LOUISVILLE GAS & ELECTRIC CO. - TRIMBLE COUNTY STATION
Address: 487 CORN CREEK ROAD BEDFORD KY 40006
Tribal Indicator: Not reported
Fed Facility: Not reported
NAIC Code: Not reported
SIC Code: Not reported

Program ID: RMP 100000178434
Facility Name: LOUISVILLE GAS & ELECTRIC CO. - TRIMBLE COUNTY STATION
Address: 487 CORN CREEK ROAD BEDFORD KY 40006
Tribal Indicator: Not reported
Fed Facility: Not reported
NAIC Code: Not reported
SIC Code: Not reported

Program ID: TRIS 40006LSVLL487CO
Facility Name: LOUISVILLE GAS & ELECTRIC CO. - TRIMBLE COUNTY STATION
Address: 487 CORN CREEK ROAD BEDFORD KY 40006
Tribal Indicator: Not reported
Fed Facility: Not reported
NAIC Code: Not reported
SIC Code: Not reported

Enforcement Action ID: 04-2005-9935
FRS ID: 110000377814
Program ID: EGRID 6071
Action Name: LOUISVILLE GAS AND ELECTRIC (LG&E ENERGY) AND KENTUCKY UTILITIES COMPANIES
Facility Name: Not reported
Facility Address: 487 CORN CREEK ROAD
BEDFORD, Kentucky 40006
Enforcement Action Type: EPCRA 325 Action For Penalty
Facility County: Not reported
EPA Region #: 4

Program ID: AIRS/AFS 2122300002
Facility Name: LOUISVILLE GAS & ELECTRIC CO. - TRIMBLE COUNTY STATION
Address: 487 CORN CREEK ROAD BEDFORD KY 40006
Tribal Indicator: Not reported
Fed Facility: Not reported
NAIC Code: Not reported
SIC Code: Not reported

Map ID
Direction
Distance
Elevation

MAP FINDINGS

Site

Database(s)

EDR ID Number
EPA ID Number

(Continued)

1010909590

Program ID: CAMDBS 6071
Facility Name: LOUISVILLE GAS & ELECTRIC CO. - TRIMBLE COUNTY STATION
Address: 487 CORN CREEK ROAD BEDFORD KY 40006
Tribal Indicator: Not reported
Fed Facility: Not reported
NAIC Code: Not reported
SIC Code: Not reported

Program ID: EGRID 6071
Facility Name: LOUISVILLE GAS & ELECTRIC CO. - TRIMBLE COUNTY STATION
Address: 487 CORN CREEK ROAD BEDFORD KY 40006
Tribal Indicator: Not reported
Fed Facility: Not reported
NAIC Code: Not reported
SIC Code: Not reported

Program ID: FRS 110000377814
Facility Name: LOUISVILLE GAS & ELECTRIC CO. - TRIMBLE COUNTY STATION
Address: 487 CORN CREEK ROAD BEDFORD KY 40006
Tribal Indicator: No
Fed Facility: No
NAIC Code: Not reported
SIC Code: Not reported

Program ID: NEI NEI12576
Facility Name: LOUISVILLE GAS & ELECTRIC CO. - TRIMBLE COUNTY STATION
Address: 487 CORN CREEK ROAD BEDFORD KY 40006
Tribal Indicator: Not reported
Fed Facility: Not reported
NAIC Code: Not reported
SIC Code: Not reported

Program ID: NEI NTI12576
Facility Name: LOUISVILLE GAS & ELECTRIC CO. - TRIMBLE COUNTY STATION
Address: 487 CORN CREEK ROAD BEDFORD KY 40006
Tribal Indicator: Not reported
Fed Facility: Not reported
NAIC Code: Not reported
SIC Code: Not reported

Program ID: NET 212230002
Facility Name: LOUISVILLE GAS & ELECTRIC CO. - TRIMBLE COUNTY STATION
Address: 487 CORN CREEK ROAD BEDFORD KY 40006
Tribal Indicator: Not reported
Fed Facility: Not reported
NAIC Code: Not reported
SIC Code: Not reported

Program ID: NET 212236071
Facility Name: LOUISVILLE GAS & ELECTRIC CO. - TRIMBLE COUNTY STATION
Address: 487 CORN CREEK ROAD BEDFORD KY 40006
Tribal Indicator: Not reported
Fed Facility: Not reported
NAIC Code: Not reported
SIC Code: Not reported

Program ID: NTI NTI12576

Map ID
Direction
Distance
Elevation

MAP FINDINGS

Site

Database(s)

EDR ID Number
EPA ID Number

(Continued)

1010909590

Facility Name: LOUISVILLE GAS & ELECTRIC CO. - TRIMBLE COUNTY STATION
Address: 487 CORN CREEK ROAD BEDFORD KY 40006
Tribal Indicator: Not reported
Fed Facility: Not reported
NAIC Code: Not reported
SIC Code: Not reported

Program ID: PCS KY0041971
Facility Name: LOUISVILLE GAS & ELECTRIC CO. - TRIMBLE COUNTY STATION
Address: 487 CORN CREEK ROAD BEDFORD KY 40006
Tribal Indicator: Not reported
Fed Facility: Not reported
NAIC Code: Not reported
SIC Code: Not reported

Program ID: PCS KYR108067
Facility Name: LOUISVILLE GAS & ELECTRIC CO. - TRIMBLE COUNTY STATION
Address: 487 CORN CREEK ROAD BEDFORD KY 40006
Tribal Indicator: Not reported
Fed Facility: Not reported
NAIC Code: Not reported
SIC Code: Not reported

Program ID: RCRAINFO KYD991277096
Facility Name: LOUISVILLE GAS & ELECTRIC CO. - TRIMBLE COUNTY STATION
Address: 487 CORN CREEK ROAD BEDFORD KY 40006
Tribal Indicator: Not reported
Fed Facility: Not reported
NAIC Code: Not reported
SIC Code: Not reported

Program ID: RMP 10000178434
Facility Name: LOUISVILLE GAS & ELECTRIC CO. - TRIMBLE COUNTY STATION
Address: 487 CORN CREEK ROAD BEDFORD KY 40006
Tribal Indicator: Not reported
Fed Facility: Not reported
NAIC Code: Not reported
SIC Code: Not reported

Program ID: TRIS 40006LSVLL487CO
Facility Name: LOUISVILLE GAS & ELECTRIC CO. - TRIMBLE COUNTY STATION
Address: 487 CORN CREEK ROAD BEDFORD KY 40006
Tribal Indicator: Not reported
Fed Facility: Not reported
NAIC Code: Not reported
SIC Code: Not reported

MAP FINDINGS

Map ID
Direction
Distance
Elevation

Site

Database(s)

EDR ID Number
EPA ID Number

A11 **LOUISVILLE GAS & ELECTRIC - TRIMBLE CO G**
Target **487 CORN CREEK RD**
Property **BEDFORD, KY 40006**

SHWS **S106886749**
AIRES **N/A**

Site 11 of 16 in cluster A

Actual:
799 ft.

SHWS:
Status: **Active**
Longitude: -85.411944
Latitude: 38.584722
Facility Address 2: Not reported
Subject Item County: Not reported
Sub Item Longitude: Not reported
Subject Item Address: NONE
Subject Item Address2: Not reported
Subject Item City,St,Zip: Not reported
Facility Group: 1
Regulatory Desc: State Superfund
Closure Option: Not reported
Side SG: 17857
Closure Date: Not reported
Description: LOUISVILLE GAS & ELECTRIC CO. - TRIMBLE COUNTY GEN

AIRES:
Facility: 2122300002
Facility End Date: Not reported
Contact Name: Ms. Sharon Dodson
Contact Addr: 220 W Main St
City: Louisville
State: KY
Zip: 40232
Phone: 502-627-2940
Daq contact fax: 502-627-2550
Daq contact email: sharon.dodson@eon-us.com
Emps: 135
Plant Class Descr.: P1; PSD>100TYCr, 10TYIndHAP, 25TYCmbHAP
Principal Product: ELECTRIC
Acreage: 2126.8000000000002
Latitude/Longitude: 38.584721999999999 / -85.411944000000005
SIC: 4911
SIC Desc: Electric Services
NAIC: 221112
NAIC Desc: Fossil Fuel Electric Power Generation

A12 **487 CORN CREEK ROAD**
Target **487 CORN CREEK ROAD**
Property **BEDFORD, KY 40006**

ERNS **2003654445**
N/A

Site 12 of 16 in cluster A

Actual:
799 ft.

[Click this hyperlink](#) while viewing on your computer to access additional ERNS detail in the EDR Site Report.

Map ID
Direction
Distance
Elevation

MAP FINDINGS

Site

Database(s)

EDR ID Number
EPA ID Number

A13
Target
Property

LOUISVILLE GAS & ELECTRIC/TRIMBLE STATIO
487 CORN CREEK ROAD
BEDFORD, KY 40006

ICIS 1010909591
N/A

Site 13 of 16 in cluster A

Actual:
799 ft.

ICIS:

Enforcement Action ID: 04-2005-9935
FRS ID: 110000377814
Program ID: AIRS/AFS 2122300002
Action Name: LOUISVILLE GAS AND ELECTRIC (LG&E ENERGY) AND KENTUCKY UTILITIES COMPANIES
Facility Name: LOUISVILLE GAS & ELECTRIC/TRIMBLE STATIO
Facility Address: 487 CORN CREEK ROAD
BEDFORD, Kentucky 40006
Enforcement Action Type: EPCRA 325 Action For Penalty
Facility County: Not reported
EPA Region #: 4

Program ID: AIRS/AFS 2122300002
Facility Name: LOUISVILLE GAS & ELECTRIC CO. - TRIMBLE COUNTY STATION
Address: 487 CORN CREEK ROAD BEDFORD KY 40006
Tribal Indicator: Not reported
Fed Facility: Not reported
NAIC Code: Not reported
SIC Code: Not reported

Program ID: CAMDBS 6071
Facility Name: LOUISVILLE GAS & ELECTRIC CO. - TRIMBLE COUNTY STATION
Address: 487 CORN CREEK ROAD BEDFORD KY 40006
Tribal Indicator: Not reported
Fed Facility: Not reported
NAIC Code: Not reported
SIC Code: Not reported

Program ID: EGRID 6071
Facility Name: LOUISVILLE GAS & ELECTRIC CO. - TRIMBLE COUNTY STATION
Address: 487 CORN CREEK ROAD BEDFORD KY 40006
Tribal Indicator: Not reported
Fed Facility: Not reported
NAIC Code: Not reported
SIC Code: Not reported

Program ID: FRS 110000377814
Facility Name: LOUISVILLE GAS & ELECTRIC CO. - TRIMBLE COUNTY STATION
Address: 487 CORN CREEK ROAD BEDFORD KY 40006
Tribal Indicator: No
Fed Facility: No
NAIC Code: Not reported
SIC Code: Not reported

Program ID: NEI NE12576
Facility Name: LOUISVILLE GAS & ELECTRIC CO. - TRIMBLE COUNTY STATION
Address: 487 CORN CREEK ROAD BEDFORD KY 40006
Tribal Indicator: Not reported
Fed Facility: Not reported
NAIC Code: Not reported
SIC Code: Not reported

Map ID
Direction
Distance
Elevation

MAP FINDINGS

Site

Database(s)

EDR ID Number
EPA ID Number

LOUISVILLE GAS & ELECTRIC/TRIMBLE STATIO (Continued)

1010909591

Program ID: NEI NT112576
Facility Name: LOUISVILLE GAS & ELECTRIC CO. - TRIMBLE COUNTY STATION
Address: 487 CORN CREEK ROAD BEDFORD KY 40006
Tribal Indicator: Not reported
Fed Facility: Not reported
NAIC Code: Not reported
SIC Code: Not reported

Program ID: NET 212230002
Facility Name: LOUISVILLE GAS & ELECTRIC CO. - TRIMBLE COUNTY STATION
Address: 487 CORN CREEK ROAD BEDFORD KY 40006
Tribal Indicator: Not reported
Fed Facility: Not reported
NAIC Code: Not reported
SIC Code: Not reported

Program ID: NET 212236071
Facility Name: LOUISVILLE GAS & ELECTRIC CO. - TRIMBLE COUNTY STATION
Address: 487 CORN CREEK ROAD BEDFORD KY 40006
Tribal Indicator: Not reported
Fed Facility: Not reported
NAIC Code: Not reported
SIC Code: Not reported

Program ID: NT1 NT112576
Facility Name: LOUISVILLE GAS & ELECTRIC CO. - TRIMBLE COUNTY STATION
Address: 487 CORN CREEK ROAD BEDFORD KY 40006
Tribal Indicator: Not reported
Fed Facility: Not reported
NAIC Code: Not reported
SIC Code: Not reported

Program ID: PCS KY0041971
Facility Name: LOUISVILLE GAS & ELECTRIC CO. - TRIMBLE COUNTY STATION
Address: 487 CORN CREEK ROAD BEDFORD KY 40006
Tribal Indicator: Not reported
Fed Facility: Not reported
NAIC Code: Not reported
SIC Code: Not reported

Program ID: PCS KYR108067
Facility Name: LOUISVILLE GAS & ELECTRIC CO. - TRIMBLE COUNTY STATION
Address: 487 CORN CREEK ROAD BEDFORD KY 40006
Tribal Indicator: Not reported
Fed Facility: Not reported
NAIC Code: Not reported
SIC Code: Not reported

Program ID: RCRAINFO KYD991277096
Facility Name: LOUISVILLE GAS & ELECTRIC CO. - TRIMBLE COUNTY STATION
Address: 487 CORN CREEK ROAD BEDFORD KY 40006
Tribal Indicator: Not reported
Fed Facility: Not reported
NAIC Code: Not reported
SIC Code: Not reported

Program ID: RMP 100000178434

Map ID
 Direction
 Distance
 Elevation

MAP FINDINGS

Site

Database(s)

EDR ID Number
 EPA ID Number

LOUISVILLE GAS & ELECTRIC/TRIMBLE STATIO (Continued)

1010909591

Facility Name: LOUISVILLE GAS & ELECTRIC CO. - TRIMBLE COUNTY STATION
 Address: 487 CORN CREEK ROAD BEDFORD KY 40006
 Tribal Indicator: Not reported
 Fed Facility: Not reported
 NAIC Code: Not reported
 SIC Code: Not reported

Program ID: TRIS 40006LSVLL487CO
 Facility Name: LOUISVILLE GAS & ELECTRIC CO. - TRIMBLE COUNTY STATION
 Address: 487 CORN CREEK ROAD BEDFORD KY 40006
 Tribal Indicator: Not reported
 Fed Facility: Not reported
 NAIC Code: Not reported
 SIC Code: Not reported

A14 LOUISVILLE GAS & ELECTRIC - TRIMBLE CO G
 Target 487 CORN CREEK RD
 Property BEDFORD, KY 40006

SWF/LF S107602670
 N/A

Site 14 of 16 in cluster A

Actual: LF:
799 ft. Facility ID: 4054
 Status: Proposed
 Facility Type: Special Waste Landfill-Coal

A15 LOUISVILLE GAS & ELECTRIC - TR
 Target 487 CORN CREEK RD
 Property BEDFORD, KY 40006

NPDES S108902866
 N/A

Site 15 of 16 in cluster A

Actual: KY NPDES:
799 ft. KY DES #: KYR108067
 Facility Addr 2: Not reported
 Facility Status: ACTIVE
 Inactive Date: Not reported
 Design Capacity: Not reported
 Fee Category: Not reported
 SIC Code: 1611
 Lat/Long: Not reported
 Lat/Long Method: Not reported
 USGS Hydrologic Basin Code: Not reported
 Facility Stream Segment: Not reported
 Facility Mileage Indicator: Not reported
 Basin Code: Not reported
 Basin Code Description: Not reported
 DMR Contact: WILLIAM LEELAND
 Mailing Address: WILLIAM LEELAND
 Mailing Address 2: 221 CORN CRK RD
 Mailing City,St,Zip: BEDFORD, KY 40006
 Permit Issued: 9/15/2006
 Permit Expires: 9/30/2007
 SIC Code Description: HWY & ST CONST., EXC. ELEV HWY
 Receiving Waters: Not reported

Map ID
 Direction
 Distance
 Elevation

MAP FINDINGS

Site

Database(s)

EDR ID Number
 EPA ID Number

LOUISVILLE GAS & ELECTRIC - TR (Continued)

S108902866

Major/Minor: MINOR

A16 TRIMBLE CO GENERATING STATION
 Target 487 CORN CREEK RD
 Property BEDFORD, KY 40006

NPDES S108901542
 N/A

Site 16 of 16 in cluster A

Actual: 799 ft.
 KY NPDES:
 KY DES #: KYR104642
 Facility Addr 2: Not reported
 Facility Status: INACTIVE
 Inactive Date: 9/22/2004
 Design Capacity: Not reported
 Fee Category: Not reported
 SIC Code: 8741
 Lat/Long: +3836060 / -08520380
 Lat/Long Method: A
 USGS Hydrologic Basin Code: 05140101
 Facility Stream Segment: Not reported
 Facility Mileage Indicator: Not reported
 Basin Code: Not reported
 Basin Code Description: Not reported
 DMR Contact: CARYL M PFEIFFER
 Mailing Address: LG&E ENERGY
 Mailing Address 2: PO BOX 32010 220 W MAIN ST
 Mailing City,St,Zip: LOUISVILLE, KY 40232
 Permit Issued: 9/13/2002
 Permit Expires: 9/30/2007
 SIC Code Description: MANAGEMENT SERVICES
 Reveiving Waters: OHIO RIVER
 Major/Minor: MINOR

17 LITER'S QUARRY, INC.
 South SAND & GRAVEL OPERATION
 > 1 TRIMBLE (County), KY

MINES M300004367
 N/A

1.563 mi.
 8255 ft.

Relative: Lower
 Ferrous and Nonferrous Metal Mines Database:
 Mine ID: 4676
 Commodity: Sand and Gravel
Actual: 496 ft.
 Latitude: 38.57497
 Longitude: -85.40333
 Site Type: The facility is both a mine and a plant

ORPHAN SUMMARY

City	EDR ID	Site Name	Site Address	Zip	Database(s)
BEDFORD	S108900317	TRIMBLE CO GENERATING STATION	RR 1 BOX 177	40006	NPDES
BEDFORD	1004706430	LOUISVILLE GAS & ELECTRIC CO-BEDFORD	HWY 3175, 1.5 MI S OF US 42	40006	FINDS, RCRA-CESQG
BEDFORD	1001219668	WHEELER OIL SERVICE	HWY 42	40006	FINDS, SB193, NPDES, RCRA-NonGen
BEDFORD	U003071001	DJS AUTO SERVICE	HWY 42	40006	UST
BEDFORD	U003978958	FORMER CRESTWOOD AUTO SALES	21 HWY 42	40006	UST
BEDFORD	1001232302	RICHMOND TRADING POST	6883 HWY 420 N	40006	FINDS, RCRA-NonGen
BEDFORD	S108902330	TRIMBLE CO FISCAL COURT ATHLET	HWY 421	40006	NPDES
BEDFORD	S108901547	LG&E TRIMBLE CO TRANS PIPELINE	BRAYS RIDGE RD / INTER HWY 42	40006	NPDES
BEDFORD	1009623187	918 421 HWY	918 421 HWY		US CDL
BEDFORD	S106886752	TEXAS GAS - TRIMBLE CO	NONE	40006	SHWS
BEDFORD	S108910454	BETHLEHEM REACH - COAST GUARD AID	WISES LANDING RD	40006	SHWS
BEDFORD	S108312991	LITERS QUARRY INC - TRIMBLE CO SAND & GR	920 WISES LANDING	40006	AIRS
HANOVER	1000267339	BULK TRUCK AND TRANSPORT	HWY 56 AND 62 W	47243	FINDS, MANIFEST, RCRA-CESQG
HANOVER	U000190396	JAMES W MALONEY II	SR 62	47243	UST
MILTON	1001228369	TRIMBLE COUNTY FARM SUPPLY INC	ROUTE 2 HWY 421	40045	FINDS, RCRA-NonGen
MILTON	S107866507	NUGENT SAND CO	RT 3	40045	NPDES
MILTON	S107866508	NUGENT SAND CO MILTON PLANT	RT 3 HWY 36	40045	NPDES
MILTON	1000412008	MARTIN MARIETTA AGGREGATES	HIGHWAY 36	40045	FINDS, RCRA-NonGen
MILTON	1010854467	MILTON ASPHALT PLT	HIGHWAY 36 EAST	40045	ICIS
MILTON	S108899431	MILTON ASPHALT PLANT	HWY 36 W	40045	NPDES
MILTON	S108910411	NUGENT ORGANICS LLC	HWY 36	40045	NPDES
MILTON	S107602817	NUGENT ORGANICS LLC	KY 36, NEAR NUGENT SAND CO	40045	SWF/LF
MILTON	S105811745	NUGENT ORGANICS LLC	5503 HWY 36W	40045	HIST LF
MILTON	1001077409	JAMES OVERTON (MILTON PLAZA)	HWY 421 BOX 57	40045	FINDS, RCRA-NonGen
MILTON	S106886751	MINTON PROPERTY	11184 US 421	40045	SHWS
MILTON	U003800226	FAST LANE FOOD MART	HWY 421	40045	UST
NAAB	U001321730	DENNIS E CLAPP	SR 362	47147	UST
NEW WASHINGTON	U003094054	KENNETH GRAVES	203 SR 203	47162	UST
NEW WASHINGTON	U001079124	PSI - MARBLE HILL SERVICE BUILD	MARBLE HILL RD	47162	UST
NEW WASHINGTON	1004698904	PSI MARBLE HILL NUCLEAR GENERATING STA	MARBLE HILL RD	47162	FINDS, MANIFEST, RCRA-NonGen
PAYNESVILLE	1000123581	PSI MARBLE HILL NUCLEAR GENERATING STATION	MARBLE HILL RD	47243	FINDS, MANIFEST, RCRA-NonGen
WISES LANDING	1000263555	LOUISVILLE G&E CO TRIMBLE CY GEN STA	OFF KY HWY 625	40006	RCRA-SQG, FINDS, CERC-NFRAP

EDR ZIP Code Scan Report

ZIP	EDR-ID	Facility ID	Name	Address	Map/Dir/Dist	City	State	Databases
** - Indicates location may or may not be in requested radius. Site has not been assigned a latitude/longitude coordinate. Further review recommended.								
40006	953135021				**	BEDFORD	KY	ERNS
40006	953085911				**	BEDFORD	KY	ERNS
40006	1008167603	110020618875	TRIMBLE # 1 WTP A		**	BEDFORD	KY	FINDS
40006	95296581				**	BEDFORD	KY	ERNS
40006	953085910				**	BEDFORD	KY	ERNS
40006	953135020				**	BEDFORD	KY	NPDES
40006	S107867462		TRIMBLE CO SAND & GRAVEL CO	RR 1	**	BEDFORD	KY	FINDS
40006	1005559000	110009958698	TRIMBLE CO SAND & GRAVEL CO	RR 1	**	BEDFORD	KY	NPDES
40006	S108900317		TRIMBLE CO GENERATING STATION	RR 1 BOX 177	**	BEDFORD	KY	RCRA-CESQG, FINDS
40006	1004706430	110008368177	LOUISVILLE GAS & ELECTRIC CO-BEDFOI	HWY 3175, 1.5 MI S OF US 42	**	BEDFORD	KY	UST
40006	U003978958	70292	FORMER CRESTWOOD AUTO SALES	21 HWY 42	**	BEDFORD	KY	UST
40006	U003415142	57856	ROWLETT PROPERTY	4900 HWY 42	**	BEDFORD	KY	UST
40006	U000805713	57854	RALSTON GARAGE	5515 HWY 42 W	**	BEDFORD	KY	UST
40006	U003071001	65880	DJS AUTO SERVICE	HWY 42	**	BEDFORD	KY	SB193, NPDES, RCRA-NonGen,
40006	1001219668	110008372377	WHEELER OIL SERVICE	HWY 42	**	BEDFORD	KY	FINDS
40006	U003071150	57859	WHEELER OIL SERVICE INC	US 42	**	BEDFORD	KY	PSTEAF, UST
40006	U003989651	57850	FAST BREAK 101	US 42 & 421	**	BEDFORD	KY	UST
40006	1001232302	110006017327	RICHMOND TRADING POST	6883 HWY 420 N	**	BEDFORD	KY	RCRA-NonGen, FINDS
40006	S108910523	2650		1065 HIGHWAY 421 SOUTH	**	BEDFORD	KY	LEAD
40006	U003990387	20119732-112	HOLLIS PROPERTY	3355 US 421 S	**	BEDFORD	KY	SB193, PSTEAF, UST
40006	U003180356	57852	MIDWAY STOP N GO INC	6849 HWY 421 N	**	BEDFORD	KY	UST
40006	U001185773	57855	RICHMOND TRADING POST	6883 HWY 421 N	**	BEDFORD	KY	SB193, PSTEAF, UST
40006	1010501968	110032819760	TRIMBLE CO FISCAL COURT ATHLET	HWY 421	**	BEDFORD	KY	FINDS
40006	S108902330		TRIMBLE CO FISCAL COURT ATHLET	HWY 421	**	BEDFORD	KY	NPDES
40006	S107865797		KTC TRIMBLE CO MAINT GARAGE	KY 421	**	BEDFORD	KY	FINDS
40006	1005559074	110009960293	KTC TRIMBLE CO MAINT GARAGE	KY 421	**	BEDFORD	KY	UST
40006	U003991332	4052	TRIMBLE CO MAINTENANCE GARAGE	US 421	**	BEDFORD	KY	FINDS
40006	1008267785	110021564591	TRIMBLE COUNTY HIGH SCHOOL	1029 HWY 421N	**	BEDFORD	KY	FINDS
40006	1008267782	110021564485	BEDFORD ELEMENTARY SCHOOL	1089 HWY 421N	**	BEDFORD	KY	FINDS
40006	S108901547		LG&E TRIMBLE CO TRANS PIPELINE	BRAYS RIDGE RD / INTER HWY 42	**	BEDFORD	KY	NPDES
40006	S107602670	4054	LOUISVILLE GAS & ELECTRIC - TRIMBLE (487 CORN CREEK RD	A, West, 0 - 1/8	BEDFORD	KY	SWF/LF
40006	S108901542		TRIMBLE CO GENERATING STATION	487 CORN CREEK RD	A, West, 0 - 1/8	BEDFORD	KY	NPDES
40006	S107866049		LOUISVILLE G & E TRIMBLE STA	487 CORN CREEK RD	A, West, 0 - 1/8	BEDFORD	KY	NPDES
40006	S108902866		LOUISVILLE GAS & ELECTRIC - TR	487 CORN CREEK RD	A, West, 0 - 1/8	BEDFORD	KY	NPDES
40006	S106886749	2122300002	LOUISVILLE GAS & ELECTRIC - TRIMBLE (487 CORN CREEK RD	A, West, 0 - 1/8	BEDFORD	KY	AIRS, SHWS
40006	1005453534	40006LSVLL48	LOUISVILLE GAS & ELECTRIC CO. - TRIME	487 CORN CREEK RD	A, West, 0 - 1/8	BEDFORD	KY	TRIS
40006	1010812818		TRIMBLE COUNTY STATION	487 CORN CREEK ROAD	A, West, 0 - 1/8	BEDFORD	KY	ICIS
40006	1010838262		LOUISVILLE G & E CO/TRIMBLE COUNTY	487 CORN CREEK ROAD	A, West, 0 - 1/8	BEDFORD	KY	ICIS
40006	1010808147		LOUISVILLE G & E TRIMBLE STA	487 CORN CREEK ROAD	A, West, 0 - 1/8	BEDFORD	KY	ICIS
40006	1010909590			487 CORN CREEK ROAD	A, West, 0 - 1/8	BEDFORD	KY	ICIS
40006	1010852439		LOUISVILLE GAS & ELECTRIC - TR	487 CORN CREEK ROAD	A, West, 0 - 1/8	BEDFORD	KY	ICIS
40006	1010815290		TRIMBLE COUNTY	487 CORN CREEK ROAD	A, West, 0 - 1/8	BEDFORD	KY	ERNS
40006	2003654445		487 CORN CREEK ROAD	487 CORN CREEK ROAD	A, West, 0 - 1/8	BEDFORD	KY	ICIS
40006	1010811515		LOUISVILLE GAS & ELECTRIC CO. - TRIME	487 CORN CREEK ROAD	A, West, 0 - 1/8	BEDFORD	KY	ICIS
40006	1010909591		LOUISVILLE GAS & ELECTRIC/TRIMBLE S'	487 CORN CREEK ROAD	A, West, 0 - 1/8	BEDFORD	KY	ICIS
40006	S107865289		LOUISVILLE GAS & ELECTRIC	487 CORN CREEK ROAD	A, West, 0 - 1/8	BEDFORD	KY	ICIS
40006	1010851194		CORN CREEK RD. NO MILE MARKER	CORN CREEK RD. NO MILE MARKER	**	BEDFORD	KY	ERNS
40006	97416561		SYCAMORE ESTATES MHP	2053 JOYCE MILLS RD	**	BEDFORD	KY	NPDES
40006	S108903014		SYCAMORE ESTATES MHP	2053 JOYCE MILLS RD	**	BEDFORD	KY	FINDS
40006	1009850745	110027364625	SYCAMORE ESTATES MHP	2053 JOYCE MILLS RD	**	BEDFORD	KY	FINDS
40006	1006825207	110013840193	LITER S INC	KENTUCK 754 CORN CREEK ROAD	**	BEDFORD	KY	SB193, PSTEAF, FINDS,
40006	1004510015	110009957822	CHEVRON 48768	202 MAIN ST	**	BEDFORD	KY	UST
40006	S108909865		CHEVRON RETAIL FACILITY	202 MAIN ST	**	BEDFORD	KY	NPDES
40006	S107864384		CHEVRON #48768	202 MAIN ST	**	BEDFORD	KY	NPDES
40006	U002177005	66925	HACKS WHEEL ALIGNMENT	MAIN & LAWSON LN	**	BEDFORD	KY	UST
40006	1005673897	110009933199	HENRY CO WATER DIST #2 WTP	3278 MORTON RIDGE RD	**	BEDFORD	KY	FINDS
40006	S107865289		HENRY CO WATER DIST #2 WTP	3278 MORTON RIDGE RD	**	BEDFORD	KY	NPDES
40006	U003070896	66267	HENRY CO WATER DISTRICT 2 WATER PL	MORTON RDG RD	**	BEDFORD	KY	UST
40006	S108898524		HENRY CO WATER DIST #2	MORTON RIDGE RD	**	BEDFORD	KY	NPDES
40006	U003415127	57860	WHEELER PROPERTY	29 NEW HOPE RD	**	BEDFORD	KY	UST
40006	S106886752	52846	TEXAS GAS - TRIMBLE CO	NONE	**	BEDFORD	KY	SHWS
40006	1000263555	110000377814	LOUISVILLE G&E CO TRIMBLE CY GEN ST	OFF KY HWY 625	**	WISES LANDING	KY	CERCLIS-NFRAP, RCRAInfo-SQG,
40006	S107713033	1869		64 PENDLETON AVENUE	**	BEDFORD	KY	FINDS
40006	S108908541		BEDFORD HEALTH CARE CENTER	50 SHEPHERD LN	**	BEDFORD	KY	NPDES
40006	1004506870	110009937578	BEDFORD STP	118 STARK LN	**	BEDFORD	KY	FINDS
40006	S107863966		BEDFORD STP	118 STARK LN	**	BEDFORD	KY	NPDES
40006	1006817053	110014457499	HOLLIS PROPERTY	3365 HIGHWAY US 421 SOUTH	**	BEDFORD	KY	RCRA-NonGen, FINDS

EDR ZIP Code Scan Report

ZIP	EDR-ID	Facility ID	Name	Address	Map/Dir/Dist	City	State	Databases
40006	U001441884	44493	TRIMBLE CO MIDDLE SCHOOL	116 WENTWORTH AVE		BEDFORD	KY	UST
40006	1008267783	110021564537	TRIMBLE COUNTY MIDDLE SCHOOL	116 WENTWORTH AVE	**	BEDFORD	KY	FINDS
40006	U003991330	48629	TRIMBLE CO BUS GARAGE	WENTWORTH AVE	**	BEDFORD	KY	UST
40006	1004706371	110008366044	TRIMBLE COUNTY BOARD OF EDUCATIO	WENTWORTH AVENUE	**	BEDFORD	KY	RCRA-CESQG, FINDS
40006	S108899474		IMI SOUTH LLC	920 WISE LANDING RD	**	BEDFORD	KY	NPDES
40006	1010503220	110032816834	IMI SOUTH LLC	920 WISE LANDING RD	**	BEDFORD	KY	FINDS
40006	S108514536	2122300008	IMI SOUTH LLC	920 WISE LANDING RD	**	BEDFORD	KY	AIRS
40006	S108312991	2122300004	LITERS QUARRY INC - TRIMBLE CO SAND	920 WISE LANDING	**	BEDFORD	KY	AIRS
40006	S108910454	52257	BETHLEHEM REACH - COAST GUARD AID	WISES LANDING RD	**	BEDFORD	KY	SHWS
40045	1008167602	110020618866	MILTON WTP		**	MILTON	KY	FINDS
40045	S109013523		NUGENT SAND CO		**	MILTON	KY	NPDES
40045	S108899399		WINGHAM ASPHALT SUPPLY INC		**	MILTON	KY	NPDES
40045	2005608326				**	MILTON	KY	ERNS
40045	1000826587	110008366286	KENTUCKY DEPARTMENT OF HIGHWAYS	KY 1256 4.7 MILE W. OF US 421	**	MILTON	KY	RCRA-NonGen, FINDS
40045	1001228369	110008372787	TRIMBLE COUNTY FARM SUPPLY INC	ROUTE 2 HWY 421	**	MILTON	KY	RCRA-NonGen, FINDS
40045	S107866507		NUGENT SAND CO	RT 3	**	MILTON	KY	NPDES
40045	S107866508		NUGENT SAND CO MILTON PLANT	RT 3 HWY 36	**	MILTON	KY	FINDS
40045	1005516028	110009933643	NUGENT SAND CO.	RT 3 HWY 36	**	MILTON	KY	FINDS
40045	1006825208	110013840200	WINGHAM ASPHALT SUPPLY	1437 HWY 36 EAST MILTON KY	**	MILTON	KY	AIRS, UST
40045	U003990950	2104100014	NUGENT SAND CO	5503 KY 36 W	**	MILTON	KY	RCRA-NonGen, FINDS
40045	1000412008	110008359481	MARTIN MARIETTA AGGREGATES	HIGHWAY 36	**	MILTON	KY	FINDS
40045	1006701658	110009050409	MILTON ASPHALT PLT	HIGHWAY 36 EAST	**	MILTON	KY	ICIS
40045	1010854467		MILTON ASPHALT PLT	HIGHWAY 36 EAST	**	MILTON	KY	NPDES
40045	S108910411		NUGENT ORGANICS LLC	HWY 36	**	MILTON	KY	NPDES
40045	S108899431		MILTON ASPHALT PLANT	HWY 36 W	**	MILTON	KY	SWF/LF
40045	S107602817	43268	NUGENT ORGANICS LLC	KY 36, NEAR NUGENT SAND CO	**	MILTON	KY	HIST LF
40045	S105811745	021-00018	NUGENT ORGANICS LLC	5503 HWY 36W	**	MILTON	KY	SHWS
40045	S106886751	52446	MINTON PROPERTY	11184 US 421	**	MILTON	KY	PSTEAF, UST
40045	U003991331	57858	TRIMBLE CO FARM SUPPLY INC	11300 US 421 N	**	MILTON	KY	SB193
40045	U000811879	9669112	TRIMBLE CTY FARM SUPPLY	11300 US 421 N	**	MILTON	KY	UST
40045	U003991271	57857	SWIFTY STATION 276	12926 US 421	**	MILTON	KY	UST
40045	U003800226	63077	FAST LANE FOOD MART	HWY 421	**	MILTON	KY	RCRA-NonGen, FINDS
40045	1001077409	110006016088	JAMES OVERTON (MILTON PLAZA)	HWY 421 BOX 57	**	MILTON	KY	UST
40045	U000809369	68181	MILTON PLAZA	HWY 421 RT 2	**	MILTON	KY	FINDS
40045	1008267784	110021564564	MILTON ELEMENTARY SCHOOL	10628 HWY 421N	**	MILTON	KY	SB193, PSTEAF, UST
40045	U001179918	1261112	MILTON SAVE	COOPER BOTTOM RD RT 2	**	MILTON	KY	LEAD
40045	S107467374	828		216 COOPERS BOTTOM ROAD	**	MILTON	KY	SHWS
40045	S107467023	52259	BROADWAY HOLLOW - COAST GUARD AII	COOPERS BOTTOM RD	**	MILTON	KY	LEAD
40045	S107712938	1688		321 DETMER LANE	**	MILTON	KY	NPDES
40045	S108903531		AMERIMAX BUILDING PRODS INC.	250 HUNTER HEIGHTS RD	**	MILTON	KY	AIRS
40045	S108984602		DUKE ENERGY TRIMBLE CO LLC	NONE	**	MILTON	KY	RCRA-NonGen, FINDS
40045	1001117077	110009574816	MILTON-MADISON OHIO RIVER BRIDGE	ORM 558	**	MILTON	KY	SB193, PSTEAF, UST
40045	U000808293	3952112	MILTON ELEMENTARY SCHOOL	205 SMITHA RD	**	MILTON	KY	NPDES
40045	S107866287		MILTON STP	363 SPRING ST	**	MILTON	KY	FINDS
40045	1004510395	110009057288	MILTON STP	363 SPRING ST	**	NABB	IN	FINDS
47147	1004485999	110012110054	CLAPP DENNIS E	SR 362	**	NAAB	IN	UST
47147	U001321730	13615	DENNIS E CLAPP	SR 362	**	NAAB	IN	IN MANIFEST, RCRA-CESQG,
47147	1004700533	110006496586	VERSATILE PROCESSING/TRANSFORME	3478 W MARBLE HILL RD	**	NAAB	IN	FINDS
47147	2005602207		3478 MARBORO HILL RD.	3478 MARBORO HILL RD.	**	KNAB	IN	ERNS
47147	1007085767	11000906351	JACKSON JENNINGS FARM BUREAU CO C	15220 NABB NEW WASHINGTON RD W	**	NAAB	IN	FINDS
47162	1007465444	110016441894	TREATMENT PLANT		**	NEW WASHINGTON	IN	FINDS
47162	U003094054	10284	KENNETH GRAVES	203 SR 203	**	NEW WASHINGTON	IN	UST
47162	1004490709	110012057674	G & G SERVICE	SR 62 & 1ST ST	**	NEW WASHINGTON	IN	FINDS
47162	1004492939	110012072210	CLARK COUNTY HWY DEPT	SR 62 & POPLAR ST	**	NEW WASHINGTON	IN	FINDS
47162	1004497666	110011990827	NEW WASHINGTON STORAGE FACILITY	US 62 & BETHLEHEM ST	**	NEW WASHINGTON	IN	UST
47162	U003094488	14912	FOUR QUARTERS INC	102 S HEY 62	**	NEW WASHINGTON	IN	FINDS
47162	1008311526	110022004613	NEW WASHINGTON MIDDLE/HIGH SCHOC	226 N HWY 62	**	NEW WASHINGTON	IN	FINDS
47162	1004490777	110012058405	SYLVIA S PLACE	300 KETTLE BOTTOM RD	**	NEW WASHINGTON	IN	AIRS
47162	S107706856		VERSATILE PROCESSING, INC.	3478 W MARBLE HILL RD	**	NEW WASHINGTON	IN	IN MANIFEST, RCRA-NonGen,
47162	1004698904	110007564590	PUBLIC SERVICE CO MARBLE HILL	MARBLE HILL RD	**	NEW WASHINGTON	IN	FINDS
47162	U001079124	10391	PSI - MARBLE HILL SERVICE BUILD	MARBLE HILL RD	**	NEW WASHINGTON	IN	UST
47162	1004489459	110009738560	WASHINGTON TOWNSHIP WATER CORP	108 PIERCE ST	**	NEW WASHINGTON	IN	FINDS
47162	1008311525	110022004551	NEW WASHINGTON ELEM SCHOOL	224 POPLAR - PO BOX 130	**	NEW WASHINGTON	IN	FINDS
47162	1005638698	110012079598	CLARK COUNTY HIGHWAY DEPARTMENT	425 S POPLAR ST	**	NEW WASHINGTON	IN	UST
47162	U001081746	14625	CLARK COUNTY HIGHWAY DEPARTMENT	425 S POPLAR ST	**	NEW WASHINGTON	IN	UST
47162	U001081827	14866	GULF OIL COMPANY	POPLAR & MAIN	**	NEW WASHINGTON	IN	RCRA-NonGen, FINDS
47162	1000474359	110008341240	IND BELL TEL CO NEW WASHINGTON 293	POPLAR AND BRENTLINGER STS	**	NEW WASHINGTON	IN	ERNS
47162	94407758		POWER EQUIPMENT SUPPLY CO BOX 19C	POWER EQUIPMENT SUPPLY CO BOX 19C	**	NEW WASHINGTON	IN	FINDS
47162	1010026865	110028094531	MARBLE HILL NUCLEAR GEN STATN	PUBLIC SERVICE INDIANA	**	NEW WASHINGTON	IN	FINDS

EDR ZIP Code Scan Report

ZIP	EDR-ID	Facility ID	Name	Address	Map/Dir/Dist	City	State	Databases
47162	1000515428	15440	OPAL BOWER	115 N SR 62	**	NEW WASHINGTON	IN	UST
47162	1004490058	110012040567	FOUR QUARTERS MINI MART	29 E SR 62	**	NEW WASHINGTON	IN	FINDS
47162	1010028521	110028097690	UNKNOWN	UNKNOWN	**	NEW WASHINGTON	IN	FINDS
47243	1007465271	110016440118	TREATMENT PLANT		**	HANOVER	IN	FINDS
47243	U003577826	10981	WALTER SHIMER	RR 1	**	HANOVER	IN	UST
47243	U001081315	13927	TOM & JERRYS	RR 1	**	HANOVER	IN	UST
47243	1005650339	110012108824	TOM & JERRYS	RR 1	**	HANOVER	IN	FINDS
47243	1005614393	110012010705	PAYNESVILLE GENERAL STORE	RR 1 BOX 225	**	HANOVER	IN	FINDS
47243	U001081502	13471	PAYNESVILLE GENERAL STORE	RR 1 BOX 225	**	HANOVER	IN	UST
47243	1000267339	110007567926	BULK TRUCK AND TRANSPORT	HWY 56 AND 62 W	**	HANOVER	IN	IN MANIFEST, RCRA-CESQG, FINDS
47243	1000756926	12627	STANLEY STANDARD SERVICE	SR 56	**	HANOVER	IN	UST
47243	U000192362	13316	RALPH W STANLEY HANOVER STD	SR 56 & SR 62	**	HANOVER	IN	UST
47243	1004495578	110011972357	STORM INC	SR 56 & SR 62	**	HANOVER	IN	FINDS
47243	1004491282	110012062463	JOHNSON BROS OIL SHELL	SR 56 & SR 62	**	HANOVER	IN	FINDS
47243	U000190396	11337	JAMES W MALONEY II	SR 62	**	HANOVER	IN	UST
47243	1005443516	110012552095	HANOVER COLLEGE SCIENCE CTR	607 BALL DR	**	HANOVER	IN	IN MANIFEST, RCRA-CESQG, FINDS
47243	U000191906	12662	HANOVER COLLEGE	495 COLLEGE AVE	**	HANOVER	IN	UST
47243	1004488835	110009738953	HANOVER WWTP	HANOVER BEACH HILL RD & MAIN ST	**	HANOVER	IN	FINDS
47243	1004492570	110012068813	BIGFOOT 11	139 W LAGRANGE	**	HANOVER	IN	FINDS
47243	U000190504	9118	CIRCLE K #11	139 W LAGRANGE	**	HANOVER	IN	UST
47243	1004493132	110012074110	DAIRY MART 381	214 W LAGRANGE	**	HANOVER	IN	FINDS
47243	U003113825	8307	DAIRY MART #2235	214 W LAGRANGE RD	**	HANOVER	IN	UST
47243	1004492502	110012068172	TURNER S BODY SHOP	221 LAGRANGE RD	**	HANOVER	IN	ERNS
47243	2006804879		228 WEST LAGRANGE RD.	228 WEST LAGRANGE RD.	**	HANOVER	IN	FINDS
47243	1005650338	110012108815	SEDAM CONTRACTING CORP	302 W LAGRANGE RD	**	HANOVER	IN	UST
47243	U003094526	15279	MULLICANS GARAGE	320 W LAGRANGE	**	HANOVER	IN	FINDS
47243	1004489046	110012048738	BILLS AUTO SALES	320 W LAGRANGE RD	**	HANOVER	IN	FINDS
47243	1004499286	110012005793	HANOVER COLLEGE	359 LAGRANGE RD	**	HANOVER	IN	UST
47243	U004051523	24905	SPEEDYMART 25	468 E LAGRANGE RD	**	HANOVER	IN	FINDS
47243	1004483492	110012104659	STANLEY HANOVER SVC	911 LAGRANGE RD	**	HANOVER	IN	FINDS
47243	1008913039	110024229146	HANOVER TOH COMPOSTING FACILITY	300 LOWRY LN	**	HANOVER	IN	UST
47243	U003093453	4327	TOWN OF HANOVER	11 MADISON AVE	**	HANOVER	IN	FINDS
47243	1005601498	110012029982	HANOVER TOWN HALL	11 MADISON AVE	**	HANOVER	IN	FINDS
47243	1008305971	110021985379	SOUTHWESTERN MIDDLE SR HIGH SCH	167 S MAIN CROSS ST	**	HANOVER	IN	FTTS, HIST FTTS
47243	1009523665		SOUTHWESTERN JEFFERSON COUNTY C	239 S MAIN CROSS ST	**	HANOVER	IN	FINDS
47243	1007459818	110017778779	SOUTHWESTERN SCHOOL CORP	239 S MAIN CROSS ST	**	HANOVER	IN	IN MANIFEST, RCRA-CESQG
47243	1007370592	INR000110882	SOUTHWESTERN SCHOOL CORP	239 S MAIN CROSS ST	**	HANOVER	IN	FINDS
47243	1004487812	110011454979	SOUTHWESTERN JEFFERSON SCH CORP	239 SOUTH MAIN CROSS STREET	**	HANOVER	IN	UST
47243	1008305546	110021985351	SOUTHWESTERN ELEMENTARY SCH	273 S MAIN CROSS ST	**	HANOVER	IN	FINDS
47243	U001081884	15025	CLIFFORD DUKE	MAIN CROSS ST	**	HANOVER	IN	FINDS
47243	1004485135	110012090245	CLIFFORD DUKE	MAIN CROSS ST	**	HANOVER	IN	IN MANIFEST, RCRA-NonGen,
47243	1000123581	110007565143	PSI MARBLE HILL NUCLEAR GENERATING	MARBLE HILL RD	**	PAYNESVILLE	IN	FINDS
47243	1005846100	110008058234	DAVE OMARA CONTRACTOR PLANT 3	2311 S. STATE RD. 62	**	HANOVER	IN	FINDS
47243	1005617524	110012036536	KENT WATER CO-BOOSTER STATION	3553 S TULL RD	**	HANOVER	IN	FINDS
47243	1010024466	110028080939	MARTIN MARIETTA AGG-HANOVER QU	UNKNOWN	**	HANOVER	IN	FINDS
47243	1010027513	110028098635	COUNTRY ESTATES SUBDIVISION	UNKNOWN	**	HANOVER	IN	FINDS

GOVERNMENT RECORDS SEARCHED / DATA CURRENCY TRACKING

To maintain currency of the following federal and state databases, EDR contacts the appropriate governmental agency on a monthly or quarterly basis, as required.

Number of Days to Update: Provides confirmation that EDR is reporting records that have been updated within 90 days from the date the government agency made the information available to the public.

FEDERAL RECORDS

NPL: National Priority List

National Priorities List (Superfund). The NPL is a subset of CERCLIS and identifies over 1,200 sites for priority cleanup under the Superfund Program. NPL sites may encompass relatively large areas. As such, EDR provides polygon coverage for over 1,000 NPL site boundaries produced by EPA's Environmental Photographic Interpretation Center (EPIC) and regional EPA offices.

Date of Government Version: 04/30/2008	Source: EPA
Date Data Arrived at EDR: 05/06/2008	Telephone: N/A
Date Made Active in Reports: 06/09/2008	Last EDR Contact: 07/28/2008
Number of Days to Update: 34	Next Scheduled EDR Contact: 10/27/2008
	Data Release Frequency: Quarterly

NPL Site Boundaries

Sources:

EPA's Environmental Photographic Interpretation Center (EPIC)
Telephone: 202-564-7333

EPA Region 1
Telephone 617-918-1143

EPA Region 6
Telephone: 214-655-6659

EPA Region 3
Telephone 215-814-5418

EPA Region 7
Telephone: 913-551-7247

EPA Region 4
Telephone 404-562-8033

EPA Region 8
Telephone: 303-312-6774

EPA Region 5
Telephone 312-886-6686

EPA Region 9
Telephone: 415-947-4246

EPA Region 10
Telephone 206-553-8665

Proposed NPL: Proposed National Priority List Sites

A site that has been proposed for listing on the National Priorities List through the issuance of a proposed rule in the Federal Register. EPA then accepts public comments on the site, responds to the comments, and places on the NPL those sites that continue to meet the requirements for listing.

Date of Government Version: 04/30/2008	Source: EPA
Date Data Arrived at EDR: 05/06/2008	Telephone: N/A
Date Made Active in Reports: 06/09/2008	Last EDR Contact: 07/28/2008
Number of Days to Update: 34	Next Scheduled EDR Contact: 10/27/2008
	Data Release Frequency: Quarterly

DELISTED NPL: National Priority List Deletions

The National Oil and Hazardous Substances Pollution Contingency Plan (NCP) establishes the criteria that the EPA uses to delete sites from the NPL. In accordance with 40 CFR 300.425.(e), sites may be deleted from the NPL where no further response is appropriate.

Date of Government Version: 04/30/2008	Source: EPA
Date Data Arrived at EDR: 05/06/2008	Telephone: N/A
Date Made Active in Reports: 06/09/2008	Last EDR Contact: 07/28/2008
Number of Days to Update: 34	Next Scheduled EDR Contact: 10/27/2008
	Data Release Frequency: Quarterly

GOVERNMENT RECORDS SEARCHED / DATA CURRENCY TRACKING

NPL LIENS: Federal Superfund Liens

Federal Superfund Liens. Under the authority granted the USEPA by CERCLA of 1980, the USEPA has the authority to file liens against real property in order to recover remedial action expenditures or when the property owner received notification of potential liability. USEPA compiles a listing of filed notices of Superfund Liens.

Date of Government Version: 10/15/1991	Source: EPA
Date Data Arrived at EDR: 02/02/1994	Telephone: 202-564-4267
Date Made Active in Reports: 03/30/1994	Last EDR Contact: 08/18/2008
Number of Days to Update: 56	Next Scheduled EDR Contact: 11/17/2008
	Data Release Frequency: No Update Planned

CERCLIS: Comprehensive Environmental Response, Compensation, and Liability Information System

CERCLIS contains data on potentially hazardous waste sites that have been reported to the USEPA by states, municipalities, private companies and private persons, pursuant to Section 103 of the Comprehensive Environmental Response, Compensation, and Liability Act (CERCLA). CERCLIS contains sites which are either proposed to or on the National Priorities List (NPL) and sites which are in the screening and assessment phase for possible inclusion on the NPL.

Date of Government Version: 04/08/2008	Source: EPA
Date Data Arrived at EDR: 04/25/2008	Telephone: 703-412-9810
Date Made Active in Reports: 05/21/2008	Last EDR Contact: 07/22/2008
Number of Days to Update: 26	Next Scheduled EDR Contact: 09/15/2008
	Data Release Frequency: Quarterly

CERCLIS-NFRAP: CERCLIS No Further Remedial Action Planned

Archived sites are sites that have been removed and archived from the inventory of CERCLIS sites. Archived status indicates that, to the best of EPA's knowledge, assessment at a site has been completed and that EPA has determined no further steps will be taken to list this site on the National Priorities List (NPL), unless information indicates this decision was not appropriate or other considerations require a recommendation for listing at a later time. This decision does not necessarily mean that there is no hazard associated with a given site; it only means that, based upon available information, the location is not judged to be a potential NPL site.

Date of Government Version: 12/03/2007	Source: EPA
Date Data Arrived at EDR: 12/06/2007	Telephone: 703-412-9810
Date Made Active in Reports: 02/20/2008	Last EDR Contact: 06/17/2008
Number of Days to Update: 76	Next Scheduled EDR Contact: 09/15/2008
	Data Release Frequency: Quarterly

LIENS 2: CERCLA Lien Information

A Federal CERCLA ("Superfund") lien can exist by operation of law at any site or property at which EPA has spent Superfund monies. These monies are spent to investigate and address releases and threatened releases of contamination. CERCLIS provides information as to the identity of these sites and properties.

Date of Government Version: 06/13/2008	Source: Environmental Protection Agency
Date Data Arrived at EDR: 06/27/2008	Telephone: 202-564-6023
Date Made Active in Reports: 08/08/2008	Last EDR Contact: 08/18/2008
Number of Days to Update: 42	Next Scheduled EDR Contact: 11/17/2008
	Data Release Frequency: Varies

CORRACTS: Corrective Action Report

CORRACTS identifies hazardous waste handlers with RCRA corrective action activity.

Date of Government Version: 03/26/2008	Source: EPA
Date Data Arrived at EDR: 04/02/2008	Telephone: 800-424-9346
Date Made Active in Reports: 05/06/2008	Last EDR Contact: 06/02/2008
Number of Days to Update: 34	Next Scheduled EDR Contact: 09/01/2008
	Data Release Frequency: Quarterly

RCRA-TSDF: RCRA - Transporters, Storage and Disposal

RCRAInfo is EPA's comprehensive information system, providing access to data supporting the Resource Conservation and Recovery Act (RCRA) of 1976 and the Hazardous and Solid Waste Amendments (HSWA) of 1984. The database includes selective information on sites which generate, transport, store, treat and/or dispose of hazardous waste as defined by the Resource Conservation and Recovery Act (RCRA). Transporters are individuals or entities that move hazardous waste from the generator offsite to a facility that can recycle, treat, store, or dispose of the waste. TSDFs treat, store, or dispose of the waste.

GOVERNMENT RECORDS SEARCHED / DATA CURRENCY TRACKING

Date of Government Version: 05/12/2008
Date Data Arrived at EDR: 06/13/2008
Date Made Active in Reports: 08/08/2008
Number of Days to Update: 56

Source: Environmental Protection Agency
Telephone: (404) 562-8651
Last EDR Contact: 08/21/2008
Next Scheduled EDR Contact: 11/17/2008
Data Release Frequency: Quarterly

RCRA-LQG: RCRA - Large Quantity Generators

RCRAInfo is EPA's comprehensive information system, providing access to data supporting the Resource Conservation and Recovery Act (RCRA) of 1976 and the Hazardous and Solid Waste Amendments (HSWA) of 1984. The database includes selective information on sites which generate, transport, store, treat and/or dispose of hazardous waste as defined by the Resource Conservation and Recovery Act (RCRA). Large quantity generators (LQGs) generate over 1,000 kilograms (kg) of hazardous waste, or over 1 kg of acutely hazardous waste per month.

Date of Government Version: 05/12/2008
Date Data Arrived at EDR: 06/13/2008
Date Made Active in Reports: 08/08/2008
Number of Days to Update: 56

Source: Environmental Protection Agency
Telephone: (404) 562-8651
Last EDR Contact: 08/21/2008
Next Scheduled EDR Contact: 11/17/2008
Data Release Frequency: Quarterly

RCRA-SQG: RCRA - Small Quantity Generators

RCRAInfo is EPA's comprehensive information system, providing access to data supporting the Resource Conservation and Recovery Act (RCRA) of 1976 and the Hazardous and Solid Waste Amendments (HSWA) of 1984. The database includes selective information on sites which generate, transport, store, treat and/or dispose of hazardous waste as defined by the Resource Conservation and Recovery Act (RCRA). Small quantity generators (SQGs) generate between 100 kg and 1,000 kg of hazardous waste per month.

Date of Government Version: 05/12/2008
Date Data Arrived at EDR: 06/13/2008
Date Made Active in Reports: 08/08/2008
Number of Days to Update: 56

Source: Environmental Protection Agency
Telephone: (404) 562-8651
Last EDR Contact: 08/21/2008
Next Scheduled EDR Contact: 11/17/2008
Data Release Frequency: Quarterly

RCRA-CESQG: RCRA - Conditionally Exempt Small Quantity Generators

RCRAInfo is EPA's comprehensive information system, providing access to data supporting the Resource Conservation and Recovery Act (RCRA) of 1976 and the Hazardous and Solid Waste Amendments (HSWA) of 1984. The database includes selective information on sites which generate, transport, store, treat and/or dispose of hazardous waste as defined by the Resource Conservation and Recovery Act (RCRA). Conditionally exempt small quantity generators (CESQGs) generate less than 100 kg of hazardous waste, or less than 1 kg of acutely hazardous waste per month.

Date of Government Version: 05/12/2008
Date Data Arrived at EDR: 06/13/2008
Date Made Active in Reports: 08/08/2008
Number of Days to Update: 56

Source: Environmental Protection Agency
Telephone: (404) 562-8651
Last EDR Contact: 08/21/2008
Next Scheduled EDR Contact: 11/17/2008
Data Release Frequency: Varies

RCRA-NonGen: RCRA - Non Generators

RCRAInfo is EPA's comprehensive information system, providing access to data supporting the Resource Conservation and Recovery Act (RCRA) of 1976 and the Hazardous and Solid Waste Amendments (HSWA) of 1984. The database includes selective information on sites which generate, transport, store, treat and/or dispose of hazardous waste as defined by the Resource Conservation and Recovery Act (RCRA). Non-Generators do not presently generate hazardous waste.

Date of Government Version: 05/12/2008
Date Data Arrived at EDR: 06/13/2008
Date Made Active in Reports: 08/08/2008
Number of Days to Update: 56

Source: Environmental Protection Agency
Telephone: (404) 562-8651
Last EDR Contact: 08/21/2008
Next Scheduled EDR Contact: 11/17/2008
Data Release Frequency: Varies

GOVERNMENT RECORDS SEARCHED / DATA CURRENCY TRACKING

US ENG CONTROLS: Engineering Controls Sites List

A listing of sites with engineering controls in place. Engineering controls include various forms of caps, building foundations, liners, and treatment methods to create pathway elimination for regulated substances to enter environmental media or effect human health.

Date of Government Version: 04/04/2008	Source: Environmental Protection Agency
Date Data Arrived at EDR: 04/17/2008	Telephone: 703-603-0695
Date Made Active in Reports: 05/15/2008	Last EDR Contact: 06/30/2008
Number of Days to Update: 28	Next Scheduled EDR Contact: 09/29/2008
	Data Release Frequency: Varies

US INST CONTROL: Sites with Institutional Controls

A listing of sites with institutional controls in place. Institutional controls include administrative measures, such as groundwater use restrictions, construction restrictions, property use restrictions, and post remediation care requirements intended to prevent exposure to contaminants remaining on site. Deed restrictions are generally required as part of the institutional controls.

Date of Government Version: 04/04/2008	Source: Environmental Protection Agency
Date Data Arrived at EDR: 04/17/2008	Telephone: 703-603-0695
Date Made Active in Reports: 05/15/2008	Last EDR Contact: 06/30/2008
Number of Days to Update: 28	Next Scheduled EDR Contact: 09/29/2008
	Data Release Frequency: Varies

ERNS: Emergency Response Notification System

Emergency Response Notification System. ERNS records and stores information on reported releases of oil and hazardous substances.

Date of Government Version: 12/31/2007	Source: National Response Center, United States Coast Guard
Date Data Arrived at EDR: 01/23/2008	Telephone: 202-267-2180
Date Made Active in Reports: 03/17/2008	Last EDR Contact: 07/25/2008
Number of Days to Update: 54	Next Scheduled EDR Contact: 10/20/2008
	Data Release Frequency: Annually

HMIRS: Hazardous Materials Information Reporting System

Hazardous Materials Incident Report System. HMIRS contains hazardous material spill incidents reported to DOT.

Date of Government Version: 12/31/2007	Source: U.S. Department of Transportation
Date Data Arrived at EDR: 04/16/2008	Telephone: 202-366-4555
Date Made Active in Reports: 05/15/2008	Last EDR Contact: 07/15/2008
Number of Days to Update: 29	Next Scheduled EDR Contact: 10/13/2008
	Data Release Frequency: Annually

DOT OPS: Incident and Accident Data

Department of Transportation, Office of Pipeline Safety Incident and Accident data.

Date of Government Version: 05/14/2008	Source: Department of Transportation, Office of Pipeline Safety
Date Data Arrived at EDR: 05/28/2008	Telephone: 202-366-4595
Date Made Active in Reports: 08/08/2008	Last EDR Contact: 05/28/2008
Number of Days to Update: 72	Next Scheduled EDR Contact: 08/25/2008
	Data Release Frequency: Varies

CDL: Clandestine Drug Labs

A listing of clandestine drug lab locations. The U.S. Department of Justice ("the Department") provides this web site as a public service. It contains addresses of some locations where law enforcement agencies reported they found chemicals or other items that indicated the presence of either clandestine drug laboratories or dumpsites. In most cases, the source of the entries is not the Department, and the Department has not verified the entry and does not guarantee its accuracy. Members of the public must verify the accuracy of all entries by, for example, contacting local law enforcement and local health departments.

GOVERNMENT RECORDS SEARCHED / DATA CURRENCY TRACKING

Date of Government Version: 09/01/2007
Date Data Arrived at EDR: 12/03/2007
Date Made Active in Reports: 12/28/2007
Number of Days to Update: 25

Source: Drug Enforcement Administration
Telephone: 202-307-1000
Last EDR Contact: 06/27/2008
Next Scheduled EDR Contact: 09/22/2008
Data Release Frequency: Quarterly

US BROWNFIELDS: A Listing of Brownfields Sites

Included in the listing are brownfields properties addresses by Cooperative Agreement Recipients and brownfields properties addressed by Targeted Brownfields Assessments. Targeted Brownfields Assessments-EPA's Targeted Brownfields Assessments (TBA) program is designed to help states, tribes, and municipalities--especially those without EPA Brownfields Assessment Demonstration Pilots--minimize the uncertainties of contamination often associated with brownfields. Under the TBA program, EPA provides funding and/or technical assistance for environmental assessments at brownfields sites throughout the country. Targeted Brownfields Assessments supplement and work with other efforts under EPA's Brownfields Initiative to promote cleanup and redevelopment of brownfields. Cooperative Agreement Recipients--States, political subdivisions, territories, and Indian tribes become Brownfields Cleanup Revolving Loan Fund (BCRLF) cooperative agreement recipients when they enter into BCRLF cooperative agreements with the U.S. EPA. EPA selects BCRLF cooperative agreement recipients based on a proposal and application process. BCRLF cooperative agreement recipients must use EPA funds provided through BCRLF cooperative agreement for specified brownfields-related cleanup activities.

Date of Government Version: 04/01/2008
Date Data Arrived at EDR: 04/30/2008
Date Made Active in Reports: 05/30/2008
Number of Days to Update: 30

Source: Environmental Protection Agency
Telephone: 202-566-2777
Last EDR Contact: 07/15/2008
Next Scheduled EDR Contact: 10/13/2008
Data Release Frequency: Semi-Annually

DOD: Department of Defense Sites

This data set consists of federally owned or administered lands, administered by the Department of Defense, that have any area equal to or greater than 640 acres of the United States, Puerto Rico, and the U.S. Virgin Islands.

Date of Government Version: 12/31/2005
Date Data Arrived at EDR: 11/10/2006
Date Made Active in Reports: 01/11/2007
Number of Days to Update: 62

Source: USGS
Telephone: 703-692-8801
Last EDR Contact: 08/08/2008
Next Scheduled EDR Contact: 11/03/2008
Data Release Frequency: Semi-Annually

FUDS: Formerly Used Defense Sites

The listing includes locations of Formerly Used Defense Sites properties where the US Army Corps of Engineers is actively working or will take necessary cleanup actions.

Date of Government Version: 12/31/2006
Date Data Arrived at EDR: 08/31/2007
Date Made Active in Reports: 10/11/2007
Number of Days to Update: 41

Source: U.S. Army Corps of Engineers
Telephone: 202-528-4285
Last EDR Contact: 06/30/2008
Next Scheduled EDR Contact: 09/29/2008
Data Release Frequency: Varies

LUCIS: Land Use Control Information System

LUCIS contains records of land use control information pertaining to the former Navy Base Realignment and Closure properties.

Date of Government Version: 12/09/2005
Date Data Arrived at EDR: 12/11/2006
Date Made Active in Reports: 01/11/2007
Number of Days to Update: 31

Source: Department of the Navy
Telephone: 843-820-7326
Last EDR Contact: 06/09/2008
Next Scheduled EDR Contact: 09/08/2008
Data Release Frequency: Varies

CONSENT: Superfund (CERCLA) Consent Decrees

Major legal settlements that establish responsibility and standards for cleanup at NPL (Superfund) sites. Released periodically by United States District Courts after settlement by parties to litigation matters.

GOVERNMENT RECORDS SEARCHED / DATA CURRENCY TRACKING

Date of Government Version: 02/08/2008
Date Data Arrived at EDR: 04/25/2008
Date Made Active in Reports: 05/30/2008
Number of Days to Update: 35

Source: Department of Justice, Consent Decree Library
Telephone: Varies
Last EDR Contact: 07/21/2008
Next Scheduled EDR Contact: 10/20/2008
Data Release Frequency: Varies

ROD: Records Of Decision

Record of Decision. ROD documents mandate a permanent remedy at an NPL (Superfund) site containing technical and health information to aid in the cleanup.

Date of Government Version: 01/14/2008
Date Data Arrived at EDR: 01/22/2008
Date Made Active in Reports: 01/30/2008
Number of Days to Update: 8

Source: EPA
Telephone: 703-416-0223
Last EDR Contact: 06/30/2008
Next Scheduled EDR Contact: 09/29/2008
Data Release Frequency: Annually

UMTRA: Uranium Mill Tailings Sites

Uranium ore was mined by private companies for federal government use in national defense programs. When the mills shut down, large piles of the sand-like material (mill tailings) remain after uranium has been extracted from the ore. Levels of human exposure to radioactive materials from the piles are low; however, in some cases tailings were used as construction materials before the potential health hazards of the tailings were recognized.

Date of Government Version: 07/13/2007
Date Data Arrived at EDR: 12/03/2007
Date Made Active in Reports: 01/24/2008
Number of Days to Update: 52

Source: Department of Energy
Telephone: 505-845-0011
Last EDR Contact: 06/16/2008
Next Scheduled EDR Contact: 09/15/2008
Data Release Frequency: Varies

ODI: Open Dump Inventory

An open dump is defined as a disposal facility that does not comply with one or more of the Part 257 or Part 258 Subtitle D Criteria.

Date of Government Version: 06/30/1985
Date Data Arrived at EDR: 08/09/2004
Date Made Active in Reports: 09/17/2004
Number of Days to Update: 39

Source: Environmental Protection Agency
Telephone: 800-424-9346
Last EDR Contact: 06/09/2004
Next Scheduled EDR Contact: N/A
Data Release Frequency: No Update Planned

DEBRIS REGION 9: Torres Martinez Reservation Illegal Dump Site Locations

A listing of illegal dump sites location on the Torres Martinez Indian Reservation located in eastern Riverside County and northern Imperial County, California.

Date of Government Version: 03/25/2008
Date Data Arrived at EDR: 04/17/2008
Date Made Active in Reports: 05/15/2008
Number of Days to Update: 28

Source: EPA, Region 9
Telephone: 415-972-3336
Last EDR Contact: 06/23/2008
Next Scheduled EDR Contact: 09/22/2008
Data Release Frequency: Varies

MINES: Mines Master Index File

Contains all mine identification numbers issued for mines active or opened since 1971. The data also includes violation information.

Date of Government Version: 02/07/2008
Date Data Arrived at EDR: 03/26/2008
Date Made Active in Reports: 04/18/2008
Number of Days to Update: 23

Source: Department of Labor, Mine Safety and Health Administration
Telephone: 303-231-5959
Last EDR Contact: 06/25/2008
Next Scheduled EDR Contact: 09/22/2008
Data Release Frequency: Semi-Annually

TRIS: Toxic Chemical Release Inventory System

Toxic Release Inventory System. TRIS identifies facilities which release toxic chemicals to the air, water and land in reportable quantities under SARA Title III Section 313.

GOVERNMENT RECORDS SEARCHED / DATA CURRENCY TRACKING

Date of Government Version: 12/31/2006
Date Data Arrived at EDR: 02/29/2008
Date Made Active in Reports: 04/18/2008
Number of Days to Update: 49

Source: EPA
Telephone: 202-566-0250
Last EDR Contact: 06/16/2008
Next Scheduled EDR Contact: 09/15/2008
Data Release Frequency: Annually

TSCA: Toxic Substances Control Act

Toxic Substances Control Act. TSCA identifies manufacturers and importers of chemical substances included on the TSCA Chemical Substance Inventory list. It includes data on the production volume of these substances by plant site.

Date of Government Version: 12/31/2002
Date Data Arrived at EDR: 04/14/2006
Date Made Active in Reports: 05/30/2006
Number of Days to Update: 46

Source: EPA
Telephone: 202-260-5521
Last EDR Contact: 08/11/2008
Next Scheduled EDR Contact: 10/13/2008
Data Release Frequency: Every 4 Years

FTTS: FIFRA/ TSCA Tracking System - FIFRA (Federal Insecticide, Fungicide, & Rodenticide Act)/TSCA (Toxic Substances Control Act)

FTTS tracks administrative cases and pesticide enforcement actions and compliance activities related to FIFRA, TSCA and EPCRA (Emergency Planning and Community Right-to-Know Act). To maintain currency, EDR contacts the Agency on a quarterly basis.

Date of Government Version: 04/11/2008
Date Data Arrived at EDR: 04/24/2008
Date Made Active in Reports: 05/21/2008
Number of Days to Update: 27

Source: EPA/Office of Prevention, Pesticides and Toxic Substances
Telephone: 202-566-1667
Last EDR Contact: 06/16/2008
Next Scheduled EDR Contact: 09/15/2008
Data Release Frequency: Quarterly

FTTS INSP: FIFRA/ TSCA Tracking System - FIFRA (Federal Insecticide, Fungicide, & Rodenticide Act)/TSCA (Toxic Substances Control Act)

A listing of FIFRA/TSCA Tracking System (FTTS) inspections and enforcements.

Date of Government Version: 04/11/2008
Date Data Arrived at EDR: 04/24/2008
Date Made Active in Reports: 05/21/2008
Number of Days to Update: 27

Source: EPA
Telephone: 202-566-1667
Last EDR Contact: 06/16/2008
Next Scheduled EDR Contact: 09/15/2008
Data Release Frequency: Quarterly

HIST FTTS: FIFRA/TSCA Tracking System Administrative Case Listing

A complete administrative case listing from the FIFRA/TSCA Tracking System (FTTS) for all ten EPA regions. The information was obtained from the National Compliance Database (NCDB). NCDB supports the implementation of FIFRA (Federal Insecticide, Fungicide, and Rodenticide Act) and TSCA (Toxic Substances Control Act). Some EPA regions are now closing out records. Because of that, and the fact that some EPA regions are not providing EPA Headquarters with updated records, it was decided to create a HIST FTTS database. It included records that may not be included in the newer FTTS database updates. This database is no longer updated.

Date of Government Version: 10/19/2006
Date Data Arrived at EDR: 03/01/2007
Date Made Active in Reports: 04/10/2007
Number of Days to Update: 40

Source: Environmental Protection Agency
Telephone: 202-564-2501
Last EDR Contact: 12/17/2007
Next Scheduled EDR Contact: 03/17/2008
Data Release Frequency: No Update Planned

HIST FTTS INSP: FIFRA/TSCA Tracking System Inspection & Enforcement Case Listing

A complete inspection and enforcement case listing from the FIFRA/TSCA Tracking System (FTTS) for all ten EPA regions. The information was obtained from the National Compliance Database (NCDB). NCDB supports the implementation of FIFRA (Federal Insecticide, Fungicide, and Rodenticide Act) and TSCA (Toxic Substances Control Act). Some EPA regions are now closing out records. Because of that, and the fact that some EPA regions are not providing EPA Headquarters with updated records, it was decided to create a HIST FTTS database. It included records that may not be included in the newer FTTS database updates. This database is no longer updated.

GOVERNMENT RECORDS SEARCHED / DATA CURRENCY TRACKING

Date of Government Version: 10/19/2006
Date Data Arrived at EDR: 03/01/2007
Date Made Active in Reports: 04/10/2007
Number of Days to Update: 40

Source: Environmental Protection Agency
Telephone: 202-564-2501
Last EDR Contact: 12/17/2008
Next Scheduled EDR Contact: 03/17/2008
Data Release Frequency: No Update Planned

SSTS: Section 7 Tracking Systems

Section 7 of the Federal Insecticide, Fungicide and Rodenticide Act, as amended (92 Stat. 829) requires all registered pesticide-producing establishments to submit a report to the Environmental Protection Agency by March 1st each year. Each establishment must report the types and amounts of pesticides, active ingredients and devices being produced, and those having been produced and sold or distributed in the past year.

Date of Government Version: 12/31/2006
Date Data Arrived at EDR: 03/14/2008
Date Made Active in Reports: 04/18/2008
Number of Days to Update: 35

Source: EPA
Telephone: 202-564-4203
Last EDR Contact: 07/14/2008
Next Scheduled EDR Contact: 10/13/2008
Data Release Frequency: Annually

ICIS: Integrated Compliance Information System

The Integrated Compliance Information System (ICIS) supports the information needs of the national enforcement and compliance program as well as the unique needs of the National Pollutant Discharge Elimination System (NPDES) program.

Date of Government Version: 04/24/2008
Date Data Arrived at EDR: 06/10/2008
Date Made Active in Reports: 08/08/2008
Number of Days to Update: 59

Source: Environmental Protection Agency
Telephone: 202-564-5088
Last EDR Contact: 07/14/2008
Next Scheduled EDR Contact: 10/13/2008
Data Release Frequency: Quarterly

PADS: PCB Activity Database System

PCB Activity Database. PADS Identifies generators, transporters, commercial storers and/or brokers and disposers of PCB's who are required to notify the EPA of such activities.

Date of Government Version: 12/04/2007
Date Data Arrived at EDR: 02/07/2008
Date Made Active in Reports: 03/17/2008
Number of Days to Update: 39

Source: EPA
Telephone: 202-566-0500
Last EDR Contact: 08/07/2008
Next Scheduled EDR Contact: 11/03/2008
Data Release Frequency: Annually

MLTS: Material Licensing Tracking System

MLTS is maintained by the Nuclear Regulatory Commission and contains a list of approximately 8,100 sites which possess or use radioactive materials and which are subject to NRC licensing requirements. To maintain currency, EDR contacts the Agency on a quarterly basis.

Date of Government Version: 04/22/2008
Date Data Arrived at EDR: 05/06/2008
Date Made Active in Reports: 06/09/2008
Number of Days to Update: 34

Source: Nuclear Regulatory Commission
Telephone: 301-415-7169
Last EDR Contact: 06/30/2008
Next Scheduled EDR Contact: 09/29/2008
Data Release Frequency: Quarterly

RADINFO: Radiation Information Database

The Radiation Information Database (RADINFO) contains information about facilities that are regulated by U.S. Environmental Protection Agency (EPA) regulations for radiation and radioactivity.

Date of Government Version: 04/29/2008
Date Data Arrived at EDR: 05/01/2008
Date Made Active in Reports: 05/21/2008
Number of Days to Update: 20

Source: Environmental Protection Agency
Telephone: 202-343-9775
Last EDR Contact: 07/31/2008
Next Scheduled EDR Contact: 10/27/2008
Data Release Frequency: Quarterly

GOVERNMENT RECORDS SEARCHED / DATA CURRENCY TRACKING

FINDS: Facility Index System/Facility Registry System

Facility Index System. FINDS contains both facility information and 'pointers' to other sources that contain more detail. EDR includes the following FINDS databases in this report: PCS (Permit Compliance System), AIRS (Aerometric Information Retrieval System), DOCKET (Enforcement Docket used to manage and track information on civil judicial enforcement cases for all environmental statutes), FURS (Federal Underground Injection Control), C-DOCKET (Criminal Docket System used to track criminal enforcement actions for all environmental statutes), FFIS (Federal Facilities Information System), STATE (State Environmental Laws and Statutes), and PADS (PCB Activity Data System).

Date of Government Version: 04/03/2008	Source: EPA
Date Data Arrived at EDR: 04/08/2008	Telephone: (404) 562-9900
Date Made Active in Reports: 05/06/2008	Last EDR Contact: 06/30/2008
Number of Days to Update: 28	Next Scheduled EDR Contact: 09/29/2008
	Data Release Frequency: Quarterly

RAATS: RCRA Administrative Action Tracking System

RCRA Administration Action Tracking System. RAATS contains records based on enforcement actions issued under RCRA pertaining to major violators and includes administrative and civil actions brought by the EPA. For administration actions after September 30, 1995, data entry in the RAATS database was discontinued. EPA will retain a copy of the database for historical records. It was necessary to terminate RAATS because a decrease in agency resources made it impossible to continue to update the information contained in the database.

Date of Government Version: 04/17/1995	Source: EPA
Date Data Arrived at EDR: 07/03/1995	Telephone: 202-564-4104
Date Made Active in Reports: 08/07/1995	Last EDR Contact: 06/02/2008
Number of Days to Update: 35	Next Scheduled EDR Contact: 09/01/2008
	Data Release Frequency: No Update Planned

BRS: Biennial Reporting System

The Biennial Reporting System is a national system administered by the EPA that collects data on the generation and management of hazardous waste. BRS captures detailed data from two groups: Large Quantity Generators (LQG) and Treatment, Storage, and Disposal Facilities.

Date of Government Version: 12/31/2005	Source: EPA/NTIS
Date Data Arrived at EDR: 03/06/2007	Telephone: 800-424-9346
Date Made Active in Reports: 04/13/2007	Last EDR Contact: 06/11/2008
Number of Days to Update: 38	Next Scheduled EDR Contact: 09/08/2008
	Data Release Frequency: Biennially

STATE AND LOCAL RECORDS

SHWS: State Leads List

State Hazardous Waste Sites. State hazardous waste site records are the states' equivalent to CERCLIS. These sites may or may not already be listed on the federal CERCLIS list. Priority sites planned for cleanup using state funds (state equivalent of Superfund) are identified along with sites where cleanup will be paid for by potentially responsible parties. Available information varies by state.

Date of Government Version: 04/16/2008	Source: Department of Environmental Protection
Date Data Arrived at EDR: 04/18/2008	Telephone: 502-564-6716
Date Made Active in Reports: 05/19/2008	Last EDR Contact: 06/23/2008
Number of Days to Update: 31	Next Scheduled EDR Contact: 09/22/2008
	Data Release Frequency: Quarterly

SWF/LF: Solid Waste Facilities List

Solid Waste Facilities/Landfill Sites. SWF/LF type records typically contain an inventory of solid waste disposal facilities or landfills in a particular state. Depending on the state, these may be active or inactive facilities or open dumps that failed to meet RCRA Subtitle D Section 4004 criteria for solid waste landfills or disposal sites.

Date of Government Version: 06/18/2008	Source: Department of Environmental Protection
Date Data Arrived at EDR: 06/18/2008	Telephone: 502-564-6716
Date Made Active in Reports: 07/21/2008	Last EDR Contact: 05/27/2008
Number of Days to Update: 33	Next Scheduled EDR Contact: 08/25/2008
	Data Release Frequency: Semi-Annually

GOVERNMENT RECORDS SEARCHED / DATA CURRENCY TRACKING

HIST LF: Historical Landfills

This solid waste facility listing contains detail information that is not included in the landfill listing. A listing with detail information is no longer available by the Department of Environmental Protection.

Date of Government Version: 05/01/2003	Source: Department of Environmental Protection
Date Data Arrived at EDR: 03/30/2006	Telephone: 502-564-6716
Date Made Active in Reports: 05/01/2006	Last EDR Contact: 05/27/2008
Number of Days to Update: 32	Next Scheduled EDR Contact: 08/25/2008
	Data Release Frequency: No Update Planned

SB193: SB193 Branch Site Inventory List

The inventory indicates facilities that have performed permanent closure activities at a regulated underground storage tank facility and have known soil and/or groundwater contamination.

Date of Government Version: 09/05/2006	Source: Department of Environmental Protection
Date Data Arrived at EDR: 09/13/2006	Telephone: 502-564-5981
Date Made Active in Reports: 10/18/2006	Last EDR Contact: 08/04/2008
Number of Days to Update: 35	Next Scheduled EDR Contact: 11/03/2008
	Data Release Frequency: No Update Planned

UST: Underground Storage Tank Database

Registered Underground Storage Tanks. UST's are regulated under Subtitle I of the Resource Conservation and Recovery Act (RCRA) and must be registered with the state department responsible for administering the UST program. Available information varies by state program.

Date of Government Version: 04/14/2008	Source: Department of Environmental Protection
Date Data Arrived at EDR: 04/18/2008	Telephone: 502-564-5981
Date Made Active in Reports: 05/19/2008	Last EDR Contact: 06/23/2008
Number of Days to Update: 31	Next Scheduled EDR Contact: 09/22/2008
	Data Release Frequency: Quarterly

ENG CONTROLS: Engineering Controls Site Listing

A listing of sites that use engineering controls.

Date of Government Version: 04/18/2008	Source: Department of Environmental Protection
Date Data Arrived at EDR: 04/18/2008	Telephone: 502-564-6716
Date Made Active in Reports: 05/19/2008	Last EDR Contact: 06/23/2008
Number of Days to Update: 31	Next Scheduled EDR Contact: 09/22/2008
	Data Release Frequency: Varies

INST CONTROL: State Superfund Database

A list of closed sites in the State Superfund Database. Institutional controls would be in place at any site that uses Contained or Managed as a Closure Option.

Date of Government Version: 04/16/2008	Source: Department of Environmental Protection
Date Data Arrived at EDR: 04/18/2008	Telephone: 502-564-6716
Date Made Active in Reports: 05/19/2008	Last EDR Contact: 06/23/2008
Number of Days to Update: 31	Next Scheduled EDR Contact: 09/22/2008
	Data Release Frequency: Varies

VCP: Voluntary Cleanup Program Sites

Sites that have been accepted into the Voluntary Cleanup Program or have submitted an application.

Date of Government Version: 04/16/2008	Source: Department of Environmental Protection
Date Data Arrived at EDR: 04/18/2008	Telephone: 502-564-6716
Date Made Active in Reports: 05/19/2008	Last EDR Contact: 06/23/2008
Number of Days to Update: 31	Next Scheduled EDR Contact: 09/22/2008
	Data Release Frequency: Varies

GOVERNMENT RECORDS SEARCHED / DATA CURRENCY TRACKING

DRYCLEANERS: Drycleaner Listing

A listing of drycleaner facility locations.

Date of Government Version: 06/24/2008
Date Data Arrived at EDR: 07/11/2008
Date Made Active in Reports: 07/21/2008
Number of Days to Update: 10

Source: Department of Environmental Protection
Telephone: 502-573-3382
Last EDR Contact: 06/23/2008
Next Scheduled EDR Contact: 09/22/2008
Data Release Frequency: Varies

BROWNFIELDS: Kentucky Brownfield Inventory

The Kentucky Brownfield Program has created an inventory of brownfield sites in order to market the properties to those interested in brownfield redevelopment. The Kentucky Brownfield Program is working to promote the redevelopment of these sites by helping to remove barriers that prevent reuse, providing useful information to communities, developers and the public and encouraging a climate that fosters redevelopment of contaminated sites.

Date of Government Version: 05/13/2008
Date Data Arrived at EDR: 05/13/2008
Date Made Active in Reports: 05/19/2008
Number of Days to Update: 6

Source: Division of Compliance Assistance
Telephone: 502-564-0323
Last EDR Contact: 08/12/2008
Next Scheduled EDR Contact: 11/10/2008
Data Release Frequency: Varies

CDL: Clandestine Drug Lab Location Listing

Clandestine drug lab site locations.

Date of Government Version: 04/16/2008
Date Data Arrived at EDR: 04/18/2008
Date Made Active in Reports: 05/19/2008
Number of Days to Update: 31

Source: Department of Environmental Protection
Telephone: 502-564-6716
Last EDR Contact: 06/03/2008
Next Scheduled EDR Contact: 09/22/2008
Data Release Frequency: Varies

NPDES: Permitted Facility Listing

A listing of permitted wastewater facilities.

Date of Government Version: 06/20/2008
Date Data Arrived at EDR: 06/27/2008
Date Made Active in Reports: 07/21/2008
Number of Days to Update: 24

Source: Department of Environmental Protection
Telephone: 502-564-3410
Last EDR Contact: 06/02/2008
Next Scheduled EDR Contact: 09/01/2008
Data Release Frequency: Varies

AIRS: Permitted Airs Facility Listing

A listing of permitted Airs facilities.

Date of Government Version: 06/24/2008
Date Data Arrived at EDR: 06/24/2008
Date Made Active in Reports: 07/21/2008
Number of Days to Update: 27

Source: Department of Environmental Protection
Telephone: 502-573-3382
Last EDR Contact: 06/23/2008
Next Scheduled EDR Contact: 09/22/2008
Data Release Frequency: Varies

PSTEAF: Facility Ranking List

The Underground Storage Tank Branch (USTB) has ranked all PSTEAF reimbursable facilities requiring corrective action, in accordance with 401 KAR 42:290. Directive letters will be issued on the basis of facility ranking and available PSTEAF funding in sequential order as ranked. For example, Rank 2 facilities will be issued directives before Rank 3 facilities.

Date of Government Version: 03/25/2008
Date Data Arrived at EDR: 05/07/2008
Date Made Active in Reports: 05/19/2008
Number of Days to Update: 12

Source: Department of Environmental Protection
Telephone: 502-564-5981
Last EDR Contact: 08/05/2008
Next Scheduled EDR Contact: 11/03/2008
Data Release Frequency: Quarterly

GOVERNMENT RECORDS SEARCHED / DATA CURRENCY TRACKING

LEAD: Environmental Lead Program Report Tracking Database Lead Report Tracking Database

Date of Government Version: 10/26/2007
Date Data Arrived at EDR: 01/07/2008
Date Made Active in Reports: 01/25/2008
Number of Days to Update: 18

Source: Department of Public Health
Telephone: 502-564-4537
Last EDR Contact: 07/03/2008
Next Scheduled EDR Contact: 09/01/2008
Data Release Frequency: Varies

TRIBAL RECORDS

INDIAN RESERV: Indian Reservations

This map layer portrays Indian administered lands of the United States that have any area equal to or greater than 640 acres.

Date of Government Version: 12/31/2005
Date Data Arrived at EDR: 12/08/2006
Date Made Active in Reports: 01/11/2007
Number of Days to Update: 34

Source: USGS
Telephone: 202-208-3710
Last EDR Contact: 08/08/2008
Next Scheduled EDR Contact: 11/03/2008
Data Release Frequency: Semi-Annually

INDIAN ODI: Report on the Status of Open Dumps on Indian Lands

Location of open dumps on Indian land.

Date of Government Version: 12/31/1998
Date Data Arrived at EDR: 12/03/2007
Date Made Active in Reports: 01/24/2008
Number of Days to Update: 52

Source: Environmental Protection Agency
Telephone: 703-308-8245
Last EDR Contact: 05/27/2008
Next Scheduled EDR Contact: 08/25/2008
Data Release Frequency: Varies

INDIAN LUST R10: Leaking Underground Storage Tanks on Indian Land

LUSTs on Indian land in Alaska, Idaho, Oregon and Washington.

Date of Government Version: 05/30/2008
Date Data Arrived at EDR: 05/30/2008
Date Made Active in Reports: 08/08/2008
Number of Days to Update: 70

Source: EPA Region 10
Telephone: 206-553-2857
Last EDR Contact: 08/18/2008
Next Scheduled EDR Contact: 11/17/2008
Data Release Frequency: Quarterly

INDIAN LUST R9: Leaking Underground Storage Tanks on Indian Land

LUSTs on Indian land in Arizona, California, New Mexico and Nevada

Date of Government Version: 07/11/2008
Date Data Arrived at EDR: 07/11/2008
Date Made Active in Reports: 08/08/2008
Number of Days to Update: 28

Source: Environmental Protection Agency
Telephone: 415-972-3372
Last EDR Contact: 08/18/2008
Next Scheduled EDR Contact: 11/17/2008
Data Release Frequency: Quarterly

INDIAN LUST R8: Leaking Underground Storage Tanks on Indian Land

LUSTs on Indian land in Colorado, Montana, North Dakota, South Dakota, Utah and Wyoming.

Date of Government Version: 05/28/2008
Date Data Arrived at EDR: 06/10/2008
Date Made Active in Reports: 08/08/2008
Number of Days to Update: 59

Source: EPA Region 8
Telephone: 303-312-6271
Last EDR Contact: 08/18/2008
Next Scheduled EDR Contact: 11/17/2008
Data Release Frequency: Quarterly

INDIAN LUST R7: Leaking Underground Storage Tanks on Indian Land

LUSTs on Indian land in Iowa, Kansas, and Nebraska

Date of Government Version: 03/17/2008
Date Data Arrived at EDR: 03/27/2008
Date Made Active in Reports: 05/06/2008
Number of Days to Update: 40

Source: EPA Region 7
Telephone: 913-551-7003
Last EDR Contact: 08/18/2008
Next Scheduled EDR Contact: 11/17/2008
Data Release Frequency: Varies

GOVERNMENT RECORDS SEARCHED / DATA CURRENCY TRACKING

INDIAN LUST R4: Leaking Underground Storage Tanks on Indian Land LUSTs on Indian land in Florida, Mississippi and North Carolina.

Date of Government Version: 03/17/2008	Source: EPA Region 4
Date Data Arrived at EDR: 03/27/2008	Telephone: 404-562-8677
Date Made Active in Reports: 05/06/2008	Last EDR Contact: 08/18/2008
Number of Days to Update: 40	Next Scheduled EDR Contact: 11/17/2008
	Data Release Frequency: Semi-Annually

INDIAN LUST R1: Leaking Underground Storage Tanks on Indian Land A listing of leaking underground storage tank locations on Indian Land.

Date of Government Version: 03/12/2008	Source: EPA Region 1
Date Data Arrived at EDR: 03/14/2008	Telephone: 617-918-1313
Date Made Active in Reports: 03/20/2008	Last EDR Contact: 08/18/2008
Number of Days to Update: 6	Next Scheduled EDR Contact: 11/17/2008
	Data Release Frequency: Varies

INDIAN LUST R6: Leaking Underground Storage Tanks on Indian Land LUSTs on Indian land in New Mexico and Oklahoma.

Date of Government Version: 06/16/2008	Source: EPA Region 6
Date Data Arrived at EDR: 06/16/2008	Telephone: 214-665-6597
Date Made Active in Reports: 08/08/2008	Last EDR Contact: 08/18/2008
Number of Days to Update: 53	Next Scheduled EDR Contact: 11/17/2008
	Data Release Frequency: Varies

INDIAN UST R1: Underground Storage Tanks on Indian Land A listing of underground storage tank locations on Indian Land.

Date of Government Version: 03/12/2008	Source: EPA, Region 1
Date Data Arrived at EDR: 03/14/2008	Telephone: 617-918-1313
Date Made Active in Reports: 03/20/2008	Last EDR Contact: 08/18/2008
Number of Days to Update: 6	Next Scheduled EDR Contact: 11/17/2008
	Data Release Frequency: Varies

INDIAN UST R4: Underground Storage Tanks on Indian Land No description is available for this data

Date of Government Version: 03/17/2008	Source: EPA Region 4
Date Data Arrived at EDR: 03/27/2008	Telephone: 404-562-9424
Date Made Active in Reports: 05/06/2008	Last EDR Contact: 08/18/2008
Number of Days to Update: 40	Next Scheduled EDR Contact: 11/17/2008
	Data Release Frequency: Semi-Annually

INDIAN UST R5: Underground Storage Tanks on Indian Land No description is available for this data

Date of Government Version: 12/21/2007	Source: EPA Region 5
Date Data Arrived at EDR: 12/21/2007	Telephone: 312-886-6136
Date Made Active in Reports: 01/24/2008	Last EDR Contact: 08/18/2008
Number of Days to Update: 34	Next Scheduled EDR Contact: 11/17/2008
	Data Release Frequency: Varies

INDIAN UST R6: Underground Storage Tanks on Indian Land No description is available for this data

Date of Government Version: 06/16/2008	Source: EPA Region 6
Date Data Arrived at EDR: 06/16/2008	Telephone: 214-665-7591
Date Made Active in Reports: 08/08/2008	Last EDR Contact: 08/18/2008
Number of Days to Update: 53	Next Scheduled EDR Contact: 11/17/2008
	Data Release Frequency: Semi-Annually

GOVERNMENT RECORDS SEARCHED / DATA CURRENCY TRACKING

INDIAN UST R7: Underground Storage Tanks on Indian Land

No description is available for this data

Date of Government Version: 06/01/2007	Source: EPA Region 7
Date Data Arrived at EDR: 06/14/2007	Telephone: 913-551-7003
Date Made Active in Reports: 07/05/2007	Last EDR Contact: 08/18/2008
Number of Days to Update: 21	Next Scheduled EDR Contact: 11/17/2008
	Data Release Frequency: Varies

INDIAN UST R8: Underground Storage Tanks on Indian Land

No description is available for this data

Date of Government Version: 05/28/2008	Source: EPA Region 8
Date Data Arrived at EDR: 06/10/2008	Telephone: 303-312-6137
Date Made Active in Reports: 08/08/2008	Last EDR Contact: 08/18/2008
Number of Days to Update: 59	Next Scheduled EDR Contact: 11/17/2008
	Data Release Frequency: Quarterly

INDIAN UST R9: Underground Storage Tanks on Indian Land

No description is available for this data

Date of Government Version: 07/11/2008	Source: EPA Region 9
Date Data Arrived at EDR: 07/11/2008	Telephone: 415-972-3368
Date Made Active in Reports: 08/08/2008	Last EDR Contact: 08/18/2008
Number of Days to Update: 28	Next Scheduled EDR Contact: 11/17/2008
	Data Release Frequency: Quarterly

INDIAN UST R10: Underground Storage Tanks on Indian Land

No description is available for this data

Date of Government Version: 05/30/2008	Source: EPA Region 10
Date Data Arrived at EDR: 06/27/2008	Telephone: 206-553-2857
Date Made Active in Reports: 08/08/2008	Last EDR Contact: 08/18/2008
Number of Days to Update: 42	Next Scheduled EDR Contact: 11/17/2008
	Data Release Frequency: Quarterly

INDIAN VCP R1: Voluntary Cleanup Priority Listing

A listing of voluntary cleanup priority sites located on Indian Land located in Region 1.

Date of Government Version: 04/02/2008	Source: EPA, Region 1
Date Data Arrived at EDR: 04/22/2008	Telephone: 617-918-1102
Date Made Active in Reports: 05/19/2008	Last EDR Contact: 07/21/2008
Number of Days to Update: 27	Next Scheduled EDR Contact: 10/20/2008
	Data Release Frequency: Varies

INDIAN VCP R7: Voluntary Cleanup Priority Listing

A listing of voluntary cleanup priority sites located on Indian Land located in Region 7.

Date of Government Version: 03/20/2008	Source: EPA, Region 7
Date Data Arrived at EDR: 04/22/2008	Telephone: 913-551-7365
Date Made Active in Reports: 05/19/2008	Last EDR Contact: 07/21/2008
Number of Days to Update: 27	Next Scheduled EDR Contact: 10/20/2008
	Data Release Frequency: Varies

EDR PROPRIETARY RECORDS

Manufactured Gas Plants: EDR Proprietary Manufactured Gas Plants

The EDR Proprietary Manufactured Gas Plant Database includes records of coal gas plants (manufactured gas plants) compiled by EDR's researchers. Manufactured gas sites were used in the United States from the 1800's to 1950's to produce a gas that could be distributed and used as fuel. These plants used whale oil, rosin, coal, or a mixture of coal, oil, and water that also produced a significant amount of waste. Many of the byproducts of the gas production, such as coal tar (oily waste containing volatile and non-volatile chemicals), sludges, oils and other compounds are potentially hazardous to human health and the environment. The byproduct from this process was frequently disposed of directly at the plant site and can remain or spread slowly, serving as a continuous source of soil and groundwater contamination.

GOVERNMENT RECORDS SEARCHED / DATA CURRENCY TRACKING

Date of Government Version: N/A
Date Data Arrived at EDR: N/A
Date Made Active in Reports: N/A
Number of Days to Update: N/A

Source: EDR, Inc.
Telephone: N/A
Last EDR Contact: N/A
Next Scheduled EDR Contact: N/A
Data Release Frequency: No Update Planned

OTHER DATABASE(S)

Depending on the geographic area covered by this report, the data provided in these specialty databases may or may not be complete. For example, the existence of wetlands information data in a specific report does not mean that all wetlands in the area covered by the report are included. Moreover, the absence of any reported wetlands information does not necessarily mean that wetlands do not exist in the area covered by the report.

CT MANIFEST: Hazardous Waste Manifest Data

Facility and manifest data. Manifest is a document that lists and tracks hazardous waste from the generator through transporters to a tsd facility.

Date of Government Version: 12/31/2005
Date Data Arrived at EDR: 06/15/2007
Date Made Active in Reports: 08/20/2007
Number of Days to Update: 66

Source: Department of Environmental Protection
Telephone: 860-424-3375
Last EDR Contact: 06/13/2008
Next Scheduled EDR Contact: 09/08/2008
Data Release Frequency: Annually

NJ MANIFEST: Manifest Information

Hazardous waste manifest information.

Date of Government Version: 09/30/2007
Date Data Arrived at EDR: 12/04/2007
Date Made Active in Reports: 12/31/2007
Number of Days to Update: 27

Source: Department of Environmental Protection
Telephone: N/A
Last EDR Contact: 08/08/2008
Next Scheduled EDR Contact: 11/03/2008
Data Release Frequency: Annually

NY MANIFEST: Facility and Manifest Data

Manifest is a document that lists and tracks hazardous waste from the generator through transporters to a TSD facility.

Date of Government Version: 05/27/2008
Date Data Arrived at EDR: 05/29/2008
Date Made Active in Reports: 07/10/2008
Number of Days to Update: 42

Source: Department of Environmental Conservation
Telephone: 518-402-8651
Last EDR Contact: 05/29/2008
Next Scheduled EDR Contact: 08/25/2008
Data Release Frequency: Annually

PA MANIFEST: Manifest Information

Hazardous waste manifest information.

Date of Government Version: 12/31/2006
Date Data Arrived at EDR: 12/21/2007
Date Made Active in Reports: 01/10/2008
Number of Days to Update: 20

Source: Department of Environmental Protection
Telephone: N/A
Last EDR Contact: 06/09/2008
Next Scheduled EDR Contact: 09/08/2008
Data Release Frequency: Annually

RI MANIFEST: Manifest information

Hazardous waste manifest information

Date of Government Version: 12/31/2007
Date Data Arrived at EDR: 06/03/2008
Date Made Active in Reports: 08/07/2008
Number of Days to Update: 65

Source: Department of Environmental Management
Telephone: 401-222-2797
Last EDR Contact: 06/16/2008
Next Scheduled EDR Contact: 09/15/2008
Data Release Frequency: Annually

GOVERNMENT RECORDS SEARCHED / DATA CURRENCY TRACKING

WI MANIFEST: Manifest Information

Hazardous waste manifest information.

Date of Government Version: 12/31/2006
Date Data Arrived at EDR: 04/27/2007
Date Made Active in Reports: 06/08/2007
Number of Days to Update: 42

Source: Department of Natural Resources
Telephone: N/A
Last EDR Contact: 08/22/2008
Next Scheduled EDR Contact: 10/06/2008
Data Release Frequency: Annually

Oil/Gas Pipelines: This data was obtained by EDR from the USGS in 1994. It is referred to by USGS as GeoData Digital Line Graphs from 1:100,000-Scale Maps. It was extracted from the transportation category including some oil, but primarily gas pipelines.

Electric Power Transmission Line Data

Source: PennWell Corporation
Telephone: (800) 823-6277

This map includes information copyrighted by PennWell Corporation. This information is provided on a best effort basis and PennWell Corporation does not guarantee its accuracy nor warrant its fitness for any particular purpose. Such information has been reprinted with the permission of PennWell.

Sensitive Receptors: There are individuals deemed sensitive receptors due to their fragile immune systems and special sensitivity to environmental discharges. These sensitive receptors typically include the elderly, the sick, and children. While the location of all sensitive receptors cannot be determined, EDR indicates those buildings and facilities - schools, daycares, hospitals, medical centers, and nursing homes - where individuals who are sensitive receptors are likely to be located.

AHA Hospitals:

Source: American Hospital Association, Inc.
Telephone: 312-280-5991

The database includes a listing of hospitals based on the American Hospital Association's annual survey of hospitals.

Medical Centers: Provider of Services Listing

Source: Centers for Medicare & Medicaid Services
Telephone: 410-786-3000

A listing of hospitals with Medicare provider number, produced by Centers of Medicare & Medicaid Services, a federal agency within the U.S. Department of Health and Human Services.

Nursing Homes

Source: National Institutes of Health
Telephone: 301-594-6248

Information on Medicare and Medicaid certified nursing homes in the United States.

Public Schools

Source: National Center for Education Statistics
Telephone: 202-502-7300

The National Center for Education Statistics' primary database on elementary and secondary public education in the United States. It is a comprehensive, annual, national statistical database of all public elementary and secondary schools and school districts, which contains data that are comparable across all states.

Private Schools

Source: National Center for Education Statistics
Telephone: 202-502-7300

The National Center for Education Statistics' primary database on private school locations in the United States.

Daycare Centers: Certified Child Care Homes

Source: Cabinet for Families & Children
Telephone: 502-564-7130

Flood Zone Data: This data, available in select counties across the country, was obtained by EDR in 1999 from the Federal Emergency Management Agency (FEMA). Data depicts 100-year and 500-year flood zones as defined by FEMA.

NWI: National Wetlands Inventory. This data, available in select counties across the country, was obtained by EDR in 2002 and 2005 from the U.S. Fish and Wildlife Service.

State Wetlands Data: Wetland Polygon Features

Source: Environmental Protection & Public Protection Cabinet
Telephone: 502-564-5174

GOVERNMENT RECORDS SEARCHED / DATA CURRENCY TRACKING

Scanned Digital USGS 7.5' Topographic Map (DRG)

Source: United States Geologic Survey

A digital raster graphic (DRG) is a scanned image of a U.S. Geological Survey topographic map. The map images are made by scanning published paper maps on high-resolution scanners. The raster image is georeferenced and fit to the Universal Transverse Mercator (UTM) projection.

STREET AND ADDRESS INFORMATION

© 2008 Tele Atlas North America, Inc. All rights reserved. This material is proprietary and the subject of copyright protection and other intellectual property rights owned by or licensed to Tele Atlas North America, Inc. The use of this material is subject to the terms of a license agreement. You will be held liable for any unauthorized copying or disclosure of this material.

GEOCHECK[®] - PHYSICAL SETTING SOURCE ADDENDUM

TARGET PROPERTY ADDRESS

LOUISVILLE GAS & ELECTRIC - TIMBLE CO. GENERATING
487 CORN CREEK ROAD
BEDFORD, KY 40006

TARGET PROPERTY COORDINATES

Latitude (North): 38.59757 - 38° 35' 51.2"
Longitude (West): 85.40646 - 85° 24' 23.3"
Universal Transverse Mercator: Zone 16
UTM X (Meters): 638773.2
UTM Y (Meters): 4273117.0
Elevation: 799 ft. above sea level

USGS TOPOGRAPHIC MAP

Target Property Map: 38085-E4 BETHLEHEM, IN
Most Recent Revision: 1993

EDR's GeoCheck Physical Setting Source Addendum is provided to assist the environmental professional in forming an opinion about the impact of potential contaminant migration.

Assessment of the impact of contaminant migration generally has two principle investigative components:

1. Groundwater flow direction, and
2. Groundwater flow velocity.

Groundwater flow direction may be impacted by surface topography, hydrology, hydrogeology, characteristics of the soil, and nearby wells. Groundwater flow velocity is generally impacted by the nature of the geologic strata.

GEOCHECK® - PHYSICAL SETTING SOURCE SUMMARY

GROUNDWATER FLOW DIRECTION INFORMATION

Groundwater flow direction for a particular site is best determined by a qualified environmental professional using site-specific well data. If such data is not reasonably ascertainable, it may be necessary to rely on other sources of information, such as surface topographic information, hydrologic information, hydrogeologic data collected on nearby properties, and regional groundwater flow information (from deep aquifers).

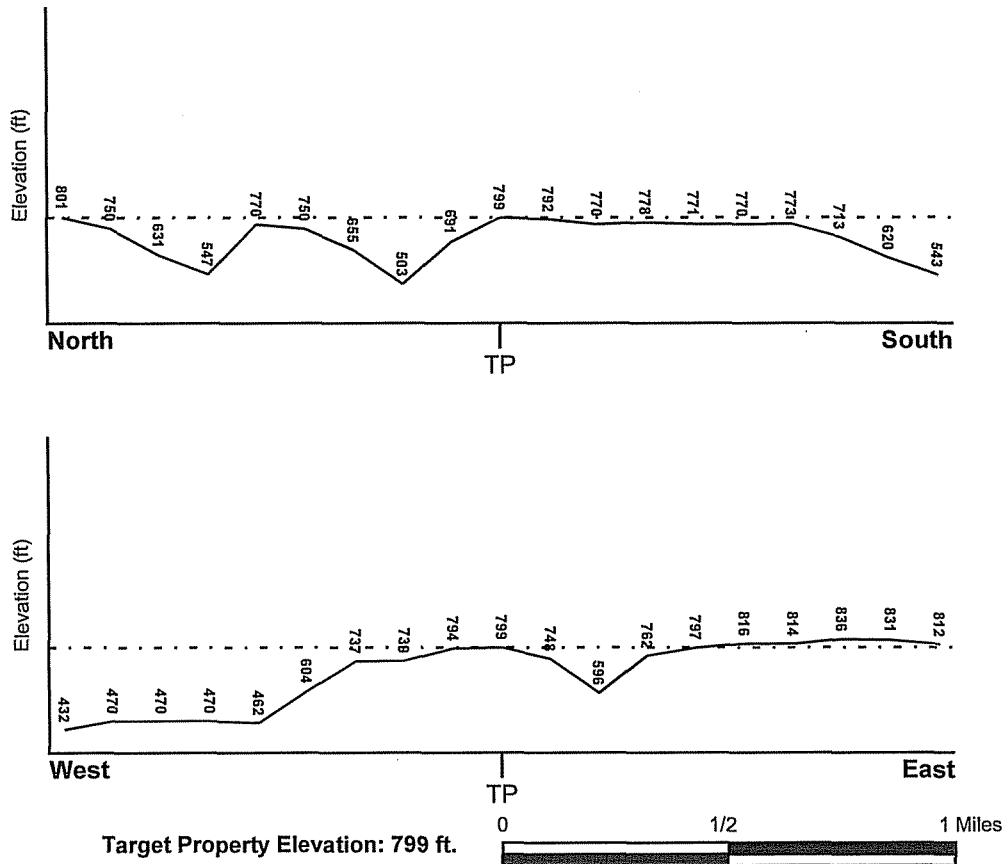
TOPOGRAPHIC INFORMATION

Surface topography may be indicative of the direction of surficial groundwater flow. This information can be used to assist the environmental professional in forming an opinion about the impact of nearby contaminated properties or, should contamination exist on the target property, what downgradient sites might be impacted.

TARGET PROPERTY TOPOGRAPHY

General Topographic Gradient: General NNE

SURROUNDING TOPOGRAPHY: ELEVATION PROFILES



Source: Topography has been determined from the USGS 7.5' Digital Elevation Model and should be evaluated on a relative (not an absolute) basis. Relative elevation information between sites of close proximity should be field verified.

GEOCHECK® - PHYSICAL SETTING SOURCE SUMMARY

HYDROLOGIC INFORMATION

Surface water can act as a hydrologic barrier to groundwater flow. Such hydrologic information can be used to assist the environmental professional in forming an opinion about the impact of nearby contaminated properties or, should contamination exist on the target property, what downgradient sites might be impacted.

Refer to the Physical Setting Source Map following this summary for hydrologic information (major waterways and bodies of water).

FEMA FLOOD ZONE

Target Property County
TRIMBLE, KY

FEMA Flood
Electronic Data
YES - refer to the Overview Map and Detail Map

Flood Plain Panel at Target Property: 2103000008A

Additional Panels in search area: 2103000007A
2103000011A
2103000010A

NATIONAL WETLAND INVENTORY

NWI Quad at Target Property
BETHLEHEM

NWI Electronic
Data Coverage
YES - refer to the Overview Map and Detail Map

HYDROGEOLOGIC INFORMATION

Hydrogeologic information obtained by installation of wells on a specific site can often be an indicator of groundwater flow direction in the immediate area. Such hydrogeologic information can be used to assist the environmental professional in forming an opinion about the impact of nearby contaminated properties or, should contamination exist on the target property, what downgradient sites might be impacted.

AQUIFLOW®

Search Radius: 1.000 Mile.

EDR has developed the AQUIFLOW Information System to provide data on the general direction of groundwater flow at specific points. EDR has reviewed reports submitted by environmental professionals to regulatory authorities at select sites and has extracted the date of the report, groundwater flow direction as determined hydrogeologically, and the depth to water table.

<u>MAP ID</u>	<u>LOCATION</u> <u>FROM TP</u>	<u>GENERAL DIRECTION</u> <u>GROUNDWATER FLOW</u>
Not Reported		

GEOCHECK® - PHYSICAL SETTING SOURCE SUMMARY

GROUNDWATER FLOW VELOCITY INFORMATION

Groundwater flow velocity information for a particular site is best determined by a qualified environmental professional using site specific geologic and soil strata data. If such data are not reasonably ascertainable, it may be necessary to rely on other sources of information, including geologic age identification, rock stratigraphic unit and soil characteristics data collected on nearby properties and regional soil information. In general, contaminant plumes move more quickly through sandy-gravelly types of soils than silty-clayey types of soils.

GEOLOGIC INFORMATION IN GENERAL AREA OF TARGET PROPERTY

Geologic information can be used by the environmental professional in forming an opinion about the relative speed at which contaminant migration may be occurring.

ROCK STRATIGRAPHIC UNIT

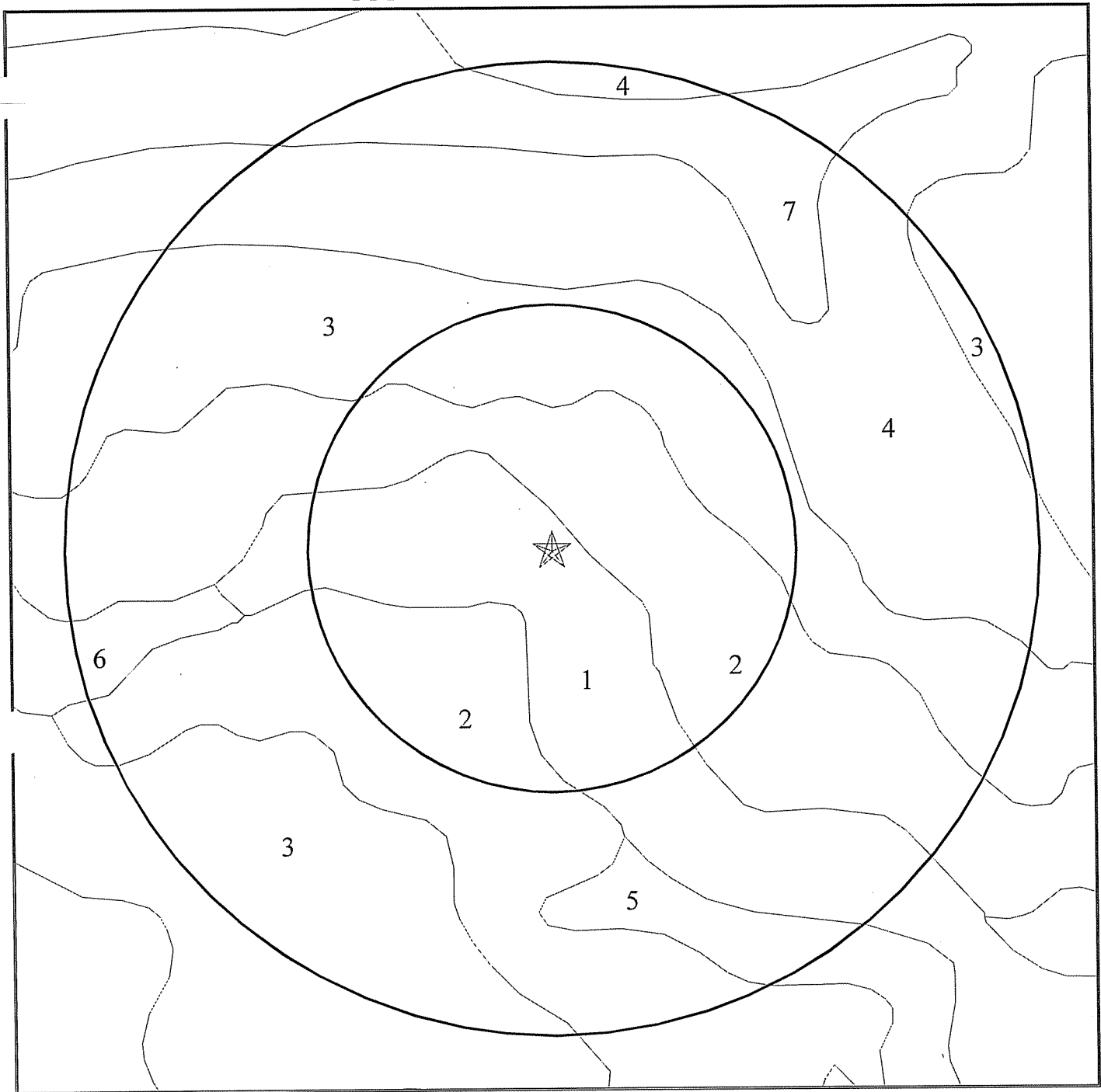
Era:	Paleozoic
System:	Ordovician
Series:	Upper Ordovician (Cincinnatian)
Code:	O3 (<i>decoded above as Era, System & Series</i>)

GEOLOGIC AGE IDENTIFICATION

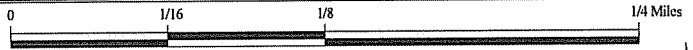
Category: Stratified Sequence

Geologic Age and Rock Stratigraphic Unit Source: P.G. Schruben, R.E. Arndt and W.J. Bawiec, Geology of the Conterminous U.S. at 1:2,500,000 Scale - a digital representation of the 1974 P.B. King and H.M. Beikman Map, USGS Digital Data Series DDS - 11 (1994).

SSURGO SOIL MAP - 02301084.2r



- ★ Target Property
- ∩ SSURGO Soil
- ∩ Water



SITE NAME: Louisville Gas & Electric - Timble Co. Generating
ADDRESS: 487 Corn Creek Road
Bedford KY 40006
LAT/LONG: 38.5976 / 85.4065

CLIENT: ENSR Consulting & Engineering
CONTACT: Dianne Donovan
INQUIRY #: 02301084.2r
DATE: August 22, 2008 3:23 pm

GEOCHECK® - PHYSICAL SETTING SOURCE SUMMARY

DOMINANT SOIL COMPOSITION IN GENERAL AREA OF TARGET PROPERTY

The U.S. Department of Agriculture's (USDA) Soil Conservation Service (SCS) leads the National Cooperative Soil Survey (NCSS) and is responsible for collecting, storing, maintaining and distributing soil survey information for privately owned lands in the United States. A soil map in a soil survey is a representation of soil patterns in a landscape. The following information is based on Soil Conservation Service SSURGO data.

Soil Map ID: 1

Soil Component Name: Cincinnati

Soil Surface Texture: silt loam

Hydrologic Group: Class C - Slow infiltration rates. Soils with layers impeding downward movement of water, or soils with moderately fine or fine textures.

Soil Drainage Class: Well drained

Hydric Status: Not hydric

Corrosion Potential - Uncoated Steel: Moderate

Depth to Bedrock Min: > 0 inches

Depth to Watertable Min: > 66 inches

Soil Layer Information							
Layer	Boundary		Soil Texture Class	Classification		Saturated hydraulic conductivity micro m/sec	Soil Reaction (pH)
	Upper	Lower		AASHTO Group	Unified Soil		
1	0 inches	9 inches	silt loam	Silt-Clay Materials (more than 35 pct. passing No. 200), Silty Soils.	FINE-GRAINED SOILS, Silts and Clays (liquid limit less than 50%), Lean Clay	Max: 4 Min: 0.42	Max: 7.3 Min: 6.1
2	9 inches	27 inches	silty clay loam	Silt-Clay Materials (more than 35 pct. passing No. 200), Silty Soils.	FINE-GRAINED SOILS, Silts and Clays (liquid limit less than 50%), Lean Clay	Max: 4 Min: 0.42	Max: 7.3 Min: 6.1
3	27 inches	55 inches	silt loam	Silt-Clay Materials (more than 35 pct. passing No. 200), Silty Soils.	FINE-GRAINED SOILS, Silts and Clays (liquid limit less than 50%), Lean Clay	Max: 4 Min: 0.42	Max: 7.3 Min: 6.1
4	55 inches	81 inches	clay loam	Silt-Clay Materials (more than 35 pct. passing No. 200), Silty Soils.	FINE-GRAINED SOILS, Silts and Clays (liquid limit less than 50%), Lean Clay	Max: 4 Min: 0.42	Max: 7.3 Min: 6.1

GEOCHECK® - PHYSICAL SETTING SOURCE SUMMARY

Soil Layer Information							
Layer	Boundary		Soil Texture Class	Classification		Saturated hydraulic conductivity micro m/sec	Soil Reaction (pH)
	Upper	Lower		AASHTO Group	Unified Soil		
5	81 inches	92 inches	silty clay loam	Silt-Clay Materials (more than 35 pct. passing No. 200), Silty Soils.	FINE-GRAINED SOILS, Silts and Clays (liquid limit less than 50%), Lean Clay	Max: 4 Min: 0.42	Max: 7.3 Min: 6.1

Soil Map ID: 2

Soil Component Name: Grayford

Soil Surface Texture: silt loam

Hydrologic Group: Class B - Moderate infiltration rates. Deep and moderately deep, moderately well and well drained soils with moderately coarse textures.

Soil Drainage Class: Well drained

Hydric Status: Not hydric

Corrosion Potential - Uncoated Steel: High

Depth to Bedrock Min: > 124 inches

Depth to Watertable Min: > 0 inches

Soil Layer Information							
Layer	Boundary		Soil Texture Class	Classification		Saturated hydraulic conductivity micro m/sec	Soil Reaction (pH)
	Upper	Lower		AASHTO Group	Unified Soil		
1	0 inches	3 inches	silt loam	Silt-Clay Materials (more than 35 pct. passing No. 200), Silty Soils.	Not reported	Max: Min:	Max: Min:
2	3 inches	16 inches	silty clay loam	Silt-Clay Materials (more than 35 pct. passing No. 200), Silty Soils.	Not reported	Max: Min:	Max: Min:

GEOCHECK® - PHYSICAL SETTING SOURCE SUMMARY

Soil Layer Information							
Layer	Boundary		Soil Texture Class	Classification		Saturated hydraulic conductivity micro m/sec	Soil Reaction (pH)
	Upper	Lower		AASHTO Group	Unified Soil		
3	16 inches	35 inches	silty clay loam	Silt-Clay Materials (more than 35 pct. passing No. 200), Silty Soils.	Not reported	Max: Min:	Max: Min:
4	35 inches	48 inches	clay	Silt-Clay Materials (more than 35 pct. passing No. 200), Silty Soils.	Not reported	Max: Min:	Max: Min:
5	48 inches	53 inches	unweathered bedrock	Silt-Clay Materials (more than 35 pct. passing No. 200), Silty Soils.	Not reported	Max: Min:	Max: Min:

Soil Map ID: 3

Soil Component Name: Brassfield

Soil Surface Texture: silt loam

Hydrologic Group: Class B - Moderate infiltration rates. Deep and moderately deep, moderately well and well drained soils with moderately coarse textures.

Soil Drainage Class: Well drained

Hydric Status: Not hydric

Corrosion Potential - Uncoated Steel: Low

Depth to Bedrock Min: > 0 inches

Depth to Watertable Min: > 0 inches

GEOCHECK® - PHYSICAL SETTING SOURCE SUMMARY

Soil Layer Information							
Layer	Boundary		Soil Texture Class	Classification		Saturated hydraulic conductivity micro m/sec	Soil Reaction (pH)
	Upper	Lower		AASHTO Group	Unified Soil		
1	0 inches	5 inches	silt loam	Silt-Clay Materials (more than 35 pct. passing No. 200), Silty Soils.	Not reported	Max: Min:	Max: Min:
2	5 inches	25 inches	silt loam	Silt-Clay Materials (more than 35 pct. passing No. 200), Silty Soils.	Not reported	Max: Min:	Max: Min:
3	25 inches	29 inches	weathered bedrock	Silt-Clay Materials (more than 35 pct. passing No. 200), Silty Soils.	Not reported	Max: Min:	Max: Min:

Soil Map ID: 4

Soil Component Name: Fairmount

Soil Surface Texture: flaggy silty clay loam

Hydrologic Group: Class D - Very slow infiltration rates. Soils are clayey, have a high water table, or are shallow to an impervious layer.

Soil Drainage Class: Well drained

Hydric Status: Not hydric

Corrosion Potential - Uncoated Steel: Moderate

Depth to Bedrock Min: > 43 inches

Depth to Watertable Min: > 0 inches

GEOCHECK® - PHYSICAL SETTING SOURCE SUMMARY

Soil Layer Information							
Layer	Boundary		Soil Texture Class	Classification		Saturated hydraulic conductivity micro m/sec	Soil Reaction (pH)
	Upper	Lower		AASHTO Group	Unified Soil		
1	0 inches	3 inches	flaggy silty clay loam	Silt-Clay Materials (more than 35 pct. passing No. 200), Clayey Soils.	Not reported	Max: Min:	Max: Min:
2	3 inches	16 inches	flaggy silty clay	Silt-Clay Materials (more than 35 pct. passing No. 200), Clayey Soils.	Not reported	Max: Min:	Max: Min:
3	16 inches	20 inches	unweathered bedrock	Silt-Clay Materials (more than 35 pct. passing No. 200), Clayey Soils.	Not reported	Max: Min:	Max: Min:

Soil Map ID: 5

Soil Component Name: Cincinnati

Soil Surface Texture: silt loam

Hydrologic Group: Class C - Slow infiltration rates. Soils with layers impeding downward movement of water, or soils with moderately fine or fine textures.

Soil Drainage Class: Well drained

Hydric Status: Not hydric

Corrosion Potential - Uncoated Steel: Moderate

Depth to Bedrock Min: > 0 inches

Depth to Watertable Min: > 66 inches

GEOCHECK® - PHYSICAL SETTING SOURCE SUMMARY

Soil Layer Information							
Layer	Boundary		Soil Texture Class	Classification		Saturated hydraulic conductivity micro m/sec	Soil Reaction (pH)
	Upper	Lower		AASHTO Group	Unified Soil		
1	0 inches	9 inches	silt loam	Silt-Clay Materials (more than 35 pct. passing No. 200), Silty Soils.	FINE-GRAINED SOILS, Silts and Clays (liquid limit less than 50%), Lean Clay	Max: 4 Min: 0.42	Max: 7.3 Min: 6.1
2	9 inches	27 inches	silty clay loam	Silt-Clay Materials (more than 35 pct. passing No. 200), Silty Soils.	FINE-GRAINED SOILS, Silts and Clays (liquid limit less than 50%), Lean Clay	Max: 4 Min: 0.42	Max: 7.3 Min: 6.1
3	27 inches	55 inches	silt loam	Silt-Clay Materials (more than 35 pct. passing No. 200), Silty Soils.	FINE-GRAINED SOILS, Silts and Clays (liquid limit less than 50%), Lean Clay	Max: 4 Min: 0.42	Max: 7.3 Min: 6.1
4	55 inches	81 inches	clay loam	Silt-Clay Materials (more than 35 pct. passing No. 200), Silty Soils.	FINE-GRAINED SOILS, Silts and Clays (liquid limit less than 50%), Lean Clay	Max: 4 Min: 0.42	Max: 7.3 Min: 6.1
5	81 inches	92 inches	silty clay loam	Silt-Clay Materials (more than 35 pct. passing No. 200), Silty Soils.	FINE-GRAINED SOILS, Silts and Clays (liquid limit less than 50%), Lean Clay	Max: 4 Min: 0.42	Max: 7.3 Min: 6.1

Soil Map ID: 6

Soil Component Name: Beasley

Soil Surface Texture: silty clay loam

Hydrologic Group: Class C - Slow infiltration rates. Soils with layers impeding downward movement of water, or soils with moderately fine or fine textures.

Soil Drainage Class: Well drained

Hydric Status: Not hydric

Corrosion Potential - Uncoated Steel: Moderate

Depth to Bedrock Min: > 0 inches

Depth to Watertable Min: > 0 inches

GEOCHECK® - PHYSICAL SETTING SOURCE SUMMARY

Soil Layer Information							
Layer	Boundary		Soil Texture Class	Classification		Saturated hydraulic conductivity micro m/sec	Soil Reaction (pH)
	Upper	Lower		AASHTO Group	Unified Soil		
1	0 inches	5 inches	silty clay loam	Silt-Clay Materials (more than 35 pct. passing No. 200), Clayey Soils.	Not reported	Max: Min:	Max: Min:
2	5 inches	20 inches	silty clay	Silt-Clay Materials (more than 35 pct. passing No. 200), Clayey Soils.	Not reported	Max: Min:	Max: Min:
3	20 inches	40 inches	silty clay loam	Silt-Clay Materials (more than 35 pct. passing No. 200), Clayey Soils.	Not reported	Max: Min:	Max: Min:
4	40 inches	55 inches	weathered bedrock	Silt-Clay Materials (more than 35 pct. passing No. 200), Clayey Soils.	Not reported	Max: Min:	Max: Min:

Soil Map ID: 7

Soil Component Name: Boonesboro

Soil Surface Texture: silt loam

Hydrologic Group: Class B - Moderate infiltration rates. Deep and moderately deep, moderately well and well drained soils with moderately coarse textures.

Soil Drainage Class: Well drained

Hydric Status: Not hydric

Corrosion Potential - Uncoated Steel: Low

Depth to Bedrock Min: > 84 inches

Depth to Watertable Min: > 0 inches

GEOCHECK® - PHYSICAL SETTING SOURCE SUMMARY

Soil Layer Information							
Layer	Boundary		Soil Texture Class	Classification		Saturated hydraulic conductivity micro m/sec	Soil Reaction (pH)
	Upper	Lower		AASHTO Group	Unified Soil		
1	0 inches	20 inches	silt loam	Silt-Clay Materials (more than 35 pct. passing No. 200), Silty Soils.	Not reported	Max: Min:	Max: Min:
2	20 inches	33 inches	very gravelly silty clay loam, very flaggy silty clay loam	Silt-Clay Materials (more than 35 pct. passing No. 200), Silty Soils.	Not reported	Max: Min:	Max: Min:
3	33 inches	37 inches	unweathered bedrock	Silt-Clay Materials (more than 35 pct. passing No. 200), Silty Soils.	Not reported	Max: Min:	Max: Min:

LOCAL / REGIONAL WATER AGENCY RECORDS

EDR Local/Regional Water Agency records provide water well information to assist the environmental professional in assessing sources that may impact ground water flow direction, and in forming an opinion about the impact of contaminant migration on nearby drinking water wells.

WELL SEARCH DISTANCE INFORMATION

<u>DATABASE</u>	<u>SEARCH DISTANCE (miles)</u>
Federal USGS	1.000
Federal FRDS PWS	Nearest PWS within 1 mile
State Database	1.000

FEDERAL USGS WELL INFORMATION

<u>MAP ID</u>	<u>WELL ID</u>	<u>LOCATION FROM TP</u>
1	USGS2326036	1/4 - 1/2 Mile SE
2	USGS2326035	1/4 - 1/2 Mile SE

FEDERAL FRDS PUBLIC WATER SUPPLY SYSTEM INFORMATION

<u>MAP ID</u>	<u>WELL ID</u>	<u>LOCATION FROM TP</u>
---------------	----------------	-------------------------

GEOCHECK® - PHYSICAL SETTING SOURCE SUMMARY

FEDERAL FRDS PUBLIC WATER SUPPLY SYSTEM INFORMATION

MAP ID	WELL ID	LOCATION FROM TP
No PWS System Found		

Note: PWS System location is not always the same as well location.

STATE DATABASE WELL INFORMATION

MAP ID	WELL ID	LOCATION FROM TP
3	KY3000000067400	1/4 - 1/2 Mile WNW
4	KY3000000067353	1/2 - 1 Mile SW
5	KY3000000067356	1/2 - 1 Mile WSW
A6	KY3000000067362	1/2 - 1 Mile WSW
A7	KY3000000067361	1/2 - 1 Mile WSW
8	KY3000000067339	1/2 - 1 Mile SW
9	KY3000000067374	1/2 - 1 Mile WSW
10	KY3000000067336	1/2 - 1 Mile SW
B11	KY3000000067381	1/2 - 1 Mile West
B12	KY3000000067384	1/2 - 1 Mile West

PHYSICAL SETTING SOURCE MAP - 02301084.2r



- County Boundary
- Major Roads
- Contour Lines
- Earthquake epicenter, Richter 5 or greater
- Water Wells
- Public Water Supply Wells
- Cluster of Multiple Icons

- Groundwater Flow Direction
- Indeterminate Groundwater Flow at Location
- Groundwater Flow Varies at Location
- Oil, gas or related wells

SITE NAME: Louisville Gas & Electric - Timble Co. Generating
 ADDRESS: 487 Corn Creek Road
 Bedford KY 40006
 LAT/LONG: 38.5976 / 85.4065

CLIENT: ENSR Consulting & Engineering
 CONTACT: Dianne Donovan
 INQUIRY #: 02301084.2r
 DATE: August 22, 2008 3:23 pm

GEOCHECK® - PHYSICAL SETTING SOURCE MAP FINDINGS

Map ID
Direction
Distance
Elevation

Database EDR ID Number

1
SE
1/4 - 1/2 Mile
Higher

FED USGS USGS2326036

Agency cd:	USGS	Site no:	383536085240801
Site name:	C18C0026		
Latitude:	383536		
Longitude:	0852408	Dec lat:	38.59339569
Dec lon:	-85.40218034	Coor meth:	M
Coor accr:	S	Latlong datum:	NAD27
Dec latlong datum:	NAD83	District:	21
State:	21	County:	223
Country:	US	Land net:	Not Reported
Location map:	C18CNE	Map scale:	24000
Altitude:	815		
Altitude method:	Interpolated from topographic map		
Altitude accuracy:	5		
Altitude datum:	National Geodetic Vertical Datum of 1929		
Hydrologic:	SilverLittle Kentucky. Indiana, Kentucky. Area = 1240 sq.mi.		
Topographic:	Hilltop		
Site type:	Ground-water other than Spring	Date construction:	19710000
Date inventoried:	Not Reported	Mean greenwich time offset:	EST
Local standard time flag:	Y		
Type of ground water site:	Single well, other than collector or Ranney type		
Aquifer Type:	Not Reported		
Aquifer:	Not Reported		
Well depth:	87	Hole depth:	87
Source of depth data:	reporting agency (generally USGS)		
Project number:	Not Reported		
Real time data flag:	0	Daily flow data begin date:	0000-00-00
Daily flow data end date:	0000-00-00	Daily flow data count:	0
Peak flow data begin date:	0000-00-00	Peak flow data end date:	0000-00-00
Peak flow data count:	0	Water quality data begin date:	0000-00-00
Water quality data end date:	0000-00-00	Water quality data count:	0
Ground water data begin date:	1972-04-25	Ground water data end date:	1972-04-25
Ground water data count:	1		

Ground-water levels, Number of Measurements: 1

Date	Feet below Surface	Feet to Sealevel
1972-04-25	24.2	

2
SE
1/4 - 1/2 Mile
Higher

FED USGS USGS2326035

GEOCHECK® - PHYSICAL SETTING SOURCE MAP FINDINGS

Agency cd:	USGS	Site no:	383535085240201
Site name:	C18C0027		
Latitude:	383535		
Longitude:	0852402	Dec lat:	38.59311793
Dec lon:	-85.40051364	Coor meth:	M
Coor accr:	S	Latlong datum:	NAD27
Dec latlong datum:	NAD83	District:	21
State:	21	County:	223
Country:	US	Land net:	Not Reported
Location map:	C18CNE	Map scale:	24000
Altitude:	795		
Altitude method:	Interpolated from topographic map		
Altitude accuracy:	5		
Altitude datum:	National Geodetic Vertical Datum of 1929		
Hydrologic:	SilverLittle Kentucky. Indiana, Kentucky. Area = 1240 sq.mi.		
Topographic:	Hilltop		
Site type:	Ground-water other than Spring	Date construction:	19710000
Date inventoried:	Not Reported	Mean greenwich time offset:	EST
Local standard time flag:	Y		
Type of ground water site:	Single well, other than collector or Ranney type		
Aquifer Type:	Not Reported		
Aquifer:	Not Reported		
Well depth:	74.7	Hole depth:	74.7
Source of depth data:	reporting agency (generally USGS)		
Project number:	Not Reported		
Real time data flag:	0	Daily flow data begin date:	0000-00-00
Daily flow data end date:	0000-00-00	Daily flow data count:	0
Peak flow data begin date:	0000-00-00	Peak flow data end date:	0000-00-00
Peak flow data count:	0	Water quality data begin date:	0000-00-00
Water quality data end date:	0000-00-00	Water quality data count:	0
Ground water data begin date:	1972-04-25	Ground water data end date:	1972-04-25
Ground water data count:	1		

Ground-water levels, Number of Measurements: 1

Date	Feet below Surface	Feet to Sealevel
1972-04-25	21	

3
WNW
1/4 - 1/2 Mile
Lower

KY WELLS KY3000000067400

Location i:	312131		
North lati:	38.60117		
West longi:	-85.41357		
Akgwa numb:	00049271	Site type:	Water Well
Primary us:	Domestic	Constructi:	01/15/1999 00:00:00
Site id:	KY3000000067400		

4
SW
1/2 - 1 Mile
Lower

KY WELLS KY3000000067353

GEOCHECK® - PHYSICAL SETTING SOURCE MAP FINDINGS

Location i:	238301	Site type:	Mine
North lati:	38.59062	Constructi:	01/01/1900 00:00:00
West longi:	-85.41413		
Akgwa numb:	80016328		
Primary us:	Monitoring - Ambient		
Site id:	KY3000000067353		

5
WSW
 1/2 - 1 Mile
 Lower

KY WELLS KY3000000067356

Location i:	238302	Site type:	Mine
North lati:	38.59228	Constructi:	01/01/1900 00:00:00
West longi:	-85.41747		
Akgwa numb:	80016329		
Primary us:	Monitoring - Ambient		
Site id:	KY3000000067356		

A6
WSW
 1/2 - 1 Mile
 Lower

KY WELLS KY3000000067362

Location i:	238304	Site type:	Mine
North lati:	38.59312	Constructi:	01/01/1900 00:00:00
West longi:	-85.41996		
Akgwa numb:	80016330		
Primary us:	Monitoring - Ambient		
Site id:	KY3000000067362		

A7
WSW
 1/2 - 1 Mile
 Lower

KY WELLS KY3000000067361

Location i:	239896	Site type:	Mine
North lati:	38.59312	Constructi:	01/01/1900 00:00:00
West longi:	-85.41996		
Akgwa numb:	80016331		
Primary us:	Monitoring - Ambient		
Site id:	KY3000000067361		

8
SW
 1/2 - 1 Mile
 Lower

KY WELLS KY3000000067339

Location i:	238300	Site type:	Mine
North lati:	38.58756	Constructi:	01/01/1900 00:00:00
West longi:	-85.41608		
Akgwa numb:	80016337		
Primary us:	Monitoring - Ambient		
Site id:	KY3000000067339		

GEOCHECK® - PHYSICAL SETTING SOURCE MAP FINDINGS

Map ID
 Direction
 Distance
 Elevation

Database EDR ID Number

9
WSW
1/2 - 1 Mile
Lower **KY WELLS** **KY300000067374**

Location i:	238306		
North lati:	38.59423		
West longi:	-85.42218		
Akgwa numb:	80016332	Site type:	Mine
Primary us:	Monitoring - Ambient	Constructi:	01/01/1900 00:00:00
Site id:	KY300000067374		

10
SW
1/2 - 1 Mile
Lower **KY WELLS** **KY300000067336**

Location i:	238298		
North lati:	38.58728		
West longi:	-85.41869		
Akgwa numb:	80036995	Site type:	Mine
Primary us:	Monitoring - Ambient	Constructi:	01/28/1999 00:00:00
Site id:	KY300000067336		

B11
West
1/2 - 1 Mile
Lower **KY WELLS** **KY300000067381**

Location i:	238307		
North lati:	38.59728		
West longi:	-85.42468		
Akgwa numb:	80016333	Site type:	Mine
Primary us:	Monitoring - Ambient	Constructi:	01/01/1900 00:00:00
Site id:	KY300000067381		

B12
West
1/2 - 1 Mile
Lower **KY WELLS** **KY300000067384**

Location i:	238309		
North lati:	38.59812		
West longi:	-85.42468		
Akgwa numb:	80016335	Site type:	Mine
Primary us:	Monitoring - Ambient	Constructi:	01/01/1900 00:00:00
Site id:	KY300000067384		

GEOCHECK® - PHYSICAL SETTING SOURCE MAP FINDINGS RADON

AREA RADON INFORMATION

Federal EPA Radon Zone for TRIMBLE County: 2

- Note: Zone 1 indoor average level > 4 pCi/L.
- : Zone 2 indoor average level >= 2 pCi/L and <= 4 pCi/L.
- : Zone 3 indoor average level < 2 pCi/L.

Federal Area Radon Information for Zip Code: 40006

Number of sites tested: 1

<u>Area</u>	<u>Average Activity</u>	<u>% <4 pCi/L</u>	<u>% 4-20 pCi/L</u>	<u>% >20 pCi/L</u>
Living Area - 1st Floor	0.200 pCi/L	100%	0%	0%
Living Area - 2nd Floor	Not Reported	Not Reported	Not Reported	Not Reported
Basement	Not Reported	Not Reported	Not Reported	Not Reported

PHYSICAL SETTING SOURCE RECORDS SEARCHED

TOPOGRAPHIC INFORMATION

USGS 7.5' Digital Elevation Model (DEM)

Source: United States Geologic Survey

EDR acquired the USGS 7.5' Digital Elevation Model in 2002 and updated it in 2006. The 7.5 minute DEM corresponds to the USGS 1:24,000- and 1:25,000-scale topographic quadrangle maps. The DEM provides elevation data with consistent elevation units and projection.

Scanned Digital USGS 7.5' Topographic Map (DRG)

Source: United States Geologic Survey

A digital raster graphic (DRG) is a scanned image of a U.S. Geological Survey topographic map. The map images are made by scanning published paper maps on high-resolution scanners. The raster image is georeferenced and fit to the Universal Transverse Mercator (UTM) projection.

HYDROLOGIC INFORMATION

Flood Zone Data: This data, available in select counties across the country, was obtained by EDR in 1999 from the Federal Emergency Management Agency (FEMA). Data depicts 100-year and 500-year flood zones as defined by FEMA.

NWI: National Wetlands Inventory. This data, available in select counties across the country, was obtained by EDR in 2002 and 2005 from the U.S. Fish and Wildlife Service.

State Wetlands Data: Wetland Polygon Features

Source: Environmental Protection & Public Protection Cabinet

Telephone: 502-564-5174

HYDROGEOLOGIC INFORMATION

AQUIFLOW^R Information System

Source: EDR proprietary database of groundwater flow information

EDR has developed the AQUIFLOW Information System (AIS) to provide data on the general direction of groundwater flow at specific points. EDR has reviewed reports submitted to regulatory authorities at select sites and has extracted the date of the report, hydrogeologically determined groundwater flow direction and depth to water table information.

GEOLOGIC INFORMATION

Geologic Age and Rock Stratigraphic Unit

Source: P.G. Schruben, R.E. Arndt and W.J. Bawiec, Geology of the Conterminous U.S. at 1:2,500,000 Scale - A digital representation of the 1974 P.B. King and H.M. Beikman Map, USGS Digital Data Series DDS - 11 (1994).

STATSGO: State Soil Geographic Database

Source: Department of Agriculture, Natural Resources Conservation Services

The U.S. Department of Agriculture's (USDA) Natural Resources Conservation Service (NRCS) leads the national Conservation Soil Survey (NCSS) and is responsible for collecting, storing, maintaining and distributing soil survey information for privately owned lands in the United States. A soil map in a soil survey is a representation of soil patterns in a landscape. Soil maps for STATSGO are compiled by generalizing more detailed (SSURGO) soil survey maps.

SSURGO: Soil Survey Geographic Database

Source: Department of Agriculture, Natural Resources Conservation Services (NRCS)

Telephone: 800-672-5559

SSURGO is the most detailed level of mapping done by the Natural Resources Conservation Services, mapping scales generally range from 1:12,000 to 1:63,360. Field mapping methods using national standards are used to construct the soil maps in the Soil Survey Geographic (SSURGO) database. SSURGO digitizing duplicates the original soil survey maps. This level of mapping is designed for use by landowners, townships and county natural resource planning and management.

PHYSICAL SETTING SOURCE RECORDS SEARCHED

LOCAL / REGIONAL WATER AGENCY RECORDS

FEDERAL WATER WELLS

PWS: Public Water Systems

Source: EPA/Office of Drinking Water

Telephone: 202-564-3750

Public Water System data from the Federal Reporting Data System. A PWS is any water system which provides water to at least 25 people for at least 60 days annually. PWSs provide water from wells, rivers and other sources.

PWS ENF: Public Water Systems Violation and Enforcement Data

Source: EPA/Office of Drinking Water

Telephone: 202-564-3750

Violation and Enforcement data for Public Water Systems from the Safe Drinking Water Information System (SDWIS) after August 1995. Prior to August 1995, the data came from the Federal Reporting Data System (FRDS).

USGS Water Wells: USGS National Water Inventory System (NWIS)

This database contains descriptive information on sites where the USGS collects or has collected data on surface water and/or groundwater. The groundwater data includes information on wells, springs, and other sources of groundwater.

STATE RECORDS

Kentucky Water Well Records Database

Source: Kentucky Geological Survey

Telephone: 859-257-5500

Water Wells in Kentucky. Data from the Kentucky Ground Water Data Repository.

OTHER STATE DATABASE INFORMATION

Oil and Gas Well Locations

Source: Kentucky Geological Survey

Telephone: 859-257-5500

Oil and gas well locations in the state of Kentucky

RADON

Area Radon Information

Source: USGS

Telephone: 703-356-4020

The National Radon Database has been developed by the U.S. Environmental Protection Agency (USEPA) and is a compilation of the EPA/State Residential Radon Survey and the National Residential Radon Survey. The study covers the years 1986 - 1992. Where necessary data has been supplemented by information collected at private sources such as universities and research institutions.

EPA Radon Zones

Source: EPA

Telephone: 703-356-4020

Sections 307 & 309 of IRAA directed EPA to list and identify areas of U.S. with the potential for elevated indoor radon levels.

OTHER

Airport Landing Facilities: Private and public use landing facilities

Source: Federal Aviation Administration, 800-457-6656

Epicenters: World earthquake epicenters, Richter 5 or greater

Source: Department of Commerce, National Oceanic and Atmospheric Administration

PHYSICAL SETTING SOURCE RECORDS SEARCHED

STREET AND ADDRESS INFORMATION

© 2008 Tele Atlas North America, Inc. All rights reserved. This material is proprietary and the subject of copyright protection and other intellectual property rights owned by or licensed to Tele Atlas North America, Inc. The use of this material is subject to the terms of a license agreement. You will be held liable for any unauthorized copying or disclosure of this material.