

RECEIVED

MAR 09 2007

PUBLIC SERVICE
COMMISSION

COMMONWEALTH OF KENTUCKY
BEFORE THE PUBLIC SERVICE COMMISSION

In the Matter of:

**APPLICATION OF BLUEGRASS WIRELESS LLC
FOR ISSUANCE OF A CERTIFICATE OF PUBLIC
CONVENIENCE AND NECESSITY TO CONSTRUCT
A CELL SITE (CORBIN STATION) IN RURAL SERVICE AREA #11
(KNOX) OF THE COMMONWEALTH OF
KENTUCKY**

2007
CASE NO. 2005-00011

APPLICATION FOR A CERTIFICATE
OF PUBLIC CONVENIENCE AND NECESSITY (CORBIN STATION)

Bluegrass Wireless LLC ("Bluegrass Wireless"), through counsel, pursuant to KRS 278.020 and 278.040, hereby submits this application for a certificate of public convenience and necessity to construct a cell site to be known as the Corbin Station cell site in and for rural service area ("RSA") #11 of the Commonwealth of Kentucky, namely the counties of Bell, Clay, Harlan, Knox, Leslie and Whitley, Kentucky.

1. As required by 807 KAR 5:001 Sections 8(1) and (3), and 807 KAR 5:063, Bluegrass Wireless states that it is a Kentucky limited liability company whose full name and post office address are: Bluegrass Wireless LLC, 2902 Ring Road, Elizabethtown, Kentucky, 42701.
2. Pursuant to 807 KAR § 1 (1)(b), a copy of the applicant's applications to the Federal Aviation Administration and Kentucky Airport Zoning Commission are Exhibit "A". Written authorizations from these agencies will be supplied to the Commission upon their approval.
3. Pursuant to 807 KAR 5:063 §1(1)(d), a geotechnical investigation report, signed and sealed by a professional engineer registered in Kentucky, that includes boring logs,

foundation design recommendations, and a finding as to the proximity of the proposed site to flood hazard areas is attached as Exhibit "B".

4. Pursuant to 807 KAR 5:063 §1(1)(e), clear directions from the county seat to the proposed site, including highway numbers and street names, if applicable, with the telephone number of the person who prepared the directions are attached as Exhibit "C".

5. Pursuant to 807 KAR 5:063 §1(1)(f), a copy of the lease (or sale agreement) for the property on which the tower is proposed to be located is attached as Exhibit "D".

6. Pursuant to 807 KAR §1(1)(g), experienced personnel will manage and operate the Corbin Station cell site. The President of Bluegrass Cellular Inc., Mr. Ron Smith, is ultimately responsible for all construction and operations of the cellular system of Bluegrass Wireless, of which system the Corbin Station cell site will be a part. Bluegrass Cellular Inc. provides management services to Bluegrass Wireless under a management contract, just as it does with three (3) other wireless carriers in the Commonwealth. And, Bluegrass Cellular Inc. has been providing these management services to these other wireless carriers for well over a decade. This extensive management experience with Bluegrass Cellular demonstrates that Bluegrass Cellular Inc.'s management and technical ability to supervise the operations of a wireless carrier.

7. Pursuant to 807 KAR §1(1)(g), Eastpointe Engineering Group, LLC is responsible for the design specifications of the proposed tower (identified in Exhibit "B").

8. Pursuant to 807 KAR 5:063 §1(1)(h), a site development plan or survey, signed and sealed by a professional engineer registered in Kentucky, that shows the proposed location of the tower and all easements and existing structures within 500 feet of the proposed site on the property on which the tower will be located, and all easements and existing structures within 200

feet of the access drive, including the intersection with the public street system, is attached as Exhibit "B".

9. Pursuant to 807 KAR 5:063 §1(1)(i), a vertical profile sketch of the tower, signed and sealed by a professional engineer registered in Kentucky, indicating the height of the tower and the placement of all antennas is attached as Exhibit "B".

10. Pursuant to 807 KAR 5:063 §1(1)(j), the tower and foundation design plans and a description of the standard according to which the tower was designed, signed and sealed by a professional engineer registered in Kentucky is attached as Exhibit "B".

11. Pursuant to 807 KAR 5:063 § 1 (1)(k), a map, drawn to a scale no less than one (1) inch equals 200 feet, that identifies every structure and every owner of real estate within 500 feet of the proposed tower is attached as Exhibit "E".

12. Pursuant to 807 KAR 5:063 § 1 (1)(l), applicant's legal counsel hereby affirms that every person who owns property within 500 feet of the proposed tower has been: (i) notified by certified mail, return receipt requested, of the proposed construction; (ii) given the commission docket number under which the application will be processed; and (iii) informed of his or her right to request intervention.

13. Pursuant to KRS 278.665(2), applicant's legal counsel hereby affirms that every person who, according to the records of the property valuation administrator, owns property contiguous to the property where the proposed cellular antenna tower will be located has been: (i) notified by certified mail, return receipt requested, of the proposed construction; (ii) given the commission docket number under which the application will be processed; and (iii) informed of his or her right to request intervention.

14. Pursuant to 807 KAR 5:063 §1(1)(m), a list of the property owners who received the notice together with copies of the certified letters sent to listed property owners is attached as Exhibit "F".

15. Pursuant to 807 KAR 5:063 § 1 (1)(n), applicant's legal counsel hereby affirms that the office of the Knox County Judge Executive has been: (i) notified by certified mail, return receipt requested, of the proposed construction; (ii) given the commission docket number under which the application will be processed; and (iii) informed of its right to request intervention.

16. Pursuant to 807 KAR 5:063 §1(1)(o), a copy of the notice sent to the office of the Knox County Judge Executive is attached as Exhibit "G".

17. Pursuant to 807 KAR 5:063 § 1 (1)(p), applicant's legal counsel hereby affirms that (i) two written notices meeting subsection two (2) of this section have been posted, one in a visible location on the proposed site and one on the nearest public road; and (ii) the notices shall remain posted for at least two weeks after the application has been filed.

18. Pursuant to 807 KAR 5:063 § 1 (2)(a), applicant's legal counsel affirms that:

(a) A written notice, of durable material at least two (2) feet by four (4) feet in size, stating that "***Bluegrass Wireless LLC proposes to construct a telecommunications tower on this site,***" including the addresses and telephone numbers of the applicant and the Kentucky Public Service Commission, has been posted and shall remain in a visible location on the proposed site until final disposition of the application; and

(b) A written notice, of durable material at least two (2) feet by four (4) feet in size, stating that "***Bluegrass Wireless LLC proposes to construct a telecommunications tower near this site,***" including the addresses and telephone numbers of the applicant and the Kentucky Public Service Commission, has been posted on the public road nearest the site.

A copy of each sign is attached as Exhibit "H".

19. Pursuant to 807 KAR 5:063 § 1 (1)(q), a statement that notice of the location of the proposed construction has been published in a newspaper of general circulation in the county in which the construction is proposed is attached as Exhibit "I".

20. Pursuant to 807 KAR 5:063 § 1(1)(r), the cell site which has been selected is in a commercially developed area in Corbin, Knox County, Kentucky, which is outside the city limits of Corbin.

21. Pursuant to 807 KAR 5:063 §1(1)(s), Bluegrass Wireless has considered the likely effects of the installation on nearby land uses and values and has concluded that there is no more suitable location reasonably available from which adequate service to the area can be provided, and that there is no reasonably available opportunity to co-locate. Bluegrass Wireless has attempted to co-locate on towers designed to host multiple wireless service providers' facilities or existing structures, such as a telecommunications tower, or another suitable structure capable of supporting the utility's facilities.

22. Pursuant to 807 KAR 5:063 § 1(1)(t), a map of the area in which the tower is proposed to be located, that is drawn to scale and that clearly depicts the search area in which a site should, pursuant to radio frequency requirements, be located is attached Exhibit "J".

23. Pursuant to KAR 100.987(2)(a), a grid map, that is drawn to scale, that shows the location of all existing cellular antenna towers and that indicates the general position of proposed construction sites for new cellular antenna towers is attached as Exhibit "K".

24. No reasonably available telecommunications tower, or other suitable structure capable of supporting the cellular facilities of Bluegrass Wireless and which would provide adequate service to the area exists.

25. Correspondence and communication with regard to this application should be addressed to:

John E. Selent
Jane W. Prizant
DINSMORE & SHOHL LLP
1400 PNC Plaza
500 West Jefferson Street
Louisville, KY 40202
(502) 540-2300
(502) 585-2207 (facsimile)
john.selent@dinslaw.com
jane.prizant@dinslaw.com

WHEREFORE, Bluegrass Wireless requests the Commission to enter an order:

1. Granting a certificate of public convenience and necessity to construct the Corbin Station cell site; and
2. Granting all other relief as appropriate.

Respectfully submitted,



John E. Selent
Jane W. Prizant
DINSMORE & SHOHL LLP
1400 PNC Plaza
500 West Jefferson Street
Louisville, KY 40202
(502) 540-2300
(502) 585-2207 (facsimile)
john.selent@dinslaw.com
jane.prizant@dinslaw.com

LUKAS, NACE, GUTIERREZ & SACHS

CHARTERED

1650 TYSONS BOULEVARD, SUITE 1500
MCLEAN, VIRGINIA 22102
703 584 8678 • 703 584 8696 FAX

WWW.FCCLAW.COM

RUSSELL D. LUKAS
DAVID L. NACE
THOMAS GUTIERREZ*
ELIZABETH R. SACHS*
GEORGE L. LYON, JR.
PAMELA L. GIST
DAVID A. LAFURIA
B. LYNN F. RATNAVALE*
TODD SLAMOWITZ*
STEVEN M. CHERNOFF*

CONSULTING ENGINEERS
ALI KUZEHKANANI
LEILA REZANAVAZ
OF COUNSEL
JOHN J. MCAVOY*
J.K. HAGE III*
LEONARD S. KOLSKY*
HON. GERALD S. MCGOWAN*
TAMARA DAVIS-BROWN*

*NOT ADMITTED IN VA

January 26, 2007

Telephone
(703) 584-8668

Via Federal Express

Mr. John Houlihan
Kentucky Airport Zoning Commission
200 Mero Street
Frankfort, Kentucky 40622


Dear Mr. Houlihan:

Enclosed please find two completed TC 56-50 forms, Application for Permit to Construct or Alter a Structure, for a new tower (Corbin Station) near Corbin, Kentucky. The Structure, including top-mounted PCS antennas will have an overall height of 190 feet Above Ground Level.

Enclosed Form TC 56-50 and the attached exhibit include all the pertinent information for this existing tower structure. Also enclosed are copies of the completed FAA Form 7460-1 for the proposed site and a non-reduced 7-1/2' U.S. Geological Survey map indicating the exact location of the site.

Please do not hesitate to contact the undersigned if there are questions regarding this matter.

Sincerely,


Leila Rezanavaz
Consulting Engineer

Enclosures

CC: Doug Updegraff

Kentucky Transportation Cabinet, Kentucky Airport Zoning Commission, 125 Holmes Street, Frankfort KY 40622

Kentucky Aeronautical Study Number

APPLICATION FOR PERMIT TO CONSTRUCT OR ALTER A STRUCTURE

1. APPLICANT - Name, Address, Telephone, Fax, etc.

Scott McCloud
Bluegrass Wireless
2902 Ring Road
Elizabethtown, KY 42702
Tel: 270-769-0339
Fax: 270-737-0580

9. Latitude: 36 ° 57 ' 35 " 2 "

10. Longitude: 84 ° 4 ' 31 " 4 "

11. Datum: NAD 83 NAD 27 Other

12. Nearest Kentucky City Corbin County: Knox

13. Nearest Kentucky public use or Military airport:
London-Corbin Airport- Magee Field

14. Distance from #13 to Structure: 8.8 Miles

15. Direction from #13 to Structure: South

16. Site Elevation (AMSL): 1189 Feet

17. Total Structure Height (AGL): 190 Feet

18. Overall Height (#16 + #17) (AMSL): 1379 Feet

19. Previous FAA Aeronautical Study Number(s):

2. Representative of Applicant - Name, Address, Telephone, Fax

Leila Rezanavaz
Lukas, Nace, Gutierrez & Sachs, Chartered
1650 Tysons Blvd., Suite 1500
McLean, VA 22102
T: 703-584-8668

3. Application for: New Construction Alteration Existing

4. Duration: Permanent Temporary (Months _____ Days _____)

5. Work Schedule: Start 3/20/07 End 3/25/07

6. Type: Antenna Tower Crane Building Power Line
 Landfill Water Tank Other _____

7. Marking/Painting and/or Lighting Preferred:
 Red Lights and Paint Dual - Red & Medium Intensity White
 White - Medium Intensity Dual - Red & High Intensity White
 White - High Intensity Other None

8. FAA Aeronautical Study Number 2007-ASO-381-OE

Corbin Sta

ISGS 7.5 minute Quadrangle Map or
retrace site marked and any certified

it:

us 25 E
Corbin, KY 40701

21. Description of Proposal:

Structure: A tower with top-mounted antennas for overall Height of 190' AGL.
Max. ERP: 250 Watts
Frequencies: PCS Block C

22. Has a "NOTICE OF CONSTRUCTION OR ALTERATION" (FAA Form 7460-1) been filed with the Federal Aviation Administration? No Yes, When 1/26/07

CERTIFICATION: I hereby certify that all the above statements made by me are true, complete and correct to the best of my knowledge and belief.

Leila Rezanavaz / Consulting Engineer *Leila Rezanavaz* 1/26/07
Printed Name Signature Date

PENALTIES: Persons failing to comply with Kentucky Revised Statutes (KRS 183.861 through 183.990) and Kentucky Administrative Regulations (602 KAR 050: Series) are liable for fines and/or imprisonment as set forth in KRS 183.990(3). Non-compliance with Federal Aviation Administration Regulations may result in further penalties.

Commission Action: Chairman, KAZC Administrator, KAZC
 Approved Disapproved _____ Date _____

Tim Thompson
Professional Engineer · Land Surveyor

BLUEGRASS CELLULAR

Corbin Station Site

I-A CERTIFICATION

January 25, 2007

Owner: Guy R. and Kimberly Jones, Tyler Jones and
Brien G. Freeman

Address: 14889A S. US 25 E
Corbin, KY 40701

USGS Quad: Corbin, KY

To the best of my knowledge and belief, I certify that the following information is correct to within +/- 20 feet horizontally and +/- 3 feet vertically:

Latitude	36°	57'	35.2"
Longitude	84°	04'	31.4"
Ground Elevation	1189		


The horizontal datum is based on NAD 83

The vertical datum is based on NAVD 88.

Sincerely,



Tim Thompson, LS 1304



232 Henton Ct.
Versailles, KY 40383

T: (859) 873-5252
F: (859) 873-5252
M: (859) 221-5252
E: TIMT2S@aol.com

Notice of Proposed Construction or Alteration (7460-1)

Project Name: BLUEG-000058414-07 **Sponsor:** Bluegrass Wireless, LLC.

Details for Case : Corbin Station-2

Show Project Summary

Case Status

ASN: 2007-ASO-381-OE **Date Accepted:** 01/26/2007
Status: Accepted **Date Determined:**
Letters: None

Construction / Alteration Information

Notice Of: Construction
Duration: Permanent
if Temporary : Months: Days:
Work Schedule - Start: 03/20/2007
Work Schedule - End: 03/25/2007
State Filing: Filed with State

Structure Summary

Structure Name: Corbin Station-2
Structure Type: Antenna Tower
Other :
FCC Number:
Prior ASN: 2007-ASO-43-OE

Structure Details

Latitude: 36° 57' 35.2" N
Longitude: 84° 4' 31.4" W
Horizontal Datum: NAD83
Site Elevation (SE): 1189 (nearest foot)
Structure Height (AGL): 190 (nearest foot)
Marking/Lighting: None
Other :

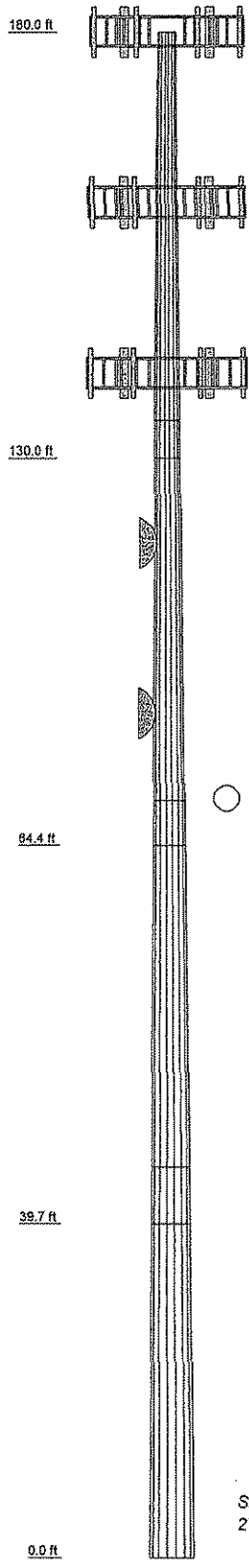
Common Frequency Bands

Low Freq	High Freq	Freq Unit	ERP	ERP Unit
1850	1910	MHz	1640	W
1930	1990	MHz	1640	W

Specific Frequencies

Nearest City: Corbin
Nearest State: Kentucky
Traverseway: No Traverseway
Description of Location: Site is located at:
 14889A S. US 25 E
 Corbin, KY 40701
Description of Proposal: Correction in the Site
 Ground Elevation. New
 Survey is attached.

Section	1	2	3	4
Length (ft)	50.00	50.00	50.00	46.47
Number of Sides	16	16	16	16
Thickness (in)	0.1875	0.2500	0.2500	0.3125
Lap Splice (ft)			6.74	6.35
Top Dia (in)	24.0000	33.6625	42.9846	52.0018
Bot Dia (in)	35.0000	44.6625	53.9846	62.2250
Grade		A572-65		
Weight (K)	3.0	5.3	6.5	9.0



DESIGNED APPURTENANCE LOADING


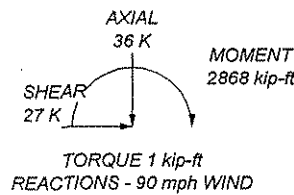
TYPE	ELEVATION	TYPE	ELEVATION
(6) D100-0042-0041	180	(6) RWB 80014/120 (Future)	140
Lightning Rod 1"x10" (Initial)	180	(3) T frame sector Mount (Future Carrier 2)	140
(3) T frame sector Mount (Initial)	180	6 FT DISH	120
(6) RWB 80014/120 (Future)	160	6 FT DISH	100
(3) T frame sector Mount (Future Carrier 1)	160		

MATERIAL STRENGTH

GRADE	Fy	Fu	GRADE	Fy	Fu
A572-65	65 ksi	80 ksi			

TOWER DESIGN NOTES

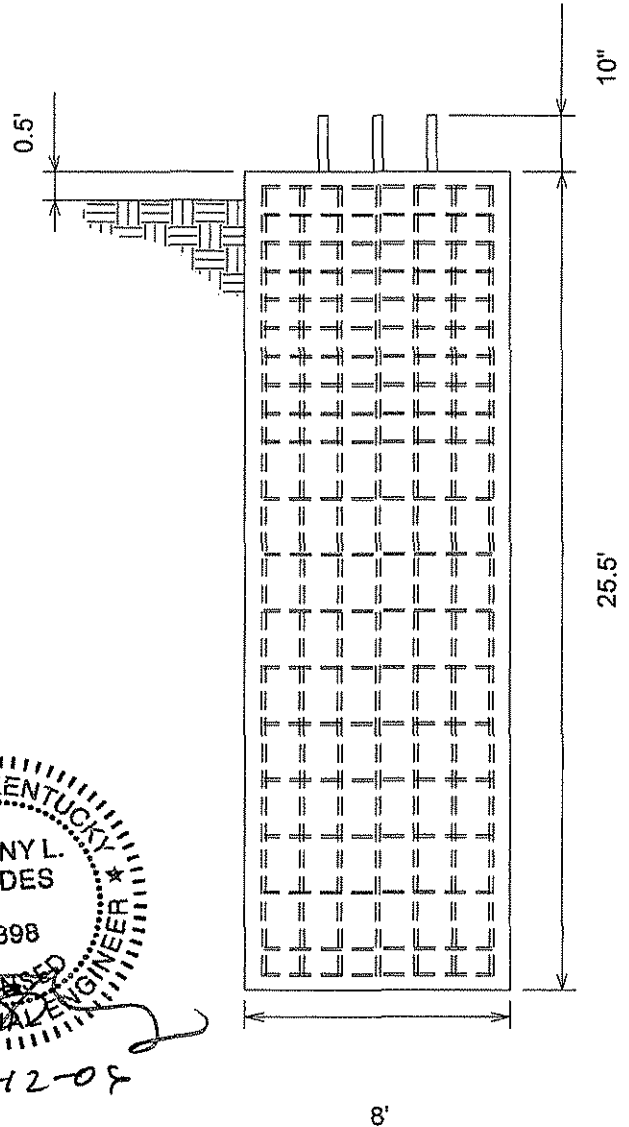
1. Tower is located in Knox County, Kentucky.
2. Tower designed for Exposure B to the TIA-222-G Standard.
3. Tower designed for a 90 mph basic wind in accordance with the TIA-222-G Standard.
4. Deflections are based upon a 60 mph wind.
5. Tower designed as Structure Class I
6. Tower designed as Topo Category 3 w/ Crest Height of 100 ft
7. All feedlines assumed to be inside pole.
8. Final Design 10/12/06. JLR



Eastpointe Engineering Group, LLC 4020 Tull Ave. Muskogee, OK 74403 Phone: 918.683.2169 FAX: 918.682.7618	Job: EII Job #2396—Corbin Station
	Project: 180' Monopole/Knox County, KY
	Client: Bluegrass Cellular Drawn by: Johnny L. Rhodes, P.E. App'd:
	Code: TIA-222-G Date: 10/12/06 Scale: NT
	Path: Z:\Drawings\Drawings\Ukba\2200-2396\2396\Final Pole Design\180MP.dwg Dwg No. E


CAISSON DESIGN

Vertical Bars	(24) #11 bars, 25' long
Ties	#5 bars @ 6" c/c for the first 6.5' then 12" c/c thereafter



General Notes

1. Concrete shall be placed in accordance with ACI318-02, latest revision.
2. Concrete shall have a minimum 28 day compressive strength of 4000 PSI.
3. Rebar to conform to ASTM A615 grade 60.
4. Rebar used for ties may be A615 grade 40.
5. All rebar to have a minimum of 3" clear cover.
6. All exposed concrete corners to have 3/4" chamfer.
7. Bottom and side surfaces to rest on undisturbed soil.
8. Contractor shall be responsible to review and follow all recommendations of the geotechnical report.



Supplemental Notes

Soil values obtained from Terracon soils report #57067472G Dated 09/13/06
 Use (10) 2 1/4" A615-75 Anchor bolts w/ minimum 60" embedment.

EASTPOINTE ENGINEERING GROUP, LLC 4020 Tull Ave. Muskogee, OK 74403--Phone 918.683.2169--Fax:918.682.7618	Client: Bluegrass Cellular	
	Site: Corbin Station	
	Job: 2396	Drawn by: JLR
	Scale: NTS	Date: 10/12/06

GEOTECHNICAL ENGINEERING REPORT
CORBIN STATION TELECOMMUNICATION TOWER
SOUTH COMMONWEALTH AVENUE
CORBIN, KENTUCKY

TERRACON PROJECT NO. 57067472G
September 14, 2006

Prepared For:

BLUEGRASS CELLULAR
Elizabethtown, Kentucky

Prepared by:

Terracon
Louisville, Kentucky

Terracon

September 14, 2006

Bluegrass Cellular
2902 Ring Road
Elizabethtown, Kentucky 42702

Attention: Mr. Doug Updegraff

Terracon
Consulting Engineers & Scientists

4545 Bishop Lane, Suite 101
Louisville, Kentucky 40218
Phone 502.456.1256
Fax 502.456.1278
www.terracon.com

**Re: Geotechnical Engineering Report
Corbin Station Telecommunication Tower
South Commonwealth Avenue
Corbin, Kentucky
Terracon Project No. 57067472G**


Dear Mr. Updegraff:

The results of our subsurface exploration are attached. The purpose of this exploration was to obtain information on subsurface conditions at the proposed project site and, based on this information, to provide recommendations regarding the design and construction of the foundation for the proposed tower.


The design parameters and recommendations within this report apply to the existing planned tower height and adjustments up to 20% increase or decrease in tower height, as long as the type of tower does not change. If changes in the height of the tower dictate a change in tower type (i.e. – monopole to a self-support, self-support to a guyed tower), Terracon should be contacted to evaluate our recommendations with respect to these changes.

We appreciate the opportunity to be of service to you on this project. If you have any questions concerning this report, or if we may be of further service to you in any way, please feel free to contact us.


Sincerely,
Terracon



Timothy M. Hitchcock, E.I.T.
Staff Engineer



Keyonna R. Johnson
Timothy G. LaGrow, P.E. for
Regional Manager



n:\projects\2006\towers\57067472CorbinStation\geo57067472G.doc

Attachments: Geotechnical Engineering Report

Copies: (4) Addressee

TABLE OF CONTENTS

Cover Letter i

1.0 INTRODUCTION..... 1

2.0 PROJECT DESCRIPTION 1

3.0 EXPLORATION PROCEDURES 1

 3.1 Field Exploration 1

 3.2 Laboratory Testing..... 2

4.0 EXPLORATORY FINDINGS..... 2

 4.1 Subsurface Conditions..... 2

 4.2 Site Geology 3

 4.3 Groundwater Conditions 3

5.0 ENGINEERING RECOMMENDATIONS 3

 5.1 Tower Foundation 4

 5.2 Equipment Building Foundations 5

 5.3 Parking and Drive Areas 6

 5.4 Site Preparation 6

6.0 GENERAL COMMENTS 7

APPENDIX

 Boring Location Plan

 Boring Log

 General Notes

 General Notes – Description of Rock Properties

 Unified Soil Classification System

GEOTECHNICAL ENGINEERING REPORT

**CORBIN STATION TELECOMMUNICATION TOWER
SOUTH COMMONWEALTH AVENUE
CORBIN, KENTUCKY
TERRACON PROJECT NO. 57067472G
September 14, 2006**

1.0 INTRODUCTION

The purpose of this report is to describe the subsurface conditions encountered in the boring, analyze and evaluate the test data, and provide recommendations regarding the design and construction of the foundation and earthwork for the proposed tower. One boring extending to a depth of about 42 feet below the existing ground surface was drilled at the site. An individual boring log and a boring location plan are included with this report.

2.0 PROJECT DESCRIPTION

Terracon understands the proposed project will consist of the construction of a 180-foot monopole tower. Exact tower loads are not available, but based on our past experience are anticipated to be as follows:

Vertical Load:	40 kips
Horizontal Shear:	30 kips
Overturning Moment:	3,600 kip-ft

A small, lightly loaded equipment building will also be constructed. Wall and floor loads for this building are not anticipated to exceed 1 kip per linear foot and 100 pounds per square foot, respectively. The subject site consists of an approximate 100- by 100-foot, gently sloping parcel located in an asphalt-paved parking lot of the Corbin Station Shopping Center. The ground surface elevation at the tower is approximately 1,180 feet.

3.0 EXPLORATION PROCEDURES

3.1 Field Exploration

The subsurface exploration consisted of drilling and sampling one boring at the site to a depth of about 42 feet below existing grade. The boring was advanced at the center of the tower, staked by the project surveyor. The ground surface elevation at the boring location was interpolated from contours on the Corbin, Kentucky quadrangle topographic map. The location and elevation of the boring should be considered accurate only to the degree implied by the means and methods used to define them.

The boring was drilled with an ATV-mounted rotary drill rig using hollow stem augers to advance the borehole. Representative soil samples were obtained by the split-barrel

sampling procedure in general accordance with the appropriate standard. In the split-barrel sampling procedure, the number of blows required to advance a standard 2-inch O.D. split-barrel sampler the last 12 inches of the typical total 18-inch penetration by means of a 140-pound hammer with a free fall of 30 inches, is the standard penetration resistance (SPT) value (N-Value). This value is used to estimate the in-situ relative density of cohesionless soils and the consistency of cohesive soils. The sampling depths, penetration distance, and SPT N-Values are shown on the boring log. The samples were sealed and delivered to the laboratory for testing and classification.

A field log of the boring was prepared by a subcontract driller. This log included visual classifications of the materials encountered during drilling as well as the driller's interpretation of the subsurface conditions between samples. The final boring log included with this report represents an interpretation of the driller's field log and a visual classification of the soil samples made by the Geotechnical Engineer.

3.2 Laboratory Testing

The samples were classified in the laboratory based on visual observation, texture and plasticity. The descriptions of the soils indicated on the boring log are in accordance with the enclosed General Notes and the Unified Soil Classification System. Estimated group symbols according to the Unified Soil Classification System are given on the boring log. A brief description of this classification system is attached to this report.

The laboratory testing program consisted of performing water content tests and an Atterberg Limits test on representative soil samples. Information from these tests was used in conjunction with field penetration test data to evaluate soil strength in-situ, volume change potential, and soil classification. Results of these tests are provided on the boring log.

4.0 EXPLORATORY FINDINGS

4.1 Subsurface Conditions

Conditions encountered at the boring location are indicated on the boring log. Stratification boundaries on the boring log represent the approximate location of changes in soil types and the transition between materials may be gradual. Water levels shown on the boring log represent the conditions only at the time of our exploration. Based on the results of the boring, subsurface conditions on the project site can be generalized as follows.

Underlying approximately 4 inches of asphalt and 13 inches of stone base, our boring encountered lean clay (CL) to depth of about 18½ feet below existing grade. The lean clay generally exhibited a medium stiff to stiff consistency in the upper 8 feet based on SPT N-values ranging from 5 to 10 blows per foot (bpf). Below this depth, the profile stiffens with

N-values in excess of 26 bpf. Weathered shale was encountered below the lean clay extending to auger refusal at a depth of about 42 feet below existing grade. SPT N-values in excess of 50 bpf were encountered in the zone of weathered shale.

4.2 Site Geology

A review of the Geologic Map of Corbin Quadrangle published by the United States Geological Survey (USGS) indicates that the site is underlain by Breathitt Formation of the Carbonaceous age. This formation is comprised of sandstone, siltstone, shale, limestone and coal beds. The sandstone and limestone are light-gray to gray and weather to yellowish-gray. The shale and siltstone are gray to dark gray.

4.3 Groundwater Conditions

Groundwater was not observed in the boring during or immediately after completion of drilling operations. At the time the boring was drilled, the groundwater table at the boring location was apparently below the maximum drilling depth. However, fluctuations in the groundwater table can occur and perched water can develop over low permeability soil or rock strata following periods of heavy or prolonged precipitation. This possibility should be considered when developing plans and specifications for the project. Long term monitoring in cased holes or piezometers would be necessary to accurately evaluate the potential range of groundwater conditions on the site.

5.0 ENGINEERING RECOMMENDATIONS

Based on the encountered subsurface conditions, the tower can be constructed on a drilled pier or buried footing. The lightly loaded equipment building can be supported on shallow spread footings. Foundation recommendations are presented in the following paragraphs.

5.1 Tower Foundation

Drilled Pier Alternative: Based on the results of the boring, the following tower foundation design parameters have been developed:

Table 2 - Drilled Pier Foundation Design Parameters

Depth * (feet)	Description **	Allowable Skin Friction (psf)	Allowable End Bearing Pressure (psf)	Allowable Passive Pressure (psf)	Internal Angle of Friction (Degree)	Cohesion (psf)	Lateral Subgrade Modulus (pci)	Strain, &sub50 (in/in)
0 - 3	Asphalt and Lean Clay	Ignore	Ignore	Ignore	-	-	Ignore	Ignore
3 - 8	Lean Clay	375	Ignore	1,000	0	1,000	80	0.009
8 - 18½	Lean Clay	525	4,000	2,500	0	2,500	200	0.005
18½ - 42	Weathered Shale	1000	8,000	4,000	0	8,000	2400	0.0001

* Pier inspection is recommended to adjust pier length if variable soil/rock conditions are encountered.

** A total unit weight of 115 and 140 pcf can be estimated for the lean clay and weathered shale, respectively.

The above indicated cohesion, friction angle, lateral subgrade modulus and strain values have no factors of safety, and the allowable skin friction and the passive resistances have factors of safety of 2. The cohesion, internal friction angle, lateral subgrade modulus and strain values given in the above table are based on the boring, published correlation values and Terracon's past experience with similar material types. These values should, therefore, be considered approximate. The allowable end bearing pressure provided in the table has an approximate factor of safety of at least 3. Total settlement of a drilled pier designed using the above parameters is not anticipated to exceed 1 inch.

The upper 3 feet of lean clay should be ignored due to the potential affects of frost action and construction disturbance. To avoid a reduction in lateral and uplift resistance caused by variable subsurface conditions, the drawings should instruct the contractor to notify the engineer if subsurface conditions significantly different than encountered in the boring are disclosed during drilled pier installation. Under these circumstances, it may be necessary to adjust the overall length of the pier. To facilitate these adjustments and assure that the pier is embedded in suitable materials, it is recommended that a Terracon representative observe the drilled pier excavation.

Although the boring was able to penetrate the highly weathered shale, it is likely that larger diameter drilled pier equipment will refuse on this material at higher elevations than shown in our boring. The contractor should recognize the hardness of the material and be prepared to use rock teeth or other means to extend through these layers.

A drilled pier foundation should be designed with a minimum shaft diameter of 30 inches to facilitate clean out and possible dewatering of the pier excavation. Temporary casing may be required during the pier excavation in order to control possible groundwater seepage and

support the sides of the excavation in weak soil zones. Care should be taken so that the sides and bottom of the excavations are not disturbed during construction. The bottom of the shaft should be free of loose soil or debris prior to reinforcing steel and concrete placement.

A concrete slump of at least 6 inches is recommended to facilitate temporary casing removal. It should be possible to remove the casing from a pier excavation during concrete placement provided that the concrete inside the casing is maintained at a sufficient level to resist any earth and hydrostatic pressures outside the casing during the entire casing removal procedure.

Buried Foundation Alternative: A shallow footing, bearing on native stiff soils at a depth of at least six feet below existing grade or on properly compacted fill extending to suitable native soils at this depth, could be designed for a maximum net allowable soil bearing pressure of 2,500 psf. In using net allowable soil pressures for footing dimensioning, the weight of the footing and backfill over the footing need not be considered.

To resist lateral loads, an ultimate friction factor of 0.35 can be taken between the foundation and underlying soil. Lateral resistance due to friction at the base of the footing should be ignored where uplift also occurs. Additional lateral resistance can be determined using a coefficient of passive earth pressure (K) equal to 2.8 and a unit weight of soil of about 115 pcf. This would result in an equivalent fluid pressure of about 325 pounds per cubic foot (pcf). If the pedestal is formed, backfill around this structure should be compacted to a minimum of 98 percent of standard Proctor maximum dry density. We recommend a factor of safety of at least 2 be applied to obtain an allowable passive resistance.

Uplift forces can be resisted by the dead weight of the footing and the effective weight of any soil above the footing. A unit weight of soil not exceeding 110 pcf is appropriate for the on-site soils backfilled above the foundation, assuming that it is compacted to at least 95 percent of standard Proctor maximum dry density (ASTM D-698). The ground surface should be sloped away from the foundation to avoid ponding of water and saturation of the backfill materials.

5.2 Equipment Building Foundations

The proposed equipment shed may be supported on shallow footings bearing on stiff natural soils. The equipment building foundations should be dimensioned using a net allowable soil bearing pressure of 1,500 pounds per square foot (psf). In using net allowable soil pressures for footing dimensioning, the weight of the footings and backfill over the footings need not be considered. Furthermore, the footings should be at least 12 inches wide and a minimum of 2 feet square.

The geotechnical engineer or a qualified representative should observe the foundation excavations to verify that the bearing materials are suitable for support of the proposed loads.

If, at the time of such observation, any soft soils are encountered at the design foundation elevation, the excavations should be extended downward so that the footings rest on stiff soils. If it is inconvenient to lower the footings, the proposed footing elevations may be re-established by backfilling after the undesirable material has been removed.

The recommended soil bearing value should be considered an upper limit, and any value less than that listed above would be acceptable for the foundation system. Using the value given, total settlement would be about 1 inch or less with differential settlements being less than 75 percent of total settlement. Footings should be placed at a depth of 2 feet, or greater, below finished exterior grade for protection against frost damage.

5.3 Parking and Drive Areas

The drive that accesses the site will be surfaced with crushed stone. Parking and drive areas that are surfaced with crushed stone should have a minimum thickness of 6 inches and be properly placed and compacted as outlined herein. The crushed stone should meet Kentucky Transportation Cabinet specifications and applicable local codes.

A paved section consisting only of crushed graded aggregate base course should be considered a high maintenance section. Regular care and maintenance is considered essential to the longevity and use of the section. Site grades should be maintained in such a manner as to allow for adequate surface runoff. Any potholes, depressions or excessive rutting that may develop should be repaired as soon as possible to reduce the possibility of degrading the soil subgrade.

5.4 Site Preparation

Site preparation should begin with the removal of any topsoil, loose, soft or otherwise unsuitable materials from the construction area. The geotechnical engineer should evaluate the actual stripping depth, along with any soft soils that require undercutting at the time of construction.

Any fill and backfill placed on the site should consist of approved materials that are free of organic matter and debris. Suitable fill materials should consist of well graded crushed stone below the tower foundation and well graded crushed stone or low plasticity cohesive soil elsewhere. Low-plasticity cohesive soil should have a liquid limit of less than 45 percent and a plasticity index of less than 25 percent. The on site soils are considered suitable for re-use as fill. It is recommended that during construction these soils be further tested and evaluated prior to use as fill. Fill should not contain frozen material and it should not be placed on a frozen subgrade.

The fill should be placed and compacted in lifts of 9 inches or less in loose thickness. Fill placed below structures or used to provide lateral resistance should be compacted to at least

98 percent of the material's maximum standard Proctor dry density (ASTM D-698). Fill should be placed, compacted, and maintained at moisture contents within minus 1 to plus 3 percent of the optimum value determined by the standard Proctor test.

The geotechnical engineer should be retained to monitor fill placement on the project and to perform field density tests as each lift of fill is placed in order to evaluate compliance with the design requirements. Standard Proctor and Atterberg limits tests should be performed on the representative samples of fill materials before their use on the site.

6.0 GENERAL COMMENTS

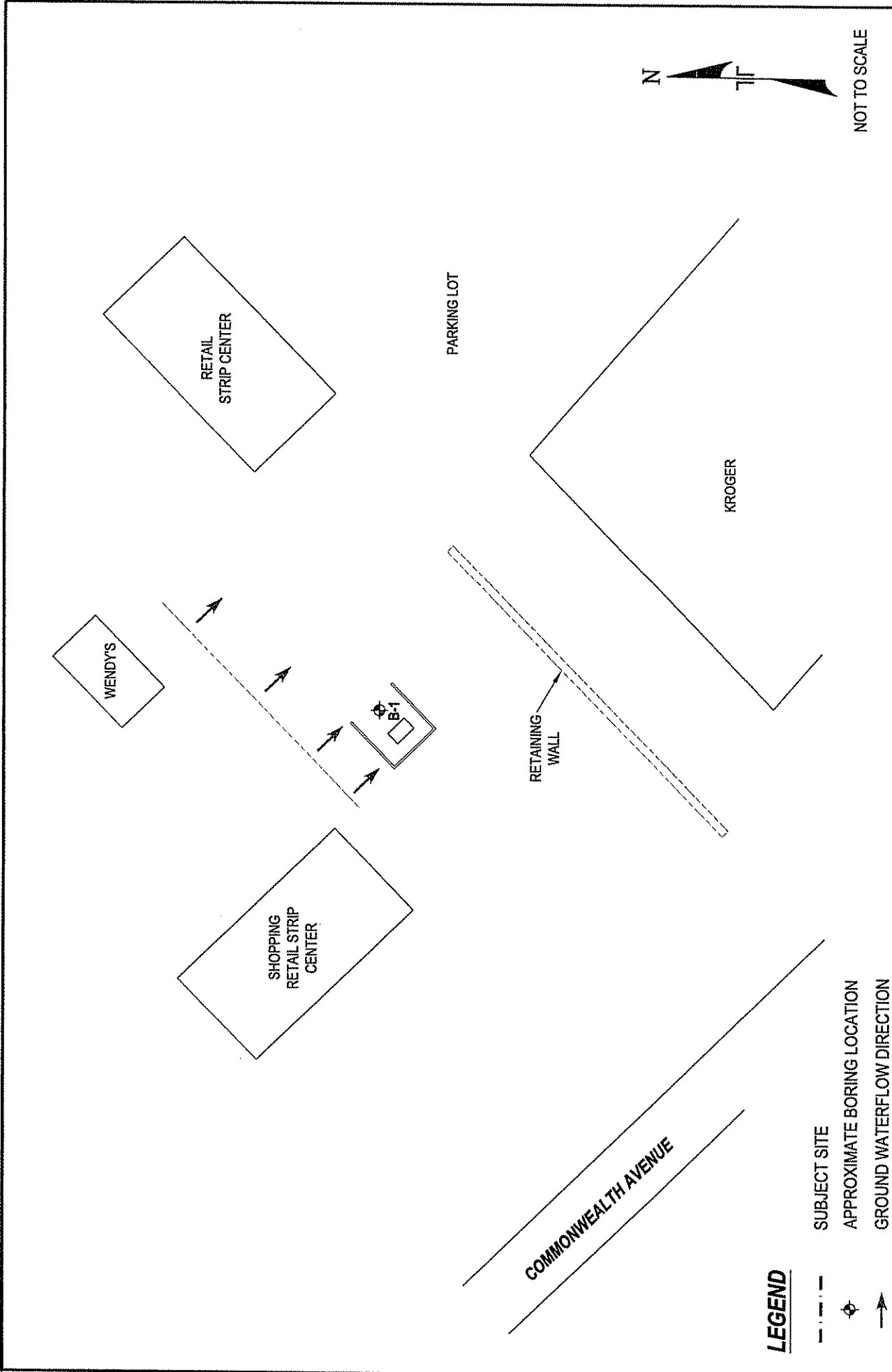
Terracon should be retained to review the final design plans and specifications so comments can be made regarding interpretation and implementation of our geotechnical recommendations in the design and specifications. Terracon also should be retained to provide testing and observation during excavation, grading, foundation and construction phases of the project.

The analysis and recommendations presented in this report are based upon the data obtained from the boring performed at the indicated location and from other information discussed in this report. This report does not reflect variations that may occur across the site, or due to the modifying effects of weather. The nature and extent of such variations may not become evident until during or after construction. If variations appear, we should be immediately notified so that further evaluation and supplemental recommendations can be provided.

The scope of services for this project does not include either specifically or by implication any environmental or biological (e.g., mold, fungi, bacteria) assessment of the site or identification or prevention of pollutants, hazardous materials or conditions. If the owner is concerned about the potential for such contamination or pollution, other studies should be undertaken.

This report has been prepared for the exclusive use of our client for specific application to the project discussed and has been prepared in accordance with generally accepted geotechnical engineering practices. No warranties, either express or implied, are intended or made. Site safety, excavation support, and dewatering requirements are the responsibility of others. In the event that changes in the nature, design, or location of the project as outlined in this report are planned, the conclusions and recommendations contained in this report shall not be considered valid unless Terracon reviews the changes and either verifies or modifies the conclusions of this report in writing.

APPENDIX



NOT TO SCALE

LEGEND

- - - - - SUBJECT SITE
- ⊕ APPROXIMATE BORING LOCATION
- GROUND WATERFLOW DIRECTION

FIG. No. 2

BORING LOCATION PLAN
 GEOTECHNICAL ENGINEERING REPORT
 CORBIN STATION TELECOMMUNICATIONS TOWER
 COMMONWEALTH AVENUE

Terracon
 Consulting Engineers and Scientists
 4945 Bishop Lane, Suite 101
 Louisville, KY 40218
 (502) 455-1255 (502) 455-1276

Project No.	57067472G
Scale	AS SHOWN
File No.	570674726-2
Date	SEPTEMBER 2006

Project Mgr.	TMH
Drawn By	RRK
Checked By	MRF/TMH
Approved By	EH

THIS DIAGRAM IS FOR GENERAL LOCATION ONLY, AND IS NOT INTENDED FOR CONSTRUCTION PURPOSES

LOG OF BORING NO. B-1

CLIENT BlueGrass Cellular										
SITE Corbin, Kentucky		PROJECT Proposed Corbin Station Tower								
GRAPHIC LOG	DESCRIPTION	DEPTH, ft.	USCS SYMBOL	SAMPLES				TESTS		ATTERBERG LIMITS
				NUMBER	TYPE	RECOVERY, in.	SPT - N BLOWS / ft.	WATER CONTENT, %	DRY UNIT WT pcf	
	Approx. Surface Elev.: 1180 ft									
0.3	ASPHALT									
1.4	STONE BASE									
	LEAN CLAY , orangish to mottled reddish brown & gray, medium stiff to very stiff	5	CL	1	SS	12	5	16	6000*	
		10	CL	2	SS	18	6	8	9000*	
		15	CL	3	SS	10	10	26	4000*	
		20	CL	4	SS	15	27	21	6000*	
		25								
		30	CL	5	SS	12	34	16	9000*	
		35								
		40								
		42								
	WEATHERED SHALE gray, hard			6	SS	6	17-50/4"	4		
		25		7	SS	5	27-50/1"	7		
		30		8	SS	0	50/0"			
		35		9	SS	6	43-50/2"	14		
		40		10	SS	0	50/0"			
	Auger Refusal at 42 feet, Boring Terminated									

The stratification lines represent the approximate boundary lines between soil and rock types: in-situ, the transition may be gradual.

*Calibrated Hand Penetrometer

WATER LEVEL OBSERVATIONS, ft

WL	▽	▽			
WL	▽	▽			
WL	Dry Upon Auger Completion				



BORING STARTED		8-30-06	
BORING COMPLETED		8-30-06	
RIG	CME-550	FOREMAN	MW
APPROVED	EJH	JOB #	57067472G

BOREHOLE 99 57067472G.GPJ TERRACON.GDT 9/18/06

GENERAL NOTES

DRILLING & SAMPLING SYMBOLS:

SS:	Split Spoon - 1-3/8" I.D., 2" O.D., unless otherwise noted	HS:	Hollow Stem Auger
ST:	Thin-Walled Tube - 2" O.D., unless otherwise noted	PA:	Power Auger
RS:	Ring Sampler - 2.42" I.D., 3" O.D., unless otherwise noted	HA:	Hand Auger
DB:	Diamond Bit Coring - 4", N, B	RB:	Rock Bit
BS:	Bulk Sample or Auger Sample	WB:	Wash Boring or Mud Rotary

The number of blows required to advance a standard 2-inch O.D. split-spoon sampler (SS) the last 12 inches of the total 18-inch penetration with a 140-pound hammer falling 30 inches is considered the "Standard Penetration" or "N-value".

WATER LEVEL MEASUREMENT SYMBOLS:

WL:	Water Level	WS:	While Sampling	N/E:	Not Encountered
WCI:	Wet Cave in	WD:	While Drilling		
DCI:	Dry Cave in	BCR:	Before Casing Removal		
AB:	After Boring	ACR:	After Casing Removal		

Water levels indicated on the boring logs are the levels measured in the borings at the times indicated. Groundwater levels at other times and other locations across the site could vary. In pervious soils, the indicated levels may reflect the location of groundwater. In low permeability soils, the accurate determination of groundwater levels may not be possible with only short-term observations.

DESCRIPTIVE SOIL CLASSIFICATION: Soil classification is based on the Unified Classification System. Coarse Grained Soils have more than 50% of their dry weight retained on a #200 sieve; their principal descriptors are: boulders, cobbles, gravel or sand. Fine Grained Soils have less than 50% of their dry weight retained on a #200 sieve; they are principally described as clays if they are plastic, and silts if they are slightly plastic or non-plastic. Major constituents may be added as modifiers and minor constituents may be added according to the relative proportions based on grain size. In addition to gradation, coarse-grained soils are defined on the basis of their in-place relative density and fine-grained soils on the basis of their consistency.

CONSISTENCY OF FINE-GRAINED SOILS

<u>Unconfined Compressive Strength, Qu, psf</u>	<u>Standard Penetration or N-value (SS) Blows/Ft.</u>	<u>Consistency</u>
< 500	<2	Very Soft
500 - 1,000	2-4	Soft
1,001 - 2,000	5-7	Medium Stiff
2,001 - 4,000	8-15	Stiff
4,001 - 8,000	16-30	Very Stiff
8,000+	30+	Hard

RELATIVE DENSITY OF COARSE-GRAINED SOILS

<u>Standard Penetration or N-value (SS) Blows/Ft.</u>	<u>Relative Density</u>
0 - 3	Very Loose
4 - 9	Loose
10 - 29	Medium Dense
30 - 49	Dense
50+	Very Dense

RELATIVE PROPORTIONS OF SAND AND GRAVEL

<u>Descriptive Term(s) of other constituents</u>	<u>Percent of Dry Weight</u>
Trace	< 15
With	15 - 29
Modifier	> 30

GRAIN SIZE TERMINOLOGY

<u>Major Component of Sample</u>	<u>Particle Size</u>
Boulders	Over 12 in. (300mm)
Cobbles	12 in. to 3 in. (300mm to 75 mm)
Gravel	3 in. to #4 sieve (75mm to 4.75 mm)
Sand	#4 to #200 sieve (4.75mm to 0.075mm)
Silt or Clay	Passing #200 Sieve (0.075mm)

RELATIVE PROPORTIONS OF FINES

<u>Descriptive Term(s) of other constituents</u>	<u>Percent of Dry Weight</u>
Trace	< 5
With	5 - 12
Modifiers	> 12

PLASTICITY DESCRIPTION

<u>Term</u>	<u>Plasticity Index</u>
Non-plastic	0
Low	1-10
Medium	11-30
High	30+

GENERAL NOTES

Description of Rock Properties

WEATHERING

Fresh	Rock fresh, crystals bright, few joints may show slight staining. Rock rings under hammer if crystalline.
Very slight	Rock generally fresh, joints stained, some joints may show thin clay coatings, crystals in broken face show bright. Rock rings under hammer if crystalline.
Slight	Rock generally fresh, joints stained, and discoloration extends into rock up to 1 in. Joints may contain clay. In granitoid rocks some occasional feldspar crystals are dull and discolored. Crystalline rocks ring under hammer.
Moderate	Significant portions of rock show discoloration and weathering effects. In granitoid rocks, most feldspars are dull and discolored; some show clayey. Rock has dull sound under hammer and shows significant loss of strength as compared with fresh rock.
Moderately severe	All rock except quartz discolored or stained. In granitoid rocks, all feldspars dull and discolored and majority show kaolinization. Rock shows severe loss of strength and can be excavated with geologist's pick.
Severe	All rock except quartz discolored or stained. Rock "fabric" clear and evident, but reduced in strength to strong soil. In granitoid rocks, all feldspars kaolinized to some extent. Some fragments of strong rock usually left.
Very severe	All rock except quartz discolored or stained. Rock "fabric" discernible, but mass effectively reduced to "soil" with only fragments of strong rock remaining.
Complete	Rock reduced to "soil". Rock "fabric" not discernible or discernible only in small, scattered locations. Quartz may be present as dikes or stringers.

HARDNESS (for engineering description of rock – not to be confused with Moh's scale for minerals)

Very hard	Cannot be scratched with knife or sharp pick. Breaking of hand specimens requires several hard blows of geologist's pick.
Hard	Can be scratched with knife or pick only with difficulty. Hard blow of hammer required to detach hand specimen.
Moderately hard	Can be scratched with knife or pick. Gouges or grooves to ¼ in. deep can be excavated by hard blow of point of a geologist's pick. Hand specimens can be detached by moderate blow.
Medium	Can be grooved or gouged 1/16 in. deep by firm pressure on knife or pick point. Can be excavated in small chips to pieces about 1-in. maximum size by hard blows of the point of a geologist's pick.
Soft	Can be gouged or grooved readily with knife or pick point. Can be excavated in chips to pieces several inches in size by moderate blows of a pick point. Small thin pieces can be broken by finger pressure.
Very soft	Can be carved with knife. Can be excavated readily with point of pick. Pieces 1-in. or more in thickness can be broken with finger pressure. Can be scratched readily by fingernail.

Joint, Bedding and Foliation Spacing in Rock^a

Spacing	Joints	Bedding/Foliation
Less than 2 in.	Very close	Very thin
2 in. – 1 ft.	Close	Thin
1 ft. – 3 ft.	Moderately close	Medium
3 ft. – 10 ft.	Wide	Thick
More than 10 ft.	Very wide	Very thick

Rock Quality Designator (RQD) ^b		Joint Openness Descriptors	
RQD, as a percentage	Diagnostic description	Openness	Descriptor
Exceeding 90	Excellent	No Visible Separation	Tight
90 – 75	Good	Less than 1/32 in.	Slightly Open
75 – 50	Fair	1/32 to 1/8 in.	Moderately Open
50 – 25	Poor	1/8 to 3/8 in.	Open
Less than 25	Very poor	3/8 in. to 0.1 ft.	Moderately Wide
		Greater than 0.1 ft.	Wide

- a. Spacing refers to the distance normal to the planes, of the described feature, which are parallel to each other or nearly so.
b. RQD (given as a percentage) = length of core in pieces 4 in. and longer/length of run.

References: American Society of Civil Engineers. Manuals and Reports on Engineering Practice - No. 56. Subsurface Investigation for Design and Construction of Foundations of Buildings. New York: American Society of Civil Engineers, 1976.
U.S. Department of the Interior, Bureau of Reclamation, Engineering Geology Field Manual.

UNIFIED SOIL CLASSIFICATION SYSTEM

Criteria for Assigning Group Symbols and Group Names Using Laboratory Tests^A

			Soil Classification		
			Group Symbol	Group Name ^B	
Coarse Grained Soils More than 50% retained on No. 200 sieve	Gravels More than 50% of coarse fraction retained on No. 4 sieve	Clean Gravels Less than 5% fines ^C	$Cu \geq 4$ and $1 \leq Cc \leq 3^E$	GW	Well-graded gravel ^F
			$Cu < 4$ and/or $1 > Cc > 3^E$	GP	Poorly graded gravel ^F
		Gravels with Fines More than 12% fines ^C	Fines classify as ML or MH Fines classify as CL or CH	GM GC	Silty gravel ^{F,G,H} Clayey gravel ^{F,G,H}
	Sands 50% or more of coarse fraction passes No. 4 sieve	Clean Sands Less than 5% fines ^D	$Cu \geq 6$ and $1 \leq Cc \leq 3^E$	SW	Well-graded sand ^F
			$Cu < 6$ and/or $1 > Cc > 3^E$	SP	Poorly graded sand ^F
		Sands with Fines More than 12% fines ^D	Fines classify as ML or MH Fines Classify as CL or CH	SM SC	Silty sand ^{F,G,H,I} Clayey sand ^{G,H,I}
Fine-Grained Soils 50% or more passes the No. 200 sieve	Silt and Clays Liquid limit less than 50	inorganic	$PI > 7$ and plots on or above "A" line ^J $PI < 4$ or plots below "A" line ^J	CL ML	Lean clay ^{K,L,M} Silt ^{K,L,M}
		organic	Liquid limit - oven dried < 0.75 Liquid limit - not dried	OL	Organic clay ^{K,L,M,N} Organic silt ^{K,L,M,O}
		inorganic	PI plots on or above "A" line PI plots below "A" line	CH MH	Fat clay ^{K,L,M} Elastic Silt ^{K,L,M}
		organic	Liquid limit - oven dried < 0.75 Liquid limit - not dried	OH	Organic clay ^{K,L,M,P} Organic silt ^{K,L,M,O}
	Highly organic soils		Primarily organic matter, dark in color, and organic odor	PT	Peat

^ABased on the material passing the 3-in. (75-mm) sieve

^BIf field sample contained cobbles or boulders, or both, add "with cobbles or boulders, or both" to group name.

^CGravels with 5 to 12% fines require dual symbols: GW-GM well-graded gravel with silt, GW-GC well-graded gravel with clay, GP-GM poorly graded gravel with silt, GP-GC poorly graded gravel with clay.

^DSands with 5 to 12% fines require dual symbols: SW-SM well-graded sand with silt, SW-SC well-graded sand with clay, SP-SM poorly graded sand with silt, SP-SC poorly graded sand with clay

$$^E Cu = D_{60}/D_{10} \quad Cc = \frac{(D_{30})^2}{D_{10} \times D_{60}}$$

^FIf soil contains $\geq 15\%$ sand, add "with sand" to group name.

^GIf fines classify as CL-ML, use dual symbol GC-GM, or SC-SM.

^HIf fines are organic, add "with organic fines" to group name.

^IIf soil contains $\geq 15\%$ gravel, add "with gravel" to group name.

^JIf Atterberg limits plot in shaded area, soil is a CL-ML, silty clay.

^KIf soil contains 15 to 29% plus No. 200, add "with sand" or "with gravel," whichever is predominant.

^LIf soil contains $\geq 30\%$ plus No. 200 predominantly sand, add "sandy" to group name.

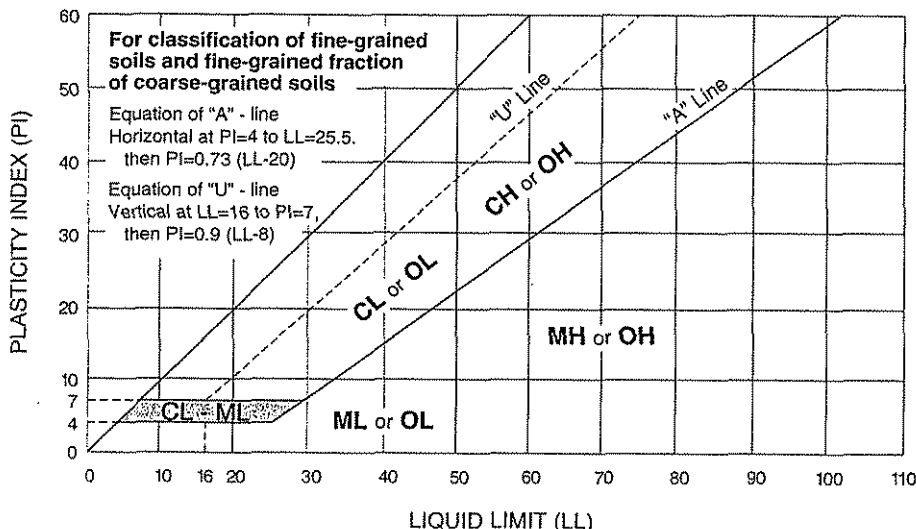
^MIf soil contains $\geq 30\%$ plus No. 200, predominantly gravel, add "gravelly" to group name.

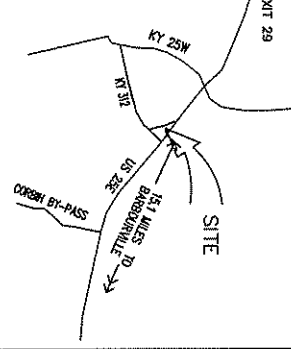
^N $PI \geq 4$ and plots on or above "A" line.

^O $PI < 4$ or plots below "A" line.

^P PI plots on or above "A" line.

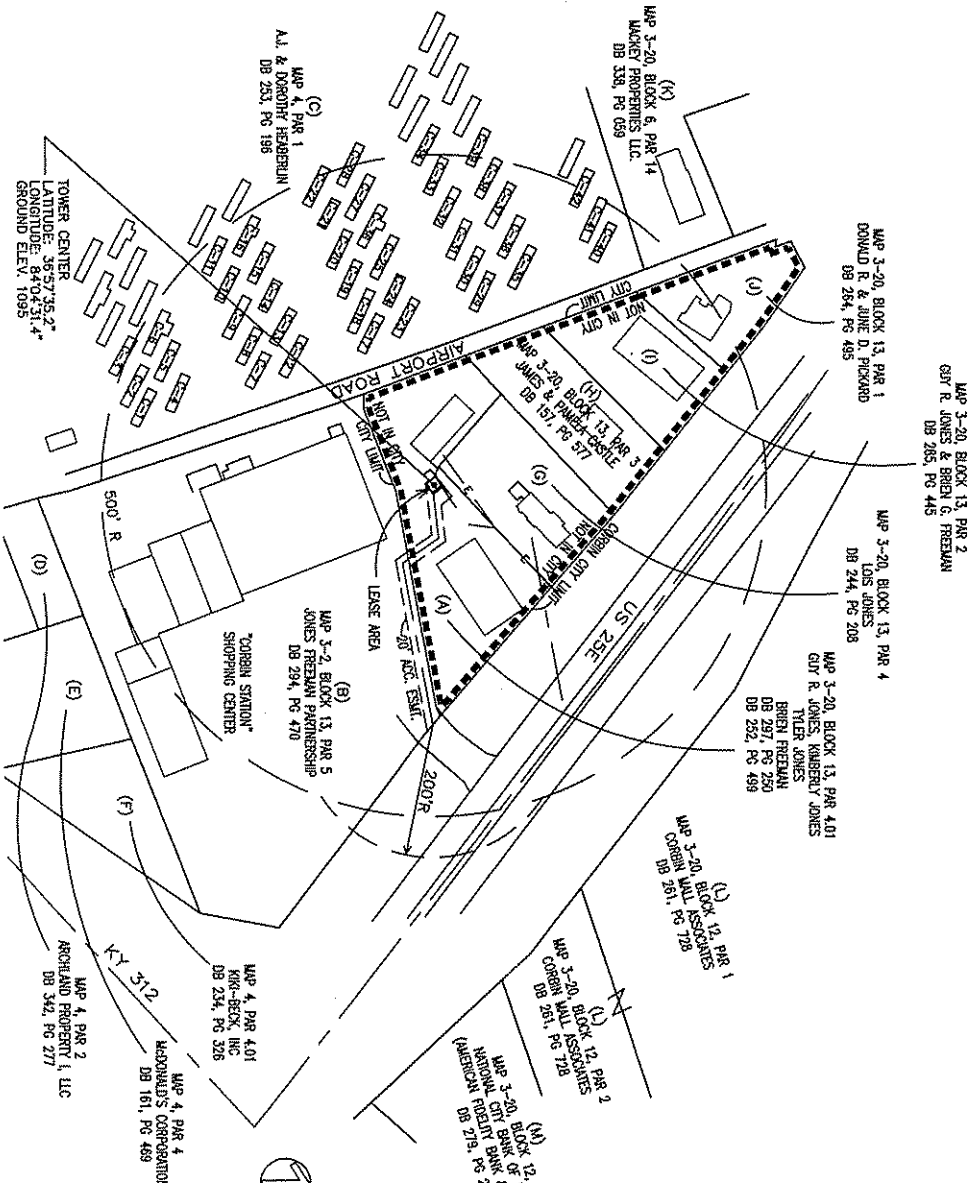
^Q PI plots below "A" line.



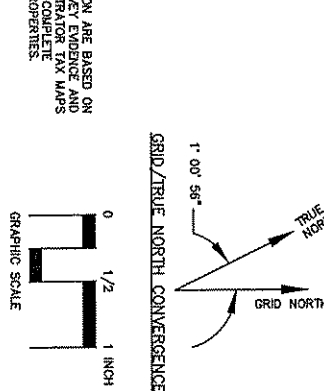


DIRECTIONS TO SITE

From the Knox County courthouse in Barbourville, KY go south on S. Main St. 0.1 miles to KY Hwy 11 (Daniel Boone Dr.). Turn left on KY Hwy 11 and go east 0.4 miles to US Hwy 25 E. Turn left on US Hwy 25 E and go north and west for 15.1 miles to Corbin Station shopping center on the left. Turn left into the shopping center and bear to the right to the tower site behind the building on the right.



PROJECT AREA and 500 FT. RADIUS MAP
SCALE: 1"=200'



CELLULAR COMMUNICATION TOWER SITE SURVEY
BLUEGRASS CELLULAR

NAME: CORBIN STATION NO:

GUY R. and KIMBERLY JONES, TYLER JONES and BRIEN G. FREEMAN PROPERTY and JONES FREEMAN PARTNERSHIP PROPERTY
14889A S. US 25 E
CORBIN, KNOX CO., KY 40701

ACCESS EASEMENT

Twenty foot wide strip of land the centerline of which is described as beginning at a point on the line of the survey of the Jones Freeman Partnership property (DB 297, PG 499) and extending northward 15.62 feet more or less from a 160 foot offset of Hwy 516-45, said point being S 79° 57' 55" E 23.57 feet from a PK Nail found in the line between Guy R. and Kimberly Jones, Tyler Jones and Brien G. Freeman property found in Dead Book 297, Page 250 and Dead Book 252, Page 499 and the Jones Freeman Partnership property found in Dead Book 294, Page 470, thence from said point of beginning and with a line through the Jones Freeman Partnership property (DB 294, PG 470) for two calls:

(1) N 34° 12' 58" W 247.95 feet to a point and
(2) N 34° 12' 58" W 10.03 feet to a point in the aforementioned property line, thence continuing through the Guy R. and Kimberly Jones, Tyler Jones and Brien G. Freeman property (DB 297, PG 250 and DB 252, PG 499) for two calls:

(1) N 34° 12' 58" W 55.42 feet to a point and
(2) S 83° 45' 13" W 65.86 feet to a point on the ending point of the twenty foot wide access easement, said point being the east corner and point of beginning of the lease area; also a twenty foot strip immediately northward and adjacent to the northern line of the lease area and subject to any and all legal encumbrances or rights-of-way, public or private, whether of record or not.

Based on a Class "A" survey performed by Tim Thompson, LS 1304 in September 2008 by the method of random traverse with an undistorted field distance of 1 in 123,757. The traverse was not closed and balanced. The details of bearings is KY South Grid based on GPS data collected on September 22, 2006. Steel pins set are 3/4 inch in diameter by eighteen inches long with ID cap US 1304. Magnets set are 1/4 inch in diameter by two inches long with ID washer US 1304.

LEGAL DESCRIPTION

Those tracts of land lying southeast of Corbin in Knox County, Kentucky, southeast of 1-75 Exit 29 and US Hwy 25 W, northwest of KY Hwy 512 and southwest of US Hwy 25 E, said tracts being a part of the Jones Freeman Partnership property (DB 297, Page 499 and Dead Book 297, Page 250 and Dead Book 252, Page 499 and the Jones Freeman Partnership property found in Dead Book 294, Page 470, and said tracts being more fully described as follows:

LEASE AREA

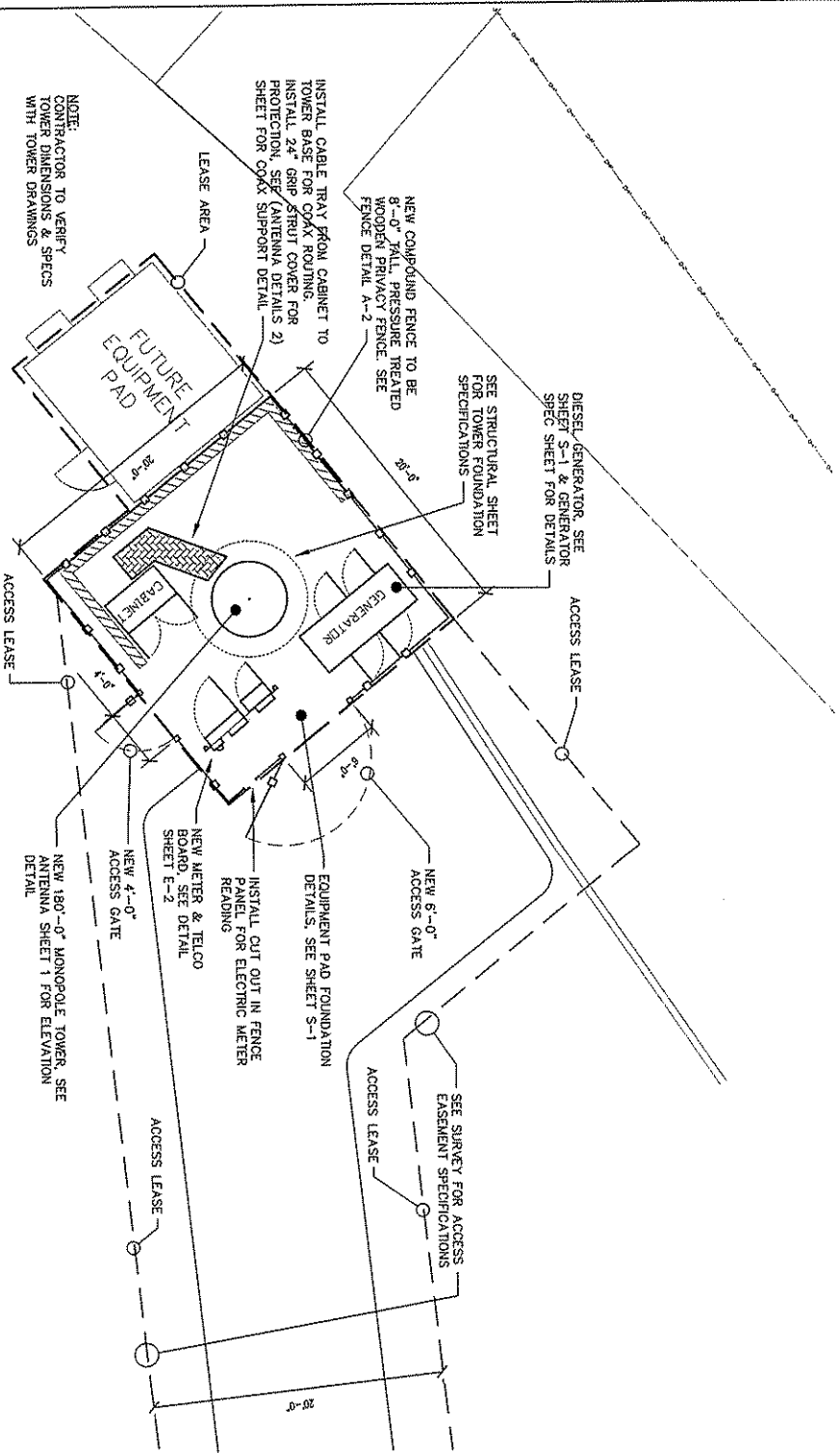
Beginning at a marginal set on the Guy R. and Kimberly Jones, Tyler Jones and Brien G. Freeman property (DB 297, PG 250 and DB 252, PG 499), said point being N 42° 58' 15" W 97.80 feet from the southeast corner of the Kroger Pharmacy building and said point being the ending point of the twenty foot access easement, thence with a line through said property for six calls:

(1) S 51° 11' 09" W 20.00 feet to a marginal set, thence
(2) N 38° 48' 51" W 7.50 feet to a marginal set, thence
(3) S 51° 11' 09" W 12.50 feet to a marginal set, thence
(4) N 38° 48' 51" W 12.50 feet to a marginal set, thence
(5) N 51° 48' 51" E 20.00 feet to a marginal set, thence
(6) S 31° 48' 51" E 20.00 feet to the point of beginning and containing 556.25 square feet and subject to any and all legal encumbrances or rights-of-way, public or private, whether of record or not.

TIM THOMPSON
Professional Engineer
Land Surveyor

232 Henton Court
Versailles, KY 40383
(859) 873-5252 FAX (859) 873-2525

FILE: CORBIN_STATION.DWG SHEET 1 OF 2
DATE: DEC. 13, 2006



NOTE:
CONTRACTOR TO VERIFY
TOWER DIMENSIONS & SPECS
WITH TOWER DRAWINGS

INSTALL CABLE TRAY FROM CABINET TO
TOWER BASE FOR COAX ROUTING.
INSTALL 24" GRP STRUT COVER FOR
PROTECTION, SEE (ANTENNA DETAILS 2)
SHEET FOR COAX SUPPORT DETAIL

NEW COMPOUND FENCE TO BE
8'-0" TALL, PRESSURE TREATED
WOODEN PRIVACY FENCE. SEE
FENCE DETAIL A-2

SEE STRUCTURAL SHEET
FOR TOWER FOUNDATION
SPECIFICATIONS

DIESEL GENERATOR, SEE
SHEET S-1 & GENERATOR
SPEC SHEET FOR DETAILS

ACCESS LEASE

ACCESS LEASE

NEW 180'-0" MONOPOLE TOWER, SEE
ANTENNA SHEET 1 FOR ELEVATION
DETAIL

NEW 4'-0"
ACCESS GATE

NEW METER & TELCO
BOARD, SEE DETAIL
SHEET E-2

INSTALL CUT OUT IN FENCE
PANEL FOR ELECTRIC METER
READING

EQUIPMENT PAD FOUNDATION
DETAILS, SEE SHEET S-1

NEW 6'-0"
ACCESS GATE

SEE SURVEY FOR ACCESS
EASEMENT SPECIFICATIONS

ACCESS LEASE

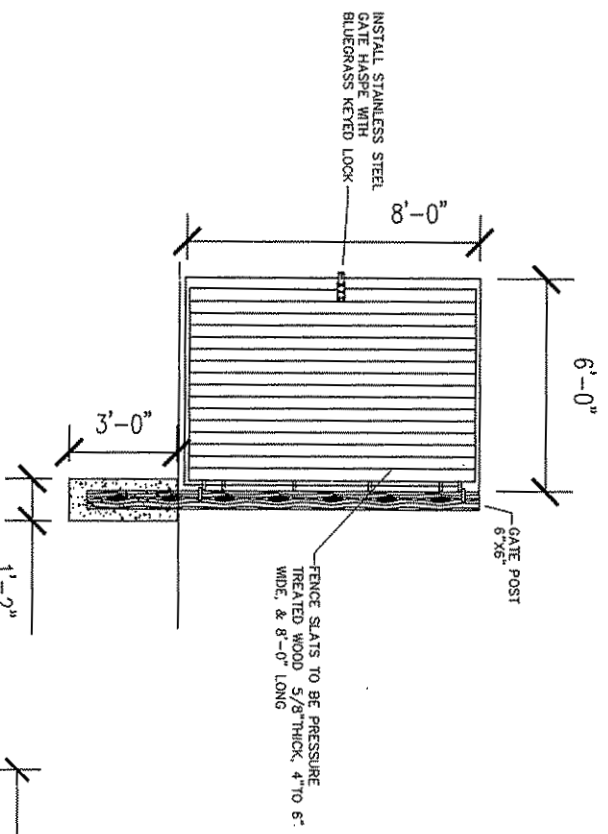
ACCESS LEASE

- GENERAL NOTES:**
- 1) EQUIPMENT PICK-UP AND DELIVERY TO SITE FROM BLUEGRASS CELLULAR STAGING FACILITY TO BE THE CONTRACTOR'S RESPONSIBILITY, INCLUDING CRANE SET, AND ALL COST INCURRED.
 - 2) FOR BUILDING AND ALL CONCRETE PAD DETAILS REFER TO STRUCTURALS AND SHEET S1.1
 - 3) ALL CONCRETE TO HAVE SPECIFIED COATED SEALANT PER STRUCTURAL RECOMMENDATIONS.
 - 4) ANY DAMAGE DUE TO CONSTRUCTION TO BE REPAIRED OR REPLACED TO ORIGINAL CONDITION. (SUBJECT TO BLUEGRASS CELLULAR'S APPROVAL).
 - 5) ANY DAMAGE OF NATURAL SURROUNDINGS, INCLUDING BUT NOT LIMITED TO, GRASS, TREES, LANDSCAPING, ETC., TO BE REPAIRED OR REPLACED TO ORIGINAL CONDITION AT BLUEGRASS CELLULAR'S APPROVAL.
 - 6) ROADWAYS TO BE GRADED SMOOTH AND EVEN, REMOVING ALL POTHOLES. ROADS TO HAVE PROPER DRAINAGE AND RUNOFF PER BLUEGRASS CELLULAR'S APPROVAL.
 - 7) ANY RELOCATION OF EXISTING UTILITIES TO BE DONE IN ACCORDANCE WITH LOCAL CODES AND RECOMMENDATIONS, CONSULTING ALL UTILITY COMPANIES INVOLVED FOR APPROVAL AND SPECIFICATIONS REQUIRED.
 - 8) FOR GRADING DETAILS, SEE GENERAL NOTESHEET
 - 9) CONTRACTOR TO FIELD VERIFY ALL TOWER DIMENSIONS WITH TOWER MANUFACTURER PRIOR TO JOB BIDDING OR START OF ANY CONSTRUCTION
 - 10) CONTRACTOR RESPONSIBLE FOR APPLYING FOR SERVICE TO SITE AND PAYING ANY FEES REQUIRED FOR PERMITS, HOOKUP, ETC..

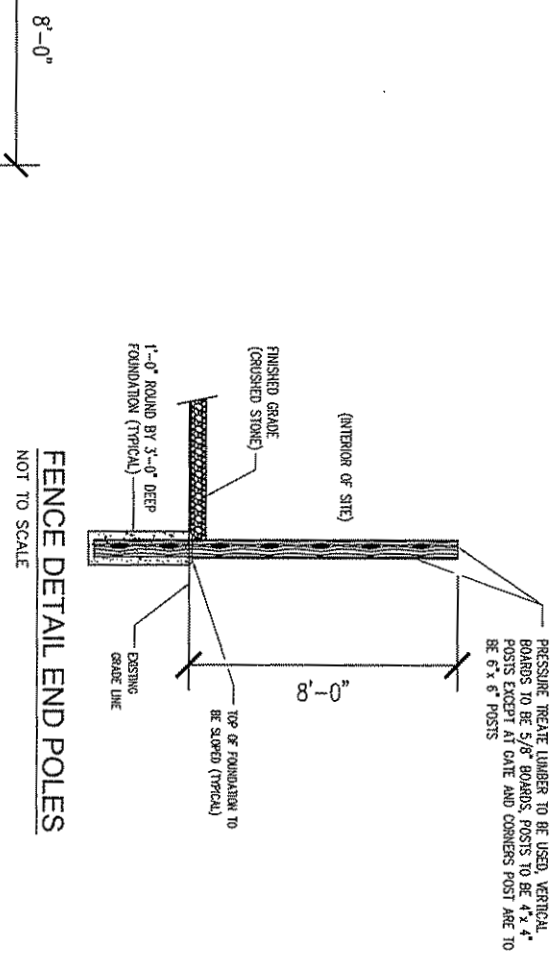
SITE PLAN

SCALE: 1/8" = 1'-0"

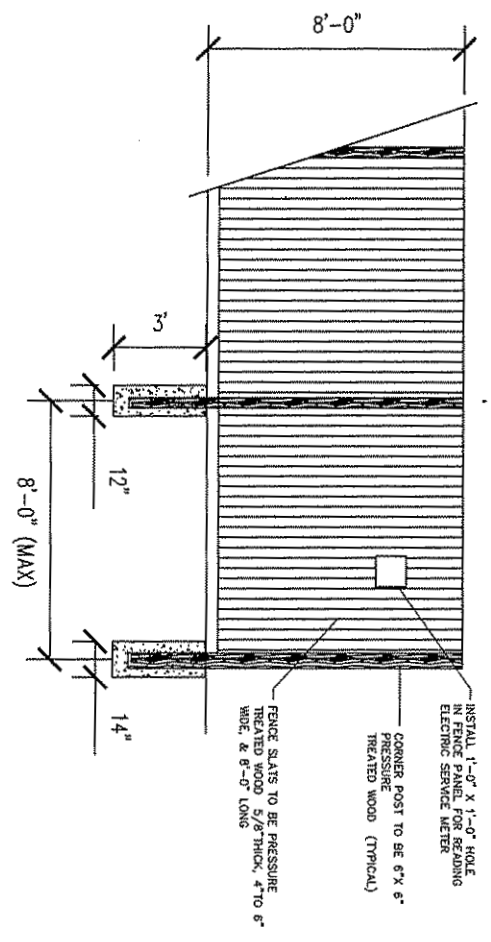
DRAWN BY: R. BECKER ISSUE DATE: 11-16-06 SCALE: LISTED	BLUEGRASS CELLULAR, INC. STANDARD CELLULAR SITE CORBIN STATION 14809 A South U.S. 25E, CORBIN, KY, 40701		NO. DATE REVISION _____ _____ _____	 6405 MERCURY DRIVE, LOUISVILLE, KY 40261 (502) 593-0100 Fax: (502) 521-3100
	SHEET NUMBER A-1			



FENCE GATE
NOT TO SCALE




FENCE DETAIL END POLES
NOT TO SCALE



FENCE DETAIL LINE POLES
NOT TO SCALE

DRAWN BY: R. BECKER ISSUE DATE: 11-16-06 SCALE: LISTED	BLUEGRASS CELLULAR, INC. STANDARD CELLULAR SITE CORBIN STATION 14889 A South U.S. 25E. CORBIN, KY. 40701		NO.	DATE	REVISION



502-331-0200
225-555-1291
4400 MENDENHALL DRIVE, SUITE 100, CORBIN, KY 40701

ALL LINES AND ANTENNAS TO BE PROPERLY MOUNTED TO TOWER OR STRUCTURE PER BLUEGRASS CELLULAR SPECIFICATIONS.

ALL GROUND BARS TO BE INSTALLED AND CAD WELDED TO GROUND FIELD (WHERE REQUIRED) BASE OF STRUCTURE OR TOWER.

ALL LINES TO BE GROUNDED AT ENTRANCE OF SHELTER BEFORE WAVE GUIDE PORTS. (EXTERIOR OF BUILDING)

ALL LINES TO BE GROUNDED AT ENTRANCE OF SHELTER BEFORE WAVE GUIDE PORTS. (EXTERIOR OF BUILDING)

ALL COAX CONNECTIONS ARE TO BE WEATHER PROOFED. INVENTORY OF ALL MATERIAL IS TO BE DONE PRIOR TO INSTALLATION BY CONTRACTOR. (LIST WILL BE PROVIDED)

ALL TRASH AND REFUSE IS TO BE PROPERLY DISPOSED OF.

CONTRACTOR TO EXTEND HARDLINES INTO BUILDING 12' & INSTALL POLYPHASERS, PER INSTRUCTION OF PROJECT MANAGER.

CONTRACTORS TO SUPPLY POLYPHASERS OR LIKE UNITS TO BE INSTALLED AND GROUNDED TO GROUND BAR INSIDE BUILDING AT WAVE GUIDE ENTRANCE. GO TO SUPPLY GROUND CABLE & LUGS.

GENERAL CONTRACTOR TO MOUNT ANTENNA MOUNTS AT TOP OF STRUCTURE OR TOWER BY BLUEGRASS CELLULAR SPECIFICATIONS.


ICE BRIDGE TO BE SUPPLIED AND INSTALLED BY GENERAL CONTRACTOR. (Additional Ice Bridge if needed)

TRAPEZE KIT TO BE SUPPLIED AND INSTALLED BY GENERAL CONTRACTOR.

CONTRACTOR TO INSTALL GPS BRACKET

BLUEGRASS CELLULAR GENERAL NOTES & ANTENNA SPECS

TOWER HEIGHT & TYPE



ANTENNA SPECS

TYPE	SIZE	HUBBS	AZIMUTH	MOUNTING HEIGHT
ANTENNA (PRIMARY)	L=7.6' D=10.3' B=4.8'	6	110°, 220°, 330°	180°-0° C/L (SEE SPECIFICATIONS FOR INSTALLATION)
ANTENNA (SECONDARY)				

ANTENNA MOUNTING HARDWARE SPECS

TYPE	SIZE	NUMBER
MOUNT (PRIMARY)	TRI-SECTOR MOUNT	3
MOUNT (SECONDARY)		

ANTENNA TRANSMISSION LINES SPECS

TYPE	SIZE	NUMBER
TRANSMISSION LINE (PRIMARY)	ANDREW 1-5/8"	6
TRANSMISSION LINE (SECONDARY)		

DISH SPECS

DISH #	WAVELENGTH/DWNR	SIZE	NUMBER	AZIMUTH	MOUNTING HEIGHT
DISH #1					
DISH #2					

DISH MOUNT SPECS

TYPE	SIZE	NUMBER
MOUNT #1		
MOUNT #2		


DISH TRANSMISSION LINES

TYPE	SIZE	NUMBER
TRANSMISSION LINE #1		
TRANSMISSION LINE #2		

ANTENNA SYNOPSIS

- * ANTENNAS TO HAVE A 2" X 1/2"
- * ANTENNA FREQUENCY 1975.00 - 1982.50

MONOPOLE TOWER ELEVATION (TYPICAL)

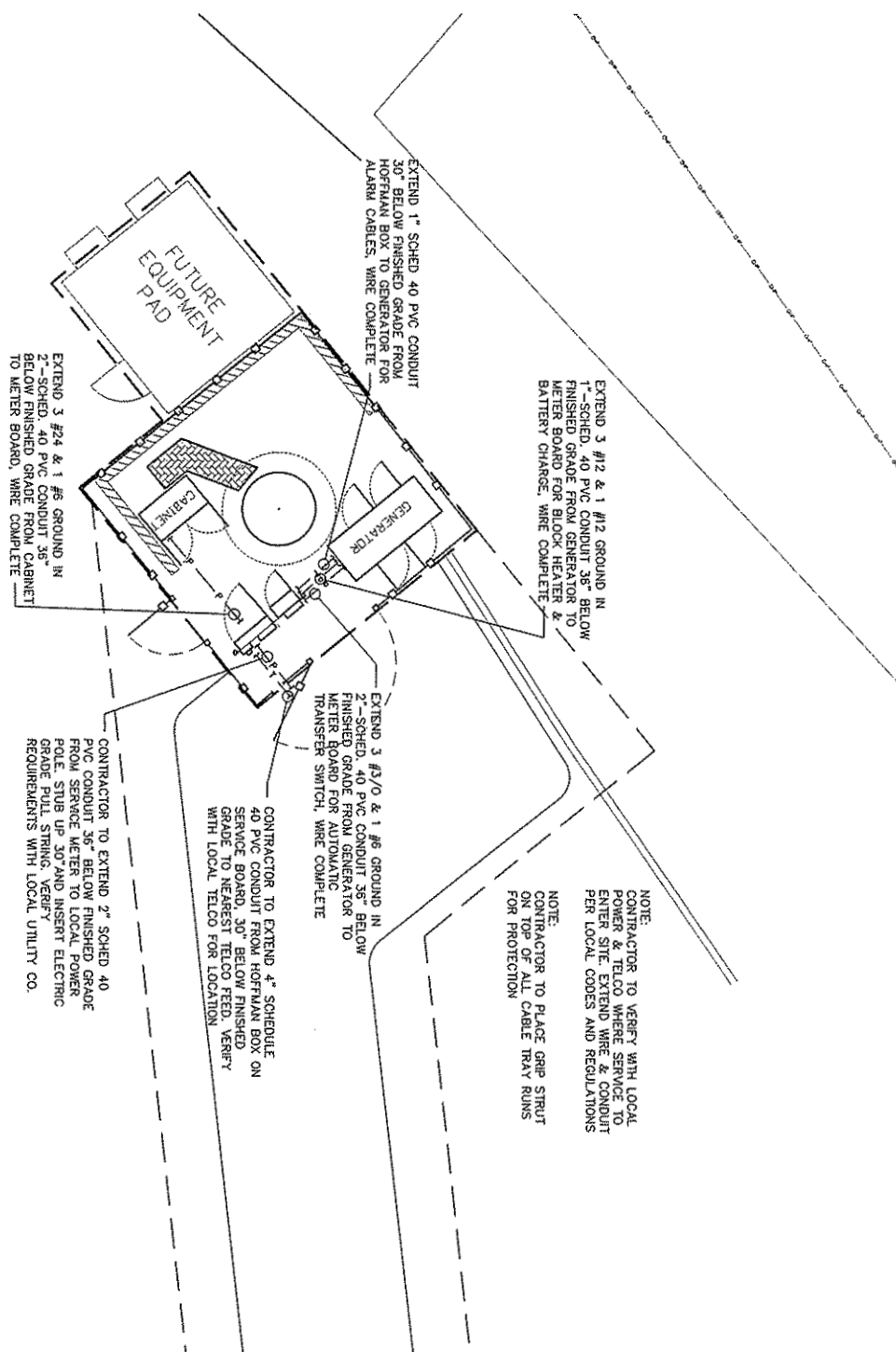


R.B.
 1408 MERCURY DRIVE
 LOUISVILLE, KY. 40291
 (502) 599-8107 Fax: (502) 591-5555

NO.	DATE	REVISION

BLUEGRASS CELLULAR, INC.
 STANDARD CELLULAR SITE
CORBIN STATION
 14889 A South U.S. 25E, CORBIN, KY. 40701

DRAWN BY: R. BECKER
 ISSUE DATE: 11-16-06
 SCALE: LISTED
 SHEET NUMBER: 1
 ANTENNA DETAILS



NOTE:
 CONTRACTOR TO VERIFY WITH LOCAL POWER & TELCO WHERE SERVICE TO ENTER SITE. EXTEND WIRE & CONDUIT PER LOCAL CODES AND REGULATIONS

NOTE:
 CONTRACTOR TO PLACE GRP STRUT ON TOP OF ALL CABLE TRAY RUNS FOR PROTECTION

- GENERAL ELECTRICAL NOTES:
- 1) CONTRACTOR RESPONSIBLE FOR MAKING ALL ARRANGEMENTS WITH THE LOCAL UTILITIES FOR SERVICE AND FEE PAYMENTS REQUIRED TO OBTAIN SERVICE.
 - 2) CONTRACTOR RESPONSIBLE FOR MAKING ALL ARRANGEMENTS WITH THE LOCAL TELEPHONE COMPANY FOR SERVICE AND FEE PAYMENTS REQUIRED TO OBTAIN SERVICE.
 - 3) GROUND RING TO BE CONTAINED WITH IN THE COMPOUNDS FENCED AREA.
 - 4) FENCE TO BE GROUNDED FROM GROUND RING TO ALL CORNER POSTS & GATES. SPACE FENCE GROUNDED APPROXIMATELY 20'-0" O/C. (CADD WELD ALL CONNECTIONS)
 - 5) ALL GROUND RING CONNECTIONS TO BE AS CLOSE AS POSSIBLE. SHARP BENDS WILL NOT BE PERMITTED AS WELL AS "T" CONNECTIONS. ALL CONNECTIONS TO HAVE A SWEEPING RADIUS OF 8" MINIMUM. GROUNDED CONFIGURATION TO BE IN PARALLEL.
 - 6) CONTACT POINTS FOR GROUNDED TO BE CLEANED OF ANY RUST, PAINT, DIRT, ETC. TO CREATE A GOOD BOND FOR CONDUCTOR. AREA THAT HAS BEEN CLEANED TO BE RESEALED TO PREVENT RUSTING.
 - 7) PROPERLY GROUND ANY EXPOSED METAL THAT MAY EXIST ON EXTERIOR OF EQUIPMENT SHELTER OR CABINET.
 - 8) WHERE GROUND CONDUCTORS REQUIRE MECHANICAL BONDING, STAINLESS STEEL CONNECTORS ARE REQUIRED AT EACH CONNECTING POINT USING LOCK WASHERS.
 - 9) CONTRACTOR RESPONSIBLE FOR SEEING THAT UTILITY PERSONNEL MAKE FINAL CONNECTIONS, MAKING SURE THE TOWER ALARM IS CONNECTED AND WORKING. A TELEPHONE NUMBER FOR THE ALARM MUST BE SUPPLIED.
 - 10) CONTRACTOR RESPONSIBLE FOR MEG TESTING THE SITE AND SUPPLYING OWNER WITH FINAL READINGS IN OWNERS SPECIFICATIONS.

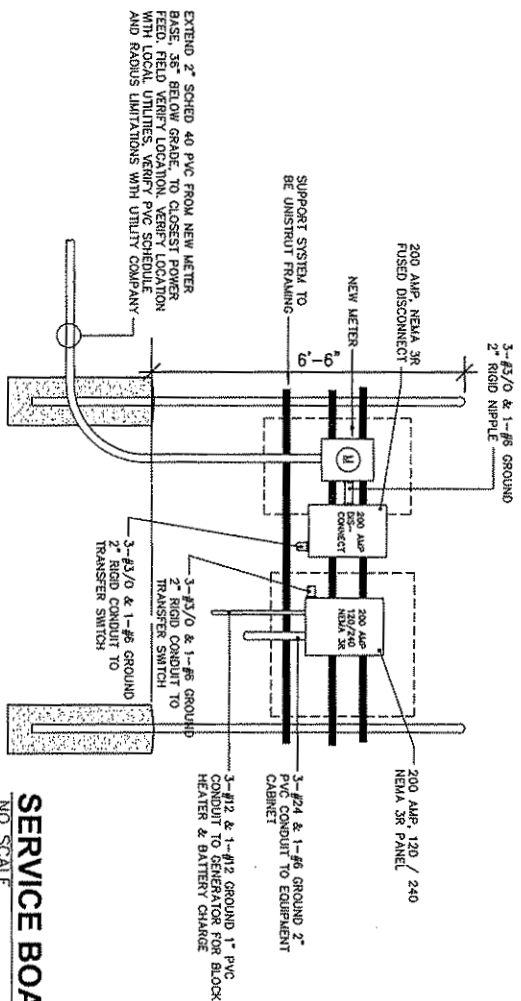
NOTE:
 CONTRACTOR TO PROVIDE WARNING TAPE IN TRENCHES FOR ALL POWER AND TELCO RUNS UNDER GROUND. TAPE TO BE INSTALLED 1'-0" ABOVE CONDUIT RUNS.



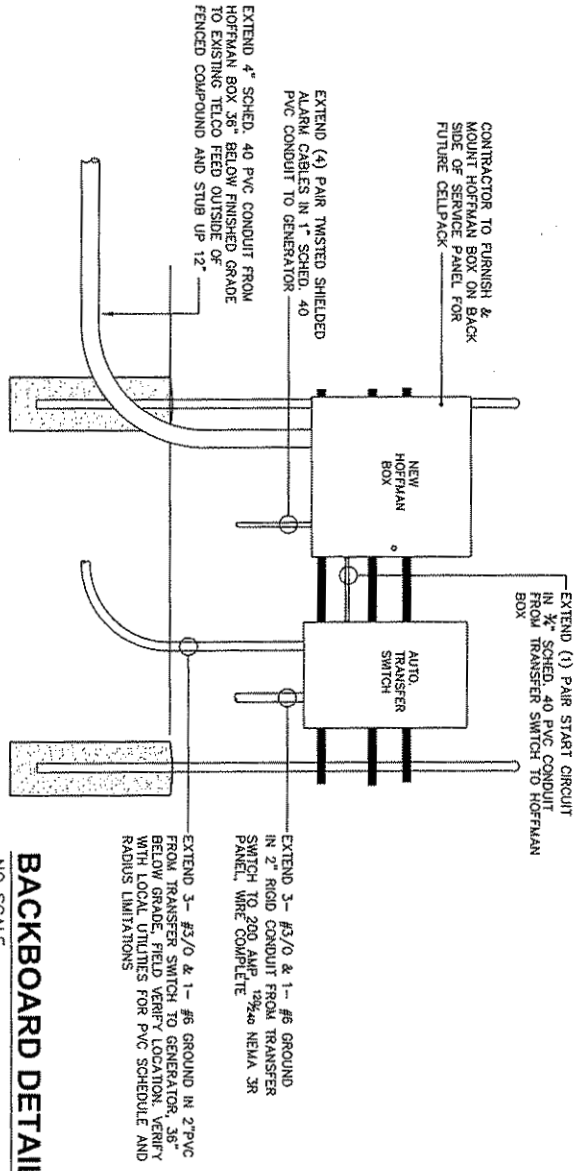
SITE PLAN - ELECTRICAL

SCALE: 1/8" = 1'-0"

DRAWN BY: R. BECKER ISSUE DATE: 11-16-06 SCALE: LISTED	BLUEGRASS CELLULAR, INC. STANDARD CELLULAR SITE CORBIN STATION 14859 A South U.S. 25E, CORBIN, KY, 40701		NO. DATE REVISION	
	SHEET NUMBER E-1		6400 MERRICK BLVD. SUITE 200 LOUISVILLE, KY 40291 (502) 255-9107 FAX (502) 251-2534	

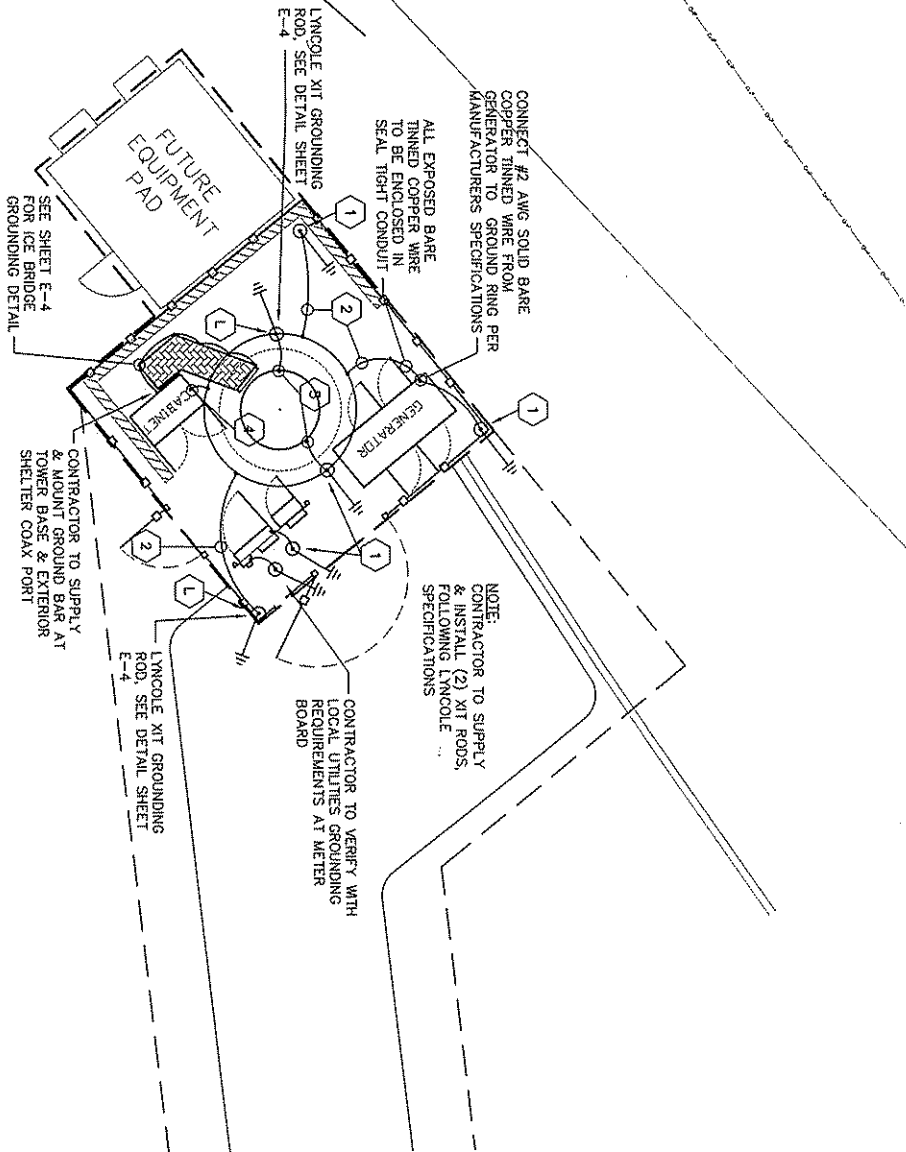


SERVICE BOARD DETAIL
NO SCALE



BACKBOARD DETAIL
NO SCALE

DRAWN BY: R. BECKER ISSUE DATE: 11-16-06 SCALE: LISTED	BLUEGRASS CELLULAR, INC. STANDARD CELLULAR SITE CORBIN STATION 14889 A South U.S. 25E. CORBIN, KY. 40701		NO.	DATE	REVISION	



- GENERAL ELECTRICAL NOTES:**
- 1) CONTRACTOR RESPONSIBLE FOR MAKING ALL GROUNDING POINTS AVAILABLE TO LOCAL UTILITIES FOR SERVICE AND FEE PAYMENTS REQUIRED TO OBTAIN SERVICE.
 - 2) CONTRACTOR RESPONSIBLE FOR MAKING ALL ARRANGEMENTS WITH THE LOCAL TELEPHONE COMPANY FOR SERVICE AND FEE PAYMENTS REQUIRED TO OBTAIN SERVICE.
 - 3) GROUND RING TO BE CONTAINED WITH IN THE COMPARTMENT FENCED AREA.
 - 4) FENCE TO BE GROUND FROM GROUND RING TO ALL CORNER POST & GATES. SPACE FENCE GROUNDING APPROXIMATELY 20'-0" O/C. (GARD WELD ALL CONNECTIONS)
 - 5) ALL GROUND RING CONNECTIONS TO BE AS CLOSE AS POSSIBLE. SHARP BENDS WILL NOT BE PERMITTED AS WELL AS "T" CONNECTIONS. ALL CONNECTIONS TO HAVE A SWEEPING RADIUS OF 9" MINIMUM. GROUNDING CONFIGURATION TO BE IN PARALLEL.
 - 6) CONTACT POINTS FOR GROUNDING TO BE CLEANED OF ANY RUST, PAINT, OIL, ETC. TO CREATE A GOOD BOND FOR CONDUCTOR. AREA THAT HAS BEEN CLEANED TO BE RESEALED TO PREVENT RUSTING.
 - 7) PROPERLY GROUND ANY EXPOSED METAL THAT MAY EXIST ON EXTERIOR OF EQUIPMENT SHELTER OR CABINET.
 - 8) WHERE GROUND CONDUCTORS REQUIRE MECHANICAL BONDING, SPARKLESS STEEL CONNECTORS SHALL BE USED. EACH CONNECTING POINT USING LOCK WASHERS.
 - 9) CONTRACTOR RESPONSIBLE FOR SEEING THAT UTILITY PERSONNEL MAKE FINAL CONNECTIONS, MAKING SURE THE TOWER ALARM IS CONNECTED AND WORKING. A TELEPHONE NUMBER FOR THE ALARM MUST BE SUPPLIED.
 - 10) CONTRACTOR RESPONSIBLE FOR LEG TESTING THE SITE AND SUPPLYING OWNER WITH FINAL READINGS IN OWNERS SPECIFICATIONS.

NOTE:
 CONTRACTOR TO PROVIDE WARNING TAPE IN CONNECTIONS FOR ALL POWER AND TELCO RINGS UNDER GROUND. TAPE TO BE INSTALLED AT 9" BELOW GRADE.

NOTE:
 CONTRACTOR TO FOLLOW LYNCOLE'S GROUNDING SPECIFICATIONS WHEN USING THEIR XIT GROUNDING RODS. SEE DETAIL SHEET E-4.

- REMARKS:**
- 1) LYNCOLE XIT GROUNDING ROD TO BE INSTALLED WHERE SHOWN AND TO MANUFACTURERS SPECIFICATIONS. (SEE LYNCOLE SPECIFICATIONS)
 - 2) GROUNDING RODS TO BE 1/2" LONG x 3/4" COPPER
 - 3) BONDING STRAP TO BE INSTALLED AT EACH GROUNDING POINT TO BE INSTALLED AT 9" BELOW GRADE
 - 4) CONTRACTOR TO PROVIDE WARNING TAPE IN CONNECTIONS FOR ALL POWER AND TELCO RINGS UNDER GROUND. TAPE TO BE INSTALLED AT 9" BELOW GRADE.
 - 5) CONTRACTOR TO PROVIDE WARNING TAPE IN CONNECTIONS FOR ALL POWER AND TELCO RINGS UNDER GROUND. TAPE TO BE INSTALLED AT 9" BELOW GRADE.
 - 6) CONTRACTOR TO PROVIDE WARNING TAPE IN CONNECTIONS FOR ALL POWER AND TELCO RINGS UNDER GROUND. TAPE TO BE INSTALLED AT 9" BELOW GRADE.
 - 7) CONTRACTOR TO PROVIDE WARNING TAPE IN CONNECTIONS FOR ALL POWER AND TELCO RINGS UNDER GROUND. TAPE TO BE INSTALLED AT 9" BELOW GRADE.
 - 8) CONTRACTOR TO PROVIDE WARNING TAPE IN CONNECTIONS FOR ALL POWER AND TELCO RINGS UNDER GROUND. TAPE TO BE INSTALLED AT 9" BELOW GRADE.
 - 9) CONTRACTOR TO PROVIDE WARNING TAPE IN CONNECTIONS FOR ALL POWER AND TELCO RINGS UNDER GROUND. TAPE TO BE INSTALLED AT 9" BELOW GRADE.
 - 10) CONTRACTOR TO PROVIDE WARNING TAPE IN CONNECTIONS FOR ALL POWER AND TELCO RINGS UNDER GROUND. TAPE TO BE INSTALLED AT 9" BELOW GRADE.

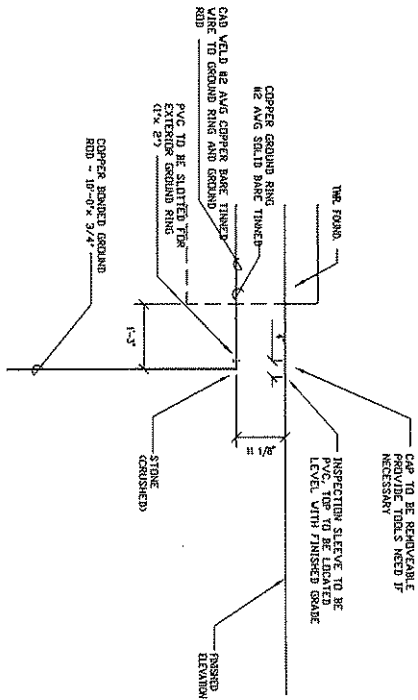
SCALE: 1/8" = 1'-0"

SITE PLAN-GROUNDING

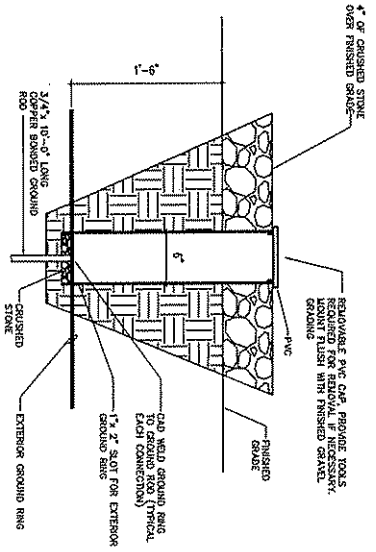
DRAWN BY: R. BECKER	ISSUE DATE: 11-16-06	SCALE: LISTED	NO.	DATE	REVISION

BLUEGRASS CELLULAR, INC.
STANDARD CELLULAR SITE
CORBIN STATION
 14889 A South U.S. 25E, CORBIN, KY. 40701

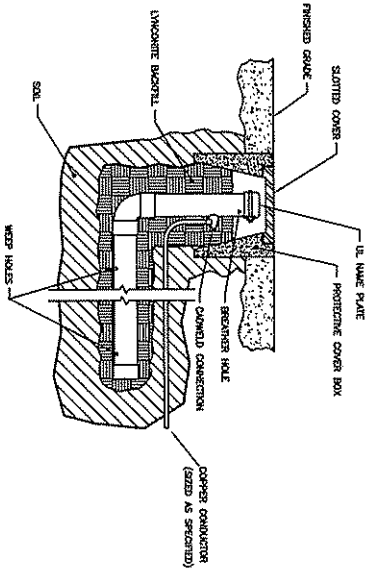
R B DESIGN
 6402 MERCURY DRIVE
 LOUISVILLE, KY. 40291
 (502) 259-1255 Fax (502) 259-1256



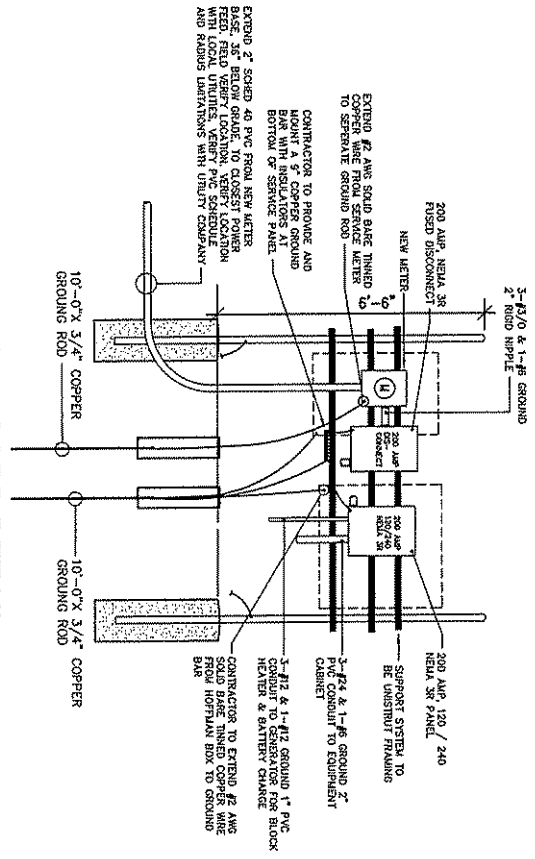
GROUND ROD DETAIL
NO SCALE



GROUND SLEEVE DETAIL
NO SCALE

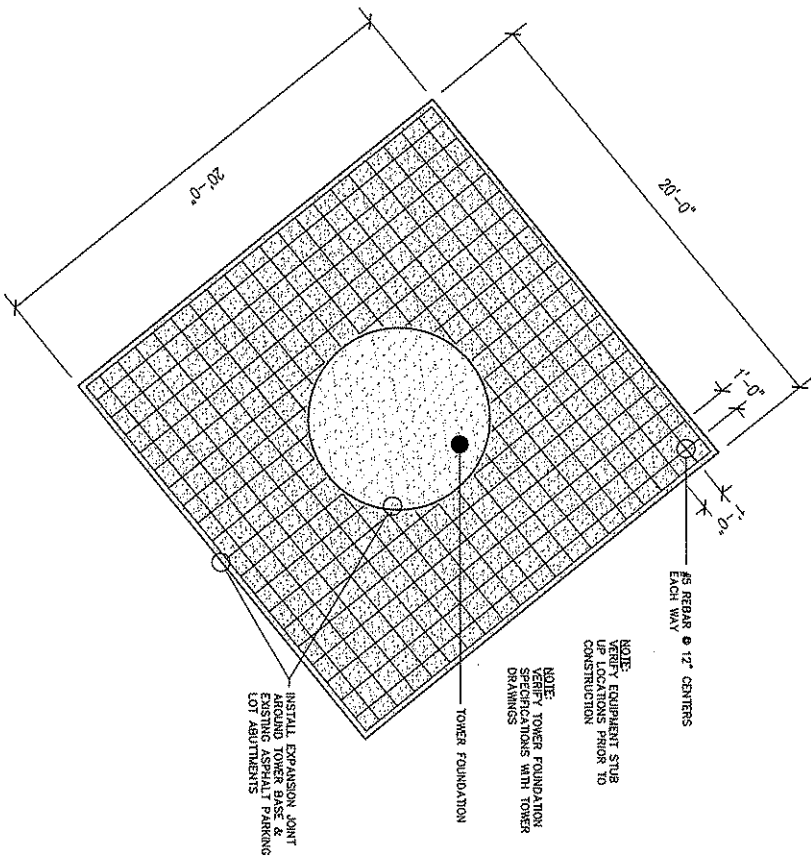


LYNCOLE XIT ROD DETAIL
NO SCALE

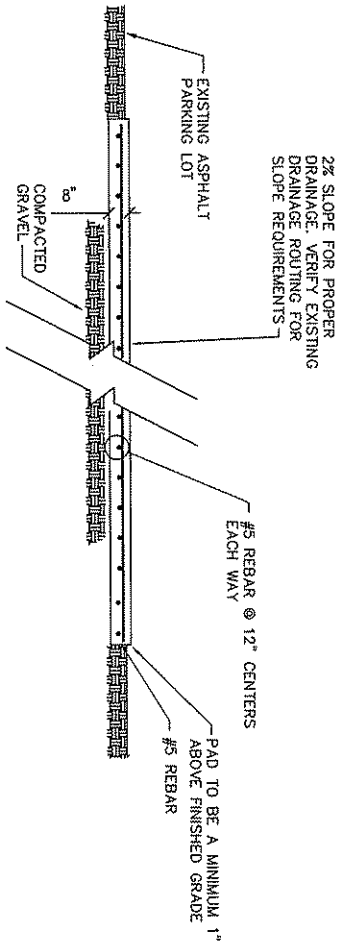


SERVICE BOARD DETAIL
NO SCALE


DRAWN BY: R. BECKER	ISSUE DATE: 11-16-06	SCALE: LISTED	NO.	DATE	REVISION
BLUEGRASS CELLULAR, INC. STANDARD CELLULAR SITE CORBIN STATION 14889 A South U.S. 25E, CORBIN, KY. 40761					



FOUNDATION PAD (TOP VIEW)
NO SCALE



PAD PLAN
NO SCALE

DRAWN BY: R. BECKER	ISSUE DATE: 11-16-06	SCALE: LISTED	NO.	DATE	REVISION	
BLUEGRASS CELLULAR, INC. STANDARD CELLULAR SITE CORBIN STATION 14889 A South U.S. 25E. CORBIN, KY. 40701						6400 MERRILL DRIVE LOUISVILLE, KY. 40291 DOE[358]9487 Fax:[502]831-2636
S-1						

GENERAL NOTES:

- 1) THE CONTRACTOR IS RESPONSIBLE FOR EQUIPMENT PICK UP DELIVERY TO SITE, ERECTION OF TOWER AND CRANE SET, ALL COSTS ENCLOSED.
- 2) THE CONTRACTOR IS RESPONSIBLE FOR VERIFYING THE SITE PRIOR TO BUILDING AND REMOVING EXISTING STRUCTURES OR UTILITIES THAT MIGHT BE LOCATED ON OR AROUND THE COMPOUND THAT COULD INTERFERE.
- 3) THE CONTRACTOR IS RESPONSIBLE FOR CONTACTING LOCAL AUTHORITIES NECESSARY FOR INSPECTIONS IF REQUIRED, PLEASE PROVIDE A WRITTEN NOTICE.
- 4) THE CONTRACTOR IS RESPONSIBLE FOR CONTACTING PERSONS RESPONSIBLE FOR ANY MATERIALS TESTING, PLEASE PROVIDE A WRITTEN NOTICE.
- 5) THE CONTRACTOR IS RESPONSIBLE FOR PROVIDING THE OWNER WITH FINAL TEST RESULTS ON ALL MATERIALS TESTING, IF ANY PROBLEMS ARE FOUND PRIOR TO FINAL RESULTS PLEASE NOTIFY AAE OR OWNER IMMEDIATELY.
- 6) THE CONTRACTOR IS RESPONSIBLE FOR ANY DAMAGE TO ADJACENT PROPERTY, AND REPAIRING OR REPLACING WHAT IS NECESSARY TO OWNERS APPROVAL.
- 7) THE CONTRACTOR IS TO VERIFY DIMENSIONS ON SITE PRIOR TO CONSTRUCTION STARTING, ANY PROBLEMS OR CHANGE FOUND CONTACT AAE OR OWNER TO VERIFY.
- 8) THE CONTRACTOR IS RESPONSIBLE FOR ANY TEMPORARY LIGHTING ON THE TOWER AND CONTACTING PROPER AUTHORITY IF ANY LIGHTING PROBLEMS OCCUR, ALL FINAL LIGHTING TO BE MOUNTED ON TOWER DURING CONSTRUCTION, NOTIFY OWNER WHEN TOWER HAS REACHED FINAL HEIGHT.
- 9) THE CONTRACTOR IS RESPONSIBLE FOR ALL ON SITE WORK MEANS AND METHODS, WORK TO BE DONE IN COMPLIANCE WITH OSHA RULES AND REGULATIONS.
- 10) THE CONTRACTOR IS RESPONSIBLE FOR MAINTAINING ALL SITE DRAINAGE, AND PROVIDING SILT AND EROSION CONTROL NECESSARY TO MAINTAIN ANY RUN OFF.
- 11) THE CONTRACTOR RESPONSIBLE FOR ANY SEED AND STRAW NECESSARY TO DAMAGED AREAS.
- 12) CONTRACTOR TO GRADE SMOOTH OR REPAIR ANY POT HOLES OR DITCHING ON PROPERTY OR ROAD THAT HAS OCCURRED DURING CONSTRUCTION AT CONTRACTORS EXPENSE.

NOTE: UPON COMPLETION OF ALL CONSTRUCTION WORK, THE CONTRACTOR WILL BE RESPONSIBLE FOR SUBMITTING A COMPLETE DOCUMENTATION ON DISK OR PRINTOUT INCLUDING THE FOLLOWING CLOSE OUT DOCUMENTATION:

- ASBUILT CONSTRUCTION DRAWINGS
- SWEEP TEST
- GROUND TEST USING BLUEGRASS FORM
- ELECTRICAL COMPLIANCE CERTIFICATE (LEGIBLE COPY)
- BUILDING PERMIT
- SITE PHOTOS (ALL SIDES) PREFERABLY ON DISK

"BEFORE YOU DIG"
 THE CONTRACTOR'S ATTENTION IS DIRECTED TO THE UTILITY PROTECTION CENTER, PHONE 404-252-1111, FOR THE LOCATION OF ALL UTILITIES. THE CONTRACTOR SHALL NOTIFY THE UTILITY PROTECTION CENTER 48 HOURS IN ADVANCE OF ANY CONSTRUCTION ON THIS PROJECT. ALL NEW SERVICE AND GROUNDING REQUIREMENTS PROVIDE A WARNING TIE @ 12 INCHES BELOW GRADE.

GRADING & EXCAVATING NOTES:

- 1) ANY DAMAGE TO EXISTING UTILITIES, STRUCTURES, FENCES AND FENCIBLES IS TO BE REPAIRED OR REPLACED TO OWNERS SATISFACTION.
- 2) PREPARATION FOR FILL:
 REMOVAL OF ALL DEBRIS, WET AND UNSATISFACTORY SOIL FROM SURFACE OF GROUND PRIOR TO PLACING, STRIPPING, PLACING FILLS OR BREAKING UP OF SLOPED SURFACES GREATER THAN 1 VERTICAL TO 4 HORIZONTAL. SO MATERIAL FOR FILL WILL BOND TO EXISTING SURFACE WHEN REPAIRED TO RECEIVE FILL HAS A DENSITY LESS THAN REPAIRED, AERATE, MOISTURE - CONDITION, OR FLUENTIZE SOIL AND RECOMPACT TO REQUIRED DENSITY.
- 3) BACK FILLING:
 EXCAVATED AREA SHALL BE CLEANED FROM STONES OR CLAY, SHALL BE 2 1/2" MAXIMUM SIZE, 6" AND COMPACTED TO A 95% STANDARD PROCTOR, USE A 90 PROCTOR IN GRADESSED / LANDSCAPED AREAS WHERE REQUIRED.
- 4) ALL MATERIAL FOR FILL TO BE APPROVED BY ENGINEER AND ALL COMPACTING TEST TO BE COMPLETED TO SPECS ALL COMPACTING RESULTS TO BE TURNED OVER TO OWNER.
- 5) AFTER COMPLETION OF BELOW GRADE EXCAVATING MATERIAL SUCH AS, TRASH, DEBRIS, VEGETATION AND SO FORTH COMPLETE.
- 6) ANY EXCAVATING IN WHICH CONCRETE IS TO BE PLACED SHALL BE CLEANED AND BE FREE OF ALL UNDESIRABLE AND EXCESS GROUND WATER.
- 7) IF SOUND SOIL IS NOT REACHED AT DESIGNATED EXCAVATION DEPTH, THE FOUR SOIL IS TO BE EXCAVATED MECHANICALLY TO COMPACTED GRANULAR MATERIAL OR THE EXCAVATION TO BE FILLED WITH THE SAME QUALITY CONCRETE SPECIFIED FOR THE FOUNDATION, PLEASE CONTACT OWNER & ENGINEER FOR RECOMMENDATIONS.
- 8) MECHANICALLY COMPACTED GRANULAR MATERIAL OR CONCRETE OF THE SAME QUALITY SPECIFIED FOR THE FOUNDATIONS TO BE USED IF EXCAVATION EXCEEDED THE OVERALL REQUIRED DEPTH, FOR STABILIZATION OF THE BOTTOM OF THE EXCAVATION, CRUSHED STONE MAY BE USED, STONE, IF USED, SHALL NOT BE USED AS COMPACTED MATERIAL, PLEASE CONTACT ENGINEER FOR RECOMMENDATIONS.

NOTE: GENERAL CONTRACTORS MUST HAVE A MINIMUM 2 LABORERS ON SITE DURING ANY PHASE OF CONSTRUCTION FOR EMPLOYEE SAFETY PRECAUTIONS.

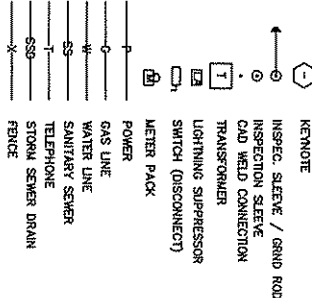
NOTE: THIS SCOPE OF WORK IS A BASIC OUTLINE FOR THE GENERAL CONTRACTOR TO FOLLOW AND DOES NOT EXCLUDE OTHER DUTIES ASSOCIATED WITH THE GENERAL CONTRACTORS RESPONSIBILITIES TO COMPLETE THE CELLULAR SITE. IT IS RECOMMENDED THAT THE SPECIFICATIONS MANUAL BE READ PRIOR TO CONSTRUCTION, SEE RSB DESIGN IF SPECIFICATIONS MANUAL IS NEEDED. 502-599-9427

NOTE: CONTRACTOR TO SUPPLY AND INSTALL 1-30 GALLON TRASH BAG INSIDE EQUIPMENT SHELTER WITH SUPPLY OF TRASH BAGS IN BOTTOM. (COLOR OPTIONAL)

- INSTALL CONCRETE PADS FOR BUILDING, PROPANE TANK, GENERATOR PAD.
- INSTALL ELECTRICAL AND GROUND FIELD FOR COMPOUND.
- EXCAVATION TO COMPOUND TO INCLUDE WEED CONTROL MAT, (CONFORMED FOUNDATION)
- SITE TO HAVE PROPER DRAINAGE & EROSION CONTROL.
- GC WILL BE RESPONSIBLE FOR ALL CRANE OPERATIONS IN ORDER TO SET FIBERGLASS CELLULAR.
- GC WILL BE RESPONSIBLE FOR REPAIR OF ALL AREAS DISTURBED DURING CONSTRUCTION. (EXCAVATING ISSUES)
- GC WILL BE RESPONSIBLE FOR OFF LOADING AND STACKING OF TOWER WHEN APPLICABLE.
- GC WILL BE RESPONSIBLE FOR MOUNTING ALL LINES AND ANTENNAS.
- GC WILL BE RESPONSIBLE FOR SUPPLYING AND INSTALLING ICE BRIDGE AND HOOK-UP.
- GC WILL BE RESPONSIBLE FOR SCHEDULING PROPANE TANK DELIVERY BEFORE 1 HAND SITE OVER TO OPERATIONS DEPARTMENT, THIS WILL INCLUDE SUPPLYING TRASHBAGS, TRASH BAGS, BROOM, AND DOORMAT FOR BUILDING.
- GC WILL BE RESPONSIBLE FOR APPLYING FOR ELECTRICAL SERVICE AND PAYING NECESSARY FEES REQUIRED.
- ALL WAREHOUSE MATERIAL (LINES, ANTENNAS, MOUNTING HARDWARE, GENERATOR, TOWER FOUNDATION KIT, ETC.) WILL NEED TO BE PICKED UP BY GC.
- ALL ALARMS WILL NEED TO BE HOOKED UP BY GC, THIS IS TO INCLUDE GENERATOR ALARM AND TOWER LIGHT ALARM. (TO BLUEGRASS CELLULAR INC. ALARM BLOCK)
- GC WILL BE RESPONSIBLE FOR SCHEDULING GENERATOR START-UP WITH CONTRACT SCOTT ANDERSON (EVPAR) 502-267-6315
- TI CONDUIT WILL NEED TO BE PLACED FROM POLE TO BUILDING, (IF A MICROWAVE DISH IS USED, THE TI CONDUIT WILL STILL BE INSTALLED FOR FUTURE USE.)
- GC WILL BE RESPONSIBLE FOR INSTALLATION OF ALL FENCING.
- ALL TRASH AND DEBRIS TO BE REMOVED BY GC
- GC TO SEPARATE ALL MATERIALS & LABOR IN BID.
- CONTRACTOR TO BREAK DOWN BIDS USING THE FOLLOWING LINE ITEMS:

- ROAD
- FENCE
- COMPOUND DEVELOPMENT
- BUILDING, PROPANE, AND GENERATOR FOUNDATIONS
- GROUNDING
- TERO
- ELECTRIC
- BUILDING SET
- ICE BRIDGE
- TOWER FOUNDATION
- TOWER ERECTION
- LINE INSTALL
- ANTENNA INSTALL
- PERMITS

SYMBOLS LEGEND



NO.	DATE	REVISION

BLUEGRASS CELLULAR, INC.
STANDARD CELLULAR SITE
CORBIN STATION
 14889 A South U.S. 25E, CORBIN, KY. 40701



DRAWN BY: R. BECKER	ISSUE DATE: 11-16-06
SCALE: LISTED	
SHEET NUMBER General Notes	

Tim Thompson

Professional Engineer · Land Surveyor

BLUEGRASS CELLULAR

Siler Site

Drive to directions:

November 16, 2006

Owner: Edwin R. Moore, Timothy Nelson Moore and Margaret June Goodin

Address: 155 Barbourville Road
Corbin, KY 40701

From the Knox County courthouse in Barbourville, KY go south on S. Main St. 0.1 miles to KY Hwy 11 (Daniel Boone Dr.). Turn left on KY Hwy 11 and go east 0.4 miles to US Hwy 25 E. Turn left on US Hwy 25 E and go north and west for 13.5 miles to the Corbin Bypass (KY Hwy 3041). Turn left and go southwest 0.5 miles to Old Barbourville Road. Turn left and go southeast 0.07 miles. Turn left and follow access road to tower site in pasture.

Tim Thompson, LS 1304

232 Henton Ct.
Versailles, KY 40383

T: (859) 873-5252
F: (859) 873-5252
M: (859) 221-5252
E: TIMT2S@aol.com



OPTION TO LEASE AND LEASE AGREEMENT

I.

OPTION TO LEASE REAL PROPERTY

THIS OPTION TO LEASE REAL PROPERTY (the "Option Agreement") is made and entered into this 31 day of July, 2006 ("Effective Date"), by and between **Jones Freeman Partnership** whose address is **P.O. Box 1546, Corbin, Kentucky 40702** (the "Optionor (s)") and Bluegrass Wireless LLC, a Kentucky limited liability company with principal office and place of business at 2902 Ring Road, Elizabethtown, KY 42701 (the "Optionee").

WITNESSETH:

WHEREAS, the Optionor(s) is the owner of certain real property located in **Knox** County, **Kentucky** as more particularly described on Exhibit A attached hereto and incorporated herein by reference (the "Property"); and


WHEREAS, the Optionor(s) wishes to grant to the Optionee and the Optionee wishes to obtain from the Optionor(s), an option to lease the Property upon the terms and conditions set forth herein;

NOW, THEREFORE, in consideration of the foregoing premises and for other good and valuable consideration, the mutuality, receipt and sufficiency of which are hereby acknowledged, the parties hereto do agree as follows.

1. In consideration of **Five Hundred Dollars and Zero Cents (\$500.00)** paid by the Optionee to the Optionor(s) (the "Option Consideration"), the receipt of which is hereby acknowledged by the Optionor(s), the Optionor(s) hereby grants to the Optionee an exclusive and irrevocable option to lease the Property (the "Option"), upon the terms and conditions hereinafter set forth, upon the exercise of the Option at any time before 4:00 p.m. prevailing time on **October 1, 2006**, as set forth in Paragraph 5 thereof.

2. The parties hereto anticipate that the Property comprises approximately three sections: 1) an approximately Forty-five Foot by Eighteen Foot (45' by 18') area, 2) an approximately Twelve Foot Six Inch by Twelve Foot Six Inch (12'6" by 12' 6") area, and 3) an approximately Twenty Foot by Twenty Foot area. Rights of way will be given by the Optionor(s) for the purposes of ingress and egress to all three sections throughout the term of the lease, with the exception that Optionee shall no longer have access to or use of the Forty-five Foot by Eighteen Foot (45' by 18') section after the Optionee erects an operational communications tower and receives all Governmental Approvals associated therewith as described in paragraphs 3 and 4 of the Lease Agreement. The Optionee shall obtain an accurate survey of the Property by a registered land surveyor licensed in the Commonwealth of Kentucky at the sole expense of the Optionee. A copy of the survey shall be provided to the Optionor(s). The description of the Property shall include the number of acres determined by the surveyor. The Optionee shall obtain said survey within a reasonable time following the date of the Option Agreement.

3. During the term of the Option, the Optionee may enter onto the Property at its own risk to obtain soil samples and to bore soil for the purposes of determining the suitability of the Property for a communications tower.

4. Upon the Optionee's proper exercise of the Option in accordance with Paragraph 5 hereof, the Optionor(s) shall be deemed to have immediately executed, acknowledged and delivered to the Optionee the Lease Agreement contained in Section II hereof. The description of the Property shall be that determined by the registered land surveyor in accordance with Paragraph 2 hereof. *See Attached Exhibit: *
5. If the Optionee elects to exercise the Option in accordance with the terms hereof, notice of such election shall be deemed sufficient if personally delivered or sent by registered or certified mail, return receipt requested, to the address of the Optionor(s) set forth in Paragraph 14 hereof.
6. The Optionor(s) agrees not to sell, lease or offer for sale or lease the Property during the term of this Option or any renewal or extension of the Option.
7. In the event the Optionee fails to exercise the Option as set forth herein (unless such failure is due to the discovery of a defect in the Property or other matter unsatisfactory to the Optionee), the Optionor(s) shall have the right to retain the Option Consideration.
8. The Optionee may assign this Option with written consent of the Optionor(s), which consent shall not be unreasonably withheld, and upon any assignment such assignee shall have all the rights, remedies and obligations as if it were the original Optionee hereunder. From and after any such assignment, the term "Optionee" shall refer to such assignee.
9. Each party hereto shall bear any and all of its own expenses in connection with the negotiation, execution or settlement of this Option.

10. Risk of loss with respect to the Property during the term of this Option and during the term of the lease shall be upon the Optionor(s). If, during the term of the Option, any portion of the Property shall be acquired by public authority under the right or threat of eminent domain, the Optionee may, at its sole option, either (i) exercise the Option, and in such event, all sums received from the public authority by the Optionor(s) by reason of the taking of a portion of the Property shall reduce the rent due under the lease, or (ii) terminate this Option and thereupon the Optionor(s) shall be obligated to return to the Optionee the full amount of the Option Consideration previously paid to the Optionor(s) in "good and collected funds."
11. The parties hereto represent to each other that neither has engaged any broker to represent their interests in connection with the transactions contemplated hereby, and each agrees to indemnify the other against any and all claims made by any brokers engaged or purported to be engaged by the other for brokerage commissions or fees in connection with the transactions contemplated hereby.
12. The Optionor(s) represents, warrants and covenants to the Optionee that the Optionor(s) has not caused or permitted, and shall not cause or permit, and to the best of Optionor(s)' knowledge no other person has caused or permitted any hazardous material (as defined by any applicable federal, state or local law, rule or regulation) to be brought upon, placed, held, located or disposed of at the Property. In the event any such contamination occurs for which the Optionee becomes legally liable, the Optionor(s) shall indemnify the Optionee against all claims, damages, judgments, penalties and costs and expenses, including reasonable attorneys' fees, which Optionee may incur.

Site: Corbin Station

13. This Option Agreement and the rights and obligations of the parties hereto shall be construed in accordance with the laws of the Commonwealth of Kentucky.
14. For the purposes of giving notice as permitted or required herein, the address of the Optionor(s) shall be: **PO Box 1546, Corbin Kentucky 40702** the Optionee's address shall be **2902 Ring Road, Elizabethtown, KY 42701.**
15. The Optionee shall have the right, in its sole discretion, to record this Option in the Office of the Clerk of the County Court of **Knox** County, **Kentucky**.

II.

LEASE AGREEMENT

16. In the event the Optionee elects to exercise the Option to lease the Property, the terms of the lease shall become immediately effective upon such exercise and shall be as follows.
 1. The term of the lease shall commence on the date that the Optionor(s) receives proper notice that the Optionee has exercised the Option, pursuant to Paragraph **5** therein. The initial term shall expire **five (5) year(s)** from the commencement date of the lease agreement and shall include **three (3) additional five (5)-year terms** per the lease agreement. Optionee may, by providing written notice at least sixty (60) days prior to the expiration of the original or any renewal lease term, elect to unilaterally terminate this lease at the end of any original or renewal lease term. Such notice must be personally delivered or sent via registered or certified mail, return receipt requested, to the address of the Optionor(s) set forth in Paragraph 14 hereof. The lease

amount shall be adjusted at the end of each term by an increase of 10%.

2. The Optionee shall pay to the Optionor(s) rent for the Property in the sum of **Twenty One Thousand Six Hundred Dollars and Zero Cents (\$21,600.00)** yearly, to be paid in advance. All rent payments shall be personally delivered or mailed to the Optionor(s) at the address set forth in Paragraph 14 hereof. Any check payment of the rent due under the lease shall be payable to the order of Optionor(s).

3. The Optionee shall be entitled to use and occupy the Property for the purpose of erecting and maintaining a communications tower thereon and for such other uses as Optionee may deem necessary in connection therewith. Optionor(s) hereby agrees that Optionee may install, maintain and operate a Cell on Wheels (COW) on the Property for a period of 18 months or until such time as Optionee erects an operational communications tower and receives all Governmental Approvals as defined in paragraph 4 below. In the event that Optionee has not erected an operational communications tower and received all Governmental Approvals, as defined in paragraph 4 below, within 18 months from the Effective Date of this Lease Agreement, Optionee must immediately remove the Cell on Wheels (COW) from the Property, and this Option to Lease and Lease Agreement shall terminate, without penalty, at that time, and Optionee shall be entitled to a pro rata refund of the second year's rent within thirty (30) days of Optionee's written demand for the same.

4. Optionor(s) and Optionee understand and agree that Optionee may terminate this Lease Agreement without penalty and upon thirty (30) days notice if

Site: Corbin Station

Optionee is unable to obtain all governmental licenses, permits and approvals required of Optionee to erect, maintain and operate a communications tower on the Property, including without limitation applications for zoning variances, administrative or special use permits, and building and land disturbance permits (collectively referred to as "Governmental Approvals"). Optionee shall have the right, without obligation to do so, to appeal any denial by a governmental agency. Optionor(s) agrees to make reasonable efforts to cooperate with Optionee and join in any application for Governmental Approvals, provided, however, that Optionor(s) shall be reimbursed by Optionee for any of Optionor(s)'s reasonable out-of-pocket costs associated with the foregoing within thirty (30) days of Optionee's receipt of an itemized statement of such costs together with all supporting documentation. If Optionee terminates this Lease Agreement pursuant to this Paragraph 4, any rent paid in advance shall be refunded to Optionee within thirty (30) days of Optionee's written demand.

5. The Optionor(s) shall be responsible for the payment of all real estate taxes which shall be assessed against the Property during the term of the lease. * The Optionee shall pay all charges for heat, water, gas, electricity, sewer use charges and any other utility used or consumed by Optionee on the Property. The Optionee shall, at its own cost and expense, maintain and keep in full force and effect during the term of the lease public liability insurance with coverage in the amount of at least one million dollars (\$1,000,000.00) per person for bodily injury, disease, or death and shall maintain property insurance **with Optionor as an additional insured** on any property of the Optionee located on the Property.

BF * Except those mentioned in sub-paragraph 9.
SM

Site: Corbin Station

6. The Optionee may assign the lease, but may not sublet all or any part of the space on the tower , or sublet all or any part of the Property without the express written consent of the Optionor(s)..
7. The Optionor(s) covenants that upon the Optionee's payment of the rent agreed upon herein, as well as Optionee's observing and performing all of the covenants and conditions contained in the lease, the Optionee may peacefully and quietly enjoy the Property subject to the terms and conditions set forth in the lease.
8. The Optionee agrees to maintain an access road in a passable manner for the term of the lease.
9. Licensee's Payment of Taxes, Fees and Assessments. Optionee shall pay directly to the applicable federal, state or local governmental unit or agency ("Governmental Entity") or to Optionor if Optionor is invoiced by such Governmental Entity, all taxes, fees, assessments or other charges assessed by any Governmental Entity directly against Optionee's Equipment and/or Optionee's use of the Facility. Optionee shall also pay to Optionor all taxes, fees, assessments or charges including, but not limited to, real and personal property taxes, attributable to Optionee's equipment and antenna(s), municipal franchise fees, use fees, municipal application fees, installation fees and increases thereof.
17. This Option and Lease Agreement contains the entire agreement between the parties hereto and no modification or amendment shall be binding upon any party unless made in writing and signed by each of the parties hereto.

EXECUTION OF AGREEMENT(S)

IN TESTIMONY WHEREOF, witness the signatures of the Optionor(s) and the Optionee as of the date first above written, as proof that the parties enter into the **Option to Lease Real Property and the Lease Agreement** set out in **Sections I and II hereof**.

Date: 8-4-06

Date: 7-31-06

Date: 8-3-06

Date: _____

Date: _____

("Optionor(s)")

("Optionee")

By: Guy R. Jones
Title: Guy R. Jones
By: ~~Kim Jones~~
Title: _____
By: Brien G. Freeman
Title: Partner
By: ~~Brien G. Freeman~~
Title: _____
Jones Freeman Partnership

By: Ron Smith
Authorized Representative
Bluegrass Wireless LLC, a Kentucky limited liability company

STATE OF Kentucky
COUNTY OF Knox

The foregoing instrument was acknowledged before me this 4th day of August, 2006, by Guy R. Jones ~~and Kim Jones~~ to be his/her free act and deed.

April D. Goodin
NOTARY PUBLIC STATE AT LARGE
My commission expires: July 23, 2008

STATE OF Kentucky

COUNTY OF Whitley

The foregoing instrument was acknowledged before me this 3rd day of August, 2006,
by **Brien G. Freeman** ~~and Nancy Freeman~~ to be his/her free act and deed.

Misty Mills
NOTARY PUBLIC STATE AT LARGE
My commission expires: 08/08/09

COMMONWEALTH OF Kentucky

COUNTY OF Hardin

The foregoing instrument was acknowledged before me this 31 day of July,
2006, by **Ron Smith**, to be his/her free act and deed.

Just Vile
NOTARY PUBLIC STATE OF LARGE
My commission expires: 1-21-09

This instrument prepared by:

John Selent

John E. Selent, Esq.
Dinsmore & Shohl LLP
1400 PNC Plaza
500 West Jefferson St.
Louisville, KY 40202

Temporary Cell Site

Wt. Ga. H's

Kroger

NEW PARKING = 82

- Classic 3
- Legacy Mkt
- Serapbook
- A. B. Nails
- Advance Am
- Ch: Financial

Cell Site

DUMPSTER
RETAINING WALL

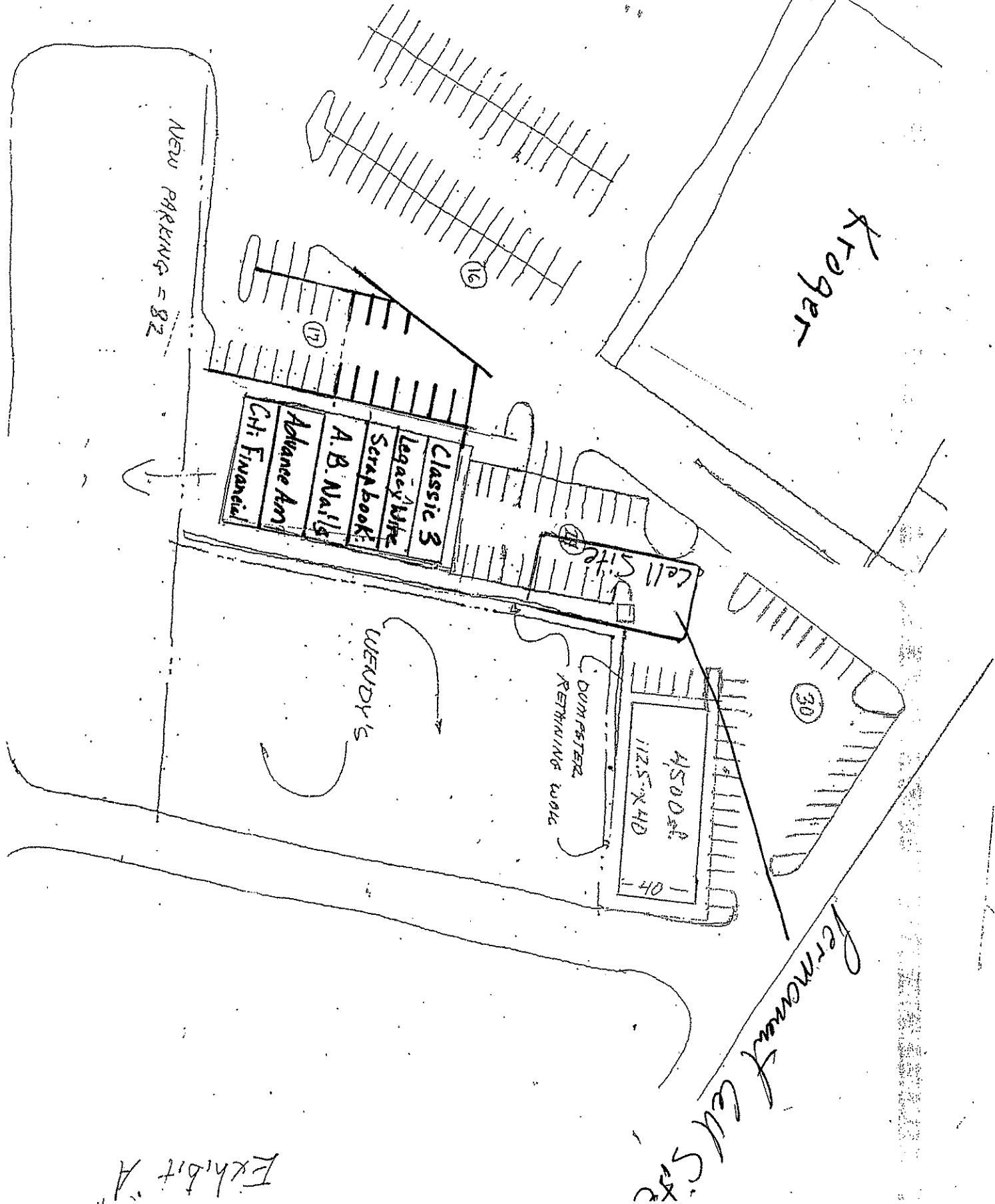
4500 sq ft
112.5' x 40'

- 40 -

WENDY'S

Permanent Cell Site

Exhibit "A"



TIM THOMPSON
 Professional Engineer
 Land Surveyor
 232 Henton Court
 Versailles, KY 40383
 (606) 873-8252 FAX (606) 873-8255

BLUEGRASS CELLULAR
 2902 RING ROAD
 ELIZABETHTOWN, KY 42701
 PHONE: (270) 769-0339
 FAX: (270) 737-0580

NAME: CORBIN STATION
 NO. _____
 BLUEGRASS CELLULAR
 CELLULAR COMMUNICATION TOWER SITE SURVEY


GUY R. and KIMBERLY JONES, TYLER JONES and
 BRIEN G. FREEMAN PARTNERSHIP PROPERTY
 1489A S. US 25 E
 CORBIN, KNOX CO., KY 40701

LEGAL DESCRIPTION
 Those tracts of land lying southeast of Corbin in Knox County, Kentucky, southeast of I-75
 Exit 29 and US Hwy 25 W, northwest of KY Hwy 312 and southwest of US Hwy 25 E, said
 tracts being a portion of the Guy R. and Kimberly Jones, Tyler Jones and Brien G. Freeman
 Partnership property found in Deed Book 294, Page 470, and said tracts being more
 fully described as follows:

LEASE AREA
 Beginning at a megal set on the Guy R. and Kimberly Jones, Tyler Jones and Brien G.
 Freeman property (DB 287, PG 250 and DB 252, PG 499), said point being N 42° 58' 15" W
 577.90 feet from the southeast corner of the Kroger Pharmacy building and said point being
 the ending point of the twenty foot access easement, thence with a line through said
 property for six cells:
 (1) N 1° 00' 00" W 20.00 feet to a megal set, thence
 (2) N 38° 48' 51" W 7.50 feet to a megal set, thence
 (3) S 51° 11' 09" W 12.50 feet to a megal set, thence
 (4) N 38° 48' 51" W 12.50 feet to a megal set, thence
 (5) N 51° 11' 09" E 32.50 feet to a steel pin set and
 (6) S 38° 48' 51" E 20.00 feet to the point of beginning and containing 556.25
 square feet and subject to any and all legal easements or rights-of-way, public or private,
 whether of record or not.

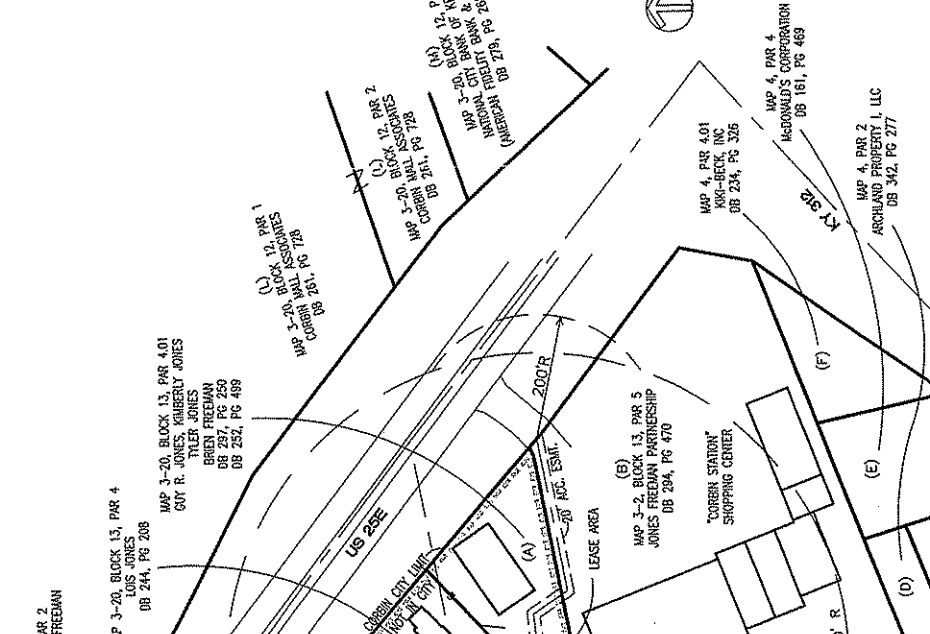

ACCESS EASEMENT
 A twenty foot wide strip of land US Hwy 25 E, which is described on beginning at a point
 in the southeast corner of the Guy R. and Kimberly Jones, Tyler Jones and Brien G. Freeman
 property (DB 287, PG 250 and DB 252, PG 499) and two cells:
 (1) S 87° 42' 13" W 66.86 feet to a megal set
 (2) S 87° 42' 13" W 66.86 feet to a megal set at the ending point of the
 twenty foot wide access easement, said point being the east corner and point of beginning of
 the lease area; also a twenty foot wide strip of land immediately northeast and adjacent
 to the northeast line of the lease area and subject to any and all legal easements or
 rights-of-way, public or private, whether of record or not.

Based on a Class "A" survey performed by Tim Thompson, LS 1304 in September 2006 by the
 method of random traverses with an unadjusted field closure of 1 in 123,757. The traverse
 was not closed and balanced. The basis of bearings is KY South Grid based on eighteen inches
 collected on September 22, 2006. Steel pins set are 1/4 inch in diameter by eighteen inches
 long near with ID cap LS 1304. Magnets set are 1/4 inch in diameter by two inches long
 with ID washer LS 1304.



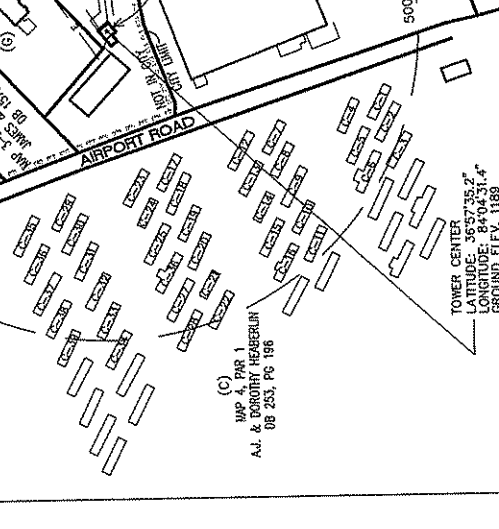
NOTES
 THE PROPERTIES SHOWN HEREON ARE BASED ON
 CURRENT TAX MAPS, EVIDENCE AND
 PROPERTY VALUATION ADMINISTRATOR TAX MAPS
 AND DOES NOT REPRESENT A COMPLETE
 BOUNDARY SURVEY OF THE PROPERTIES.

DIRECTIONS TO SITE
 From the Knox County courthouse in Barbourville, KY go south on S. Main
 St. 0.1 miles to KY Hwy 11 (Dunlap Boggs Rd) turn left on US Hwy 25 E and go
 east 0.4 miles to KY Hwy 312 turn right on US Hwy 25 E and go
 east 1.5 miles to Corbin Station shopping center on the
 left. Turn left into the shopping center and bare to the right to the lower
 site behind the building on the right.



LEGAL DESCRIPTION
 Those tracts of land lying southeast of Corbin in Knox County, Kentucky, southeast of I-75
 Exit 29 and US Hwy 25 W, northwest of KY Hwy 312 and southwest of US Hwy 25 E, said
 tracts being a portion of the Guy R. and Kimberly Jones, Tyler Jones and Brien G. Freeman
 Partnership property found in Deed Book 294, Page 470, and said tracts being more
 fully described as follows:

ACCESS EASEMENT
 A twenty foot wide strip of land US Hwy 25 E, which is described on beginning at a point
 in the southeast corner of the Guy R. and Kimberly Jones, Tyler Jones and Brien G. Freeman
 property (DB 287, PG 250 and DB 252, PG 499) and two cells:
 (1) S 87° 42' 13" W 66.86 feet to a megal set
 (2) S 87° 42' 13" W 66.86 feet to a megal set at the ending point of the
 twenty foot wide access easement, said point being the east corner and point of beginning of
 the lease area; also a twenty foot wide strip of land immediately northeast and adjacent
 to the northeast line of the lease area and subject to any and all legal easements or
 rights-of-way, public or private, whether of record or not.



NOTES
 THE PROPERTIES SHOWN HEREON ARE BASED ON
 CURRENT TAX MAPS, EVIDENCE AND
 PROPERTY VALUATION ADMINISTRATOR TAX MAPS
 AND DOES NOT REPRESENT A COMPLETE
 BOUNDARY SURVEY OF THE PROPERTIES.

COMMONWEALTH OF KENTUCKY
BEFORE THE PUBLIC SERVICE COMMISSION

In the Matter of:

**APPLICATION OF CUMBERLAND CELLULAR
PARTNERSHIP FOR ISSUANCE OF A CERTIFICATE
OF PUBLIC CONVENIENCE AND NECESSITY TO
CONSTRUCT A CELL SITE (CORBIN STATION) IN RURAL
SERVICE AREA #11 (KNOX) OF THE
COMMONWEALTH OF KENTUCKY**

CASE NO. 2007-00011

AFFIDAVIT OF JOHN E. SELENT

I, John E. Selent, being duly sworn, depose and state as follows:

1. My name is John E. Selent and I am a member of the Kentucky Bar Association.

I am legal counsel to Bluegrass Wireless LLC and am submitting this affidavit in conjunction with the above referenced matter.

2. In order to demonstrate compliance with 807 KAR 5:063 §1(1)(l), Exhibit 1 identifies, with the exception of the individuals identified in paragraphs 4 through 13, the names of the residents/tenants and property owners within 500 feet of the proposed tower who have been: (i) notified by written notice of the proposed construction, sufficient postage prepaid, by United States Certified Mail, return receipt requested; (ii) given the Commission docket number under which the application will be processed; and (iii) informed of the right to request intervention.

3. Attached as Exhibit 2 is a copy of the United States Certified Mail return receipts that demonstrate proof of service of the written notice of the proposed construction upon (all of whom have street addresses): (1) Guy, Kimberly and Tyler Jones and Brien Freeman; (2) A.J. and Dorothy Heaberlin; (3) Kiki-Beck, Inc.; (4) Lois Jones; (5) Western Restaurants, Inc. (6) James and Pamela Castle; (7) Mackey Properties, LLC; (8) Corbin Mall Associates; (9) Helen Seale; (10) Helen Harris; (11) Greg Williams; (12) Hobert Lewis; (13) Wanda Curry; (14) Sue

Felts; (15) Rhonda Humphrey; (16) Elmond Lovelace; (17) Doug Carter; (18) Glenda Howard; (19) Genetta Murphy; (20) Opal Tuttle; (21) Ethel Guinn; (22) Betty Partin; (23) Les Jackson; (24) Zola Wilder; (25) Raymondo Moreno; (26) John Brison; (27) Barbara Kimerly; (28) Gordon Harbin; (29) Lisa Mort; (30) Ellis Boggs; (31) Francis Sawyer; (32) Robert Higbee; (33) Gertrude Mullins; (34) Edna Simpson; (35) Bobbie Carnes; (36) Bessie Terrell; (37) Calvin Morris; (38) Adeline Yarger; (39) Charles Abbott; (40) Darla Jenkins; (41) Gene Barton; (42) Wanda Curry; and (43) Esther Flora. (See Exhibit 1.)

4. Attached as Exhibit 3 is a copy of the United States Express Mail return receipt that demonstrates proof of service of the written notice of the proposed construction upon (who have a P.O. Box addresses, and not street addresses): (1) Jones Freeman Partnership; (2) Guy Jones and Brien Freeman; (3) McDonald's Corporation (David Branscomb); (4) Archland Property I, LLC; (5) National City Bank of Kentucky (American Fidelity Bank & Trust Co.); and (6) Donald and June Pickard . The addresses for (1) Jones Freeman Partnership; (2) Guy Jones and Brien Freeman; (3) McDonald's Corporation (David Branscomb); (4) Archland Property I, LLC; (5) National City Bank of Kentucky (American Fidelity Bank & Trust Co.); and (6) Donald and June Pickard are P.O. Boxes and therefore cannot be served by United States Certified Mail in compliance with 807 KAR 5:063 § 1(l) and (m). (See Exhibit 1.)

5. Affiant attempted to serve written notice of the proposed construction upon Sarah Roman (see Exhibit 1) via United States Certified Mail pursuant to 807 KAR 5:063 §1(1)(l). Service of the written notice of the proposed construction to Sarah Roman was attempted via United States Certified Mail and was returned marked "Return to Sender - No Mail Box" (See attached Exhibit 4) Another copy of the written notice of the proposed construction was therefore sent to Sarah Roman via United States First Class Mail. (See Exhibit 1.)

6. Affiant attempted to serve written notice of the proposed construction upon the residence located at 18 Piper Drive (which is currently vacant) (see Exhibit 1) via United States Certified Mail pursuant to 807 KAR 5:063 §1(1)(l). Service of the written notice of the proposed construction to the residence located at 18 Piper Drive (which is currently vacant) was attempted via United States Certified Mail and was returned marked "Return to Sender - Not Deliverable as Addressed - Unable to Forward" (See attached Exhibit 5) Another copy of the written notice of the proposed construction was therefore sent to the residence located at 18 Piper Drive via United States First Class Mail. (See Exhibit 1.)

7. Affiant attempted to serve written notice of the proposed construction upon Alvin Trospen (see Exhibit 1) via United States Certified Mail pursuant to 807 KAR 5:063 §1(1)(l). Service of the written notice of the proposed construction to Alvin Trospen was attempted via United States Certified Mail and was returned marked "Return to Sender - No Mail Box" (See attached Exhibit 6) Another copy of the written notice of the proposed construction was therefore sent to Alvin Trospen via United States First Class Mail. (See Exhibit 1.)

8. Affiant attempted to serve written notice of the proposed construction upon Alvin Trospen (see Exhibit 1) via United States Certified Mail pursuant to 807 KAR 5:063 §1(1)(l). Service of the written notice of the proposed construction to Alvin Trospen was attempted via United States Certified Mail and was returned marked "Return to Sender - No Mail Box" (See attached Exhibit 6) Another copy of the written notice of the proposed construction was therefore sent to Alvin Trospen via United States First Class Mail. (See Exhibit 1.)

9. Affiant attempted to serve written notice of the proposed construction upon Geneva Shelley (see Exhibit 1) via United States Certified Mail pursuant to 807 KAR 5:063 §1(1)(l). Service of the written notice of the proposed construction to Geneva Shelley was attempted via United States Certified Mail and was returned marked "Return to Sender -

Refused" (See attached Exhibit 7) Another copy of the written notice of the proposed construction was therefore sent to Geneva Shelley via United States First Class Mail. (See Exhibit 1.)

10. Affiant attempted to serve written notice of the proposed construction upon Tina Sharpe (see Exhibit 1) via United States Certified Mail pursuant to 807 KAR 5:063 §1(1)(l). Service of the written notice of the proposed construction to Tina Sharpe was attempted via United States Certified Mail and was returned marked "Return to Sender - Not Deliverable as Addressed - Unable to Forward" (See attached Exhibit 8) Another copy of the written notice of the proposed construction was therefore sent to Tina Sharpe via United States First Class Mail. (See Exhibit 1.)


11. Affiant attempted to serve written notice of the proposed construction upon Irene Hinkle (see Exhibit 1) via United States Certified Mail pursuant to 807 KAR 5:063 §1(1)(l). Service of the written notice of the proposed construction to Irene Hinkle was attempted via United States Certified Mail and was returned marked "Return to Sender - Unclaimed" (See attached Exhibit 9) Another copy of the written notice of the proposed construction was therefore sent to Irene Hinkle via United States First Class Mail. (See Exhibit 1.)

12. Affiant attempted to serve written notice of the proposed construction upon Lucy Roper (see Exhibit 1) via United States Certified Mail pursuant to 807 KAR 5:063 §1(1)(l). Service of the written notice of the proposed construction to Lucy Roper was attempted via United States Certified Mail and was returned marked "Return to Sender - Unclaimed" (See attached Exhibit 10) Another copy of the written notice of the proposed construction was therefore sent to Lucy Roper via United States First Class Mail. (See Exhibit 1.)

13. Affiant attempted to serve written notice of the proposed construction upon Wayne Bryant (see Exhibit 1) via United States Certified Mail pursuant to 807 KAR 5:063

§1(1)(l). Service of the written notice of the proposed construction to Wayne Bryant was attempted via United States Certified Mail and was returned marked "Return to Sender - Unclaimed" (See attached Exhibit 11) Another copy of the written notice of the proposed construction was therefore sent to Wayne Bryant via United States First Class Mail. (See Exhibit 1.)

Further Affiant saith not.



John E. Selent


COMMONWEALTH OF KENTUCKY)

)SS:

COUNTY OF JEFFERSON)

SUBSCRIBED AND SWORN to before me this 9th day of March, 2007.

My commission expires: 11/20/07



Notary Public

**BLUEGRASS CELLULAR
CORBIN STATION SITE
14889A S. US 25 E
CORBIN, KNOX COUNTY, KY 40701**

**PROPERTY OWNERS ADJACENT TO THE SUBJECT PROPERTY AND/OR WITHIN 500
FOOT RADIUS OF PROPOSED TOWER AND/OR WITHIN 200 FOOT OF ACCESS ROAD
EASEMENT:**

<u>ID</u>	<u>Map - Par.</u>	<u>Owner/Address</u>	<u>Deed Reference</u>	
(A)	3-20, Blk-13 Par 4.01	Guy R. and Kimberly Jones, Tyler Jones and Brien G. Freeman 130 Alsip Trail Corbin, KY 40701	DB 297, PG 250 DB 252, PG 499	Subject Property
(B)	3-20, Blk-13 Par 5	Jones Freeman Partnership P.O. Box 1546 Corbin, KY 40702	DB 294, PG 470	Subject Property
(C)	4, Par 1	A.J. and Dorothy Heaberlin 1320 Master St. Corbin, KY 40701	DB 253, PG 196	
(D)	4, Par 2	Archland Property I, LLC P.O. Box 1506 Russell Springs, KY 42642	DB 342, PG 277	
(E)	4, Par 4	McDonald's Corporation David Branscomb P.O. Box 1506 Russell Springs, KY 42642	DB 161, PG 469	
(F)	4, Par 4.01	KIKI-BECK, Inc. 493 Crooksville Road Richmond, KY 40475	DB 234, PG 326	
(G)	3-20, Blk-13 Par 4	Lois Jones 323Briarwood Tr. Corbin, KY 40701	DB 244, PG 208	
		Western Restaurants, Inc. Ten Thousand Building Shelbyville Road Louisville, KY 40223		Tenant
(H)	3-20, Blk-13 Par 3	James Pamela Castle 70 Shelter Care Lane Corbin, KY 40701	DB 157, PG 577	
(I)	3-20, Blk-13 Par 2	Guy R. Jones & Brien G. Freeman P.O. Box 1546 Corbin, KY 40702	DB 285, PG 445	
(J)	3-20, Blk-13 Par 1	Donald R. and June D. Pickard P.O. Box 1179 Barbourville, KY 40906	DB 264, PG 495	

NOTIFICATION LIST-CONTINUED:

<u>ID</u>	<u>Map - Par.</u>	<u>Owner/Address</u>	<u>Deed Reference</u>
(K)	3-20, Blk-6 Par 14	Mackey Properties, LLC 712 N Commonwealth Ave Corbin, KY 40701	DB 338, PG 059
(L)	3-20, Blk-12 Par 1 & 2	Corbin Mall Associates c/o Center Services 6200 Crestwood Station Crestwood, KY 40014	DB 261, PG 728
(M)	3-20, Blk-12 Par 3	National City Bank of Kentucky (American Fidelity Bank & Trust Co.) P.O. Box 36000 Louisville, KY 40233-6000	DB 279, PG 262

BLUEGRASS CELLULAR
CORBIN STATION SITE
14889A S. US 25 E
CORBIN, KNOX COUNTY, KY 40701

CURRENT OWNERS OF MOBILE HOMES IN CORBIN MOBILE HOME PARK WITHIN 500
FOOT RADIUS OF PROPOSED TOWER:

(Information provided by Henry Heaberlin, Nov. 17, 2006)

<u>ID</u>	<u>Owner/Address</u>
(C-1)	Wayne Bryant 10 Cessna Dr Corbin, KY 40701
(C-2)	Helen Seale 18 Cessna Dr. Corbin, KY 40701
(C3)	Helen Harris 26 Cessna Dr. Corbin, KY 40701
(C-4)	Greg Williams 19 Piper Dr. Corbin, KY 40701
(C-5)	Hobert Lewis 27 Piper Dr. Corbin, KY 40701
(C-6)	Wanda Curry 37 Piper Dr. Corbin, KY 40701
(C-7)	Sue Felts 10 Piper Dr. Corbin, KY 40701
(C-8)	Vacant 18 Piper Dr. Corbin, KY 40701
(C-9)	Gene Barton 26 Piper Dr. Corbin, KY 40701
(C-10)	Gordon Harbin 36 Piper Dr. Corbin, KY 40701
(C-11)	Alvin Trospen 44Piper Dr. Corbin, KY 40701

- (C-12) Bessie Terrell
19 Waco Dr.
Corbin, KY 40701
- (C-13) Calvin Morris
27 Waco Dr.
Corbin, KY 40701
- (C-14) Barbara Kimerley
37 Waco Dr.
Corbin, KY 40701
- (C-15) Lucy Roper
45 Waco Dr
Corbin, KY 40701
- (C-16) Opal Tuttle
55 Waco Dr.
Corbin, KY 40701
- (C-17) Lisa Mort
10 Waco Dr.
Corbin, KY 40701
- (C-18) Raymondo Moreno
14 Waco Dr.
Corbin, KY 40701
- (C-19) Betty Partin
26 Waco Dr.
Corbin, KY 40701
- (C-20) Edna Simpson
36 Waco Dr.
Corbin, KY 40701
- (C-21) Sarah Roman
44 Waco Dr.
Corbin, KY 40701
- (C-22) Adeline Yarger
54 Waco Dr.
Corbin, KY 40701
- (C-23) Glenda Howard
17 Stinson Dr.
Corbin, KY 40701
- (C-24) Doug Carter
25 Stinson Dr.
Corbin, KY 40701
- (C-25) Zola Wilder
35 Stinson Dr.
Corbin, KY 40701

- (C-26) Rhonda Humphrey
45 Stinson Dr.
Corbin, KY 40701
- (C-27) Les Jackson
53 Stinson Dr.
Corbin, KY 40701
- (C-28) Tina Sharpe
63 Stinson Dr.
Corbin, KY 40701
- (C-29) John Brison
10 Stinson Dr.
Corbin, KY 40701
- (C-30) Bobbie Carnes
16 Stinson Dr.
Corbin, KY 40701
- (C-31) Genetta Murphy
24 Stinson Dr.
Corbin, KY 40701
- (C-32) Charles Abbott
34 Stinson Dr.
Corbin, KY 40701
- (C-33) Esther Flora
44 Stinson Dr.
Corbin, KY 40701
- (C-34) Ellis Boggs
52 Stinson Dr.
Corbin, KY 40701
- (C-35) Robert Higbee
15 Maule Dr.
Corbin, KY 40701
- (C-36) Ethel Guinn
25 Maule Dr.
Corbin, KY 40701
- (C-37) Irene Hinkle
33 Maule Dr.
Corbin, KY 40701
- (C-38) Gertrude Mullins
43 Maule Dr.
Corbin, KY 40701
- (C-39) Elmond Lovelace
51 Maule Dr.
Corbin, KY 40701

Page 4

- (C-40) Francis Sawyer
8 Maule Dr.
Corbin, KY 40701
- (C-41) Darla Jenkins
14 Maule Dr.
Corbin, KY 40701
- (C-42) Geneva Shelley
22 Maule Dr.
Corbin, KY 40701

Public Notice

Guy R. and Kimberly Jones,
Tyler Jones and Brien G. Freeman
130 Alsip Trail
Corbin, KY 40701

Bluegrass Wireless LLC is a Kentucky limited liability company that markets its services as Bluegrass Cellular. Bluegrass Cellular has been serving Central Kentucky with wireless communications services for over 15 years.

Bluegrass Cellular is applying to the Public Service Commission of the Commonwealth of Kentucky (the "Commission") for a Certificate of Public Convenience and Necessity to construct and a new cell facility to provide cellular telephone service. This facility will include a 180 foot monopole to be located at 14889 A South U.S. 25 East, Corbin, Kentucky, 40701. A map showing the location is attached.

The Commission invites your comments regarding this proposed construction. Also, the Commission wants you to be aware of your right to intervene in this matter. Your comments and request for intervention should be addressed to:

**Executive Director's Office
Public Service Commission of Kentucky
P.O. Box 615
Frankfort, Kentucky, 40602.**

Please refer to case number 2007-00011 in your correspondence.

Bluegrass Cellular welcomes the opportunity to serve and provide wireless service in your community! (For more information, please check us out online at www.myblueworks.com)

SENDER: COMPLETE THIS SECTION

- Complete items 1, 2, and 3. Also complete item 4 if Restricted Delivery is desired.
- Print your name and address on the reverse so that we can return the card to you.
- Attach this card to the back of the mailpiece, or on the front if space permits.

1. Article Addressed to:
Guy R. + Kimberly Jones,
Tyler Jones + Brian C.
Freeman
130 Alsip Trail
Corbin, KY 40701

2. Article Number
(Transfer from service label)

COMPLETE THIS SECTION ON DELIVERY

A. Signature Agent
x Vivian McNeil Addressee

B. Received by (Printed Name) C. Date of Delivery
Vivian McNeil *2/12/07*

D. Is delivery address different from item 1? Yes
If YES, enter delivery address below: No

3. Service Type
 Certified Mail Express Mail
 Registered Return Receipt for Merchandise
 Insured Mail C.O.D.

4. Restricted Delivery? (Extra Fee) Yes

7006 2760 0002 2334 7298

Public Notice

Elmond Lovelace
51 Maule Dr.
Corbin, KY 40701

Bluegrass Wireless LLC is a Kentucky limited liability company that markets its services as Bluegrass Cellular. Bluegrass Cellular has been serving Central Kentucky with wireless communications services for over 15 years.

Bluegrass Cellular is applying to the Public Service Commission of the Commonwealth of Kentucky (the "Commission") for a Certificate of Public Convenience and Necessity to construct and a new cell facility to provide cellular telephone service. This facility will include a 180 foot monopole to be located at 14889 A South U.S. 25 East, Corbin, Kentucky, 40701. A map showing the location is attached.

The Commission invites your comments regarding this proposed construction. Also, the Commission wants you to be aware of your right to intervene in this matter. Your comments and request for intervention should be addressed to:

**Executive Director's Office
Public Service Commission of Kentucky
P.O. Box 615
Frankfort, Kentucky, 40602.**

Please refer to case number 2007-00011 in your correspondence.

Bluegrass Cellular welcomes the opportunity to serve and provide wireless service in your community! (For more information, please check us out online at www.myblueworks.com)

SENDER: COMPLETE THIS SECTION

- Complete items 1, 2, and 3. Also complete item 4 if Restricted Delivery is desired.
- Print your name and address on the reverse so that we can return the card to you.
- Attach this card to the back of the mailpiece, or on the front if space permits.

1. Article Addressed to:

Elmond Lovelace
51 Maule Dr.
Corbin, KY 40701

2. Article Number
(Transfer from service label)

7006 2150 0003 7328 5326

COMPLETE THIS SECTION ON DELIVERY

A. Signature
x *Elmond Lovelace* Agent Addressee

B. Received by (Printed Name) C. Date of Delivery
1-22-07

D. Is delivery address different from item 1? Yes
If YES, enter delivery address below: No

3. Service Type
 Certified Mail Express Mail
 Registered Return Receipt for Merchandise
 Insured Mail C.O.D.

4. Restricted Delivery? (Extra Fee) Yes

Public Notice

Doug Carter
25 Stinson Dr.
Corbin, KY 40701

Bluegrass Wireless LLC is a Kentucky limited liability company that markets its services as Bluegrass Cellular. Bluegrass Cellular has been serving Central Kentucky with wireless communications services for over 15 years.

Bluegrass Cellular is applying to the Public Service Commission of the Commonwealth of Kentucky (the "Commission") for a Certificate of Public Convenience and Necessity to construct and a new cell facility to provide cellular telephone service. This facility will include a 180 foot monopole to be located at 14889 A South U.S. 25 East, Corbin, Kentucky, 40701. A map showing the location is attached.

The Commission invites your comments regarding this proposed construction. Also, the Commission wants you to be aware of your right to intervene in this matter. Your comments and request for intervention should be addressed to:

**Executive Director's Office
Public Service Commission of Kentucky
P.O. Box 615
Frankfort, Kentucky, 40602.**

Please refer to case number 2007-00011 in your correspondence.

Bluegrass Cellular welcomes the opportunity to serve and provide wireless service in your community! (For more information, please check us out online at www.myblueworks.com)

SENDER: COMPLETE THIS SECTION

- Complete items 1, 2, and 3. Also complete item 4 if Restricted Delivery is desired.
- Print your name and address on the reverse so that we can return the card to you.
- Attach this card to the back of the mailpiece, or on the front if space permits.

COMPLETE THIS SECTION ON DELIVERY

A. Signature

X *Doug Carter*

- Agent
- Addressee

B. Received by (Printed Name)

C. Date of Delivery

1-17-07

- 1? Yes
- No

1. CART025* 407012003 1306 14 01/12/07
NOTIFY SENDER OF NEW ADDRESS
CARTER, DOUGLAS
509 SWAN ST
CORBIN KY 40701-2154



- Registered Return Receipt for Merchandise
- Insured Mail C.O.D.

4. Restricted Delivery? (Extra Fee) Yes

2. Article Number
(Transfer from service label)

7006 2150 0003 7328 5173

PS Form 3811, February 2004

Domestic Return Receipt

102595-02-M-1540

Public Notice

Glenda Howard
17 Stinson Dr.
Corbin, KY 40701

Bluegrass Wireless LLC is a Kentucky limited liability company that markets its services as Bluegrass Cellular. Bluegrass Cellular has been serving Central Kentucky with wireless communications services for over 15 years.

Bluegrass Cellular is applying to the Public Service Commission of the Commonwealth of Kentucky (the "Commission") for a Certificate of Public Convenience and Necessity to construct and a new cell facility to provide cellular telephone service. This facility will include a 180 foot monopole to be located at 14889 A South U.S. 25 East, Corbin, Kentucky, 40701. A map showing the location is attached.

The Commission invites your comments regarding this proposed construction. Also, the Commission wants you to be aware of your right to intervene in this matter. Your comments and request for intervention should be addressed to:

**Executive Director's Office
Public Service Commission of Kentucky
P.O. Box 615
Frankfort, Kentucky, 40602.**

Please refer to case number 2007-00011 in your correspondence.

Bluegrass Cellular welcomes the opportunity to serve and provide wireless service in your community! (For more information, please check us out online at www.myblueworks.com)

SENDER: COMPLETE THIS SECTION

- Complete items 1, 2, and 3. Also complete item 4 if Restricted Delivery is desired.
- Print your name and address on the reverse so that we can return the card to you.
- Attach this card to the back of the mailpiece, or on the front if space permits.

1. Article Addressed to:

Glenda Howard
17 Stinson Dr.
Corbin, KY 40701

2. Article Number

(Transfer from service label)

7006 2150 0003 7328 5166

PS Form 3811, February 2004

Domestic Return Receipt

102595-02-M-1540

COMPLETE THIS SECTION ON DELIVERY

A. Signature

X

Agent

Addressee

B. Received by (Printed Name)

C. Date of Delivery

1-16-07

D. Is delivery address different from item 1? Yes

If YES, enter delivery address below: No

Glenda Howard

3. Service Type

Certified Mail

Express Mail

Registered

Return Receipt for Merchandise

Insured Mail

C.O.D.

4. Restricted Delivery? (Extra Fee)

Yes

Public Notice

A.J. and Dorothy Heaberlin
1320 Master St.
Corbin, KY 40701

Bluegrass Wireless LLC is a Kentucky limited liability company that markets its services as Bluegrass Cellular. Bluegrass Cellular has been serving Central Kentucky with wireless communications services for over 15 years.

Bluegrass Cellular is applying to the Public Service Commission of the Commonwealth of Kentucky (the "Commission") for a Certificate of Public Convenience and Necessity to construct and a new cell facility to provide cellular telephone service. This facility will include a 180 foot monopole to be located at 14889 A South U.S. 25 East, Corbin, Kentucky, 40701. A map showing the location is attached.

The Commission invites your comments regarding this proposed construction. Also, the Commission wants you to be aware of your right to intervene in this matter. Your comments and request for intervention should be addressed to:

**Executive Director's Office
Public Service Commission of Kentucky
P.O. Box 615
Frankfort, Kentucky, 40602.**

Please refer to case number 2007-00011 in your correspondence.

Bluegrass Cellular welcomes the opportunity to serve and provide wireless service in your community! (For more information, please check us out online at www.myblueworks.com)

SENDER: COMPLETE THIS SECTION

- Complete items 1, 2, and 3. Also complete item 4 if Restricted Delivery is desired.
- Print your name and address on the reverse so that we can return the card to you.
- Attach this card to the back of the mailpiece, or on the front if space permits.

1. Article Addressed to:

A. J. and Dorothy Heaberlin
1320 Master Street
Corbin, KY 40701

2. Article Number
(Transfer from service label)

7005 3110 0000 6683 3742

COMPLETE THIS SECTION ON DELIVERY

A. Signature

x Cheryl Today Agent Addressee

B. Received by *(Printed Name)*

C. Date of Delivery

1-30

D. Is delivery address different from item 1? Yes
If YES, enter delivery address below: No

3. Service Type

- Certified Mail Express Mail
- Registered Return Receipt for Merchandise
- Insured Mail C.O.D.

4. Restricted Delivery? *(Extra Fee)* Yes

Public Notice

Rhonda Humphrey
45 Stinson Dr.
Corbin, KY 40701

Bluegrass Wireless LLC is a Kentucky limited liability company that markets its services as Bluegrass Cellular. Bluegrass Cellular has been serving Central Kentucky with wireless communications services for over 15 years.

Bluegrass Cellular is applying to the Public Service Commission of the Commonwealth of Kentucky (the "Commission") for a Certificate of Public Convenience and Necessity to construct and a new cell facility to provide cellular telephone service. This facility will include a 180 foot monopole to be located at 14889 A South U.S. 25 East, Corbin, Kentucky, 40701. A map showing the location is attached.

The Commission invites your comments regarding this proposed construction. Also, the Commission wants you to be aware of your right to intervene in this matter. Your comments and request for intervention should be addressed to:

**Executive Director's Office
Public Service Commission of Kentucky
P.O. Box 615
Frankfort, Kentucky, 40602.**

Please refer to case number 2007-00011 in your correspondence.

Bluegrass Cellular welcomes the opportunity to serve and provide wireless service in your community! (For more information, please check us out online at www.myblueworks.com)

SENDER: COMPLETE THIS SECTION

- 1 Complete items 1, 2, and 3. Also complete item 4 if Restricted Delivery is desired.
- 1 Print your name and address on the reverse so that we can return the card to you.
- 1 Attach this card to the back of the mailpiece, or on the front if space permits.

1. Article Addressed to:

Rhonda Humphrey
45 Stinson Dr.
Corbin, KY 40701

2. Article Number

(Transfer from service label)

7006 2150 0003 7328 5197

PS Form 3811, February 2004

Domestic Return Receipt

102595-02-M-1540

COMPLETE THIS SECTION ON DELIVERY

A. Signature

X

[Handwritten Signature]

Agent

Addressee

B. Received by (Printed Name)

C. Date of Delivery

7-11-07

D. Is delivery address different from item 1? Yes

If YES, enter delivery address below: No

3. Service Type

Certified Mail

Express Mail

Registered

Return Receipt for Merchandise

Insured Mail

C.O.D.

4. Restricted Delivery? (Extra Fee)

Yes

Public Notice

Genetta Murphy
24 Stinson Dr.
Corbin, KY 40701

Bluegrass Wireless LLC is a Kentucky limited liability company that markets its services as Bluegrass Cellular. Bluegrass Cellular has been serving Central Kentucky with wireless communications services for over 15 years.

Bluegrass Cellular is applying to the Public Service Commission of the Commonwealth of Kentucky (the "Commission") for a Certificate of Public Convenience and Necessity to construct and a new cell facility to provide cellular telephone service. This facility will include a 180 foot monopole to be located at 14889 A South U.S. 25 East, Corbin, Kentucky, 40701. A map showing the location is attached.

The Commission invites your comments regarding this proposed construction. Also, the Commission wants you to be aware of your right to intervene in this matter. Your comments and request for intervention should be addressed to:

**Executive Director's Office
Public Service Commission of Kentucky
P.O. Box 615
Frankfort, Kentucky, 40602.**

Please refer to case number 2007-00011 in your correspondence.

Bluegrass Cellular welcomes the opportunity to serve and provide wireless service in your community! (For more information, please check us out online at www.myblueworks.com)

Public Notice

Opal Tuttle
55 Waco Dr.
Corbin, KY 40701

Bluegrass Wireless LLC is a Kentucky limited liability company that markets its services as Bluegrass Cellular. Bluegrass Cellular has been serving Central Kentucky with wireless communications services for over 15 years.

Bluegrass Cellular is applying to the Public Service Commission of the Commonwealth of Kentucky (the "Commission") for a Certificate of Public Convenience and Necessity to construct and a new cell facility to provide cellular telephone service. This facility will include a 180 foot monopole to be located at 14889 A South U.S. 25 East, Corbin, Kentucky, 40701. A map showing the location is attached.

The Commission invites your comments regarding this proposed construction. Also, the Commission wants you to be aware of your right to intervene in this matter. Your comments and request for intervention should be addressed to:

**Executive Director's Office
Public Service Commission of Kentucky
P.O. Box 615
Frankfort, Kentucky, 40602.**

Please refer to case number 2007-00011 in your correspondence.

Bluegrass Cellular welcomes the opportunity to serve and provide wireless service in your community! (For more information, please check us out online at www.myblueworks.com)

SENDER: COMPLETE THIS SECTION

- Complete items 1, 2, and 3. Also complete item 4 if Restricted Delivery is desired.
- Print your name and address on the reverse so that we can return the card to you.
- Attach this card to the back of the mailpiece, or on the front if space permits.

1. Article Addressed to:

Opal Tuttle
55 Waco Dr.
Corbin, KY 40701

COMPLETE THIS SECTION ON DELIVERY

A. Signature

X *Opal Tuttle*

- Agent
- Addressee

B. Received by (Printed Name)

C. Date of Delivery

1-12-07

D. Is delivery address different from item 1? Yes
If YES, enter delivery address below: No

3. Service Type

- Certified Mail
- Express Mail
- Registered
- Return Receipt for Merchandise
- Insured Mail
- C.O.D.

4. Restricted Delivery? (Extra Fee) Yes

2. Article Number

(Transfer from service label)

7006 2150 0003 7328 5098

Public Notice

Sue Felts
10 Piper Dr.
Corbin, KY 40701

Bluegrass Wireless LLC is a Kentucky limited liability company that markets its services as Bluegrass Cellular. Bluegrass Cellular has been serving Central Kentucky with wireless communications services for over 15 years.

Bluegrass Cellular is applying to the Public Service Commission of the Commonwealth of Kentucky (the "Commission") for a Certificate of Public Convenience and Necessity to construct and a new cell facility to provide cellular telephone service. This facility will include a 180 foot monopole to be located at 14889 A South U.S. 25 East, Corbin, Kentucky, 40701. A map showing the location is attached.

The Commission invites your comments regarding this proposed construction. Also, the Commission wants you to be aware of your right to intervene in this matter. Your comments and request for intervention should be addressed to:

**Executive Director's Office
Public Service Commission of Kentucky
P.O. Box 615
Frankfort, Kentucky, 40602.**

Please refer to case number 2007-00011 in your correspondence.

Bluegrass Cellular welcomes the opportunity to serve and provide wireless service in your community! (For more information, please check us out online at www.myblueworks.com)

Public Notice

Ethel Guinn
25 Maule Dr.
Corbin, KY 40701

Bluegrass Wireless LLC is a Kentucky limited liability company that markets its services as Bluegrass Cellular. Bluegrass Cellular has been serving Central Kentucky with wireless communications services for over 15 years.

Bluegrass Cellular is applying to the Public Service Commission of the Commonwealth of Kentucky (the "Commission") for a Certificate of Public Convenience and Necessity to construct and a new cell facility to provide cellular telephone service. This facility will include a 180 foot monopole to be located at 14889 A South U.S. 25 East, Corbin, Kentucky, 40701. A map showing the location is attached.

The Commission invites your comments regarding this proposed construction. Also, the Commission wants you to be aware of your right to intervene in this matter. Your comments and request for intervention should be addressed to:

**Executive Director's Office
Public Service Commission of Kentucky
P.O. Box 615
Frankfort, Kentucky, 40602.**

Please refer to case number 2007-00011 in your correspondence.

Bluegrass Cellular welcomes the opportunity to serve and provide wireless service in your community! (For more information, please check us out online at www.myblueworks.com)

SENDER: COMPLETE THIS SECTION

- Complete items 1, 2, and 3. Also complete item 4 if Restricted Delivery is desired.
- Print your name and address on the reverse so that we can return the card to you.
- Attach this card to the back of the mailpiece, or on the front if space permits.

1. Article Addressed to:

Ethel Guinn
 21 ~~26~~ Maule Dr.
 Corbin, KY 40701

2. Article Number
(Transfer from service label)

COMPLETE THIS SECTION ON DELIVERY

A. Signature
 X *Ethel Guinn* Agent Addressee

B. Received by (*Printed Name*)

C. Date of Delivery
 1-12-07

D. Is delivery address different from item 1? Yes
 If YES, enter delivery address below: No

3. Service Type

Certified Mail Express Mail
 Registered Return Receipt for Merchandise
 Insured Mail C.O.D.

4. Restricted Delivery? (*Extra Fee*) Yes

7006 2150 0003 7328 5296

Public Notice

Hobert Lewis
27 Piper Dr.
Corbin, KY 40701

Bluegrass Wireless LLC is a Kentucky limited liability company that markets its services as Bluegrass Cellular. Bluegrass Cellular has been serving Central Kentucky with wireless communications services for over 15 years.

Bluegrass Cellular is applying to the Public Service Commission of the Commonwealth of Kentucky (the "Commission") for a Certificate of Public Convenience and Necessity to construct and a new cell facility to provide cellular telephone service. This facility will include a 180 foot monopole to be located at 14889 A South U.S. 25 East, Corbin, Kentucky, 40701. A map showing the location is attached.

The Commission invites your comments regarding this proposed construction. Also, the Commission wants you to be aware of your right to intervene in this matter. Your comments and request for intervention should be addressed to:

**Executive Director's Office
Public Service Commission of Kentucky
P.O. Box 615
Frankfort, Kentucky, 40602.**

Please refer to case number 2007-00011 in your correspondence.

Bluegrass Cellular welcomes the opportunity to serve and provide wireless service in your community! (For more information, please check us out online at www.myblueworks.com)

SENDER: COMPLETE THIS SECTION

- Complete items 1, 2, and 3. Also complete item 4 if Restricted Delivery is desired.
- Print your name and address on the reverse so that we can return the card to you.
- Attach this card to the back of the mailpiece, or on the front if space permits.

1. Article Addressed to:

Hovert Lewis
27 Piper Dr.
Corbin, KY 40701

2. Article Number

(Transfer from service label)

7006 2150 0003 7328 5470

PS Form 3811, February 2004

COMPLETE THIS SECTION ON DELIVERY

A. Signature

X *Hovert Lewis*

Agent

Addressee

B. Received by (Printed Name)

C. Date of Delivery

1-11-07

D. Is delivery address different from item 1? Yes

If YES, enter delivery address below: No

3. Service Type

Certified Mail Express Mail

Registered Return Receipt for Merchandise

Insured Mail C.O.D.

4. Restricted Delivery? (Extra Fee)

Yes

Domestic Return Receipt

102595-02-M-1540

Public Notice

Betty Partin
26 Waco Dr.
Corbin, KY 40701

Bluegrass Wireless LLC is a Kentucky limited liability company that markets its services as Bluegrass Cellular. Bluegrass Cellular has been serving Central Kentucky with wireless communications services for over 15 years.

Bluegrass Cellular is applying to the Public Service Commission of the Commonwealth of Kentucky (the "Commission") for a Certificate of Public Convenience and Necessity to construct and a new cell facility to provide cellular telephone service. This facility will include a 180 foot monopole to be located at 14889 A South U.S. 25 East, Corbin, Kentucky, 40701. A map showing the location is attached.

The Commission invites your comments regarding this proposed construction. Also, the Commission wants you to be aware of your right to intervene in this matter. Your comments and request for intervention should be addressed to:

**Executive Director's Office
Public Service Commission of Kentucky
P.O. Box 615
Frankfort, Kentucky, 40602.**

Please refer to case number 2007-00011 in your correspondence.

Bluegrass Cellular welcomes the opportunity to serve and provide wireless service in your community! (For more information, please check us out online at www.myblueworks.com)

SENDER: COMPLETE THIS SECTION

- Complete items 1, 2, and 3. Also complete item 4 if Restricted Delivery is desired.
- Print your name and address on the reverse so that we can return the card to you.
- Attach this card to the back of the mailpiece, or on the front if space permits.

1. Article Addressed to:

Betty Partin
26 Waco Dr.
Corbin, KY 40701

2. Article Number

(Transfer from service label)

7006 2150 0003 7328 5128

PS Form 3811, February 2004

Domestic Return Receipt

102595-02-M-1540

COMPLETE THIS SECTION ON DELIVERY

A. Signature

X *Betty Partin*

Agent

Addressee

B. Received by (Printed Name)

C. Date of Delivery

1-12-07

D. Is delivery address different from item 1? Yes

If YES, enter delivery address below: No

3. Service Type

Certified Mail

Express Mail

Registered

Return Receipt for Merchandise

Insured Mail

C.O.D.

4. Restricted Delivery? (Extra Fee)

Yes

Public Notice

Les Jackson
53 Stinson Dr.
Corbin, KY 40701

Bluegrass Wireless LLC is a Kentucky limited liability company that markets its services as Bluegrass Cellular. Bluegrass Cellular has been serving Central Kentucky with wireless communications services for over 15 years.

Bluegrass Cellular is applying to the Public Service Commission of the Commonwealth of Kentucky (the "Commission") for a Certificate of Public Convenience and Necessity to construct and a new cell facility to provide cellular telephone service. This facility will include a 180 foot monopole to be located at 14889 A South U.S. 25 East, Corbin, Kentucky, 40701. A map showing the location is attached.

The Commission invites your comments regarding this proposed construction. Also, the Commission wants you to be aware of your right to intervene in this matter. Your comments and request for intervention should be addressed to:

**Executive Director's Office
Public Service Commission of Kentucky
P.O. Box 615
Frankfort, Kentucky, 40602.**

Please refer to case number 2007-00011 in your correspondence.

Bluegrass Cellular welcomes the opportunity to serve and provide wireless service in your community! (For more information, please check us out online at www.myblueworks.com)

SENDER: COMPLETE THIS SECTION	COMPLETE THIS SECTION ON DELIVERY
<ul style="list-style-type: none"> ■ Complete items 1, 2, and 3. Also complete item 4 if Restricted Delivery is desired. ■ Print your name and address on the reverse so that we can return the card to you. ■ Attach this card to the back of the mailpiece, or on the front if space permits. 	<p>A. Signature <input type="checkbox"/> Agent <input type="checkbox"/> Addressee</p> <p>X <i>Elaine Jackson</i></p> <p>B. Received by (<i>Printed Name</i>) C. Date of Delivery</p> <p style="text-align: right;">1-12-07</p>
<p>1. Article Addressed to:</p> <p style="text-align: center;">Les Jackson 53 Stinson Dr. Corbin, KY 40701</p>	<p>D. Is delivery address different from item 1? <input type="checkbox"/> Yes If YES, enter delivery address below: <input type="checkbox"/> No</p> <p>3. Service Type</p> <p><input type="checkbox"/> Certified Mail <input type="checkbox"/> Express Mail <input type="checkbox"/> Registered <input type="checkbox"/> Return Receipt for Merchandise <input type="checkbox"/> Insured Mail <input type="checkbox"/> C.O.D.</p> <p>4. Restricted Delivery? (<i>Extra Fee</i>) <input type="checkbox"/> Yes</p>
<p>2. Article Number (<i>Transfer from service label</i>)</p>	<p>7006 2150 0003 7328 5203</p>
<p>PS Form 3811, February 2004</p>	<p>Domestic Return Receipt 102595-02-M-1540</p>

Public Notice

Zola Wilder
35 Stinson Dr.
Corbin, KY 40701

Bluegrass Wireless LLC is a Kentucky limited liability company that markets its services as Bluegrass Cellular. Bluegrass Cellular has been serving Central Kentucky with wireless communications services for over 15 years.

Bluegrass Cellular is applying to the Public Service Commission of the Commonwealth of Kentucky (the "Commission") for a Certificate of Public Convenience and Necessity to construct and a new cell facility to provide cellular telephone service. This facility will include a 180 foot monopole to be located at 14889 A South U.S. 25 East, Corbin, Kentucky, 40701. A map showing the location is attached.

The Commission invites your comments regarding this proposed construction. Also, the Commission wants you to be aware of your right to intervene in this matter. Your comments and request for intervention should be addressed to:

**Executive Director's Office
Public Service Commission of Kentucky
P.O. Box 615
Frankfort, Kentucky, 40602.**

Please refer to case number 2007-00011 in your correspondence.

Bluegrass Cellular welcomes the opportunity to serve and provide wireless service in your community! (For more information, please check us out online at www.myblueworks.com)

SENDER: COMPLETE THIS SECTION	COMPLETE THIS SECTION ON DELIVERY	
<ul style="list-style-type: none"> ■ Complete items 1, 2, and 3. Also complete item 4 if Restricted Delivery is desired. ■ Print your name and address on the reverse so that we can return the card to you. ■ Attach this card to the back of the mailpiece, or on the front if space permits. 	A. Signature <input checked="" type="checkbox"/> Addressee <input type="checkbox"/> Agent <i>Zola Wilder</i>	
1. Article Addressed to: <div style="text-align: center;"> Zola Wilder 35 Stinson Dr. Corbin, KY 40701 </div>	B. Received by (Printed Name)	C. Date of Delivery <i>1-11-07</i>
	D. Is delivery address different from item 1? <input type="checkbox"/> Yes If YES, enter delivery address below: <input type="checkbox"/> No	
2. Article Number <i>(Transfer from service label)</i>	3. Service Type <input type="checkbox"/> Certified Mail <input type="checkbox"/> Express Mail <input type="checkbox"/> Registered <input type="checkbox"/> Return Receipt for Merchandise <input type="checkbox"/> Insured Mail <input type="checkbox"/> C.O.D. 4. Restricted Delivery? (Extra Fee) <input type="checkbox"/> Yes	
	7006 2150 0003 7328 5180	

Public Notice

Lois Jones
323 Briarwood Tr.
Corbin, KY 40701

Bluegrass Wireless LLC is a Kentucky limited liability company that markets its services as Bluegrass Cellular. Bluegrass Cellular has been serving Central Kentucky with wireless communications services for over 15 years.

Bluegrass Cellular is applying to the Public Service Commission of the Commonwealth of Kentucky (the "Commission") for a Certificate of Public Convenience and Necessity to construct and a new cell facility to provide cellular telephone service. This facility will include a 180 foot monopole to be located at 14889 A South U.S. 25 East, Corbin, Kentucky, 40701. A map showing the location is attached.

The Commission invites your comments regarding this proposed construction. Also, the Commission wants you to be aware of your right to intervene in this matter. Your comments and request for intervention should be addressed to:

**Executive Director's Office
Public Service Commission of Kentucky
P.O. Box 615
Frankfort, Kentucky, 40602.**

Please refer to case number 2007-00011 in your correspondence.

Bluegrass Cellular welcomes the opportunity to serve and provide wireless service in your community! (For more information, please check us out online at www.myblueworks.com)

SENDER: COMPLETE THIS SECTION

- Complete items 1, 2, and 3. Also complete item 4 if Restricted Delivery is desired.
- Print your name and address on the reverse so that we can return the card to you.
- Attach this card to the back of the mailpiece, or on the front if space permits.

1. Article Addressed to:

Lois Jones
323 Briarwood Trail
Corbin, KY 40701

2. Article Number
(Transfer from service label)

7006 2150 0003 7328 5388

PS Form 3811, February 2004

Domestic Return Receipt

102595-02-M-1540

COMPLETE THIS SECTION ON DELIVERY

A. Signature

X LOIS S JONES

- Agent
 Addressee

B. Received by (Printed Name)

Lois Jones

C. Date of Delivery

1-11-02

D. Is delivery address different from item 1? Yes
If YES, enter delivery address below: No

3. Service Type

- Certified Mail Express Mail
 Registered Return Receipt for Merchandise
 Insured Mail C.O.D.

4. Restricted Delivery? (Extra Fee)

Yes

Public Notice

Western Restaurants, Inc.
Ten Thousand Building
Shelbyville Road
Louisville, KY 40223

Bluegrass Wireless LLC is a Kentucky limited liability company that markets its services as Bluegrass Cellular. Bluegrass Cellular has been serving Central Kentucky with wireless communications services for over 15 years.

Bluegrass Cellular is applying to the Public Service Commission of the Commonwealth of Kentucky (the "Commission") for a Certificate of Public Convenience and Necessity to construct and a new cell facility to provide cellular telephone service. This facility will include a 180 foot monopole to be located at 14889 A South U.S. 25 East, Corbin, Kentucky, 40701. A map showing the location is attached.

The Commission invites your comments regarding this proposed construction. Also, the Commission wants you to be aware of your right to intervene in this matter. Your comments and request for intervention should be addressed to:

**Executive Director's Office
Public Service Commission of Kentucky
P.O. Box 615
Frankfort, Kentucky, 40602.**

Please refer to case number 2007-00011 in your correspondence.

Bluegrass Cellular welcomes the opportunity to serve and provide wireless service in your community! (For more information, please check us out online at www.myblueworks.com)

SENDER: COMPLETE THIS SECTION

- Complete items 1, 2, and 3. Also complete item 4 if Restricted Delivery is desired.
- Print your name and address on the reverse so that we can return the card to you.
- Attach this card to the back of the mailpiece, or on the front if space permits.

1. Article Addressed to:

Western Restaurants, Inc.
 Ten Thousand Building
 Shelbyville Road
 Louisville, KY 40223

2. Article Number
(Transfer from service label)

7006 2150 0003 7328 5395

COMPLETE THIS SECTION ON DELIVERY

A. Signature

X *Jean Keeling* Agent Addressee

B. Received by (Printed Name)

C. Date of Delivery

Jean Keeling

1-12-07

D. Is delivery address different from item 1? Yes

If YES, enter delivery address below: No

3. Service Type

- Certified Mail Express Mail
- Registered Return Receipt for Merchandise
- Insured Mail C.O.D.

4. Restricted Delivery? (Extra Fee) Yes

Public Notice

James Pamela Castle
70 Shelter Care Lane
Corbin, KY 40701

Bluegrass Wireless LLC is a Kentucky limited liability company that markets its services as Bluegrass Cellular. Bluegrass Cellular has been serving Central Kentucky with wireless communications services for over 15 years.

Bluegrass Cellular is applying to the Public Service Commission of the Commonwealth of Kentucky (the "Commission") for a Certificate of Public Convenience and Necessity to construct and a new cell facility to provide cellular telephone service. This facility will include a 180 foot monopole to be located at 14889 A South U.S. 25 East, Corbin, Kentucky, 40701. A map showing the location is attached.

The Commission invites your comments regarding this proposed construction. Also, the Commission wants you to be aware of your right to intervene in this matter. Your comments and request for intervention should be addressed to:

**Executive Director's Office
Public Service Commission of Kentucky
P.O. Box 615
Frankfort, Kentucky, 40602.**

Please refer to case number 2007-00011 in your correspondence.

Bluegrass Cellular welcomes the opportunity to serve and provide wireless service in your community! (For more information, please check us out online at www.myblueworks.com)

SENDER: COMPLETE THIS SECTION

- Complete items 1, 2, and 3. Also complete item 4 if Restricted Delivery is desired.
- Print your name and address on the reverse so that we can return the card to you.
- Attach this card to the back of the mailpiece, or on the front if space permits.

1. Article Addressed to:

James Pamela Castle
70 Shelter Care Lane
Corbin, KY 40701

2. Article Number

(Transfer from service label)

7006 2150 0003 7328 5401

PS Form 3811, February 2004

Domestic Return Receipt

102595-02-M-1540

COMPLETE THIS SECTION ON DELIVERY

A. Signature

X *James Castle*

Agent

Addressee

B. Received by (Printed Name)

Pam Castle

C. Date of Delivery

1-11-07

D. Is delivery address different from item 1? Yes No

If YES, enter delivery address below: Yes No

3. Service Type

Certified Mail

Express Mail

Registered

Return Receipt for Merchandise

Insured Mail

C.O.D.

4. Restricted Delivery? (Extra Fee)

Yes

Public Notice

Raymondo Moreno
14 Waco Dr.
Corbin, KY 40701

Bluegrass Wireless LLC is a Kentucky limited liability company that markets its services as Bluegrass Cellular. Bluegrass Cellular has been serving Central Kentucky with wireless communications services for over 15 years.

Bluegrass Cellular is applying to the Public Service Commission of the Commonwealth of Kentucky (the "Commission") for a Certificate of Public Convenience and Necessity to construct and a new cell facility to provide cellular telephone service. This facility will include a 180 foot monopole to be located at 14889 A South U.S. 25 East, Corbin, Kentucky, 40701. A map showing the location is attached.

The Commission invites your comments regarding this proposed construction. Also, the Commission wants you to be aware of your right to intervene in this matter. Your comments and request for intervention should be addressed to:

**Executive Director's Office
Public Service Commission of Kentucky
P.O. Box 615
Frankfort, Kentucky, 40602.**

Please refer to case number 2007-00011 in your correspondence.

Bluegrass Cellular welcomes the opportunity to serve and provide wireless service in your community! (For more information, please check us out online at www.myblueworks.com)

SENDER: COMPLETE THIS SECTION

- Complete items 1, 2, and 3. Also complete item 4 if Restricted Delivery is desired.
- Print your name and address on the reverse so that we can return the card to you.
- Attach this card to the back of the mailpiece, or on the front if space permits.

1. Article Addressed to:

Raymondo Moreno
16 Waco Dr.
Corbin, KY 40701

2. Article Number
(Transfer from service label)

7006 2150 0003 7328 5111

COMPLETE THIS SECTION ON DELIVERY

A. Signature Agent
 Raymondo Moreno Addressee

B. Received by (Printed Name) C. Date of Delivery
1-12-07

D. Is delivery address different from item 1? Yes
If YES, enter delivery address below: No

3. Service Type
 Certified Mail Express Mail
 Registered Return Receipt for Merchandise
 Insured Mail C.O.D.

4. Restricted Delivery? (Extra Fee) Yes

Public Notice

John Brison
10 Stinson Dr.
Corbin, KY 40701

Bluegrass Wireless LLC is a Kentucky limited liability company that markets its services as Bluegrass Cellular. Bluegrass Cellular has been serving Central Kentucky with wireless communications services for over 15 years.

Bluegrass Cellular is applying to the Public Service Commission of the Commonwealth of Kentucky (the "Commission") for a Certificate of Public Convenience and Necessity to construct and a new cell facility to provide cellular telephone service. This facility will include a 180 foot monopole to be located at 14889 A South U.S. 25 East, Corbin, Kentucky, 40701. A map showing the location is attached.

The Commission invites your comments regarding this proposed construction. Also, the Commission wants you to be aware of your right to intervene in this matter. Your comments and request for intervention should be addressed to:

**Executive Director's Office
Public Service Commission of Kentucky
P.O. Box 615
Frankfort, Kentucky, 40602.**

Please refer to case number 2007-00011 in your correspondence.

Bluegrass Cellular welcomes the opportunity to serve and provide wireless service in your community! (For more information, please check us out online at www.myblueworks.com)

SENDER: COMPLETE THIS SECTION

- Complete items 1, 2, and 3. Also complete item 4 if Restricted Delivery is desired.
- Print your name and address on the reverse so that we can return the card to you.
- Attach this card to the back of the mailpiece, or on the front if space permits.

1. Article Addressed to:

John Brison
10 Stinson Dr.
Corbin, KY 40701

2. Article Number
(Transfer from service label)

7006 2150 0003 7328 5227

COMPLETE THIS SECTION ON DELIVERY

A. Signature Agent
John Brison Addressee

B. Received by (Printed Name) C. Date of Delivery
F-11-07

D. Is delivery address different from item 1? Yes
If YES, enter delivery address below: No

3. Service Type
 Certified Mail Express Mail
 Registered Return Receipt for Merchandise
 Insured Mail C.O.D.

4. Restricted Delivery? (Extra Fee) Yes

Public Notice

Barbara Kimerley
37 Waco Dr.
Corbin, KY 40701

Bluegrass Wireless LLC is a Kentucky limited liability company that markets its services as Bluegrass Cellular. Bluegrass Cellular has been serving Central Kentucky with wireless communications services for over 15 years.

Bluegrass Cellular is applying to the Public Service Commission of the Commonwealth of Kentucky (the "Commission") for a Certificate of Public Convenience and Necessity to construct and a new cell facility to provide cellular telephone service. This facility will include a 180 foot monopole to be located at 14889 A South U.S. 25 East, Corbin, Kentucky, 40701. A map showing the location is attached.

The Commission invites your comments regarding this proposed construction. Also, the Commission wants you to be aware of your right to intervene in this matter. Your comments and request for intervention should be addressed to:

**Executive Director's Office
Public Service Commission of Kentucky
P.O. Box 615
Frankfort, Kentucky, 40602.**

Please refer to case number 2007-00011 in your correspondence.

Bluegrass Cellular welcomes the opportunity to serve and provide wireless service in your community! (For more information, please check us out online at www.myblueworks.com)

SENDER: COMPLETE THIS SECTION	COMPLETE THIS SECTION ON DELIVERY
<ul style="list-style-type: none"> ■ Complete items 1, 2, and 3. Also complete item 4 if Restricted Delivery is desired. ■ Print your name and address on the reverse so that we can return the card to you. ■ Attach this card to the back of the mailpiece, or on the front if space permits. 	<p>A. Signature <input type="checkbox"/> Agent <input type="checkbox"/> Addressee</p> <p><i>Barbara Kimerley</i></p> <p>B. Received by (Printed Name) C. Date of Delivery</p> <p>1-11-07</p>
<p>1. Article Addressed to:</p> <p style="text-align: center;">Barbara Kimerley 37 Waco Dr. Corbin, KY 40701</p>	<p>D. Is delivery address different from item 1? <input type="checkbox"/> Yes If YES, enter delivery address below: <input type="checkbox"/> No</p> <p>3. Service Type</p> <p><input type="checkbox"/> Certified Mail <input type="checkbox"/> Express Mail <input type="checkbox"/> Registered <input type="checkbox"/> Return Receipt for Merchandise <input type="checkbox"/> Insured Mail <input type="checkbox"/> C.O.D.</p> <p>4. Restricted Delivery? (Extra Fee) <input type="checkbox"/> Yes</p>
<p>2. Article Number (Transfer from service label)</p>	<p style="text-align: center;">7006 2150 0003 7328 5074</p>
<p>PS Form 3811, February 2004 Domestic Return Receipt 102595-02-M-1540</p>	

Public Notice

Gordon Harbin
36 Piper Dr.
Corbin, KY 40701

Bluegrass Wireless LLC is a Kentucky limited liability company that markets its services as Bluegrass Cellular. Bluegrass Cellular has been serving Central Kentucky with wireless communications services for over 15 years.

Bluegrass Cellular is applying to the Public Service Commission of the Commonwealth of Kentucky (the "Commission") for a Certificate of Public Convenience and Necessity to construct and a new cell facility to provide cellular telephone service. This facility will include a 180 foot monopole to be located at 14889 A South U.S. 25 East, Corbin, Kentucky, 40701. A map showing the location is attached.

The Commission invites your comments regarding this proposed construction. Also, the Commission wants you to be aware of your right to intervene in this matter. Your comments and request for intervention should be addressed to:

**Executive Director's Office
Public Service Commission of Kentucky
P.O. Box 615
Frankfort, Kentucky, 40602.**

Please refer to case number 2007-00011 in your correspondence.

Bluegrass Cellular welcomes the opportunity to serve and provide wireless service in your community! (For more information, please check us out online at www.myblueworks.com)

SENDER: COMPLETE THIS SECTION

- Complete items 1, 2, and 3. Also complete item 4 if Restricted Delivery is desired.
- Print your name and address on the reverse so that we can return the card to you.
- Attach this card to the back of the mailpiece, or on the front if space permits.

1. Article Addressed to:

Gordon Harbin
36 Piper Dr.
Corbin, KY 40701

COMPLETE THIS SECTION ON DELIVERY

A. Signature

Gordon Harbin

Agent

Addressee

B. Received by (Printed Name)

C. Date of Delivery

1-11-07

D. Is delivery address different from item 1? Yes

If YES, enter delivery address below: No

3. Service Type

Certified Mail

Express Mail

Registered

Return Receipt for Merchandise

Insured Mail

C.O.D.

4. Restricted Delivery? (Extra Fee)

Yes

2. Article Number

(Transfer from service label)

7006 2150 0003 7328 5036

PS Form 3811, February 2004

Domestic Return Receipt

102595-02-M-1549

Public Notice

Lisa Mort
10 Waco Dr.
Corbin, KY 40701

Bluegrass Wireless LLC is a Kentucky limited liability company that markets its services as Bluegrass Cellular. Bluegrass Cellular has been serving Central Kentucky with wireless communications services for over 15 years.

Bluegrass Cellular is applying to the Public Service Commission of the Commonwealth of Kentucky (the "Commission") for a Certificate of Public Convenience and Necessity to construct and a new cell facility to provide cellular telephone service. This facility will include a 180 foot monopole to be located at 14889 A South U.S. 25 East, Corbin, Kentucky, 40701. A map showing the location is attached.

The Commission invites your comments regarding this proposed construction. Also, the Commission wants you to be aware of your right to intervene in this matter. Your comments and request for intervention should be addressed to:

**Executive Director's Office
Public Service Commission of Kentucky
P.O. Box 615
Frankfort, Kentucky, 40602.**

Please refer to case number 2007-00011 in your correspondence.

Bluegrass Cellular welcomes the opportunity to serve and provide wireless service in your community! (For more information, please check us out online at www.myblueworks.com)

SENDER: COMPLETE THIS SECTION	COMPLETE THIS SECTION ON DELIVERY	
<ul style="list-style-type: none"> ■ Complete items 1, 2, and 3. Also complete item 4 if Restricted Delivery is desired. ■ Print your name and address on the reverse so that we can return the card to you. ■ Attach this card to the back of the mailpiece, or on the front if space permits. 	A. Signature <i>Lisa Mort</i>	<input type="checkbox"/> Agent <input type="checkbox"/> Addressee
1. Article Addressed to: <div style="text-align: center;"> Lisa Mort 10 Waco Dr. Corbin, KY 40701 </div>	B. Received by (Printed Name)	C. Date of Delivery <i>1-11-07</i>
2. Article Number <i>(Transfer from service label)</i>	D. Is delivery address different from item 1? <input type="checkbox"/> Yes If YES, enter delivery address below: <input type="checkbox"/> No	
	3. Service Type <input type="checkbox"/> Certified Mail <input type="checkbox"/> Express Mail <input type="checkbox"/> Registered <input type="checkbox"/> Return Receipt for Merchandise <input type="checkbox"/> Insured Mail <input type="checkbox"/> C.O.D.	
	4. Restricted Delivery? (Extra Fee) <input type="checkbox"/> Yes	
	7006 2150 0003 7328 5104	

Public Notice

Helen Harris
26 Cessna Dr.
Corbin, KY 40701

Bluegrass Wireless LLC is a Kentucky limited liability company that markets its services as Bluegrass Cellular. Bluegrass Cellular has been serving Central Kentucky with wireless communications services for over 15 years.

Bluegrass Cellular is applying to the Public Service Commission of the Commonwealth of Kentucky (the "Commission") for a Certificate of Public Convenience and Necessity to construct and a new cell facility to provide cellular telephone service. This facility will include a 180 foot monopole to be located at 14889 A South U.S. 25 East, Corbin, Kentucky, 40701. A map showing the location is attached.

The Commission invites your comments regarding this proposed construction. Also, the Commission wants you to be aware of your right to intervene in this matter. Your comments and request for intervention should be addressed to:

**Executive Director's Office
Public Service Commission of Kentucky
P.O. Box 615
Frankfort, Kentucky, 40602.**

Please refer to case number 2007-00011 in your correspondence.

Bluegrass Cellular welcomes the opportunity to serve and provide wireless service in your community! (For more information, please check us out online at www.myblueworks.com)

SENDER: COMPLETE THIS SECTION	COMPLETE THIS SECTION ON DELIVERY	
<ul style="list-style-type: none"> ■ Complete items 1, 2, and 3. Also complete item 4 if Restricted Delivery is desired. ■ Print your name and address on the reverse so that we can return the card to you. ■ Attach this card to the back of the mailpiece, or on the front if space permits. 	A. Signature <input type="checkbox"/> Agent <input type="checkbox"/> Addressee <i>X Helen Harris</i>	
1. Article Addressed to: <div style="border: 1px solid black; padding: 5px; text-align: center;"> Helen Harris 26 Cessna Dr. Corbin, KY 40701 </div>	B. Received by (Printed Name)	C. Date of Delivery <i>1-11-07</i>
2. Article Number <i>(Transfer from service label)</i>	D. Is delivery address different from item 1? <input type="checkbox"/> Yes If YES, enter delivery address below: <input type="checkbox"/> No	
	3. Service Type <input type="checkbox"/> Certified Mail <input type="checkbox"/> Express Mail <input type="checkbox"/> Registered <input type="checkbox"/> Return Receipt for Merchandise <input type="checkbox"/> Insured Mail <input type="checkbox"/> C.O.D.	
	4. Restricted Delivery? (Extra Fee) <input type="checkbox"/> Yes	
7006 2150 0003 7328 5456		
PS Form 3811, February 2004	Domestic Return Receipt	102595-02-M-1540

Public Notice

Helen Seale
18 Cessna Dr.
Corbin, KY 40701

Bluegrass Wireless LLC is a Kentucky limited liability company that markets its services as Bluegrass Cellular. Bluegrass Cellular has been serving Central Kentucky with wireless communications services for over 15 years.

Bluegrass Cellular is applying to the Public Service Commission of the Commonwealth of Kentucky (the "Commission") for a Certificate of Public Convenience and Necessity to construct and a new cell facility to provide cellular telephone service. This facility will include a 180 foot monopole to be located at 14889 A South U.S. 25 East, Corbin, Kentucky, 40701. A map showing the location is attached.

The Commission invites your comments regarding this proposed construction. Also, the Commission wants you to be aware of your right to intervene in this matter. Your comments and request for intervention should be addressed to:

**Executive Director's Office
Public Service Commission of Kentucky
P.O. Box 615
Frankfort, Kentucky, 40602.**

Please refer to case number 2007-00011 in your correspondence.

Bluegrass Cellular welcomes the opportunity to serve and provide wireless service in your community! (For more information, please check us out online at www.myblueworks.com)

SENDER: COMPLETE THIS SECTION

- Complete items 1, 2, and 3. Also complete item 4 if Restricted Delivery is desired.
- Print your name and address on the reverse so that we can return the card to you.
- Attach this card to the back of the mailpiece, or on the front if space permits.

1. Article Addressed to:

Helen Seale
18 Cessna Dr.
Corbin, KY 40701

COMPLETE THIS SECTION ON DELIVERY

A. Signature
Helen Seale Agent
 Addressee

B. Received by (*Printed Name*) C. Date of Delivery
H-07

D. Is delivery address different from item 1? Yes
If YES, enter delivery address below: No

3. Service Type
 Certified Mail Express Mail
 Registered Return Receipt for Merchandise
 Insured Mail C.O.D.

4. Restricted Delivery? (*Extra Fee*) Yes

2. Article Number

(Transfer from service label)

7006 2150 0003 7328 5449

Public Notice

Ellis Boggs
52 Stinson Dr.
Corbin, KY 40701

Bluegrass Wireless LLC is a Kentucky limited liability company that markets its services as Bluegrass Cellular. Bluegrass Cellular has been serving Central Kentucky with wireless communications services for over 15 years.

Bluegrass Cellular is applying to the Public Service Commission of the Commonwealth of Kentucky (the "Commission") for a Certificate of Public Convenience and Necessity to construct and a new cell facility to provide cellular telephone service. This facility will include a 180 foot monopole to be located at 14889 A South U.S. 25 East, Corbin, Kentucky, 40701. A map showing the location is attached.

The Commission invites your comments regarding this proposed construction. Also, the Commission wants you to be aware of your right to intervene in this matter. Your comments and request for intervention should be addressed to:

**Executive Director's Office
Public Service Commission of Kentucky
P.O. Box 615
Frankfort, Kentucky, 40602.**

Please refer to case number 2007-00011 in your correspondence.

Bluegrass Cellular welcomes the opportunity to serve and provide wireless service in your community! (For more information, please check us out online at www.myblueworks.com)

SENDER: COMPLETE THIS SECTION

- Complete items 1, 2, and 3. Also complete item 4 if Restricted Delivery is desired.
- Print your name and address on the reverse so that we can return the card to you.
- Attach this card to the back of the mailpiece, or on the front if space permits.

1. Article Addressed to:

Ellis Boggs
52 Stinson Drive
Corbin, KY 40701

2. Article Number
(Transfer from service label)

COMPLETE THIS SECTION ON DELIVERY

A. Signature
 Ellis Boggs Agent
 Addressee

B. Received by (Printed Name) C. Date of Delivery
H-07

D. Is delivery address different from item 1? Yes
If YES, enter delivery address below: No

3. Service Type
 Certified Mail Express Mail
 Registered Return Receipt for Merchandise
 Insured Mail C.O.D.

4. Restricted Delivery? (Extra Fee) Yes

7006 2150 0003 7328 5272

Public Notice

Francis Sawyer
8 Maule Dr.
Corbin, KY 40701

Bluegrass Wireless LLC is a Kentucky limited liability company that markets its services as Bluegrass Cellular. Bluegrass Cellular has been serving Central Kentucky with wireless communications services for over 15 years.

Bluegrass Cellular is applying to the Public Service Commission of the Commonwealth of Kentucky (the "Commission") for a Certificate of Public Convenience and Necessity to construct and a new cell facility to provide cellular telephone service. This facility will include a 180 foot monopole to be located at 14889 A South U.S. 25 East, Corbin, Kentucky, 40701. A map showing the location is attached.

The Commission invites your comments regarding this proposed construction. Also, the Commission wants you to be aware of your right to intervene in this matter. Your comments and request for intervention should be addressed to:

**Executive Director's Office
Public Service Commission of Kentucky
P.O. Box 615
Frankfort, Kentucky, 40602.**

Please refer to case number 2007-00011 in your correspondence.

Bluegrass Cellular welcomes the opportunity to serve and provide wireless service in your community! (For more information, please check us out online at www.myblueworks.com)

SENDER: COMPLETE THIS SECTION

- Complete items 1, 2, and 3. Also complete item 4 if Restricted Delivery is desired.
- Print your name and address on the reverse so that we can return the card to you.
- Attach this card to the back of the mailpiece, or on the front if space permits.

1. Article Addressed to:

Francis Sawyer
8 Maule Dr.
Corbin, KY 40701

2. Article Number
(Transfer from service label)

COMPLETE THIS SECTION ON DELIVERY

A. Signature

X Francis Sawyer

- Agent
- Addressee

B. Received by (Printed Name)

C. Date of Delivery
1-11-07

D. Is delivery address different from item 1? Yes
If YES, enter delivery address below: No

3. Service Type

- Certified Mail
- Express Mail
- Registered
- Return Receipt for Merchandise
- Insured Mail
- C.O.D.

4. Restricted Delivery? (Extra Fee) Yes

7006 2150 0003 7328 5333

Public Notice

Robert Higbee
15 Maule Dr.
Corbin, KY 40701

Bluegrass Wireless LLC is a Kentucky limited liability company that markets its services as Bluegrass Cellular. Bluegrass Cellular has been serving Central Kentucky with wireless communications services for over 15 years.

Bluegrass Cellular is applying to the Public Service Commission of the Commonwealth of Kentucky (the "Commission") for a Certificate of Public Convenience and Necessity to construct and a new cell facility to provide cellular telephone service. This facility will include a 180 foot monopole to be located at 14889 A South U.S. 25 East, Corbin, Kentucky, 40701. A map showing the location is attached.

The Commission invites your comments regarding this proposed construction. Also, the Commission wants you to be aware of your right to intervene in this matter. Your comments and request for intervention should be addressed to:

**Executive Director's Office
Public Service Commission of Kentucky
P.O. Box 615
Frankfort, Kentucky, 40602.**

Please refer to case number 2007-00011 in your correspondence.

Bluegrass Cellular welcomes the opportunity to serve and provide wireless service in your community! (For more information, please check us out online at www.myblueworks.com)

SENDER: COMPLETE THIS SECTION

- Complete items 1, 2, and 3. Also complete item 4 if Restricted Delivery is desired.
- Print your name and address on the reverse so that we can return the card to you.
- Attach this card to the back of the mailpiece, or on the front if space permits.

1. Article Addressed to:

Robert Higbee
15 Maule Dr.
Corbin, KY 40701

2. Article Number
(Transfer from service label)

7006 2150 0003 7328 5289

COMPLETE THIS SECTION ON DELIVERY

A. Signature Agent
 Robert Higbee Addressee

B. Received by (Printed Name) C. Date of Delivery
F-11-07

D. Is delivery address different from item 1? Yes
If YES, enter delivery address below: No

3. Service Type
 Certified Mail Express Mail
 Registered Return Receipt for Merchandise
 Insured Mail C.O.D.

4. Restricted Delivery? (Extra Fee) Yes

Public Notice

Gertrude Mullins
43 Maule Dr.
Corbin, KY 40701

Bluegrass Wireless LLC is a Kentucky limited liability company that markets its services as Bluegrass Cellular. Bluegrass Cellular has been serving Central Kentucky with wireless communications services for over 15 years.

Bluegrass Cellular is applying to the Public Service Commission of the Commonwealth of Kentucky (the "Commission") for a Certificate of Public Convenience and Necessity to construct and a new cell facility to provide cellular telephone service. This facility will include a 180 foot monopole to be located at 14889 A South U.S. 25 East, Corbin, Kentucky, 40701. A map showing the location is attached.

The Commission invites your comments regarding this proposed construction. Also, the Commission wants you to be aware of your right to intervene in this matter. Your comments and request for intervention should be addressed to:

**Executive Director's Office
Public Service Commission of Kentucky
P.O. Box 615
Frankfort, Kentucky, 40602.**

Please refer to case number 2007-00011 in your correspondence.

Bluegrass Cellular welcomes the opportunity to serve and provide wireless service in your community! (For more information, please check us out online at www.myblueworks.com)

SENDER: COMPLETE THIS SECTION	COMPLETE THIS SECTION ON DELIVERY	
<ul style="list-style-type: none"> ■ Complete Items 1, 2, and 3. Also complete item 4 if Restricted Delivery is desired. ■ Print your name and address on the reverse so that we can return the card to you. ■ Attach this card to the back of the mailpiece, or on the front if space permits. 	A. Signature <input checked="" type="checkbox"/> <i>Gertrude Mullins</i> <div style="float: right;"> <input type="checkbox"/> Agent <input type="checkbox"/> Addressee </div>	
1. Article Addressed to: <div style="border: 1px solid black; padding: 5px; text-align: center;"> Gertrude Mullins 43 Maule Dr. Corbin, KY 40701 </div>	B. Received by (Printed Name)	C. Date of Delivery <i>1-11-07</i>
2. Article Number <i>(Transfer from service label)</i>	D. Is delivery address different from item 1? <input type="checkbox"/> Yes If YES, enter delivery address below: <input type="checkbox"/> No	
	3. Service Type <input type="checkbox"/> Certified Mail <input type="checkbox"/> Express Mail <input type="checkbox"/> Registered <input type="checkbox"/> Return Receipt for Merchandise <input type="checkbox"/> Insured Mail <input type="checkbox"/> C.O.D.	
	4. Restricted Delivery? (Extra Fee) <input type="checkbox"/> Yes	
PS Form 3811, February 2004 Domestic Return Receipt 102595-02-M-1540		

7006 2150 0003 7328 5319

Public Notice

Edna Simpson
36 Waco Dr.
Corbin, KY 40701

Bluegrass Wireless LLC is a Kentucky limited liability company that markets its services as Bluegrass Cellular. Bluegrass Cellular has been serving Central Kentucky with wireless communications services for over 15 years.

Bluegrass Cellular is applying to the Public Service Commission of the Commonwealth of Kentucky (the "Commission") for a Certificate of Public Convenience and Necessity to construct and a new cell facility to provide cellular telephone service. This facility will include a 180 foot monopole to be located at 14889 A South U.S. 25 East, Corbin, Kentucky, 40701. A map showing the location is attached.

The Commission invites your comments regarding this proposed construction. Also, the Commission wants you to be aware of your right to intervene in this matter. Your comments and request for intervention should be addressed to:

**Executive Director's Office
Public Service Commission of Kentucky
P.O. Box 615
Frankfort, Kentucky, 40602.**

Please refer to case number 2007-00011 in your correspondence.

Bluegrass Cellular welcomes the opportunity to serve and provide wireless service in your community! (For more information, please check us out online at www.myblueworks.com)

SENDER: COMPLETE THIS SECTION

- Complete Items 1, 2, and 3. Also complete item 4 if Restricted Delivery is desired.
- Print your name and address on the reverse so that we can return the card to you.
- Attach this card to the back of the mailpiece, or on the front if space permits.

1. Article Addressed to:

Edna Simpson
36 Waco Dr.
Corbin, KY 40701

COMPLETE THIS SECTION ON DELIVERY

A. Signature Agent
 Edna Simpson Addressee

B. Received by (Printed Name) C. Date of Delivery
1-11-07

D. Is delivery address different from item 1? Yes
If YES, enter delivery address below: No

3. Service Type
 Certified Mail Express Mail
 Registered Return Receipt for Merchandise
 Insured Mail C.O.D.

4. Restricted Delivery? (Extra Fee) Yes

Article Number
(Transfer from service label)

7006 2150 0003 7328 5135

Public Notice

Bobbie Carnes
16 Stinson Dr.
Corbin, KY 40701

Bluegrass Wireless LLC is a Kentucky limited liability company that markets its services as Bluegrass Cellular. Bluegrass Cellular has been serving Central Kentucky with wireless communications services for over 15 years.

Bluegrass Cellular is applying to the Public Service Commission of the Commonwealth of Kentucky (the "Commission") for a Certificate of Public Convenience and Necessity to construct and a new cell facility to provide cellular telephone service. This facility will include a 180 foot monopole to be located at 14889 A South U.S. 25 East, Corbin, Kentucky, 40701. A map showing the location is attached.

The Commission invites your comments regarding this proposed construction. Also, the Commission wants you to be aware of your right to intervene in this matter. Your comments and request for intervention should be addressed to:

**Executive Director's Office
Public Service Commission of Kentucky
P.O. Box 615
Frankfort, Kentucky, 40602.**

Please refer to case number 2007-00011 in your correspondence.

Bluegrass Cellular welcomes the opportunity to serve and provide wireless service in your community! (For more information, please check us out online at www.myblueworks.com)

SENDER: COMPLETE THIS SECTION

- Complete items 1, 2, and 3. Also complete item 4 if Restricted Delivery is desired.
- Print your name and address on the reverse so that we can return the card to you.
- Attach this card to the back of the mailpiece, or on the front if space permits.

1. Article Addressed to:

Bobbie Carnes
16 Stinson Dr.
Corbin, KY 40701

2. Article Number
(Transfer from service label)

7006 2150 0003 7328 5234

COMPLETE THIS SECTION ON DELIVERY

A. Signature
 Bobbie Carnes Agent
 Addressee

B. Received by (*Printed Name*) C. Date of Delivery
1-11-07

D. Is delivery address different from item 1? Yes
If YES, enter delivery address below: No

3. Service Type
 Certified Mail Express Mail
 Registered Return Receipt for Merchandise
 Insured Mail C.O.D.

4. Restricted Delivery? (*Extra Fee*) Yes

Public Notice

Bessie Terrell
19 Waco Dr.
Corbin, KY 40701

Bluegrass Wireless LLC is a Kentucky limited liability company that markets its services as Bluegrass Cellular. Bluegrass Cellular has been serving Central Kentucky with wireless communications services for over 15 years.

Bluegrass Cellular is applying to the Public Service Commission of the Commonwealth of Kentucky (the "Commission") for a Certificate of Public Convenience and Necessity to construct and a new cell facility to provide cellular telephone service. This facility will include a 180 foot monopole to be located at 14889 A South U.S. 25 East, Corbin, Kentucky, 40701. A map showing the location is attached.

The Commission invites your comments regarding this proposed construction. Also, the Commission wants you to be aware of your right to intervene in this matter. Your comments and request for intervention should be addressed to:

**Executive Director's Office
Public Service Commission of Kentucky
P.O. Box 615
Frankfort, Kentucky, 40602.**

Please refer to case number 2007-00011 in your correspondence.

Bluegrass Cellular welcomes the opportunity to serve and provide wireless service in your community! (For more information, please check us out online at www.myblueworks.com)

SENDER: COMPLETE THIS SECTION

- Complete Items 1, 2, and 3. Also complete item 4 if Restricted Delivery is desired.
- Print your name and address on the reverse so that we can return the card to you.
- Attach this card to the back of the mailpiece, or on the front if space permits.

1. Article Addressed to:

Bessie Terrell
19 Waco Dr.
Corbin, KY 40701

2. Article Number
(Transfer from service label)

7006 2150 0003 7328 5050

COMPLETE THIS SECTION ON DELIVERY

A. Signature

Bessie Terrell

- Agent
- Addressee

B. Received by (Printed Name)

C. Date of Delivery

11-07

D. Is delivery address different from item 1? Yes
If YES, enter delivery address below: No

3. Service Type

- Certified Mail
- Express Mail
- Registered
- Return Receipt for Merchandise
- Insured Mail
- C.O.D.

4. Restricted Delivery? (Extra Fee) Yes

Public Notice

Calvin Morris
27 Waco Dr.
Corbin, KY 40701

Bluegrass Wireless LLC is a Kentucky limited liability company that markets its services as Bluegrass Cellular. Bluegrass Cellular has been serving Central Kentucky with wireless communications services for over 15 years.

Bluegrass Cellular is applying to the Public Service Commission of the Commonwealth of Kentucky (the "Commission") for a Certificate of Public Convenience and Necessity to construct and a new cell facility to provide cellular telephone service. This facility will include a 180 foot monopole to be located at 14889 A South U.S. 25 East, Corbin, Kentucky, 40701. A map showing the location is attached.

The Commission invites your comments regarding this proposed construction. Also, the Commission wants you to be aware of your right to intervene in this matter. Your comments and request for intervention should be addressed to:

**Executive Director's Office
Public Service Commission of Kentucky
P.O. Box 615
Frankfort, Kentucky, 40602.**

Please refer to case number 2007-00011 in your correspondence.

Bluegrass Cellular welcomes the opportunity to serve and provide wireless service in your community! (For more information, please check us out online at www.myblueworks.com)

SENDER: COMPLETE THIS SECTION

- Complete items 1, 2, and 3. Also complete item 4 if Restricted Delivery is desired.
- Print your name and address on the reverse so that we can return the card to you.
- Attach this card to the back of the mailpiece, or on the front if space permits.

1. Article Addressed to:

Calvin Morris
27 Waco Dr.
Corbin, KY 40701

2. Article Number
(Transfer from service label)

PS Form 3811, February 2004

COMPLETE THIS SECTION ON DELIVERY

A. Signature

x Calvin Morris

- Agent
- Addressee

B. Received by (Printed Name)

C. Date of Delivery

1-11-07

D. Is delivery address different from Item 1? Yes
If YES, enter delivery address below: No

3. Service Type

- Certified Mail
- Registered
- Insured Mail
- Express Mail
- Return Receipt for Merchandise
- C.O.D.

4. Restricted Delivery? (Extra Fee)

Yes

7006 2150 0003 7328 5067

Domestic Return Receipt

102595-02-M-1540

Public Notice

Adeline Yarger
54 Waco Dr.
Corbin, KY 40701

Bluegrass Wireless LLC is a Kentucky limited liability company that markets its services as Bluegrass Cellular. Bluegrass Cellular has been serving Central Kentucky with wireless communications services for over 15 years.

Bluegrass Cellular is applying to the Public Service Commission of the Commonwealth of Kentucky (the "Commission") for a Certificate of Public Convenience and Necessity to construct and a new cell facility to provide cellular telephone service. This facility will include a 180 foot monopole to be located at 14889 A South U.S. 25 East, Corbin, Kentucky, 40701. A map showing the location is attached.

The Commission invites your comments regarding this proposed construction. Also, the Commission wants you to be aware of your right to intervene in this matter. Your comments and request for intervention should be addressed to:

**Executive Director's Office
Public Service Commission of Kentucky
P.O. Box 615
Frankfort, Kentucky, 40602.**

Please refer to case number 2007-00011 in your correspondence.

Bluegrass Cellular welcomes the opportunity to serve and provide wireless service in your community! (For more information, please check us out online at www.myblueworks.com)

SENDER: COMPLETE THIS SECTION

Complete Items 1, 2, and 3. Also complete item 4 if Restricted Delivery is desired. Print your name and address on the reverse so that we can return the card to you.
Attach this card to the back of the mailpiece, or on the front if space permits.

1. Article Addressed to:

Adeline Yarger
54 Waco Dr.
Corbin, KY 40701

2. Article Number
(Transfer from service label)

PS Form 3811, February 2004

COMPLETE THIS SECTION ON DELIVERY

A. Signature
X Adeline Yarger Agent Addressee

B. Received by (Printed Name) C. Date of Delivery
1-11-07

D. Is delivery address different from item 1? Yes
If YES, enter delivery address below: No

3. Service Type
 Certified Mail Express Mail
 Registered Return Receipt for Merchandise
 Insured Mail C.O.D.

4. Restricted Delivery? (Extra Fee) Yes

7006 2150 0003 7328 5159

Domestic Return Receipt

102595-02-M-1540

Public Notice

KIKI-BECK, Inc.
493 Crooksville Road
Richmond, KY 40475

Bluegrass Wireless LLC is a Kentucky limited liability company that markets its services as Bluegrass Cellular. Bluegrass Cellular has been serving Central Kentucky with wireless communications services for over 15 years.

Bluegrass Cellular is applying to the Public Service Commission of the Commonwealth of Kentucky (the "Commission") for a Certificate of Public Convenience and Necessity to construct and a new cell facility to provide cellular telephone service. This facility will include a 180 foot monopole to be located at 14889 A South U.S. 25 East, Corbin, Kentucky, 40701. A map showing the location is attached.

The Commission invites your comments regarding this proposed construction. Also, the Commission wants you to be aware of your right to intervene in this matter. Your comments and request for intervention should be addressed to:

**Executive Director's Office
Public Service Commission of Kentucky
P.O. Box 615
Frankfort, Kentucky, 40602.**

Please refer to case number 2007-00011 in your correspondence.

Bluegrass Cellular welcomes the opportunity to serve and provide wireless service in your community! (For more information, please check us out online at www.myblueworks.com)

SENDER: COMPLETE THIS SECTION

- Complete items 1, 2, and 3. Also complete item 4 if Restricted Delivery is desired.
- Print your name and address on the reverse so that we can return the card to you.
- Attach this card to the back of the mailpiece, or on the front if space permits.

1. Article Addressed to:

Kiki-Beck, Inc.
493 Crooksville Road
Richmond, KY 40475

COMPLETE THIS SECTION ON DELIVERY

A. Signature Agent
Rebecca E. Helton Addressee

B. Received by (Printed Name) C. Date of Delivery

D. Is delivery address different from item 1? Yes
If YES, enter delivery address below: No

3. Service Type
 Certified Mail Express Mail
 Registered Return Receipt for Merchandise
 Insured Mail C.O.D.

4. Restricted Delivery? (Extra Fee) Yes

2. Article Number
(Transfer from service label)

7005 3110 0000 6683 3759

Public Notice

Mackey Properties, LLC
712 N Commonwealth Ave
Corbin, KY 40701

Bluegrass Wireless LLC is a Kentucky limited liability company that markets its services as Bluegrass Cellular. Bluegrass Cellular has been serving Central Kentucky with wireless communications services for over 15 years.

Bluegrass Cellular is applying to the Public Service Commission of the Commonwealth of Kentucky (the "Commission") for a Certificate of Public Convenience and Necessity to construct and a new cell facility to provide cellular telephone service. This facility will include a 180 foot monopole to be located at 14889 A South U.S. 25 East, Corbin, Kentucky, 40701. A map showing the location is attached.

The Commission invites your comments regarding this proposed construction. Also, the Commission wants you to be aware of your right to intervene in this matter. Your comments and request for intervention should be addressed to:

**Executive Director's Office
Public Service Commission of Kentucky
P.O. Box 615
Frankfort, Kentucky, 40602.**

Please refer to case number 2007-00011 in your correspondence.

Bluegrass Cellular welcomes the opportunity to serve and provide wireless service in your community! (For more information, please check us out online at www.myblueworks.com)

SENDER: COMPLETE THIS SECTION

- Complete items 1, 2, and 3. Also complete item 4 if Restricted Delivery is desired.
- Print your name and address on the reverse so that we can return the card to you.
- Attach this card to the back of the mailpiece, or on the front if space permits.

1. Article Addressed to:

Mackey Properties, LLC
 712 N. Commonwealth Ave
 Corbin, KY 40701

COMPLETE THIS SECTION ON DELIVERY

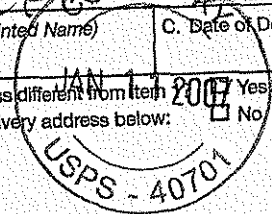
A. Signature Agent
Janie Edgell Addressee

B. Received by (Printed Name) C. Date of Delivery

D. Is delivery address different from item 1? Yes
 If YES, enter delivery address below: No

3. Service Type
 Certified Mail Express Mail
 Registered Return Receipt for Merchandise
 Insured Mail C.O.D.

4. Restricted Delivery? (Extra Fee) Yes



2. Article Number (Transfer from service label) 7006 2150 0003 7328 5418

PS Form 3811, February 2004 Domestic Return Receipt 102595-02-M-1540

Public Notice

Corbin Mall Associates
c/o Center Services
6200 Crestwood Station
Crestwood, KY 40014

Bluegrass Wireless LLC is a Kentucky limited liability company that markets its services as Bluegrass Cellular. Bluegrass Cellular has been serving Central Kentucky with wireless communications services for over 15 years.

Bluegrass Cellular is applying to the Public Service Commission of the Commonwealth of Kentucky (the "Commission") for a Certificate of Public Convenience and Necessity to construct and a new cell facility to provide cellular telephone service. This facility will include a 180 foot monopole to be located at 14889 A South U.S. 25 East, Corbin, Kentucky, 40701. A map showing the location is attached.

The Commission invites your comments regarding this proposed construction. Also, the Commission wants you to be aware of your right to intervene in this matter. Your comments and request for intervention should be addressed to:

**Executive Director's Office
Public Service Commission of Kentucky
P.O. Box 615
Frankfort, Kentucky, 40602.**

Please refer to case number 2007-00011 in your correspondence.

Bluegrass Cellular welcomes the opportunity to serve and provide wireless service in your community! (For more information, please check us out online at www.mybluetworks.com)

SENDER: COMPLETE THIS SECTION

- Complete items 1, 2, and 3. Also complete item 4 if Restricted Delivery is desired.
- Print your name and address on the reverse so that we can return the card to you.
- Attach this card to the back of the mailpiece, or on the front if space permits.

1. Article Addressed to:

Corbin Mall Associates
c/o Center Services
6200 Crestwood Station
Crestwood, KY 40014

2. Article Number
(Transfer from service label)

7006 2150 0003 7328 5425

PS Form 3811, February 2004

Domestic Return Receipt

102595-02-M-1540

COMPLETE THIS SECTION ON DELIVERY

A. Signature
 Lynda White Agent
 Addressee

B. Received by (Printed Name) C. Date of Delivery
Lynda White *1/11/07*

D. Is delivery address different from item 1? Yes
If YES, enter delivery address below: No

3. Service Type
 Certified Mail Express Mail
 Registered Return Receipt for Merchandise
 Insured Mail C.O.D.

4. Restricted Delivery? (Extra Fee) Yes

Public Notice

Greg Williams
19 Piper Dr.
Corbin, KY 40701

Bluegrass Wireless LLC is a Kentucky limited liability company that markets its services as Bluegrass Cellular. Bluegrass Cellular has been serving Central Kentucky with wireless communications services for over 15 years.

Bluegrass Cellular is applying to the Public Service Commission of the Commonwealth of Kentucky (the "Commission") for a Certificate of Public Convenience and Necessity to construct and a new cell facility to provide cellular telephone service. This facility will include a 180 foot monopole to be located at 14889 A South U.S. 25 East, Corbin, Kentucky, 40701. A map showing the location is attached.

The Commission invites your comments regarding this proposed construction. Also, the Commission wants you to be aware of your right to intervene in this matter. Your comments and request for intervention should be addressed to:

**Executive Director's Office
Public Service Commission of Kentucky
P.O. Box 615
Frankfort, Kentucky, 40602.**

Please refer to case number 2007-00011 in your correspondence.

Bluegrass Cellular welcomes the opportunity to serve and provide wireless service in your community! (For more information, please check us out online at www.myblueworks.com)

SENDER: COMPLETE THIS SECTION

- Complete items 1, 2, and 3. Also complete item 4 if Restricted Delivery is desired.
- Print your name and address on the reverse so that we can return the card to you.
- Attach this card to the back of the mailpiece, or on the front if space permits.

1. Article Addressed to:

Greg Williams
19 Piper Dr.
Corbin, KY 40701

COMPLETE THIS SECTION ON DELIVERY

A. Signature Agent
 Addressee

B. Received by (Printed Name)

C. Date of Delivery

1-11-07

D. Is delivery address different from item 1? Yes
If YES, enter delivery address below: No

3. Service Type

- Certified Mail
- Registered
- Insured Mail
- Express Mail
- Return Receipt for Merchandise
- C.O.D.

4. Restricted Delivery? (Extra Fee) Yes

2. Article Number

(Transfer from service label)

7006 2150 0003 7328 5463

Public Notice

Charles Abbott
34 Stinson Dr.
Corbin, KY 40701

Bluegrass Wireless LLC is a Kentucky limited liability company that markets its services as Bluegrass Cellular. Bluegrass Cellular has been serving Central Kentucky with wireless communications services for over 15 years.

Bluegrass Cellular is applying to the Public Service Commission of the Commonwealth of Kentucky (the "Commission") for a Certificate of Public Convenience and Necessity to construct and a new cell facility to provide cellular telephone service. This facility will include a 180 foot monopole to be located at 14889 A South U.S. 25 East, Corbin, Kentucky, 40701. A map showing the location is attached.

The Commission invites your comments regarding this proposed construction. Also, the Commission wants you to be aware of your right to intervene in this matter. Your comments and request for intervention should be addressed to:

**Executive Director's Office
Public Service Commission of Kentucky
P.O. Box 615
Frankfort, Kentucky, 40602.**

Please refer to case number 2007-00011 in your correspondence.

Bluegrass Cellular welcomes the opportunity to serve and provide wireless service in your community! (For more information, please check us out online at www.myblueworks.com)

Public Notice

Darla Jenkins
14 Maule Dr.
Corbin, KY 40701

Bluegrass Wireless LLC is a Kentucky limited liability company that markets its services as Bluegrass Cellular. Bluegrass Cellular has been serving Central Kentucky with wireless communications services for over 15 years.

Bluegrass Cellular is applying to the Public Service Commission of the Commonwealth of Kentucky (the "Commission") for a Certificate of Public Convenience and Necessity to construct and a new cell facility to provide cellular telephone service. This facility will include a 180 foot monopole to be located at 14889 A South U.S. 25 East, Corbin, Kentucky, 40701. A map showing the location is attached.

The Commission invites your comments regarding this proposed construction. Also, the Commission wants you to be aware of your right to intervene in this matter. Your comments and request for intervention should be addressed to:

**Executive Director's Office
Public Service Commission of Kentucky
P.O. Box 615
Frankfort, Kentucky, 40602.**

Please refer to case number 2007-00011 in your correspondence.

Bluegrass Cellular welcomes the opportunity to serve and provide wireless service in your community! (For more information, please check us out online at www.myblueworks.com)

SENDER: COMPLETE THIS SECTION

- Complete items 1, 2, and 3. Also complete item 4 if Restricted Delivery is desired.
- Print your name and address on the reverse so that we can return the card to you.
- Attach this card to the back of the mailpiece, or on the front if space permits.

1. Article Addressed to:

Darla Jenkins
14 Maule Dr.
Corbin, KY 40701

2. Article Number
(Transfer from service label)

7006 2150 0003 7328 5340

COMPLETE THIS SECTION ON DELIVERY

A. Signature

X *Darla Jenkins*

- Agent
- Addressee

B. Received by (Printed Name)

C. Date of Delivery

1-17-07

D. Is delivery address different from item 1? Yes
If YES, enter delivery address below: No

3. Service Type

- Certified Mail
- Express Mail
- Registered
- Return Receipt for Merchandise
- Insured Mail
- C.O.D.

4. Restricted Delivery? (Extra Fee) Yes

Public Notice

Gene Barton
26 Piper Dr.
Corbin, KY 40701

Bluegrass Wireless LLC is a Kentucky limited liability company that markets its services as Bluegrass Cellular. Bluegrass Cellular has been serving Central Kentucky with wireless communications services for over 15 years.

Bluegrass Cellular is applying to the Public Service Commission of the Commonwealth of Kentucky (the "Commission") for a Certificate of Public Convenience and Necessity to construct and a new cell facility to provide cellular telephone service. This facility will include a 180 foot monopole to be located at 14889 A South U.S. 25 East, Corbin, Kentucky, 40701. A map showing the location is attached.

The Commission invites your comments regarding this proposed construction. Also, the Commission wants you to be aware of your right to intervene in this matter. Your comments and request for intervention should be addressed to:

**Executive Director's Office
Public Service Commission of Kentucky
P.O. Box 615
Frankfort, Kentucky, 40602.**

Please refer to case number 2007-00011 in your correspondence.

Bluegrass Cellular welcomes the opportunity to serve and provide wireless service in your community! (For more information, please check us out online at www.myblueworks.com)

SENDER: COMPLETE THIS SECTION

- Complete items 1, 2, and 3. Also complete item 4 if Restricted Delivery is desired.
- Print your name and address on the reverse so that we can return the card to you.
- Attach this card to the back of the mailpiece, or on the front if space permits.

1. Article Addressed to:

Gene Barton
26 Piper Dr.
Corbin, KY 40701

2. Article Number
(Transfer from service label)

7006 2150 0003 7328 5029

COMPLETE THIS SECTION ON DELIVERY

A. Signature

X *Gene Barton* Agent Addressee

B. Received by (Printed Name)

C. Date of Delivery

1-11-07

D. Is delivery address different from item 1? Yes
If YES, enter delivery address below: No

3. Service Type

- Certified Mail Express Mail
- Registered Return Receipt for Merchandise
- Insured Mail C.O.D.

4. Restricted Delivery? (Extra Fee) Yes

Public Notice

Wanda Curry
37 Piper Dr.
Corbin, KY 40701

Bluegrass Wireless LLC is a Kentucky limited liability company that markets its services as Bluegrass Cellular. Bluegrass Cellular has been serving Central Kentucky with wireless communications services for over 15 years.

Bluegrass Cellular is applying to the Public Service Commission of the Commonwealth of Kentucky (the "Commission") for a Certificate of Public Convenience and Necessity to construct and a new cell facility to provide cellular telephone service. This facility will include a 180 foot monopole to be located at 14889 A South U.S. 25 East, Corbin, Kentucky, 40701. A map showing the location is attached.

The Commission invites your comments regarding this proposed construction. Also, the Commission wants you to be aware of your right to intervene in this matter. Your comments and request for intervention should be addressed to:

**Executive Director's Office
Public Service Commission of Kentucky
P.O. Box 615
Frankfort, Kentucky, 40602.**

Please refer to case number 2007-00011 in your correspondence.

Bluegrass Cellular welcomes the opportunity to serve and provide wireless service in your community! (For more information, please check us out online at www.myblueworks.com)

SENDER: COMPLETE THIS SECTION

- Complete items 1, 2, and 3. Also complete item 4 if Restricted Delivery is desired.
- Print your name and address on the reverse so that we can return the card to you.
- Attach this card to the back of the mailpiece, or on the front if space permits.

1. Article Addressed to:

Wanda Curry
37 Piper Dr.
Corbin, KY 40701

COMPLETE THIS SECTION ON DELIVERY

A. Signature
 Wanda Curry Agent
 Addressee

B. Received by (Printed Name) C. Date of Delivery
/11-07

D. Is delivery address different from item 1? Yes
If YES, enter delivery address below: No

3. Service Type
 Certified Mail Express Mail
 Registered Return Receipt for Merchandise
 Insured Mail C.O.D.

4. Restricted Delivery? (Extra Fee) Yes

2. Article Number
(Transfer from service label)

7006 2150 0003 7328 5487

Public Notice

Esther Flora
44 Stinson Dr.
Corbin, KY 40701

Bluegrass Wireless LLC is a Kentucky limited liability company that markets its services as Bluegrass Cellular. Bluegrass Cellular has been serving Central Kentucky with wireless communications services for over 15 years.

Bluegrass Cellular is applying to the Public Service Commission of the Commonwealth of Kentucky (the "Commission") for a Certificate of Public Convenience and Necessity to construct and a new cell facility to provide cellular telephone service. This facility will include a 180 foot monopole to be located at 14889 A South U.S. 25 East, Corbin, Kentucky, 40701. A map showing the location is attached.

The Commission invites your comments regarding this proposed construction. Also, the Commission wants you to be aware of your right to intervene in this matter. Your comments and request for intervention should be addressed to:

**Executive Director's Office
Public Service Commission of Kentucky
P.O. Box 615
Frankfort, Kentucky, 40602.**

Please refer to case number 2007-00011 in your correspondence.

Bluegrass Cellular welcomes the opportunity to serve and provide wireless service in your community! (For more information, please check us out online at www.myblueworks.com)

SENDER: COMPLETE THIS SECTION	COMPLETE THIS SECTION ON DELIVERY
<ul style="list-style-type: none"> ■ Complete items 1, 2, and 3. Also complete item 4 if Restricted Delivery is desired. ■ Print your name and address on the reverse so that we can return the card to you. ■ Attach this card to the back of the mailpiece, or on the front if space permits. 	<p>A. Signature <input type="checkbox"/> Agent <input type="checkbox"/> Addressee</p> <p>X <i>Esther m. Flora</i></p> <p>B. Received by (<i>Printed Name</i>) C. Date of Delivery</p> <p style="text-align: right;">1-11-07</p>
<p>1. Article Addressed to:</p> <p style="text-align: center;">Esther Flora 44 Stinson Dr. Corbin, KY 40701</p>	<p>D. Is delivery address different from item 1? <input type="checkbox"/> Yes If YES, enter delivery address below: <input type="checkbox"/> No</p> <p>3. Service Type</p> <p><input type="checkbox"/> Certified Mail <input type="checkbox"/> Express Mail <input type="checkbox"/> Registered <input type="checkbox"/> Return Receipt for Merchandise <input type="checkbox"/> Insured Mail <input type="checkbox"/> C.O.D.</p> <p>4. Restricted Delivery? (<i>Extra Fee</i>) <input type="checkbox"/> Yes</p>
<p>2. Article Number (<i>Transfer from service label</i>)</p>	<p style="text-align: center;">7006 2150 0003 7328 5265</p>

Public Notice

Jones Freeman Partnership
P.O. Box 1546
Corbin, KY 40702

Bluegrass Wireless LLC is a Kentucky limited liability company that markets its services as Bluegrass Cellular. Bluegrass Cellular has been serving Central Kentucky with wireless communications services for over 15 years.

Bluegrass Cellular is applying to the Public Service Commission of the Commonwealth of Kentucky (the "Commission") for a Certificate of Public Convenience and Necessity to construct and a new cell facility to provide cellular telephone service. This facility will include a 180 foot monopole to be located at 14889 A South U.S. 25 East, Corbin, Kentucky, 40701. A map showing the location is attached.

The Commission invites your comments regarding this proposed construction. Also, the Commission wants you to be aware of your right to intervene in this matter. Your comments and request for intervention should be addressed to:

**Executive Director's Office
Public Service Commission of Kentucky
P.O. Box 615
Frankfort, Kentucky, 40602.**

Please refer to case number 2007-00011 in your correspondence.

Bluegrass Cellular welcomes the opportunity to serve and provide wireless service in your community! (For more information, please check us out online at www.myblueworks.com)



[Home](#) | [Help](#)

[Track & Confirm](#)

Track & Confirm

Search Results

Label/Receipt Number: **EV43 2591 336U S**
Status: **Delivered**

Your item was delivered at 9:41 AM on January 10, 2007 in CORBIN, KY 40701. The item was signed for by G SILER.

[Additional Details >](#)

[Return to USPS.com Home >](#)

Track & Confirm

Enter Label/Receipt Number.

Notification Options

Track & Confirm by email

Get current event information or updates for your item sent to you or others by email. [Go >](#)

Proof of Delivery

Verify who signed for your item by email, fax, or mail. [Go >](#)



POSTAL INSPECTORS
Preserving the Trust

[site map](#)

[contact us](#)

[government services](#)

[jobs](#)

[National & Premier Accounts](#)

Copyright © 1999-2004 USPS. All Rights Reserved. [Terms of Use](#) [Privacy Policy](#)



[Home](#) | [Help](#)

[Track & Confirm](#)

Track & Confirm

Search Results

Label/Receipt Number: **EV43 2591 336U S**

Detailed Results:

- Delivered, January 10, 2007, 9:41 am, CORBIN, KY 40701
- Notice Left, January 10, 2007, 8:03 am, CORBIN, KY 40702
- Arrival at Unit, January 10, 2007, 7:49 am, CORBIN, KY 40701
- Enroute, January 10, 2007, 3:08 am, LONDON, KY 40741
- Acceptance, January 09, 2007, 8:30 pm, CINCINNATI, OH 45275
- Enroute, January 09, 2007, 8:26 pm, CINCINNATI, OH 45275

[< Back](#)

[Return to USPS.com Home >](#)

Track & Confirm

Enter Label/Receipt Number.

Notification Options

Track & Confirm by email

Get current event information or updates for your item sent to you or others by email. [Go >](#)

Proof of Delivery

Verify who signed for your item by email, fax, or mail. [Go >](#)



POSTAL INSPECTORS
Preserving the Trust

[site map](#)

[contact us](#)

[government services](#)

[jobs](#)

[National & Premier Accounts](#)

Copyright © 1999-2004 USPS. All Rights Reserved. [Terms of Use](#) [Privacy Policy](#)

Public Notice

Guy R. Jones & Brien G. Freeman
P.O. Box 1546
Corbin, KY 40702

Bluegrass Wireless LLC is a Kentucky limited liability company that markets its services as Bluegrass Cellular. Bluegrass Cellular has been serving Central Kentucky with wireless communications services for over 15 years.

Bluegrass Cellular is applying to the Public Service Commission of the Commonwealth of Kentucky (the "Commission") for a Certificate of Public Convenience and Necessity to construct and a new cell facility to provide cellular telephone service. This facility will include a 180 foot monopole to be located at 14889 A South U.S. 25 East, Corbin, Kentucky, 40701. A map showing the location is attached.

The Commission invites your comments regarding this proposed construction. Also, the Commission wants you to be aware of your right to intervene in this matter. Your comments and request for intervention should be addressed to:

**Executive Director's Office
Public Service Commission of Kentucky
P.O. Box 615
Frankfort, Kentucky, 40602.**

Please refer to case number 2007-00011 in your correspondence.

Bluegrass Cellular welcomes the opportunity to serve and provide wireless service in your community! (For more information, please check us out online at www.myblueworks.com)



[Home](#) | [Help](#)

[Track & Confirm](#)

Track & Confirm

Search Results

Label/Receipt Number: **EV43 2591 375U S**
Status: **Delivered**

Your item was delivered at 9:41 AM on January 10, 2007 in CORBIN, KY 40701. The item was signed for by G SILER.

[Additional Details >](#)

[Return to USPS.com Home >](#)

Track & Confirm

Enter Label/Receipt Number.

Notification Options

Track & Confirm by email

Get current event information or updates for your item sent to you or others by email. [Go >](#)

Proof of Delivery

Verify who signed for your item by email, fax, or mail. [Go >](#)



POSTAL INSPECTORS
Preserving the Trust

[site map](#)

[contact us](#)

[government services](#)

[jobs](#)

[National & Premier Accounts](#)

Copyright © 1999-2004 USPS. All Rights Reserved. [Terms of Use](#) [Privacy Policy](#)

[Home](#) | [Help](#)[Track & Confirm](#)

Track & Confirm

Search Results

Label/Receipt Number: EV43 2591 375U S
Detailed Results:

- Delivered, January 10, 2007, 9:41 am, CORBIN, KY 40701
- Notice Left, January 10, 2007, 8:03 am, CORBIN, KY 40702
- Arrival at Unit, January 10, 2007, 7:49 am, CORBIN, KY 40701
- Enroute, January 10, 2007, 3:08 am, LONDON, KY 40741
- Acceptance, January 09, 2007, 8:30 pm, CINCINNATI, OH 45275
- Enroute, January 09, 2007, 8:26 pm, CINCINNATI, OH 45275

[< Back](#)[Return to USPS.com Home >](#)

Track & Confirm

Enter Label/Receipt Number.

Notification Options

Track & Confirm by email

Get current event information or updates for your item sent to you or others by email. [Go >](#)

Proof of Delivery

Verify who signed for your item by email, fax, or mail. [Go >](#)



POSTAL INSPECTORS
Preserving the Trust

[site map](#)[contact us](#)[government services](#)[jobs](#)[National & Premier Accounts](#)

Copyright © 1999-2004 USPS. All Rights Reserved. [Terms of Use](#) [Privacy Policy](#)

Public Notice

McDonald's Corporation
David Branscomb
P.O. Box 1506
Russell Springs, KY 42642

Bluegrass Wireless LLC is a Kentucky limited liability company that markets its services as Bluegrass Cellular. Bluegrass Cellular has been serving Central Kentucky with wireless communications services for over 15 years.

Bluegrass Cellular is applying to the Public Service Commission of the Commonwealth of Kentucky (the "Commission") for a Certificate of Public Convenience and Necessity to construct and a new cell facility to provide cellular telephone service. This facility will include a 180 foot monopole to be located at 14889 A South U.S. 25 East, Corbin, Kentucky, 40701. A map showing the location is attached.

The Commission invites your comments regarding this proposed construction. Also, the Commission wants you to be aware of your right to intervene in this matter. Your comments and request for intervention should be addressed to:

**Executive Director's Office
Public Service Commission of Kentucky
P.O. Box 615
Frankfort, Kentucky, 40602.**

Please refer to case number 2007-00011 in your correspondence.

Bluegrass Cellular welcomes the opportunity to serve and provide wireless service in your community! (For more information, please check us out online at www.myblueworks.com)



[Home](#) | [Help](#)

[Track & Confirm](#)

Track & Confirm

Search Results

Label/Receipt Number: **EV43 2591 322U S**
Status: **Delivered**

Your item was delivered at 10:10 AM on January 10, 2007 in RUSSELL SPRINGS, KY 42642. The item was signed for by D JOHNSON.

[Additional Details >](#)

[Return to USPS.com Home >](#)

Track & Confirm

Enter Label/Receipt Number.

Notification Options

Track & Confirm by email

Get current event information or updates for your item sent to you or others by email. [Go >](#)

Proof of Delivery

Verify who signed for your item by email, fax, or mail. [Go >](#)



POSTAL INSPECTORS
Preserving the Trust

[site map](#)

[contact us](#)

[government services](#)

[jobs](#)

[National & Premier Accounts](#)

Copyright © 1999-2004 USPS. All Rights Reserved. [Terms of Use](#) [Privacy Policy](#)



[Home](#) | [Help](#)

[Track & Confirm](#)

Track & Confirm

Search Results

Label/Receipt Number: EV43 2591 322U S

Detailed Results:

- Delivered, January 10, 2007, 10:10 am, RUSSELL SPRINGS, KY 42642
- Notice Left, January 10, 2007, 6:29 am, RUSSELL SPRINGS, KY 42642
- Arrival at Pick-Up-Point, January 10, 2007, 6:29 am, RUSSELL SPRINGS, KY 42642
- Arrival at Unit, January 10, 2007, 6:29 am, RUSSELL SPRINGS, KY 42642
- Enroute, January 10, 2007, 4:22 am, SOMERSET, KY 42501
- Acceptance, January 09, 2007, 8:30 pm, CINCINNATI, OH 45275
- Enroute, January 09, 2007, 8:26 pm, CINCINNATI, OH 45275

[< Back](#)

[Return to USPS.com Home >](#)

Track & Confirm

Enter Label/Receipt Number.

Notification Options

Track & Confirm by email

Get current event information or updates for your item sent to you or others by email. [Go >](#)

Proof of Delivery

Verify who signed for your item by email, fax, or mail. [Go >](#)



POSTAL INSPECTORS
Preserving the Trust

[site map](#)

[contact us](#)

[government services](#)

[jobs](#)

[National & Premier Accounts](#)

Copyright © 1999-2004 USPS. All Rights Reserved. [Terms of Use](#) [Privacy Policy](#)

Public Notice

Archland Property I, LLC
P.O. Box 1506
Russell Springs, KY 42642

Bluegrass Wireless LLC is a Kentucky limited liability company that markets its services as Bluegrass Cellular. Bluegrass Cellular has been serving Central Kentucky with wireless communications services for over 15 years.

Bluegrass Cellular is applying to the Public Service Commission of the Commonwealth of Kentucky (the "Commission") for a Certificate of Public Convenience and Necessity to construct and a new cell facility to provide cellular telephone service. This facility will include a 180 foot monopole to be located at 14889 A South U.S. 25 East, Corbin, Kentucky, 40701. A map showing the location is attached.

The Commission invites your comments regarding this proposed construction. Also, the Commission wants you to be aware of your right to intervene in this matter. Your comments and request for intervention should be addressed to:

**Executive Director's Office
Public Service Commission of Kentucky
P.O. Box 615
Frankfort, Kentucky, 40602.**

Please refer to case number 2007-00011 in your correspondence.

Bluegrass Cellular welcomes the opportunity to serve and provide wireless service in your community! (For more information, please check us out online at www.myblueworks.com)



[Home](#) | [Help](#)

[Track & Confirm](#)

Track & Confirm

Search Results

Label/Receipt Number: **EV43 2591 353U S**
Status: **Delivered**

Your item was delivered at 10:10 AM on January 10, 2007 in RUSSELL SPRINGS, KY 42642. The item was signed for by D JOHNSON.

[Additional Details >](#)

[Return to USPS.com Home >](#)

Track & Confirm

Enter Label/Receipt Number.

Notification Options

Track & Confirm by email

Get current event information or updates for your item sent to you or others by email. [Go >](#)

Proof of Delivery

Verify who signed for your item by email, fax, or mail. [Go >](#)



POSTAL INSPECTORS
Preserving the Trust

[site map](#)

[contact us](#)

[government services](#)

[jobs](#)

[National & Premier Accounts](#)

Copyright © 1999-2004 USPS. All Rights Reserved. [Terms of Use](#) [Privacy Policy](#)



[Home](#) | [Help](#)

[Track & Confirm](#)

Track & Confirm

Search Results

Label/Receipt Number: EV43 2591 353U S

Detailed Results:

- Delivered, January 10, 2007, 10:10 am, RUSSELL SPRINGS, KY 42642
- Notice Left, January 10, 2007, 6:29 am, RUSSELL SPRINGS, KY 42642
- Arrival at Pick-Up-Point, January 10, 2007, 6:29 am, RUSSELL SPRINGS, KY 42642
- Arrival at Unit, January 10, 2007, 6:29 am, RUSSELL SPRINGS, KY 42642
- Enroute, January 10, 2007, 4:22 am, SOMERSET, KY 42501
- Acceptance, January 09, 2007, 8:30 pm, CINCINNATI, OH 45275
- Enroute, January 09, 2007, 8:26 pm, CINCINNATI, OH 45275

[< Back](#)

[Return to USPS.com Home >](#)

Track & Confirm

Enter Label/Receipt Number.

Notification Options

Track & Confirm by email

Get current event information or updates for your item sent to you or others by email. [Go >](#)

Proof of Delivery

Verify who signed for your item by email, fax, or mail. [Go >](#)



POSTAL INSPECTORS
Preserving the Trust

[site map](#)

[contact us](#)

[government services](#)

[jobs](#)

[National & Premier Accounts](#)

Copyright © 1999-2004 USPS. All Rights Reserved. [Terms of Use](#) [Privacy Policy](#)

Public Notice

National City Bank of Kentucky
(American Fidelity Bank & Trust Co.)
P.O. Box 36000
Louisville, KY 40233-6000

Bluegrass Wireless LLC is a Kentucky limited liability company that markets its services as Bluegrass Cellular. Bluegrass Cellular has been serving Central Kentucky with wireless communications services for over 15 years.

Bluegrass Cellular is applying to the Public Service Commission of the Commonwealth of Kentucky (the "Commission") for a Certificate of Public Convenience and Necessity to construct and a new cell facility to provide cellular telephone service. This facility will include a 180 foot monopole to be located at 14889 A South U.S. 25 East, Corbin, Kentucky, 40701. A map showing the location is attached.

The Commission invites your comments regarding this proposed construction. Also, the Commission wants you to be aware of your right to intervene in this matter. Your comments and request for intervention should be addressed to:

**Executive Director's Office
Public Service Commission of Kentucky
P.O. Box 615
Frankfort, Kentucky, 40602.**

Please refer to case number 2007-00011 in your correspondence.

Bluegrass Cellular welcomes the opportunity to serve and provide wireless service in your community! (For more information, please check us out online at www.myblueworks.com)



[Home](#) | [Help](#)

[Track & Confirm](#)

Track & Confirm

Search Results

Label/Receipt Number: EV43 2591 340U S
Status: **Delivered**

Your item was delivered at 10:36 AM on January 10, 2007 in LOUISVILLE, KY 40233 to NAT CITY BANK 36000 . The item was signed for by B NAMCE.

[Track & Confirm](#)

Enter Label/Receipt Number.

[Additional Details >](#)

[Return to USPS.com Home >](#)

Notification Options

Track & Confirm by email

Get current event information or updates for your item sent to you or others by email. [Go >](#)

Proof of Delivery

Verify who signed for your item by email, fax, or mail. [Go >](#)



POSTAL INSPECTORS
Preserving the Trust

[site map](#)

[contact us](#)

[government services](#)

[jobs](#)

[National & Premier Accounts](#)

Copyright © 1999-2004 USPS. All Rights Reserved. [Terms of Use](#) [Privacy Policy](#)

[Home](#) | [Help](#)[Track & Confirm](#)

Track & Confirm

Search Results

Label/Receipt Number: EV43 2591 340U S

Detailed Results:

- Delivered, January 10, 2007, 10:36 am, LOUISVILLE, KY 40233
- Arrival at Pick-Up-Point, January 10, 2007, 5:57 am, LOUISVILLE, KY 40233
- Arrival at Unit, January 10, 2007, 5:56 am, LOUISVILLE, KY 40231
- Enroute, January 10, 2007, 4:02 am, LOUISVILLE, KY 40231
- Acceptance, January 09, 2007, 8:30 pm, CINCINNATI, OH 45275
- Enroute, January 09, 2007, 8:26 pm, CINCINNATI, OH 45275

[< Back](#)[Return to USPS.com Home >](#)

Track & Confirm

Enter Label/Receipt Number.

Notification Options

Track & Confirm by email

Get current event information or updates for your item sent to you or others by email. [Go >](#)

Proof of Delivery

Verify who signed for your item by email, fax, or mail. [Go >](#)POSTAL INSPECTORS
Preserving the Trust[site map](#)[contact us](#) [government services](#) [jobs](#) [National & Premier Accounts](#)
Copyright © 1999-2004 USPS. All Rights Reserved. [Terms of Use](#) [Privacy Policy](#)

Public Notice

Donald R. and June D. Pickard
P.O. Box 1179
Barbourville, KY 40906

Bluegrass Wireless LLC is a Kentucky limited liability company that markets its services as Bluegrass Cellular. Bluegrass Cellular has been serving Central Kentucky with wireless communications services for over 15 years.

Bluegrass Cellular is applying to the Public Service Commission of the Commonwealth of Kentucky (the "Commission") for a Certificate of Public Convenience and Necessity to construct and a new cell facility to provide cellular telephone service. This facility will include a 180 foot monopole to be located at 14889 A South U.S. 25 East, Corbin, Kentucky, 40701. A map showing the location is attached.

The Commission invites your comments regarding this proposed construction. Also, the Commission wants you to be aware of your right to intervene in this matter. Your comments and request for intervention should be addressed to:

**Executive Director's Office
Public Service Commission of Kentucky
P.O. Box 615
Frankfort, Kentucky, 40602.**

Please refer to case number 2007-00011 in your correspondence.

Bluegrass Cellular welcomes the opportunity to serve and provide wireless service in your community! (For more information, please check us out online at www.myblueworks.com)



[Home](#) | [Help](#)

[Track & Confirm](#)

Track & Confirm

Search Results

Label/Receipt Number: EV43 2591 384U S
Status: Delivered

Your item was delivered at 9:26 AM on January 10, 2007 in BARBOURVILLE, KY 40906. The item was signed for by J PICKARD.

[Additional Details >](#)

[Return to USPS.com Home >](#)

[Track & Confirm](#)

Enter Label/Receipt Number.

Notification Options

Track & Confirm by email

Get current event information or updates for your item sent to you or others by email. [Go >](#)

Proof of Delivery

Verify who signed for your item by email, fax, or mail. [Go >](#)



POSTAL INSPECTORS
Preserving the Trust

[site map](#)

[contact us](#)

[government services](#)

[jobs](#)

[National & Premier Accounts](#)

Copyright © 1999-2004 USPS. All Rights Reserved. [Terms of Use](#) [Privacy Policy](#)



[Home](#) | [Help](#)

[Track & Confirm](#)

Track & Confirm

Search Results

Label/Receipt Number: EV43 2591 384U S

Detailed Results:

- Delivered, January 10, 2007, 9:26 am, BARBOURVILLE, KY 40906
- Notice Left, January 10, 2007, 7:58 am, BARBOURVILLE, KY 40906
- Arrival at Unit, January 10, 2007, 6:25 am, BARBOURVILLE, KY 40906
- Enroute, January 10, 2007, 3:08 am, LONDON, KY 40741
- Acceptance, January 09, 2007, 8:30 pm, CINCINNATI, OH 45275
- Enroute, January 09, 2007, 8:26 pm, CINCINNATI, OH 45275

[< Back](#)

[Return to USPS.com Home >](#)

Track & Confirm

Enter Label/Receipt Number.

Notification Options

Track & Confirm by email

Get current event information or updates for your item sent to you or others by email. [Go >](#)

Proof of Delivery

Verify who signed for your item by email, fax, or mail. [Go >](#)



POSTAL INSPECTORS
Preserving the Trust

[site map](#)

[contact us](#)

[government services](#)

[jobs](#)

[National & Premier Accounts](#)

Copyright © 1999-2004 USPS. All Rights Reserved. [Terms of Use](#) [Privacy Policy](#)

Public Notice

Sarah Roman
44 Waco Dr.
Corbin, KY 40701

Bluegrass Wireless LLC is a Kentucky limited liability company that markets its services as Bluegrass Cellular. Bluegrass Cellular has been serving Central Kentucky with wireless communications services for over 15 years.

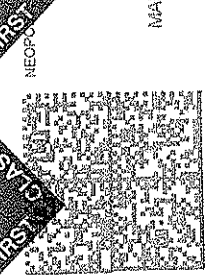
Bluegrass Cellular is applying to the Public Service Commission of the Commonwealth of Kentucky (the "Commission") for a Certificate of Public Convenience and Necessity to construct and a new cell facility to provide cellular telephone service. This facility will include a 180 foot monopole to be located at 14889 A South U.S. 25 East, Corbin, Kentucky, 40701. A map showing the location is attached.

The Commission invites your comments regarding this proposed construction. Also, the Commission wants you to be aware of your right to intervene in this matter. Your comments and request for intervention should be addressed to:

**Executive Director's Office
Public Service Commission of Kentucky
P.O. Box 615
Frankfort, Kentucky, 40602.**

Please refer to case number 2007-00011 in your correspondence.

Bluegrass Cellular welcomes the opportunity to serve and provide wireless service in your community! (For more information, please check us out online at www.myblueworks.com)



FIRST CLASS

FIRST CLASS

FIRST CLASS

FIRST CLASS

FIRST CLASS

FIRST CLASS

FIRST CLASS

DINSMORE & SHOHL LLP
ATTORNEYS AT LAW
1900 CHEMED CENTER
255 EAST FIFTH STREET
CINCINNATI OH 45202

7006 2150 0003 7326 5142

FIRST CLASS MAIL

Secret

*No Mail Box
SRF*

~~Sarah Roman
44 Waco Dr.
Corbin, KY 40701~~

A
C
S

- INSUFFICIENT ADDRESS
- ATTEMPTED NOT KNOWN
- NO SUCH NUMBER/ STREET
- NOT DELIVERABLE AS ADDRESSED
- UNABLE TO FORWARD

RTS
RETURN TO SENDER

Public Notice

Vacant
18 Piper Dr.
Corbin, KY 40701

Bluegrass Wireless LLC is a Kentucky limited liability company that markets its services as Bluegrass Cellular. Bluegrass Cellular has been serving Central Kentucky with wireless communications services for over 15 years.

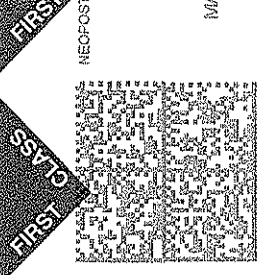
Bluegrass Cellular is applying to the Public Service Commission of the Commonwealth of Kentucky (the "Commission") for a Certificate of Public Convenience and Necessity to construct and a new cell facility to provide cellular telephone service. This facility will include a 180 foot monopole to be located at 14889 A South U.S. 25 East, Corbin, Kentucky, 40701. A map showing the location is attached.

The Commission invites your comments regarding this proposed construction. Also, the Commission wants you to be aware of your right to intervene in this matter. Your comments and request for intervention should be addressed to:

**Executive Director's Office
Public Service Commission of Kentucky
P.O. Box 615
Frankfort, Kentucky, 40602.**

Please refer to case number 2007-00011 in your correspondence.

Bluegrass Cellular welcomes the opportunity to serve and provide wireless service in your community! (For more information, please check us out online at www.myblueworks.com)



DINSMORE & SHOHL LLP

ATTORNEYS AT LAW
1900 CHEMED CENTER
255 EAST FIFTH STREET

CINCINNATI OH 45202

7006 2150 0003 7326 5500

FIRST CLASS MAIL


S. D. Peretzky

VAF SRF

Vacant
18 Piper Dr.
Corbin, KY 40701

- A INSUFFICIENT ADDRESS
- C ATTEMPTED NOT KNOWN
- S NO SUCH NUMBER/ STREET
- NOT DELIVERABLE AS ADDRESSED
- OTHER

RTS
RETURN TO SENDER



Public Notice

Alvin Trosper
44 Piper Dr.
Corbin, KY 40701

Bluegrass Wireless LLC is a Kentucky limited liability company that markets its services as Bluegrass Cellular. Bluegrass Cellular has been serving Central Kentucky with wireless communications services for over 15 years.

Bluegrass Cellular is applying to the Public Service Commission of the Commonwealth of Kentucky (the "Commission") for a Certificate of Public Convenience and Necessity to construct and a new cell facility to provide cellular telephone service. This facility will include a 180 foot monopole to be located at 14889 A South U.S. 25 East, Corbin, Kentucky, 40701. A map showing the location is attached.

The Commission invites your comments regarding this proposed construction. Also, the Commission wants you to be aware of your right to intervene in this matter. Your comments and request for intervention should be addressed to:

**Executive Director's Office
Public Service Commission of Kentucky
P.O. Box 615
Frankfort, Kentucky, 40602.**

Please refer to case number 2007-00011 in your correspondence.

Bluegrass Cellular welcomes the opportunity to serve and provide wireless service in your community! (For more information, please check us out online at www.myblueworks.com)

DINSMORE & SHOHL LLP
ATTORNEYS AT LAW
1900 CHEMED CENTER
255 EAST FIFTH STREET
CINCINNATI OH 45202

7006 2150 0003 7328 5043

FIRST CLASS MAIL

S. Beretka

*No Mail Box
S RF 27*

~~Alvin Trosper
44 Piper Dr.
Corbin, KY 40701~~

A
 C
 S

- INSUFFICIENT ADDRESS
 - ATTEMPTED NOT KNOWN
 - NO SUCH NUMBER/ STREET
 - NOT DELIVERABLE AS ADDRESSED
- UNABLE TO FORWARD

RTS
RETURN TO SENDER

Public Notice

Geneva Shelley
22 Maule Dr.
Corbin, KY 40701

Bluegrass Wireless LLC is a Kentucky limited liability company that markets its services as Bluegrass Cellular. Bluegrass Cellular has been serving Central Kentucky with wireless communications services for over 15 years.

Bluegrass Cellular is applying to the Public Service Commission of the Commonwealth of Kentucky (the "Commission") for a Certificate of Public Convenience and Necessity to construct and a new cell facility to provide cellular telephone service. This facility will include a 180 foot monopole to be located at 14889 A South U.S. 25 East, Corbin, Kentucky, 40701. A map showing the location is attached.

The Commission invites your comments regarding this proposed construction. Also, the Commission wants you to be aware of your right to intervene in this matter. Your comments and request for intervention should be addressed to:

**Executive Director's Office
Public Service Commission of Kentucky
P.O. Box 615
Frankfort, Kentucky, 40602.**

Please refer to case number 2007-00011 in your correspondence.

Bluegrass Cellular welcomes the opportunity to serve and provide wireless service in your community! (For more information, please check us out online at www.myblueworks.com)

DINSMORE & SHOHL LLP
ATTORNEYS AT LAW
1900 CHEMED CENTER
255 EAST FIFTH STREET
CINCINNATI OH 45202

7006 2150 0003 7328 5357

FIRST CLASS MAIL

L. Peretzky

*Edward
S R F D 7*

~~Geneva Shelley
22 Maule Dr.
Cordn, KY 40701~~

A INSUFFICIENT ADDRESS
 C ATTEMPTED NOT KNOWN
 S NO SUCH NUMBER/ STREET
 OTHER NOT DELIVERABLE AS ADDRESSED
- UNABLE TO FORWARD

RTS
RETURN TO SENDER



Public Notice

Tina Sharpe
63 Stinson Dr.
Corbin, KY 40701

Bluegrass Wireless LLC is a Kentucky limited liability company that markets its services as Bluegrass Cellular. Bluegrass Cellular has been serving Central Kentucky with wireless communications services for over 15 years.

Bluegrass Cellular is applying to the Public Service Commission of the Commonwealth of Kentucky (the "Commission") for a Certificate of Public Convenience and Necessity to construct and a new cell facility to provide cellular telephone service. This facility will include a 180 foot monopole to be located at 14889 A South U.S. 25 East, Corbin, Kentucky, 40701. A map showing the location is attached.

The Commission invites your comments regarding this proposed construction. Also, the Commission wants you to be aware of your right to intervene in this matter. Your comments and request for intervention should be addressed to:

**Executive Director's Office
Public Service Commission of Kentucky
P.O. Box 615
Frankfort, Kentucky, 40602.**

Please refer to case number 2007-00011 in your correspondence.

Bluegrass Cellular welcomes the opportunity to serve and provide wireless service in your community! (For more information, please check us out online at www.myblueworks.com)

DINSMORE & SHOHL LLP
ATTORNEYS AT LAW
1900 CHEMED CENTER
255 EAST FIFTH STREET
CINCINNATI OH 45202

7006 2150 0003 7326 5210

FIRST CLASS MAIL





L. Peretzka

M. A. N. A.

- A
 - C
 - S
- INSUFFICIENT ADDRESS
 ATTEMPTED NOT KNOWN
 NO SUCH NUMBER/ STREET
 NOT DELIVERABLE AS ADDRESSED
- UNABLE TO FORWARD

RTS
RETURN TO SENDER

(/)



FIRST CLASS

FIRST CLASS

FIRST CLASS

FIRST CLASS

FIRST CLASS

FIRST CLASS

FIRST CLASS

ASS

FIRST CLASS

FIRST CLASS

FIRST CLASS

FIRST CLASS

FIRST CLASS


FIRST CLASS

FIRST CLASS

FIRST CLASS

FIRST CLASS

SENDER: COMPLETE THIS SECTION		COMPLETE THIS SECTION ON DELIVERY	
<p>1. Article Addressed to:</p> <p>Tina Sharpe 63 Stinson Dr. Corbin, KY 40701</p>		<p>A. Signature <input checked="" type="checkbox"/> Agent</p> <p><input checked="" type="checkbox"/> Addressee</p>	
<p>2. Article Number (Transfer from service label)</p> <p>7006 2150 0003 7328 5210</p>		<p>B. Received by (Printed Name) _____ C. Date of Delivery _____</p>	
<p>PS Form 3811, February 2004</p>		<p>D. Is delivery address different from item 1? <input type="checkbox"/> Yes <input type="checkbox"/> No</p> <p>If YES, enter delivery address below: _____</p>	
<p>3. Service Type</p> <p><input type="checkbox"/> Certified Mail <input type="checkbox"/> Express Mail</p> <p><input type="checkbox"/> Registered <input type="checkbox"/> Return Receipt for Merchandise</p> <p><input type="checkbox"/> Insured Mail <input type="checkbox"/> C.O.D.</p>		<p>4. Restricted Delivery? (Extra Fee) <input type="checkbox"/> Yes</p>	
<p>Domestic Return Receipt</p>		<p>102595-02-M-1540</p>	



Public Notice

Irene Hinkle
33 Maule Dr.
Corbin, KY 40701

Bluegrass Wireless LLC is a Kentucky limited liability company that markets its services as Bluegrass Cellular. Bluegrass Cellular has been serving Central Kentucky with wireless communications services for over 15 years.

Bluegrass Cellular is applying to the Public Service Commission of the Commonwealth of Kentucky (the "Commission") for a Certificate of Public Convenience and Necessity to construct and a new cell facility to provide cellular telephone service. This facility will include a 180 foot monopole to be located at 14889 A South U.S. 25 East, Corbin, Kentucky, 40701. A map showing the location is attached.

The Commission invites your comments regarding this proposed construction. Also, the Commission wants you to be aware of your right to intervene in this matter. Your comments and request for intervention should be addressed to:

**Executive Director's Office
Public Service Commission of Kentucky
P.O. Box 615
Frankfort, Kentucky, 40602.**

Please refer to case number 2007-00011 in your correspondence.

Bluegrass Cellular welcomes the opportunity to serve and provide wireless service in your community! (For more information, please check us out online at www.myblueworks.com)

DINSMORE & SHOHL LLP
ATTORNEYS AT LAW
1900 CHEMED CENTER
255 EAST FIFTH STREET
CINCINNATI OH 45202

7006 2150 0003 7326 5302

FIRST CLASS MAIL

Irene Hinkle








A
 C
 S

- INSUFFICIENT ADDRESS
- ATTEMPTED NOT KNOWN
- NO SUCH NUMBER/ STREET
- NOT DELIVERABLE AS ADDRESSED
- UNABLE TO FORWARD

RTS
RETURN TO SENDER

1-11-07
1/17
1/26
1st NOTICE
2nd NOTICE

S. J. [Signature]



Public Notice

Lucy Roper
45 Waco Dr
Corbin, KY 40701

Bluegrass Wireless LLC is a Kentucky limited liability company that markets its services as Bluegrass Cellular. Bluegrass Cellular has been serving Central Kentucky with wireless communications services for over 15 years.

Bluegrass Cellular is applying to the Public Service Commission of the Commonwealth of Kentucky (the "Commission") for a *Certificate of Public Convenience and Necessity* to construct and a new cell facility to provide cellular telephone service. This facility will include a 180 foot monopole to be located at 14889 A South U.S. 25 East, Corbin, Kentucky, 40701. A map showing the location is attached.

The Commission invites your comments regarding this proposed construction. Also, the Commission wants you to be aware of your right to intervene in this matter. Your comments and request for intervention should be addressed to:

**Executive Director's Office
Public Service Commission of Kentucky
P.O. Box 615
Frankfort, Kentucky, 40602.**

Please refer to case number 2007-00011 in your correspondence.

Bluegrass Cellular welcomes the opportunity to serve and provide wireless service in your community! (For more information, please check us out online at www.myblueworks.com)

DINSMORE & SHOHL LLP
ATTORNEYS AT LAW
1900 CHEMED CENTER
255 EAST FIFTH STREET
CINCINNATI OH 45202

7006 2150 0003 7328 5081

FIRST CLASS MAIL

Percept








1-11-07
1/17
1/25


Lucy Roper
4E Wagon Dr.

- INSUFFICIENT ADDRESS
- ATTEMPTED NOT KNOWN
- NO SUCH NUMBER/ STREET
- NOT DELIVERABLE AS ADDRESSED
- UNABLE TO FORWARD

OTHER

GrubHub met
RTS
RETURN TO SENDER





Public Notice

Wayne Bryant
10 Cessna Dr.
Corbin, KY 40701

Bluegrass Wireless LLC is a Kentucky limited liability company that markets its services as Bluegrass Cellular. Bluegrass Cellular has been serving Central Kentucky with wireless communications services for over 15 years.

Bluegrass Cellular is applying to the Public Service Commission of the Commonwealth of Kentucky (the "Commission") for a Certificate of Public Convenience and Necessity to construct and a new cell facility to provide cellular telephone service. This facility will include a 180 foot monopole to be located at 14889 A South U.S. 25 East, Corbin, Kentucky, 40701. A map showing the location is attached.

The Commission invites your comments regarding this proposed construction. Also, the Commission wants you to be aware of your right to intervene in this matter. Your comments and request for intervention should be addressed to:

**Executive Director's Office
Public Service Commission of Kentucky
P.O. Box 615
Frankfort, Kentucky, 40602.**

Please refer to case number 2007-00011 in your correspondence.

Bluegrass Cellular welcomes the opportunity to serve and provide wireless service in your community! (For more information, please check us out online at www.myblueworks.com)

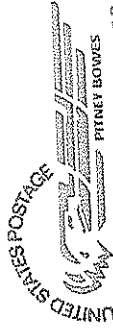
1400 PNC Plaza, 500 West Jefferson Street
Louisville, KY 40202

Dinsmore & Shohl LLP
ATTORNEYS

CERTIFIED MAIL™




7006 2760 0002 2334 7274



02 1A
0004608059
MAILED FROM ZIP CODE 40202

\$ 04.64⁰⁰

FEB 07 2007



2-9-07

Wayne Bryant
10 Cessna Dr.
Corbin, KY 40701


See Notice
2/14/07

NIXIE 403 1 25 03/01/07

RETURN TO SENDER
UNCLAIMED
UNABLE TO FORWARD

BC: 40202281050 *0770-05222-07-99





Dinsmore & Shohl LLP
ATTORNEYS

Kerry W. Ingle
502-540-2354
kerry.ingle@dinslaw.com

January 9, 2006

Via Certified Mail

Honorable J. M. Hall
Knox County Judge Executive
Courthouse
P.O. Box 173
Barbourville, Kentucky 40906

RE: Public Notice - Public Service Commission of Kentucky
Case No. 2007-00011

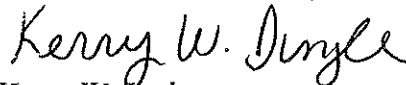
Bluegrass Wireless is applying to the Public Service Commission of Kentucky (the Commission") for a Certificate of Public Convenience and Necessity to propose construction and operation for a new facility to provide cellular radio telecommunications service in rural service area (RSA) #11 in Knox County. The facility will include a 180 ft. monopole and an equipment shelter to be located at 14889 A. South U.S. 25 E, Corbin, Kentucky, 40701. A map showing the location of the proposed new facility is enclosed.

The Commission invites your comments regarding the proposed construction. You also have the right to intervene in this matter.

Your comments and request for intervention should be addressed to: Executive Director's Office, Public Service Commission, P.O. Box 615, Frankfort, Kentucky 40602. Please refer to case number 2007-00011 in your correspondence.

Very truly yours,

DINSMORE & SHOHL LLP



Kerry W. Ingle
Paralegal

enclosure

kwi

SENDER: COMPLETE THIS SECTION	COMPLETE THIS SECTION ON DELIVERY	
<ul style="list-style-type: none"> ■ Complete items 1, 2, and 3. Also complete item 4 if Restricted Delivery is desired. ■ Print your name and address on the reverse so that we can return the card to you. ■ Attach this card to the back of the mailpiece, or on the front if space permits. 	<p>A. Signature <input type="checkbox"/> Agent <input type="checkbox"/> Addressee</p> <p><i>X Tammy Wine</i></p> <p>B. Received by (<i>Printed Name</i>) C. Date of Delivery</p> <p><i>Tammy Wine</i> <i>1-11-07</i></p> <p>D. Is delivery address different from item 1? <input type="checkbox"/> Yes If YES, enter delivery address below: <input type="checkbox"/> No</p>	
<p>1. Article Addressed to:</p> <p style="padding-left: 40px;">Honorable J.M. Hall Knox County Judge Executive Courthouse P.O. Box 173 Barbourville KY 40906</p>	<p>3. Service Type</p> <p><input type="checkbox"/> Certified Mail <input type="checkbox"/> Express Mail</p> <p><input type="checkbox"/> Registered <input type="checkbox"/> Return Receipt for Merchandise</p> <p><input type="checkbox"/> Insured Mail <input type="checkbox"/> C.O.D.</p> <p>4. Restricted Delivery? (<i>Extra Fee</i>) <input type="checkbox"/> Yes</p>	
<p>2. Article Number (<i>Transfer from service label</i>)</p>	<p style="text-align: center; font-size: 1.2em;">7005 3110 0000 6683 3728</p>	

PUBLIC NOTICE

Bluegrass Wireless LLC
proposes to
construct a cellular
communications

MONOPOLE

near this site. If you have any
questions, please contact:

Edward D. Smith
P.O. Box 262
1800 Highway
Washington, KY 40391
Classified Service
Telephone Area 606/338-2222
Cellular Service
P.O. Box 218
Washington, KY 40391

Please refer to P.S.C.

Case #2007-00011
in your correspondence.

PUBLIC NOTICE

Microsoft Windows 95
is proposed to
constitute a **computer
operating system**


MONOPOLY

in this case, if you have any
qualifications please contact:

Department of Justice
P.O. Box 1025
Washington, D.C. 20540
Telephone: (202) 502-1000

Please refer to P.S.C.

Case #2007-00011
in your correspondence.



Barbourville Mountain
The Advocate

P.O. BOX 190 • 214 KNOX STREET • BARBOURVILLE, KY 40906
PHONE (606) 546.9225 • FAX (606) 546.3175

NEWSPAPER AFFIDAVIT

I, Wanda Blevins
of The Barbourville Mountain Advocate newspaper, published at Barbourville, Kentucky, and having the largest general circulation of any newspaper in Knox County, Kentucky, do hereby certify that from my own knowledge and a check of the files of this newspaper that the advertisement of Notice Applying for A Certificate of Public Convenience & Necessity for Bluegrass Wireless LLC was inserted in The Barbourville Mountain Advocate on the following dates:

Date <u>Jan 11-07</u>	Page <u>6B</u>	Column <u>3-5</u>
Date <u>Jan 18-07</u>	Page <u>3B</u>	Column <u>5</u>
Date _____	Page _____	Column _____
Date _____	Page _____	Column _____

Signature Wanda Blevins

Subscribed and sworn to before me by Wanda Blevins
this 5th day of Feb, 2007.

Notary Public Lecie Carnes
My commission expires 11-16-09

Barbourville Mountain
The Advocate

P.O. BOX 190 • 214 KNOX STREET • BARBOURVILLE, KY 40906
PHONE (606) 546.9225 • FAX (606) 546.3175

NEWSPAPER AFFIDAVIT

I, Wanda Blevins

of The Barbourville Mountain Advocate newspaper, published at Barbourville, Kentucky, and having the largest general circulation of any newspaper in Knox County, Kentucky, do hereby certify that from my own knowledge and a check of the files of this newspaper that the advertisement of Notice Applying for a Certificate of

Public Convenience ^{NECESSITY} for Bluegrass Wireless LLC was inserted in The Barbourville Mountain Advocate on the following dates:

Date <u>1-11-07</u>	Page <u>6B</u>	Column <u>3-5</u>
Date _____	Page _____	Column _____
Date _____	Page _____	Column _____
Date _____	Page _____	Column _____

Signature Wanda Blevins

Subscribed and sworn to before me by Wanda Blevins
this 15th day of Jan, 2007.

Notary Public Lecia Carnus
My commission expires 11-16-09



charles@barbour

By the word: Prepaid - 30¢ per word for the first week, 25¢ each additional week; Billed Minimum Charge: 20 words per each insertion. The Advocate gladly accepts your check, debit card! You may place any credit card order by phone today!

NOTICES

LEGAL NOTICES

LEGAL NOTICES

LEGAL NOTICES

en filed for
jection at
tment of
Mining
in and
ment's
s b o r o
Office,
umberland
dlesboro,
5. Written
or objec-
t be filed
Director,
f Permits,
in Hollow;
South;

Frankfort, KY 40601.
All comments or
objections must be
received fifteen (15)
days of today's date.

2011p



NOTICE

Bluegrass Wireless
LLC is applying to the
Public Service
Commission of
Kentucky for a
Certificate of Public
Convenience and
Necessity to con-

struct and operate a
new facility to provide
cellular radio
telecommunications
service in rural ser-
vice area #11 of the
Commonwealth of
Kentucky (Corbin
Station Cell Site). The
facility is a 180 foot
monopole and an
equipment shelter to
be located at 14889
A U.S. 25 East,
Corbin, Kentucky,
40701. Your com-
ments and requests

for intervention
should be addressed
to: Executive
Director's Office,
Public Service
Commission, Post
Office Box 615, 211
Sower Boulevard,
Frankfort, Kentucky
40602. Please refer
to Case No. 2007-
00011 in your corre-
spondence.

2012p

...ace could be working for y
Call Wanda Blevins today

SERVICES C

GIFT AND FLORIST

**Uneeda's Gift
and Florist**

200 Cumberland Ave. Old Hickory

PLUMBING

**Bobby Mills
PLUMBING &
HEATING**

S



20T3P
21T1P
21T2P
21T3P

2006. This application covers an area of 2.9 acres of surface area and is located 0.2 mile southeast of Bimble in Knox County. The permit area is approximately 0.2 mile south from U.S. Route 25E's junction with Goodin Branch Road Route 856 and located 0.1 mile southeast of U.S. Route 25E. The latitude is 36E 52' 14". The longitude is 83E 49' 53". The letter of credit bond now in effect for this permit is \$10,000.00 of which 100 percent of this amount is requested to be

NOTICE
Bluegrass Wireless LLC is applying to the Public Service Commission of Kentucky for a Certificate of Public Convenience and Necessity to construct and operate a new facility to provide cellular radio telecommunications service in rural service area #11 of the Commonwealth of Kentucky (Corbin Station Cell Site). The facility is a 180 foot monopole and an equipment shelter to be located at 14889 A U.S. 25 East, Corbin, Kentucky, 40701. Your comments and requests for intervention should be addressed to: Executive Director's Office, Public Service Commission, Post Office Box 615, 211 Sower Boulevard, Frankfort, Kentucky 40602. Please refer to Case No. 2007-00011 in your correspondence.

STATEMENT OF NONDISCRIMINATION

The Cumberland Valley Electric, Inc. is the recipient of Federal Financial Assistance from the Rural Utilities Service (RUS), an agency of the U.S. Department of Agriculture, and is subject to the provisions of Title VI of the Civil Rights Act of 1964, as amended; Section 504 of the Rehabilitation Act of 1973, as amended; the Age Discrimination Act of 1975, as amended; and the rules of the U.S. Department of Agriculture.

"In accordance with Federal law and

TOTAL RECEIPTS
DISBURSEMENTS
TOTAL DISBURSE
EXCESS FEES
SHERIFF'S REPORT
KNOWLEDGE THE
SUBJECT TO AUDIT

Commonwealth of Kentucky
Department of Education
Office of District Support Services

To the Kentucky Board of Education,
In compliance with Kentucky Revised Statutes above named school district, hereby advised.
For rates that exceeded compensation least twice for two (2) consecutive weeks less than seven (7) days not more than.
An advertisement was placed in the _____ (date of second advertisement)

The public hearing was held on _____
For rates subject to recall, an addition by KRS 160.470 (8), and forty-five (45) percent.
If advertisement was required, the rate

Real Estate	Tangible*	Percentage
41.2	41.9	41.9

Motor Vehicle Tax Levy: **53**
Occupational Tax (KRS 160.695)
Does your Utility Gross Receipts

*Tangible Property (See Instructions)
Aircraft - Recreational & Non-Commercial
Watercraft - Non-Commercial

JUST SEE JUST PIES FROM TOWN!

Conveniently located custom brick features 3 bedrooms including a master suite with his and her walk in closets, full baths, cherry cabinets, watching appliances, hardwood flooring, tile, cathedral ceilings in living room, fireplace in family room, covered back patio, 2 car garage with extra storage, all on a 1+1/2 acre Higgins Hollow! Priced to sell owner for \$125,000! Serious buyers only may contact seller at 546-4444 night and 627-0400 during the day. Let this great deal pass you by!


ALCREST NURSING HOME


Long-term care facility, conveniently located in the Tri-County Area.
Full and Part Time Openings for:
RN/LPN
Excellent Salary, Vacation and Sick Benefits, Health and Life Insurance, and 401k Retirement
In an environment where quality care and service is delivered to both residents and employees, you - count on us!
PLEASE APPLY IN PERSON:
American Greeting Card Road, Corbin, Ky 40701
Phone: 606-528-8917, Fax: 606-528-0070

David Dietz, Administrator
Christy Jarboe, Director of Nursing

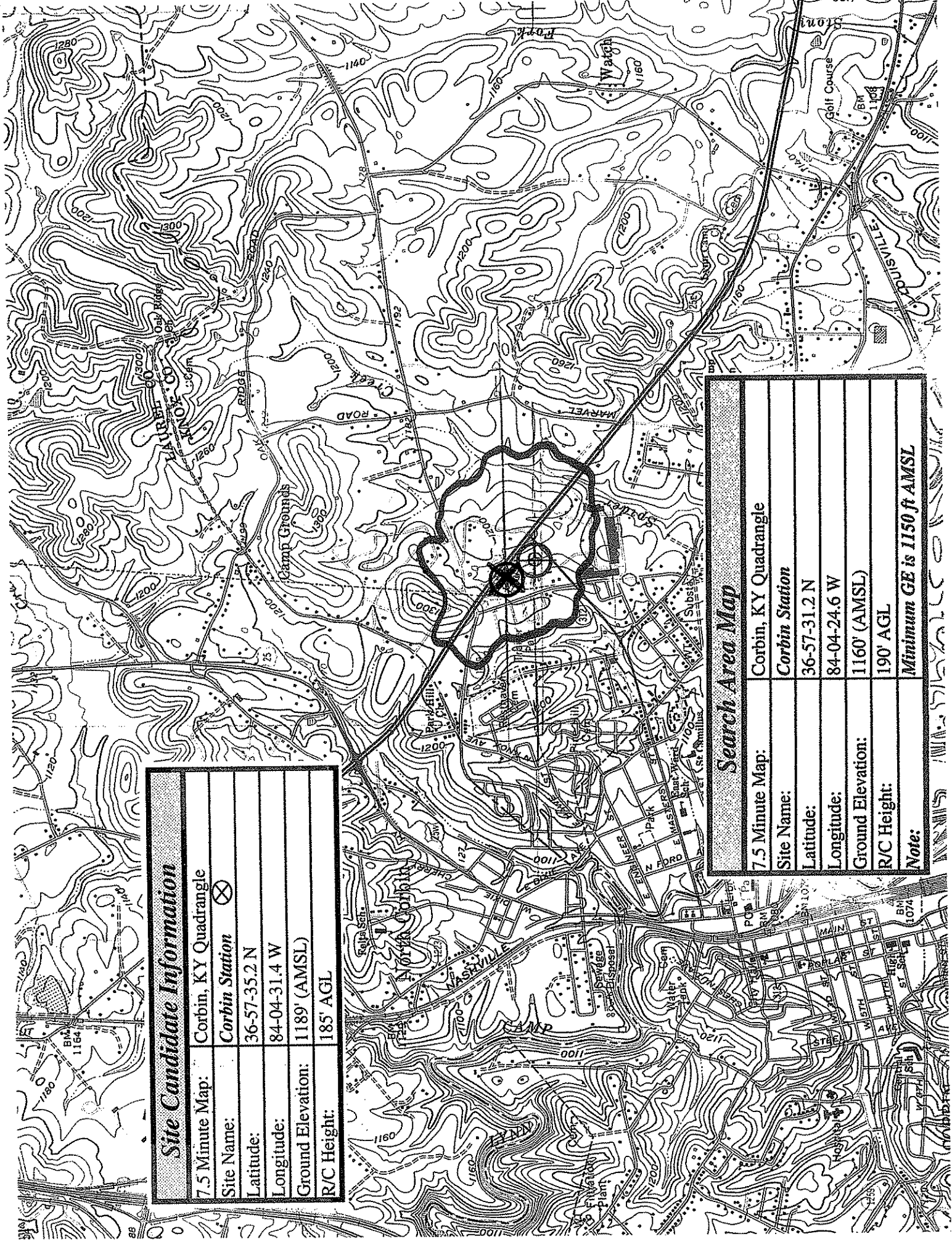
CHECK US OUT ON THE WORLD WIDE WEB AT

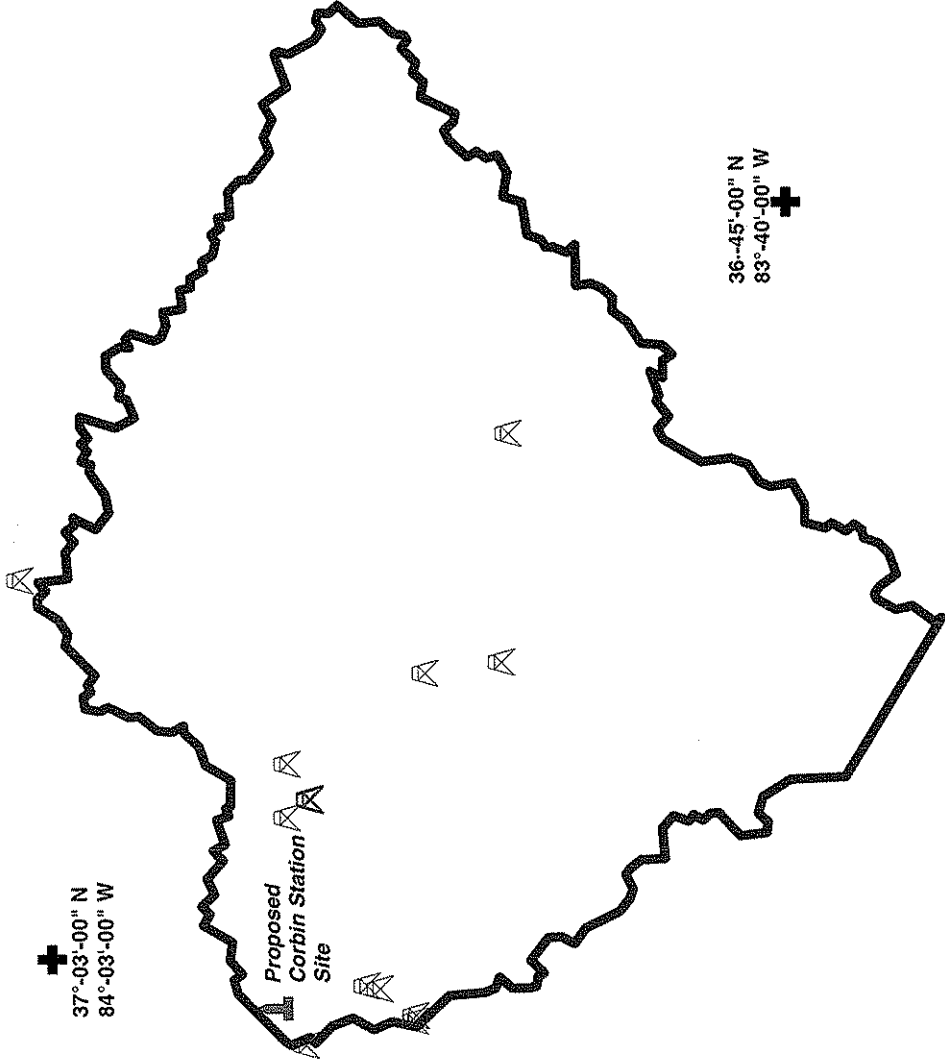
http://www.harbourvilleadvocate.com





Site Candidate Information	
7.5 Minute Map:	Corbin, KY Quadrangle
Site Name:	Corbin Station 
Latitude:	36-57-35.2 N
Longitude:	84-04-31.4 W
Ground Elevation:	1189' (AMSL)
R/C Height:	185' AGL

Search Area Map	
7.5 Minute Map:	Corbin, KY Quadrangle
Site Name:	Corbin Station
Latitude:	36-57-31.2 N
Longitude:	84-04-24.6 W
Ground Elevation:	1160' (AMSL)
R/C Height:	190' AGL
Note:	Minimum GE is 1150 ft AMSL









 37°-03'-00" N
 84°-03'-00" W

36°-45'-00" N
 83°-40'-00" W

Proposed
 Corbin Station
 Site



	Knox County Boundary
	Wireless Tower Locations Registered with the FCC
	Proposed Tower Location
	Tick Marks

Prepared By: LMGS Engineering 01/30/2007

**Information on Constructed Towers Registered with the FCC
in Knox County and 1/2 mile Area Outside of the County Boundary**

FCC Tower Reg. No.	North Latitude	West Longitude	City, State	Tower Owner
1003734	36-56-49.5	84-5-38.9	Corbin, KY	American Towers, Inc.
1043525	36-54-8	84-4-45	Woodbine, KY	Encore Communication
1043526	36-54-9	84-4-55	Woodbine, KY	Encore Communication DBA = FM
1043528	36-57-15	83-58-42	Gray, KY	Eubanks Realty CORP
1043634	36-53-51	83-54-19	Barbourville, KY	Litchfield County Cellular, INC. DBA = RAMCELL OF KENTUCKY
1043805	36-51-58.8	83-53-58.9	Barbourville, KY	NEW CINGULAR WIRELESS PCS, LLC
1044808	36-56-42	83-58-7	Gray, KY	KENTUCKY, COMMONWEALTH OF DBA = KY EMERGENCY WARNING SYSTEM KEWS
1052499	36-57-14.8	83-57-4.2	Gray, KY	NEW CINGULAR WIRELESS PCS, LLC
1201943	37-3-42.3	83-51-27.7	Manchester, KY	London Radio Service, Inc
1231917	36-56-40.6	83-58-8.7	Corbin, KY	C&C TOWER RENTAL
1244654	36-55-0.6	84-3-55.6	Corbin, KY	C&C Tower Rental,LLC
1246043	36-51-46.9	83-47-1.8	Flat Lick, KY	NEW CINGULAR WIRELESS PCS, LLC
1247122	36-55-19.4	84-3-50.4	Corbin, KY	NEW CINGULAR WIRELESS PCS, LLC
1256124	36-56-41.8	83-58-11	Gray, KY	American Towers, Inc.