

COMMONWEALTH OF KENTUCKY
BEFORE THE PUBLIC SERVICE COMMISSION

RECEIVED

DEC 19 2007

PUBLIC SERVICE
COMMISSION


APPLICATION OF NORTHERN KENTUCKY)
WATER DISTRICT FOR A CERTIFICATE OF) CASE NO.
CONVENIENCE AND NECESSITY FOR THE) 2006-00315
CONSTRUCTION OF SUBDISTRICT F WATER MAIN)
EXTENSIONS, FINANCING AND SURCHARGE)

RESPONSE TO STAFF REQUEST AND WAIVER OF HEARING

Northern Kentucky Water District (Northern), by counsel, pursuant to the Commission staff's request of December 17, 2007 provides the attached letter and schedule prepared by Richard Harrison, P.E. confirming the customer density for Campbell County sub districts.


Northern waives its request for a hearing and agrees to the Commission proceeding with the issuance of a final order in this matter.

SUBMITTED BY:


John N. Hughes
124 W. Todd St.
Frankfort, KY 40601

ATTORNEY FOR NORTHERN
KENTUCKY WATER DISTRICT

I certify that a copy of this Response was served on David Spenard, 1024 Capital Center Dr., Frankfort, KY 40601 by First Class mail the 19th day of December, 2007.


John N. Hughes

Northern Kentucky Water District

December 18, 2007

Ms. Beth O'Donnell
Executive Director
Kentucky Public Service Commission
211 Sower Blvd.
Frankfort, Kentucky 40601

Re: Case No. 2006-00315 – Sub-District F Informal Conference

Dear Ms. O'Donnell

Attached is an updated "Attachment A" which includes the Sub-District F Streets per the Commission's request. The Sub-District F Streets are placed in order based on number of customers per mile. As you can see, there are several streets, which do not fall into the upper area of the spreadsheet, please refer to the footnotes to help explain why.

The District works to prioritize the sub-districts based on customer per mile. For example, in Campbell County, existing Sub-District D has a customer per mile ratio of 24.71, the current Sub-District F has a customer per mile ratio of 24.69 if you pull out the Licking Pike streets (needed for hydraulic improvements for future extensions) and Flagg Springs (includes significant developer contribution), and it is projected that future Sub-District H should have a customer per mile ratio of 22.51. The customer density of this project, as with all others, is used as the initial guideline for determining the scope of the proposed sub district. Other factors that affect the final determination of the district boundaries are hydraulic considerations, such as inclusion of Licking Pike and customer demand, such as the additional payment for service by the Flagg Springs Market. As is shown by this information, the sub districts generally have lower customer density than the preceding one and the next expected sub district has a lower density than sub district F.

Hopefully this addresses the recent questions raised by the Commission Staff. Please feel free to contact me at (859) 578-5458 if you need additional information or clarification is needed regarding this matter.

Sincerely,



Richard Harrison, P.E.
Vice President of Engineering & Distribution

December 19, 2007


AFFIDAVIT

Affiant, Richard Harrison, appearing personally before me a notary public in and for the Commonwealth of Kentucky, after being sworn, states that the information in this letter is true and correct to his best knowledge and belief and that any information provided to him has been reviewed and verified to the extent possible.



Richard Harrison, P.E.

Subscribed, sworn, acknowledged and verified by Richard Harrison on the 19th day of December, 2007.



Notary Public

My Commission expires: 5/13/2011

Attachment A - Updated

Campbell County Unsevered Street Listing									
Sorted based on Density									
Updated to include Sub-District F Street - highlighted									
Full Listing									
Street	Comment:	Number of Unsevered (Miles)	Distance Estimated	City	Feet	Est \$	Customers per mile	Footnote	
		Households	Cost	Main	Foot				
Orlando	House #22 to D.E. (#15 has spiderline)	6	0.10	Alexandria	528	36,960.00	70.00	60.00	
JoAnn Lane	Indian Trace to dead end	19	0.40	Unincorporated	2112	147,840.00	70.00	47.50	
Lauren	Creek Trace (Rt. 536) to D.E.	18	0.40	Unincorporated	2112	147,840.00	70.00	45.00	
Coy	Maddox to D.E.	12	0.30	Unincorporated	1584	108,522.58	70.00	40.00	
Country Lake	AA Highway to dead end	4	0.10	California/Uninc	528	36,960.00	70.00	40.00	
Creektrace Rd. (Pond Creek)	From Indian Trace Rd. to Bridge	20	0.50	Unincorporated	2640	184,800.00	70.00	40.00	
Rifle Range Rd.	From Licking Pike to bridge	26	0.80	Unincorporated	4224	295,680.00	70.00	32.50	
Creektrace Rd. (Pond Creek)	From John Miller Rd. to Indian Trace Rd.	6	0.20	Unincorporated	1056	73,920.00	70.00	30.00	
Blangey Rd	Blangey Rd	14	0.50	Brent	2640	184,800.00	70.00	28.00	
Steffen Road	#534 to dead end	11	0.40	Unincorporated	2112	147,840.00	70.00	27.50	1
Overlook	Fire hydrant to Licking Pike (#18 served)	4	0.15	Newport	792	55,440.00	70.00	26.67	
Reis Lane (Decker Rd.)	Reis Ridge (Decker) to Dead end	8	0.30	Unincorporated	1584	110,880.00	70.00	26.67	
Grandview Road	From #1843 to AA Hwy. (Incl Amy Lou)	43	1.60	Unincorporated	8448	591,360.00	70.00	25.29	1
Indian Trace Rd.	Indian Trace Rd. (From Creek Trace (Pond Cr.))	15	0.60	Unincorporated	3168	221,760.00	70.00	25.00	
Schababere Hill	From Wesley Chapel Rd. to Daniels Rd	16	0.65	Unincorporated	3432	240,240.00	70.00	24.62	
Bakerfield Rd.	Off of Boone Smith Rd.	22	0.90	Unincorporated	4752	332,640.00	70.00	24.44	
Anderson Trace	Barrs Branch to D.E.	10	0.45	Alexandria	2376	166,320.00	70.00	22.22	
Trapp-Murman	Johnson to D.E.	10	0.45	Unincorporated	2376	166,320.00	70.00	22.22	
Upper Lick Branch Rd.	From Grandview to driveway past #2274	10	0.45	Unincorporated	2376	166,320.00	70.00	22.22	
Hissem Rd.	From Nagel to Aulick	11	0.50	Unincorporated	2640	184,800.00	70.00	22.00	
Enzweiler Road	From last fire hydrant to #124	13	0.60	Alexandria	1270	88,900.00	70.00	21.67	
Hack Road	From Upper Tug Fork to Dead End	15	0.70	Unincorporated	3596	256,720.00	70.00	21.43	1
Muirn Rd	Aulick to dead end	15	0.70	Unincorporated	3696	258,720.00	70.00	21.43	
West Main Street (Alex.)	end of existing line to Licking Pike	10	0.50	Alexandria	2640	184,800.00	70.00	20.00	1
Harrisburg Hill	From Lees to Pleasant Rdg. Rd.	22	1.10	Unincorporated	5808	406,560.00	70.00	20.00	
Harrisburg Hill	From Pleasant Ridge to dead end	10	0.50	Unincorporated	2640	184,800.00	70.00	20.00	
Indian Trace Rd.	From Pleasent Ridge to End of road)	18	0.90	Unincorporated	4752	332,640.00	70.00	20.00	
John Miller	From Creek Trace to dead end	10	0.50	Unincorporated	2640	184,800.00	70.00	20.00	
Kappas Drive	Lauren to Dead End	8	0.40	Unincorporated	2112	147,840.00	70.00	20.00	
Kennedy	From Daniels to dead end	2	0.10	Unincorporated	528	36,960.00	70.00	20.00	
Mystic Rose (Gunkle Rd. #2)	Gunkle Rd. to dead end	8	0.40	Melbourne	2112	147,840.00	70.00	20.00	
Picnic Road	From Wagner Rd. To end of road	2	0.1	Unincorporated	528	36,960.00	70.00	20.00	
Pleasant Rdg. Rd.	From Visalia Rd to Lees Rd	10	0.50	Unincorporated	2640	184,800.00	70.00	20.00	
Reis Ridge	From Shaw Goetz to Reis Lane (Decker Rd)	10	0.50	Unincorporated	2640	184,800.00	70.00	20.00	
Reis Ridge	From Reis Lane (Decker Rd) to end of road	10	0.50	Unincorporated	2640	184,800.00	70.00	20.00	
Riley Road (old)	From 4 mile (upper end) to 2nd house	2	0.10	Unincorporated	528	36,960.00	70.00	20.00	
Stonehouse Rd. (4&12 Mile)	Lower Grandview to A.A Hwy	5	0.25	Unincorporated	1320	92,400.00	70.00	20.00	
Dodsworth Ln.	Dodsworth Ln.	25	1.30	Unincorporated	6864	480,480.00	70.00	19.23	
Wesley Chapel Rd	(Route 10)	33	1.80	Unincorporated	9504	665,280.00	70.00	18.33	
Licking Pike	Trapp Road to Rifle Range	31	1.70	Unincorporated	8976	628,320.00	70.00	18.24	2
Demossville Rd.	from Aulick to dead end	20	1.10	Unincorporated	5808	406,560.00	70.00	18.18	

Campbell County Unsevered Street Listing

Sorted based on Density

Updated to include Sub-District F Street - highlighted

Full Listing

Attachment A - Updated

Street	Comment:	Number of Unserved Households	Distance (Miles)	Estimated Project Cost	City	Feet of Main Foot	Est \$ per mile	Customers per mile	Footnote
Shaw Goetz Rd.	From Reis Ridge Rd. to Flagg Springs Pike (Rt 8)	20	1.10	\$ 406,560.00	Unincorporated	5808	70.00	18.18	
Licking Pike	Existing 8" to Ripple Creek	7	0.40	\$ 147,840.00	Unincorporated	2112	70.00	17.50	2
Aulick Rd.	From End of PCWD service Area to Muinn Rd.	12	0.70	\$ 258,720.00	Unincorporated	3696	70.00	17.14	
Boone Smith Rd.	From Bakerfield Rd. to PCWD end of line (#873)	12	0.70	\$ 258,720.00	Unincorporated	3696	70.00	17.14	
Lees Road	From Tarvin Rd. to Harrisburg Hill Rd.	12	0.70	\$ 258,720.00	Unincorporated	3696	70.00	17.14	
Lower Grandview Rd.	from Stone House to dead end	5	0.30	\$ 110,880.00	Unincorporated	1584	70.00	16.67	
Wesley Chapel Rd.	From Calif. Cr. Rds. To Schababerle Hill	18	1.10	\$ 406,560.00	Unincorporated	5808	70.00	16.36	
Burns Rd.	From Flatwoods Rd. to St. Route 154	32	2.00	\$ 739,200.00	Unincorporated	10560	70.00	16.00	
Daniels Rd.	From Schababerle Hill to #3185	16	1.00	\$ 369,600.00	Unincorporated	5280	70.00	16.00	
Tower Hill Rd.	From Rt. 8 to Watchpoint	4	0.25	\$ 92,400.00	Ft. Thomas	1320	70.00	16.00	
Baynum Hill Rd.	Baynum Hill Rd.	11	0.70	\$ 258,720.00	Unincorporated	3696	70.00	15.71	
Maddox Rd.	Madonna to dead end	11	0.70	\$ 258,720.00	Claryville	3696	70.00	15.71	
California Cross Rds.	From Bezold Rd to #2038	7	0.45	\$ 166,320.00	California/Uninc	2376	70.00	15.56	
Barrs Branch Rd.	From End of line on Barrs Br. To Flagg Springs	17	1.10	\$ 406,560.00	Alexandria	5808	70.00	15.45	
Pleasant Rdg. Rd.	From Lees Rd. to Harrisburg Hill Rd.	17	1.10	\$ 406,560.00	Unincorporated	5808	70.00	15.45	
Visalia Road	Pleasant Ridge to Pond Creek	20	1.30	\$ 480,480.00	Unincorporated	6864	70.00	15.38	
Flagg Springs (Route 10)	From Smith Rd. to Short Cut Rd. (A. Hwy)	15	0.97	\$ 357,000.00	Unincorporated	5100	70.00	15.00	3
Bezold Rd.	From Burns Rd to California Cr. Rds.	15	1.00	\$ 369,600.00	Unincorporated	5280	70.00	15.00	
Boone Smith Rd.	From Pleasant Rdg Rd to Bakerfield Rd	3	0.20	\$ 73,920.00	Unincorporated	1056	70.00	15.00	
Clay Rdg. Rd.	From Wolf Rd. to Pleasant Rdg Rd.	9	0.60	\$ 221,760.00	Unincorporated	3168	70.00	15.00	
Clay Rdg. Rd.	From Pleasant Rdg Rd. to Morningview Rd	12	0.80	\$ 295,680.00	Unincorporated	4224	70.00	15.00	
Haubner Rd.	from Fischer to dead end	12	0.80	\$ 295,680.00	Unincorporated	4224	70.00	15.00	
Hidden Valley	from Murnan to dead end	15	1.00	\$ 369,600.00	Unincorporated	5280	70.00	15.00	
Lees Road	From Pleasant Rdg. Rd. To Tarvin Rd.	15	1.00	\$ 369,600.00	Unincorporated	5280	70.00	15.00	
Poplar Thicket Rd.	Licking Pike to #446	15	1.00	\$ 369,600.00	Unincorporated	5280	70.00	15.00	
Rt 8	Winters Lane to End of line near Ky-1998	9	0.60	\$ 221,760.00	Brent	3168	70.00	15.00	
Rt 8	From end of line #7610 to Oneonta Rd.	6	0.40	\$ 147,840.00	California/Uninc	2112	70.00	15.00	
Truesdell Rd.	Box 7568 to Oneonta	15	1.00	\$ 369,600.00	Meibourne	5280	70.00	15.00	
Wish Rd.	From Fischer to dead end	9	0.60	\$ 221,760.00	Unincorporated	3168	70.00	15.00	
Wolf Road	From Clay Rdg. Rd. to end of road	9	0.60	\$ 221,760.00	Unincorporated	3168	70.00	15.00	
Pleasant Rdg. Rd.	From Boone Smith Road to Clay Rdg. Rd.	19	1.30	\$ 480,480.00	Unincorporated	6864	70.00	14.62	
Nagel Rd.	From Ridge View Estates to Hissem Rd.	10	0.70	\$ 258,720.00	Unincorporated	3696	70.00	14.29	
Blue Sky Lane	Poplar Thicket to Dead End	2	0.15	\$ 55,440.00	Unincorporated	792	70.00	13.33	
Burns Rd.	from Flatwoods Rd. to Bezold Rd.	16	1.20	\$ 443,520.00	Unincorporated	6336	70.00	13.33	
Gunkle Rd. (Gunkle #1)	Nine Mile Road to dead end	8	0.60	\$ 221,760.00	Meibourne	3168	70.00	13.33	
Shaw-Hess Rd	From end of line on Shaw Hess to #10280	2	0.15	\$ 55,440.00	Unincorporated	792	70.00	13.33	
Oneonta Rd.	From Rt.8 to Truesdale	10	0.80	\$ 295,680.00	California/Uninc	4224	70.00	12.50	
Pond Creek Road	From Bridge to Visalia Rd.	15	1.20	\$ 443,520.00	Unincorporated	6336	70.00	12.50	
Pond Creek Road	From Visalia Rd. to #11707	25	2.00	\$ 739,200.00	Unincorporated	10560	70.00	12.50	
Poplar Thicket Rd.	#466 to Dead End	16	1.30	\$ 480,480.00	Unincorporated	6864	70.00	12.31	

Attachment A - Updated

Street	Comment:	Number of Unserviced Households	Distance (Miles)	Estimated Project Cost	City	Feet of Main	Est \$ per Foot	Customers per mile	Footnote
Stonehouse Rd. (4.812 Mile)	A A Hwy. to Flaggs Springs Pike (Route 10)	11	0.90	\$ 332,640.00	Unincorporated	4752	70.00	12.22	
Wagoner (Dead Timber Rd. #2)	from end of line To Newberry (Wagner)	7	0.60	\$ 221,760.00	Alexandria	3168	70.00	11.67	
3 Mile Road	Gibson Road to Tessner	8	0.7	\$ 258,720.00	Wildier	3696	70.00	11.43	
Bob-White Lane	Bob-White Lane	8	0.70	\$ 258,720.00	Unincorporated	3696	70.00	11.43	
Tippenhauer Rd.	From #211 to end of road	16	1.40	\$ 517,440.00	Cold Spring	7392	70.00	11.43	
Fisher Rd	From Wish Rd to Habner Rd.	11	1.00	\$ 369,600.00	Unincorporated	5280	70.00	11.00	
Vineyard (Gunkle Rd. #3)	From Ten Mile (#6752) to #6566	7	0.65	\$ 240,240.00	Melbourne	3432	70.00	10.77	
Decker Rd.	from Bezold Rd. to dead end	2	0.20	\$ 73,920.00	Unincorporated	1056	70.00	10.00	
Kennedy	From Flag Springs to dead end	2	0.20	\$ 73,920.00	Unincorporated	1056	70.00	10.00	
Kenton Station Rd.	From Lees to Pleasant Rdg. Rd.	9	0.90	\$ 332,640.00	Unincorporated	4752	70.00	10.00	
Koehler Rd	From Calif. Cr. Rds. to Flaggs Springs (Route 154)	9	0.90	\$ 332,640.00	California/Uninc	4752	70.00	10.00	
Ky. State Route 154	From Burns to PCWD Service area.	10	1.00	\$ 369,600.00	Unincorporated	5280	70.00	10.00	
Lick Hill	AA Highway to dead end	1	0.10	\$ 36,960.00	California/Uninc	528	70.00	10.00	
Losey Rd.	Licking Pike to #901	3	0.30	\$ 110,880.00	Unincorporated	1584	70.00	10.00	
Neises	From Rt. 8 to dead end	2	0.20	\$ 73,920.00	Unincorporated	1056	70.00	10.00	
Newkirk Road	From Fischer to Peach Grove Road (KY 154)	3	0.30	\$ 110,880.00	Unincorporated	1584	70.00	10.00	
Oneonta Rd.	From Truestate to Washington Tr. Rd.	7	0.70	\$ 258,720.00	Unincorporated	3696	70.00	10.00	
Washington Tr. Rd South End	End of 3" line to A. Hwy.	8	0.80	\$ 295,680.00	California/Uninc	4224	70.00	10.00	
Siry Road	From Flatwoods Rd. to End of PCWD Line at	19	2.00	\$ 739,200.00	Unincorporated	10560	70.00	9.50	
Painter Rd	From #3735 to Route 8	8	0.85	\$ 314,160.00	California/Uninc	4488	70.00	9.41	
Fisher Rd	From Habner Rd. to #13634	13	1.40	\$ 517,440.00	Unincorporated	7392	70.00	9.29	
Fender Rd.	Fender Rd.	8	0.90	\$ 332,640.00	Melbourne	4752	70.00	8.89	
Hissem Rd.	From Fairlane to Nagel	8	0.90	\$ 332,640.00	Unincorporated	4752	70.00	8.89	
Morningview Rd.	From bridge to end of road	17	2.00	\$ 739,200.00	Unincorporated	10560	70.00	8.50	
Pleasant Rdg. Rd.	Clay Ridge to dead end.	15	1.80	\$ 665,280.00	Unincorporated	9504	70.00	8.33	
Licking Pike	Rifle Range to Sub-D	7	0.85	\$ 314,160.00	Unincorporated	4488	70.00	8.24	2
Fisher Rd	From Bezold Rd to Wish Rd	2	0.25	\$ 92,400.00	Unincorporated	1320	70.00	8.00	
Licking Pike	Aspen to North	4	0.50	\$ 184,800.00	Wildier	2640	70.00	8.00	
Aulick Rd.	From Munn Rd. to Demossville Rd.	3	0.40	\$ 147,840.00	Unincorporated	2112	70.00	7.50	
Lees Road	From Harmsburg Hill Rd. to Kenton Station	3	0.40	\$ 147,840.00	Unincorporated	2112	70.00	7.50	
Clay Rdg. Rd.	From Morningview Rd. Giffen Fords Rd.	5	0.70	\$ 258,720.00	Unincorporated	3696	70.00	7.14	
Rt.8	Oneonta to Painter Rd.	11	1.60	\$ 591,360.00	California/Uninc	8448	70.00	6.88	
Burger Road	Gunkle Rd. to dead end	4	0.60	\$ 221,760.00	Unincorporated	3168	70.00	6.67	
California Cross Rds.	From Washington Tr. Rd. to #3765	4	0.60	\$ 221,760.00	Calif.(Residents	3168	70.00	6.67	
Enzweiler Road	From #124 to dead end - East of AA Hwy	4	0.60	\$ 132,860.00	Alexandria	1898	70.00	6.67	
Flaggs Springs (Route 10)	From Daniels Road to Pendleton Co. Line	4	0.60	\$ 221,760.00	Unincorporated	3168	70.00	6.67	
Branch Lick (Lower Lick Branch)	from Stone House to dead end	5	0.80	\$ 295,680.00	Unincorporated	4224	70.00	6.25	
Creektrace Rd. (Pond Creek)	From Licking Pike to John Miller Rd.	10	1.60	\$ 591,360.00	Unincorporated	8448	70.00	6.25	
Shaw Goetz Rd.	From Reis Ridge Rd. to California Cross Rds.	11	1.80	\$ 665,280.00	Unincorporated	9504	70.00	6.11	
Rt.8	End of existing line (#11927) to county line	6	1.00	\$ 369,600.00	Mentor	5280	70.00	6.00	
Wagoner (Dead Timber Rd. #2)	From Newberry Road (Dead Timber Rd.) to	10	1.70	\$ 628,320.00	California/Uninc	8976	70.00	5.88	
Stonehouse Rd. (4.812 Mile)	Oneonta Rd. to Lower Grandview	2	0.35	\$ 129,360.00	Unincorporated	1848	70.00	5.71	
Upper Lick Branch Rd.	From driveway past #2274 to AA Hwy	2	0.35	\$ 129,360.00	Unincorporated	1848	70.00	5.71	
Daniels Rd.	From #3185 to Flaggs Springs Pike (Route 10)	6	1.10	\$ 406,560.00	Unincorporated	5808	70.00	5.45	
California Cross Rds.	From Shaw Goetz Rd. to #2038	3	0.60	\$ 221,760.00	California/Uninc	3168	70.00	5.00	

Attachment A - Updated

Street	Comment	Number of Unserviced Households	Distance (Miles)	Estimated Project Cost	City	Feet		Est \$ per Foot	Customers per mile	Footnote
						Main	Foot			
Hissean Rd.	From Failiane to County Line from Wagner Rd. To end of road	2	0.40	\$ 147,840.00	Unincorporated	2112		70.00	5.00	
Newberry (Dead Timber Rd. #2)	Owl Creek Rd.	3	0.60	\$ 221,760.00	California/Uninc	3168		70.00	5.00	
Owl Creek Rd.	From #11707 to Kenton station Rd.	6	1.20	\$ 443,520.00	Silver Grove	6336		70.00	5.00	
Pond Creek Road	From Kenton Station Rd. to Clay Rdg. Rd.	6	1.20	\$ 443,520.00	Unincorporated	6336		70.00	5.00	
Wolf Road	From Phillips Creek Rd. (Schmudde) to Licking	7	1.40	\$ 517,440.00	Unincorporated	7392		70.00	5.00	
Tarvin Rd. (Schmudde)	KY 9 to existing dead end	3	0.70	\$ 258,720.00	Unincorporated	3696		70.00	4.29	
Low Gap Rd	Box 11053 to Tarvin Road	2	0.20	\$ 73,920.00	Unincorporated	1066		70.00	4.00	
Phillips Cr. Rd. (Schmudde)	From Lees Rd to Phillips Creek Rd.	4	1.00	\$ 369,600.00	Unincorporated	5280		70.00	4.00	
Tarvin Rd. (Schmudde)	From Harrisburg Hill Rd. to Kenton Station Rd.	2	0.50	\$ 184,800.00	Unincorporated	2640		70.00	4.00	
Pleasant Rdg. Rd.	From Daniels Rd. to Flagg Springs Pike (Route	4	1.10	\$ 406,560.00	Unincorporated	5808		70.00	3.64	
Schababerle Hill	Riley School to CC Small Engine	5	1.40	\$ 517,440.00	Unincorporated	7392		70.00	3.57	
US 27	From #6566 to #6436 (to end of line)	1	0.30	\$ 110,880.00	Unincorporated	1584		70.00	3.33	
Vineyard (Gunkle Rd. #3)	From Pleasant Rdg. Rd. to Pond Cr. Rd.	1	0.30	\$ 110,880.00	Meibourne	1584		70.00	3.33	
Kenton Station Rd	Lester Ln. to #617	3	1.00	\$ 369,600.00	Unincorporated	5280		70.00	3.00	
Rt.8	From Race Track Rd. to Burns Rd	3	1.00	\$ 369,600.00	Ft. Thomas	5280		70.00	3.00	
Flatwoods Rd	From Short Cut Rd. (A. A. Hwy. Connector) to	4	1.50	\$ 594,400.00	Unincorporated	7920		70.00	2.67	
Flagg Springs (Route 10)	Nelson to Woodruff Dr.	1	0.50	\$ 184,800.00	Unincorporated	2640		70.00	2.00	
Four Mile Pike	Tower Hill to Lester Ln.	2	1.00	\$ 369,600.00	Alexandria	5280		70.00	2.00	
Rt.8	From Washington Tr. Rd to #3735	1	0.60	\$ 221,760.00	Ft. Thomas	3168		70.00	1.67	
Painter Rd	Smith Road to Grandview Road	1	0.65	\$ 240,240.00	California/Uninc	3432		70.00	1.54	
A.A.Hwy	California Cross Road to dead end	9	6.70	\$ 2,476,320.00	Will/Cld Sprng/A	35376		70.00	1.34	
Gubser Mill Road	CC Small Engine to south Licking pike	1	0.80	\$ 295,680.00	California/Uninc	4224		70.00	1.25	
US 27	Grandview Road to Murnan Road (overpass)	1	0.95	\$ 351,120.00	Unincorporated	5016		70.00	1.05	
A.A.Hwy	New Richmond Road to (south) D.E. of 3"	7	6.90	\$ 2,550,240.00	Will/Cld Sprng/A	36432		70.00	1.01	
Rt.8	Dry Creek to Ivy Ridge	1	1.40	\$ 517,440.00	Unincorporated	7392		70.00	0.71	
A.A.Hwy	Pendleton Only line to Smith Road	0	1.00	\$ 369,600.00	Cold Spring	5280		70.00	0.00	
A.A.Hwy	From U.S. 27 to Licking Pike	0	1.80	\$ 665,280.00	Will/Cld Sprng/A	9504		70.00	0.00	
Creaktrace Rd. (KY Rt. 536)	Banklick to 0.9 miles north (St. John's Church)	0	0.80	\$ 295,680.00	Unincorporated	4224		70.00	0.00	
Licking Pike	From end of line at Tiphphauer to Murnan Rd	0	0.90	\$ 332,640.00	Wildier	4752		70.00	0.00	
Losey Rd.	#901 to #812	0	0.50	\$ 184,800.00	Unincorporated	2640		70.00	0.00	
Low Gap Rd	From #878 to Tolligate (Alex-Licking Pike)	0	0.40	\$ 147,840.00	Unincorporated	2112		70.00	0.00	
Riley Road (old)	From 2nd house to 4 mile (lower end)	0	0.30	\$ 110,880.00	Unincorporated	1584		70.00	0.00	
River Road	Last house to Rt. 8	0	0.35	\$ 129,360.00	Unincorporated	1848		70.00	0.00	
Rt.8	??? South to Tower Hill	0	0.50	\$ 184,800.00	Ft. Thomas	2640		70.00	0.00	
Rt.8	#617 to River Road	0	1.00	\$ 369,600.00	Dayton/Ft. Thon	5280		70.00	0.00	
Rt.8	River Rd. to Blangey Rd.	0	1.30	\$ 480,480.00	Ft. Thomas	6864		70.00	0.00	
Rt.8	From #10280 to Persimmon Gr. Pk.	0	0.30	\$ 110,880.00	Brent	1584		70.00	0.00	
Shaw-Hess Rd	Ritter to 2802 Ten Mile Rd. (Schack farm)	0	0.45	\$ 166,320.00	Unincorporated	2376		70.00	0.00	
Ten Mile Road	1/2 mile from city building towards Licking Pike	0	0.50	\$ 184,800.00	Unincorporated	2640		70.00	0.00	
West Main Street (Alex.)		0	0.50	\$ 184,800.00	Alexandria	2640		70.00	0.00	
TOTALS		1470	139.87	\$ 51,470,322.58		735324				

Footnotes:

1. High density and level of request for a water main
2. Water Main needed for hydraulic improvement for future extension into unserved areas
3. Developer participated with water main extension project