


**Legend**

- Proposed Centerline
- Easement Area

The map displayed here is an excerpt of East Kentucky Power Cooperative's application for a Certificate of Public Need and Necessity for the Warren Transmission Projects, Case #2005-00207, Exhibit 10-2, Parcel 68  
 Malcolm Gardner

The location of the proposed centerline is subject to adjustment after all ground survey work has been completed.



**East Kentucky Power Cooperative**  
 4775 Lexington Road, PO Box 707  
 Winchester, Kentucky 40391  
 Phone (859)744-4812 www.ekpc.coop Fax (859)744-6008

Malcolm Gardner  
234 Bee Fendell Road  
Love city, Ky 42127

East Ky power Cooperative

Att: Nick Comer

Please send me A map showing where the power line  
is going across my Farm in Barren County.

Malcolm Gardner

**Nick Comer**

---

**From:** Nick Comer  
**Sent:** Friday, July 29, 2005 11:23 AM  
**To:** 'Bob and Donna Soper'  
**Subject:** RE: Proposed Right of Way map - Barren County

Thank you for submitting this written request. I will be mailing you some information shortly.  
Nick

-----Original Message-----

**From:** Bob and Donna Soper [mailto:[bdsoper@copper.net](mailto:bdsoper@copper.net)]  
**Sent:** Friday, July 29, 2005 8:56 AM  
**To:** Nick Comer  
**Subject:** Proposed Right of Way map - Barren County

My husband and I purchased our property at 196 Jimmy Martin Road, Park City, Barren County in May of this year. It is apparent that your property owners list was published while ownership was in transition. Property #98 on your list reflects the owner as BB&W Farms, the people we purchased the property from. Consequently, until a neighbor asked us if we had received "our letter" we had no knowledge of the power line project.

Please forward, at your earliest convenience, all property owners documentation and mapping that has been issued to date.

Again, our property and mailing address is:

Robert and Donna Soper  
196 Jimmy Martin Road  
Barren County  
Park City, KY 42160

Thanking you in advance for your cooperation in this matter.

Robert & Donna Soper



EAST KENTUCKY POWER COOPERATIVE

July 29, 2005

Robert and Donna Soper  
196 Jimmy Martin Road  
Park City, KY 42160

Mr. & Mrs Soper:

I received your email dated July 29 in which you requested more information about the transmission line that East Kentucky Power Cooperative (EKPC) is proposing to construct in your area.

Enclosed is a detailed map showing your property and the proposed corridor of the transmission line. This map is an excerpt of Exhibit 10-4 of Case No. 2005-00207, which was filed by EKPC on July 1, 2005 with the Kentucky Public Service Commission as part of our cooperative's application for a certificate of public convenience and necessity for this transmission line.

This transmission line project is necessary in order for EKPC to begin serving Warren RECC and its 54,000 members in 2008. We are looking forward to the partnership between our cooperatives, since both EKPC and Warren RECC are not-for-profit, Kentucky cooperatives.

If you have any more questions, please do not hesitate to contact me. I also encourage you to find out more by contacting Elizabeth O'Donnell, Executive Director, Kentucky Public Service Commission, P. O. Box 615, 211 Sower Boulevard, Frankfort, Kentucky 40602-0615, telephone (502) 564-3940. EKPC's application and accompanying information is filed under docket number 2005-00207.

Sincerely,

A handwritten signature in black ink, appearing to read 'Nick Comer'.


Nick Comer  
Communication Coordinator

NPC/npc  
Enclosure

H:\Transcomm\TransProjects\WARREN\Warren INFO REQUESTS\10-4-98 Soper

4775 Lexington Road 40391  
P.O. Box 707, Winchester,  
Kentucky 40392-0707

Tel. (859) 744-4812  
Fax: (859) 744-6008  
<http://www.ekpc.coop>




**Legend**

- Proposed Centerline
- Easement Area

The map displayed here is an excerpt of East Kentucky Power Cooperative's application for a Certificate of Public Need and Necessity for the Warren Transmission Projects, Case #2005-00207, Exhibit 10-4, Parcel 98  
 Robert Soper

The location of the proposed centerline is subject to adjustment after all ground survey work has been completed.



**East Kentucky Power Cooperative**  
 4775 Lexington Road, PO Box 707  
 Winchester, Kentucky 40391  
 Phone (859)744-4812 www.ekpc.coop Fax (859)744-6008



EAST KENTUCKY POWER COOPERATIVE

August 9, 2005

William D. Chase  
933 Harry King Rd.  
Glasgow KY 42141

Mr. Chase:

I received an email dated August 6, 2005, in which you requested more information about the transmission line that East Kentucky Power Cooperative (EKPC) is proposing to construct in your area.

Enclosed is a detailed map showing your property and the proposed corridor of the transmission line. This map is an excerpt of Exhibit 10-3 of Case No. 2005-00207, which was filed by EKPC on July 1, 2005 with the Kentucky Public Service Commission as part of our cooperative's application for a certificate of public convenience and necessity for this transmission line.

This transmission line project is necessary in order for EKPC to begin serving Warren RECC and its 54,000 members in 2008. We are looking forward to the partnership between our cooperatives, since both EKPC and Warren RECC are not-for-profit, Kentucky cooperatives.

If you have any more questions, please do not hesitate to contact me. I also encourage you to find out more by contacting Elizabeth O'Donnell, Executive Director, Kentucky Public Service Commission, P. O. Box 615, 211 Sower Boulevard, Frankfort, Kentucky 40602-0615, telephone (502) 564-3940. EKPC's application and accompanying information is filed under docket number 2005-00207.

Sincerely,

A handwritten signature in black ink, appearing to read 'Nick Comer'.


Nick Comer  
Communication Coordinator

NPC/npc  
Enclosure: Map

H:\Transcomm\TransProjects\WARREN\Warren INFO REQUESTS\10-3-79 Chase

4775 Lexington Road 40391  
P.O. Box 707, Winchester,  
Kentucky 40392-0707

Tel. (859) 744-4812  
Fax: (859) 744-6008  
<http://www.ekpc.coop>




**Legend**

- Proposed Centerline
- Easement Area

The map displayed here is an excerpt of East Kentucky Power Cooperative's application for a Certificate of Public Need and Necessity for the Warren Transmission Projects, Case #2005-00207, Exhibit 10-3, Parcel 79  
 William D Chase

The location of the proposed centerline is subject to adjustment after all ground survey work has been completed.



**East Kentucky Power Cooperative**  
 4775 Lexington Road, PO Box 707  
 Winchester, Kentucky 40391  
 Phone (859)744-4812 www.ekpc.coop Fax (859)744-6008

## Nick Comer

---

**From:** Nick Comer  
**Sent:** Monday, August 08, 2005 6:50 AM  
**To:** 'Renee Yates'  
**Subject:** RE: 2005-00207

Our records show William D. Chase at 933 Harry King Rd.  
Should I change this to the address below for future mailings?  
Nick

---  
Nick Comer  
Communications Coordinator  
East Kentucky Power Cooperative

Office: (859) 745-9450

[www.ekpc.coop](http://www.ekpc.coop)

-----Original Message-----  
From: Renee Yates [mailto:[missyy@glasgow-ky.com](mailto:missyy@glasgow-ky.com)]  
Sent: Saturday, August 06, 2005 12:22 PM  
To: Nick Comer  
Subject: 2005-00207  
Importance: High

Please send me a copy of the map of my farm that shows the proposed  
power line construction site. E-mail if you can.  
Thank You  
Bill Chase  
1157 Harry King Rd  
Glasgow, KY 42141



## Nick Comer

---

**From:** Renee Yates [missyy@glasgow-ky.com]  
**Sent:** Monday, August 08, 2005 6:27 PM  
**To:** Nick Comer

In response to your e-mail, the correct address for William D Chase (Bill) is:  
1157 Harry King Rd  
Glasgow, KY 42141

However, he still receives mail at either address.

Thank You

## Nick Comer

---

**From:** Nick Comer  
**Sent:** Tuesday, August 09, 2005 11:00 AM  
**To:** 'Renee Yates'  
**Subject:** RE:

Thank you for the information. I will be mailing out a map today. For consistency, I will be mailing it to 933 Harry King Road.  
Nick

-----Original Message-----

From: Renee Yates [mailto:missyy@glasgow-ky.com]  
Sent: Monday, August 08, 2005 6:27 PM  
To: Nick Comer  
Subject:

In response to your e-mail, the correct address for William D Chase (Bill) is:  
1157 Harry King Rd  
Glasgow, KY 42141

However, he still receives mail at either address.

Thank You

2005-00 207

Ms. Beth A. O'Donnell, Executive Director  
Public Service Commission  
PO Box 615  
Frankfort, Ky. 40602

RECEIVED  
APR 03 2005  
PUBLIC SERVICE  
COMMISSION

Re: Proposed Barren County-Oakland -Magna Transmission Project

Dear Ms. O'Donnell

East Kentucky Power Cooperative contacted me by letter dated 4-21-05 (received 4-25-05) about a meeting 5-3-05 explaining a proposed transmission line going through our prime farmland in Barren County. We, as landowners, need more than a few days notice about any meetings concerning matters this important. They also said a public hearing will be scheduled in July 2005. If this is true, I would hope we have at least 30 business days notice of any hearing.

If a hearing is scheduled, I propose we have this meeting at the Cave City Convention Center which is central to all those affected. If possible, I would like a listing of all the landowners and their addresses who received the packet East Ky Coop sent 4-21-05. We would like a good representation of all those who are impacted by these proposals. There are MANY issues which need to be addressed.

Thank you for your cooperation. I look forward to your reply.

Sincerely

Bill Chase  
1157 Harry King Rd  
Glasgow Ky 42141

2005-00 207

Ms. Beth A. O'Donnell, Executive Director  
Public Service Commission  
PO Box 615  
Frankfort, Ky. 40602

RECEIVED  
APR 08 2005  
PUBLIC SERVICE  
COMMISSION

Re: Proposed Barren County-Oakland --Magna Transmission Project

Dear Ms. O'Donnell

East Kentucky Power Cooperative contacted me by letter dated 4-21-05 (received 4-25-05) about a meeting 5-3-05 explaining a proposed transmission line going through our prime farmland in Barren County. We, as landowners, need more than a few days notice about any meetings concerning matters this important. They also said a public hearing will be scheduled in July 2005. If this is true, I would hope we have at least 30 business days notice of any hearing.

If a hearing is scheduled, I propose we have this meeting at the Cave City Convention Center which is central to all those affected. If possible, I would like a listing of all the landowners and their addresses who received the packet East Ky Coop sent 4-21-05. We would like a good representation of all those who are impacted by these proposals. There are MANY issues which need to be addressed.

Thank you for your cooperation. I look forward to your reply.

Sincerely

Bill Chase  
1157 Harry King Rd  
Glasgow Ky 42141



EAST KENTUCKY POWER COOPERATIVE

July 13, 2005

Carlos Taylor  
333 Old Tram Road  
Bowling Green, Ky. 42101

Mr. Taylor:

During our recent telephone conversation, you mentioned that you had not received a packet of information prior to the May open house about EKPC's transmission line project. Enclosed is the packet that was mailed to property owners prior to that open house.

If you would like a more detailed map of the transmission line corridor and your particular parcel of land, please submit a request in writing to:

Nick Comer  
East Kentucky Power Cooperative  
4775 Lexington Road  
Winchester, Ky. 40392

Or email me at [nick.comer@ekpc.coop](mailto:nick.comer@ekpc.coop).

Sincerely,

A handwritten signature in black ink, appearing to read 'Nick Comer'.

Nick Comer  
Communication Coordinator

NPC/npc  
Enclosure - *May 3 packet*

H:\Transcomm\TransProjects\WARREN\Warren INFO REQUESTS\10-2-24 M\_Darnell

4775 Lexington Road 40391  
P.O. Box 707, Winchester,  
Kentucky 40392-0707

Tel. (859) 744-4812  
Fax: (859) 744-6008  
<http://www.ekpc.coop>

A Touchstone Energy Cooperative The logo for Touchstone Energy Cooperative, featuring a stylized sun or starburst design.

**Nick Comer**

---

**From:** Ann Stephens [annstephens616@hotmail.com]  
**Sent:** Friday, July 01, 2005 10:26 AM  
**To:** Nick Comer  
**Subject:** RE: FW: EKPC map

Mr. Comer,

I have requested a map showing the exact route of the EKPC transmission line as it pertains to my farm. Thank you for your help.

Ann Stephens

>From: "Nick Comer" <nick.comer@ekpc.coop>  
>To: <annstephens616@hotmail.com>  
>CC: "HK Cunningham" <hk.cunningham@ekpc.coop>  
>Subject: FW: EKPC map  
>Date: Fri, 1 Jul 2005 08:38:44 -0400

>

>Ms. Stephens,

>I want to clarify one point in H.K.'s message below. EKPC is not prohibited from providing a more detailed map until our maps are filed with the PSC. But, as I mentioned during our phone discussion, we are waiting until those maps are filed before distributing maps of individual parcels in order to ensure that those parcel maps are as accurate as possible. I expect that we will be able to do that next week.

>Also, I would like to confirm that you have requested a map of your parcel. Please respond confirming this request and the map will be delivered to you as soon as possible.

>Nick

>

>---

>Nick Comer

>Communications Coordinator

>East Kentucky Power Cooperative

>

>Office: (859) 745-9450

>Mobile: (859) 333-8735

>

>www.ekpc.coop

>

>

>> -----Original Message-----

>> From: HK Cunningham

>> Sent: Monday, June 27, 2005 5:43 PM

>> To: 'annstephens616@hotmail.com'

7/12/2005

>> Cc: Nick Comer; Ronnie Terrill

>> Subject: EKPC map

>>

>> Ms. Stephens,

>>

>> Let me begin by apologizing for thinking we could send out individual map crossings. We are following PSC procedures that prohibit us from providing a more detailed map until we (EKPC) have filed our maps with the PSC. The generic map included in the letter you received is a requirement by the commission. As soon as we get everything filed with the PSC, we will send you a detailed map showing your crossing. This filing should be completed in the next 2 to 3 weeks.

>>

>> Thank you,

>> H.K.



EAST KENTUCKY POWER COOPERATIVE

July 12, 2005

Ann Wheeler Stephens  
6744 Dripping Springs Rd.  
Smiths Grove, Ky. 42171

Ms. Stephens:

I received your email dated July 1, 2005, in which you requested more information about the transmission line that East Kentucky Power Cooperative (EKPC) is proposing to construct in your area.

Enclosed is a detailed map showing your property and the proposed corridor of the transmission line. This map is an excerpt of Exhibit 10-4 of Case No. 2005-00207, which was filed by EKPC on July 1, 2005 with the Kentucky Public Service Commission as part of our cooperative's application for a certificate of public convenience and necessity for this transmission line.

This transmission line project is necessary in order for EKPC to begin serving Warren RECC and its 54,000 members in 2008. We are looking forward to the partnership between our cooperatives, since both EKPC and Warren RECC are not-for-profit, Kentucky cooperatives.

If you have any more questions, please do not hesitate to contact me. I also encourage you to find out more by contacting Elizabeth O'Donnell, Executive Director, Kentucky Public Service Commission, P. O. Box 615, 211 Sower Boulevard, Frankfort, Kentucky 40602-0615, telephone (502) 564-3940. EKPC's application and accompanying information is filed under docket number 2005-00207.

Sincerely,

A handwritten signature in black ink, appearing to read 'Nick Comer'.

Nick Comer  
Communication Coordinator

NPC/npc  
Enclosure


H:\Transcomm\TransProjects\WARREN\Warren INFO REQUESTS\10-4-107 AW\_Stephens

4775 Lexington Road 40391  
P.O. Box 707, Winchester,  
Kentucky 40392-0707

Tel. (859) 744-4812  
Fax: (859) 744-6008  
<http://www.ekpc.coop>

A Touchstone Energy Cooperative The logo for Touchstone Energy Cooperative, featuring a stylized sun or starburst design.






**Legend**

— Proposed Centerline


— Easement Area

The map displayed here is an excerpt of East Kentucky Power Cooperative's application for a Certificate of Public Need and Necessity for the Warren Transmission Projects, Case #2005-00207, Exhibit 10-4, Parcel 107  
 Ann Wheeler Stephens

The location of the proposed centerline is subject to adjustment after all ground survey work has been completed.



**East Kentucky Power Cooperative**  
 4775 Lexington Road, PO Box 707  
 Winchester, Kentucky 40391  
 Phone (859)744-4812 www.ekpc.coop Fax (859)744-6008



August 16, 2005

Mark Bellamy  
1923 Oak Grove Church Road  
Park City KY 42160

Mr. Bellamy:

I received your email dated August 13, 2005, in which you requested more information about the transmission line that East Kentucky Power Cooperative (EKPC) is proposing to construct in your area.

Enclosed is a detailed map showing your property and the proposed corridor of the transmission line. This map is an excerpt of Exhibit 10-4 of Case No. 2005-00207, which was filed by EKPC on July 1, 2005 with the Kentucky Public Service Commission as part of our cooperative's application for a certificate of public convenience and necessity for this transmission line.

Although the enclosed map does not show the transmission line corridor crossing your property, this is subject to change based on the results of ground surveys, which are scheduled to be conducted through December 2005. Once those surveys are completed, we will be in touch with you with further information about how your property will be affected.

This transmission line project is necessary in order for EKPC to begin serving Warren RECC and its 54,000 members in 2008. We are looking forward to the partnership between our cooperatives, since both EKPC and Warren RECC are not-for-profit, Kentucky cooperatives.

If you have any more questions, please do not hesitate to contact me. I also encourage you to find out more by contacting Elizabeth O'Donnell, Executive Director, Kentucky Public Service Commission, P. O. Box 615, 211 Sower Boulevard, Frankfort, Kentucky 40602-0615, telephone (502) 564-3940. EKPC's application and accompanying information is filed under docket number 2005-00207.

Sincerely,


A handwritten signature in black ink, appearing to read 'Nick Comer', is written over a horizontal line.

Nick Comer  
Communication Coordinator




NPC/npc  
Enclosure: map

H:\Transcomm\TransProjects\WARREN\Warren INFO REQUESTS\10-4-138, -139 Bellamy\  
InfoResponse\_MarkBellamy\_081605.doc

4775 Lexington Road 40391      Tel. (859) 744-4812  
P.O. Box 707, Winchester,      Fax: (859) 744-6008  
Kentucky 40392-0707      <http://www.ekpc.coop>

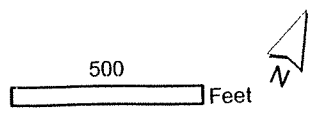


**Legend**

-  Proposed Centerline
-  Existing WRECC Line
-  Easement Area

The map displayed here is an excerpt of East Kentucky Power Cooperative's application for a Certificate of Public Need and Necessity for the Warren Transmission Projects, Case #2005-00207, Exhibit 10-4, Parcel 139  
 Mark Bellamy

The location of the proposed centerline is subject to adjustment after all ground survey work has been completed.



**East Kentucky Power Cooperative**  
 4775 Lexington Road, PO Box 707  
 Winchester, Kentucky 40391  
 Phone (859)744-4812 www.ekpc.coop Fax (859)744-6008

**Nick Comer**

---

**From:** BELLAMYJAM3@aol.com  
**Sent:** Saturday, August 13, 2005 2:11 PM  
**To:** Nick Comer  
**Subject:** requesting map

Please send us a detailed map of the proposed transmission line on our property.

MARK AND JANET BELLAMY  
1923 OAK GROVE CHURCH ROAD  
PARK CITY, KY 42160

THANKS

8/16/2005



EAST KENTUCKY POWER COOPERATIVE

August 16, 2005

Mark & Janet Bellamy  
1923 Oak Grove Church Road  
Park City KY 42160

Mr. & Mrs. Bellamy:

I received your email dated August 13, 2005, in which you requested more information about the transmission line that East Kentucky Power Cooperative (EKPC) is proposing to construct in your area.

Enclosed is a detailed map showing your property and the proposed corridor of the transmission line. This map is an excerpt of Exhibit 10-4 of Case No. 2005-00207, which was filed by EKPC on July 1, 2005 with the Kentucky Public Service Commission as part of our cooperative's application for a certificate of public convenience and necessity for this transmission line.

This transmission line project is necessary in order for EKPC to begin serving Warren RECC and its 54,000 members in 2008. We are looking forward to the partnership between our cooperatives, since both EKPC and Warren RECC are not-for-profit, Kentucky cooperatives.

If you have any more questions, please do not hesitate to contact me. I also encourage you to find out more by contacting Elizabeth O'Donnell, Executive Director, Kentucky Public Service Commission, P. O. Box 615, 211 Sower Boulevard, Frankfort, Kentucky 40602-0615, telephone (502) 564-3940. EKPC's application and accompanying information is filed under docket number 2005-00207.

Sincerely,

A handwritten signature in black ink, appearing to read 'Nick Comer'.

Nick Comer  
Communication Coordinator


NPC/npc  
Enclosure

H:\Transcomm\TransProjects\WARREN\Warren INFO REQUESTS\10-4-138, -139 Bellamy\  
InfoResponse\_MarkJanetBellamy\_081605.doc

4775 Lexington Road 40391  
P.O. Box 707, Winchester,  
Kentucky 40392-0707

Tel. (859) 744-4812  
Fax: (859) 744-6008  
<http://www.ekpc.coop>

A Touchstone Energy Cooperative The logo for Touchstone Energy Cooperative, featuring a stylized 'T' and 'E' intertwined within a circular shape, with a power line extending from the bottom.

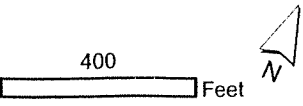


**Legend**  
 — Proposed Centerline  
 — Existing WRECC Line  
 Easement Area

Begin Rebuild of Existing Line

The map displayed here is an excerpt of East Kentucky Power Cooperative's application for a Certificate of Public Need and Necessity for the Warren Transmission Projects, Case #2005-00207, Exhibit 10-4, Parcel 138 Mark & Janet Bellamy

The location of the proposed centerline is subject to adjustment after all ground survey work has been completed.



**East Kentucky Power Cooperative**  
 4775 Lexington Road, PO Box 707  
 Winchester, Kentucky 40391  
 Phone (859)744-4812 www.ekpc.coop Fax (859)744-6008

**Nick Comer**

---

**From:** BELLAMYJAM3@aol.com  
**Sent:** Saturday, August 13, 2005 2:58 PM  
**To:** Nick Comer  
**Subject:** MAP

PLEASE SEND US A MAP OF THE PROPOSED POWER LINE FOR OUR PROPERTY  
CHARLIE AND FRANKIE BELLAMY  
1186 OAK GROVE CHURCH ROAD  
PARK CITY, KY 42160  
THANKS

8/16/2005



EAST KENTUCKY POWER COOPERATIVE

August 16, 2005

Charlie E. Bellamy  
1186 Oak Grove Church Road  
Park City KY 42160

Mr. Bellamy:

I received your email dated August 13, 2005, in which you requested more information about the transmission line that East Kentucky Power Cooperative (EKPC) is proposing to construct in your area.

Enclosed is a detailed map showing your property and the proposed corridor of the transmission line. This map is an excerpt of Exhibit 10-4 of Case No. 2005-00207, which was filed by EKPC on July 1, 2005 with the Kentucky Public Service Commission as part of our cooperative's application for a certificate of public convenience and necessity for this transmission line.

This transmission line project is necessary in order for EKPC to begin serving Warren RECC and its 54,000 members in 2008. We are looking forward to the partnership between our cooperatives, since both EKPC and Warren RECC are not-for-profit, Kentucky cooperatives.

If you have any more questions, please do not hesitate to contact me. I also encourage you to find out more by contacting Elizabeth O'Donnell, Executive Director, Kentucky Public Service Commission, P. O. Box 615, 211 Sower Boulevard, Frankfort, Kentucky 40602-0615, telephone (502) 564-3940. EKPC's application and accompanying information is filed under docket number 2005-00207.

Sincerely,

A handwritten signature in black ink, appearing to read 'Nick Comer'.

Nick Comer  
Communication Coordinator

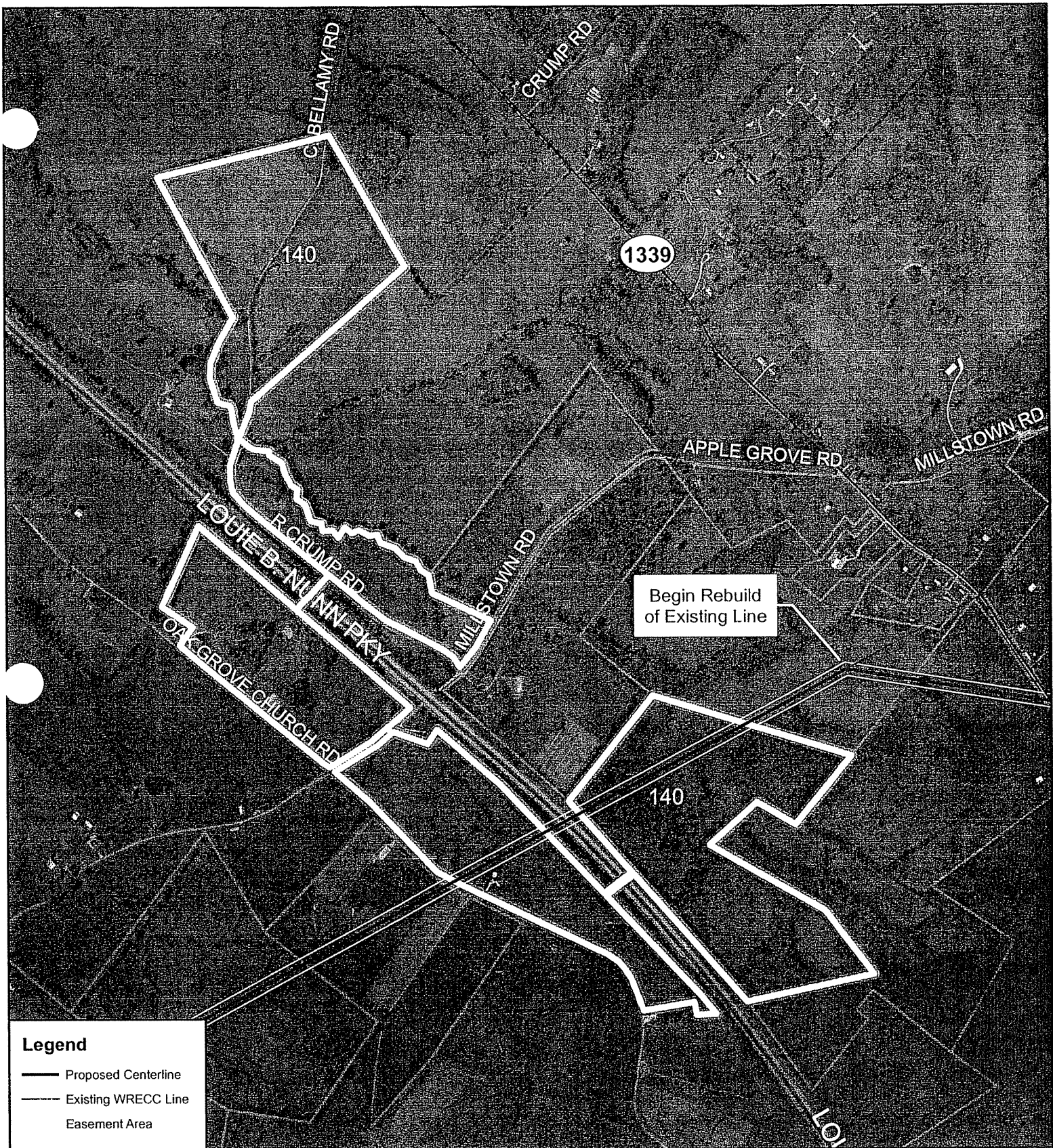
NPC/npc  
Enclosures: Maps (2)

H:\Transcomm\TransProjects\WARREN\Warren INFO REQUESTS\10-4-140, -142  
Cbellamy\InfoResponse\_CBellamy\_081605.doc

4775 Lexington Road 40391  
P.O. Box 707, Winchester,  
Kentucky 40392-0707


Tel. (859) 744-4812  
Fax: (859) 744-6008  
<http://www.ekpc.coop>



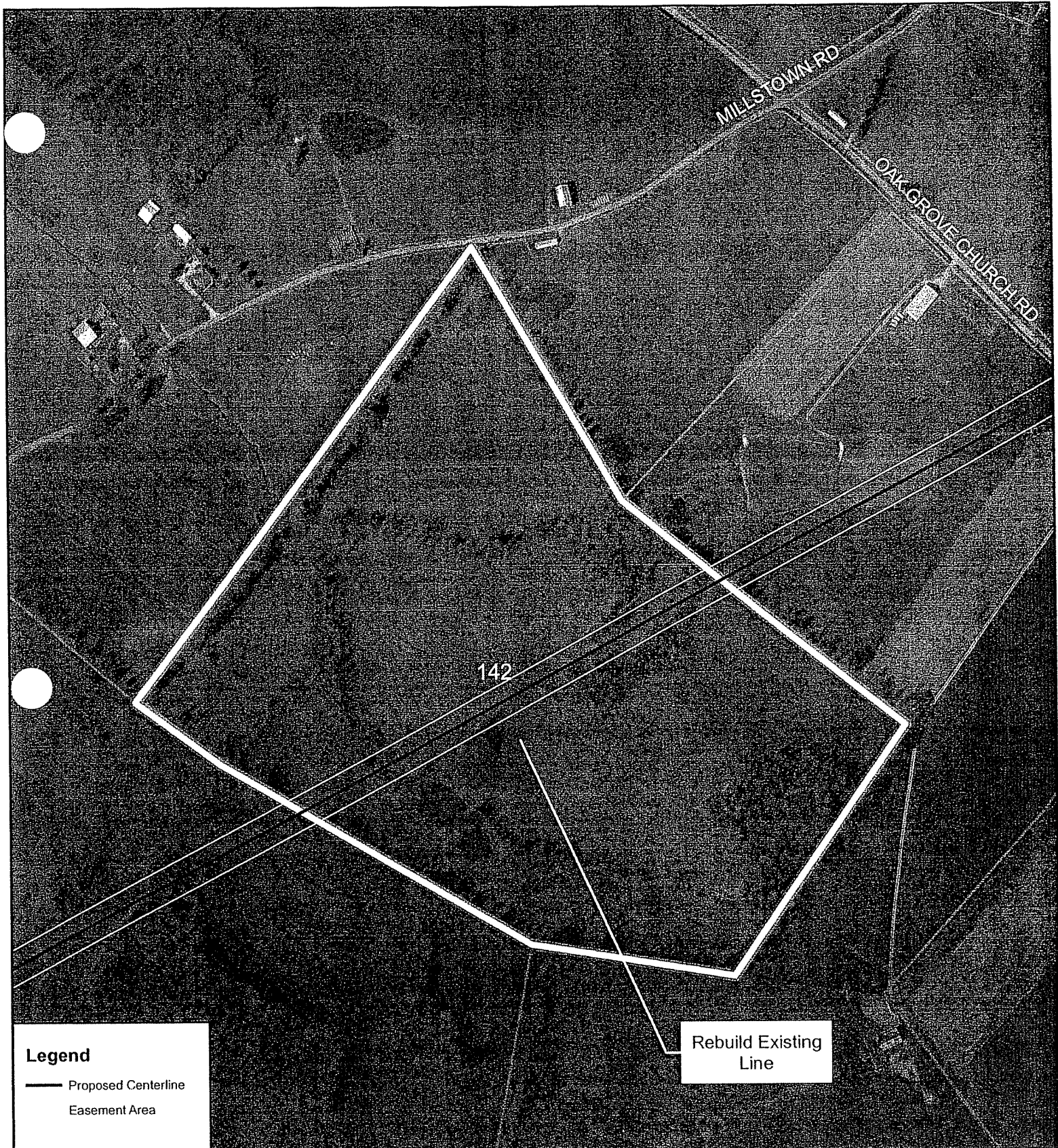


The map displayed here is an excerpt of East Kentucky Power Cooperative's application for a Certificate of Public Need and Necessity for the Warren Transmission Projects, Case #2005-00207, Exhibit 10-4, Parcel 140  
 Charlie E Bellamy

The location of the proposed centerline is subject to adjustment after all ground survey work has been completed.



**East Kentucky Power Cooperative**  
 4775 Lexington Road, PO Box 707  
 Winchester, Kentucky 40391  
 Phone (859)744-4812 www.ekpc.coop Fax (859)744-6008



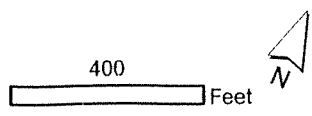
**Legend**

- Proposed Centerline
- Easement Area

Rebuild Existing Line

The map displayed here is an excerpt of East Kentucky Power Cooperative's application for a Certificate of Public Need and Necessity for the Warren Transmission Projects, Case #2005-00207, Exhibit 10-4, Parcel 142  
 Charlie E Bellamy

The location of the proposed centerline is subject to adjustment after all ground survey work has been completed.



**East Kentucky Power Cooperative**  
 4775 Lexington Road, PO Box 707  
 Winchester, Kentucky 40391  
 Phone (859)744-4812 www.ekpc.coop Fax (859)744-6008

**Nick Comer**

---

**From:** BELLAMYJAM3@aol.com  
**Sent:** Saturday, August 13, 2005 2:58 PM  
**To:** Nick Comer  
**Subject:** MAP

PLEASE SEND US A MAP OF THE PROPOSED POWER LINE FOR OUR PROPERTY  
CHARLIE AND FRANKIE BELLAMY  
1186 OAK GROVE CHURCH ROAD  
PARK CITY, KY 42160  
THANKS

8/16/2005



EAST KENTUCKY POWER COOPERATIVE

July 12, 2005

Harold Bridges  
2701 Red Cross Road  
Park City, Ky. 42160

Mr. Bridges:

I received your email dated July 6, 2005, in which you requested more information about the transmission line that East Kentucky Power Cooperative (EKPC) is proposing to construct in your area.

Enclosed is a detailed map showing your property and the proposed corridor of the transmission line. This map is an excerpt of Exhibit 10-5 of Case No. 2005-00207, which was filed by EKPC on July 1, 2005 with the Kentucky Public Service Commission as part of our cooperative's application for a certificate of public convenience and necessity for this transmission line.

This transmission line project is necessary in order for EKPC to begin serving Warren RECC and its 54,000 members in 2008. We are looking forward to the partnership between our cooperatives, since both EKPC and Warren RECC are not-for-profit, Kentucky cooperatives.

If you have any more questions, please do not hesitate to contact me. I also encourage you to find out more by contacting Elizabeth O'Donnell, Executive Director, Kentucky Public Service Commission, P. O. Box 615, 211 Sower Boulevard, Frankfort, Kentucky 40602-0615, telephone (502) 564-3940. EKPC's application and accompanying information is filed under docket number 2005-00207.

Sincerely,

A handwritten signature in black ink, appearing to read 'Nick Comer'.


Nick Comer  
Communication Coordinator

NPC/npc  
Enclosure

H:\Transcomm\TransProjects\WARREN\Warren INFO REQUESTS\10-5-156 H\_Bridges

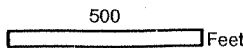
4775 Lexington Road 40391  
P.O. Box 707, Winchester,  
Kentucky 40392-0707

Tel. (859) 744-4812  
Fax: (859) 744-6008  
<http://www.ekpc.coop>



The map displayed here is an excerpt of East Kentucky Power Cooperative's application for a Certificate of Public Need and Necessity for the Warren Transmission Projects, Case #2005-00207, Exhibit 10-5, Parcel 156 Harold Bridges

The location of the proposed centerline is subject to adjustment after all ground survey work has been completed.



**East Kentucky Power Cooperative**  
 4775 Lexington Road, PO Box 707  
 Winchester, Kentucky 40391  
 Phone (859)744-4812 www.ekpc.coop Fax (859)744-6008

## Nick Comer

---

**From:** Nick Comer  
**Sent:** Wednesday, July 06, 2005 2:18 PM  
**To:** 'Bridges, kyedmonton - Edmonton, KY'  
**Subject:** RE: Power Line

Mr. Bridges,  
Thank you for your request. I will be sending you a detailed map in the next week.  
Nick

-----Original Message-----  
From: Bridges, kyedmonton - Edmonton, KY  
[mailto:Peggy.Bridges@ky.nacdnet.net]  
Sent: Wednesday, July 06, 2005 12:29 PM  
To: Nick Comer  
Subject: Power Line

Mr. Comer  
I am requesting a detailed map of how the Power Line will impact my  
property

Thank You  
Harold Bridges  
E-mail [peggy.bridges@ky.nacdnet.net](mailto:peggy.bridges@ky.nacdnet.net)  
Tel. (270) 590-2230  
(270) 678-4266  
(270) 432-3191



EAST KENTUCKY POWER COOPERATIVE

September 12, 2005

Martha McGuirk  
7171 Glasgow Road  
Smiths Grove, KY 42171

Mrs. McGuirk:

At the Sept. 6, 2005, public hearing in Bowling Green conducted by the Kentucky Public Service Commission, you requested more information about the transmission line that East Kentucky Power Cooperative (EKPC) is proposing to construct in your area.

Enclosed is a detailed map showing your property and the proposed corridor of the transmission line. This map is an excerpt of Exhibit 10-7 of Case No. 2005-00207, which was filed by EKPC on July 1, 2005 with the Kentucky Public Service Commission as part of our cooperative's application for a certificate of public convenience and necessity for this transmission line.

This transmission line project is necessary in order for EKPC to begin serving Warren RECC and its 54,000 members in 2008. We are looking forward to the partnership between our cooperatives, since both EKPC and Warren RECC are not-for-profit, Kentucky cooperatives.

If you have any more questions, please do not hesitate to contact me. I also encourage you to find out more by contacting Elizabeth O'Donnell, Executive Director, Kentucky Public Service Commission, P. O. Box 615, 211 Sower Boulevard, Frankfort, Kentucky 40602-0615, telephone (502) 564-3940. EKPC's application and accompanying information is filed under docket number 2005-00207.

Sincerely,

A handwritten signature in black ink, appearing to read 'Nick Comer'.

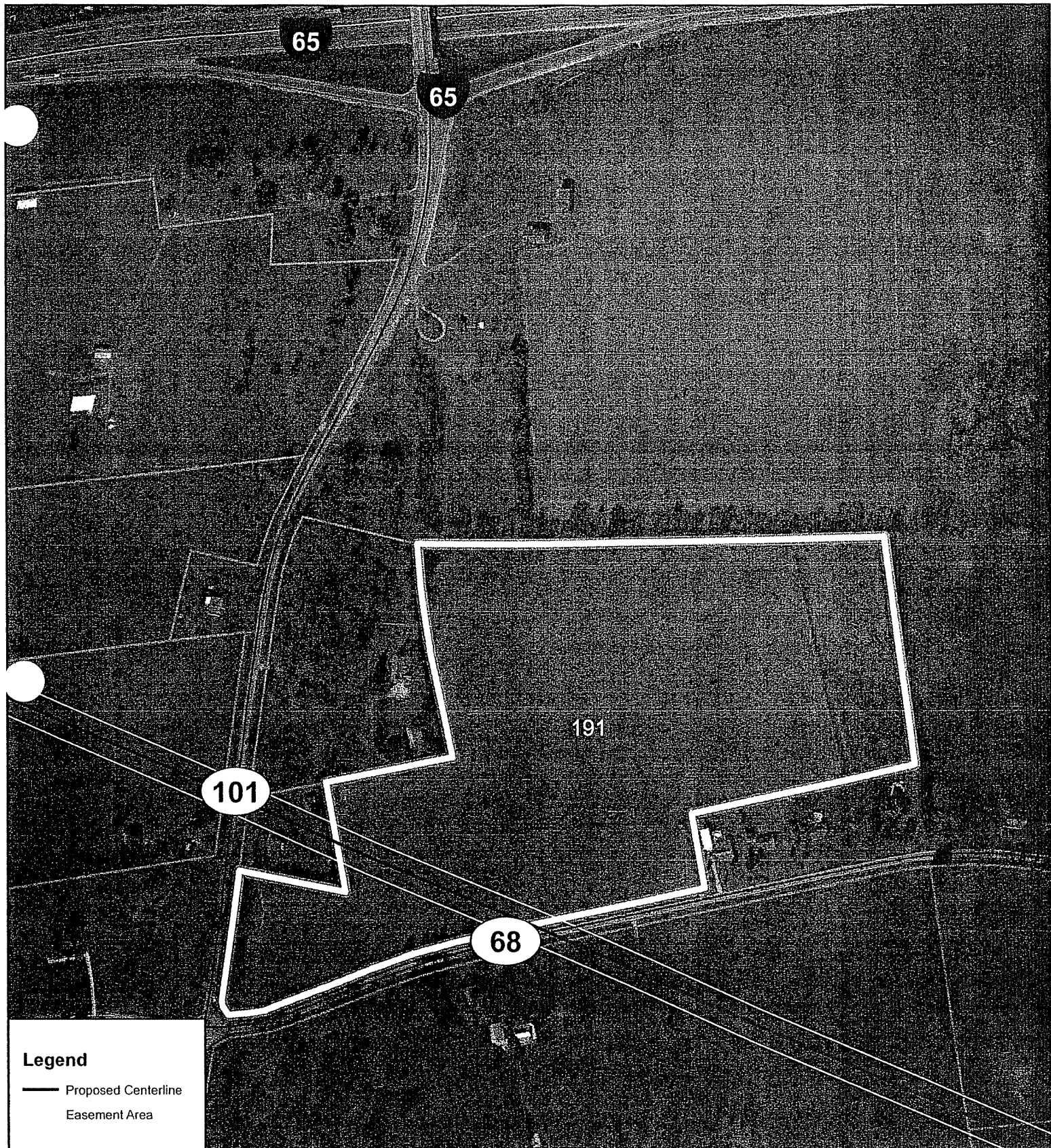
Nick Comer  
Communication Coordinator

NPC/npc  
Enclosures: Parcel maps (2)

H:\Transcomm\TransProjects\WARREN\Warren INFO REQUESTS\10-7-190, -191McGuirk\InfoResponse\_McGuirk\_091205.doc

4775 Lexington Road 40391 Tel. (859) 744-4812  
P.O. Box 707, Winchester, Fax: (859) 744-6008  
Kentucky 40392-0707 <http://www.ekpc.coop>

A Touchstone Energy Cooperative The logo for Touchstone Energy Cooperative, featuring a stylized 'E' and 'K' intertwined within a circular emblem.

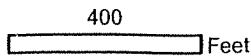


**Legend**

- Proposed Centerline
- Easement Area


The map displayed here is an excerpt of East Kentucky Power Cooperative's application for a Certificate of Public Need and Necessity for the Warren Transmission Projects, Case #2005-00207, Exhibit 10-7, Parcel 191 Martha McGuirk

The location of the proposed centerline is subject to adjustment after all ground survey work has been completed.



**East Kentucky Power Cooperative**  
 4775 Lexington Road, PO Box 707  
 Winchester, Kentucky 40391  
 Phone (859)744-4812 www.ekpc.coop Fax (859)744-6008



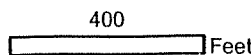


**Legend**

- Proposed Centerline
- Easement Area

The map displayed here is an excerpt of East Kentucky Power Cooperative's application for a Certificate of Public Need and Necessity for the Warren Transmission Projects, Case #2005-00207, Exhibit 10-7, Parcel 190 James & Martha McGuirk

The location of the proposed centerline is subject to adjustment after all ground survey work has been completed.



**East Kentucky Power Cooperative**  
 4775 Lexington Road, PO Box 707  
 Winchester, Kentucky 40391  
 Phone (859)744-4812 www.ekpc.coop Fax (859)744-6008

## Nick Comer

---

**From:** Mary Jane Warner  
**Sent:** Saturday, September 10, 2005 11:27 PM  
**To:** Nick Comer; HK Cunningham  
**Cc:** Ronnie Terrill; Dominic Ballard  
**Subject:** RE: Actions Items from WRECC Public Hearing

Send them and make sure we have a copy at the hearing on Tuesday  
MJ

-----Original Message-----

**From:** Nick Comer  
**Sent:** Saturday, September 10, 2005 11:37 AM  
**To:** HK Cunningham  
**Cc:** Ronnie Terrill; Mary Jane Warner; Dominic Ballard  
**Subject:** FW: Actions Items from WRECC Public Hearing

HK,  
I'm getting maps printed for Ms. Wallace and Ms. McGuirk. Do you want me to mail those or do you want to take them with you?  
Also, I'm sending Mr. Turner the letter saying it appears he's not affected.  
Nick

-----Original Message-----

**From:** Mary Jane Warner  
**Sent:** Wednesday, September 07, 2005 2:30 PM  
**To:** Nick Comer; Ronnie Terrill; HK Cunningham; Dominic Ballard  
**Subject:** Actions Items from WRECC Public Hearing

Please handle the following action items as quickly as you can.

1) Phyllis Wallace  
270-886-3280 (best to call Mondays or Fridays 8-5 a.m. is better, but don't limit your attempts to this timeframe if you have trouble reaching her)

**Nick** - she needs a property map with her tracts (390 & 391) and landmarks so she can communicate with her son - she'd like to see the existing TVA lines labeled so she knows where they are, related to the new line.  
**HK** - I told her we would send the map, then set up a meeting to talk with her and discuss the project - she had back surgery and was unable to attend the open house - she told me she did not get the second notice. Please see her as soon as you can - she is starting from the beginning.

2) Martha McGuirk 270-563-3571

**HK** - Mrs. McGuirk lost her husband this spring and has been out of touch with the project till now. Her husband was on WRECC's board and she currently has a family member on the board (I think it is her son). She wants to have a call/visit as soon as possible to learn about the project and pointed out to me that she has 2 lines that form an "X" over her property now and she wants to know about how we could do something to lessen the impact. I don't know what section she is impacted by - very nice lady - please get back to her as soon as you can.

3) Rick Turner 270-843-1285 (business - 8:30 - 2:00 best time)

**HK** - Mr. Turner needs a map to see if he is affected. He has 2 tracts of concern - 2240 Hammit Hill Road and 6770 Blue Level Road in Rockville (about 3 miles from Hammit Hill Road)  
Please investigate these tracts and get back to Mr. Turner about whether or not his properties are affected. He had to leave the public hearing and could not stay and look at the maps. He owns 19 properties in the area. Please call him as quickly as you can.

Please take the photos of the structures and other related materials when you visit the first two owners, they will need all the basic information.

Thank you very much.

MJ

*Mary Jane Warner, P.E.  
Manager, Power Delivery Expansion  
East Kentucky Power Cooperative  
859-745-9344  
FAX 859-744-6008*

Please note my e-mail address change - [maryjane.warner@ekpc.coop](mailto:maryjane.warner@ekpc.coop)

## Nick Comer

---

**From:** JOEY ROBERTS [JOEY@KCAP.org]  
**Sent:** Tuesday, July 26, 2005 1:32 AM  
**To:** Nick Comer  
**Subject:** Re: Request for map

Nick,

As we discussed by phone, I would like to obtain a map depicting my parcel of property that clearly shows the centerline that would be followed under EKPC's most current plan for the proposed new transmission line in relation to the line that now exists.

In addition, I would like to know if there is any expectation that additional "right-of-way" would be required on my property and any other details about this segment of the proposed new line (such as height of poles, single vs. double, etc.) that are now available.

You can mail documents to the address listed below.

Thanks for your assistance!

Joey Roberts  
4234 Scottsville Rd  
Smiths Grove, KY 42171

## Nick Comer

---

**From:** Nick Comer  
**ent:** Wednesday, August 03, 2005 8:11 AM  
**To:** 'JOEY ROBERTS'  
**Subject:** RE: Request for map

Joey,  
I apologize for the delay. A response was mailed on Tuesday, so you should receive it shortly.  
Nick

-----Original Message-----  
From: JOEY ROBERTS [mailto:JOEY@KCAP.org]  
Sent: Tuesday, August 02, 2005 6:48 PM  
To: Nick Comer  
Subject: Re: Request for map

Nick,

As of this date, I have received no response to the request below submitted previously. Please advise me of your intentions.

Joey

-----  
-----  
Nick,

As we discussed by phone, I would like to obtain a map depicting my parcel of property that clearly shows the centerline that would be followed under JKPC's most current plan for the proposed new transmission line in relation to the line that now exists.

In addition, I would like to know if there is any expectation that additional "right-of-way" would be required on my property and any other details about this segment of the proposed new line (such as height of poles, single vs. double, etc.) that are now available.

You can mail documents to the address listed below.

Thanks for your assistance!

Joey Roberts  
4234 Scottsville Rd  
Smiths Grove, KY 42171



EAST KENTUCKY POWER COOPERATIVE

August 1, 2005

Joey Roberts  
4234 Scottsville Road  
Smiths Grove, KY 42171

Mr. Roberts:

I received your email dated July 26, 2005, in which you requested more information about the transmission line that East Kentucky Power Cooperative (EKPC) is proposing to construct in your area.

Enclosed is a detailed map showing your property and the proposed corridor of the transmission line. This map is an excerpt of Exhibit 10-7 of Case No. 2005-00207, which was filed by EKPC on July 1, 2005 with the Kentucky Public Service Commission as part of our cooperative's application for a certificate of public convenience and necessity for this transmission line.

In regard to your questions concerning further details, current plans are to rebuild the portion of line affecting your property with single-pole structures supporting a double circuit (161-kV/69-kV) line on the existing 100-foot easement.

This transmission line project is necessary in order for EKPC to begin serving Warren RECC and its 54,000 members in 2008. We are looking forward to the partnership between our cooperatives, since both EKPC and Warren RECC are not-for-profit, Kentucky cooperatives.

If you have any more questions, please do not hesitate to contact me. I also encourage you to find out more by contacting Elizabeth O'Donnell, Executive Director, Kentucky Public Service Commission, P. O. Box 615, 211 Sower Boulevard, Frankfort, Kentucky 40602-0615, telephone (502) 564-3940. EKPC's application and accompanying information is filed under docket number 2005-00207.

Sincerely,

A handwritten signature in black ink, appearing to read 'Nick Comer'.


Nick Comer  
Communication Coordinator

NPC/npc  
Enclosure: Parcel map

H:\Transcomm\TransProjects\WARREN\Warren INFO REQUESTS\10-7-192 J\_Roberts

4775 Lexington Road 40391      Tel. (859) 744-4812  
P.O. Box 707, Winchester,      Fax: (859) 744-6008  
Kentucky 40392-0707      <http://www.ekpc.coop>

A Touchstone Energy Cooperative The logo for Touchstone Energy Cooperative, featuring a stylized sun or starburst design.




**Legend**

- Proposed Centerline
- █ Easement Area

The map displayed here is an excerpt of East Kentucky Power Cooperative's application for a Certificate of Public Need and Necessity for the Warren Transmission Projects, Case #2005-00207, Exhibit 10-7, Parcel 192 Joseph W & Brenda G Roberts

The location of the proposed centerline is subject to adjustment after all ground survey work has been completed.



**East Kentucky Power Cooperative**  
 4775 Lexington Road, PO Box 707  
 Winchester, Kentucky 40391  
 Phone (859)744-4812 www.ekpc.coop Fax (859)744-6008

July 25, 2005

Mark David Goss, Chairman  
C/o Elizabeth O' Donnell, Executive Director  
Public Service Commission  
211 Sower Blvd.  
P O BOX 615  
Frankfort, KY 40602-0615

RECEIVED

JUL 27 2005

PUBLIC SERVICE  
COMMISSION

RE: PSC Case No. 2005-00207

ATTN: Chairman Goss, et al.

We hereby serve notice of our requests for a local public hearing and "full intervention" in "PSC Case No. 2005-00207" regarding the application from East Kentucky Power Cooperative ("EKPC") for construction of several segments of new 161-kV electric power transmission lines and rebuilds of existing lines, totaling over 90 miles in length, from EKPC's Barren Substation to Big Rivers Electric Corporation's D. B. Wilson Plant in Ohio County. We have been informed by representatives of EKPC that the primary purpose of this project will be to provide sufficient electric power transmission capacity to enable them to serve Warren Rural Electric Cooperative ("WRECC") under a recently announced long term agreement. In addition, we have been notified that EKPC plans to "cross" our property with a portion of the proposed new transmission line.

As residents of Warren County, Kentucky and as members and ratepayers of WRECC, we certainly qualify as "interested parties" in this case. We have great concern that the proposed transmission line project will adversely impact our current reliable and relatively low cost electric service. We are convinced that there is no legitimate public convenience and necessity to be provided by this proposed project.

As owners of neighboring property that EKPC proposes to "cross" with its new transmission line, we also have a "special interest" in this case that will not be adequately represented by others. Construction of a new power line through our properties of the capacity proposed by EKPC would surely impair their market value under prevailing residential use, and the potential requirement for additional "right-of-way" could necessitate the "taking" of one or both of our respective sole residences.

Given the large number of individual property owners that may be negatively impacted by the proposed project and the failure of EKPC to provide all affected parties with accurate and reliable information containing sufficient detail to permit a realistic evaluation of the expected impacts, it would seem incumbent upon the Public Service Commission to schedule a centrally located "local public hearing" to accommodate the general public and serve their interests within the mandate of the Commission's enabling statutes.



However, the limitations of such a "local public hearing" may not allow a complete representation of our specific interests and concerns in this case. Therefore, we additionally request the status of full intervention at any later "evidentiary hearings" pursuant to 807 KAR 5:001(8) in order to protect our individual interests and present issues which assist the Commission in its full consideration of the matter.

The disturbing reality of present circumstances is that this case cannot be properly evaluated independently of the previous filing by EKPC for a new coal-fired power generation facility under PSC Case No. 2004-00423. Neither of these proposed projects can exist independently, and both are entirely dependent on future funding derived from WRECC ratepayers under its "Wholesale Power Contract" with EKPC. Claims of public convenience and/or necessity for a new power plant and transmission line to be constructed by EKPC are entirely contingent on the assumption that WRECC members will pay the vast majority of the inevitable costs involved through an add-on amortization factor to be incorporated into the wholesale rates charged by EKPC and ultimately into the retail rates charged by WRECC.

The PSC cannot make any reasonable determination of the "public convenience and necessity" of the subject application from EKPC in the absence of a full public review of the rate projections provided by EKPC upon which WRECC based its decision to terminate its contract with TVA and join EKPC. There has been no opportunity for an independent review of WRECC's decision that EKPC can provide better rates than TVA in the near future. The WRECC Board made this decision in a closed meeting, never conducted a public hearing or meeting on the issue, and has refused to provide copies of the responses to its RFP or the subsequent rate analysis conducted by consultants working under its direction.

Failure to fully evaluate the claims and assumptions underlying the "Special Membership Agreement" between EKPC and WRECC would prejudice the case in favor of the applicant and foreclose any reasonable opportunity for a fair evaluation of benefit or detriment to the subject customers that must pay the ultimate costs involved.

Respectfully,



Joey Roberts  
4234 Scottsville Rd  
Smiths Grove, KY 42171




Hugh Hendrick  
4140 Scottsville Rd  
Smiths Grove, KY 42171

2015  
Hessville Rd  
Grove, KY 42171

TO:  
Elizabeth O'Donnell  
Public Service Commission  
P.O. Box 615  
Frankfort, KY 40602-0615

**FIRST CLASS**  
UNITED STATES POSTAL SERVICE  
0000  
POSTAGE  
PAID  
SMITHS GROVE, KY  
42171  
JUL 25 105  
AMOUNT  
**\$0.49**  
00035900-05

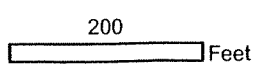
RECEIVED  
JUL 27 2005  
POST OFFICE  
FRANKFORT




**Legend**  
 — Proposed Centerline  
 Easement Area

The map displayed here is an excerpt of East Kentucky Power Cooperative's application for a Certificate of Public Need and Necessity for the Warren Transmission Projects, Case #2005-00207, Exhibit 10-7, Parcel 192 Joseph W & Brenda G Roberts

The location of the proposed centerline is subject to adjustment after all ground survey work has been completed.



**East Kentucky Power Cooperative**  
 4775 Lexington Road, PO Box 707  
 Winchester, Kentucky 40391  
 Phone (859)744-4812 www.ekpc.coop Fax (859)744-6008

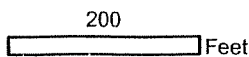


**Legend**

- Proposed Centerline
- - - Easement Area

The map displayed here is an excerpt of East Kentucky Power Cooperative's application for a Certificate of Public Need and Necessity for the Warren Transmission Projects, Case #2005-00207, Exhibit 10-7, Parcel 192  
 Joseph W & Brenda G Roberts

The location of the proposed centerline is subject to adjustment after all ground survey work has been completed.



**East Kentucky Power Cooperative**  
 4775 Lexington Road, PO Box 707  
 Winchester, Kentucky 40391  
 Phone (859)744-4812 www.ekpc.coop Fax (859)744-6008

## Nick Comer

---

**From:** Robert Widdice [RWiddice@Comcast.Net]  
**Sent:** Tuesday, August 23, 2005 3:23 AM  
**To:** Nick Comer  
**Subject:** RE: Transmission Lines in Oakland Kentucky

Dear Mr Comer,

Thank you for your reply. A CD containing the information about the proposal will be most acceptable.

Eleanor Widdice

23 August 2005

-----Original Message-----

**From:** Nick Comer [mailto:nick.comer@ekpc.coop]  
**Sent:** Monday, August 22, 2005 1:40 PM  
**To:** Robert Widdice  
**Subject:** RE: Transmission Lines in Oakland Kentucky

Ms. Widdice,

I will mail Ms. Speed a map of your parcel showing the proposed corridor of the transmission line, as well as a packet of information about the line. This packet was distributed at an open house EKPC conducted several months ago.

More detailed information about the project has been filed with the Kentucky Public Service Commission as part of an application for the PSC's approval. This is a very large document that includes aerial maps of the entire route of the proposed line and a great deal of technical data. Would you be interested in receiving this application? If so, would it be OK if I mail you on a compact disk? Please be advised that many of the associated documents, particularly the maps, are formatted as PDFs, so you would need an up-to-date PDF reader to view them.

Nick

-----Original Message-----

**From:** Robert Widdice [mailto:RWiddice@Comcast.Net]  
**Sent:** Friday, August 19, 2005 1:20 AM  
**To:** Nick Comer  
**Subject:** Transmission Lines in Oakland Kentucky

2007 East Lynn Street  
Seattle, WA 98112

Subject: Transmission line in Oakland, Kentucky

Dear Mr Comer:

My sister and I jointly own a farm and residential property in Oakland, Kentucky. Her name and address is:

Ann Speed  
3726 Canoe Lane  
Louisville, KY 40207-1442

The farm is located in the quadrant formed by the western side of I65 and northern side of Route 68. The residential property is located on Church Street.

Would you please forward to my sister and me details about the proposed transmission lines that may pass over our property. In particular, we would like copies of submissions about the necessity

of the lines, copies of all maps depicting alignments and elevations, and the results of previous hearings. Any additional information you may have about this proposal and its impact on our property will be appreciated.

My email address is [Widdice@Comcast.Net](mailto:Widdice@Comcast.Net), and my phone number is (206) 322-1471.

Ann Speed's phone number is (502) 894-9196.

Thank you for your help,

Eleanor Widdice



EAST KENTUCKY POWER COOPERATIVE

August 30, 2005

Eleanor Widdice  
2007 East Lynn Street  
Seattle, WA 98112

Ms. Widdice:

I received your email dated August 19, 2005, in which you requested more information about the transmission line that East Kentucky Power Cooperative (EKPC) is proposing to construct.

Enclosed is a CD containing EKPC's full application to the Kentucky Public Service Commission for a certificate of public convenience and necessity for this project. This application, Case No. 2005-00207, was filed by EKPC on July 1, 2005 with the PSC.

In addition, I have enclosed a packet of information that was distributed at an open house held by EKPC on May 4, 2005. Although some of this information may be outdated, it provides some important background about the project.

Finally, I have mailed a detailed map showing your property and the proposed corridor of the transmission line to Ms. Speed at 3726 Canoe Lane, Louisville, KY. This is the address of record filed with the local Property Valuation Administrator.

This transmission line project is necessary in order for EKPC to begin serving Warren RECC and its 54,000 members in 2008. We are looking forward to the partnership between our cooperatives, since both EKPC and Warren RECC are not-for-profit, Kentucky cooperatives.

If you have any more questions, please do not hesitate to contact me. I also encourage you to find out more by contacting Elizabeth O'Donnell, Executive Director, Kentucky Public Service Commission, P. O. Box 615, 211 Sower Boulevard, Frankfort, Kentucky 40602-0615, telephone (502) 564-3940. EKPC's application and accompanying information is filed under docket number 2005-00207.

Sincerely,

A handwritten signature in black ink, appearing to read 'Nick Comer'.

Nick Comer  
Communication Coordinator

NPC/npc

Enclosure: CD of application; May 4 open house packet

H:\Transcomm\TransProjects\WARREN\Warren INFO REQUESTS\10-8-209 Speed, Widdice\  
InfoResponse\_Widdice\_083005.doc

4775 Lexington Road 40391  
P.O. Box 707, Winchester,  
Kentucky 40392-0707

Tel. (859) 744-4812  
Fax: (859) 744-6008  
<http://www.ekpc.coop>



EAST KENTUCKY POWER COOPERATIVE

August 30, 2005

Ann Speed  
3726 Canoe Lane  
Louisville, KY 40207-1442

Ms. Speed:

I received an email from Eleanor Widdice dated August 19, 2005, in which Ms. Widdice requested more information about the transmission line that East Kentucky Power Cooperative (EKPC) is proposing to construct in your area.

Enclosed is a detailed map showing your property and the proposed corridor of the transmission line. This map is an excerpt of Exhibit 10-8 of Case No. 2005-00207, which was filed by EKPC on July 1, 2005 with the Kentucky Public Service Commission as part of our cooperative's application for a certificate of public convenience and necessity for this transmission line.

In addition, I have enclosed a packet of information that was distributed at an open house held by EKPC on May 4, 2005. Although some of this information may be outdated, it provides some important background about the project. Finally, at Ms. Widdice's request, I have included a CD containing EKPC's full application to the Public Service Commission for a certificate of public convenience and necessity for this project. I am also forwarding a copy of this CD and the packet to Ms. Widdice in Seattle.

This transmission line project is necessary in order for EKPC to begin serving Warren RECC and its 54,000 members in 2008. We are looking forward to the partnership between our cooperatives, since both EKPC and Warren RECC are not-for-profit, Kentucky cooperatives.

If you have any more questions, please do not hesitate to contact me. I also encourage you to find out more by contacting Elizabeth O'Donnell, Executive Director, Kentucky Public Service Commission, P. O. Box 615, 211 Sower Boulevard, Frankfort, Kentucky 40602-0615, telephone (502) 564-3940. EKPC's application and accompanying information is filed under docket number 2005-00207.

Sincerely,

A handwritten signature in black ink, appearing to read 'Nick Comer'.

Nick Comer  
Communication Coordinator

NPC/npc


Enclosures: Parcel map; CD of application; May 4 open house packet

H:\Transcomm\TransProjects\WARREN\Warren INFO REQUESTS\10-8-209 Speed, Widdice\  
InfoResponse\_Speed\_083005.doc

4775 Lexington Road 40391  
P.O. Box 707, Winchester,  
Kentucky 40392-0707

Tel. (859) 744-4812  
Fax: (859) 744-6008  
<http://www.ekpc.coop>






The map displayed here is an excerpt of East Kentucky Power Cooperative's application for a Certificate of Public Need and Necessity for the Warren Transmission Projects, Case #2005-00207, Exhibit 10-8, Parcel 209 Ann H Speed & Robert Widdice Family Trust

The location of the proposed centerline is subject to adjustment after all ground survey work has been completed.

500 Feet



**East Kentucky Power Cooperative**  
 4775 Lexington Road, PO Box 707  
 Winchester, Kentucky 40391  
 Phone (859)744-4812 www.ekpc.coop Fax (859)744-6008



September 12, 2005

Stephen & Jill Barron  
1559 Loving Road  
Bowling Green, Ky. 42101

Mr. & Mrs. Barron:

I received your email dated September 8, 2005, in which you requested more information about the transmission line that East Kentucky Power Cooperative (EKPC) is proposing to construct in your area.

Enclosed is a detailed map showing your property and the proposed corridor of the transmission line. This map is an excerpt of Exhibit 10-9 of Case No. 2005-00207, which was filed by EKPC on July 1, 2005 with the Kentucky Public Service Commission as part of our cooperative's application for a certificate of public convenience and necessity for this transmission line.

This transmission line project is necessary in order for EKPC to begin serving Warren RECC and its 54,000 members in 2008. We are looking forward to the partnership between our cooperatives, since both EKPC and Warren RECC are not-for-profit, Kentucky cooperatives.

If you have any more questions, please do not hesitate to contact me. I also encourage you to find out more by contacting Elizabeth O'Donnell, Executive Director, Kentucky Public Service Commission, P. O. Box 615, 211 Sower Boulevard, Frankfort, Kentucky 40602-0615, telephone (502) 564-3940. EKPC's application and accompanying information is filed under docket number 2005-00207.

Sincerely,


A handwritten signature in black ink, appearing to read 'Nick Comer', written over a horizontal line.

Nick Comer  
Communication Coordinator

NPC/npc  
Enclosure: Parcel map

H:\Transcomm\TransProjects\WARREN\Warren INFO REQUESTS\10-9-221 Barron\InfoResponse\_Barron\_091205.doc

4775 Lexington Road 40391    Tel. (859) 744-4812  
P.O. Box 707, Winchester,    Fax: (859) 744-6008  
Kentucky 40392-0707        <http://www.ekpc.coop>




**Legend**

- Proposed Centerline
- Easement Area

The map displayed here is an excerpt of East Kentucky Power Cooperative's application for a Certificate of Public Need and Necessity for the Warren Transmission Projects, Case #2005-00207, Exhibit 10-9, Parcel 221  
 Stephen B & Jill M Barron

The location of the proposed centerline is subject to adjustment after all ground survey work has been completed.



**East Kentucky Power Cooperative**  
 4775 Lexington Road, PO Box 707  
 Winchester, Kentucky 40391  
 Phone (859)744-4812 www.ekpc.coop Fax (859)744-6008

## Nick Comer

---

**From:** Nick Comer  
**Sent:** Saturday, September 10, 2005 11:09 AM  
**To:** 'jill.m.barron@gm.com'  
**Subject:** RE: Power Line Map

Mrs. Barron,  
Thank you for submitting this request.  
I will be mailing you a map of your property shortly.  
Nick

-----Original Message-----

**From:** jill.m.barron@gm.com [mailto:jill.m.barron@gm.com]  
**Sent:** Thursday, September 08, 2005 9:23 AM  
**To:** Nick Comer  
**Subject:** Power Line Map

We have received the notice in the mail that our property will be affected by the new power lines. I would like a detailed map showing where on our property these lines will run.

Stephen & Jill Barron  
1559 Loving Rd.  
Bowling Green, KY 42101

Thank you,  
Jill Barron

## Nick Comer

---

**From:** Nick Comer  
**Sent:** Tuesday, August 09, 2005 8:58 AM  
**To:** 'dwight dedmon'  
**Subject:** RE: Transmission line location

Mr. Dedmon,  
I will be mailing you a map showing your property and the proposed centerline.  
Nick

-----Original Message-----

**From:** dwight dedmon [mailto:ddedmon2000@yahoo.com]  
**Sent:** Monday, August 08, 2005 8:18 AM  
**To:** Nick Comer  
**Cc:** HK Cunningham  
**Subject:** Transmission line location

Dear Mr. Comer, My name is James E. Dedmon and I live on a farm that I own on Willoughby Ln. in Bowling Green, Ky. I have received a letter from H. K. Cunningham "with EKPC" regarding a proposed transmission line that will cross my property. After talking to Mr. Cunningham he suggested I contact you and you could provide me with precise information as to the location of the proposed transmission line. Any information would be greatly appreciated.

Sincerely,  
James E. Dedmon

---

[Start your day with Yahoo! - make it your home page](#)

## Nick Comer

---

**From:** HK Cunningham  
**Sent:** Monday, August 08, 2005 7:56 AM  
**To:** 'dwight dedmon'  
**Cc:** Nick Comer; Ronnie Terrill  
**Subject:** RE: Transmission Line

Mr. Dedmon,

I'm sorry you have not had any luck getting your calls returned. I don't recall hearing from you, but I may have deleted your message inadvertently. Please email Nick Comer for a detailed map showing how the line crosses your property. His email address is: [nick.comer@ekpc.coop](mailto:nick.comer@ekpc.coop).

Thank you,  
H.K. Cunningham

-----Original Message-----

**From:** dwight dedmon [mailto:[dadedmon2000@yahoo.com](mailto:dadedmon2000@yahoo.com)]  
**Sent:** Monday, August 08, 2005 6:35 AM  
**To:** HK Cunningham  
**Cc:** jimshipp@ekpc.coop  
**Subject:** Transmission Line

Dear Mr. Cunningham, My name is James Dedmon and I live in Bowling Green, Ky. I received a letter from your office regarding a proposed transmission line that will cross my property. After reviewing the enclosed map I'm still uncertain as to where the transmission line will be located and how it will effect any future plans I have for my property. I have attempted to contact someone from EKPC by phone who might provide me with detailed information regarding the exact location of the proposed line on my property, but as of yet I've been unable to get anyone to return my calls. I'm hoping you will be able to point me in the right direction as to where I might obtain this information. My phone number is (270) 843-4288. Look forward to your response.

Sincerely,  
James E. Dedmon



EAST KENTUCKY POWER COOPERATIVE

August 9, 2005

James E. and Virginia Dedmon  
715 Willoughby Lane  
Bowling Green KY 42101

Mr. & Mrs. Dedmon

I received your email dated Aug. 9, 2005, in which you requested more information about the transmission line that East Kentucky Power Cooperative (EKPC) is proposing to construct in your area.

Enclosed is a detailed map showing your property and the proposed corridor of the transmission line. This map is an excerpt of Exhibit 11-4 of Case No. 2005-00207, which was filed by EKPC on July 1, 2005 with the Kentucky Public Service Commission as part of our cooperative's application for a certificate of public convenience and necessity for this transmission line.

This transmission line project is necessary in order for EKPC to begin serving Warren RECC and its 54,000 members in 2008. We are looking forward to the partnership between our cooperatives, since both EKPC and Warren RECC are not-for-profit, Kentucky cooperatives.

If you have any more questions, please do not hesitate to contact me. I also encourage you to find out more by contacting Elizabeth O'Donnell, Executive Director, Kentucky Public Service Commission, P. O. Box 615, 211 Sower Boulevard, Frankfort, Kentucky 40602-0615, telephone (502) 564-3940. EKPC's application and accompanying information is filed under docket number 2005-00207.

Sincerely,

A handwritten signature in black ink, appearing to read 'Nick Comer'.

Nick Comer  
Communication Coordinator

NPC/npc  
Enclosure

[FILE]

4775 Lexington Road 40391  
P.O. Box 707, Winchester,  
Kentucky 40392-0707

Tel. (859) 744-4812  
Fax: (859) 744-6008  
<http://www.ekpc.coop>




**Legend**

- Proposed Centerline
- Easement Area

The map displayed here is an excerpt of East Kentucky Power Cooperative's application for a Certificate of Public Need and Necessity for the Warren Transmission Projects, Case #2005-00207, Exhibit 11-4, Parcel 93 James E & Virginia Dedmon

The location of the proposed centerline is subject to adjustment after all ground survey work has been completed.



**East Kentucky Power Cooperative**  
 4775 Lexington Road, PO Box 707  
 Winchester, Kentucky 40391  
 Phone (859)744-4812 www.ekpc.coop Fax (859)744-6008





## Kobe Aluminum Automotive Products LLC

525 Central Court  
Bowling Green, KY 42101-7534

Phone: 270-842-6492  
Fax: 270-846-4648

2005-207

June 28, 2005

East Kentucky Power Cooperative  
4775 Lexington Road 40391  
P.O. Box 707  
Winchester, KY 40392-0707  
Attn: H.K. Cunningham

Subject: Memphis Junction to Natcher Parkway Transmission Project

Dear Mr. Cunningham:

I attended the Open House session on May 10, 2005 regarding the above mentioned project. During my visit to the open house, I spoke with your representative and expressed my concern over the proposed project due to the fact that our business is in the process of expansion on our site.

The proposed project corridor map included in your letter of June 23, 2005 is too vague to provide detail as regards our property. Can you provide a proposed corridor map that would provide a more specific view of how this project will impact our particular property?

Sincerely,

A handwritten signature in black ink, appearing to read 'Takashi Kawana', written over a horizontal line.

Takashi Kawana  
Vice President

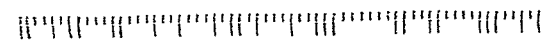

CC: Elizabeth O'Donnell

12-1-12

40601+8294  
Cecil: Elizabeth O'Donnell

Kentucky Public Service Commission  
P.O. Box 615  
211 Sower Blvd.  
Frankfort, KY 40602-06915

Kobe Aluminum Automotive Products LLC  
525 Central Court  
Bowling Green, KY 42101-7534





EAST KENTUCKY POWER COOPERATIVE

July 28, 2005

Takashi Kawana  
Vice President  
Kobe Aluminum Automotive Products  
525 Central Court  
Bowling Green, KY 42101-7534

Mr. Kawana:

First, I apologize for the delay in responding to your request. I learned of your request for more information about the transmission line that East Kentucky Power Cooperative (EKPC) is proposing to construct in your area when I saw a copy of your letter dated June 28, 2005 filed with Kentucky Public Service Commission (PSC) Case 2005-00207. I checked with Mr. Cunningham and he reported that he did not receive this letter. Nevertheless, I wanted to make sure your request for more information is fulfilled.

I have enclosed a detailed map showing your property and the proposed corridor of the transmission line. This map is an excerpt of Exhibit 12-1 of Case No. 2005-00207, which was filed by EKPC on July 1, 2005 with the Kentucky Public Service Commission as part of our cooperative's application for a certificate of public convenience and necessity for this transmission line.

This transmission line project is necessary in order for EKPC to begin serving Warren RECC and its 54,000 members in 2008. We are looking forward to the partnership between our cooperatives, since both EKPC and Warren RECC are not-for-profit, Kentucky cooperatives.

If you have any more questions, please do not hesitate to contact me. I also encourage you to find out more by contacting Elizabeth O'Donnell, Executive Director, Kentucky Public Service Commission, P. O. Box 615, 211 Sower Boulevard, Frankfort, Kentucky 40602-0615, telephone (502) 564-3940. EKPC's application and accompanying information is filed under docket number 2005-00207.

Sincerely,

A handwritten signature in black ink, appearing to read 'Nick Comer'.


Nick Comer  
Communication Coordinator

NPC/npc  
Enclosure

H:\Transcomm\TransProjects\WARREN\Warren INFO REQUESTS\12-1-12 Kobe Aluminum

4775 Lexington Road 40391  
P.O. Box 707, Winchester,  
Kentucky 40392-0707

Tel. (859) 744-4812  
Fax: (859) 744-6008  
<http://www.ekpc.coop>




**Legend**

- Proposed Centerline
- Easement Area

The map displayed here is an excerpt of East Kentucky Power Cooperative's application for a Certificate of Public Need and Necessity for the Warren Transmission Projects, Case #2005-00207, Exhibit 12-1, Parcel 12 Kobe Aluminum Automotive Products LLC

The location of the proposed centerline is subject to adjustment after all ground survey work has been completed.



**East Kentucky Power Cooperative**  
 4775 Lexington Road, PO Box 707  
 Winchester, Kentucky 40391  
 Phone (859)744-4812 www.ekpc.coop Fax (859)744-6008



EAST KENTUCKY POWER COOPERATIVE

September 12, 2005

Tim Wheeler  
6536 Russellville Road  
Bowling Green, KY 42101

Mr. Wheeler:

During the Sept. 6, 2005 public hearing in Bowling Green conducted by the Kentucky Public Service Commission, Mr. Frank Wheeler requested more information about the transmission line that East Kentucky Power Cooperative (EKPC) is proposing to construct in your area.

Enclosed is a detailed map showing your property and the proposed corridor of the transmission line. This map is an excerpt of Exhibit 12-1 of Case No. 2005-00207, which was filed by EKPC on July 1, 2005 with the Kentucky Public Service Commission as part of our cooperative's application for a certificate of public convenience and necessity for this transmission line.

This transmission line project is necessary in order for EKPC to begin serving Warren RECC and its 54,000 members in 2008. We are looking forward to the partnership between our cooperatives, since both EKPC and Warren RECC are not-for-profit, Kentucky cooperatives.

If you have any more questions, please do not hesitate to contact me. I also encourage you to find out more by contacting Elizabeth O'Donnell, Executive Director, Kentucky Public Service Commission, P. O. Box 615, 211 Sower Boulevard, Frankfort, Kentucky 40602-0615, telephone (502) 564-3940. EKPC's application and accompanying information is filed under docket number 2005-00207.

Sincerely,

A handwritten signature in black ink, appearing to read 'Nick Comer'.


Nick Comer  
Communication Coordinator

NPC/npc  
Enclosures: Parcel maps (2)

H:\Transcomm\TransProjects\WARREN\Warren INFO REQUESTS\12-1-18,-19 Wheeler\InfoResponse\_Wheeler\_091205.doc

4775 Lexington Road 40391      Tel. (859) 744-4812  
P.O. Box 707, Winchester,      Fax: (859) 744-6008  
Kentucky 40392-0707      <http://www.ekpc.coop>

A Touchstone Energy Cooperative The logo for Touchstone Energy Cooperative, featuring a stylized sun or starburst design.

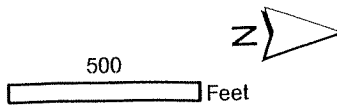


**Legend**


- Proposed Centerline
- Easement Area

The map displayed here is an excerpt of East Kentucky Power Cooperative's application for a Certificate of Public Need and Necessity for the Warren Transmission Projects, Case #2005-00207, Exhibit 12-1, Parcel 18  
 Tim Wheeler

The location of the proposed centerline is subject to adjustment after all ground survey work has been completed.



**East Kentucky Power Cooperative**  
 4775 Lexington Road, PO Box 707  
 Winchester, Kentucky 40391  
 Phone (859)744-4812 www.ekpc.coop Fax (859)744-6008

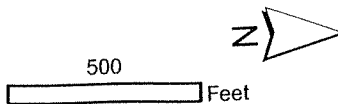


**Legend**


- Proposed Centerline
- Easement Area

The map displayed here is an excerpt of East Kentucky Power Cooperative's application for a Certificate of Public Need and Necessity for the Warren Transmission Projects, Case #2005-00207, Exhibit 12-1, Parcel 18  
 Tim Wheeler

The location of the proposed centerline is subject to adjustment after all ground survey work has been completed.



**East Kentucky Power Cooperative**  
 4775 Lexington Road, PO Box 707  
 Winchester, Kentucky 40391  
 Phone (859)744-4812 www.ekpc.coop Fax (859)744-6008



September 12, 2005

William Glen & Sue Burton  
6064 Russellville Road  
Bowling Green, KY 42101

Mr. & Mrs. Burton

At the public hearing conducted in Bowling Green by the Kentucky Public Service Commission on Sept. 6, 2005, you requested more information about the transmission line that East Kentucky Power Cooperative (EKPC) is proposing to construct in your area.

Enclosed are detailed maps showing your property and the proposed corridor of the transmission line. These maps are excerpts of Exhibit 12-1 of Case No. 2005-00207, which was filed by EKPC on July 1, 2005 with the Kentucky Public Service Commission as part of our cooperative's application for a certificate of public convenience and necessity for this transmission line.

Although the enclosed maps do not show the transmission line corridor crossing your property, this is subject to change based on the results of ground surveys, which are scheduled to be conducted through December 2005. Once those surveys are completed, we will be in touch with you with further information about how your property will be affected.

This transmission line project is necessary in order for EKPC to begin serving Warren RECC and its 54,000 members in 2008. We are looking forward to the partnership between our cooperatives, since both EKPC and Warren RECC are not-for-profit, Kentucky cooperatives.

If you have any more questions, please do not hesitate to contact me. I also encourage you to find out more by contacting Elizabeth O'Donnell, Executive Director, Kentucky Public Service Commission, P. O. Box 615, 211 Sower Boulevard, Frankfort, Kentucky 40602-0615, telephone (502) 564-3940. EKPC's application and accompanying information is filed under docket number 2005-00207.

Sincerely,


A handwritten signature in black ink, appearing to read 'Nick Comer', written over a horizontal line.

Nick Comer  
Communication Coordinator

NPC/npc  
Enclosure: Parcel maps (2)

H:\Transcomm\TransProjects\WARREN\Warren INFO REQUESTS\12-1-21 Burton\InfoResponse\_Burton\_091205.doc






**Legend**


- Proposed Centerline
- Easement Area

The map displayed here is an excerpt of East Kentucky Power Cooperative's application for a Certificate of Public Need and Necessity for the Warren Transmission Projects, Case #2005-00207, Exhibit 12-1, Parcel 21  
 William Glen & Sue Burton

The location of the proposed centerline is subject to adjustment after all ground survey work has been completed.



**East Kentucky Power Cooperative**  
 4775 Lexington Road, PO Box 707  
 Winchester, Kentucky 40391  
 Phone (859)744-4812 www.ekpc.coop Fax (859)744-6008

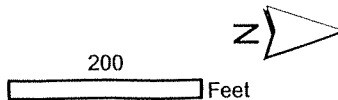


**Legend**

- Proposed Centerline
- - - Easement Area

The map displayed here is an excerpt of East Kentucky Power Cooperative's application for a Certificate of Public Need and Necessity for the Warren Transmission Projects, Case #2005-00207, Exhibit 12-1, Parcel 20 William Glen & Sue Burton

The location of the proposed centerline is subject to adjustment after all ground survey work has been completed.



**East Kentucky Power Cooperative**  
 4775 Lexington Road, PO Box 707  
 Winchester, Kentucky 40391  
 Phone (859)744-4812 www.ekpc.coop Fax (859)744-6008

## Nick Comer

---

**From:** Nick Comer  
**Sent:** Thursday, June 30, 2005 9:44 AM  
**To:** 'Emily Sharp'  
**Cc:** HK Cunningham  
**Subject:** RE: Hemlock Heights, Inc.

Ms. Sharp,  
Thank you for submitting a written request. As I mentioned during our phone conversation yesterday, we will be responding with maps of individual parcels in the next few days. Thank you for your patience.  
Nick

-----Original Message-----

From: Emily Sharp [mailto:epsharp19@msn.com]  
Sent: Wednesday, June 29, 2005 4:35 PM  
To: Nick Comer  
Subject: Hemlock Heights, Inc.

Nick,

We have received a letter stating that Hemlock Heights, Inc. will be a property that will have the new transmission lines placed on it. We are requesting a map that will show how the new lines are planned to be positioned on the property.

You can mail it to: Hemlock Heights, Inc.  
Mr. John C. Perkins  
P.O. Box 26  
Bowling Green, KY 42102

or attach it to an email and send to: epsharp19@msn.com

Thank you,

Emily Perkins Sharp



EAST KENTUCKY POWER COOPERATIVE

July 12, 2005

Thompson & Perkins  
PO Box 26  
Bowling Green, Ky. 42102

Thompson & Perkins:

I received an email dated June 29, 2005, from Emily Perkins Sharp requesting more information about the transmission line that East Kentucky Power Cooperative (EKPC) is proposing to construct in your area.

Enclosed is a detailed map showing your property and the proposed corridor of the transmission line. This map is an excerpt of Exhibit 12-12 of Case No. 2005-00207, which was filed by EKPC on July 1, 2005 with the Kentucky Public Service Commission as part of our cooperative's application for a certificate of public convenience and necessity for this transmission line.

This transmission line project is necessary in order for EKPC to begin serving Warren RECC and its 54,000 members in 2008. We are looking forward to the partnership between our cooperatives, since both EKPC and Warren RECC are not-for-profit, Kentucky cooperatives.

If you have any more questions, please do not hesitate to contact me. I also encourage you to find out more by contacting Elizabeth O'Donnell, Executive Director, Kentucky Public Service Commission, P. O. Box 615, 211 Sower Boulevard, Frankfort, Kentucky 40602-0615, telephone (502) 564-3940. EKPC's application and accompanying information is filed under docket number 2005-00207.

Sincerely,

A handwritten signature in black ink, appearing to read 'Nick Comer'.

Nick Comer  
Communication Coordinator

NPC/npc  
Enclosure

H:\Transcomm\TransProjects\WARREN\Warren INFO REQUESTS\12-1-27, -28, -29 Perkins\_HemlockHgts\_Thompson&Perkins

4775 Lexington Road 40391  
P.O. Box 707, Winchester,  
Kentucky 40392-0707

Tel. (859) 744-4812  
Fax: (859) 744-6008  
<http://www.ekpc.coop>

A Touchstone Energy Cooperative The logo for Touchstone Energy Cooperative, featuring a stylized sun or starburst design.



July 12, 2005

Hemlock Heights Inc.  
C/O John Perkins  
PO Box 26  
Bowling Green, Ky. 42102

Mr. Perkins:

I received an email dated June 29, 2005, from Emily Perkins Sharp requesting more information about the transmission line that East Kentucky Power Cooperative (EKPC) is proposing to construct in your area.

Enclosed is a detailed map showing your property and the proposed corridor of the transmission line. This map is an excerpt of Exhibit 12-12 of Case No. 2005-00207, which was filed by EKPC on July 1, 2005 with the Kentucky Public Service Commission as part of our cooperative's application for a certificate of public convenience and necessity for this transmission line.

This transmission line project is necessary in order for EKPC to begin serving Warren RECC and its 54,000 members in 2008. We are looking forward to the partnership between our cooperatives, since both EKPC and Warren RECC are not-for-profit, Kentucky cooperatives.

If you have any more questions, please do not hesitate to contact me. I also encourage you to find out more by contacting Elizabeth O'Donnell, Executive Director, Kentucky Public Service Commission, P. O. Box 615, 211 Sower Boulevard, Frankfort, Kentucky 40602-0615, telephone (502) 564-3940. EKPC's application and accompanying information is filed under docket number 2005-00207.


Sincerely,

A handwritten signature in black ink, appearing to read 'Nick Comer', written over a horizontal line.

Nick Comer  
Communication Coordinator

NPC/npc  
Enclosure

H:\Transcomm\TransProjects\WARREN\Warren INFO REQUESTS\12-1-27, -28, -29 Perkins\_HemlockHghts\_Thompson&Perkins



**Legend**

- Proposed Centerline
- Easement Area

The map displayed here is an excerpt of East Kentucky Power Cooperative's application for a Certificate of Public Need and Necessity for the Warren Transmission Projects, Case #2005-00207, Exhibit 12-1, Parcel 27 Hemlock Heights Inc.

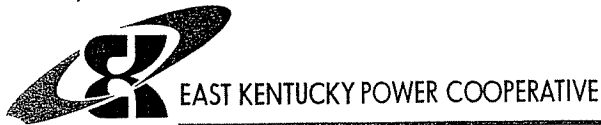
The location of the proposed centerline is subject to adjustment after all ground survey work has been completed.



400 Feet



**East Kentucky Power Cooperative**  
 4775 Lexington Road, PO Box 707  
 Winchester, Kentucky 40391  
 Phone (859)744-4812 www.ekpc.coop Fax (859)744-6008



July 12, 2005

Perkins Family LLC  
PO Box 26  
Bowling Green, Ky. 42102

Perkins Family LLC:

I received an email dated June 29, 2005, from Emily Perkins Sharp requesting more information about the transmission line that East Kentucky Power Cooperative (EKPC) is proposing to construct in your area.

Enclosed is a detailed map showing your property and the proposed corridor of the transmission line. This map is an excerpt of Exhibit 12-12 of Case No. 2005-00207, which was filed by EKPC on July 1, 2005 with the Kentucky Public Service Commission as part of our cooperative's application for a certificate of public convenience and necessity for this transmission line.

Although the enclosed map does not show the transmission line corridor crossing your property, this is subject to change based on the results of ground surveys, which are scheduled to be conducted through December 2005. Once those surveys are completed, we will be in touch with you with further information about how your property will be affected.

This transmission line project is necessary in order for EKPC to begin serving Warren RECC and its 54,000 members in 2008. We are looking forward to the partnership between our cooperatives, since both EKPC and Warren RECC are not-for-profit, Kentucky cooperatives.

If you have any more questions, please do not hesitate to contact me. I also encourage you to find out more by contacting Elizabeth O'Donnell, Executive Director, Kentucky Public Service Commission, P. O. Box 615, 211 Sower Boulevard, Frankfort, Kentucky 40602-0615, telephone (502) 564-3940. EKPC's application and accompanying information is filed under docket number 2005-00207.

Sincerely,


A handwritten signature in black ink, appearing to read 'Nick Comer', is written over a horizontal line.

Nick Comer  
Communication Coordinator

NPC/npc  
Enclosure

H:\Transcomm\TransProjects\WARREN\Warren INFO REQUESTS\12-1-27, -28, -29 Perkins\_HemlockHgts\_Thompson&Perkins

4775 Lexington Road 40391      Tel. (859) 744-4812  
P.O. Box 707, Winchester,      Fax: (859) 744-6008  
Kentucky 40392-0707      <http://www.ekpc.coop>




**Legend**

- Proposed Centerline
- Easement Area



The map displayed here is an excerpt of East Kentucky Power Cooperative's application for a Certificate of Public Need and Necessity for the Warren Transmission Projects, Case #2005-00207, Exhibit 12-1, Parcel 28 Perkins Family LLC

The location of the proposed centerline is subject to adjustment after all ground survey work has been completed.



**East Kentucky Power Cooperative**  
 4775 Lexington Road, PO Box 707  
 Winchester, Kentucky 40391  
 Phone (859)744-4812 www.ekpc.coop Fax (859)744-6008



## Nick Comer

---

**From:** Nick Comer  
**Sent:** Tuesday, July 19, 2005 8:10 AM  
**To:** 'Emily Sharp'  
**Subject:** RE: Hemlock Heights, Inc.

Ms. Sharp,  
I mailed out maps last week for three parcels. One was listed under Hemlock Heights, another under Thompson & Perkins, and one under Perkins Family LLC. All of these were mailed to PO Box 26, Bowling Green. If you have not received these in the next couple of days, please let me know.  
Nick

-----Original Message-----

**From:** Emily Sharp [mailto:epsharp19@msn.com]  
**Sent:** Monday, July 18, 2005 5:50 PM  
**To:** Nick Comer  
**Subject:** RE: Hemlock Heights, Inc.

Nick -

I was wondering if you had ever gotten the information that shows where the new EPKC lines are being planned to go across the Hemlock Heights, Inc. property in Bowling Green. If you could please email me a copy when you have that information.

Thank you,

Emily Perkins Sharp



EAST KENTUCKY POWER COOPERATIVE

**TO:** File  
**FROM:** Nick Comer  
**DATE:** July 20, 2005  
**SUBJECT:** Warren Parcels 12-1-27, -28, -29 (Perkins)

On July 20, 2005, 4:10 p.m., N. Comer had a telephone conversation with Emily Perkins Sharp in which she informed Comer that she had received maps mailed on July 12 indicating that two parcels (#28 & 29) would be crossed. But, she said, she had received a letter in June indicating just one parcel (28) would be crossed and a letter stating 28 would not be crossed. Comer informed her that H.K. Cunningham would need to speak with her.

In a followup call to Ms. Perkins Sharp, Comer confirmed that she had received conflicting information about Parcel #29, not about the other two parcels. She indicated that this parcel is very important to her and her family.

Comer reviewed 1) the database received from R. Terrill on 6/17/05 listing affected/unaffected property owners on Memphis Jct. portion of the line; and 2) the "as-mailed" databases of affected/unaffected property owners and 3) the database used for the open house mailings. In the open house database, Parcel #29 was listed under the name "Thompson & Perkins." In Terrill's affected/unaffected database, Parcel #29 appeared along with Parcel #27 under the name "Hemlock Heights" in the affected list. Because the name "Thompson & Perkins" did not appear, it was transferred to the unaffected list.

N. Comer spoke with E.Perkins Sharp at 5:15 p.m. on 7/20/05 and confirmed that H.K. Cunningham would be meeting with her later that day. He informed her that a clerical mistake had been made in sending letter indicating Parcel #29 would not be affected.

NPC/npc

sample2.doc

Memphis  
open house mailing

## Nick Comer

---

**From:** HK Cunningham  
**Sent:** Thursday, July 21, 2005 11:28 AM  
**To:** Nick Comer  
**Cc:** Thad Mumm; Dominic Ballard  
**Subject:** RE: Perkins property

Nick,

I met this this morning at 7:30 with Mr. Perkins & his daughter Emily Sharp. We hooked up by phone with Thad Mumm to discuss the route of the line (Memphis Jct-Natcher Pkwy section). After discussing the situation with Mr. Perkins and Mrs. Sharp, Thad agreed to come to Bowling Green next Tuesday, July 26 to look at possible solutions for an agreeable route. Mrs. Sharp will be present with her father, John Perkins. I intend to be present with Thad. Mrs. Sharp indicated that they would be strongly opposed to present route & would fight line with any resources required.

-----Original Message-----

**From:** Nick Comer  
**Sent:** Thursday, July 21, 2005 8:08 AM  
**To:** Ronnie Terrill; Dominic Ballard; Thad Mumm; Sherman Goodpaster; Mary Jane Warner; Gary Dillard (E-mail)  
**Cc:** HK Cunningham; Kevin Osbourn; Barry Mayfield  
**Subject:** Perkins property

Yesterday, I determined that a property owner had received a "not-affected" letter for a parcel that will be affected by the Warren transmission line. The property owner had been contacted for the open house with information that three parcels might be affected. Each of these parcels was listed under a different name (Perkins Family LLC, Thompson & Perkins, and Hemlock Heights Inc.). The mailing address was the same for all three. It appears that in the "affected-not affected" database for the certificate-of-need mailing, the parcel in question (Thompson & Perkins) was listed as a second parcel under a different name (Hemlock Heights). This morning, I am reviewing that entire database and comparing it to the centerline maps to ensure that no other situations of this type exist. H.K. Cunningham has been in contact with the property owner and has visited the parcel in question to address their concerns.  
Nick



EAST KENTUCKY POWER COOPERATIVE

July 21, 2005

Thompson & Perkins  
PO Box 26  
Bowling Green, KY 42102

Subject: Memphis Jct. to Natcher Parkway Transmission Line Project

Mr. Perkins:

As you are aware, East Kentucky Power Cooperative, Inc., (EKPC) proposes to construct an electric transmission line in your area.

Due to a clerical error, you were mistakenly informed in a previous letter that your property would not be affected by this transmission line project. Please accept our apology for this oversight. It appears a portion of this line will cross your property. This is the same transmission line that was the subject of the Open House on May 10, 2005. You may have been contacted by EKPC representatives for acquisition of an Option to Purchase for the necessary right-of-way.

The proposed project will consist of several segments of new 161-kV transmission lines and rebuilds of existing lines, totaling approximately 90 miles in length, from EKPC's Barren Substation to Big Rivers Electric Corp.'s D.B. Wilson Plant in Ohio County. A map of the proposed project corridor is attached. The purpose of this project is to extend EKPC's transmission system into the Warren Rural Electric Cooperative Corp. (WRECC) service area in order to allow EKPC to provide electric service to WRECC when it becomes a member of EKPC in 2008. Construction will primarily consist of one- and two-pole steel structures, with three-pole steel structures needed for some angles and dead-ends.

The transmission line will require a certificate of public convenience and necessity to be issued by the Kentucky Public Service Commission (PSC). This process will proceed on PSC Docket 2005-00207. You have the right to intervene in these proceedings should you desire and to request a local public hearing. Should you have any questions concerning this process, the Executive Director of the Commission is Elizabeth O'Donnell, Kentucky Public Service Commission, P. O. Box 615, 211 Sower Boulevard, Frankfort, Kentucky 40602-0615, telephone (502) 564-3940.

Sincerely,

H. K. Cunningham, Senior Right-of-Way Agent  
Power Delivery-Expansion

HKC:npc

Attachment



## Nick Comer

---

**From:** Nick Comer  
**Sent:** Thursday, June 30, 2005 9:44 AM  
**To:** 'Emily Sharp'  
**Cc:** HK Cunningham  
**Subject:** RE: Hemlock Heights, Inc.

Ms. Sharp,  
Thank you for submitting a written request. As I mentioned during our phone conversation yesterday, we will be responding with maps of individual parcels in the next few days. Thank you for your patience.  
Nick

-----Original Message-----

From: Emily Sharp [mailto:epsharp19@msn.com]  
Sent: Wednesday, June 29, 2005 4:35 PM  
To: Nick Comer  
Subject: Hemlock Heights, Inc.

Nick,

We have received a letter stating that Hemlock Heights, Inc. will be a property that will have the new transmission lines placed on it. We are requesting a map that will show how the new lines are planned to be positioned on the property.

You can mail it to: Hemlock Heights, Inc.  
Mr. John C. Perkins  
P.O. Box 26  
Bowling Green, KY 42102

or attach it to an email and send to: epsharp19@msn.com

Thank you,

Emily Perkins Sharp


5 July 2005

Rick Comer,

Please send me a detail map of  
the Memphis Junction to Natchez  
Railway Project -

The map sent gives on guidelines  
30 miles apart. I want to know where on  
my properties you plan to go.

Patricia D. Prater  
630 LC Courts  
Bowling Green, Ky  
42101



July 12, 2005

Patty DeJarnette  
630 L.C. Carr Road  
Bowling Green, Ky. 42101

Ms. DeJarnette:

I received your letter dated July 5, 2005, in which you requested more information about the transmission line that East Kentucky Power Cooperative (EKPC) is proposing to construct in your area.

Enclosed is a detailed map showing your property and the proposed corridor of the transmission line. This map is an excerpt of Exhibit 12-1 of Case No. 2005-00207, which was filed by EKPC on July 1, 2005 with the Kentucky Public Service Commission as part of our cooperative's application for a certificate of public convenience and necessity for this transmission line.

This transmission line project is necessary in order for EKPC to begin serving Warren RECC and its 54,000 members in 2008. We are looking forward to the partnership between our cooperatives, since both EKPC and Warren RECC are not-for-profit, Kentucky cooperatives.

If you have any more questions, please do not hesitate to contact me. I also encourage you to find out more by contacting Elizabeth O'Donnell, Executive Director, Kentucky Public Service Commission, P. O. Box 615, 211 Sower Boulevard, Frankfort, Kentucky 40602-0615, telephone (502) 564-3940. EKPC's application and accompanying information is filed under docket number 2005-00207.

Sincerely,


A handwritten signature in black ink, appearing to read 'Nick Comer', is written over a horizontal line.

Nick Comer  
Communication Coordinator

NPC/npc  
Enclosure

H:\Transcomm\TransProjects\WARREN\Warren INFO REQUESTS\12-1-35 P\_DeJarnette



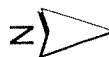


**Legend**

- Proposed Centerline
- Easement Area

The map displayed here is an excerpt of East Kentucky Power Cooperative's application for a Certificate of Public Need and Necessity for the Warren Transmission Projects, Case #2005-00207, Exhibit 12-1, Parcel 35  
 Patty DeJarnette

The location of the proposed centerline is subject to adjustment after all ground survey work has been completed.



400 Feet



**East Kentucky Power Cooperative**  
 4775 Lexington Road, PO Box 707  
 Winchester, Kentucky 40391  
 Phone (859)744-4812 www.ekpc.coop Fax (859)744-6008