

RECEIVED

APR 28 2005

PUBLIC SERVICE
COMMISSION

Writers Direct:
Phone: (859) 426-2151
Fax: (859) 341-4879
E-mail: phughes@dbllaw.com

April 27, 2005

FEDERAL EXPRESS

Public Service Commission
Attn: Thomas M. Dorman
211 Sower Boulevard
P.O. Box 615
Frankfort, Kentucky 40601

RECEIVED

APR 28 2005

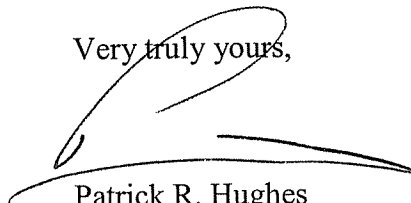
PUBLIC SERVICE
COMMISSION

Re: White Plains
Docket No. 2005-00004

Dear Mr. Dorman:

Please find enclosed an original and five (5) copies of the KACZ acknowledgment with regard to the above matter. If you have any questions or require further information, please do not hesitate to contact me.

Very truly yours,



Patrick R. Hughes

PRH/rmc
Enclosures

cc: Ms. Sherry McFee

ATTORNEYS AT LAW



Kentucky Airport Zoning Commission
200 Mero Street
Frankfort, KY 40622

(502) 564-4480

fax: (502) 564-7933

No.: AS-089-M21-05-083

1410-WHITE PLAINS, K,

AERONAUTICAL STUDY OF PROPOSED CONSTRUCTION OR ALTERATION

April 20, 2005

Hemphill Corporation
 John Hemphill
 3515 Dawson Road
 TULSA, OK 74115

CONSTRUCTION LOCATION	Greenville, KY
LATITUDE/LONGITUDE	37-14-35.2 N / 87-14-35.4 W
HEIGHT (In Feet)	349'AGL/903'AMSL
CONSTRUCTION PROPOSED	Antenna Tower


An application has been filed with the Kentucky Airport Zoning Commission for a permit to construct or alter the above described structure. Accordingly, the Kentucky Airport Zoning Commission is conducting an aeronautical study of the proposal to determine its effect upon the safe and efficient use of navigable airspace by aircraft and on the operation of air navigation facilities.


In the study, consideration will be given to all facts relevant to the effect of the structure on the safety of airport users and surface persons and property; the character of the flying operations conducted at the airport; the nature of the terrain; the height of existing structures and trees above the level of the airport, the views of the officials of the Federal Aviation Administration as to the safe approaches required for operations of the airport, the future development of the airport including extension to runways that may be required; the interest of the public in developing a sound public transportation system and the views and opinions of those owning the land in the area.

Interested persons are invited to participate in the aeronautical study by submitting written comments to the Administrator of the Kentucky Airport Zoning Commission. To be eligible for consideration, comments must be relevant to the effect of the proposed construction with the consideration set out above. The comments should provide sufficient details to permit a clear understanding, and be received before May 11, 2005. Please refer to the Aeronautical Study Number printed in the upper right hand corner of this notice.

The antenna tower will be located 4.5 NM west of the Muhlenberg County Airport. Preliminary review indicates this structure exceeds 602 KAR 50:070 Section 1(2) 400' within 5 NM by 81 feet. Obstruction lighting is proposed.

CHAIRMAN, MUHLENBERG COUNTY AIRPORT BOARD
 Judge/Executive, MUHLENBERG COUNTY
 MUHLENBERG COUNTY PLANNING COMMISSION


 John Houlihan, Administrator



AS-089-M21-05-083 MUHLENBERG COUNTY AIRPORT
 Greenville, KY 37-14-35.2, 87-14-35.4
 Hemphill Corporation 349.00' AGL
 Antenna Tower 903.00' AMSL
 County: Muhlenberg