

COMMONWEALTH OF KENTUCKY

BEFORE THE PUBLIC SERVICE COMMISSION

In the Matter of:

LAUREL COUNTY BOARD OF EDUCATION)	
)	
COMPLAINANT)	
)	
v.)	CASE NO. 96-144
)	
GTE SOUTH INCORPORATED)	
)	
DEFENDANT)	

ORDER TO SATISFY OR ANSWER

GTE South Incorporated ("GTE South") is hereby notified that it has been named as defendant in a formal complaint filed on April 9, 1996, a copy of which is attached hereto.

Pursuant to 807 KAR 5:001, Section 12, GTE South is HEREBY ORDERED to satisfy the matters complained of or file a written answer to the complaint within 10 days from the date of service of this Order.

Should documents of any kind be filed with the Commission in the course of this proceeding, the documents shall also be served on all parties of record.

Done at Frankfort, Kentucky, this 29th day of April, 1996.

PUBLIC SERVICE COMMISSION

Jynda K Breathitt
Chairman

Ed J. [Signature]
Vice Chairman

Robert M. Davis
Commissioner

ATTEST:

Don Mills
Executive Director

COMMONWEALTH OF KENTUCKY
BEFORE THE PUBLIC SERVICE COMMISSION
CASE NO. 96-144

RECEIVED

APR 10 1996

PUBLIC SERVICE
COMMISSION

LAUREL COUNTY BOARD OF
EDUCATION,

PLAINTIFF,

VS.

COMPLAINT

GTE SOUTH, INCORPORATED,

DEFENDANT.

* * * *

Comes the Laurel County Board of Education and for its Complaint herein, states as follows:

- (1) The Laurel County Board of Education exists as a political entity, created by statute with its central office being at U.S. 25 South, London, Laurel County, Kentucky.
- (2) GTE South, Incorporated is a corporation, organized under the laws of Virginia, but is authorized to transact business in the Commonwealth of Kentucky by the Secretary of State. GTE South, Incorporated, does, in fact, transact business in Laurel County, Kentucky. Its agent for Service of Process is CT Corporation System, Kentucky Home Life Building, Louisville, Kentucky, 40202.
- (3) This Complaint is filed by Joe McKnight, Superintendent of the Laurel County Board of Education, U.S. 25 South, London, Kentucky, as agent for the Laurel County Board of Education.
- (4) The Laurel County Board of Education wants to install a system of communication for all of the schools in Laurel County by which it may operate a system of communications between all of the schools in Laurel County and the Laurel County School District Central Office, which is also in Laurel County. The plan is for fiber optic system which will carry voice, video and data information among the schools and the central Board office.


(5) In order to accomplish this system, the Laurel County School District has contacted all utilities having poles which serve this area that Laurel County Schools might need to use in attaching their lines to those poles. All of these utilities have agreed to the use of their poles and to enter into pole attachment agreements except for GTE South, Incorporated. GTE South, Incorporated, has unreasonably refused to agree to allow the Laurel County School District to attach the School District lines to the GTE poles. GTE South, Incorporated, is allowing other utilities to attach to their poles. The Laurel County School District does not intend for any person or entity other than the Laurel County School District to use these poles and lines pursuant to this request and the Laurel County School District will not be using these lines for any commercial purpose but only for the School District's purposes.

(6) Pursuant to the laws of this Commonwealth and specifically the case of Kentucky CATV Association v Volz, et. al., and Louisville Gas and Electric Company v Kentucky CATV Association, Inc., Ky.App., 675 SW2d 393 (1983), the Public Service Commission has jurisdiction to hear this matter and order that GTE South, Incorporated, allow the Laurel County School District to use its poles and establish a reasonable rate for the use of the poles.

(7) The attachment hereto reflects the identity of the poles (by pole identification number) and the area (by street or road identification number) where each pole is located to which the School District wishes to attach its lines. This attachment is referred to School Exhibit "A". A map is attached hereto which reflects the location of each school and the Central office. This is referred to as School Exhibit "B". School Exhibit "C" reflects the proposed outlay of the location of the lines, in relation to the schools and the central office. School Exhibit "D" is a collective exhibit that reflects more specifically the location of each identified pole and the particular section of the area (by road identification) where these are located.

WHEREFORE, the Laurel County Board of Education respectfully moves the Public Service Commission to enter an Order directing GTE South, Incorporated, to sign a pole attachment agreement with with the Laurel County Board of Education and establish a reasonable rate for the use of these poles, or in the alternative, enter an Order and Judgment which allows this use of the poles in Laurel County, Kentucky, pursuant to the above, and establish a reasonable rate for the use. As of this date, GTE South, Incorporated, has refused to allow the use of their poles by the School District and to sign a pole attachment agreement.

Dated: 3-25-96
at London, Kentucky.
By: Joe McKnight
Superintendent Joe McKnight
Laurel County School District and



Larry G. Bryson
Laurel County School Board Attorney
408 North Main Street
London, Kentucky 40741.

STREET

POLE NUMBER

McWhorter Rd. 836/1, 836/2, 836/3, 836/4, 836/5, 836/6, 836/7, 836/8, 836/9, 836/10,
836/11, 836/20, 836/21, 836/21.5, 836/22, 836/23, 836/24

1/68, 1/67, 1/66, 1/65, 1/64, 1/63, 1/62, 1/61, 1/57, 1/56, 1/55, 1/54, 1/53,
1/52, 1/51, 1/50, 1/49, 1/48, 1/47, 1/46, 1/45, 1/44, 1/43

4th St. 821/40, 821/39, 821/38, 821/37, 821/36, 821/35.5, 821/35, 821/34, 821/33,
821/32, 821/31

606/21, 606/20, 606/19, 606/18, 606/17, 606/16, 606/15, 606/14, 606/13,
606/12, 606/11, 606/10, 606/9, 606/8, 606/7, 606/6, 606/5, 606/4, 606/3,
606/2

Mill St. 1456/1

119/3, 119/2.5

50/2

Hwy 25 S 350/58, 350/59, 350/60.5, 350/61, 350/62

467/14

469/1


425/1

475/1

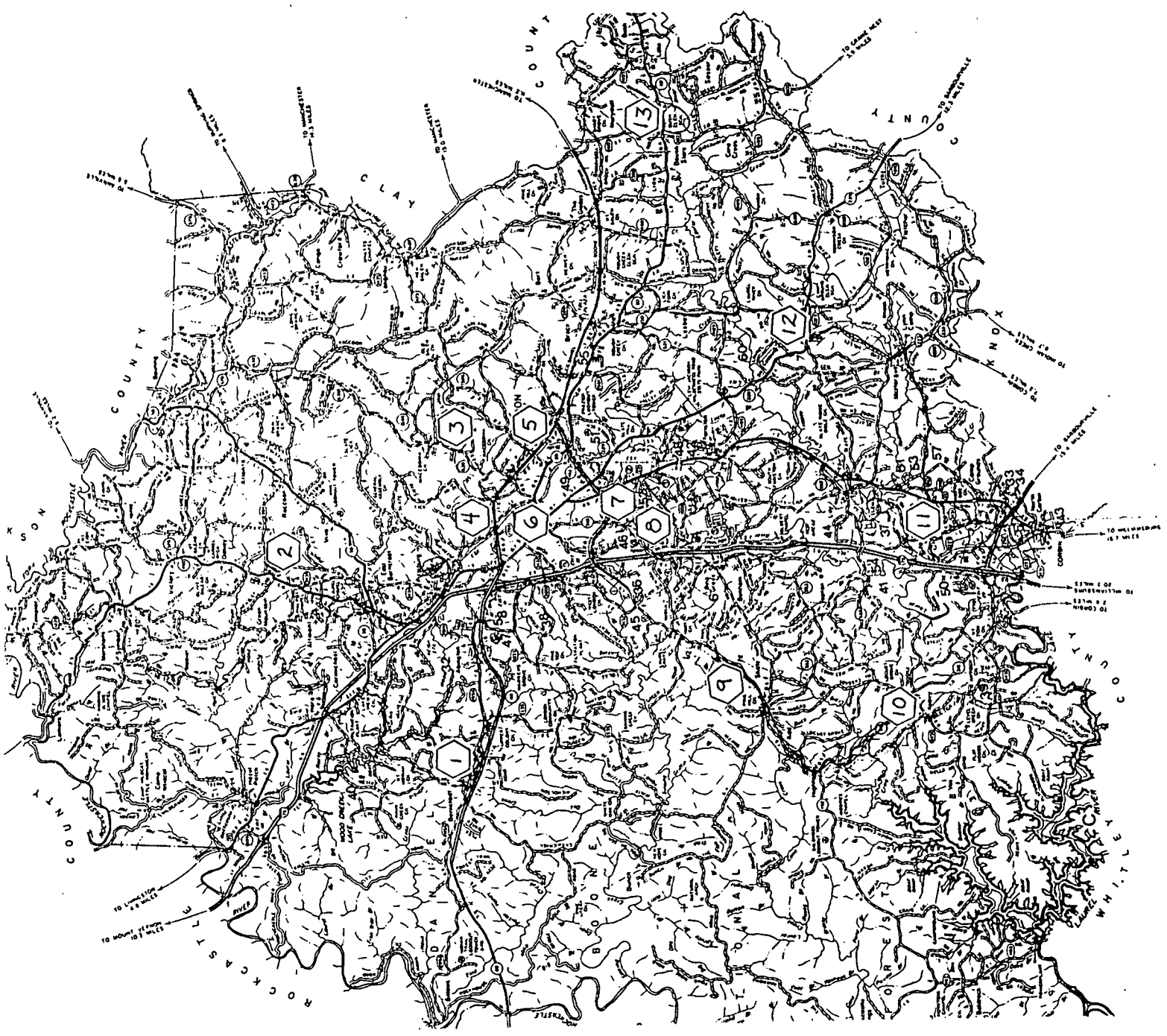
2069 2/1

1/3, 1/12, 1/13, 1/14, 1/16, 1/17, 1/19, 1/20


Sublim Sch.Rd. 362/12, 362/13, 362/14, 362/15, 362/16, 362/17, 362/18, 362/19, 362/20
362/21, 362/22



- 1 - Colony
- 2 - Hazel Green
- 3 - Johnson
- 4 - N.L. High
- 5 - N.L. Middle
- 6 - Landon
- 7 - S.L. High
- 8 - Sublimity
- 9 - Cold Hill
- 10 - Keavy
- 11 - Hunter
- 12 - Campground
- 13 - Bush

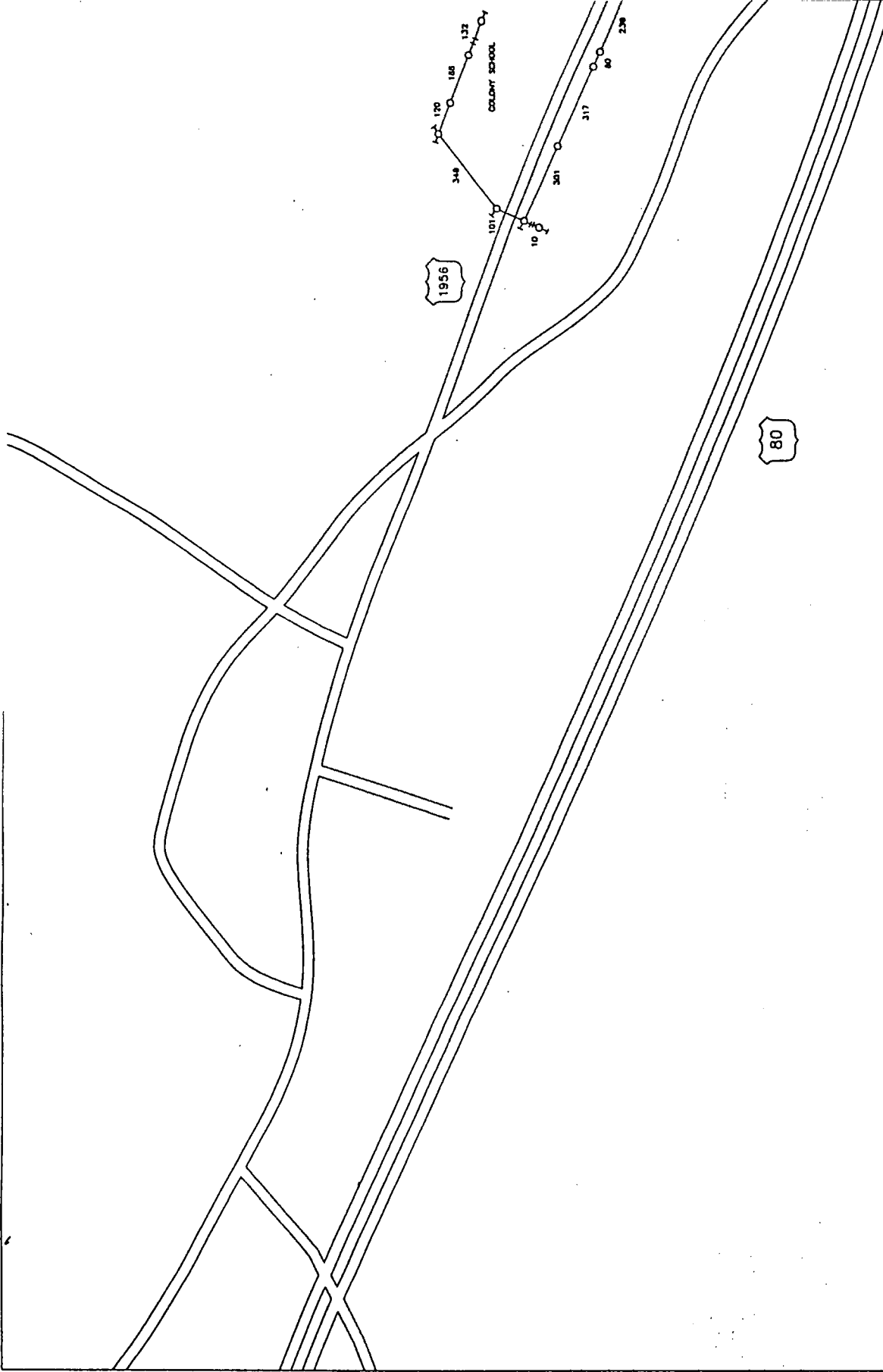


3 44 45 46 47 48 49 50 51 52 53 54 55 56 57 58 59 60



LONDON
KENTUCKY

CORBIN
KENTUCKY



FOOTAGE		DATE	DRAWN	SURVEYED	15-46	17-46	17-46
3	3-4-5	01-26-95	HUCK	HUCK	15-47	17-47	17-47
HOMES PASSED		LAUREL COUNTY		LAUREL BOARD			

LAUREL COUNTY BOARD OF

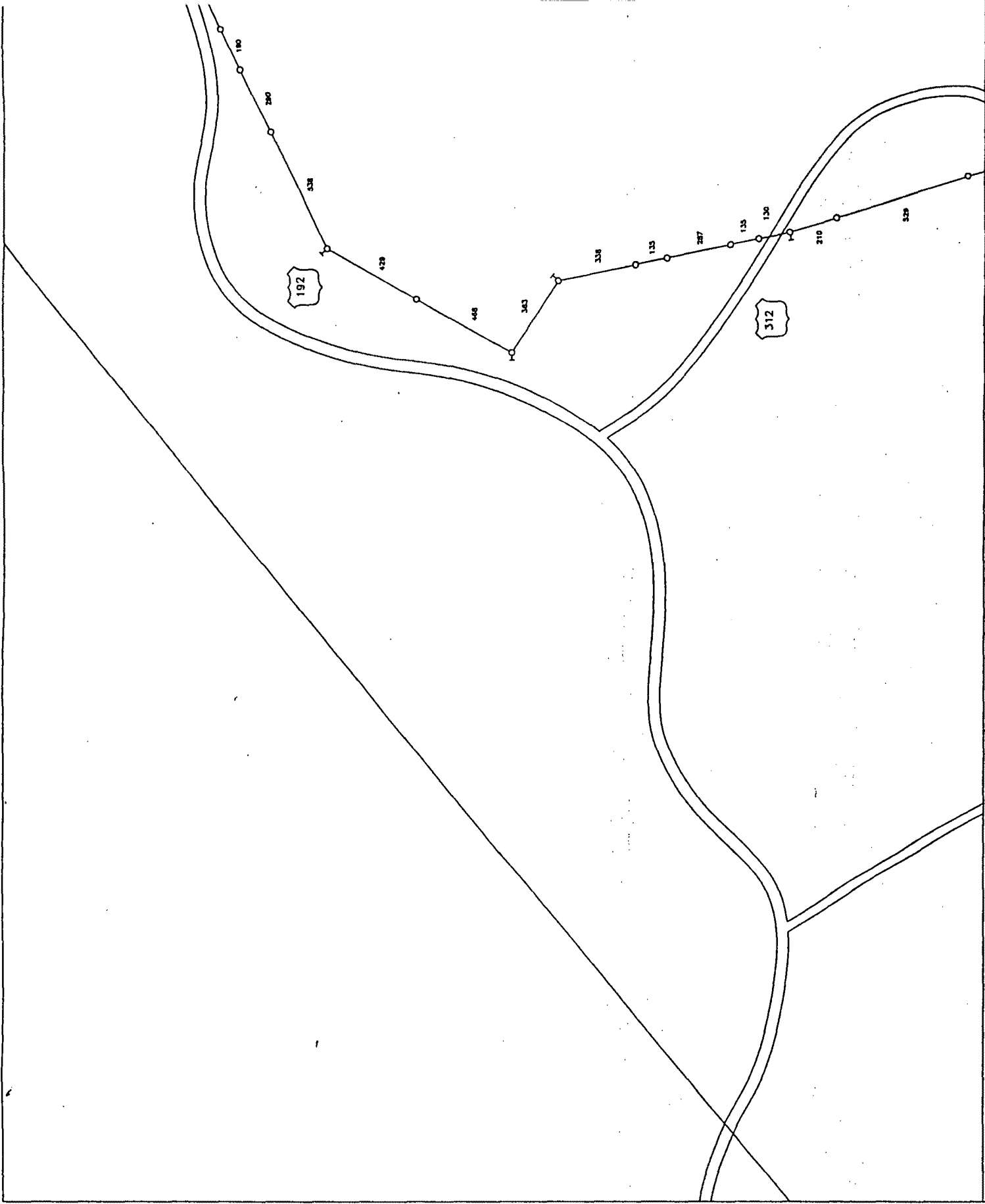
44-05 47-05
44-06 44-53 07-08
44-07 44-07 47-07

SURVIVED
RUSTY

DRAWN
HUCK

DATE
01-30-95
LAUREL COUNTY

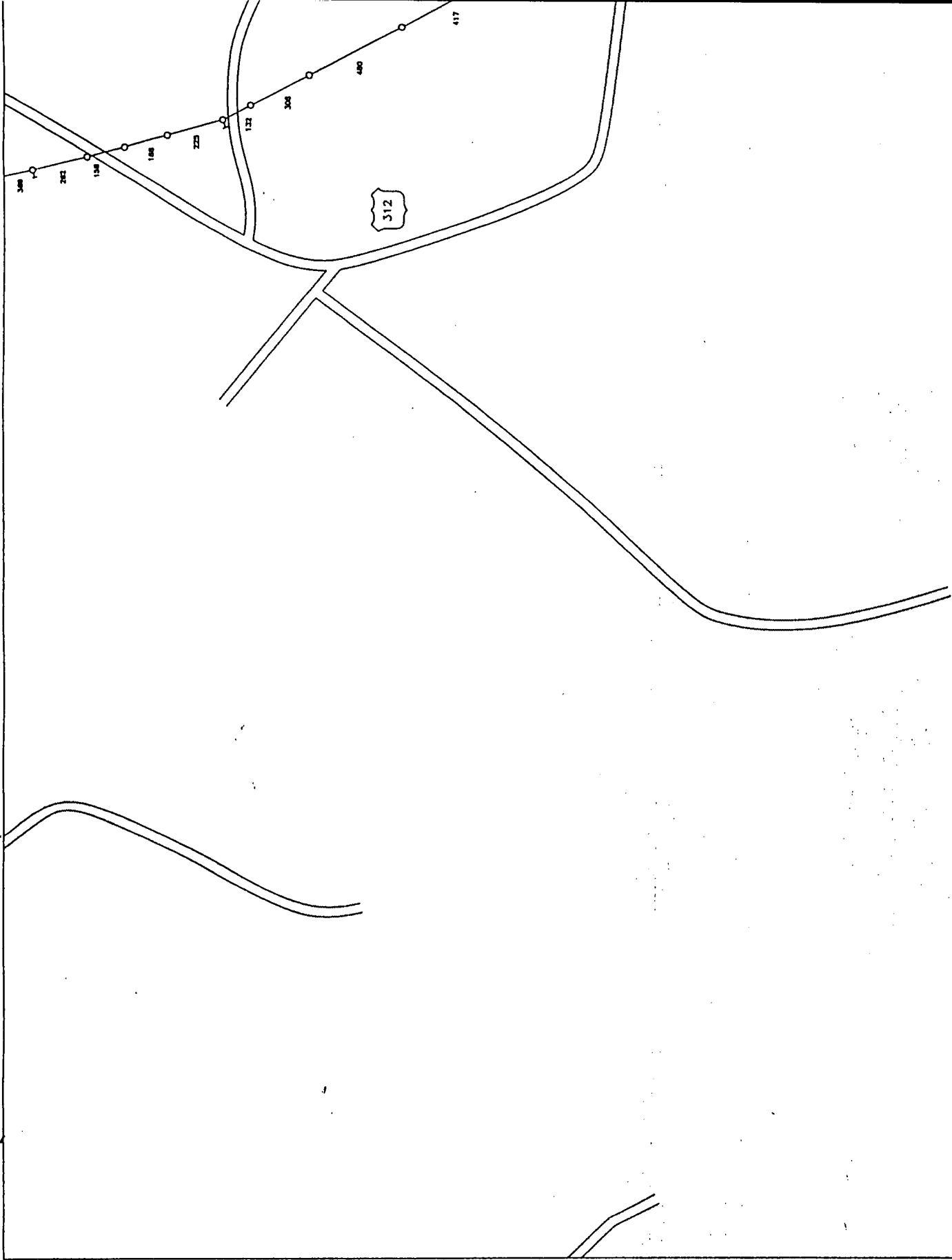
FOOTAGE
1.982
HOMES PASSED



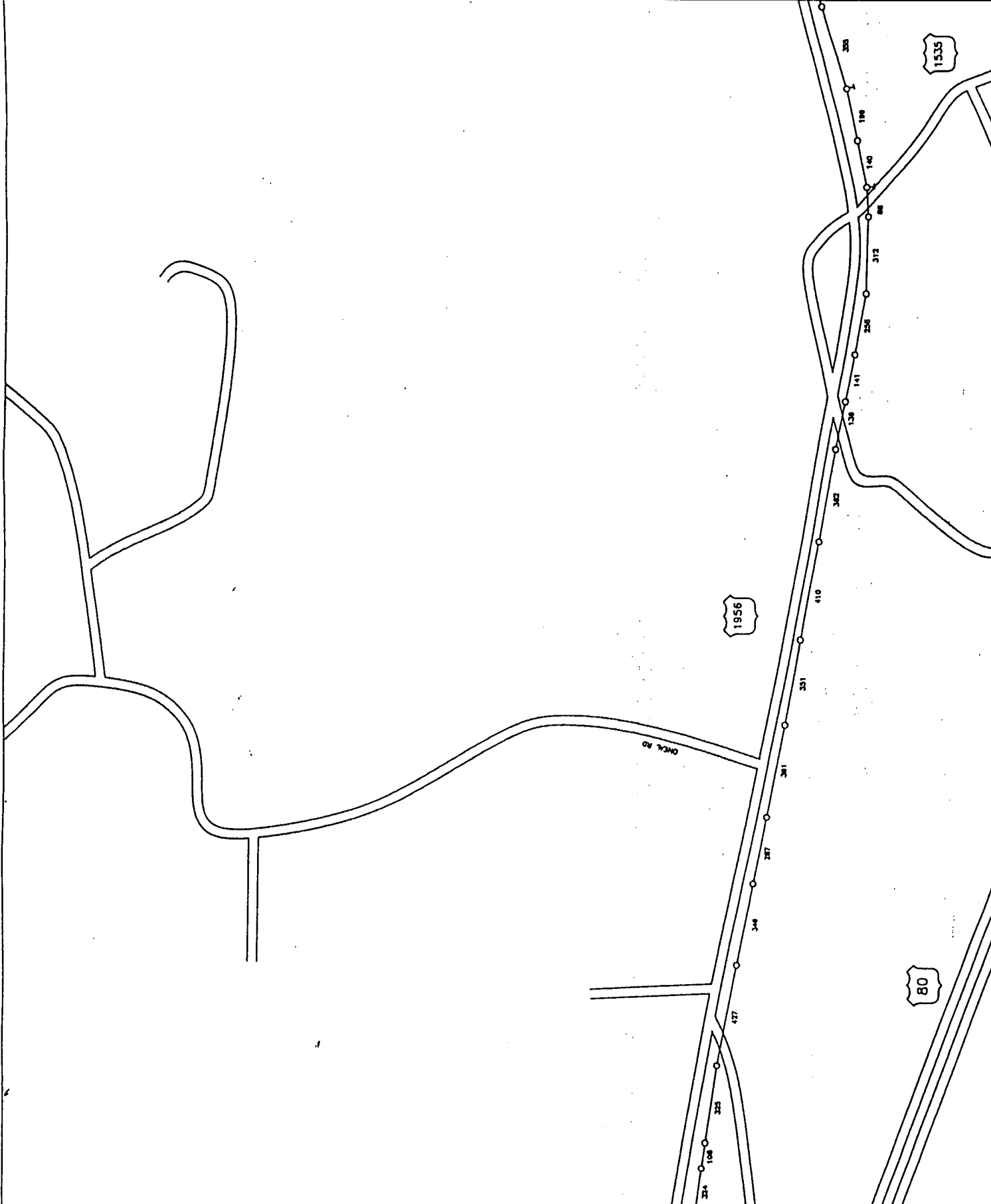
LAUREL BOARD OF

FOOTAGE	DATE	DRAWN	SURVEYED	07-98
5	01-30-95	HUCK	RUSTY	07-97
HOLES PASSED				08-97
				10-98
				10-98
				17-99

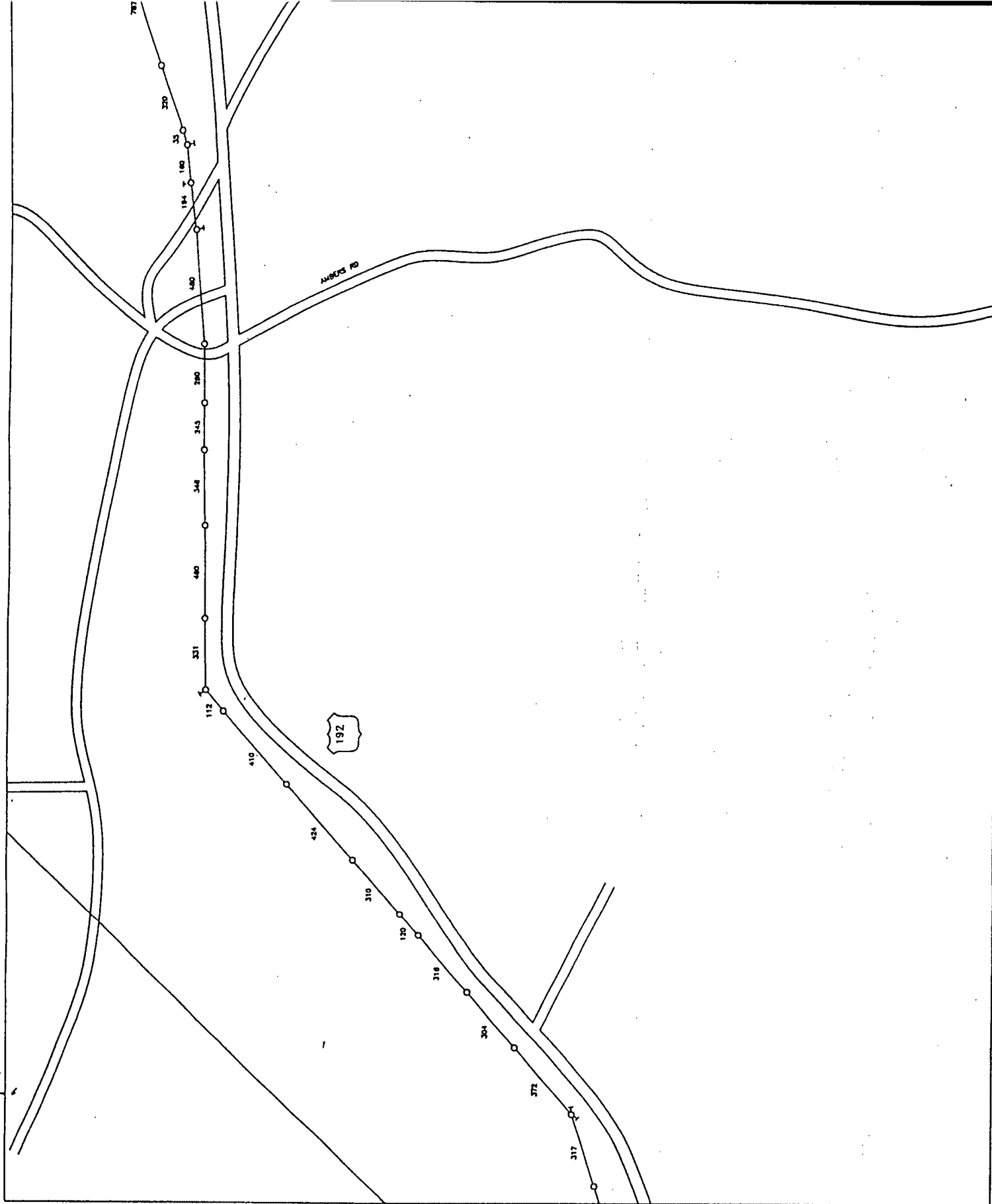
LAUREL COUNTY



FOOTAGE S. 355 HOMES PASSED	DATE 01-31-95	DRAWN HUCK	SURVEYED RUSTY	44-37	47-37
				43-38	47-38
				LAUREL COUNTY	LAUREL BOARD OF

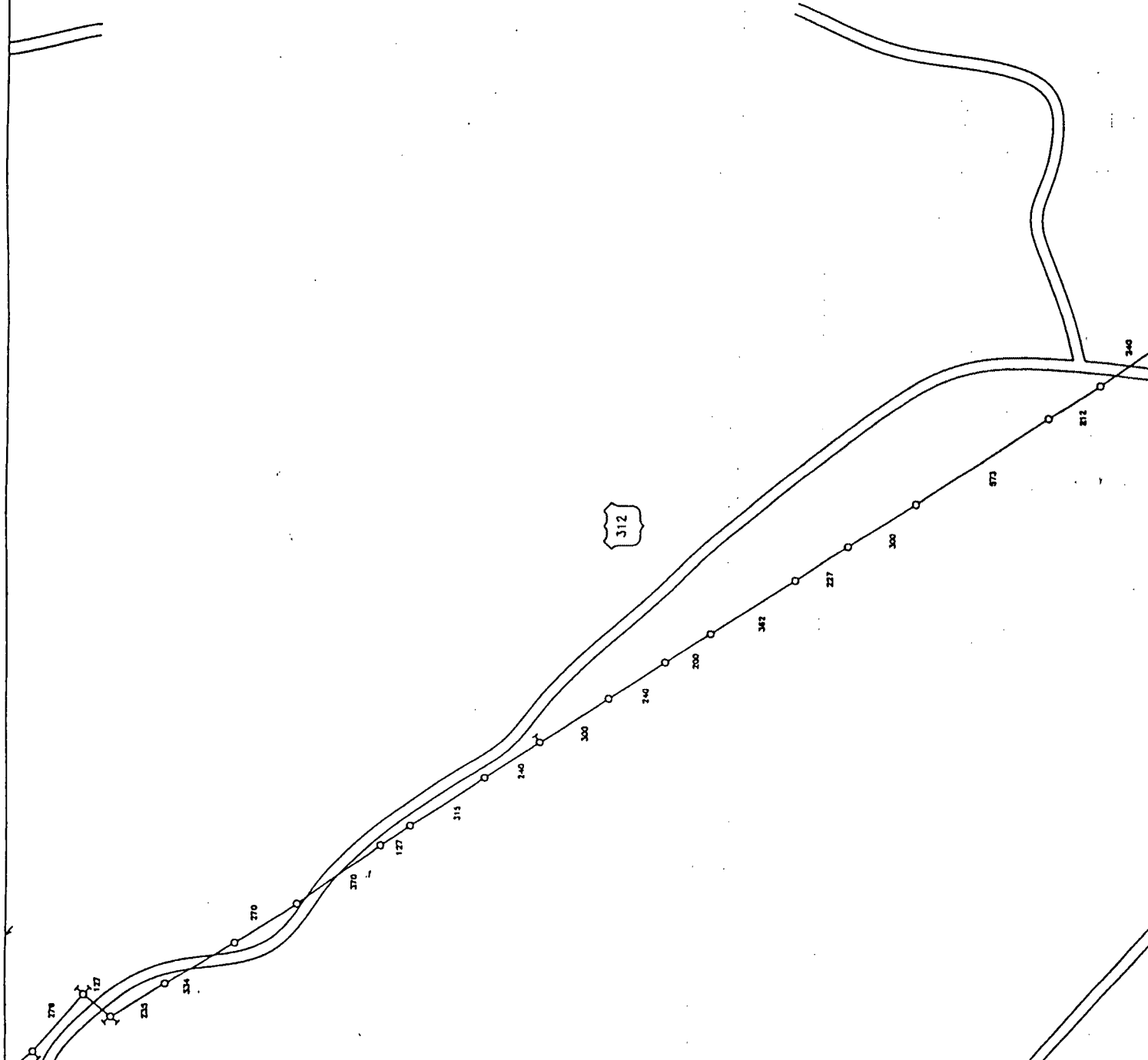


FOOTAGE		DATE		DRAWN		SURVEYED	
6,758		01-28-95		HUCK		HUCK	
HOMES PASSED		LAUREL COUNTY		15-46		16-46	
				17-46		18-46	
				19-46		20-46	
				21-46		22-46	
				23-46		24-46	
				25-46		26-46	
				27-46		28-46	
				29-46		30-46	
				31-46		32-46	
				33-46		34-46	
				35-46		36-46	
				37-46		38-46	
				39-46		40-46	
				41-46		42-46	
				43-46		44-46	
				45-46		46-46	
				47-46		48-46	
				49-46		50-46	
				51-46		52-46	
				53-46		54-46	
				55-46		56-46	
				57-46		58-46	
				59-46		60-46	
				61-46		62-46	
				63-46		64-46	
				65-46		66-46	
				67-46		68-46	
				69-46		70-46	
				71-46		72-46	
				73-46		74-46	
				75-46		76-46	
				77-46		78-46	
				79-46		80-46	
				81-46		82-46	
				83-46		84-46	
				85-46		86-46	
				87-46		88-46	
				89-46		90-46	
				91-46		92-46	
				93-46		94-46	
				95-46		96-46	
				97-46		98-46	
				99-46		100-46	

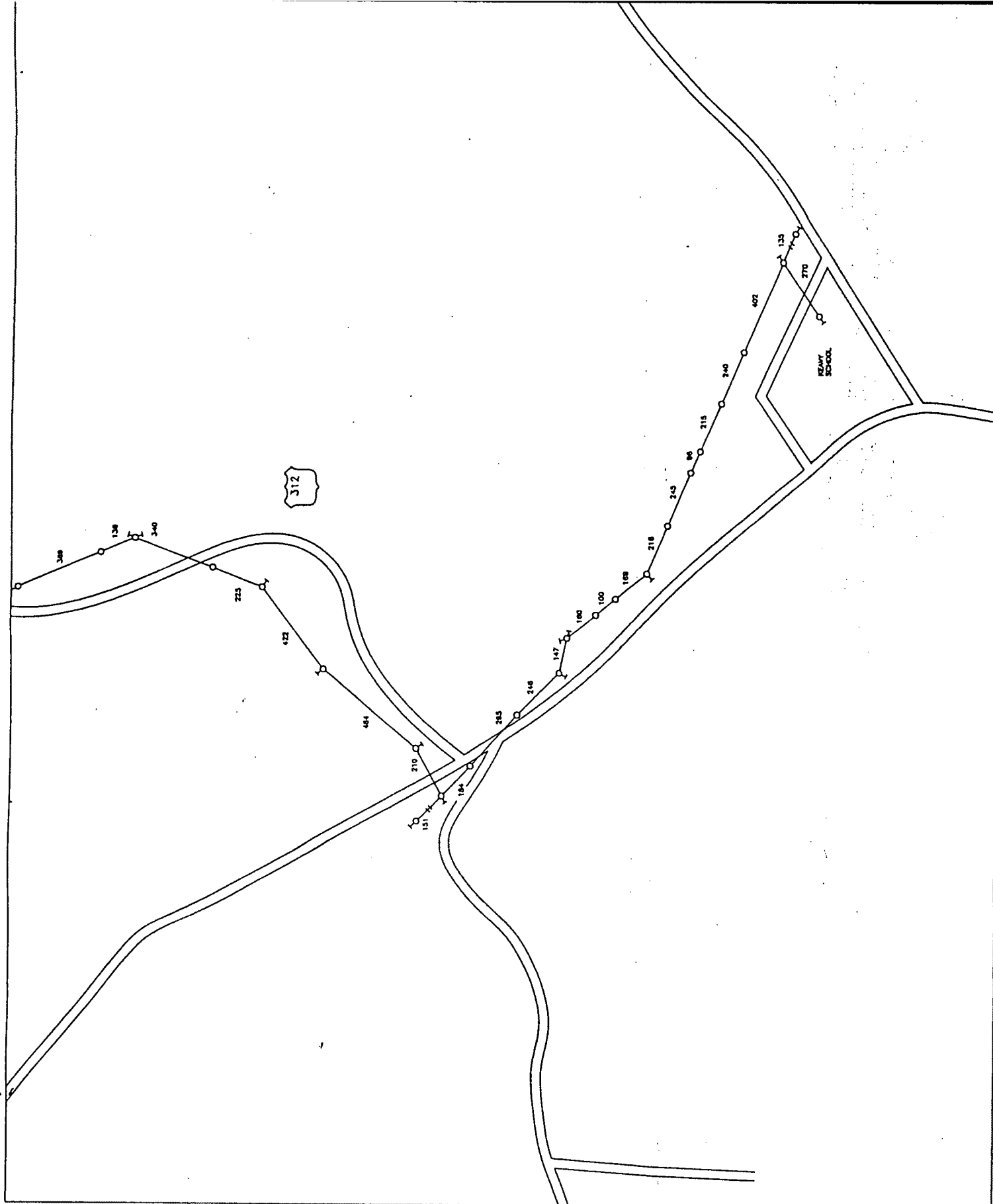


FOOTAGE	DATE	DRAWN	SURVEYED	LAUREL COUNTY	18-05	17-05	18-05	18-05
7,610	01-30-95	HUCK	RUSTY	LAUREL COUNTY	18-06	17-06	18-06	18-06
HOMES PASSED					18-07	17-07	18-07	18-07

LAUREL BOARD 0



LAUREL COUNTY BOARD OF		46-08	47-08	47-08	47-08
SURVEYED		46-08	47-08	47-08	47-08
RUSTY		46-08	47-08	47-08	47-08
DRAWN					
HUCK					
DATE					
01-31-95					
FOOTAGE					
4.951					
MOMES PASSED					
LAUREL COUNTY					

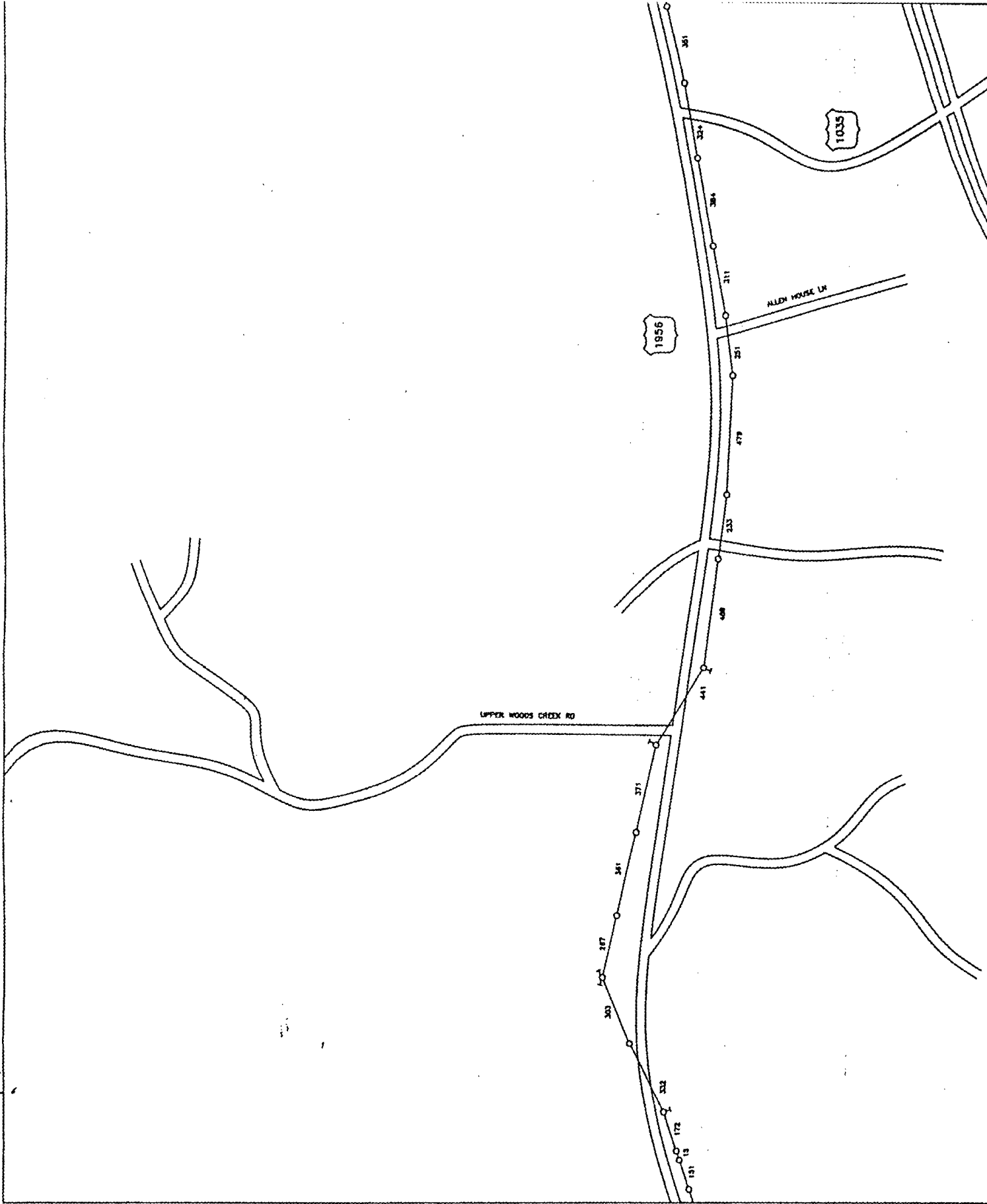


312

REAR SCHOOL

FOOTAGE 5	DATE 01-31-95	DRAWN HUCK	SURVEYED RUSTY	44-94	47-94	48-94
HOMES PASSED 480	LAUREL COUNTY	LAUREL COUNTY	LAUREL COUNTY	44-90	47-90	48-90
				44-91	47-91	48-91

LAUREL BOARD OF



LAUREL BOARD OF

DATE 01-26-95

FOOTAGE 6,742

DRAIN HUCK

MAKES PASSED

LAUREL COUNTY

SURVEYED HUCK

07-98 07-97 07-96



GREEN RD

LAUREL
BOARD OF

47-01	48-01	48-02
47-02	48-03	48-04
47-03	48-05	48-06
47-04	48-07	48-08

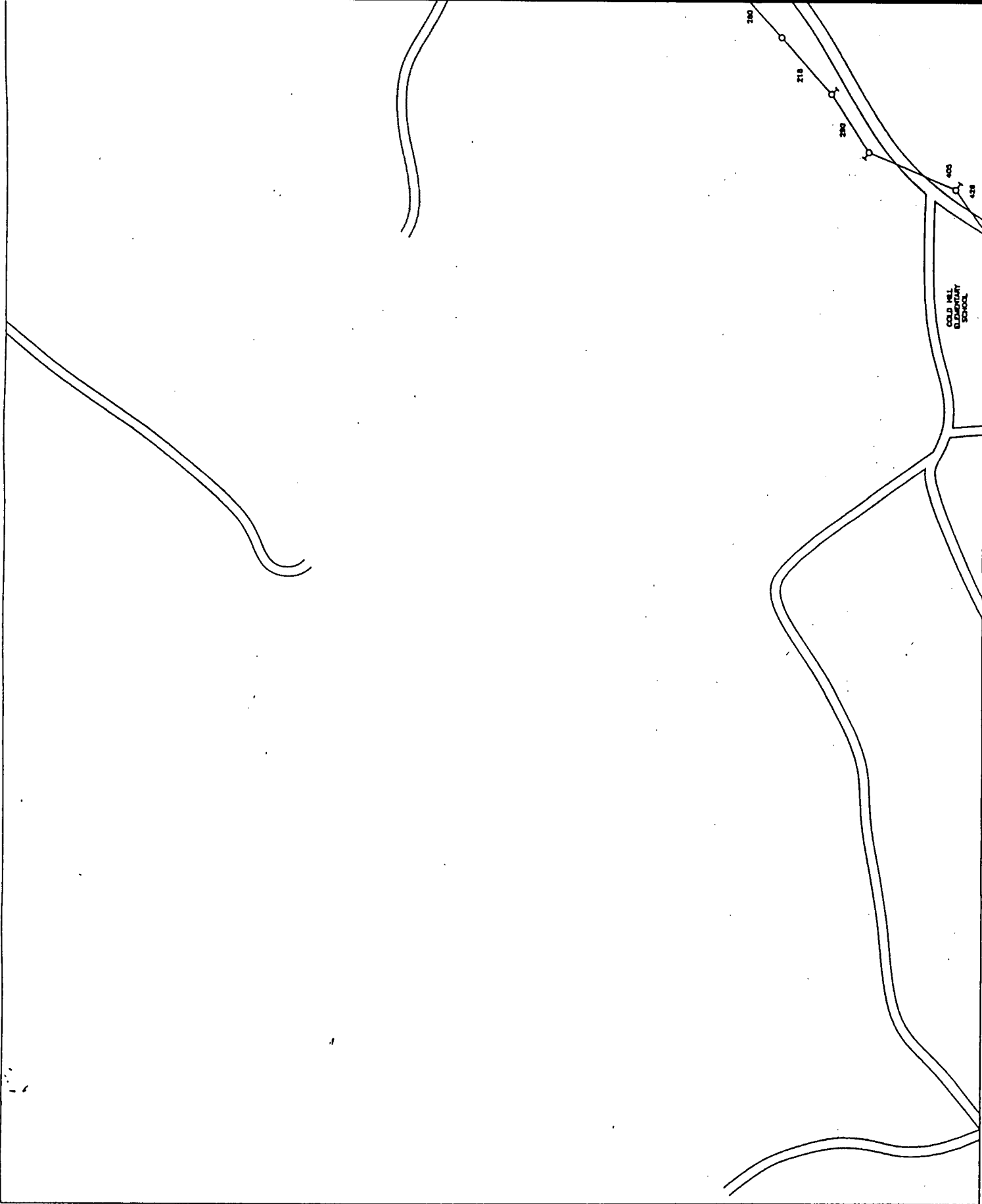
SURVEYED
RUSTY

DRAWN
HUCK

DATE
01-30-95

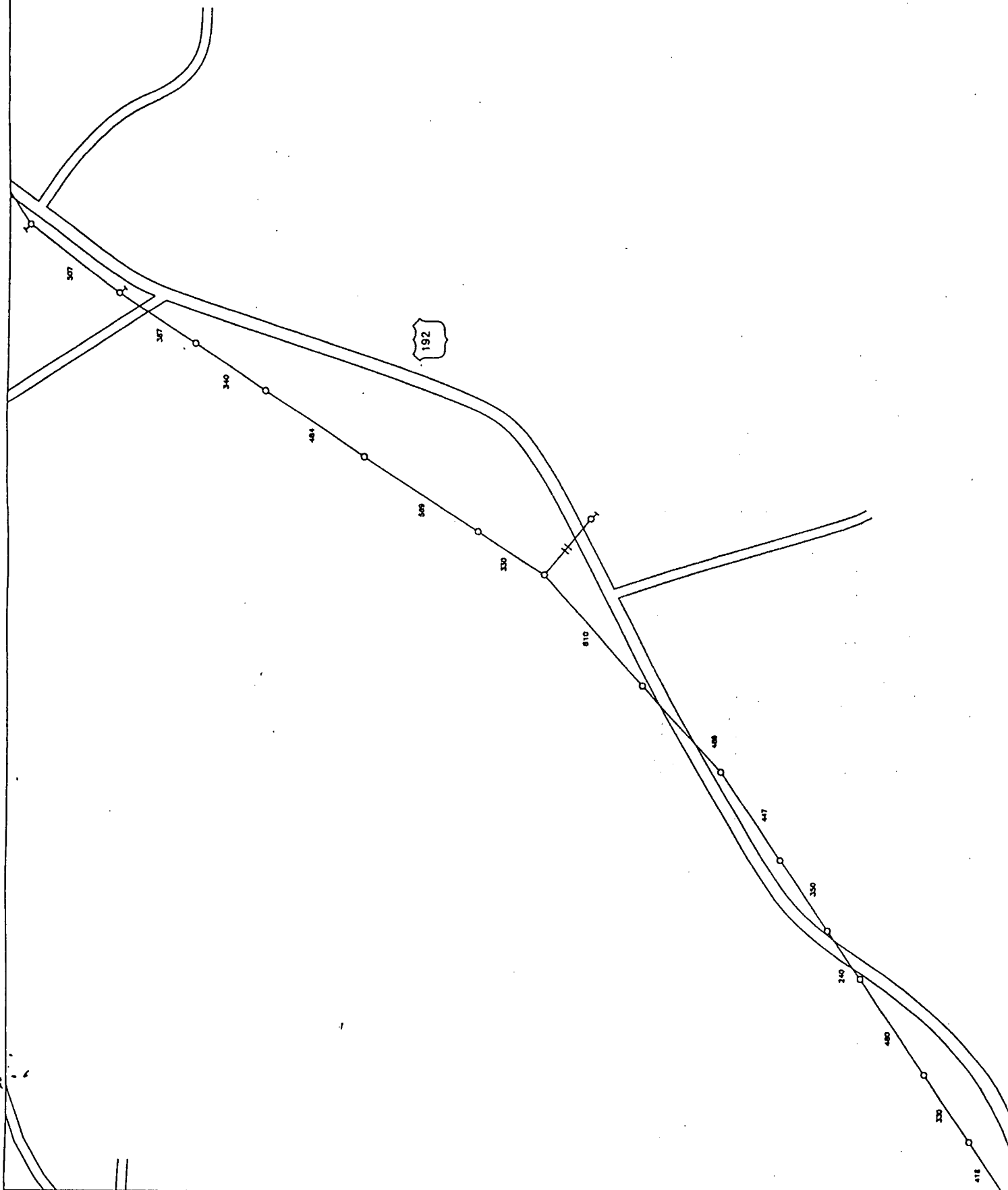
FOOTAGE
765
METERS PASSED

LAUREL COUNTY

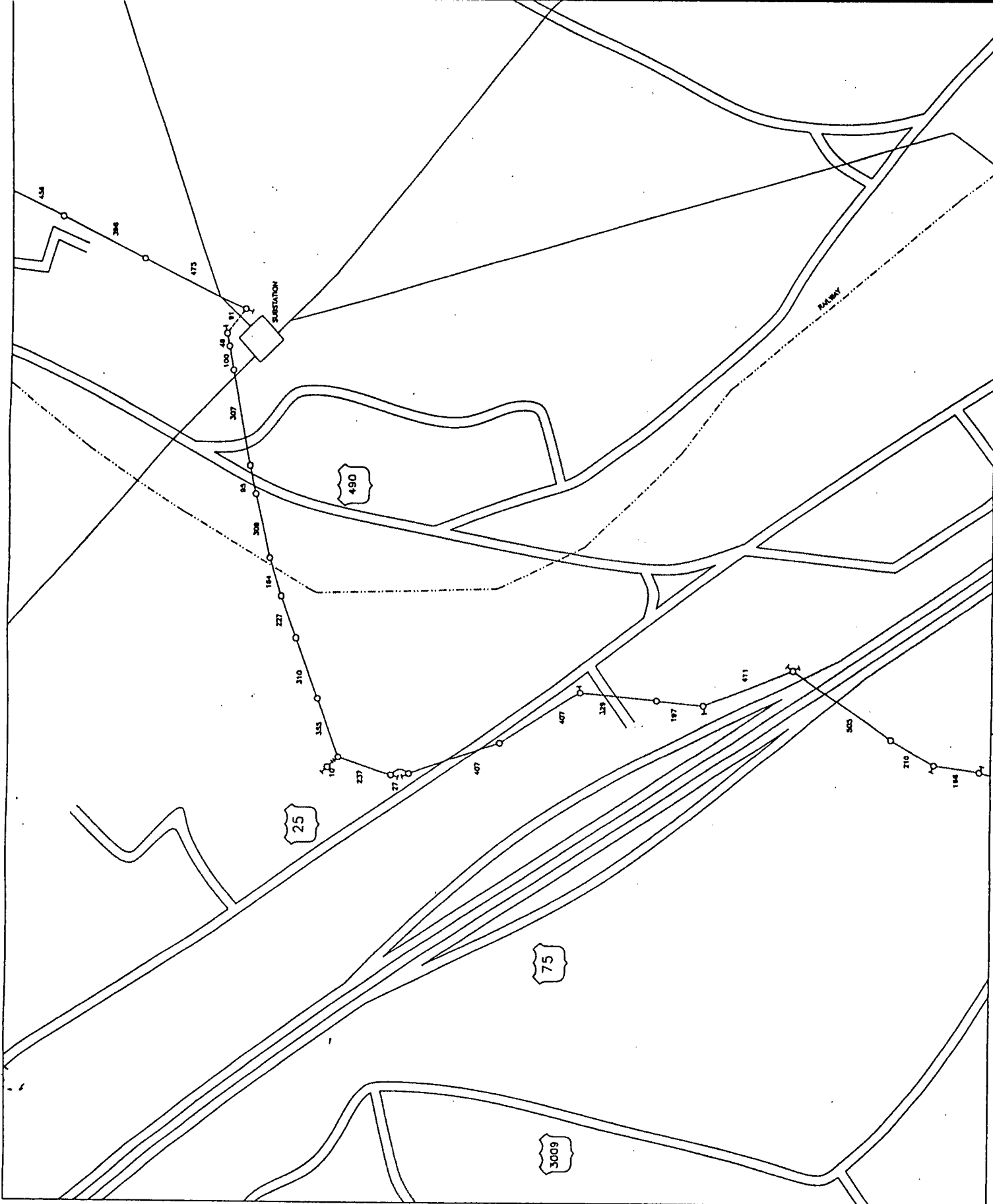


LAUREL COUNTY BOARD OF

FOOTAGE S. 907 HOMES PASSED	DATE 01-30-95	DRAWN HUCK	SURVEYED RUSTY	COLD HILL ELEMENTARY SCHOOL
				47-03 48-03 49-03 47-04 48-04 49-04 47-05 48-05 49-05



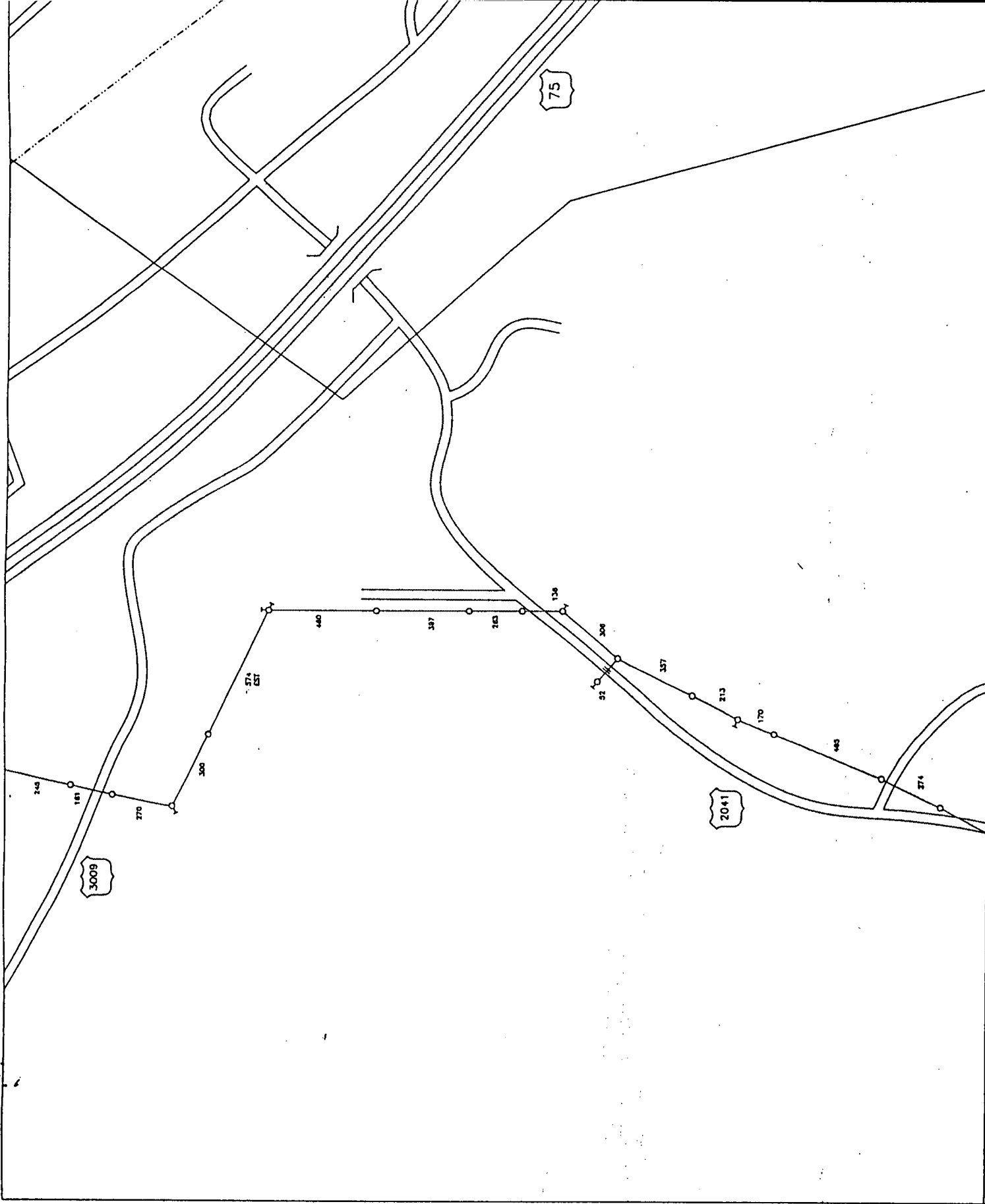
FOOTAGE 5,984 HOMES PASSED	DATE 01-30-95	DRAWN HUCK	SURVEYED RUSTY	47-04	48-04	49-04
				47-03	48-03	49-03
LAUREL COUNTY				47-08	48-08	49-08
LAUREL BOARD OF				47-08	48-08	49-08

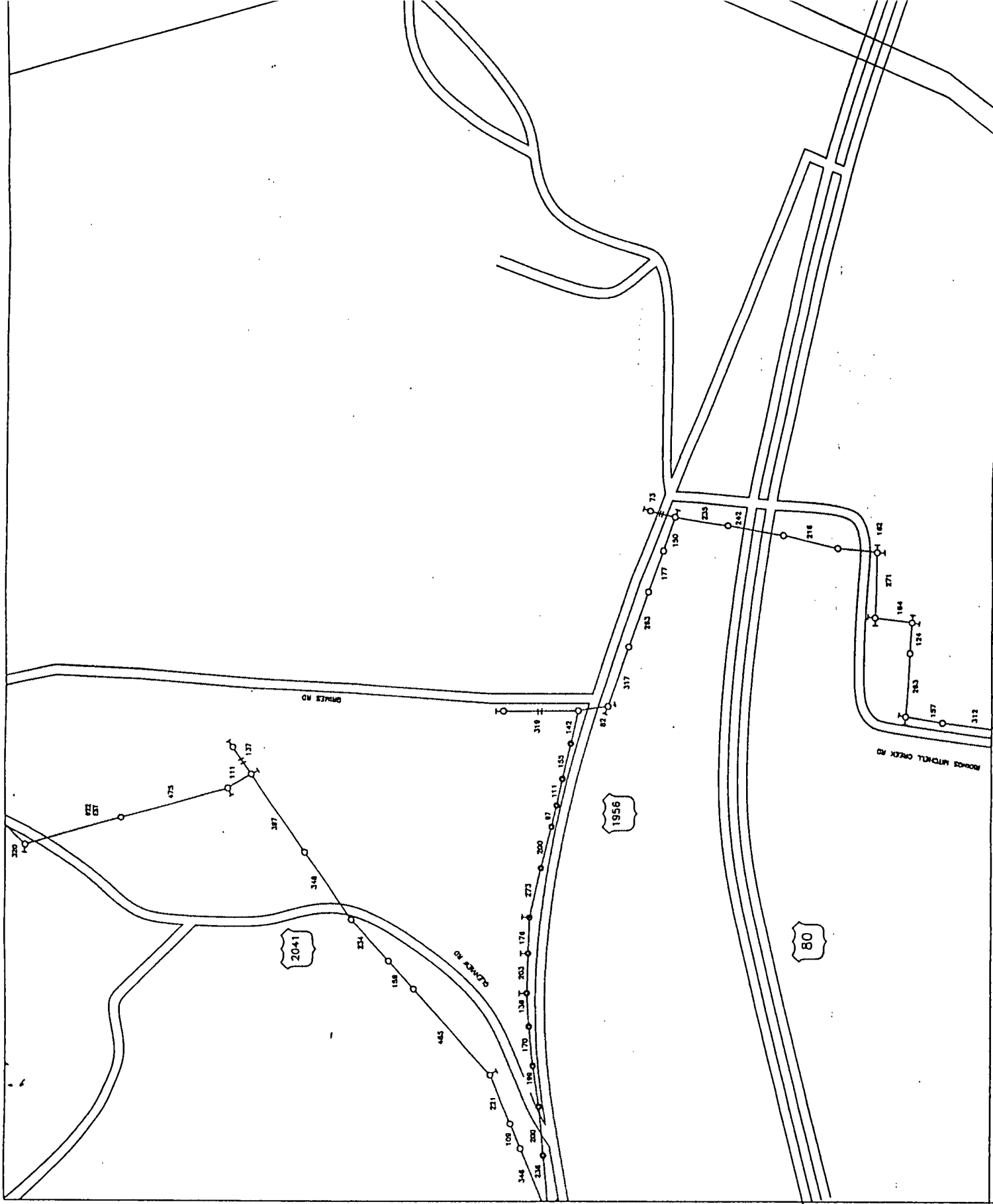


LAUREL COUNTY BOARD OF

DATE 01-27-95	DRAWN HUCK	SURVEYED HUCK	
FOOTAGE 6274	HOMES PASSED		

LAUREL COUNTY





48-48	48-48	48-48	48-48	48-48	48-48
48-48	48-48	48-48	48-48	48-48	48-48

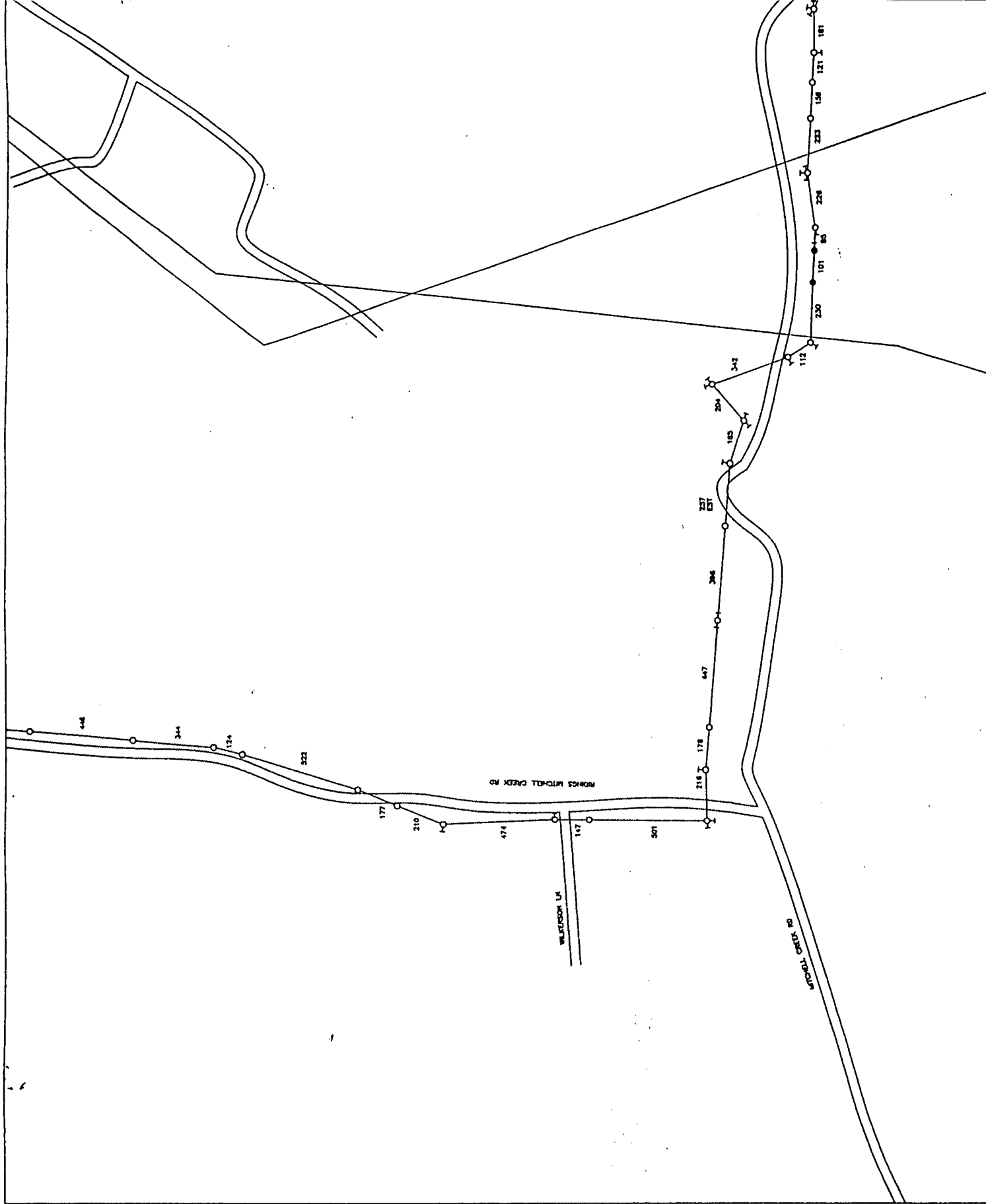
SURVEYED
HUCK

DATE
01-26-95


FOOTAGE
9794
HOMES PASSED

DRAWN
HUCK

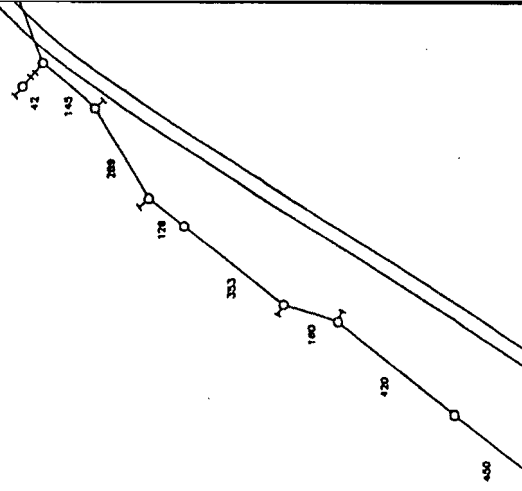
LAUREL COUNTY



FOOTAGE		DATE	DRAWN	SURVEYED	LAUREL COUNTY			
8,204		01-28-95	HUCK	HUCK	18-17	18-17	18-17	18-17
HOMES PASSED					18-18	18-18	18-18	18-18
					18-19	18-19	18-19	18-19
					18-20	18-20	18-20	18-20
					18-21	18-21	18-21	18-21
					18-22	18-22	18-22	18-22
					18-23	18-23	18-23	18-23
					18-24	18-24	18-24	18-24
					18-25	18-25	18-25	18-25
					18-26	18-26	18-26	18-26
					18-27	18-27	18-27	18-27
					18-28	18-28	18-28	18-28
					18-29	18-29	18-29	18-29
					18-30	18-30	18-30	18-30
					18-31	18-31	18-31	18-31
					18-32	18-32	18-32	18-32
					18-33	18-33	18-33	18-33
					18-34	18-34	18-34	18-34
					18-35	18-35	18-35	18-35
					18-36	18-36	18-36	18-36
					18-37	18-37	18-37	18-37
					18-38	18-38	18-38	18-38
					18-39	18-39	18-39	18-39
					18-40	18-40	18-40	18-40
					18-41	18-41	18-41	18-41
					18-42	18-42	18-42	18-42
					18-43	18-43	18-43	18-43
					18-44	18-44	18-44	18-44
					18-45	18-45	18-45	18-45
					18-46	18-46	18-46	18-46
					18-47	18-47	18-47	18-47
					18-48	18-48	18-48	18-48
					18-49	18-49	18-49	18-49
					18-50	18-50	18-50	18-50



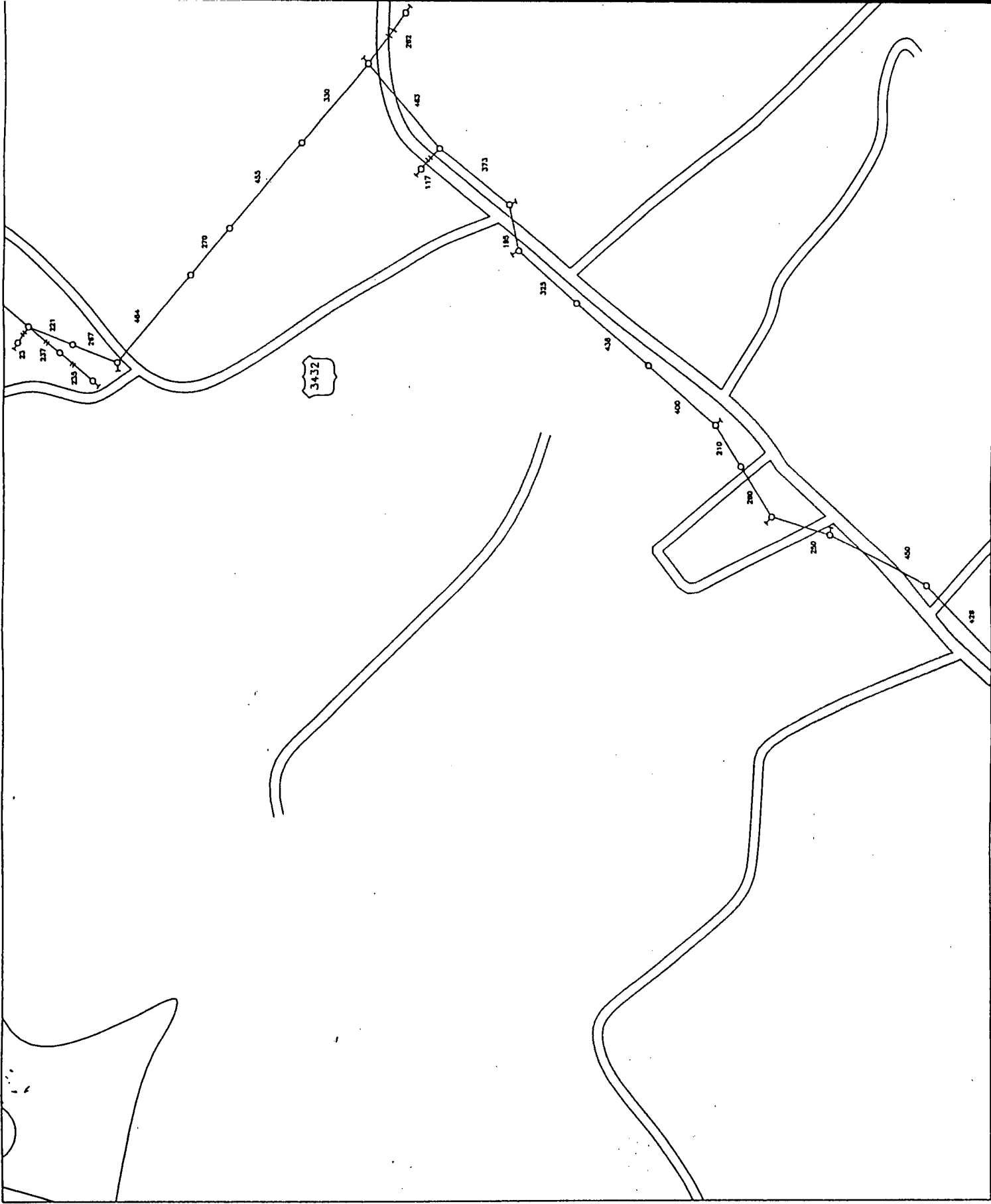
342



FOOTAGE	DATE	DRAIN	SURVEYED	BY	NO.
4357	01-30-95	HUCK	RUSTY		
HOMES PASSED					

LAUREL
BOURN OF

LAUREL COUNTY



FOOTAGE 6.673	DATE 01-30-95	DRAWN HUCK	SURVEYED RUSTY	44-31	50-31
				44-32	50-32
MONES PASSED				44-33	50-33

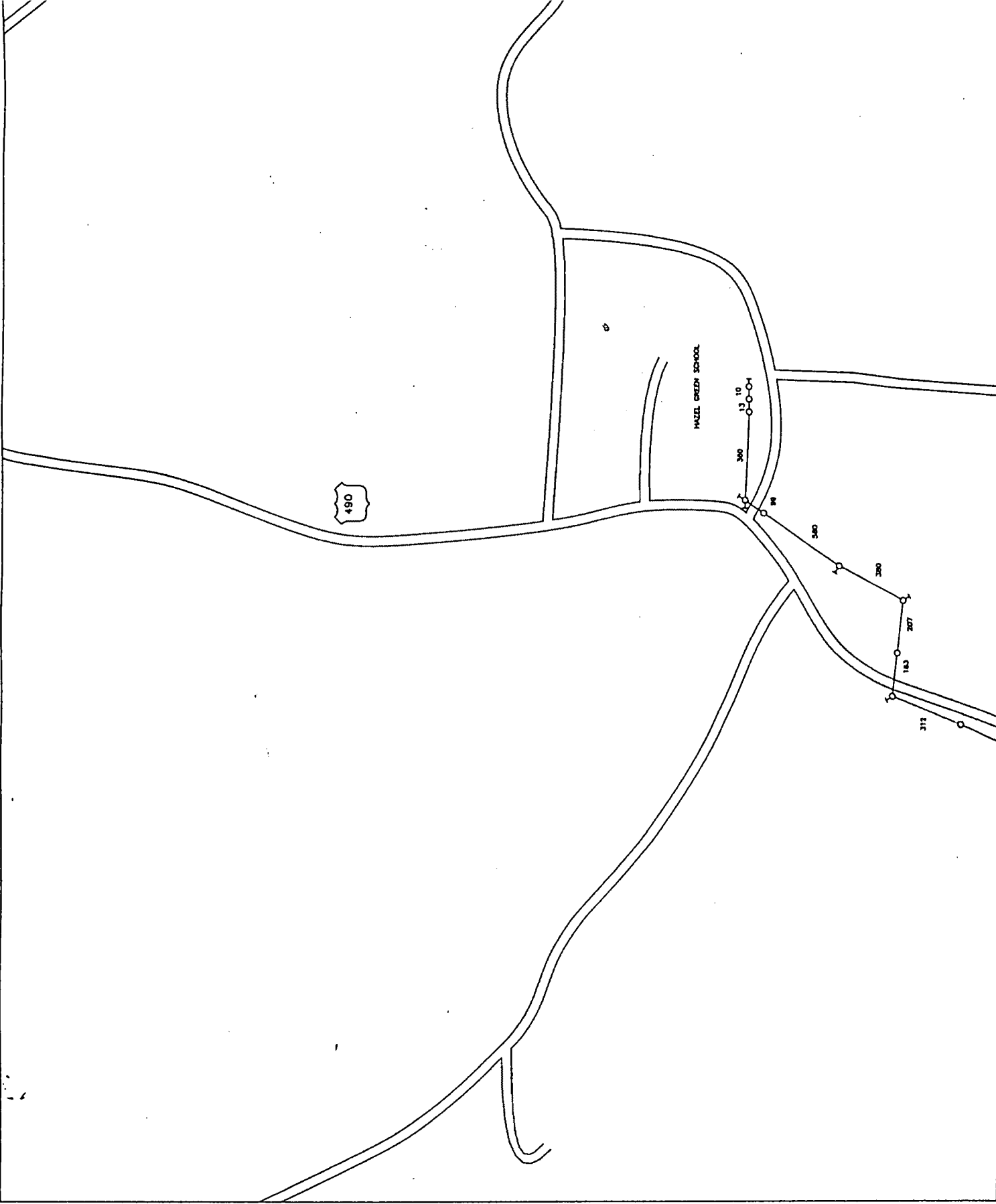
LAUREL
BOARD

LAUREL COUNTY



FOOTAGE 4-39-4	DATE 01-30-95	DRAWN HUCK	SURVEYED		90-32
			RUSTY	90-33	
HOMES PASSED	DATE	DRAWN	SURVEYED		90-34
			RUSTY	90-35	
LAUREL COUNTY			LAUREL COUNTY		

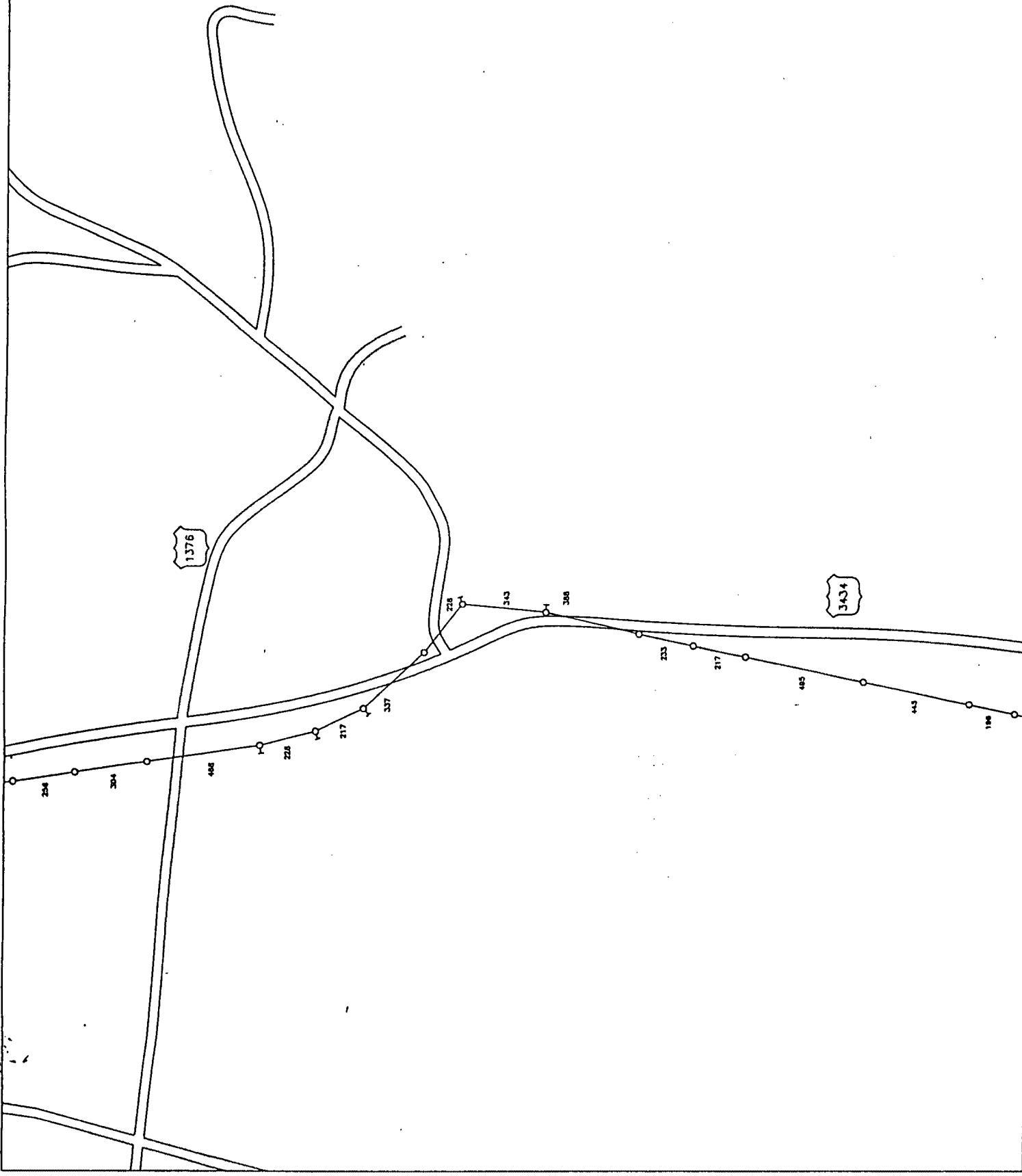
LAUREL BOARD



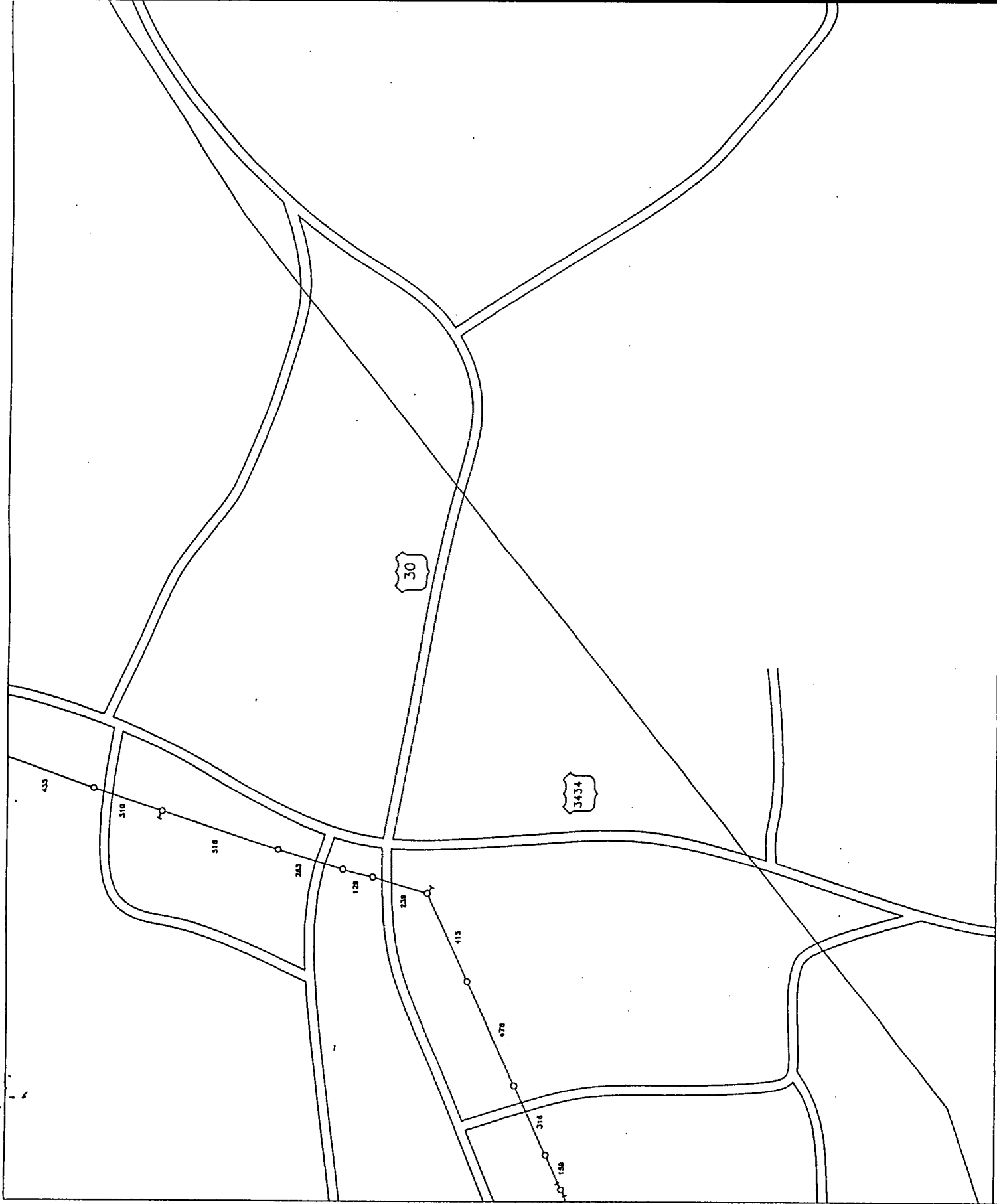
FOOTAGE		DATE	DRAWN	SURVEYED	LAUREL COUNTY BOARD	
2	144	01-27-95	HUCK	HUCK	48-40	48-41
2	144	01-27-95	HUCK	HUCK	50-40	50-41
2	144	01-27-95	HUCK	HUCK	51-40	51-41
2	144	01-27-95	HUCK	HUCK	52-40	52-41
2	144	01-27-95	HUCK	HUCK	53-40	53-41
2	144	01-27-95	HUCK	HUCK	54-40	54-41
2	144	01-27-95	HUCK	HUCK	55-40	55-41
2	144	01-27-95	HUCK	HUCK	56-40	56-41
2	144	01-27-95	HUCK	HUCK	57-40	57-41
2	144	01-27-95	HUCK	HUCK	58-40	58-41
2	144	01-27-95	HUCK	HUCK	59-40	59-41
2	144	01-27-95	HUCK	HUCK	60-40	60-41
2	144	01-27-95	HUCK	HUCK	61-40	61-41
2	144	01-27-95	HUCK	HUCK	62-40	62-41
2	144	01-27-95	HUCK	HUCK	63-40	63-41
2	144	01-27-95	HUCK	HUCK	64-40	64-41
2	144	01-27-95	HUCK	HUCK	65-40	65-41
2	144	01-27-95	HUCK	HUCK	66-40	66-41
2	144	01-27-95	HUCK	HUCK	67-40	67-41
2	144	01-27-95	HUCK	HUCK	68-40	68-41
2	144	01-27-95	HUCK	HUCK	69-40	69-41
2	144	01-27-95	HUCK	HUCK	70-40	70-41
2	144	01-27-95	HUCK	HUCK	71-40	71-41
2	144	01-27-95	HUCK	HUCK	72-40	72-41
2	144	01-27-95	HUCK	HUCK	73-40	73-41
2	144	01-27-95	HUCK	HUCK	74-40	74-41
2	144	01-27-95	HUCK	HUCK	75-40	75-41
2	144	01-27-95	HUCK	HUCK	76-40	76-41
2	144	01-27-95	HUCK	HUCK	77-40	77-41
2	144	01-27-95	HUCK	HUCK	78-40	78-41
2	144	01-27-95	HUCK	HUCK	79-40	79-41
2	144	01-27-95	HUCK	HUCK	80-40	80-41
2	144	01-27-95	HUCK	HUCK	81-40	81-41
2	144	01-27-95	HUCK	HUCK	82-40	82-41
2	144	01-27-95	HUCK	HUCK	83-40	83-41
2	144	01-27-95	HUCK	HUCK	84-40	84-41
2	144	01-27-95	HUCK	HUCK	85-40	85-41
2	144	01-27-95	HUCK	HUCK	86-40	86-41
2	144	01-27-95	HUCK	HUCK	87-40	87-41
2	144	01-27-95	HUCK	HUCK	88-40	88-41
2	144	01-27-95	HUCK	HUCK	89-40	89-41
2	144	01-27-95	HUCK	HUCK	90-40	90-41
2	144	01-27-95	HUCK	HUCK	91-40	91-41
2	144	01-27-95	HUCK	HUCK	92-40	92-41
2	144	01-27-95	HUCK	HUCK	93-40	93-41
2	144	01-27-95	HUCK	HUCK	94-40	94-41
2	144	01-27-95	HUCK	HUCK	95-40	95-41
2	144	01-27-95	HUCK	HUCK	96-40	96-41
2	144	01-27-95	HUCK	HUCK	97-40	97-41
2	144	01-27-95	HUCK	HUCK	98-40	98-41
2	144	01-27-95	HUCK	HUCK	99-40	99-41
2	144	01-27-95	HUCK	HUCK	100-40	100-41



FOOTAGE 4,813	DATE 01-27-95	DRAWN HUCK	SURVEYED HUCK	90-11	90-11	90-11
HOMES PASSED				90-11	90-11	90-11
LAUREL COUNTY				90-11	90-11	90-11
LAUREL COUNTY				90-11	90-11	90-11
LAUREL COUNTY				90-11	90-11	90-11

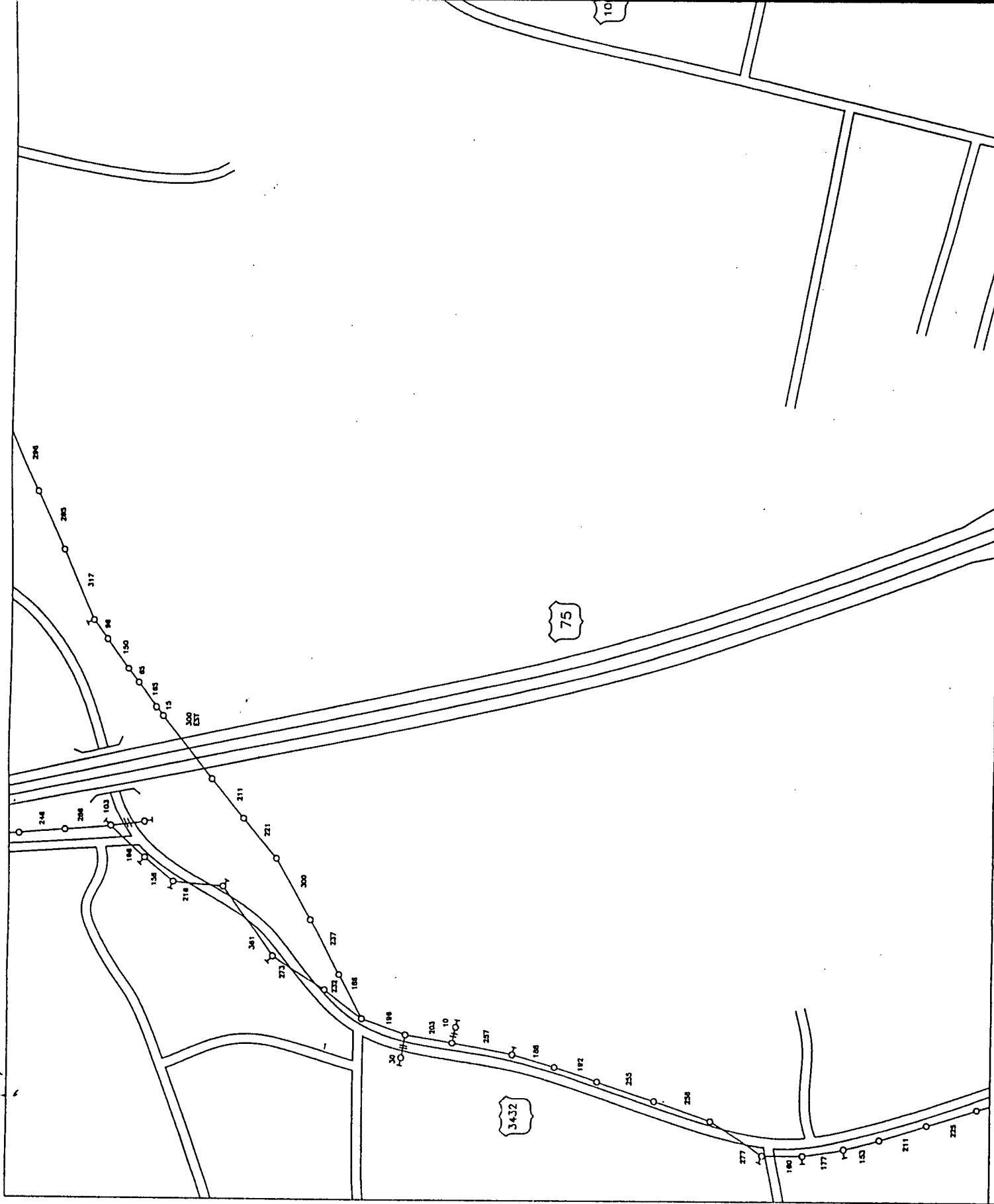


FOOTAGE		DATE	DRAWN	SURVEYED	LAUREL COUNTY
4 355		01-27-95	HUCK	HUCK	LAUREL COUNTY
HOMES PASSED					
18-03	18-03	18-03	18-03	18-03	18-03
18-04	18-04	18-04	18-04	18-04	18-04
18-05	18-05	18-05	18-05	18-05	18-05
18-06	18-06	18-06	18-06	18-06	18-06
18-07	18-07	18-07	18-07	18-07	18-07
18-08	18-08	18-08	18-08	18-08	18-08
18-09	18-09	18-09	18-09	18-09	18-09
18-10	18-10	18-10	18-10	18-10	18-10
18-11	18-11	18-11	18-11	18-11	18-11
18-12	18-12	18-12	18-12	18-12	18-12



FOOTAGE 3,280 HOMES PASSED	DATE 01-27-95	DRAWN HUCK	SURVEYED HUCK	<table border="1"> <tr> <td>44-43</td> <td>50-43</td> <td>51-43</td> </tr> <tr> <td>48-44</td> <td>50-44</td> <td>51-44</td> </tr> <tr> <td>48-45</td> <td>50-45</td> <td>51-45</td> </tr> </table>	44-43	50-43	51-43	48-44	50-44	51-44	48-45	50-45	51-45
44-43	50-43	51-43											
48-44	50-44	51-44											
48-45	50-45	51-45											
LAUREL COUNTY													
LAUREL BOARD OF													



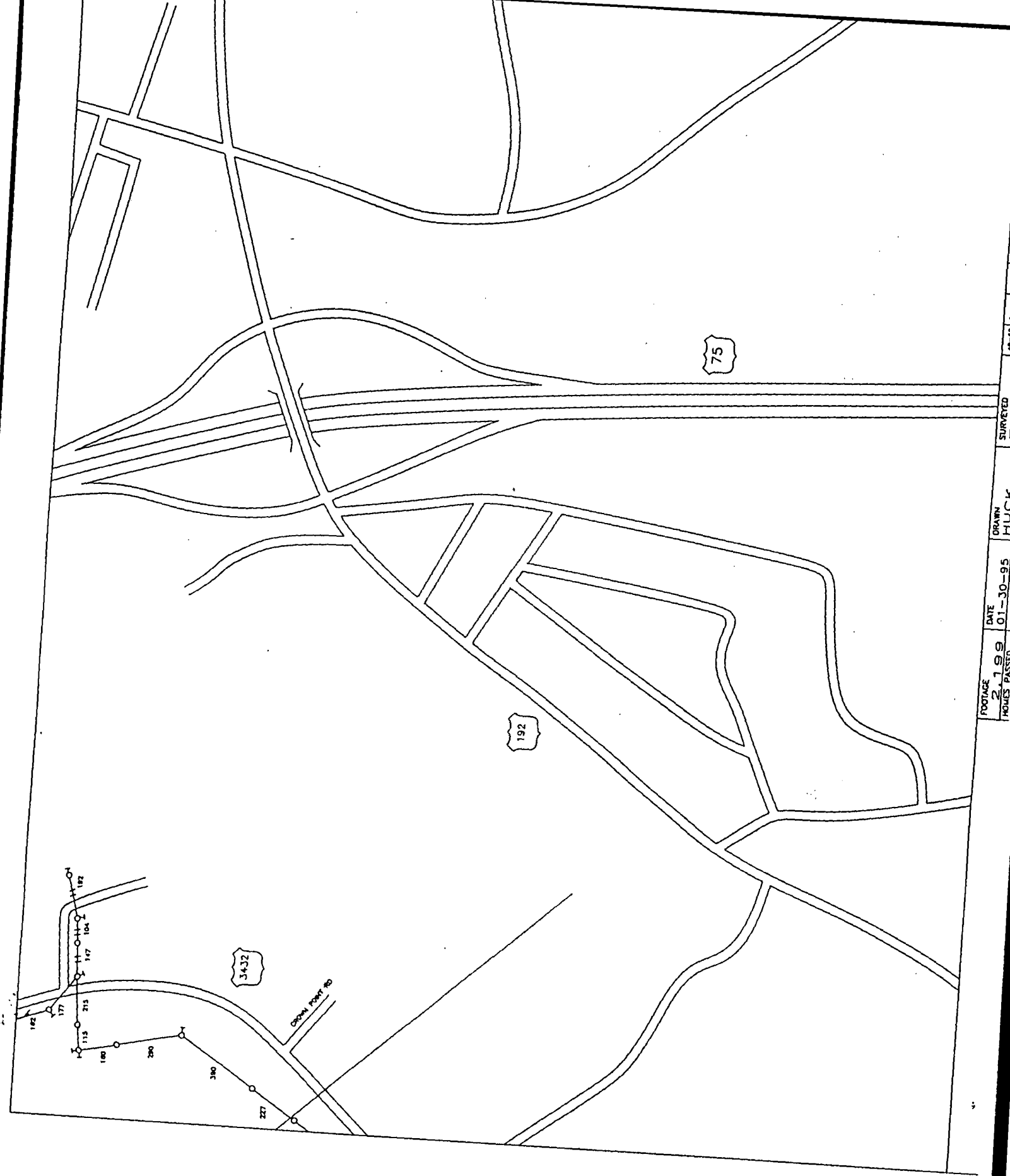


48-48	50-48	31-48
49-49	51-49	32-49
50-50	52-50	33-50
51-51	53-51	34-51

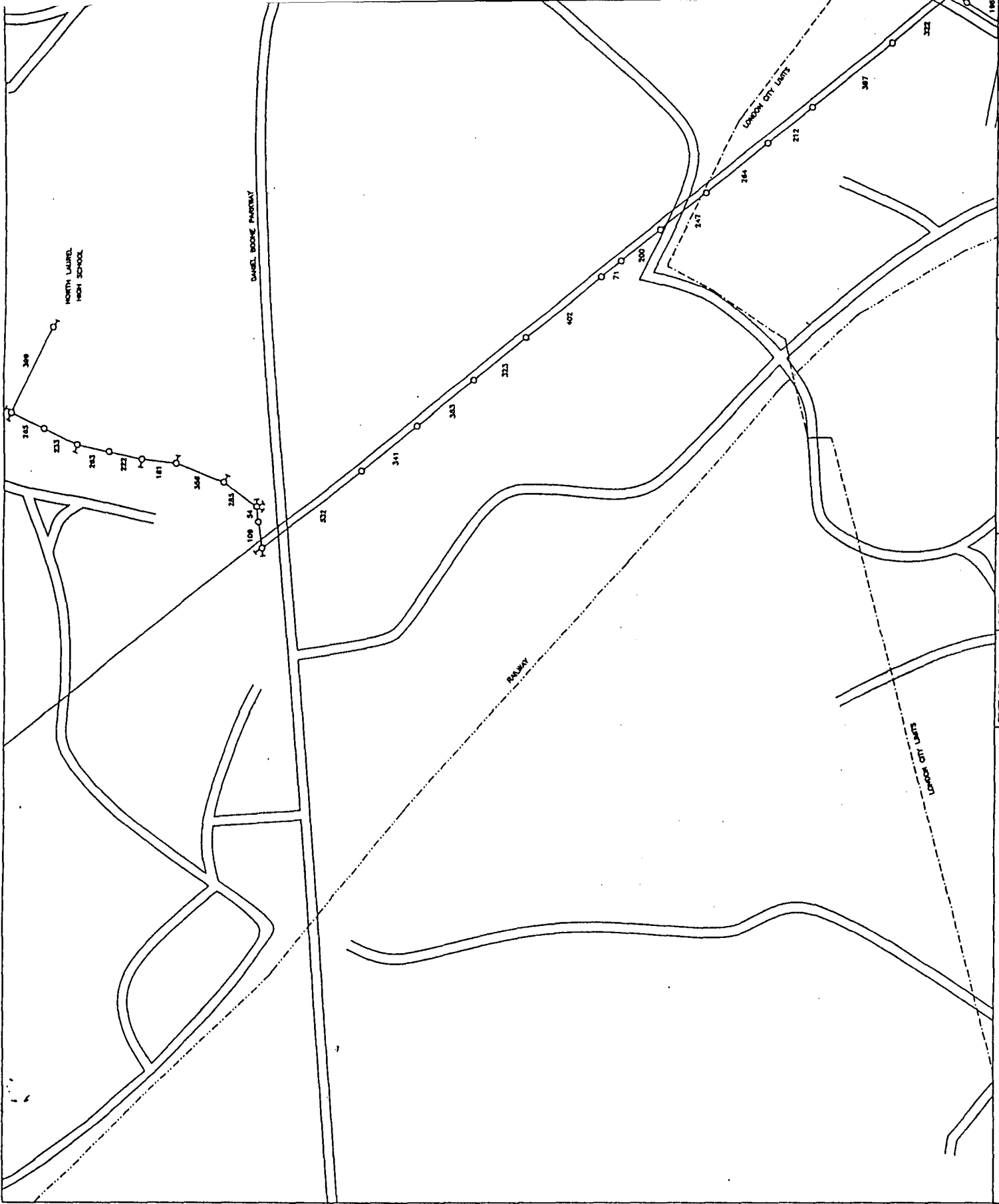
DATE 01-30-95
 DRAWN HUCK
 SURVEYED RUSTY

FOOTAGE 7.399
 HOMES PASSED

LAURE



FOOTAGE 2199	DATE 01-30-95	DRAWN HUCK	SURVEYED RUSTY	44-30	50-30	51-30
HOMES PASSED				44-31	50-31	51-31



FOOTAGE 6 976		DATE 01-25-95	DRAWN HUCK	SURVEYED HUCK	30-47	31-47	32-47
TOTALS PASSED					30-48	31-48	32-48
LAUREL COUNTY					30-49	31-49	32-49

LAUREL
BOARD OF



ROUTAGE
 T. S. LOBO
 HOMES PASSED

DATE
 01-25-95

DRAWN
 M.



LAURE
BAR

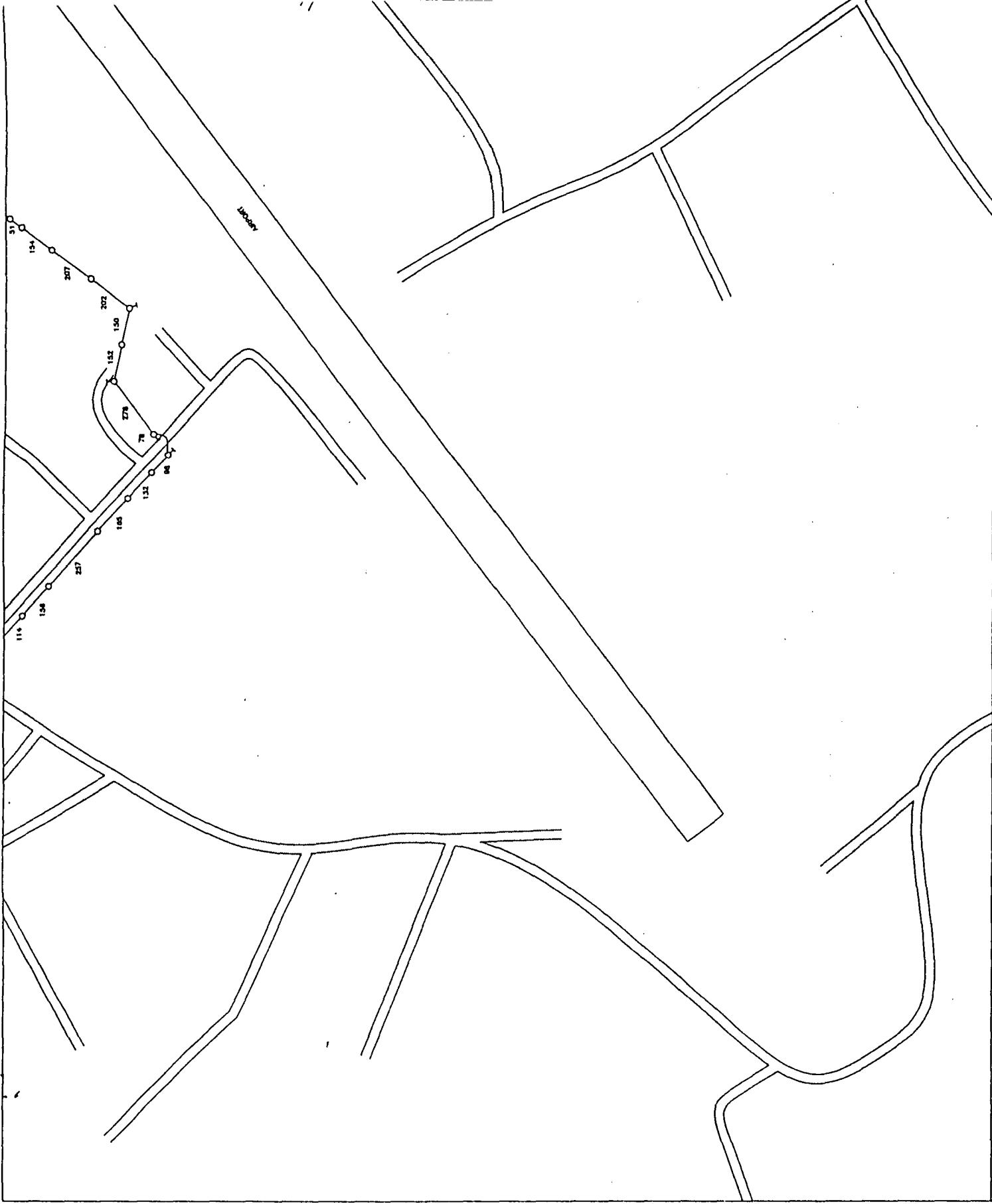
FOOTAGE 6,892 HOMES PASSED	DATE 01-20-95	DRAWN HUCK	SURVEYED RUSTY	50-50 50-51	51-50 51-51	52-50 52-51
----------------------------------	------------------	---------------	-------------------	----------------	----------------	----------------



LAUREL BOARD OF

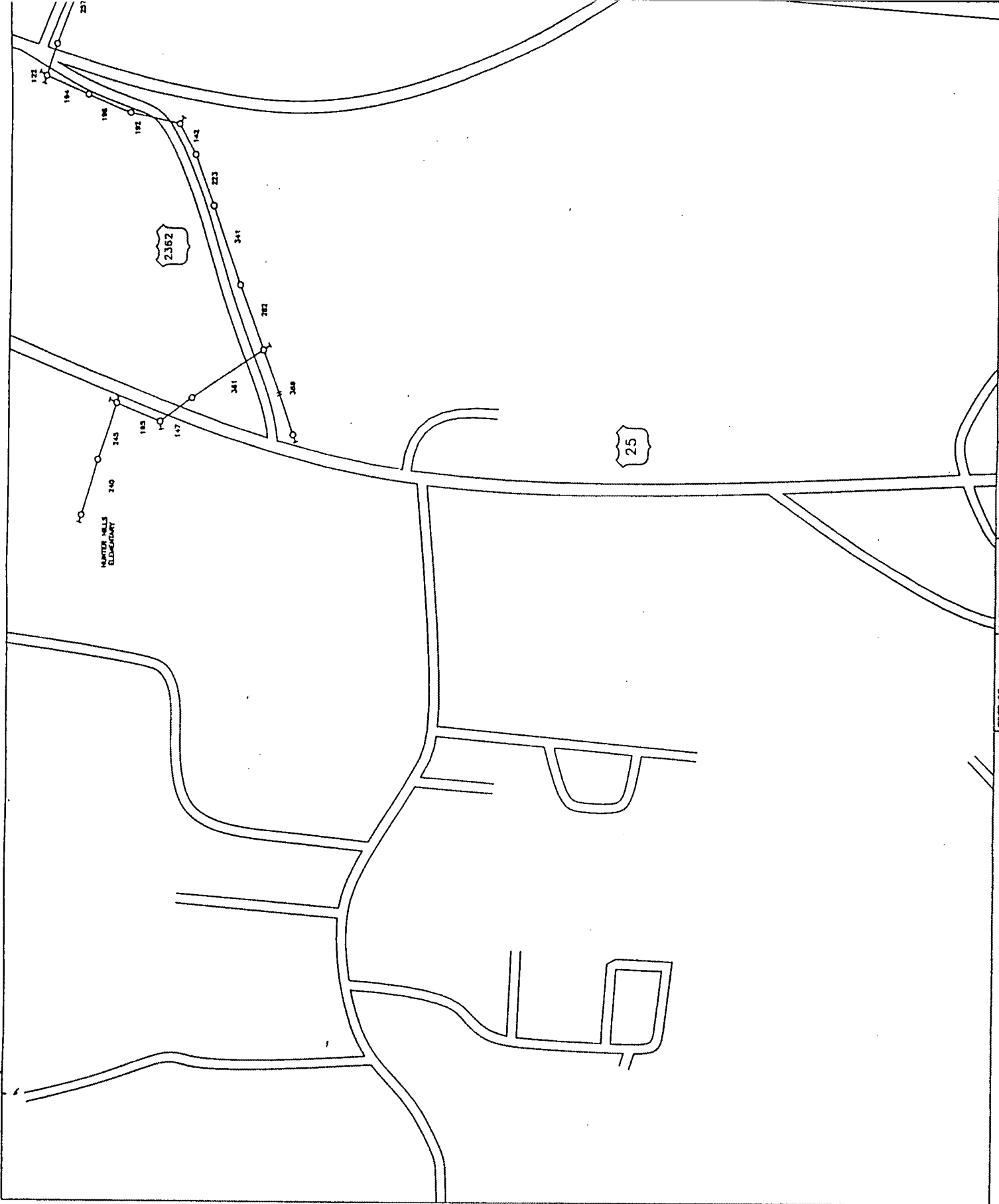
FOOTAGE 6,143 HOMES PASSED	DATE 01-20-95	DRAWN HUCK	SURVEYED RUSTY	30-01 50-02 50-03	31-01 51-02 51-03	32-01 52-02 52-03
----------------------------------	------------------	---------------	-------------------	-------------------------	-------------------------	-------------------------

LAUREL COUNTY

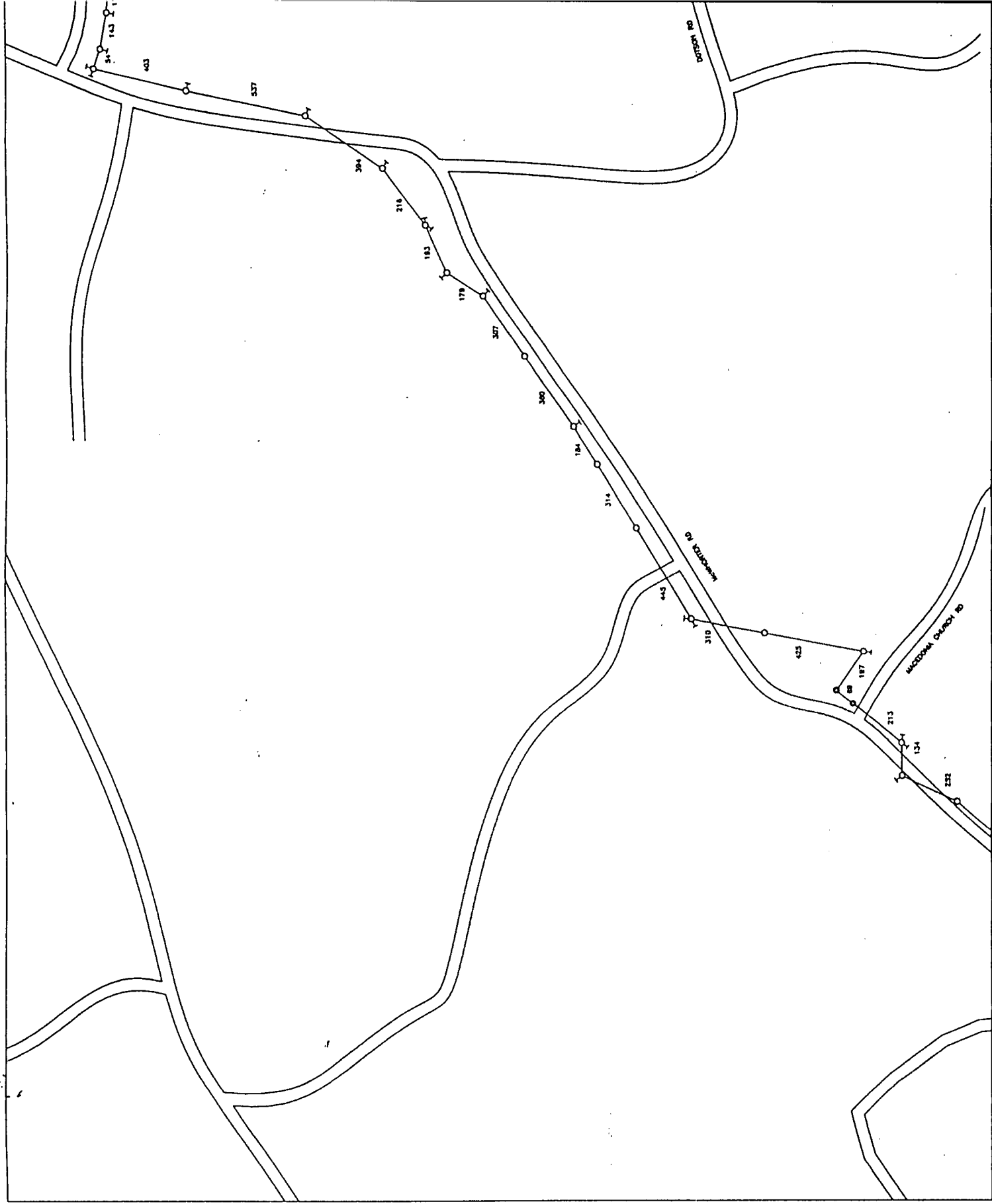


FOOTAGE 2,194 HOMES PASSED	DATE 01-20-95	DRAWN HUCK	SURVEYED RUSTY	50-32 51-32	51-32 52-32	52-32 53-32	53-32 54-32
----------------------------------	------------------	---------------	-------------------	----------------	----------------	----------------	----------------

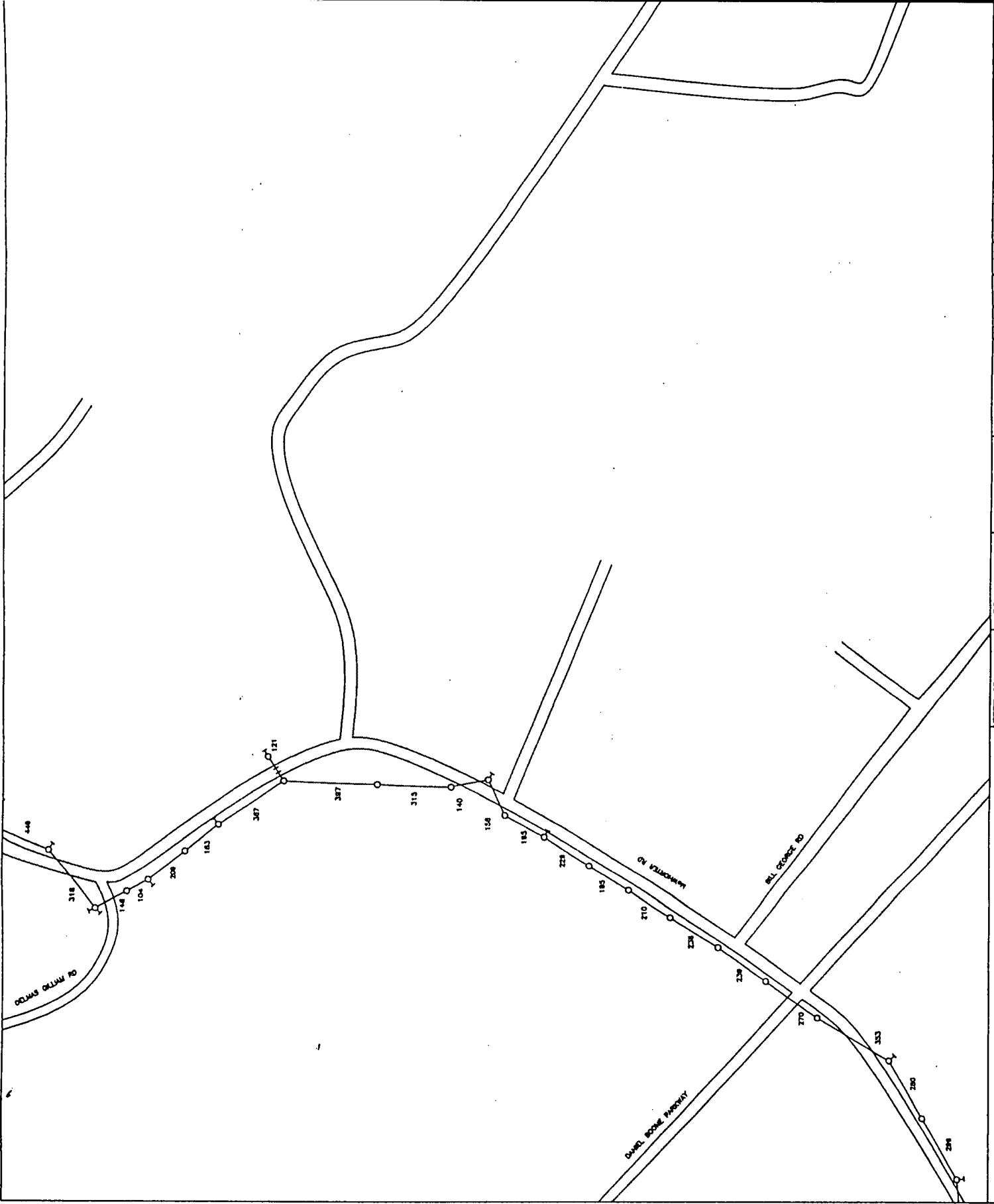
LAURE

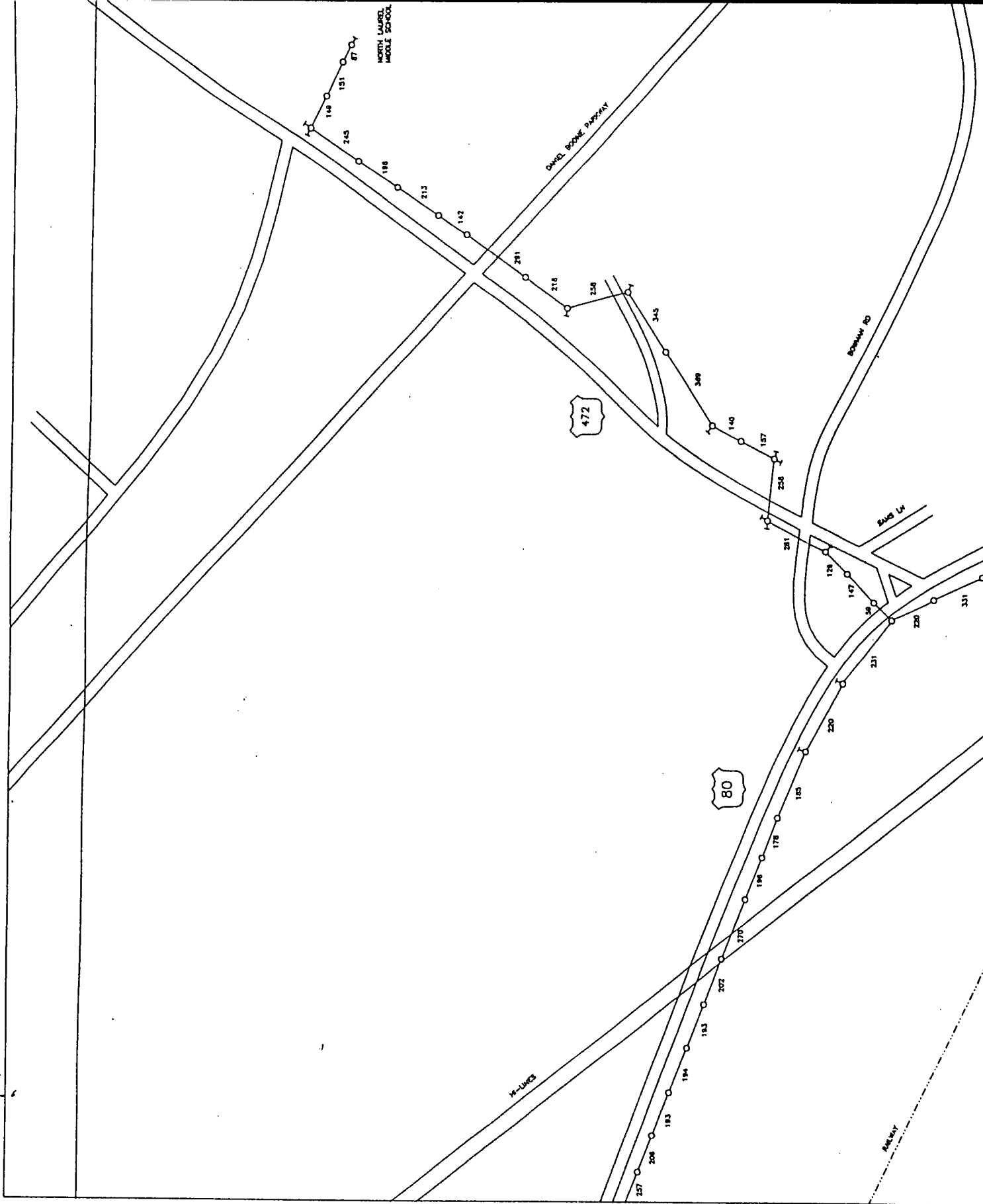


FOOTAGE 5 19 1	DATE 01-25-95	DRAWN HUCK	SURVEYED RUSTY	30-90	31-90	32-90
				30-91	31-91	32-91
				30-92	31-92	32-92
				30-93	31-93	32-93
LAUREL COUNTY			LAUREL BOARD OF			

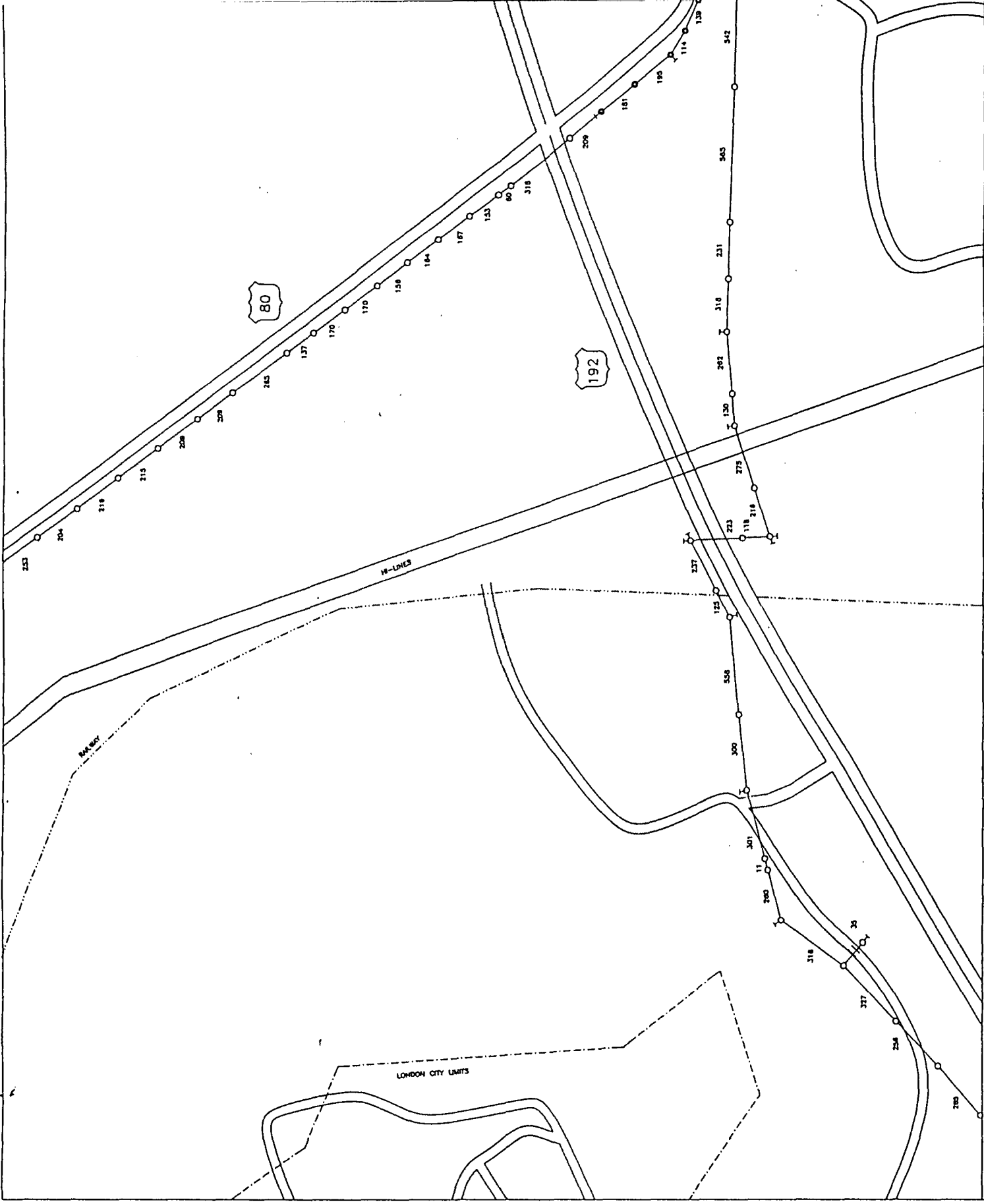


FOOTAGE 5,462 HOPES PASSED	DATE 01-25-95	DRAWN HUCK	SURVEYED HUCK	31-94	32-94	33-94
				31-97	32-97	33-97
LAUREL COUNTY				31-94	32-94	33-94
LAUREL BOARD				31-97	32-97	33-97





FOOTAGE	DATE	DRAWN	SURVEYED	LAUREL	
6910	01-19-95	HUCK	S.K. HUCK	51-48	53-48
				51-48	57-48
				51-48	57-48



LAUREL COUNTY		S.K.R.S.		31-04		33-04	
DATE		DRAWN		31-04		33-04	
1 7 8 1		HUCK		31-04		33-04	
FOOTAGE		LAUREL COUNTY		31-04		33-04	
1 1				31-04		33-04	
HOMES PASSED				31-04		33-04	
1 1				31-04		33-04	

LAUREL BOARD

51-50	52-50	53-50
51-51	52-51	53-51
51-52	52-52	53-52

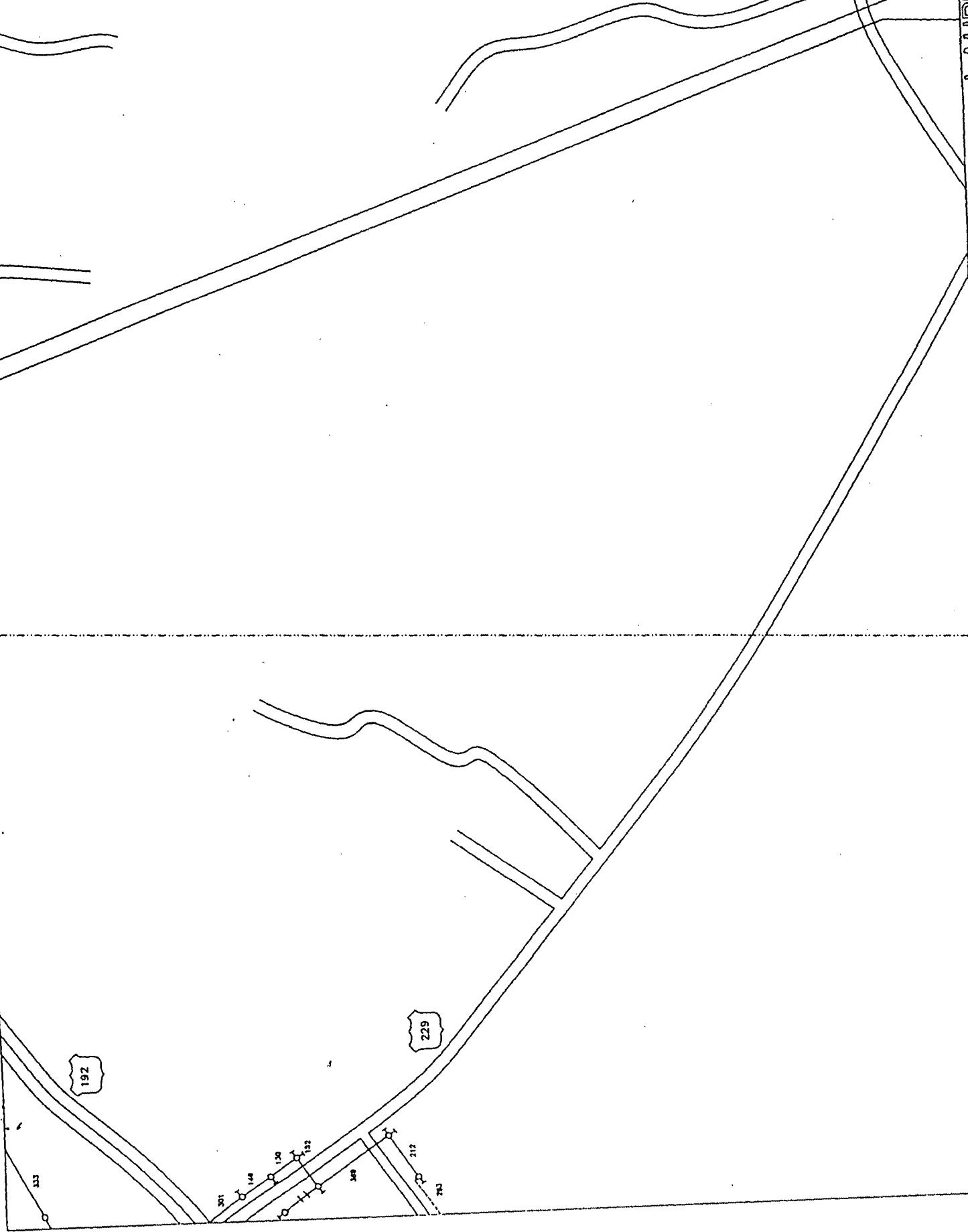
SURVEYED
RUST

DRAWN
HUCK

DATE
01-20-95

FOOTAGE
1,936
HOMES PASSED

LAUREL COUNTY



51-41	52-41	53-41
51-42	52-42	53-42
51-43	52-43	53-43

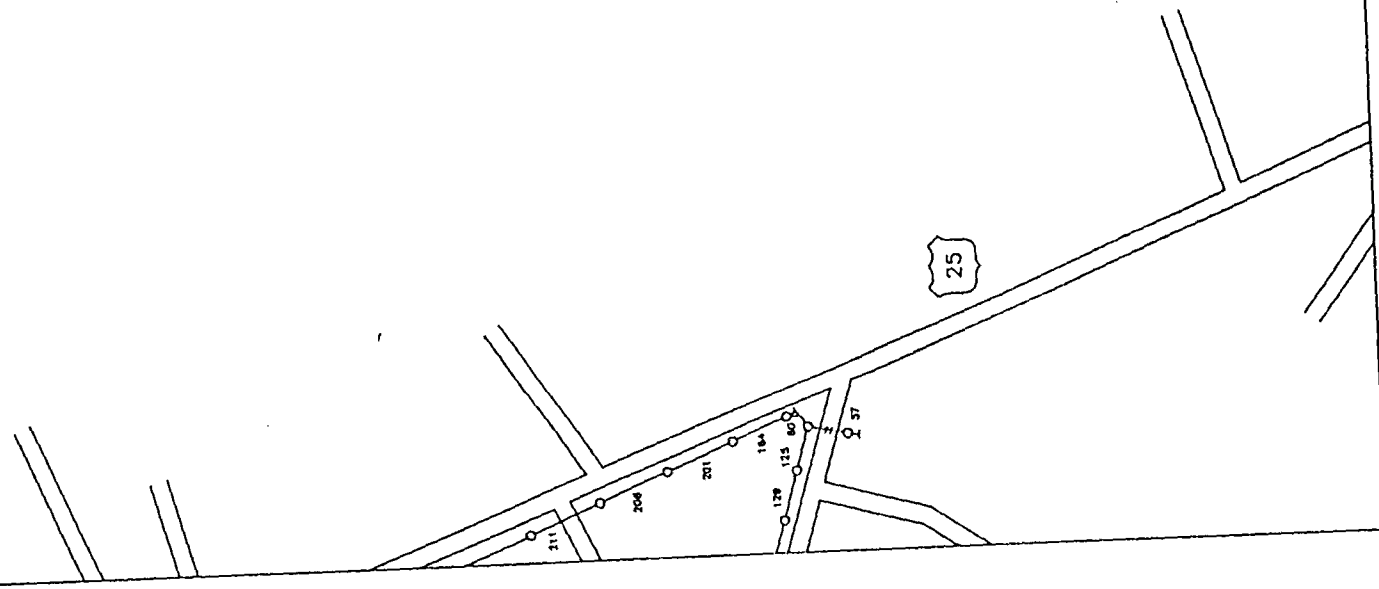
SURVEYED
RUSTY

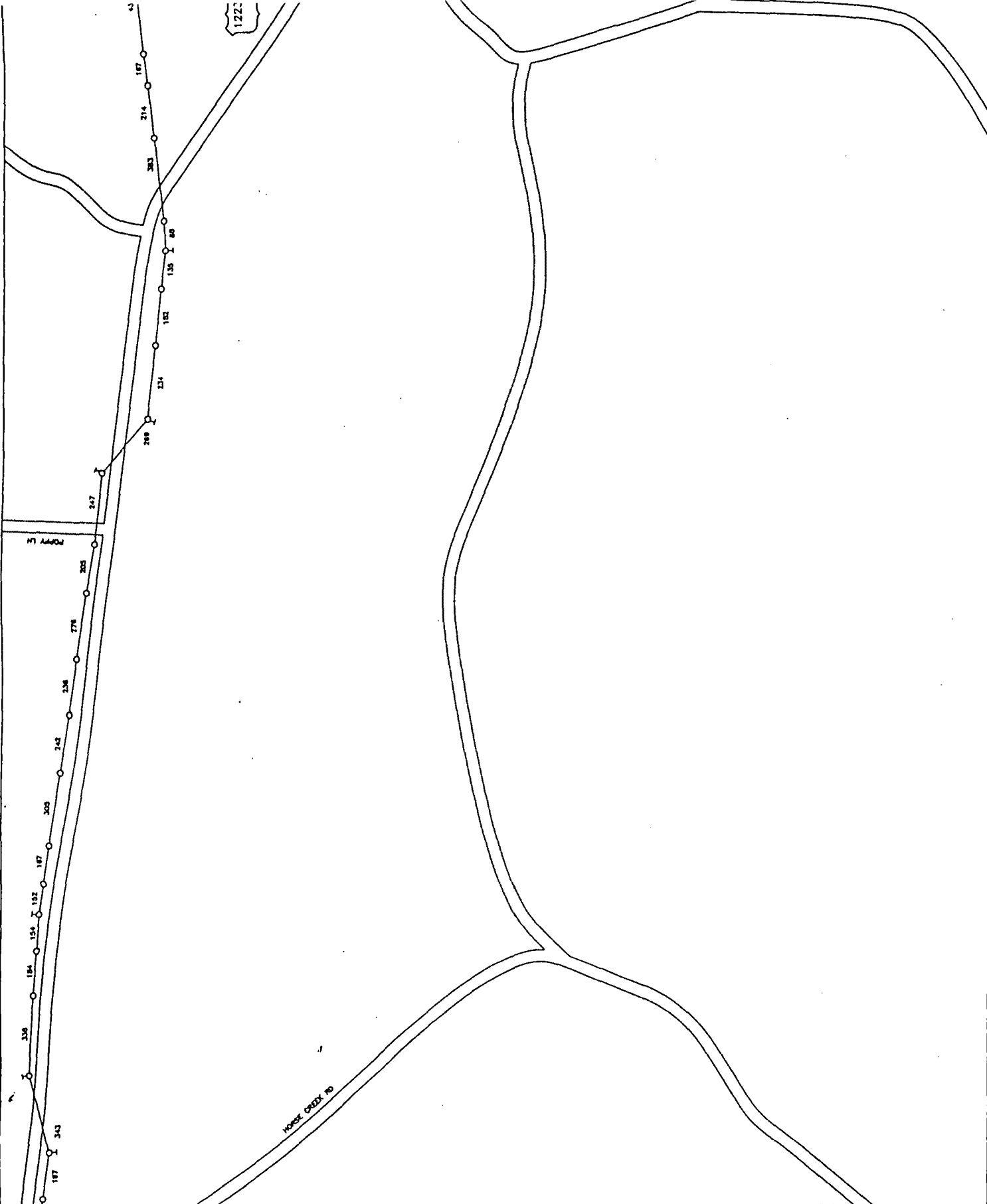
DRAWN
HUCK

DATE
01-20-95

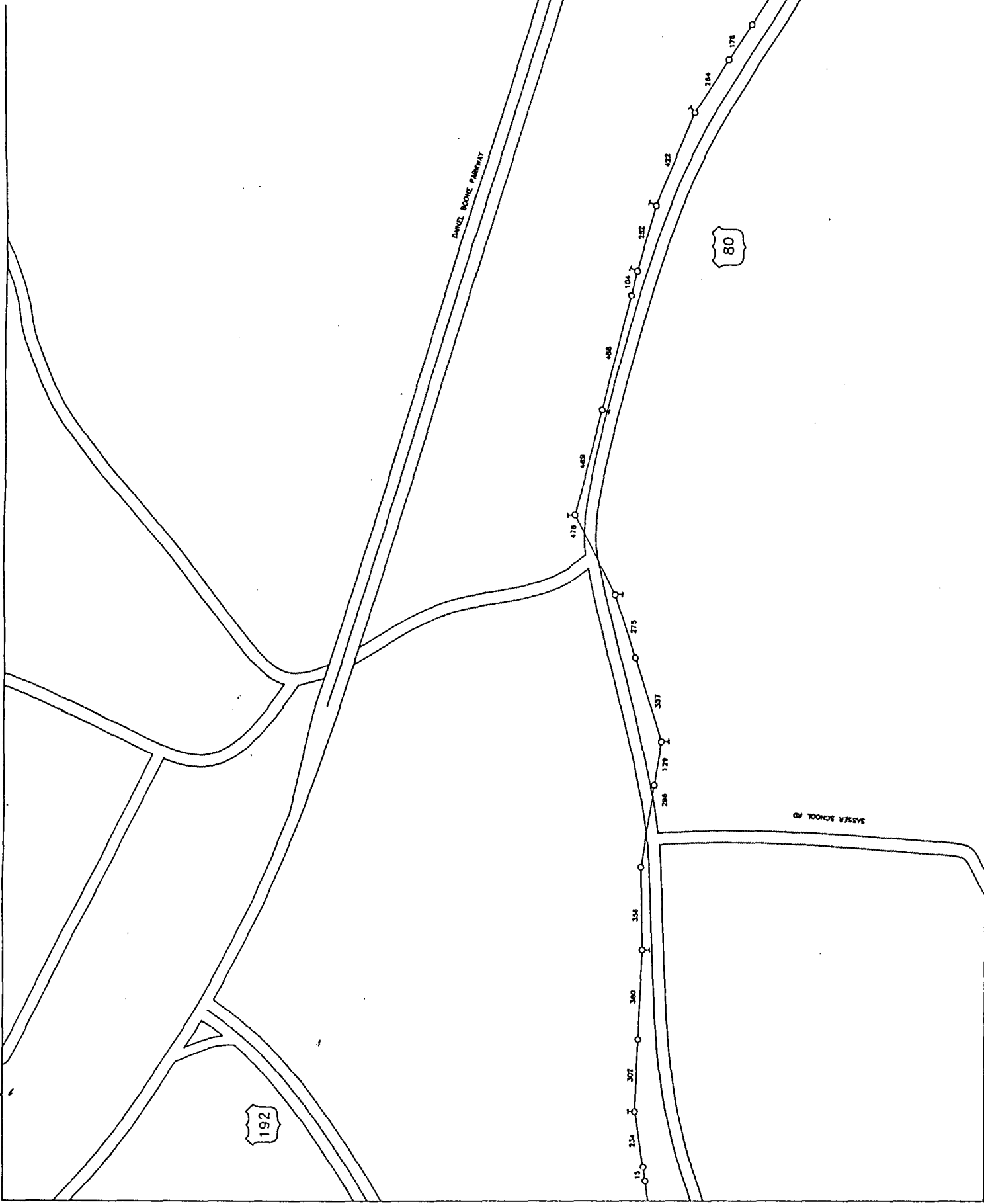
FOOTAGE
1.153
ACRES PASSED

LAUREL COUNTY

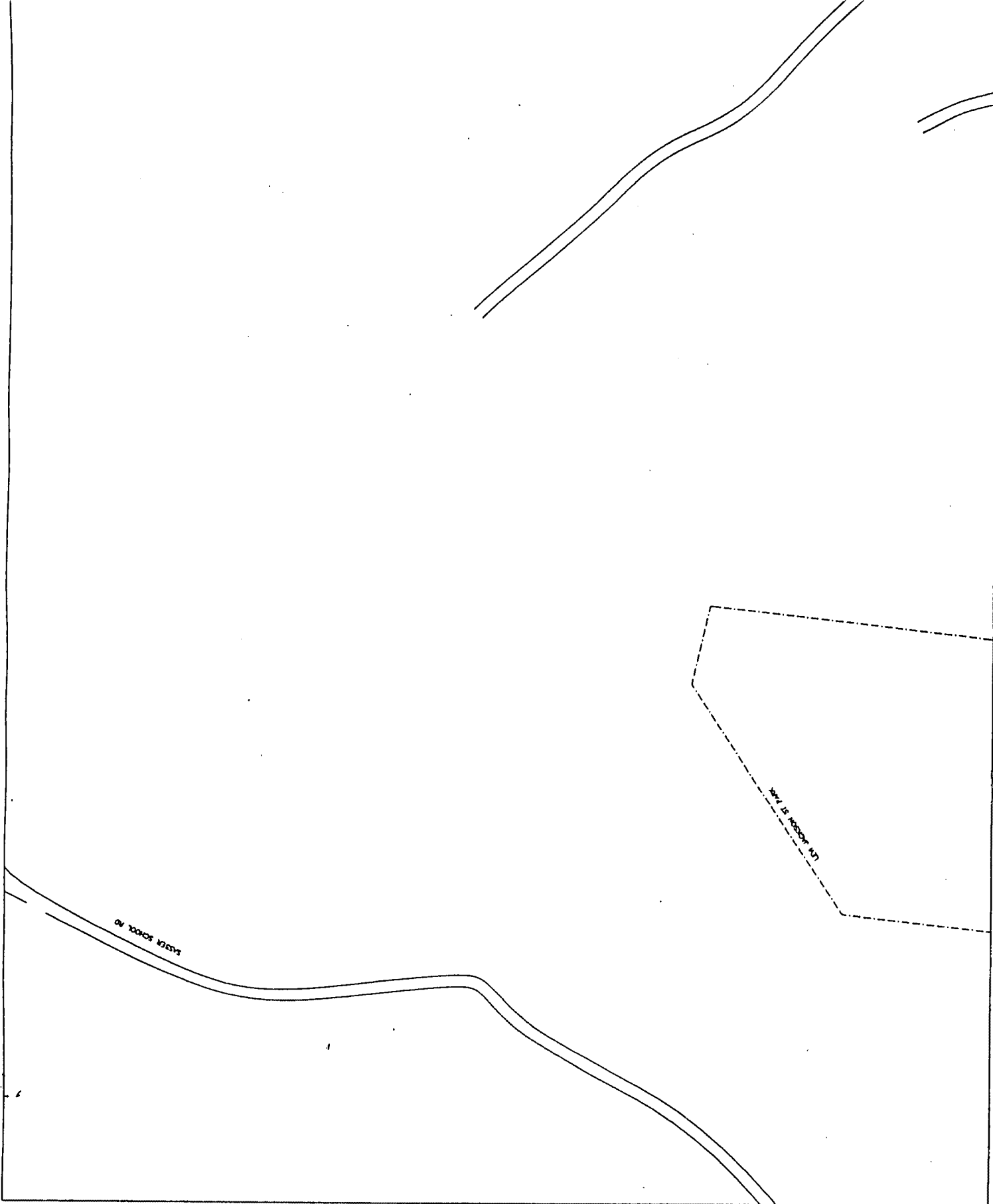




FOOTAGE		DATE	DRAWN	SURVEYED	31-80	32-80	33-80
7,296		01-25-95	HUCK	RUSTY	31-81	32-81	33-81
HOMES PASSED		LAUREL COUNTY		LAUREL COUNTY			
				LAUREL BOARD OF			



FOOTAGE 6,762 HUCK DRESER	DATE 01-20-95	DRAWN HUCK	SURVEYED HUCK	52-99 53-99 54-99	55-99 56-99 57-99	58-99 59-99 60-99	LAURE
---------------------------------	------------------	---------------	------------------	-------------------------	-------------------------	-------------------------	-------




EAST SIDE RD

W. 15. ROAD RT

FOOTAGE		DATE		DRAWN		SURVEYED		53-90	54-90
4.66		10-17-94		HUCK		HUCK		53-90	54-90
HOMES PASSED								53-91	54-91
								53-92	54-92

LAUREL COUNTY

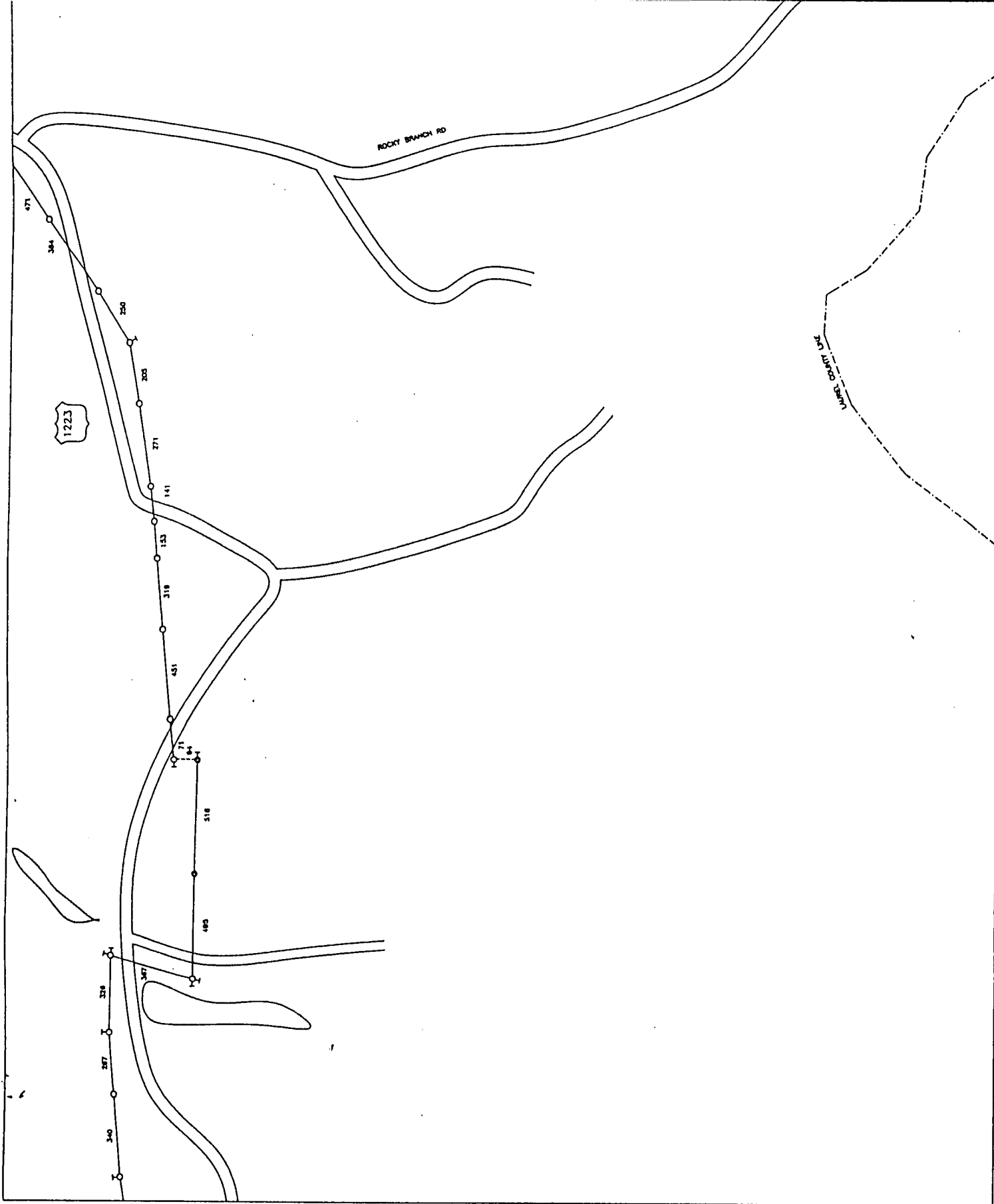
LAUREL BOARD OF



LAUREN

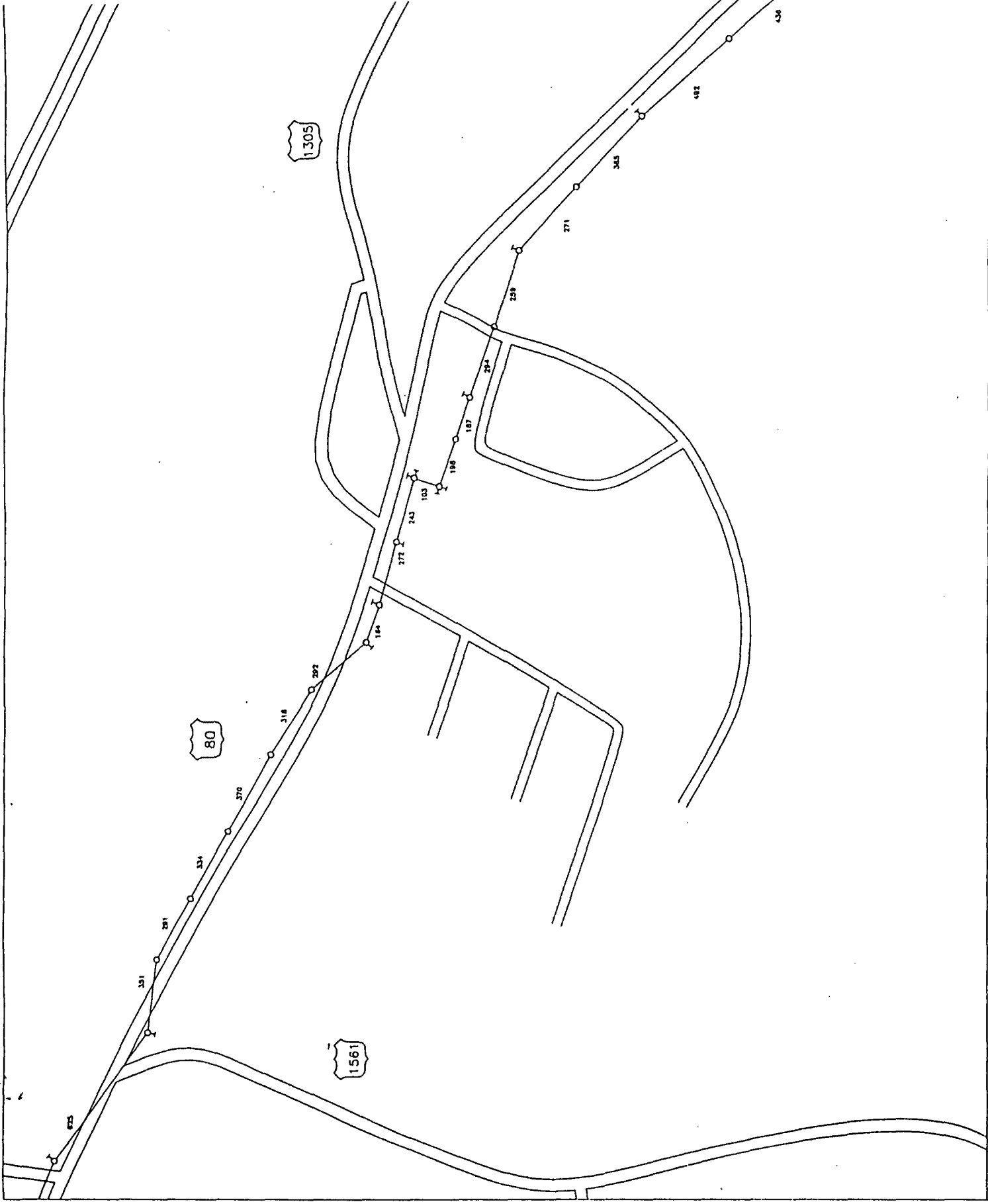
FOOTAGE 2,488 HOMES PASSED	DATE 01-25-95	DRAWN HUCK	SURVEYED RUSTY	31-58 32-58	33-58 34-58
----------------------------------	------------------	---------------	-------------------	----------------	----------------

LAUREN



FOOTAGE		DATE	DRAWN	SURVEYED	LAUREL COUNTY		
S. 586		01-25-95	HUCK	RUSTY	52-00	53-00	54-00
HOMES PASSED					52-01	53-01	54-01
					52-02	53-02	54-02

LAUREL BOARD O



FOOTAGE 6,673	DATE 01-20-95	DRAWN HUCK	SURVEYED HUCK	33-30	33-30	33-30
				33-31	33-31	33-31
				33-32	33-32	33-32
LAUREL COUNTY				LAUREL BOARD OF		

1561

521

33-31	34-31	35-31
33-32	34-32	35-32
33-33	34-33	35-33

SURVEYED
HUCK

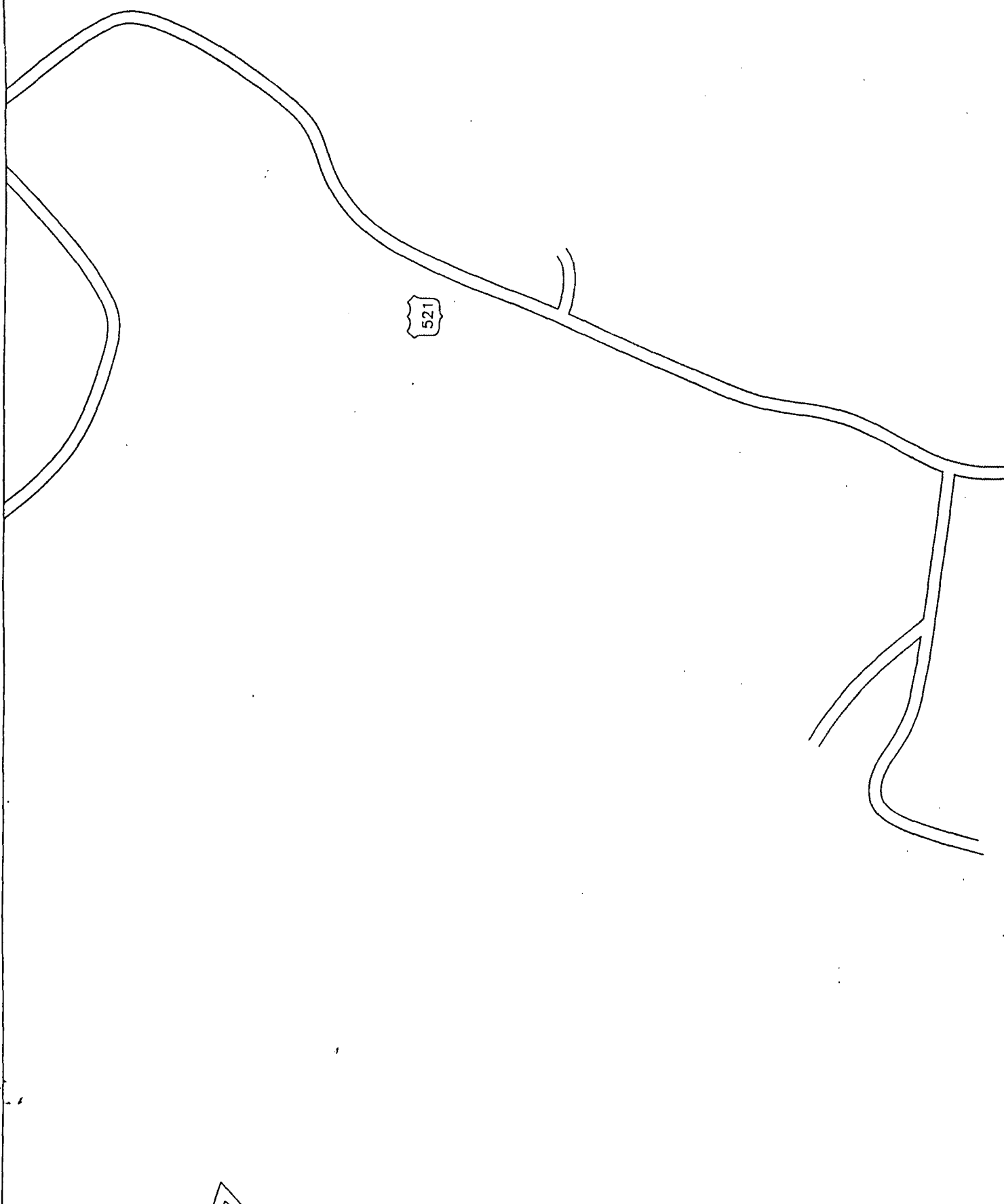
DRAWN
HUCK

DATE
01-20-95

FOOTAGE
4.550
HOMES PASSED

LAUREL COUNTY

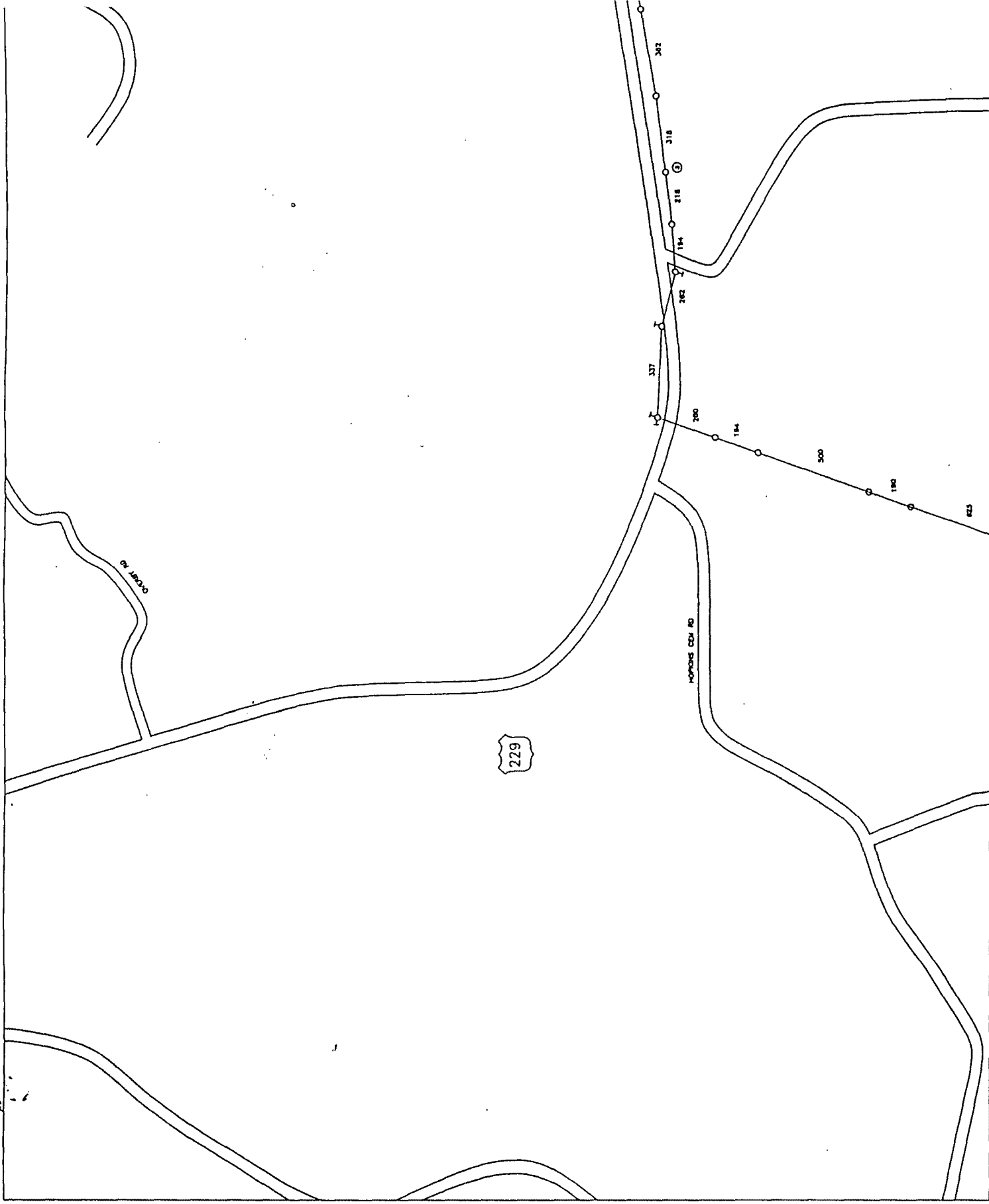
LAUREL BOARD 0



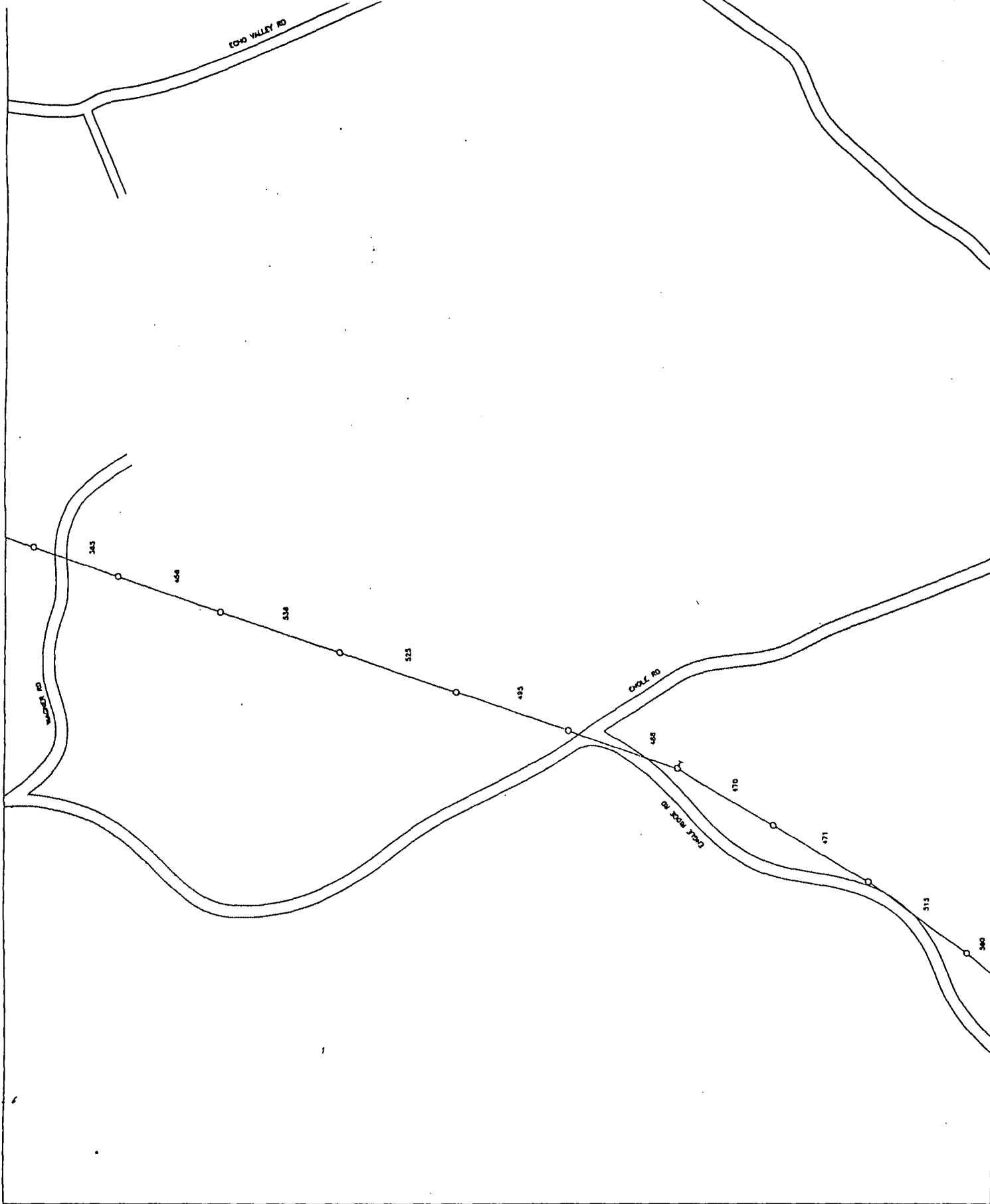
521

FOOTAGE 1,634	DATE 01-20-95	DRAWN HUCK	SURVEYED HUCK	33-92	34-92	35-92
				33-93	34-93	35-93
LAUREL COUNTY				33-94	34-94	35-94

LAUREL
BOARD OF

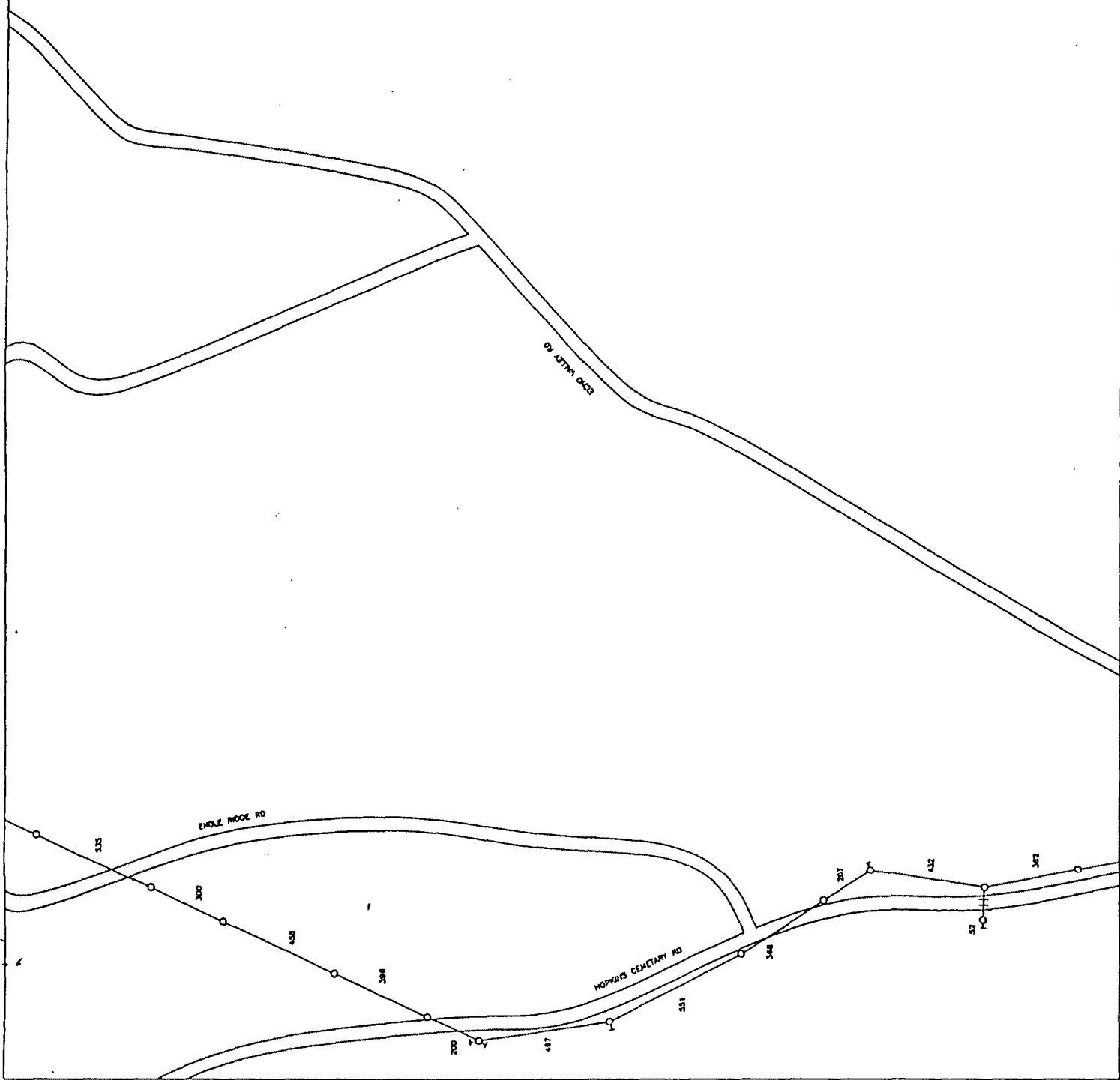


FOOTAGE 5,078	DATE 01-23-95	DRAWN HUCK	SURVEYED HUCK	93-94	94-95	95-96
				93-97	94-97	95-97
LAUREL COUNTY				LAUREL BOARD OF		



FOOTAGE 4,931 HOMES PASSED		DATE 01-23-95	DRAWN HUCK	SURVEYED RUSTY	33-97	34-97	35-97	36-97
LAUREL COUNTY		LAUREL COUNTY			33-98	34-98	35-98	36-98

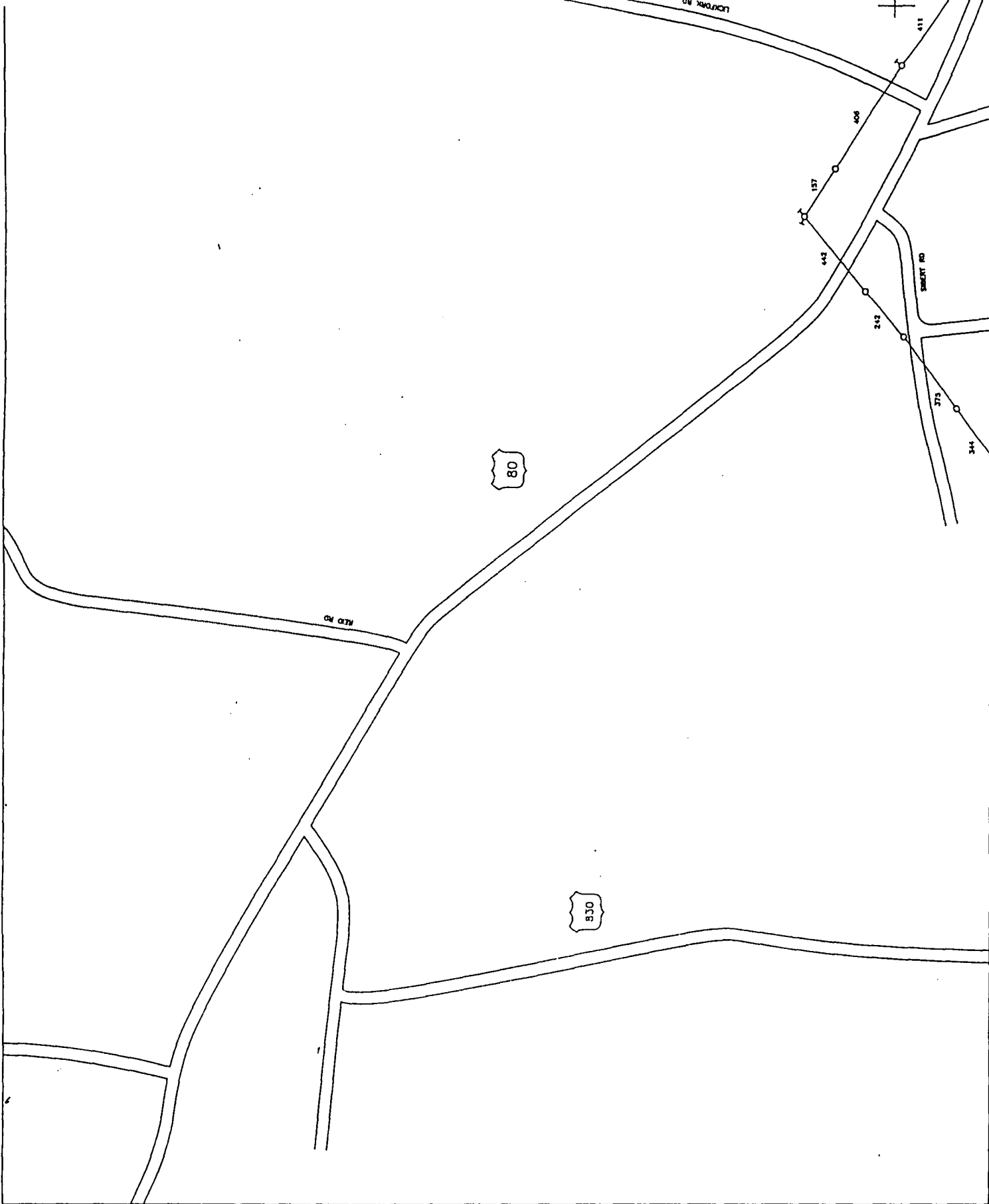
LAUREL BOARD OF



FOOTAGE 4,358 FEET PASSED	DATE 01-24-95	DRAWN HUCK	SURVEYED RUSTY	13-98	13-98	13-98	13-98
				13-98	13-98	13-98	13-98
				13-98	13-98	13-98	13-98
				13-98	13-98	13-98	13-98
LAUREL COUNTY				LAUREL COUNTY			

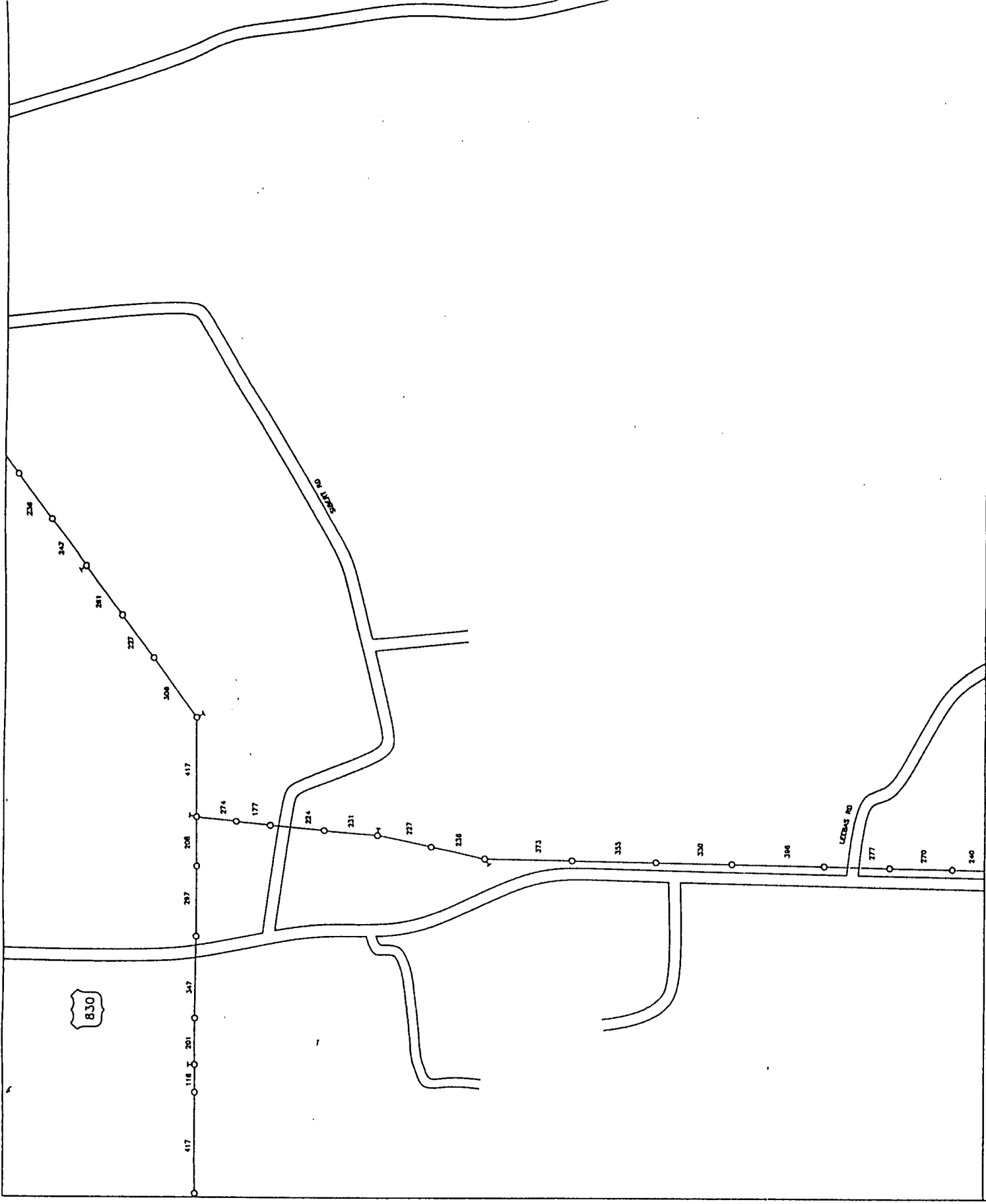


LAUREL COUNTY BOARD OF



FOOTAGE 2,753	DATE 01-20-95	DRAWN HUCK	SURVEYED HUCK	54-51	54-51	54-51
				54-52	54-52	54-52

LAUREL COUNTY

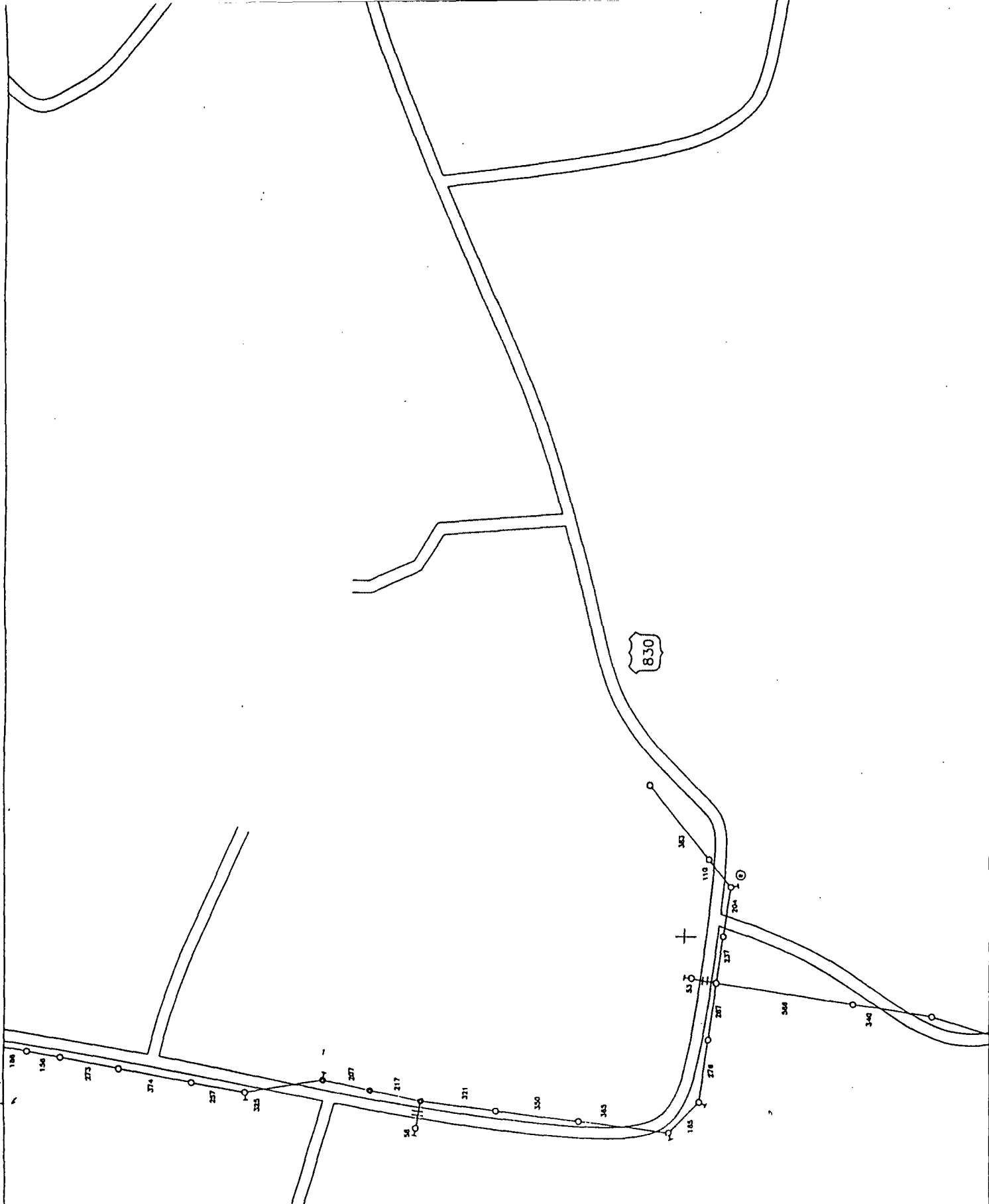


FOOTAGE 9062 FOAMS PASSED	DATE 01-20-95	DRAIN HUCK	SURVEYED HUCK	34-32	34-32	34-32	34-32
				34-33	34-33	34-33	34-33
				34-34	34-34	34-34	34-34
LAUREL COUNTY				34-35	34-35	34-35	34-35
LAUREL COUNTY				34-36	34-36	34-36	34-36



FOOTAGE 4,307 FOES PASSED	DATE	DRAWN	SURVEYED	LAUREL COUNTY
	01-23-95	HUCK	RUSTY	

34-93	35-93	36-93	37-93	38-93	39-93	40-93	41-93	42-93	43-93	44-93	45-93	46-93	47-93	48-93	49-93	50-93	51-93	52-93	53-93	54-93	55-93	56-93	57-93	58-93	59-93	60-93	61-93	62-93	63-93	64-93	65-93	66-93	67-93	68-93	69-93	70-93	71-93	72-93	73-93	74-93	75-93	76-93	77-93	78-93	79-93	80-93	81-93	82-93	83-93	84-93	85-93	86-93	87-93	88-93	89-93	90-93	91-93	92-93	93-93	94-93	95-93	96-93	97-93	98-93	99-93
-------	-------	-------	-------	-------	-------	-------	-------	-------	-------	-------	-------	-------	-------	-------	-------	-------	-------	-------	-------	-------	-------	-------	-------	-------	-------	-------	-------	-------	-------	-------	-------	-------	-------	-------	-------	-------	-------	-------	-------	-------	-------	-------	-------	-------	-------	-------	-------	-------	-------	-------	-------	-------	-------	-------	-------	-------	-------	-------	-------	-------	-------	-------	-------	-------	-------



830

FOOTAGE	DATE	DRAWN	SURVEYED	84-84	84-84	84-84
4.705	01-23-95	HUCK	RUSTY	84-84	84-84	84-84
HOLES PASSED	LAUREL COUNTY			84-84	84-84	84-84

LAUREL
BOARD OF

LAUREL COUNTY

24-01 35-01 46-01
24-94 35-94 46-94

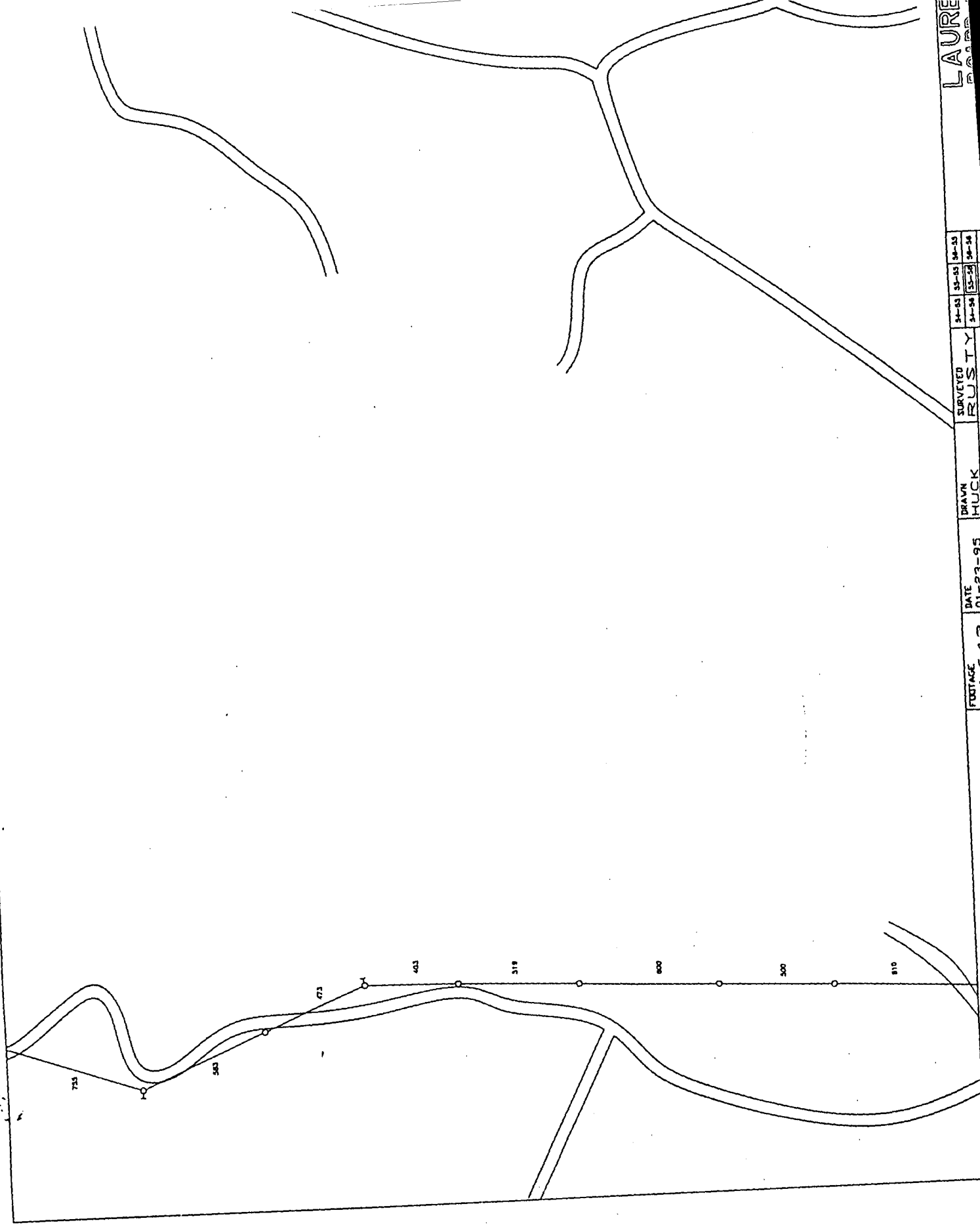
SURVEYED
RUSTY

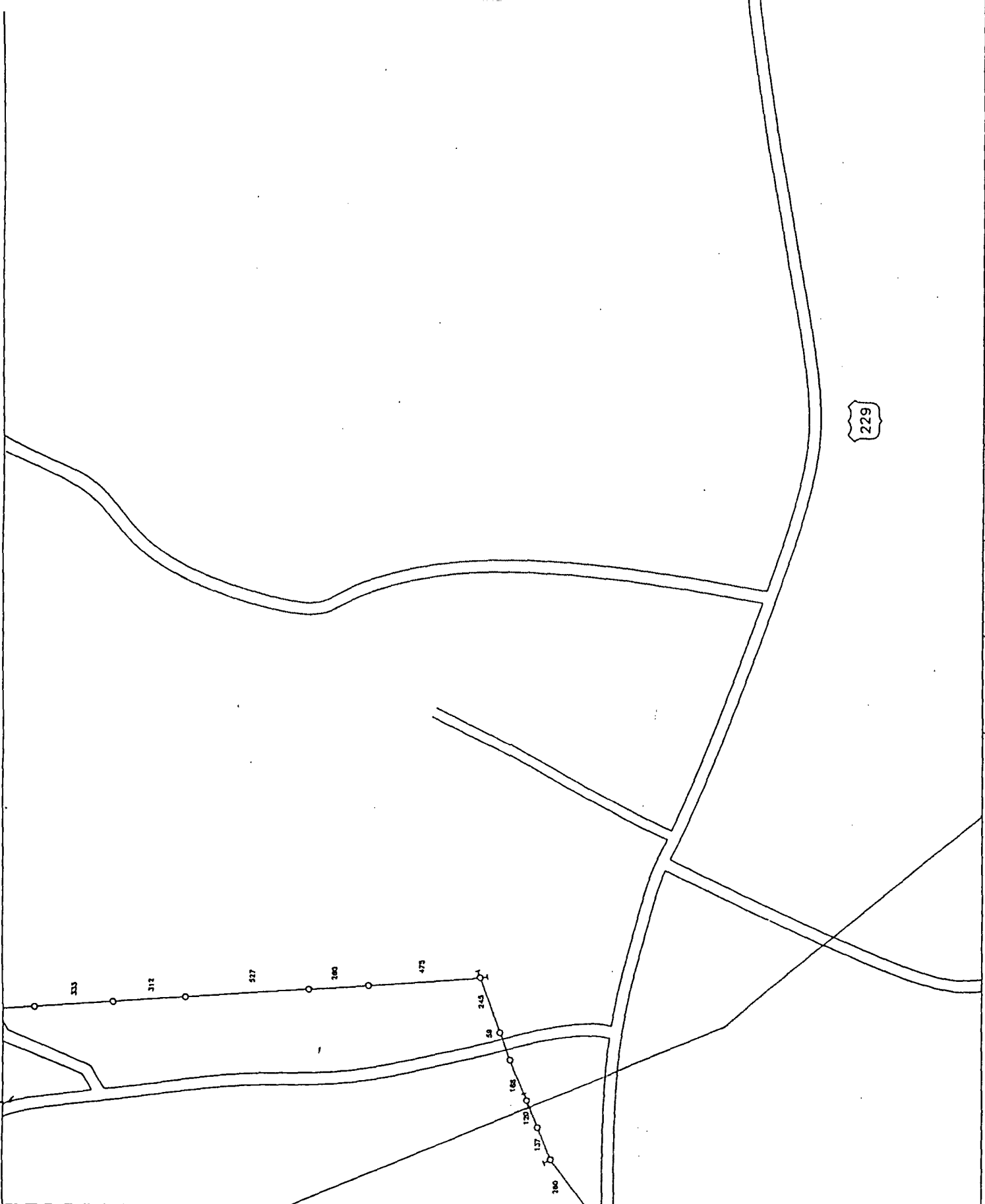
DRAWN
HUCK

DATE
01-23-95

FOOTAGE
4,643
METERS PASSED

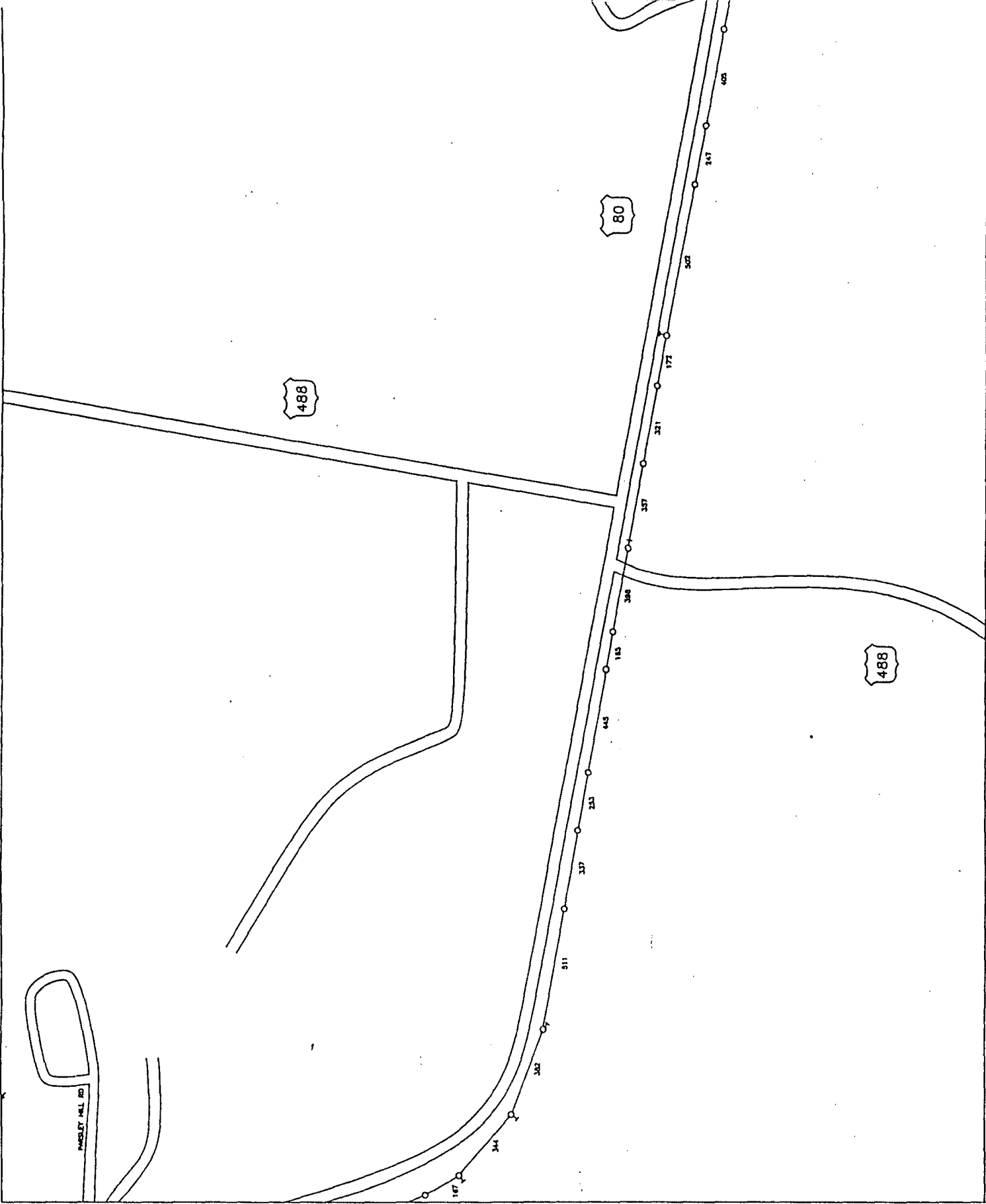
LAUREL COUNTY





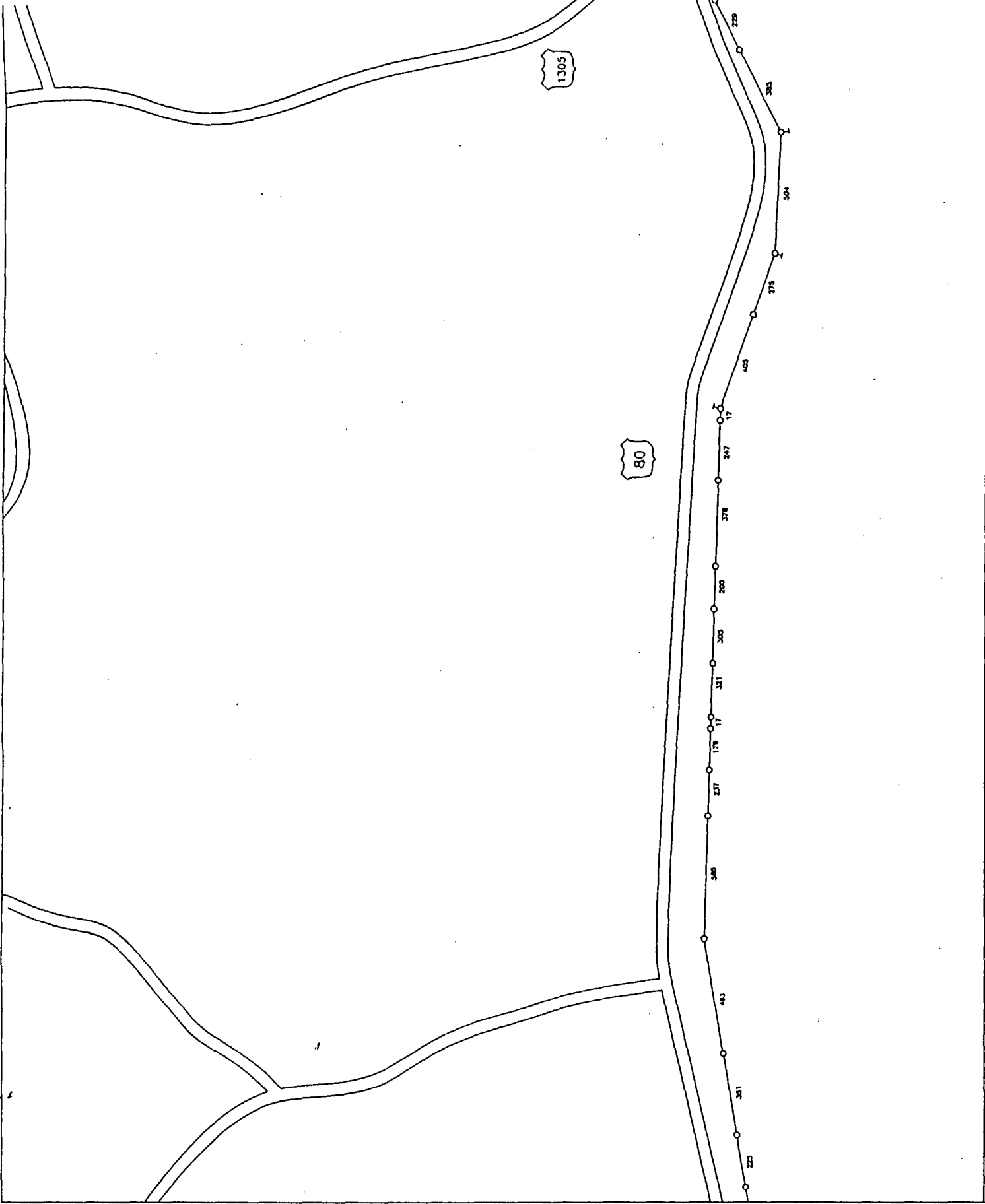
229

FOOTAGE 2,916 FORES PASSED		DATE 01-23-95	DRAWN HUCK	SURVEYED HUCK	54-54 54-54 54-54 54-54
LAUREL COUNTY		LAUREL COUNTY		LAUREL BOARD OF	



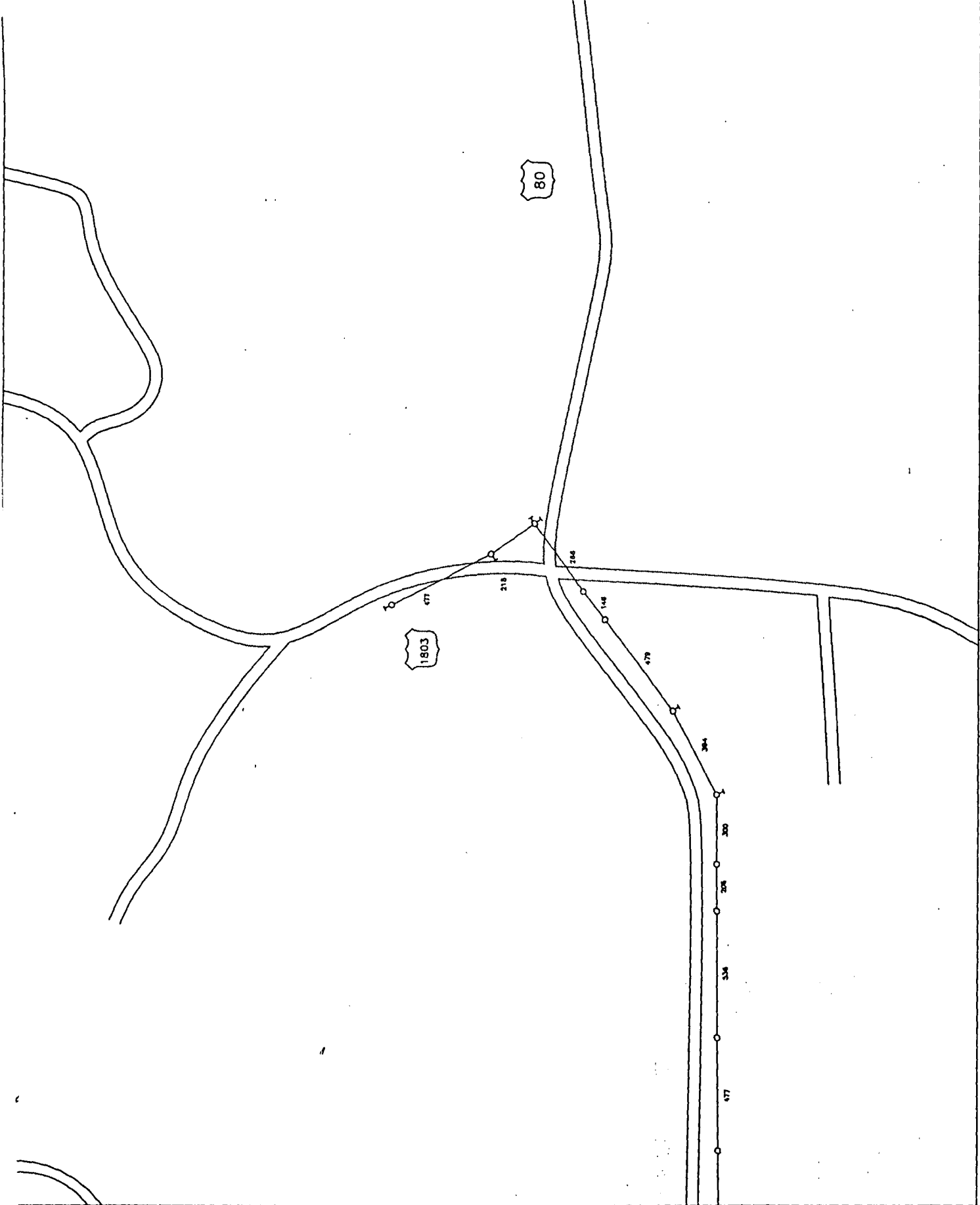
FOOTAGE	DATE	DRAWN	SURVEYED	36-32	34-32	37-32
6,794	01-20-95	HUCK	HUCK	35-32	38-32	37-32
HOMES PASSED						

LAUREL



FOOTAGE 7 1 4 3		DATE 01-31-95	DRAWN HUCK	SURVEYED HUCK	34-01	37-02	38-02
TOWNS PASSED		LAUREL COUNTY			34-03	37-03	38-03
					34-04	37-04	38-04

LAUREL
BOARD OF



FOOTAGE 3,504 HOMES PASSED	DATE 01-31-95	DRAWN HUCK	SURVEYED HUCK	87-02	88-02
				87-03	88-03
LAUREL COUNTY				87-03	88-03
LAUREL BOARD OF				87-03	88-03