

COMMONWEALTH OF KENTUCKY

BEFORE THE PUBLIC SERVICE COMMISSION

In the Matter of:

APPLICATION OF CINCINNATI SMSA LIMITED)
PARTNERSHIP FOR THE ISSUANCE OF A)
CERTIFICATE OF PUBLIC CONVENIENCE AND)
NECESSITY TO CONSTRUCT A NEW CELL) CASE NO. 90-333
FACILITY FOR ITS DOMESTIC PUBLIC)
CELLULAR RADIO TELECOMMUNICATIONS)
SERVICE IN COVINGTON, KENTUCKY IN THE)
CINCINNATI METROPOLITAN STATISTICAL)
AREA)

O R D E R

IT IS ORDERED that Cincinnati SMSA Limited Partnership ("Cincinnati SMSA") shall file the original and six copies of the following with the Commission, with a copy to all parties of record. The information requested herein is due no later than 30 days from the date of this Order.

1. Identify the rock formation by name and rock type (principle) on which the tower will be constructed.

2. (a) Has core drilling been conducted on the site to determine the rock types and structures? If not, why not? If yes, explain thoroughly.

(b) Have other methods been used? If yes, provide.

3. (a) How thick is the soil and weathered rock horizon?

(b) How deep is firm and solid bedrock?

4. (a) What was the elevation of the 1937 flood?

(b) What is tower foundation elevation?

5. (a) Given the seismic activity of Kentucky and the potential for an earthquake capable of causing considerable damage in this immediate area, what steps have you taken to ensure this tower will survive an episode of a strong ground shaking?

(b) If it falls as a result of such an event, how many residences are within reach or in danger of being damaged?

6. Are you aware that structures constructed directly on bedrock experience less movement during earthquake shaking than those structures built on a soil horizon?

7. What steps have you taken to ensure this tower will survive an episode of a strong tornado? Explain thoroughly.

8. Describe in detail the qualifications and experience of personnel directly responsible for the design and construction of the proposed tower.

9. Provide a clear and legible diagram showing all structures within 500 feet from the proposed cell site.

10. For each structure within the 500-foot radius, provide the name and mailing address of both the owner of the structure and resident/tenant.

11. Provide a toll free number or provision for accepting collect calls, and point of contact, for customer complaints.

IT IS FURTHER ORDERED that:


1. Cincinnati SMSA shall give notice of the application in writing to each and every resident/tenant whose dwelling lies within 500 feet of the proposed tower site of the application, and each and every property owner who has property which lies within 500 feet of the proposed tower site of the application.


2. The notice required above shall be that contained in Appendix A, attached hereto and incorporated as if fully set out herein. The map showing the location of the proposed tower shall be attached to this notice. The notice shall be mailed, postage prepaid, to each resident/tenant and property owner whose property lies within 500 feet of the proposed tower site.

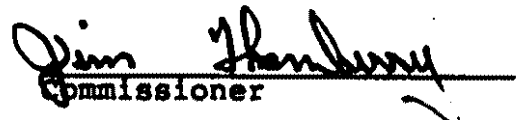
3. Cincinnati SMSA shall complete the written notification described above no later than 30 days from the date of this Order, and within 10 days after completion of the notification, Cincinnati SMSA shall file an affidavit with the Commission verifying full compliance with this Order and listing the name and address of each resident and property owner who received the notice, the date the notice was mailed postage prepaid, and attaching a true copy of the written notice given to the residents and property owners.

Done at Frankfort, Kentucky, this 17th day of December, 1990.

PUBLIC SERVICE COMMISSION


Chairman


Vice Chairman


Commissioner

ATTEST:


Executive Director

APPENDIX A

APPENDIX TO AN ORDER OF THE KENTUCKY PUBLIC SERVICE
COMMISSION IN CASE NO. 90-333 DATED 12/17/90

PUBLIC NOTICE

On October 30, 1990, Cincinnati SMSA Limited Partnership applied to the Public Service Commission of Kentucky for a Certificate of Public Convenience and Necessity to construct and operate a new cell facility for the Utility's domestic public cellular radio telecommunications service in Covington, Kentucky, in the Cincinnati Metropolitan Statistical Area. The facility would include a 297-foot tower to be located at 4929 Ridgeview Drive in Covington, Kentucky. A map showing this location is attached. This notice is being sent to you because you either own property or reside on property that is located within a 500-foot radius of the proposed tower.

The Commission invites your comments regarding the Utility's proposed construction. Also, the Commission wants you to be aware of your right to intervene in this matter. That right must be exercised within 30 days of the date you receive this notice. Your comments and requests for intervention should be addressed to:

Executive Director's Office
Public Service Commission of Kentucky
P. O. Box 615
Frankfort, Kentucky 40602

Please refer to Case No. 90-333 in your correspondence.

This NOTICE was mailed on _____.
(insert date)