



a PPL company

RECEIVED

MAR 23 2015

PUBLIC SERVICE  
COMMISSION

Mr. Jeff DeRouen, Executive Director  
Kentucky Public Service Commission  
211 Sower Boulevard  
Frankfort, KY 40601

**Kentucky Utilities Company**  
State Regulation and Rates  
220 W. Main Street  
PO Box 32010  
Louisville, Kentucky 40232  
[www.lge-ku.com](http://www.lge-ku.com)

Rick Lovekamp  
Manager, Regulatory Affairs  
T 502-627-3780  
F 502-627-3213  
[Rick.Lovekamp@lge-ku.com](mailto:Rick.Lovekamp@lge-ku.com)

March 23, 2015

Dear Mr. DeRouen:

Case No. 2015-00091

Kentucky Utilities Company (KU) is herewith filing the original and 10 copies of an Application for approval of certain changes in certified service territory, as agreed to between KU and Shelby Energy Cooperative.

In the Application, KU requests permission to file only two complete set of maps due to their bulk.

Sincerely,

A handwritten signature in blue ink that reads "Rick E. Lovekamp". The signature is fluid and cursive, with the first and last names being clearly legible.

Rick E. Lovekamp

**COMMONWEALTH OF KENTUCKY**  
**BEFORE THE PUBLIC SERVICE COMMISSION**

**RECEIVED**

MAR 23 2015

PUBLIC SERVICE  
COMMISSION

**In the Matter of:**

**APPLICATION OF KENTUCKY UTILITIES )  
COMPANY FOR AUTHORIZATION OF )  
CHANGES IN SERVICE TERRITORY WITH )  
SHELBY ENERGY COOPERATIVE )**

**CASE NO. 2015 - 00091**

**APPLICATION**

Kentucky Utilities Company ("KU"), pursuant to KRS 278.018(6) and 807 KAR 5:001 Section 14, hereby applies for approval of changes in its certified service territory as agreed with Shelby Energy Cooperative ("Shelby").

1. The full name and mailing address of KU is: Kentucky Utilities Company, Post Office Box 32010, 220 West Main Street, Louisville, Kentucky 40202. KU may be reached by electronic mail at the electronic mail addresses of its counsel set forth below.

2. KU was incorporated in Kentucky on August 17, 1912, and in Virginia on November 26, 1991 (and effective as of December 1, 1991), and is in good standing in both Kentucky and Virginia. Copies of KU's good standing certificate from the Kentucky Secretary of State was filed with the Commission in Case No. 2014-00371.

3. KU is a public utility engaged in the business of generating, transmitting, and distributing electric service.

4. Description of Changes in Service Territory: KU and Shelby have individually agreed to the requested territorial change. The territorial boundary change requested involves one parcel of land that includes the property of Franklin S. Kilibarda III. in English, Kentucky with service to be provided to Attwood Lumber Company. This requested change will serve the purposes of


KRS 278.016 by avoiding the unnecessary encumbering of the landscape and the duplication of facilities, as well as minimizes disputes between retail electric suppliers. It is also promotes the orderly development of retail electric service. The territorial maps and attachments provided constitute the entire agreement between KU and Shelby.

5. Agreement and Maps: Attached as Application Exhibit 1 of this filing includes the summary list identifying KU and Shelby personnel familiar with the specifics of the facilities available, the reason for the change and purposes served under KRS 278.016, and copies of the territorial (quadrant) map, detail map, and agreement signed by both parties for the property involved.

**WHEREFORE**, KU hereby requests, pursuant to KRS 278.018, that the Commission enter its order approving the service territory changes and Agreements allocating these electric consumers as agreed to by the parties. Due to the bulk of the maps, KU requests the Commission to deviate from 807 KAR 5:001 Section 7 and permit KU to file only two complete set of maps.

Dated: March 23, 2015

Respectfully submitted,




Allyson K. Sturgeon  
Senior Corporate Attorney  
LG&E and KU Services Company  
220 West Main Street  
Louisville, Kentucky 40202  
502-627-2088  
Allyson.sturgeon@lge-ku.com

**CERTIFICATE OF SERVICE**

The undersigned hereby certifies that a true and correct copy of the foregoing Application was served on the following the 23<sup>rd</sup> day of March, 2015, U.S. mail, postage prepaid:

Mr. Nick Morris  
Manager of Engineering  
Shelby Energy Cooperative  
620 Old Finchville Road  
Shelbyville, KY 40065  
502-633-4420



---

Allyson K. Sturgeon  
Senior Corporate Attorney  
LG&E and KU Services Company  
220 West Main Street  
Louisville, Kentucky 40202  
502-627-2088

# **APPLICATION EXHIBIT 1**

- **TERRITORIAL BOUNDARY CHANGES**

- **MAPS & AGREEMENTS**

**TERRITORIAL CHANGE INFORMATION**

(10/98)

Affected Property: ATWOOD LUMBER COMPANY  
Foreign Utility: SHELBY ENERGY COOPERATIVE  
Quadrant Map: 28-C-1  
Agreement Date: 2/12/2015 (date of last signature)

1.  Utility signed copies of **quadrant (Key)** map showing revised territorial line with a note referencing the property/customer, and date of the territorial agreement. ~~(1 mylar copy and 1 paper copy required for filing)~~

2.  Utility signed copies of **site map (Plat)** and/or territorial agreement showing original and revised territorial boundary. ~~(1 mylar copy and 1 paper copy needed for filing)~~  
The map must include coordinates accurate to within 3 meters for at least **four** points on the territorial line. It is preferable that these points include the beginning and ending points of the change. We also must provide the coordinate system used: This will be utilizing Global Positioning System (GPS) with the coordinates based upon WGS84.

3.  Copies of all written agreements (**1** needed - not original).

4. Name of employee who would serve as KU's witness if a hearing is required:  
MARY PAULA CLIFFORD

5. Name and mailing address of the foreign utility, and the name and title their official who is to receive the Commission stamped quadrant map:  
NICK MORRIS  
MANAGER OF ENGINEERING

6. The reason(s) for the boundary change (realignment with lot/property lines, 40065 closest utility (give details), it is the least cost of providing service to the customer(s), etc.): KENTUCKY UTILITIES' FACILITIES IS APPROXIMATELY ONE MILE AWAY AND SHELBY ENERGY IS FIVE MILES AWAY SO KENTUCKY UTILITIES IS CLOSER.

7. How does this boundary change promote the purposes of KRS 278.016? (check all that apply)
- Promotes the orderly development of retail electric service
  - Avoids wasteful duplication of facilities
  - Avoids unnecessary encumbering of the landscape
  - Prevents waste of materials and natural resources
  - Is necessary for the public convenience and necessity
  - Minimizes disputes between retail electric suppliers which may result in inconvenience, diminished efficiency, and higher cost to the consumer

8. Will any retail customer change electric supplier as the result of this boundary change?

No (Check this if no retail customers were receiving service in affected territory prior to the boundary change.)

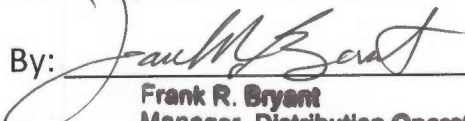
Yes (If yes, provide the information on Attachment 1 for each customer affected.)

# AGREEMENT

Kentucky Utilities Company and Shelby Energy Cooperative, Inc. ("Shelby Energy") hereby agree that Kentucky Utilities will serve the area located at the corner of KY 389 and south of Interstate 71 in Carroll County. This property is located in the Carroll County Quadrant 95-51 and was last revised on 28-C-1.


This agreement will allow Kentucky Utilities to serve Atwood Lumber Company on Franklin S. Kilibarda III's property as recorded in Deed Book 194, Page 116 in the Carroll County Clerk's Office.

Kentucky Utilities Company

By:   
Title: Frank R. Bryant  
Manager, Distribution Operations  
Kentucky Utilities Company

Date: 1-23-2015

Shelby Energy Cooperative

By:   
Title: Manager of Engineering

Date: 02-12-15

Application  
CONTAINS  
LARGE OR OVERSIZED  
MAP(S)

RECEIVED ON:  
(March 23, 2015)