

(M C B R A Y E R)

McBrayer, McGinnis, Leslie & Kirkland, PLLC

ATTORNEYS AT LAW

W. BRENT RICE
BRICE@MMLK.COM

201 EAST MAIN STREET, SUITE 1000
LEXINGTON, KENTUCKY 40507
(859) 231-8780 EXT. 115
FAX: (859) 231-6518

March 5, 2013

RECEIVED

MAR 6 2013

Jeff R. Derouen, Executive Director
Public Service Commission
P.O. Box 615
211 Sower Blvd.
Frankfort, KY 40602-0615


PUBLIC SERVICE
COMMISSION

**RE: Application of Kentucky RSA No. 1 Partnership d/b/a Verizon
Wireless, for Issuance of a Certificate of Public Convenience and
Necessity to Construct an Additional Facility on Race Track Road,
Symsonia, Graves County, Kentucky ("Application")
PSC Case No. 2013-00023 (Symsonia Facility)**

Dear Mr. Derouen:

Enclosed please find the Kentucky Airport Zoning Commission's approval of the above-referenced Site. Please file same with the Commission. Thank you.

Sincerely,



W. Brent Rice
Counsel for Verizon Wireless

WBR/dkw
Enclosure



KENTUCKY AIRPORT ZONING COMMISSION

STEVEN BESHEAR
Governor

90 Airport Road, Bldg 400
Frankfort, KY 40601
www.transportation.ky.gov/aviation
502 564-4480

February 21, 2013

APPROVAL OF APPLICATION

APPLICANT:
VERIZON WIRELESS
VERIZON WIRELESS
1120 Sanctuary Pkwy|Suite 150 GASA5REG
Alpharetta, GA 30004

SUBJECT: AS-042-M25-2013-008


STRUCTURE: Antenna Tower
LOCATION: Mayfield, KY
COORDINATES: 36° 55' 12.84" N / 88° 32' 2.17" W
HEIGHT: 264' AGL/670'AMSL

The Kentucky Airport Zoning Commission has approved your application for a permit to construct 264' AGL/ 670' AMSL Antenna Tower near Mayfield, KY 36° 55' 12.84" N / 88° 32' 2.17" W.

This permit is valid for a period of 18 Month(s) from its date of issuance. If construction is not completed within said 18-Month period, this permit shall lapse and be void, and no work shall be performed without the issuance of a new permit.

A copy of the approved application is enclosed for your files.

Medium Dual Obstruction Lighting is required in accordance with 602 KAR 50:100.



John Houlihan
Administrator



An Equal Opportunity Employer M/F/D



KENTUCKY AIRPORT ZONING COMMISSION

STEVEN BESHEAR
Governor

90 Airport Road, Bldg 400
Frankfort, KY 40601
www.transportation.ky.gov/aviation
502 564-4480

CONSTRUCTION/ALTERATION STATUS REPORT

February 21, 2013

AERONAUTICAL STUDY NUMBER: AS-042-M25-2013-008

VERIZON WIRELESS
1120 Sanctuary Pkwy|Suite 150 GASA5REG
Alpharetta, GA 30004

This concerns the permit which was issued to you by the Kentucky Airport Zoning Commission on February 21, 2013. This permit is valid for a period of 18 Month(s) from its date of issuance. If construction is not completed within the said 18-Month period, this permit shall lapse and be void, and no work shall be performed without the issuance of a new permit. When appropriate, please indicate the status of the project in the place below and return this letter to John Houlihan, Administrator, Kentucky Airport Zoning Commission, 90 Airport Road, Bldg 400, Frankfort, KY, 40601. 502 564-4480.

STRUCTURE: Antenna Tower
LOCATION: Mayfield, KY
COORDINATES: 36° 55' 12.84" N / 88° 32' 2.17" W
HEIGHT: 264' AGL /670'AMSL

CONSTRUCTION/ALTERATION STATUS

1. The project () is abandoned. () is not abandoned.

2. Construction status is as follows:
Structure reached its greatest height of _____ ft. AGL
_____ ft. AMSL on _____ (date).

Date construction was completed. _____

Type of obstruction marking/painting. _____

Type of obstruction lighting. _____

As built coordinates. _____

Miscellaneous Information. _____

DATE _____

SIGNATURE/TITLE _____



Kentucky Transportation Cabinet, Kentucky Airport Zoning Commission, 90 Airport Rd, Bldg 400, Frankfort, KY 40601
APPLICATION FOR PERMIT TO CONSTRUCT OR ALTER A STRUCTURE
INSTRUCTIONS INCLUDED

Kentucky Aeronautical Study Number

AS-042-M25-2013-008

1. APPLICANT -- Name, Address, Telephone, Fax, etc.
Verizon Wireless
1120 Sanctuary Parkway
Suite 150 GASAS REG
Alpharetta, Georgia 30004

2. Representative of Applicant -- Name, Address, Telephone, Fax

3. Application for: New Construction Alteration Existing
4. Duration: Permanent Temporary (Months _____ Days _____)
5. Work Schedule: Start _____ End _____
6. Type: Antenna Tower Crane Building Power Line
 Landfill Water Tank Other _____
7. Marking/Painting and/or Lighting Preferred:
 Red Lights & Paint Dual - Red & Medium intensity White
 White - Medium Intensity Dual - Red & High Intensity White
 White - High Intensity Other _____
8. FAA Aeronautical Study Number _____

9. Latitude: 36° 55' 12.84"
10. Longitude: 088° 32' 02.17"
11. Datum: NAD83 NAD27 Other _____
12. Nearest Kentucky City: Mayfield County Graves
13. Nearest Kentucky Public Use or Military Airport:
M25
14. Distance from #13 to Structure: _____
15. Direction from #13 to Structure: 5680A.06 Feet
16. Site Elevation (AMSL): 406 Feet
17. Total Structure Height (AGL): 264 Feet
18. Overall Height (#16 + #17) (AMSL): 670 Feet
19. Previous FAA and/or Kentucky Aeronautical Study Number(s): _____
20. Description of Location: (Attach USGS 7.5 minute Quadrangle Map or an Airport Layout Drawing with the precise site marked and any certified survey.)


21. Description of Proposal:
Verizon Wireless proposes to construct a 264' self support structure at the coordinates and heights provided.

22. Has a "NOTICE OF CONSTRUCTION OR ALTERATION" (FAA Form 7460-1) been filed with the Federal Aviation Administration?
 No Yes, When _____

CERTIFICATION: I hereby certify that all the above statements made by me are true, complete, and correct to the best of my knowledge and belief.

Heidi L. Carrero - Regulatory  12/10/2012
Printed Name & Title Signature Date

PENALTIES: Persons failing to comply with Kentucky Revised Statutes (KRS 183.861 through 183.990) and Kentucky Administrative Regulations (802 KAR 050:Series) are liable for fines and/or imprisonment as set forth in KRS 183.990(3). Noncompliance with Federal Aviation Administration Regulations may result in further penalties.

Commission Action: Chairperson, KAZC Administrator, KAZC
 Approved  Date 2-21-13
 Disapproved