



a PPL company

Mr. Jeff DeRouen, Executive Director  
Kentucky Public Service Commission  
211 Sower Boulevard  
Frankfort, KY 40601

RECEIVED

OCT 11 2011

PUBLIC SERVICE  
COMMISSION

**Kentucky Utilities Company**  
State Regulation and Rates  
220 W. Main Street  
PO Box 32010  
Louisville, Kentucky 40232  
[www.lge-ku.com](http://www.lge-ku.com)

October 10, 2011

Rick Lovekamp  
Manager, Regulatory Affairs  
T 502-627-3780  
F 502-627-3213  
[Rick.Lovekamp@lge-ku.com](mailto:Rick.Lovekamp@lge-ku.com)

Dear Mr. DeRouen:

Kentucky Utilities Company (KU) is herewith filing for Commission authorization the original and 10 copies of an Application for approval of certain changes in certified service territory, as agreed to between KU and **Kenergy Corp.**

In the Application, KU requests permission to file only one complete set of the maps due to their bulk. If the Commission approves the requested territorial boundary changes, KU requests that the Commission make additional copies of the territorial maps, affix its approved stamp, and return a copy to each of the affected utilities for its records.

Sincerely,

A handwritten signature in black ink, appearing to read 'Rick E. Lovekamp', written over a horizontal line.

Rick E. Lovekamp  
Manager, Regulatory Affairs

**COMMONWEALTH OF KENTUCKY**  
**BEFORE THE PUBLIC SERVICE COMMISSION**

**In the Matter of:**

**APPLICATION OF KENTUCKY UTILITIES )**  
**COMPANY FOR AUTHORIZATION OF )**  
**CHANGES IN SERVICE TERRITORY WITH )**      **CASE NO. 2011 - \_\_\_\_\_**  
**KENERGY CORP )**

**APPLICATION**

Kentucky Utilities Company ("KU"), pursuant to KRS 278.018(6) and 807 KAR 5:001 Section 8, hereby applies for approval of changes in certified service territory as agreed with Kenergy Corp. ("Kenergy").

1.     Address: The Applicant's full name and post office address is Kentucky Utilities Company, One Quality Street, Lexington, Kentucky 40507.
2.     Articles of Incorporation: A certified copy of Kentucky Utilities Company's Restated Articles of Incorporation is on file with the Commission in Case No. 2010-00204.
3.     Statement of Business: KU is a public utility engaged in the business of generating, transmitting, and distributing electric service.
4.     Description of Changes in Service Territory: KU and Kenergy have individually agreed to the requested territorial change.

The territorial boundary change requested involves 2 parcels of land that includes the property of P&H Grain in Crittendon County Kentucky. This requested change will serve the purposes of KRS 278.016 by promoting the orderly development of retail electric service and minimizing disputes between retail electric suppliers. The change is also necessary for the public convenience and necessity. The territorial maps provided constitute the entire agreement between KU and Kenergy.


5.     Agreement and Maps: Attached as Application Exhibit 1 of this filing includes the summary list identifying KU and Kenergy personnel familiar with the specifics of the facilities available, the reason for the change and purposes served under KRS 278.016, and copies of the territorial (quadrant) map, detail maps, and agreement signed by both parties for the

property involved.

**WHEREFORE**, KU hereby requests, pursuant to KRS 278.018, that the Commission enter its order approving the service territory changes and Agreements allocating these electric consumers as agreed to by the parties. Due to the bulk of the maps, KU requests the Commission to deviate from 807 KAR 5:001 Section 8 (2) and permit KU to file only one complete set of maps.

Dated: October 10, 2011


Respectfully submitted,

A handwritten signature in black ink, reading "Allyson K. Sturgeon", written over a horizontal line.

Allyson K. Sturgeon  
Senior Corporate Attorney  
LG&E and KU Services Company  
220 West Main Street  
Louisville, Kentucky 40202  
502-627-2088

**CERTIFICATE OF SERVICE**

The undersigned hereby certifies that a true and correct copy of the foregoing Application was served on the Parties of Record on the 10<sup>th</sup> day of October, 2011, U.S. mail, postage prepaid:

A handwritten signature in black ink, reading "Allyson K. Sturgeon", written over a horizontal line.

Allyson K. Sturgeon  
Senior Corporate Attorney  
LG&E and KU Services Company  
220 West Main Street  
Louisville, Kentucky 40202  
502-627-2088

**PARTIES OF RECORD**

Mr. John Newland  
President & CEO  
Kenergy Corp.  
P.O. Box 18  
Henderson, KY 42419  
270-826-3991

Mr. Donnie Mills  
Manager, Earlington Operations Center  
Kentucky Utilities Company  
195 Hubert Reid Drive  
Earlington, KY 42410  
270-383-6049

Ms. Allyson K. Sturgeon  
Senior Corporate Attorney  
LG&E and KU Services Company  
220 West Main Street  
Louisville, Kentucky 40202  
502-627-2088

Mr. Marty J. Reinert  
Sr. Regulatory Analyst  
State Regulation and Rates  
LG&E and KU Services Company  
220 West Main Street, 5<sup>th</sup> floor  
Louisville, KY 40202  
502-627-4173

**APPLICATION EXHIBIT 1**

**TERRITORIAL BOUNDARY CHANGES**

**MAPS &  
AGREEMENTS**

**CASE NO: 2011-00411**

**CONTAINS**

**LARGE OR OVERSIZED**

**MAP(S)**

**RECEIVED ON: October 11, 2011**

## **AGREEMENT**

Kentucky Utilities Company and Kenergy Corporation hereby agree that Kenergy Corporation will serve P&H Farms water wells Irrigation system located approximately 2.5 miles from the town of Frances in a field adjacent to Maple Lake. The quad grid of the location on the mapping system is Dycusburg NE 4 CC, and the GPS co-ordinates are as follows:

### **Wells 1 & 2:**

Pt. #1 – North 37.196909 degrees	West 88.158344 degrees
Pt. #2 – North 37.196881 degrees	West 88.158536 degrees
Pt. #3 – North 37.196104 degrees	West 88.157720 degrees
Pt. #4 – North 37.196312 degrees	West 88.157465 degrees

### **Well 3 (by lake):**

Pt. #1 – North 37.190046 degrees	West 88.155495 degrees
Pt. #2 – North 37.190065 degrees	West 88.155383 degrees
Pt. #3 – North 37.189964 degrees	West 88.155372 degrees
Pt. #4 – North 37.189922 degrees	West 88.155529 degrees

Kenergy Corporation

By Sanford Norich

Title President & CEO

Date 3/23/11

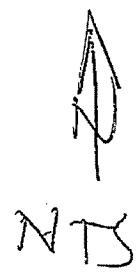
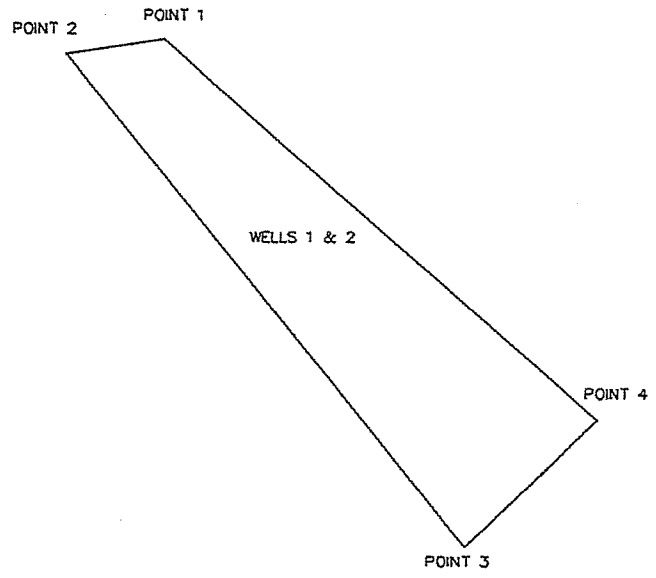
Kentucky Utilities Company

By Donna Mills

Title Manager Operations

Date 3/31/11






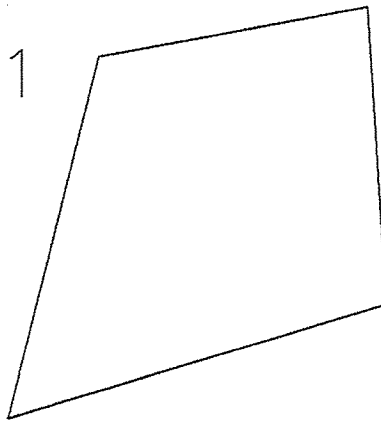
WELL 3

POINT 1

POINT 2

POINT 3

POINT 4



**TERRITORIAL CHANGE INFORMATION**

(10/98)

Affected Property: Farm Fields off Hwy 70

Foreign Utility: Kenergy

Quadrant Map: Dycusburg 78-19

Agreement Date: 8/29/2011 (date of last signature)

1. yes Utility signed copies of quadrant (Key) map showing revised territorial line with a note referencing the property/customer, and date of the territorial agreement. (1 mylar copy and 1 paper copy required for filing)
2. yes Utility signed copies of site map (Plat) and/or territorial agreement showing original and revised territorial boundary. (1 mylar copy and 1 paper copy needed for filing)  
The map must include coordinates accurate to within 3 meters for at least **four** points on the territorial line. It is preferable that these points include the beginning and ending points of the change. We also must provide the coordinate system used: This will be utilizing Global Positioning System (GPS) with the coordinates based upon WGS84.
3. yes Copies of all written agreements (1 needed - not original).
4. Name of employee who would serve as KU's witness if a hearing is required:  
Keith Marks
5. Name and mailing address of the foreign utility, and the name and title their official who is to receive the Commission stamped quadrant map:  
John Newland - US Mail: P.O. Box 18, Henderson, KY 42419  
UPS: 6402 Old Corydon Rd., Henderson, KY 42420
6. The reason(s) for the boundary change (realignment with lot/property lines, closest utility (give details), it is the least cost of providing service to the customer(s), etc.): *P&H Grain has requested 3 phase power for a water irrigation system that will be a seasonal load. KU has no 3 phase line in that area. The cost to P&H grain for 3 phase power is over \$100,000.00, which the customer is not willing to pay. Kenergy has a 3 phase line in the immediate location of the pumps. There is no growth foreseen in the area of the pumps.*
7. How does this boundary change promote the purposes of KRS 278.016? (check all that apply)
  - yes Promotes the orderly development of retail electric service
  - Avoids wasteful duplication of facilities
  - Avoids unnecessary encumbering of the landscape
  - Prevents waste of materials and natural resources
  - yes Is necessary for the public convenience and necessity
  - yes Minimizes disputes between retail electric suppliers which may result in inconvenience, diminished efficiency, and higher cost to the consumer
8. Will any retail customer change electric supplier as the result of this boundary change?
  - No No (Check this if no retail customers were receiving service in affected territory prior to the boundary change.)
  - Yes (If yes, provide the information on Attachment 1 for each customer affected.)