






Prepared for:  
E.ON U.S., LLC  
Louisville, KY

RECEIVED

OCT 25 2011

PUBLIC SERVICE  
COMMISSION




FINAL DRAFT

Desktop Phase 1 Environmental Site  
Assessment for Mill Creek Generating  
Facility,  
Louisville, Kentucky

Prepared for:  
E.ON U.S., LLC  
Louisville, KY

FINAL DRAFT

Desktop Phase 1 Environmental Site  
Assessment for Mill Creek Generating  
Facility,  
Louisville, Kentucky



---

Prepared By  
Libby Dunbar  
Staff Specialist II



---

Reviewed By  
Russell G. Turner  
Compliance Group Section Manager

ENSR Corporation  
September 9, 2008  
Document No.: 12267-006

# Contents

<b>1.0 Introduction .....</b>	<b>1-1</b>
1.1 Purpose .....	1-1
1.2 Scope-of-work .....	1-1
1.3 Study limitations .....	1-1
<b>2.0 Site description .....</b>	<b>2-1</b>
2.1 Location .....	2-1
2.2 Current use of the subject property .....	2-1
2.3 Utilities .....	2-9
2.4 Current use of adjoining properties.....	2-9
<b>3.0 Records information.....</b>	<b>3-1</b>
3.1 Standard environmental records.....	3-1
3.2 Additional environmental records .....	3-3
3.3 Physical setting information .....	3-5
3.4 Historical use information on the subject property and adjacent sites .....	3-5
3.5 Previous environmental reports .....	3-7
<b>4.0 Regulatory Considerations.....</b>	<b>4-1</b>
4.1 Title V Permitting .....	4-1
4.2 Waste Management .....	4-1
4.3 Emergency Planning and Community Right-to-Know.....	4-1
4.4 Spill Prevention, Control & Countermeasure (SPCC) Plan .....	4-1
4.5 Wastewater and Storm Water.....	4-2
<b>5.0 Findings and opinion .....</b>	<b>5-1</b>
5.1 Environmental Concerns.....	5-1
<b>6.0 References and contacts .....</b>	<b>6-1</b>
6.1 Persons interviewed .....	6-1
6.2 Reports and documents reviewed .....	6-1

## List of Appendices

Appendix A EDR Report

## List of Figures

Figure 1 Site Plan

## 1.0 Introduction

### 1.1 Purpose

E.ON U.S., LLC (E.ON) requested ENSR Corporation (ENSR) to perform a Desktop Phase I environmental site assessment (ESA) to identify recognized environmental conditions (RECs) at the Mill Creek Electric Generating facility located in Louisville, Jefferson County, Kentucky (hereinafter referred to as the "subject property"). ENSR received authorization to perform the Phase I ESA on August 15, 2008. ENSR representatives Ms. Libby Dunbar, Staff Specialist II conducted the desktop ESA between August 18, 2008 and September 15, 2008.

### 1.2 Scope-of-work

This assessment has been performed in accordance with ENSR's Proposal number 12267-A12, dated August 14, 2008. Tasks performed by ENSR as a part of the Desktop Phase I ESA are described in the proposal.

This report contains observations and conclusions concerning the apparent environmental condition of the subject property based upon the agreed scope-of-work. Upon receipt of your comments, the draft report will be finalized. However, this Phase I ESA is limited in scope and is not an exhaustive research of the subject property and surrounding area.

### 1.3 Study limitations

This report describes the results of ENSR's limited due diligence assessment to identify the presence of environmental liabilities materially affecting the subject property utilizing publicly available, practically reviewable and reasonably ascertainable information. Under the authorized scope of work, no site visit was completed and the information presented herein is based solely on data obtained from public sources or data provided by the client.

In the conduct of this due diligence investigation, ENSR has attempted to independently assess the presence of such liabilities within the limits of the established scope of work as described in our proposal. As with any due diligence evaluation, there is a certain degree of dependence upon oral information provided by facility or site representatives which is not readily verifiable through visual observations or supported by any available written documentation. ENSR shall not be held responsible for conditions or consequences arising from relevant facts that were concealed, withheld, or not fully disclosed by facility or site representatives at the time this assessment was performed.

This report and all field data and notes were gathered and/or prepared by ENSR in accordance with the agreed upon scope of work and generally accepted engineering and scientific practice in effect at the time of ENSR's assessment of the subject property. The statements, conclusions, and opinions contained in this report are only intended to give approximations of the environmental conditions at the subject property.

This report, including all supporting field data and notes (collectively referred to hereinafter as "information"), was prepared or collected by ENSR for the benefit of its client, E.ON U.S. LLC (E.ON). The information may be released to third parties, who may use and rely upon the information at their discretion. However, any use of or reliance upon the information by a party other than specifically named above shall create no rights, obligations, or liabilities on the part of ENSR with respect to any such party. The information shall not be used or relied upon by a party that does not agree to be bound by the above statement.

The passage of time may result in changes in technology, economic conditions, site variations, or regulatory provisions which would render the report inaccurate. Reliance on the report after the date of issuance as an accurate representation of current site conditions shall be at the user's sole risk. Should ENSR be

required to review the report after six (6) months from its date of submission, ENSR shall be entitled to additional compensation at then existing rates or such other terms as may be agreed upon between ENSR and the client.

## 2.0 Site description

### 2.1 Location

The subject property is located on the eastern bank of the Ohio River within Louisville, Jefferson County, Kentucky along Dixie Highway. The surrounding area consists of a mixed rural and residential area. Access to the subject property is provided from Dixie Highway onto the subject property. Figure 1 provides a site location map for the subject property.

### 2.2 Current use of the subject property

The Mill Creek Generating Station is located at 14660 Dixie Highway (U.S. Highway 60W) about 10.5 miles southwest of Louisville, Kentucky. The facility includes approximately 509 acres located on the Ohio River (River Mile 356) and bordered by Dixie Highway to the east, Watson Lane to the north, and Kosmosdale Cement Company property to the south. Vehicular traffic can access the site by two entrances off Dixie Highway or a Watson Lane entrance. The facility coordinates are approximately latitude N 38°3'11", longitude W 85°54'36".

The plant consists of four high-sulfur, coal-fired steam-electric generating units with 1,717 megawatts (MW) total nameplate capacity. The four coal-fired units began service in 1972, 1974, 1978, and 1982 respectively for Units 1 to 4. Coal shipments are received by both barge and rail. Gypsum produced as a coal combustion by-product (CCB) is marketed off-site, by barge, wallboard manufacturing (primarily). Shipments of fuel oil and other chemicals are received by tanker truck. Units 1 and 2 share a common stack of 600-ft height; Units 3 and 4 have individual stacks, each of 630-ft height. Plant pollution control devices include:

- low-NOx burners on Units 1-4;
- selective catalytic reduction (SCR) modules on Units 3-4;
- fly-ash electrostatic precipitators (ESPs) on Units 1-4;
- flue gas desulfurization (FGD) modules on Units 1-4;
- once-thru cooling for Unit 1;
- forced-draft cooling towers on Units 2-4.

The plant is staffed 24 hours/day, 365 days per year.

The primary source of groundwater in the area is the alluvial aquifer within the Ohio River Valley, which is about 130 feet thick, and flows westward toward the Ohio River. The water table is approximately 50 feet deep. The silurian limestone aquifer underlies the alluvium. The two aquifers are hydrologically connected. The plant has 3 large diameter production wells installed, but not used; there are about 10 small-diameter groundwater monitoring wells also installed on-site. There are no known domestic water wells located within a mile of the plant site, but a 1996 survey identified 14 nearby industrial-use or monitoring wells.

Essentially all water serving the plant is withdrawn from an intake structure located in the Ohio River. Cooling water is utilized for once-thru cooling for Unit 1; for Units 2-4 cooling water is recycled through the use of three, forced-draft cooling towers. These were constructed to minimize the thermal effects of cooling waters on the Ohio River. The Ohio River is used for navigation, commercial and recreational fishing and boating.

The plant generates several wastes which are "exempt" under 40 CFR Part 261.4. These non-hazardous special wastes include fly ash, bottom ash, boiler slag, and flue gas desulfurization (FGD) solid by-products (gypsum). If not marketed or beneficially used, the coal ash wastes are disposed of and treated in a large on-site surface impoundment (ash treatment basin-ATB) or placed into the on-site KYDWM-permitted landfill. The ATB was designed for re-use of plant process waters with a monitored discharge into the Ohio River,

consistent with the facility's KPDES permit. Nearly all of the FGD by-product gypsum produced is dewatered and shipped by barge to a wallboard manufacturer. Unmarketed gypsum is landfilled onsite but waste waters are primarily re-used, or otherwise combined with precipitation runoff from adjacent areas, before being discharged into the Ohio River (as KPDES Outfall #012 monitoring point). The ATB covers 42.8 acres and is approaching capacity; in the last 2 years, successful efforts to market ash have modestly increased pond storage life.

Internal boiler tube surfaces are cleaned as needed to remove scale build-up from water deposition. Non-hazardous chelating solvents are used and disposed of by evaporation in an operating boiler. TCLP tests are conducted to ensure that these wastes are non-hazardous; if test results show any particular batch of these wastes to be hazardous, then they are shipped off-site for disposal.

To prevent spills and/or accidental releases, the facilities at the Mill Creek Generating Station have been designed or modified to comply with existing state and federal regulations. The station is designed with many features to help contain, regulate, or control any potentially hazardous or toxic substance. These include: secondary containment & berms located around fuel oil storage facilities; drainage ditching around coal and limestone piles with a combined runoff settling basin (to the ATB); potentially-contaminated station surface drains are routed to the plant ATB (or otherwise monitored KPDES outfalls) including storm water runoff from the active plant areas; the coal units floor and trench drains/plant sump discharges are directed to the ATB.

Consistent with the construction date of the Mill Creek Station, relatively little asbestos was used in plant buildings or equipment; however, if any asbestos-containing materials are encountered, the removal and disposal is performed in accordance with the Company's Asbestos Work Practices and Procedures Manual.

Mill Creek Units 1-4 are equipped with electrostatic precipitators which have transformer/rectifier sets filled with NON-PCB transformer oil.

According to the SPCC plan the following aboveground storage tanks are located on the subject property:

Material	Maximum Gallons	Location/Comments
		<i>Units 1-2 and 3-4 Basement Oil Storage Rooms</i>
Turbine Oil	6,000	Inside, steel AST, east side Main Unit bldg basement, bermed rooms & adjacent areas sumped to ATB (#001-002)
1A	6,000	Unit 1-2 Clean Oil tank, ground floor Turbine Oil Storage Room
1B	6,000	Unit 1-2 Dirty Oil Tank (same)
1C	12,000	Unit 1-2 Spare Oil Tank (same)
3A	12,000	Unit 3-4 Clean Oil tank, ground floor Turbine Oil Storage Room
3B	550	Unit 3-4 Dirty Oil Tank (same)
Drums		New Oil Drums for Clean Oil Make-up (on drum containment)



Material	Maximum Gallons	Location/Comments
Turbine Oil Gear Compound Machine/Motor Oil Propylene Glycol	10-20 drums	<i>Units 1-2 and 3-4 Basement Oil Storage Rooms</i> Inside, steel drums, east side Main Unit building basement, bermed rooms & adjacent areas sumped to ATB (#001-002)
EHC Fluid	3-6 drums	Inside, steel drums, warehouse with concrete floor
		<i>Unit Turbine Oil Reservoirs</i>
Turbine Oil	3,350	Inside, Unit 1, 2nd floor, main turbine oil reservoir
Turbine Oil	3,350	Unit 2
Turbine Oil	5,450	Unit 3
Turbine Oil	7,450	Unit 4
		<i>Unit Turbine Oil Systems (With Piping and H2 Seal Oil Systems)</i>
Turbine Oil	1,700	Inside, Unit 1, main unit building, filtration-purification circulating systems
Turbine Oil	1,700	Unit 2
Turbine Oil	1,950	Unit 3
Turbine Oil	3,500	Unit 4
		<i>Unit Aux. Equipment Fluid Drives (Fans, Mills, etc.)</i>
Machine Oil	3,150	Inside, Unit 1, Piping & System Reservoirs
Machine Oil	3,150	Unit 2
Machine Oil	2,850	Unit 3
Machine Oil	2,400	Unit 4
		<i>Misc. Unit Equipment Reservoirs (Controls, EHC Systems, etc.)</i>
EHC/Hydraulic Oil	750	Inside, Unit 1, misc. equipment systems
EHC/Hydraulic Oil	750	Unit 2
EHC/Hydraulic Oil	1,000	Unit 3
EHC/Hydraulic Oil	1,250	Unit 4

Material	Maximum Gallons	Location/Comments
		<i>Misc. Unit Gear Boxes/Reservoirs</i>
Gear Oil	1,000	Inside, Unit 1, ground floor, Air Fan oil reservoirs, coal mills gear boxes, etc
Gear Oil	1,000	
Gear Oil	1,500	Unit 2
Gear Oil	1,500	Unit 3
		Unit 4
Ethylene/Propylene Glycol	5-10 drums	<i>Main Unit Building Warehouse</i> Inside, steel drums, main unit building/warehouse
Gear Oil	1,000	Outside, steel reservoirs, misc. coal conveyors drive machinery, drains to coal pile runoff pond to ATB (#001-002)
Propylene Glycol	165	Outside, steel drums, shaker house & misc. belt locations, (same drainage)
Motor Oil	450	Inside, plastic tote, maintenance bldg, containment pallet, concrete floor
Transmission Fluid	450	Same
New & Used Oil	10 drums	Inside, conc. containment berm under rebar grill
Used Anti-Freeze	550	Outside, steel drums, coal handling area, pavement, (same drainage)
Gear Oil	500	Outside, steel reservoirs, misc. limestone conveyors drive machinery, drains to coal pile runoff pond to ATB (#001-002)
Lube Oil	500	Inside, steel, Units 1-4 Verti-mills lube oil piping & reservoirs (2 @ 250 gal/ea), drains to coal pile runoff pond (#001-002)
Grease/Gear lube	55	Inside, steel drum portable dispenser, concrete floor
Misc. Gear & Lube Oil, Degreaser	1,100	Inside, steel drums, storage area for equip. fluids & maintenance, enclosed building, containment pallets & concrete floor, area drains to coal pile runoff pond (#001- #002)
Lube Oil	750	Inside, steel, Units 1-4 Vacuum Drum Filters lube oil piping & reservoirs (5 @ 150 gal/ea), building sump to emergency pond-construction runoff pond (#012)

Material	Maximum Gallons	Location/Comments
Machine Oil	300	Inside, steel, Units 1-4 Vacuum-Blower lube oil reservoirs (5 @ 60 gal/ea), building sump to emergency pond to construction runoff pond (#012)
Misc. Machine & Lube Oil	5-10 drums	Inside, steel drums, storage area for equipment fluids & maintenance, building sump to emergency pond to construction runoff pond (#012)
Hydraulic Oil	500	<i>Circulating Water Valve Actuator Oil Accumulator (A/B)</i> Inside, steel AST, containment within equipment room
Misc. Oils	≤5 drums	Inside, steel drums, secondary containment pallet & spill kit,
Misc. Gear & Lube Oil, Degreaser	3-5 drums	Inside, steel drums, storage area for equipment fluids & maintenance, enclosed building & concrete floor, area drains to oil/water separator to runoff ditch (#010)
Misc. Gear & Lube Oil, Degreaser	265	Inside, steel drums, storage area for equipment fluids & maintenance, enclosed building & concrete floor, area drains to oil/water separator to runoff ditch (#010)
Used Oil	250	Inside, plastic double-wall AST, adjacent garage, (same drainage as above)
Used Oil	<50 drums	Inside, steel drums, enclosed metal building with curbed concrete floor, area is within the ATB watershed drainage area (#001-002)
New & Used Oil	5-10drums	Inside, steel drums on containment pallets, within an enclosed building & on a concrete floor, area drains to #010
New & Used Oil	<5 drums	Inside, steel drums on containment pallets, within an enclosed building & on a concrete floor, area drains to #010
Ammonium Hydroxide (19%) <i>(Aqua Ammonia)</i>	500 gal.	Outside, steel AST, near Unit 1-2 stack & #2 fan room, area drains to the ATB (#001-002)
Hydrazine (35%) <i>Control OS5035</i>	180 gal. 180 gal.	Inside, semi-bulk/portable, Unit 1-2 and Units 3-4 basement, drains to sumps & pumped to the ATB (#001-002)
Hydrochloric Acid (32%)	4,000 gal	Outside, plastic AST, plastic secondary containment tank, paved area, runoff to river (#014)
Hydrogen, Liquefied Gas	Gas (Kscf)	Outside, steel AST & heat exchanger, (runoff NA)

Material	Maximum Gallons	Location/Comments
Molybdate, Sodium-  <i>Corroshield MD4105</i>	180 gal.	Inside, semi-bulk/portable, NE basement (same drains)
Sodium Hydroxide  <i>Flake Caustic</i>	110 gal  (2 drums)	Inside, drums, Unit 1-2 and 3-4 basement, drains to sumps & pumped to the ATB (#001-002)
Sodium Hydroxide (50%)  <i>NOT IN USE</i>	7,500 gal.  7,500 gal.	Inside, steel ASTs, Unit 1 mezzanine, concrete curbed, drains to the demineralizer waste sump & pumped to ATB. <b>(C-9 is EMPTY)</b>
Sulfuric Acid (93%)  <i>NOT IN USE</i>	6,000 gal.  6,000 gal.	Inside, steel ASTs, Unit 1 mezzanine, concrete curbed, drains to the demineralizer waste sump & pumped to ATB. <b>(C-11 is EMPTY)</b>
Di-Sodium Phosphate (DSP) <i>Optisperse HP9430</i>	600 gal	Inside, stainless steel day tank (batch w/ mixer), (same drainage)
Tri-Sodium Phosphate (TSP) <i>Optisperse HP9430</i>	600 gal	Inside, stainless steel day tank (batch w/ mixer), (same drainage)
Sodium Sulfite <i>Control IS1050</i>	110 gal (2 drums)	Inside, plastic drums, Auxiliary Boiler & Warehouse, trench drains to coal pile runoff pond-ATB (#001-002)
HEDP <i>Depositrol BL5400</i>  (Anti-scalant/ Dispersant)	2,500 gal.	Outside, plastic AST, insulated, area drains to the ATB (#001-002).
Polymer/Coagulant <i>Depositrol PY5203</i>	2,500 gal.	Outside, plastic AST, area drains to the coal pile runoff pond to ATB (#001-002).
Sodium Bromide	4,000 gal.	Outside, plastic AST, double-walled, area drains to the coal pile runoff pond to ATB (#001-002).
Sodium Hypochlorite (12.5%)	4,000 gal.	Outside, plastic AST, double-walled, area drains to the coal pile runoff pond to ATB (#001-002).

Material	Maximum Gallons	Location/Comments
HEDP <i>Depositrol BL5400</i>  (Anti-scalant/ Dispersant)	2,500 gal	Outside, plastic AST, insulated, area drains to the construction runoff pond (#012).
Sodium Bromide	4,000 gal	Outside, plastic ASTs, double-walled, (same drainage)
Sodium Hypochlorite (12.5%)	4,000 gal	Outside, plastic ASTs, double-walled, (same drainage)
Polymer/Coagulant  <i>Depositrol PY5203</i>	2,500 gal	Inside, plastic AST, Limestone Pump Building with concrete floor, drains to the coal pile runoff pond to ATB (#001-002).
Dust Suppressant  <i>DusTreat DC9140</i>	300 gal  300 gal	Outside, plastic totes, adjacent crusher & unloader houses, graveled, drains to coal pile runoff pond to ATB (#001-002)
Anhydrous Ammonia	60,000 gal  60,000 gal	Outside, steel ASTs, Shelter Building with concrete berm and water deluge system, area drain to coal pile runoff pond to ATB (#001-002)
DiBasic Acid (DBA)	18,000 gal	Outside, steel AST, insulated & heat traced, concrete bermed, valved drain, runoff to coal pile runoff pond & ATB (#001-002)
Bentonite Clay (detoxicant)  <i>Spectrus DT1401</i>	2,000 lbs  (supersac)	Inside, supersac, warehouse with concrete floor
AD Benzyl Ammonium Chloride  <i>Spectrus CT1300</i>  (Molluscicide- Algaecide)	180 gal  180 gal  180 gal	<i>Screenhouse &amp; Basement, Warehouse, Unit 3-4 Cooling Towers</i>  Inside, plastic-metal totes (temporary usage & just-in-time delivery)

Material	Maximum Gallons	Location/Comments
Foamrol AF3550	(0-6 drums)	<i>Cooling Water Intake &amp; Warehouse</i> Inside (temporary use), concrete floor areas
Bromo Chloro Dimethyl Hydantoin (BCDMH)	30-40, 6-gal pails	<i>Cooling Water Intake &amp; Warehouse</i> Inside, plastic pails, palletted, concrete floor areas
<i>Spectrus OX1200</i>	150 gallon	Inside, plastic batch tank, concrete floor area
Drummed Oily Rags, Absorbent, etc,	<50 drums	<i>Oily Solid Wastes – Drum Storage Area</i> Inside, steel drums, concrete floor
Misc. Hazardous Wastes	1-3 drums	Inside, steel drums, palletted, curbed building with concrete floor
Main Units Backup Power	5 banks @ 60 cells/bank	Inside, ~5 gal/cell, plastic/metal, room with concrete floor
Coal Handling-Control House 3	60 cells	(same)
Limestone Prep Bldg	10 cells	(same)
Unit 1-2 FGD Dist.Room	60 cells	(same)
GPP 480V Room	10 cells	(same)
345/138kV Switchyard Control House (Basement)	60 cells	(same)
138kV Feed to Cosmos  (GPP/Coal Handling area)	60 cells	(same)

**2.3 Utilities**

According to the SPCC, the water table is approximately 50 feet deep. The plant has 3 large diameter production wells installed, but not used; there are about 10 small-diameter groundwater monitoring wells also installed onsite. No known domestic water wells are known to be located within a mile of the plant site, but a 1996 survey identified 14 nearby industrial-use or monitoring wells.

Wastewater onsite includes cooling water, low volume waste sources, metal cleaning waste and domestic wastewater. Low volume wastewaters include, but are not limited to, regenerate wastewater, boiler and HVAC blowdown, floor drains, laboratory and sampling streams and miscellaneous sources. The sanitary wastewater discharges to the municipal wastewater system.

The subject property obtains power from the generating station for site operations.

**2.4 Current use of adjoining properties**

The following table provides a description of the properties adjacent to the boundaries of the subject property, based on ENSR's review of aerial photographs.

**Table 2-1 Adjacent Land Use**

Direction from site	Adjacent land use description
North	Developed residential land.
East	Vacant undeveloped land.
South	Developed land.
West	Ohio river.

Based on a review of aerial photographs the land surrounding the facility is characterized by rural residential and vacant undeveloped land.

### 3.0 Records information

#### 3.1 Standard environmental records

Standard environmental record sources are defined in Section 8.2.1 of the ASTM-05 standard. These records consist of selected federal and state environmental databases. ASTM also specifies the appropriate search distances from the subject property for which these records should be reviewed. ENSR retained the services of Environmental Data Resources, Inc. (EDR) of Milford, Connecticut to provide specified state and federal regulatory list information for potential sites of environmental concern located at or in the vicinity of the subject property. EDR maintains a computerized Geographic Information System (GIS) listing of various state and federal databases in accordance with the ASTM standard. The database search was based upon ASTM-specified standard record sources. Additionally, databases searched by EDR satisfy records review requirements of the EPA's *all appropriate inquiry* rule. EDR includes these databases, when available, as a part of its report. Descriptions of each database are provided in Part GR-1 of the EDR database report (Appendix A). It should be noted that due to the size of the subject property, ENSR extended the search radius an additional ¼ mile in addition to the ASTM search distances.

The subject property is located in a residential area, which is primarily developed property and occupied land. The subject property was identified in the EDR report. None of the orphan (unmapped) sites listed on the EDR report were identified by ENSR within the vicinity of the subject property.

A variety of federal and state governmental databases were reviewed using EDR. The following federal and state contamination-related databases described in Table 4-1 were searched for the area surrounding the subject properties; the various search distances used are also noted.

**Table 3-1 Databases Searched and Radii**

Database Acronym	Description	Search Distance <sup>1</sup> (miles)
<b>Federal Databases</b>		
NPL <sup>2</sup>	Existing and proposed Superfund sites on the National Priorities List	2.0
CERCLIS <sup>2</sup>	Abandoned, uncontrolled or inactive hazardous waste sites reported to the U.S. EPA, which have been or are scheduled to be investigated by the U.S. EPA for potential nomination to the NPL.	1.5
RCRIS-TSD <sup>2</sup>	Reported sites that treat, store and/or dispose of hazardous waste and subject to the federal RCRA regulations.	1.5
RCRIS-LQG/SQG <sup>2</sup>	Reported large-quantity generators and small quantity generators of hazardous waste.	1.25
ERNS <sup>2</sup>	Sites reporting spills to the U.S. EPA and/or the U.S. Coast Guard under various federal regulations	target property
FINDS	Facility Index System indicates the presence of a site on another federal database.	target property
PADS	PCB Activity Database System identifies generators, transporters, commercial storers and/or brokers and disposers of PCBs who are required and have notified the EPA of such activities.	target property



Database Acronym	Description	Search Distance <sup>1</sup> (miles)
RAATS	RCRA Administrative Tracking System contains records based on enforcement actions issued under RCRA pertaining to major violators and includes administrative and civil actions brought by the EPA.	target property
TRIS	Toxic Chemical Release Inventory System identified facilities who have reported releases of listed toxic chemicals to the air, water, and land in reportable quantities under SARA Title III Section 313.	target property
TSCA	Toxic Substances Control Act identified manufacturers and importers of chemical substances by plant site in 1986. No updates of the list have been made by EPA.	target property
HMIRS	Hazardous Materials Information Reporting System contains hazardous material spill incidents reported to the Federal DOT.	target property
NPL Liens	List of liens placed against real property in order for the EPA to recover remedial action expenditures or when the property owner receives notification of potential liability.	target property
CORRACTS	Corrective Action Report identifies hazardous waste handlers with RCRA corrective action activity.	2.0
ROD	Records of Decision mandating a permanent remedy for a Superfund Site	2.0
MLTS	Material Licensing Tracking System, maintained by the Nuclear Regulatory Commission, contains a list of sites that possess or use radioactive materials and are subject to NRC licensing.	target property
Delisted NPL	Sites removed from the NPL	2.0
<b>State Databases</b>		
SWHS <sup>2</sup>	State hazardous waste sites	2.0
UST <sup>2</sup>	Sites which have reported underground storage tanks.	1.25
KY SB193	Sites which have reported leaking underground storage tanks.	1.75
SWF/LF <sup>2</sup>	List of permitted solid waste disposal facilities	2.0
1	The radial search distances used equal or exceed those recommended by ASTM for assessing the environmental condition of commercial real estate.	
2	Databases which are required to be searched by ASTM.	

ENSR completed an EDR Site Report of the subject property to obtain the information below. According to the EDR database, the subject property appears on the following databases: AIRS, ERNS, TRIS, NPDES, SHWS, UST and FINDS. According to the database

According to the FINDS database the subject property appears in the AIRS and FINDS database. The AIRS database provides a listing of permitted air facilities. The FINDS database is a pointer database (linked to a related federal database). No additional information regarding the air permit was provided in the database. Information contained in the AIRS database with information provided to ENSR for review. No additional information regarding the air permit was provided in the AIRS database.

The subject property appears on the ERNS database six times. The first listing is related to a mercury release inside the building on May 15, 1992. The media affected was air. Based on the nature of the release, ENSR does not believe this represent an environmental concern to the subject property. The second listing is related to limestone slurry tank overflowing due to mechanical failure on September 24, 1998. The media affected was water. Based on the nature of the release, ENSR does not believe this represent an environmental concern to the subject property. The third listing is related to an oil fuel spill during boiler start-up on

December 14, 1992. The media affected was water. Based on the nature of the release, ENSR does not believe this represent an environmental concern to the subject property. The fourth listing is related to an oil fuel spill during boiler start-up on December 14, 1992. The media affected was water. Based on the nature of the release, ENSR does not believe this represent an environmental concern to the subject property. The fifth listing is related to an unknown sheen reported in the Ohio River on April 6, 2001. The media affected was water. Based on the nature of the release, ENSR does not believe this represent an environmental concern to the subject property. The sixth listing is related to a pulverized limestone tank overflow on October 2, 1993. The media affected was water. Based on the nature of the release, ENSR does not believe this represent an environmental concern to the subject property.

The subject property appears on the TRIS database; however no additional information is provided regarding the listing.

The subject property appears on the NPDES database twice, indicating the subject property currently has two active NPDES permits.

The subject property appears on the SHWS database once. The database shows three SHWS sites within two miles of the subject property. The three sites, Kosmos Cement Co., Louisville Environmental Services, and Rolling Thunder Cycles, Inc. are all closed sites.

The subject property appears on the UST database. According to the database twelve tanks were historically located on the subject property. Six tanks are noted as being removed on April 29, 1991. Six exempt single-wall steel tanks remain at the site.

Based on the current regulatory status and/or distance from the subject property, ENSR does not believe the sites identified in the EDR "Orphan Summary" represent a potential threat to impact the subject property. No additional surrounding properties were identified in the EDR report.

A detailed review of information regarding identified/recognized environmental elements is beyond the scope of this study. However, state and federal environmental laws and regulations suggest that the owners of sites with identified (and unidentified) environmental elements would be responsible for investigative effort or site remediation determined necessary by state or federal regulatory agencies for these conditions.

### 3.2 Additional environmental records

Per Section 8.2.2 of the ASTM standard, local, and/or additional state or tribal sources of environmental records shall be reviewed to enhance and supplement the ASTM-required federal and state records reviewed and discussed in Section 4.1 of this report. These additional records/sources may include local records such as: lists of waste disposal sites; brownfields sites; lists of hazardous waste/contaminated sites; lists of registered storage tanks; local land records (for activity and use limitations); records of emergency release reports; and records of contaminated public wells. Local sources that may be contacted to obtain this information include: Department of Health/Environmental Division; Fire Department; Planning Department; Building Permit/Inspection Department; Local/Regional Pollution Control Agency, Local/Regional Water Quality Agency, and Local Electric Utility Companies (for records relating to PCBs).

The subject property was not located on or within 1 mile of tribal lands. As a result, tribal records were not researched as a part of this assessment.

Per the ASTM Standard, approximate minimum search distances for additional records sources should not be less than those specified for standard records sources, but can be adjusted at the discretion of the environmental professional. Based on ENSR's observations during the site visit and information provided in the EDR report, no significant environmental concerns were identified associated with the adjacent properties; thus, additional state and local records not included within the EDR report were reviewed for the subject property only.

A table documenting the departments contacted to request environmental information relative to the subject property is included in Section 9. These inquiries may have been made in the form of telephone interviews, Freedom of Information Act (FOIA) requests, and/or in person discussions.

The results of these inquiries are summarized in the following table.

**Table 3-2 Agency Inquiries**

Record source	Type of records	Comments
U.S. EPA ECHO database	Environmental compliance history of the subject property	<p>August 26, 2008 – online query</p> <p>According to the database, the facility has two Clean Water Act permits. The first permit is KYR104694 which is registered for Mill Creek Generating Station. The database shows the permit expired on 9/30/07. The second permit is KY0003221 which is registered for Louisville G &amp; E Mill Creek Station. The database shows the permit expired on 10/31/2007. ENSR has a copy of correspondence indicating that a new permit application in 2007 and Kentucky Utilities has yet to receive the permit from the State. Neither permit has any listed violations.</p>
U.S. EPA Envirofacts Database	Lists and provides information concerning facility activities subject to federal permitting requirements	<p>August 26, 2008 – online query</p> <p>According to the database, the Mill Creek Generating Station has an NPDES permit (KY0003221), which was issued Nov. 1 2002. ENSR has correspondence indicating that a new permit application was submitted in 2007 but does not have a copy of the current permit. No violations or enforcement actions were reported in the database</p>
Kentucky Department of Environmental Protection	Freedom of Information Request regarding the subject property's current regulatory status.	<p>September 8, 2008 – record request</p> <p>No air records were provided for the Mill Creek facility in the packet of information provided by the Kentucky DEP.</p> <p>ENSR has requested records regarding the facility's waste and water programs. At the time of this report ENSR has not received the information from the Kentucky DEP.</p> <p>ENSR has also requested records regarding the facility's air programs from the Louisville Metro Air Pollution Control District. At the time of this report ENSR has not received a response</p>
Louisville Metro Public Health and Wellness Department	Information regarding septic tanks	Site discharges to municipal sewer system.

Record source	Type of records	Comments
Jefferson County Planning & Zoning	Information regarding subject property zoning designation	Louisville online services map shows the location is in an enterprise zone. <a href="http://www.louisvilleky.gov/OnlineServices/">http://www.louisvilleky.gov/OnlineServices/</a>
Pleasure Ridge Park Fire Department	Information that may be on file for the subject property, specifically regarding the installation or removal of underground storage tanks (USTs) from the subject property, or spills or releases of oil and/or hazardous/radioactive materials at the site	Pleasure Ridge Park Fire Department #7 13210 Dixie Highway (502) 935-3878  In a telephone conversation on 9/10/08, the Fire Department reported that they have no information about the target property beyond what they have reported on the Tier II.

### 3.3 Physical setting information

The Mill Creek Generating Station is located at 14660 Dixie Highway (U.S. Highway 60W) about 10.5 miles southwest of Louisville, Kentucky.

According to the USGS Kosmosdale, Kentucky Quadrangle 7.5-Minute Series Topographic map, the elevation of the subject property area is between approximately 380 to 467 feet above mean sea level. The subject property has an elevation change of approximately 50 feet from the center of the property to the northeast portion of the subject property which abuts the Ohio River. Based on topographical information the regional ground water is anticipated to flow to the west toward the Ohio River.

Based on a review of the US Department of Agriculture - Soil Conservation Service Soil Survey of Jefferson County, Kentucky, the central portion of the subject property is underlain by Lawrence silt loam. Lawrence has a slow infiltration rate. The soil is somewhat poorly drained and has a high corrosion potential. According to the SPCC, the depth to water table is 50 feet. Depth to Bedrock is greater than 60 inches. According to the EDR, Lawrence soil is not classified as a hydric soil.

According to the Federal Emergency Management Agency (FEMA) floodplain information provided in the EDR subject property is located on the 500 year flood zone with the western and southern portions of the property bordering the 100 year flood zone (02301104.2r).

According to the EDR report (Appendix B), federal area radon information for Jefferson County indicates that Jefferson County is designated as a "Zone 1" (i.e., counties in which the predicted average indoor radon screening level is greater than 4 picoCuries per liter [pCi/L]). EDR reported that 2 sites were tested for radon within Jefferson County. The average test results indicate levels of radon were 0.900 pCi/L in first floor living areas, and 0.600 pCi/L in basement living areas. The U.S. EPA Guideline for radon in residential dwellings is 4.0 pCi/L. The U.S. EPA does not have a guideline for radon in commercial or industrial buildings. It is ENSR's opinion that the area radon levels do not pose an environmental concern to the subject property.

### 3.4 Historical use information on the subject property and adjacent sites

Information pertaining to historical uses of the subject property and surrounding area was obtained from the following publicly available and readily reviewable sources:

- Topographic maps: Kentucky Quadrangle , Camp Taylor (1918), and Kosmosdale (1912, 1950, 1955, 1960, 1971, 1981, 1994);
- Aerial Photographs: 1950, 1971, 1983 and 2005; and

- City Directories: 1963, 1967, 1972, 1977, 1982, 1987, 1993, 1997, 2002, 2007.

Sanborn Fire Insurance maps were requested from EDR; however, Sanborn Fire Insurance maps were not available for the subject property or the immediately surrounding area.

A chronological history of the subject property and abutting property use is presented in Table 4-3.

**Table 3-3 Chronological Historical Subject Property and Abutting Property Use**

Date(s)	Type of Document	Description	Level of Concern
1912	Topographic Map	<b>Subject property and Abutting properties:</b> The subject property and surrounding properties are depicted as undeveloped land.	None
1955,	Aerial Photograph	<b>Subject property and Abutting properties:</b> The subject property and surrounding properties are developed with rural residential dwellings and buildings.	None
1950, 1955	Topographic Map	<b>Subject property and Abutting properties:</b> The subject property and surrounding properties are depicted as undeveloped land.	None
1960	Topographic Map	<b>Subject property and Abutting properties:</b> The subject property and surrounding properties are developed with rural residential dwellings and buildings.	None
1971	Aerial Photograph	<b>Subject property and Abutting properties:</b> The subject property and surrounding properties are developed with rural residential dwellings and buildings.	None
1979	Topographic Map	<b>Subject property and Abutting properties:</b> The subject property is depicted as being developed with structures and a substation. The other adjoining property is depicted as developed land.	None
1983 and 2005	Aerials Photograph	<b>Subject property and Abutting properties:</b> The subject property is observed developed with an electrical generating station. The other adjoining property is depicted as developed land.	None

### 3.5 Previous environmental reports

No previously prepared environmental reports for the subject site were identified by E.ON personnel, or provided for review by ENSR.

## 4.0 Regulatory Considerations

ENSR conducted a review of available facility permits to assess its compliance with key local, state and federal environmental regulations. A summary of significant regulatory compliance considerations at the E.ON facility is provided below.

### 4.1 Title V Permitting

A final revised Title V permit for the Mill Creek facility was authorized on June 1, 2003.

The granting of the final Title V permit for the Mill Creek facility requires that semi-annual deviation reports and annual certification compliance reports be submitted. According to the information provided by the Louisville Gas & Electric the facility has submitted annual compliance reports as required for 2005 and 2007.

The Title V permit application is authorized for a period of five years from the date of initial issue. The original Title V permit for the Mill Creek facility expired on June 1, 2008. Louisville Gas & Electric has submitted a renewal permit application.

### 4.2 Waste Management

According to a 2007 Hazardous Waste Annual Report FORM 1, the Commonwealth of Kentucky Department for Environmental Protection issued the facility EPA identification number KYD-000-827-469. The Mill Creek facility is currently registered as a small quantity generator of hazardous waste. According to the form the facility is registered to generate the following wastes: D001 (ignitable), D006 (Cadmium), D008 (Lead), D009 (Mercury), D018 (Benzene), D035 (Methyl Ethyl Ketone), F001 (spent halogenated solvents used in degreasing) and F003 (spent non-halogenated solvents).

### 4.3 Emergency Planning and Community Right-to-Know

Facilities that manufacture, use, or store chemicals any hazardous chemical/substance which requires an MSDS be kept on location is required to report these chemicals on an annual basis. The Superfund Amendments and Reauthorization Act (SARA) Section 312 outlines the requirements for companies that store chemicals at their location. This report is commonly known as the Tier Two Report. ENSR reviewed the 2005 and 2006 Tier Two Report for the Mill Creek facility. The facility filed a Tier Two Report due to the storage of the following chemicals: Chevron GST 32, DT 1401, BETZ DTG (Quartz, crystalline silica), Dustreat DC3140, flyash, gasoline, sulfuric acid, diesel fuel oil #2, phosphonic acid, hydrazine, sodium hypochlorite, anhydrous ammonia, and sodium bromide.

SARA Section 313 outlines the requirements for reporting releases at facilities that manufacture, store, and/or use chemicals regulated under these regulations. This form is commonly known as the Toxic Release Inventory (TRI) Form R. ENSR reviewed the 2005 & 2007 report for the Mill Creek facility.

### 4.4 Spill Prevention, Control & Countermeasure (SPCC) Plan

Facilities that engage in drilling, producing, gathering, storing, processing, refining, transferring, distributing, using, or consuming oil and oil products, which due to their location, could reasonably be expected to discharge oil in quantities that may be harmful, are regulated under 40 C.F.R. § 112. If the aggregate aboveground storage capacity of the facility is more than 1,320 gallons (only containers of oil with a capacity of 55 gallons or greater are counted), the facility is required to prepare and implement a Spill Prevention, Control and Countermeasure (SPCC) Plan. The current plan was last certified by an engineer in October 2006. Current regulations require SPCC engineer recertification every 5 years.

#### **4.5 Wastewater and Storm Water**

On-site wastewater generation consist of twenty-two permitted discharge outfalls to the Ohio River. The facility is permitted (permit number KY0003221) by the Kentucky Department for Environmental Protection for these discharges.



001	Unit 1 Condenser Cooling Water,
	Unit 1 Non-Contact Cooling Water,
	Ash Treatment Basin Discharge (002)
	Area 1A1-2 Stormwater Runoff
002 (to 001)	Plant Low Volume Waste Sumps
	Unit 2 Cooling Tower Blowdown (003)
	Unit 2-4 Non-Contact Cooling Water
	Boiler Water Treatment Wastewater
	Units 1-4 Bottom/FlyAsh Sluice
	Boiler Chemical Cleaning Waste Waters (006)
	Misc. Washdown/Floor Drain Flows
	Stormwater Runoff – Areas 2M,N,P,ATB
	Natural Gas System Wastewater
	Gypsum/FGD Process Waters
	Blowdown
	003
004	Unit 3 Cooling Tower Blowdown
005	Unit 4 Cooling Tower Blowdown
006	Boiler Chemical-Metal Cleaning Waste Waters (to Ash Treatment Basin #002)
007	Stormwater Runoff – Area 7L
008	Sanitary Waste (to MSD Sewer)
009	Plant Intake Water
010	Stormwater Runoff (Non-Contaminated) (Area 10B – North Entrance/Maint.Areas)
	Stormwater Runoff (Non-Contaminated) (Area 11C, R – East Entry/Parking, Future Landfill)
012	Stormwater Runoff (Area 12D,Q - Gypsum Yard & E Pond)
	Misc. Gypsum Processing Wastewaters
013	Stormwater Runoff (Area 13F – Active Landfill A Runoff)
	Stormwater Runoff (Non-Contaminated) (Area 14G – Switchyard-Powerhouse NW Side)
015	Stormwater Runoff (Non-Contaminated) (Area 15H1 – Ash Treatment Basin NW external slopes)
	Stormwater Runoff (Non-Contaminated) (Area 16I – Closed Landfill B Runoff)
017	Stormwater Runoff (Non-Contaminated) (Area 17H2 – Ash Treatment Basin West external slopes)
	Stormwater Runoff (Non-Contaminated) (Area 18J1 – Ash Treatment Basin SW external slopes)

019	Stormwater Runoff (Non-Contaminated) (Area 19J2 – Riverbank slopes West of Unit 2 cooling tower)
020	Stormwater Runoff (Non-Contaminated) (Area 20K1 – Riverbank slopes West of Unit 4 cooling tower)
021	Stormwater Runoff (Non-Contaminated) (Area 21K2 – Riverbank slopes West of Unit 3 cooling tower)
022	Stormwater Runoff (Non-Contaminated) (Area 21K3 – Yard area SW of Unit 3 cooling tower)

ENSR reviewed the Discharge Monitoring Reports (DMR) for:

- Outfalls 001, 002, 003, 004, 005, 006, and 009 for December, 2006 and February 2007.
- Outfalls 002, 009, 012, and 013 for October – December 2006
- Outfalls 002, 003, 004, and 005 for January – December 2006.
- Outfalls 001, 002, 003, 004, 005, 006, and 009 for April 2006
- Outfalls 001, 002, 003, 004, 005, 006, 009, 012, and 013 for September 2007

No exceedences of the permit levels were detected.

## 5.0 Findings and opinion

ENSR performed a Desktop Phase I ESA of the Mill Creek facility located at 14660 Dixie Highway, Louisville, Jefferson County, Kentucky to identify environmental concerns associated with the property. This report contains observations and conclusions concerning the apparent environmental condition of the subject property based upon the agreed scope-of-work. As required the report will include ENSR's opinion on the need for additional investigations, data gaps, and ENSR's opinion of the significance of the data gaps. Upon receipt of your comments, the draft report will be finalized. However, this Phase I ESA is limited in scope and is not an exhaustive research of the subject property and surrounding area. ENSR will provide recommendations, should conditions suggesting the need for additional study be observed.

### 5.1 Environmental Concerns

Based on the information reviewed by ENSR, no environmental concerns were identified.

## 6.0 References and contacts

### 6.1 Persons interviewed

Gail Bolton, Pleasure Ridge Fire Department, Louisville, KY; (502) 935-3878.

Voyles, John, Vice President, Transmission & Generation Services, john.voyles@eon-us.com.

### 6.2 Reports and documents reviewed

ASTM 1527-05, Standard Practice for Environmental Site Assessments: Phase I Environmental Site Assessment Process.

Aerial Photographs dated 1955; 1971, 1983 and 2005 US obtained from Environmental Data Resources, Inc., Southport, CT.

EDR-Radius Map with Geocheck<sup>®</sup>, Louisville Gas & Electric – Mill Creek, 14660 Dixie Highway, Louisville, KY, 402072.

Historic Topographic Maps dated 1912, 1918, 1950, 1955, 1960, 1971, 1981 and 1994 obtained from Environmental Data Resources, Inc., Southport, CT.

Title V Air Quality Permit, 145-97-TV, Louisville Gas & Electric.

- Discharge Monitoring Reports (DMR) for Outfalls 001, 002, 003, 004, 005, 006, and 009 for December, 2006 and February 2007; Outfalls 002, 009, 012, and 013 for October – December 2006; Outfalls 002, 003, 004, and 005 for January – December 2006; Outfalls 001, 002, 003, 004, 005, 006, and 009 for April 2006; Outfalls 001, 002, 003, 004, 005, 006, 009, 012, and 013 for September 2007

Form R, Louisville Gas & Electric, 2005 and 2006.

NPDES Permit, KY0003221, Mill Creek Generating Station.

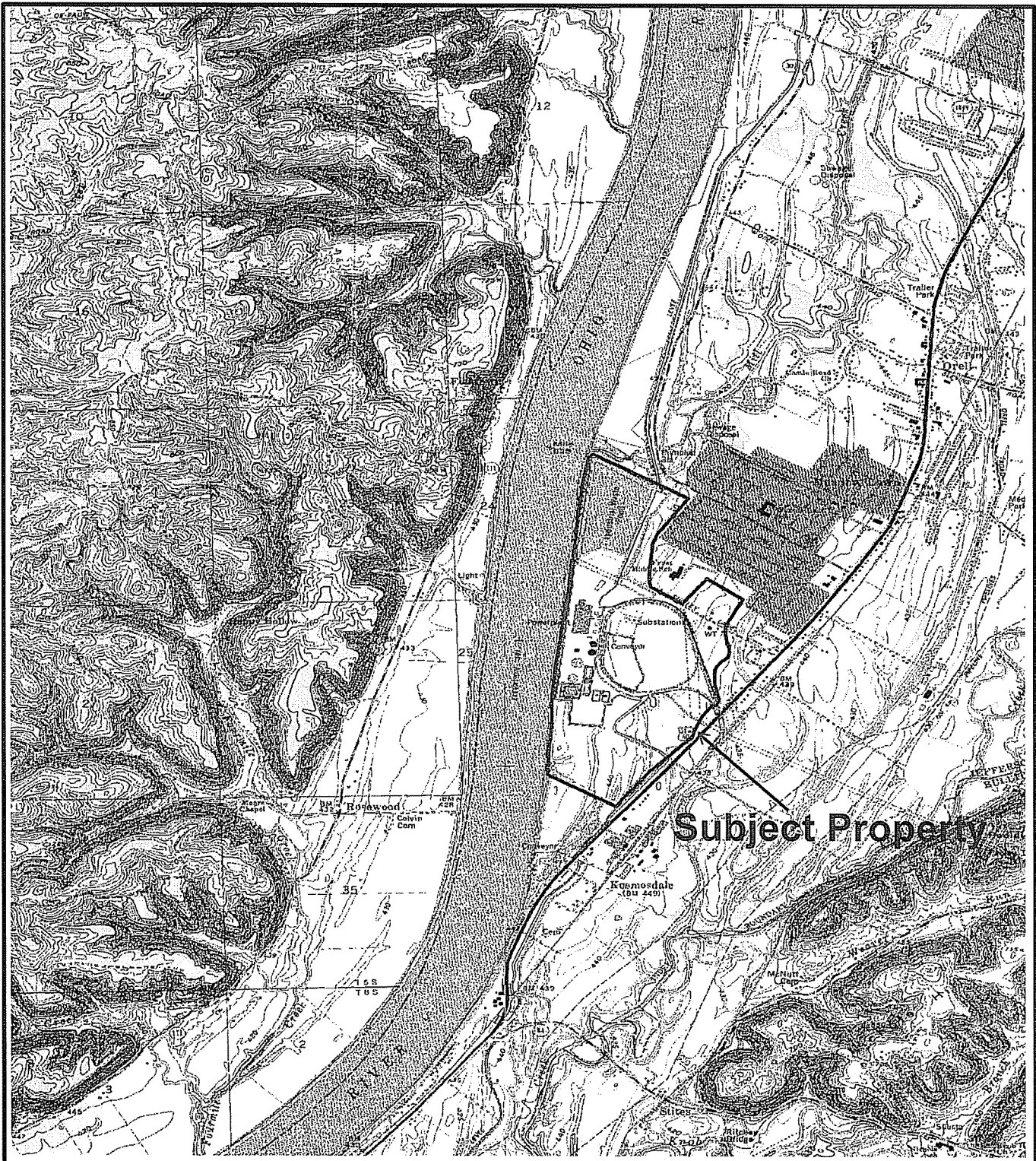
Spill Prevention, Control and Countermeasures Plan, Mill Creek Generating Station, September 2006

Tier II, Louisville Gas & Electric Company, 2005 and 2006.


Annual Hazardous Waste Report, Trimble County Generating Station, 2005, 2006, and 2007.

**Figures**

**Site Location Map**



**Subject Property**

	<p><b>Phase I Environmental Site Assessment</b></p> <p>USGS Quadrangle: Kosmosdale, KY</p> <p>Scale: 1:40,000</p>	<p><b>SITE LOCATION MAP</b></p> <p>E.ON U.S. LLC Mill Creek Jefferson County, Kentucky</p> <p>September 2008 Project No. 12267-006-0003</p>	<p><b>FIGURE 1</b></p>
			<p><b>ENSR   AECOM</b></p>

**Appendix A**  
**EDR Report**

**Louisville Gas & Electric - Mill Creek**


14660 Dixie Highway

Louisville, KY 40272

Inquiry Number: 02301104.2r

August 22, 2008

The EDR Radius Map™ Report with GeoCheck®



440 Wheelers Farms Road  
Milford, CT 06461  
Toll Free: 800.352.0050  
[www.edrnet.com](http://www.edrnet.com)



# TABLE OF CONTENTS

<u>SECTION</u>	<u>PAGE</u>
Executive Summary .....	ES1
Overview Map .....	2
Detail Map .....	3
Map Findings Summary .....	4
Map Findings .....	6
Orphan Summary .....	172
Zip Scan Report .....	ZIP-1
Government Records Searched/Data Currency Tracking .....	GR-1
 <b><u>GEOCHECK ADDENDUM</u></b>	
Physical Setting Source Addendum .....	A-1
Physical Setting Source Summary .....	A-2
Physical Setting Source Map .....	A-8
Physical Setting Source Map Findings .....	A-9
Physical Setting Source Records Searched .....	A-23

***Thank you for your business.***  
 Please contact EDR at 1-800-352-0050  
 with any questions or comments.

### Disclaimer - Copyright and Trademark Notice

This Report contains certain information obtained from a variety of public and other sources reasonably available to Environmental Data Resources, Inc. It cannot be concluded from this Report that coverage information for the target and surrounding properties does not exist from other sources. NO WARRANTY EXPRESSED OR IMPLIED, IS MADE WHATSOEVER IN CONNECTION WITH THIS REPORT. ENVIRONMENTAL DATA RESOURCES, INC. SPECIFICALLY DISCLAIMS THE MAKING OF ANY SUCH WARRANTIES, INCLUDING WITHOUT LIMITATION, MERCHANTABILITY OR FITNESS FOR A PARTICULAR USE OR PURPOSE. ALL RISK IS ASSUMED BY THE USER. IN NO EVENT SHALL ENVIRONMENTAL DATA RESOURCES, INC. BE LIABLE TO ANYONE, WHETHER ARISING OUT OF ERRORS OR OMISSIONS, NEGLIGENCE, ACCIDENT OR ANY OTHER CAUSE, FOR ANY LOSS OF DAMAGE, INCLUDING, WITHOUT LIMITATION, SPECIAL, INCIDENTAL, CONSEQUENTIAL, OR EXEMPLARY DAMAGES. ANY LIABILITY ON THE PART OF ENVIRONMENTAL DATA RESOURCES, INC. IS STRICTLY LIMITED TO A REFUND OF THE AMOUNT PAID FOR THIS REPORT. Purchaser accepts this Report "AS IS". Any analyses, estimates, ratings, environmental risk levels or risk codes provided in this Report are provided for illustrative purposes only, and are not intended to provide, nor should they be interpreted as providing any facts regarding, or prediction or forecast of, any environmental risk for any property. Only a Phase I Environmental Site Assessment performed by an environmental professional can provide information regarding the environmental risk for any property. Additionally, the information provided in this Report is not to be construed as legal advice.

Copyright 2008 by Environmental Data Resources, Inc. All rights reserved. Reproduction in any media or format, in whole or in part, of any report or map of Environmental Data Resources, Inc., or its affiliates, is prohibited without prior written permission.

EDR and its logos (including Sanborn and Sanborn Map) are trademarks of Environmental Data Resources, Inc. or its affiliates. All other trademarks used herein are the property of their respective owners.

## EXECUTIVE SUMMARY

A search of available environmental records was conducted by Environmental Data Resources, Inc (EDR). The report was designed to assist parties seeking to meet the search requirements of EPA's Standards and Practices for All Appropriate Inquiries (40 CFR Part 312), the ASTM Standard Practice for Environmental Site Assessments (E 1527-05) or custom requirements developed for the evaluation of environmental risk associated with a parcel of real estate.

### TARGET PROPERTY INFORMATION

#### ADDRESS

14660 DIXIE HIGHWAY  
LOUISVILLE, KY 40272

#### COORDINATES

Latitude (North): 38.050940 - 38° 3' 3.4"  
Longitude (West): 85.907770 - 85° 54' 28.0"  
Universal Transverse Mercator: Zone 16  
UTM X (Meters): 595832.3  
UTM Y (Meters): 4211824.0  
Elevation: 444 ft. above sea level

### USGS TOPOGRAPHIC MAP ASSOCIATED WITH TARGET PROPERTY

Target Property Map: 38085-A8 KOSMOSDALE, IN  
Most Recent Revision: 1994

### TARGET PROPERTY SEARCH RESULTS

The target property was identified in the following records. For more information on this property see page 6 of the attached EDR Radius Map report:

<u>Site</u>	<u>Database(s)</u>	<u>EPA ID</u>
LOUISVILLE GAS & ELECTRIC MILL CR 14660 DIXIE HWY LOUISVILLE, KY 40272	RCRA-SQG FINDS	KYD000827469
14660 DIXIE HWY 14660 DIXIE HWY LOUISVILLE, KY	IN SPILLS	N/A
14660 DIXIE HIGHWAY 14660 DIXIE HIGHWAY LOUISVILLE, KY 40272	ERNS	N/A
MILL CREEK STATION 14660 DIXIE HI MILL CREEK STATION 14660 DIXIE HIGHWAY LOUISVILLE, KY 40272	ERNS	N/A
MILL CREEK GENERATING STATION 14660 DIXIE HWY LOUISVILLE, KY 40272	KY NPDES	N/A

## EXECUTIVE SUMMARY

LOUISVILLE GAS & ELECTRIC - MILL 14660 DIXIE HWY LOUISVILLE, KY 40272	KY SHWS Facility Status: Closed  KY SWF/LF KY UST	N/A
LOUISVILLE GAS & ELECTRIC MILL CR 14660 DIXIE HIGHWAY LOUISVILLE, KY 40272	ICIS	N/A
LOUISVILLE GAS & ELECTRIC MILL CR 14660 DIXIE HIGHWAY LOUISVILLE, KY	KY HIST LF	N/A
LOUISVILLE GAS & ELECTRIC CO 14660 DIXIE HIGHWAY LOUISVILLE, KY 40272	ICIS	N/A
14660 DIXIE HIGHWAY 14660 DIXIE HIGHWAY LOUISVILLE, KY 40272	ICIS	N/A
14660 DIXIE HWY 14660 DIXIE HWY LOUISVILLE, KY 40272	ERNS	N/A
14660 DIXIE HWY 14660 DIXIE HWY LOUISVILLE, KY	IN SPILLS	N/A
LOUISVILLE GAS & ELECTRIC CO. - M 14660 DIXIE HWY LOUISVILLE, KY 40272	TRIS	40272LSVLL14
14660 DIXIE HWY 14660 DIXIE HWY LOUISVILLE, KY 0	ERNS	N/A
LOUISVILLE GAS & ELECTRIC 14660 DIXIE HIGHWAY LOUISVILLE, KY 40272	ICIS	N/A
LOUISVILLE G & E MILL CRK STA 14660 DIXIE HIGHWAY LOUISVILLE, KY 40272	ICIS	N/A
MILL CREEK 14660 DIXIE HIGHWAY LOUISVILLE, KY 40272	ICIS	N/A

## EXECUTIVE SUMMARY

LOUISVILLE GAS & ELECTRIC, MILL C 14660 DIXIE HIGHWAY LOUISVILLE, KY 40272	ICIS	N/A
14660 DIXIE HWY NO.3 SDRS UNIT 14660 DIXIE HWY NO.3 SDRS UNIT LOUISVILLE, KY 40272	ERNS	N/A
MILL CREEK STATION 14660 DIXIE HIGHWAY LOUISVILLE, KY 40272	ICIS	N/A
LOUISVILLE G & E 14660 DIXIE HWY LOUISVILLE G & E 14660 DIXIE HWY LOUISVILLE, KY	ERNS	N/A
LOUISVILLE G&E MILL CREEK STA 14660 DIXIE HWY LOUISVILLE, KY 40272	KY NPDES	N/A
LOU GAS & ELEC, MILL CREEK 14660 DIXIE HIGHWAY LOUISVILLE, KY 40272	ICIS	N/A
MILL CREEK GENERATING STATION 14660 DIXIE HIGHWAY LOUISVILLE, KY 40272	ICIS	N/A
LOUISVILLE GAS & ELECTRIC CO. - M 14660 DIXIE HIGHWAY LOUISVILLE, KY 40272	ICIS	N/A

### DATABASES WITH NO MAPPED SITES

No mapped sites were found in EDR's search of available ("reasonably ascertainable ") government records either on the target property or within the search radius around the target property for the following databases:

### FEDERAL RECORDS

NPL..... National Priority List  
Proposed NPL..... Proposed National Priority List Sites  
Delisted NPL..... National Priority List Deletions

## EXECUTIVE SUMMARY

NPL LIENS.....	Federal Superfund Liens
CERC-NFRAP.....	CERCLIS No Further Remedial Action Planned
LIENS 2.....	CERCLA Lien Information
RCRA-LQG.....	RCRA - Large Quantity Generators
US ENG CONTROLS.....	Engineering Controls Sites List
US INST CONTROL.....	Sites with Institutional Controls
HMIRS.....	Hazardous Materials Information Reporting System
DOT OPS.....	Incident and Accident Data
US CDL.....	Clandestine Drug Labs
US BROWNFIELDS.....	A Listing of Brownfields Sites
DOD.....	Department of Defense Sites
FUDS.....	Formerly Used Defense Sites
LUCIS.....	Land Use Control Information System
CONSENT.....	Superfund (CERCLA) Consent Decrees
ROD.....	Records Of Decision
UMTRA.....	Uranium Mill Tailings Sites
ODI.....	Open Dump Inventory
DEBRIS REGION 9.....	Torres Martinez Reservation Illegal Dump Site Locations
TSCA.....	Toxic Substances Control Act
FTTS.....	FIFRA/ TSCA Tracking System - FIFRA (Federal Insecticide, Fungicide, & Rodenticide Act)/TSCA (Toxic Substances Control Act)
HIST FTTS.....	FIFRA/TSCA Tracking System Administrative Case Listing
SSTS.....	Section 7 Tracking Systems
PADS.....	PCB Activity Database System
MLTS.....	Material Licensing Tracking System
RADINFO.....	Radiation Information Database
RAATS.....	RCRA Administrative Action Tracking System

### STATE AND LOCAL RECORDS

IN SHWS.....	List of Hazardous Waste Response Sites Scored Using the Indiana Scoring Model
IN SWF/LF.....	Permitted Solid Waste Facilities
IN LUST.....	Lust Leaking Underground Storage Tank List
IN UST.....	Indiana Registered Underground Storage Tanks
IN DEL SHWS.....	Deleted Commissioner's Bulletin Sites List
IN BULK.....	Registered Bulk Fertilizer and Pesticide Storage Facilities
IN MANIFEST.....	Hazardous Waste Manifest Data
KY ENG CONTROLS.....	Engineering Controls Site Listing
KY INST CONTROL.....	State Superfund Database
IN AUL.....	Sites with Restrictions
KY VCP.....	Voluntary Cleanup Program Sites
IN VCP.....	Voluntary Remediation Program Site List
KY DRYCLEANERS.....	Drycleaner Listing
IN DRYCLEANERS.....	Drycleaner Facility Listing
IN BROWNFIELDS.....	Brownfields Site List
KY BROWNFIELDS.....	Kentucky Brownfield Inventory
KY CDL.....	Clandestine Drug Lab Location Listing
KY AIRS.....	Permitted Airs Facility Listing
IN AIRS.....	Permitted Sources & Emissions Listing
KY LEAD.....	Environmental Lead Program Report Tracking Database

### TRIBAL RECORDS

INDIAN RESERV.....	Indian Reservations
INDIAN LUST.....	Leaking Underground Storage Tanks on Indian Land

## EXECUTIVE SUMMARY

INDIAN UST..... Underground Storage Tanks on Indian Land  
INDIAN VCP..... Voluntary Cleanup Priority Listing

### EDR PROPRIETARY RECORDS

Manufactured Gas Plants..... EDR Proprietary Manufactured Gas Plants

### SURROUNDING SITES: SEARCH RESULTS

Surrounding sites were identified in the following databases.

Elevations have been determined from the USGS Digital Elevation Model and should be evaluated on a relative (not an absolute) basis. Relative elevation information between sites of close proximity should be field verified. Sites with an elevation equal to or higher than the target property have been differentiated below from sites with an elevation lower than the target property.

Page numbers and map identification numbers refer to the EDR Radius Map report where detailed data on individual sites can be reviewed.

Sites listed in ***bold italics*** are in multiple databases.

Unmappable (orphan) sites are not considered in the foregoing analysis.

### FEDERAL RECORDS

**CORRACTS:** CORRACTS is a list of handlers with RCRA Corrective Action Activity. This report shows which nationally-defined corrective action core events have occurred for every handler that has had corrective action activity.

A review of the CORRACTS list, as provided by EDR, and dated 03/26/2008 has revealed that there are 2 CORRACTS sites within approximately 2 miles of the target property.

<u>Equal/Higher Elevation</u>	<u>Address</u>	<u>Dist / Dir</u>	<u>Map ID</u>	<u>Page</u>
<b><i>KOSMOS CEMENT COMPANY</i></b>	<b><i>15301 DIXIE HIGHWAY</i></b>	<b><i>1 - 2 SSW</i></b>	<b><i>D36</i></b>	<b><i>118</i></b>
<b><i>LOUISVILLE ENVIRONMENTAL SERVI</i></b>	<b><i>15700 DIXIE HIGHWAY</i></b>	<b><i>1 - 2 SSW</i></b>	<b><i>E37</i></b>	<b><i>133</i></b>

**RCRA-CESQG:** RCRAInfo is EPA's comprehensive information system, providing access to data supporting the Resource Conservation and Recovery Act (RCRA) of 1976 and the Hazardous and Solid Waste Amendments (HSWA) of 1984. The database includes selective information on sites which generate, transport, store, treat and/or dispose of hazardous waste as defined by the Resource Conservation and Recovery Act (RCRA). Conditionally exempt small quantity generators (CESQGs) generate less than 100 kg of hazardous waste, or less than 1 kg of acutely hazardous waste per month.

A review of the RCRA-CESQG list, as provided by EDR, and dated 05/12/2008 has revealed that there is 1 RCRA-CESQG site within approximately 1.25 miles of the target property.

<u>Lower Elevation</u>	<u>Address</u>	<u>Dist / Dir</u>	<u>Map ID</u>	<u>Page</u>
<b><i>SCHWERMANN TRUCKING CO</i></b>	<b><i>15105 DIXIE HWY</i></b>	<b><i>1 - 2 S</i></b>	<b><i>31</i></b>	<b><i>105</i></b>

## EXECUTIVE SUMMARY

RCRA-NonGen: RCRAInfo is EPA's comprehensive information system, providing access to data supporting the Resource Conservation and Recovery Act (RCRA) of 1976 and the Hazardous and Solid Waste Amendments (HSWA) of 1984. The database includes selective information on sites which generate, transport, store, treat and/or dispose of hazardous waste as defined by the Resource Conservation and Recovery Act (RCRA). Non-Generators do not presently generate hazardous waste.

A review of the RCRA-NonGen list, as provided by EDR, and dated 05/12/2008 has revealed that there are 2 RCRA-NonGen sites within approximately 1.25 miles of the target property.

<u>Equal/Higher Elevation</u>	<u>Address</u>	<u>Dist / Dir</u>	<u>Map ID</u>	<u>Page</u>
<b>CLARKS TRUCKING &amp; EXCAVATING</b>	<b>14201 BOHANNON LANE</b>	<b>1 - 2 ESE</b>	<b>32</b>	<b>107</b>
<u>Lower Elevation</u>	<u>Address</u>	<u>Dist / Dir</u>	<u>Map ID</u>	<u>Page</u>
<b>KENTUCKIANA SEPTIC TANK SERVIC</b>	<b>14509 DIXIE HIGHWAY</b>	<b>1/2 - 1 ESE</b>	<b>26</b>	<b>87</b>

MINES: Mines Master Index File. The source of this database is the Dept. of Labor, Mine Safety and Health Administration.

A review of the MINES list, as provided by EDR, and dated 02/07/2008 has revealed that there is 1 MINES site within approximately 1.25 miles of the target property.

<u>Lower Elevation</u>	<u>Address</u>	<u>Dist / Dir</u>	<u>Map ID</u>	<u>Page</u>
<b>KOSMOS CEMENT COMPANY</b>		<b>1/2 - 1 SSE</b>	<b>28</b>	<b>93</b>

### STATE AND LOCAL RECORDS

KY SHWS: The State Hazardous Waste Sites records are the states' equivalent to CERCLIS. These sites may or may not already be listed on the federal CERCLIS list. Priority sites planned for cleanup using state funds (state equivalent of Superfund) are identified along with sites where cleanup will be paid for by potentially responsible parties. The data come from the Department of Environmental Protection's Uncontrolled Site Branch List.

A review of the KY SHWS list, as provided by EDR, and dated 04/16/2008 has revealed that there are 3 KY SHWS sites within approximately 2 miles of the target property.

<u>Equal/Higher Elevation</u>	<u>Address</u>	<u>Dist / Dir</u>	<u>Map ID</u>	<u>Page</u>
<b>KOSMOS CEMENT CO</b> Facility Status: Closed Facility Status: Closed	<b>15301 DIXIE HWY</b>	<b>1 - 2 SSW</b>	<b>D35</b>	<b>111</b>
<b>LOUISVILLE ENVIRONMENTAL SERVI</b> Facility Status: Closed	<b>15700 DIXIE HWY</b>	<b>1 - 2 SSW</b>	<b>E38</b>	<b>170</b>
<b>ROLLING THUNDER CYCLES INC</b> Facility Status: Closed	<b>12608 DIXIE HWY</b>	<b>1 - 2 NE</b>	<b>39</b>	<b>170</b>

## EXECUTIVE SUMMARY

KY SB193: The inventory indicates facilities that have performed permanent closure activities at a regulated underground storage tank facility and have known soil and/or groundwater contamination.

A review of the KY SB193 list, as provided by EDR, and dated 09/05/2006 has revealed that there is 1 KY SB193 site within approximately 1.5 miles of the target property.

<u>Equal/Higher Elevation</u>	<u>Address</u>	<u>Dist / Dir</u>	<u>Map ID</u>	<u>Page</u>
WOLFE PROPERTY	13501 DIXIE HWY	1 - 2 ENE	C33	109

KY UST: The Underground Storage Tank database contains registered USTs. USTs are regulated under Subtitle I of the Resource Conservation and Recovery Act (RCRA). The data come from the Department of Environmental Protection's Owner/Facility Report of All Tanks Regardless of Status list.

A review of the KY UST list, as provided by EDR, and dated 04/14/2008 has revealed that there are 3 KY UST sites within approximately 1.25 miles of the target property.

<u>Equal/Higher Elevation</u>	<u>Address</u>	<u>Dist / Dir</u>	<u>Map ID</u>	<u>Page</u>
SIDNAY INC	13815 S DIXIE HWY	1/2 - 1 ENE	B27	88
FORMER TEXACO SERVICE STATION	13807 S DIXIE HWY	1/2 - 1 ENE	B29	99
JONES WHITE LIGHTING FOOD STOR	13730 DIXIE HWY	1 - 2 ENE	30	101

KY PSTEAF: The Underground Storage Tank Branch (USTB) has ranked all PSTEAF reimbursable facilities requiring corrective action, in accordance with 401 KAR 42:290. Directive letters will be issued on the basis of facility ranking and available PSTEAF funding in sequential order as ranked. For example, Rank 2 facilities will be issued directives before Rank 3 facilities.

A review of the KY PSTEAF list, as provided by EDR, and dated 03/25/2008 has revealed that there is 1 KY PSTEAF site within approximately 1.5 miles of the target property.

<u>Equal/Higher Elevation</u>	<u>Address</u>	<u>Dist / Dir</u>	<u>Map ID</u>	<u>Page</u>
WALDO W WOLFE ESTATE OF	13501 DIXIE HWY	1 - 2 ENE	C34	109

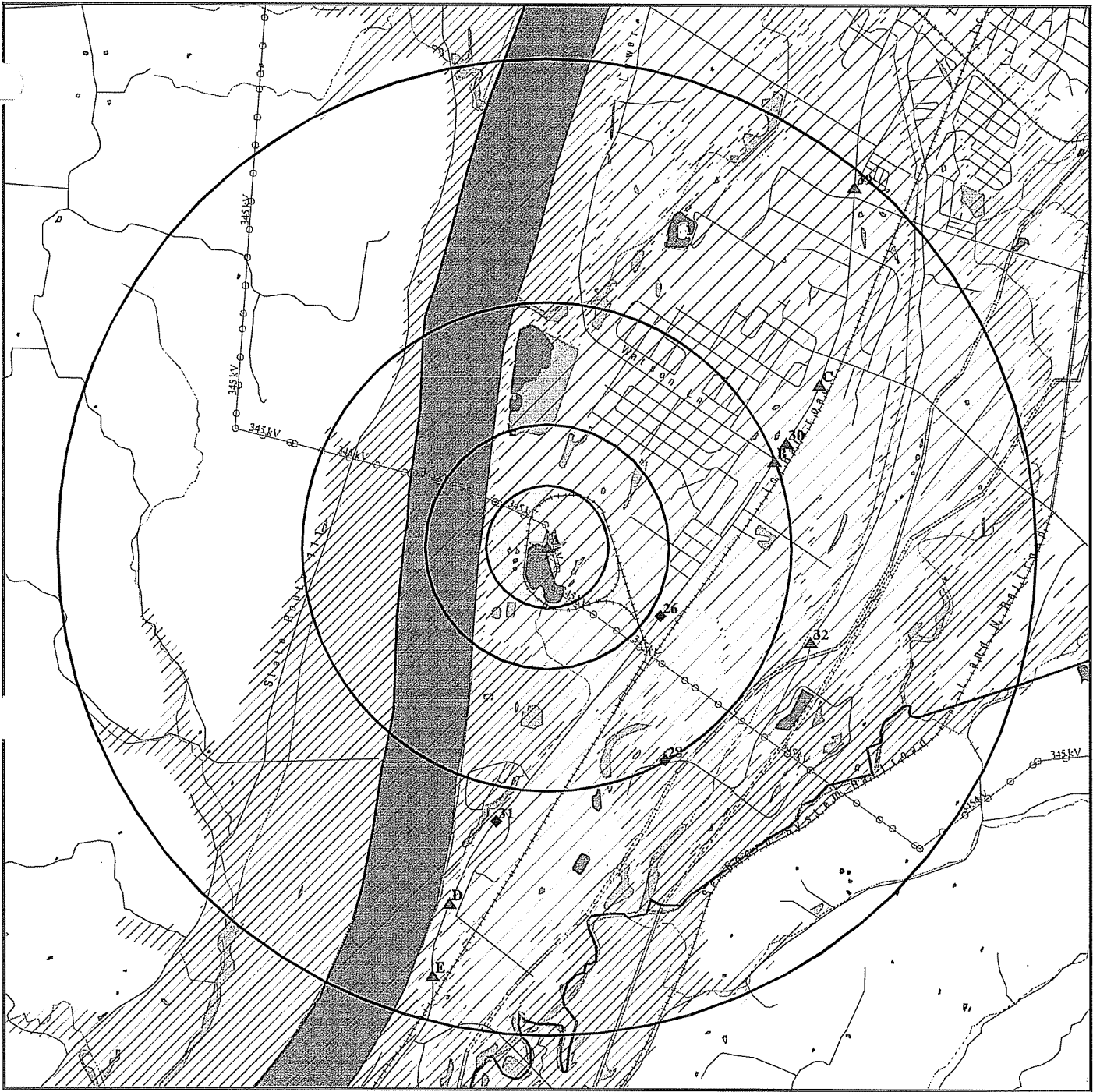


## EXECUTIVE SUMMARY

Due to poor or inadequate address information, the following sites were not mapped:

<u>Site Name</u>	<u>Database(s)</u>
JEFFERSON COUNTY LEAF GRINDING SIT	KY HIST LF
GLASS OVERLOOK	IN BROWNFIELDS
MUDD PROPERTY	KY SHWS
SMITH WAREHOUSE	KY SHWS
CSX SHEPHERDSVILLE TRAIN DERAILMEN	KY SHWS
DISTLER FARM	KY SHWS
KNOB CREEK RIFLE RANGE	CERC-NFRAP
JEFFERSON CO LEAF GRINDING SITE	KY SWF/LF
CYRUS BARNES	FINDS, IN LUST
CYRUS BARNES	IN UST
211 FOOD MART	IN UST
JONES & MCGUIRE	KY UST
ROBERT L SIMCOE SIMCOE FUEL SER	KY UST
BELLSOUTH TELECOMMUNICATIONS	RCRA-NonGen
BEAR GRASS CREEK NEAR CONFLUENCE W	ERNS
BEAR GRASS CREEK NEAR CONFLUENCE N	ERNS
SEPTIC PUMP OUT - REPORTED 86 LOAD	ERNS
GARDENS OF FERN CREEK	FINDS
GARDENS OF FERN CREEK	KY NPDES
SHAFFER FARMS	IN BULK

# OVERVIEW MAP - 02301104.2r



- ☆ Target Property
- ▲ Sites at elevations higher than or equal to the target property
- ◆ Sites at elevations lower than the target property
- ▲ Manufactured Gas Plants
- ▨ National Priority List Sites
- ▩ Dept. Defense Sites
- ▨ Indian Reservations BIA
- County Boundary
- Power transmission lines
- Oil & Gas pipelines
- ▨ 100-year flood zone
- ▨ 500-year flood zone
- ▨ National Wetland Inventory
- ▨ State Wetlands

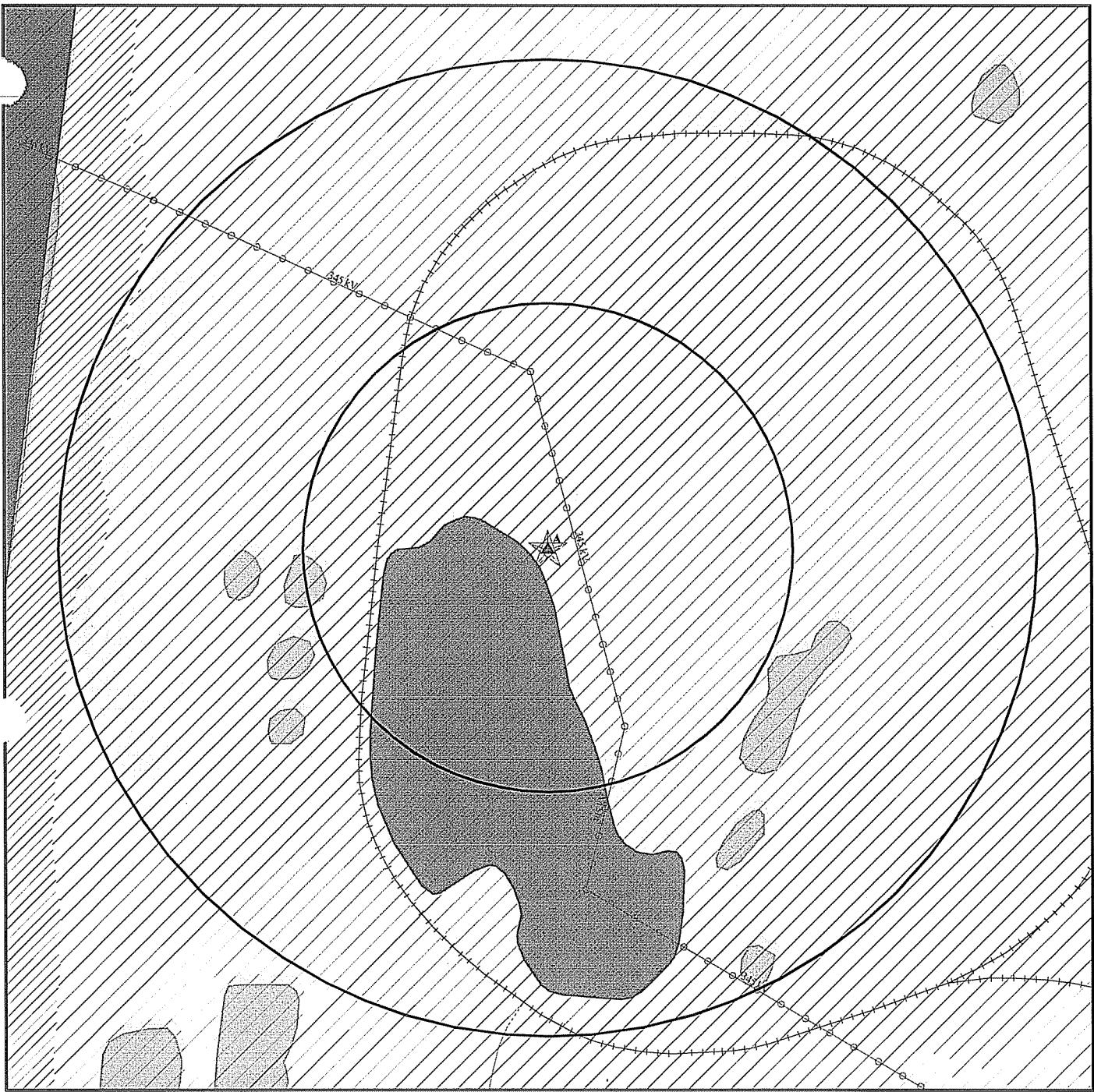


This report includes Interactive Map Layers to display and/or hide map information. The legend includes only those icons for the default map view.

**SITE NAME:** Louisville Gas & Electric - Mill Creek  
**ADDRESS:** 14660 Dixie Highway  
 Louisville KY 40272  
**LAT/LONG:** 38.0509 / 85.9078

**CLIENT:** ENSR Consulting & Engineering  
**CONTACT:** Dianne Donovan  
**INQUIRY #:** 02301104.2r  
**DATE:** August 22, 2008 8:01 am

DETAIL MAP - 02301104.2r



- ☆ Target Property
- ▲ Sites at elevations higher than or equal to the target property
- ◆ Sites at elevations lower than the target property
- ▲ Manufactured Gas Plants
- ⚡ Sensitive Receptors
- ☒ National Priority List Sites
- ☒ Dept. Defense Sites
- ☒ Indian Reservations BIA
- ⚡ Power transmission lines
- ⚡ Oil & Gas pipelines
- ▨ 100-year flood zone
- ▩ 500-year flood zone
- ▨ National Wetland Inventory
- ☐ State Wetlands

This report includes Interactive Map Layers to display and/or hide map information. The legend includes only those icons for the default map view.

<p><b>SITE NAME:</b> Louisville Gas &amp; Electric - Mill Creek  <b>ADDRESS:</b> 14660 Dixie Highway          Louisville KY 40272  <b>LAT/LONG:</b> 38.0509 / 85.9078</p>	<p><b>CLIENT:</b> ENSR Consulting &amp; Engineering  <b>CONTACT:</b> Dianne Donovan  <b>INQUIRY #:</b> 02301104.2r  <b>DATE:</b> August 22, 2008 8:01 am</p>
---	--

## MAP FINDINGS SUMMARY

Database	Target Property	Search Distance (Miles)	< 1/8	1/8 - 1/4	1/4 - 1/2	1/2 - 1	> 1	Total Plotted
<b><u>FEDERAL RECORDS</u></b>								
NPL		2.000	0	0	0	0	0	0
Proposed NPL		2.000	0	0	0	0	0	0
Delisted NPL		2.000	0	0	0	0	0	0
NPL LIENS		TP	NR	NR	NR	NR	NR	0
CERCLIS		1.500	0	0	0	0	0	0
CERC-NFRAP		1.500	0	0	0	0	0	0
LIENS 2		TP	NR	NR	NR	NR	NR	0
CORRACTS		2.000	0	0	0	0	2	2
RCRA-TSDF		1.500	0	0	0	0	0	0
RCRA-LQG		1.250	0	0	0	0	0	0
RCRA-SQG	X	1.250	0	0	0	0	0	0
RCRA-CESQG		1.250	0	0	0	0	1	1
RCRA-NonGen		1.250	0	0	0	1	1	2
US ENG CONTROLS		1.500	0	0	0	0	0	0
US INST CONTROL		1.500	0	0	0	0	0	0
ERNS	X	TP	NR	NR	NR	NR	NR	0
HMIRS		TP	NR	NR	NR	NR	NR	0
DOT OPS		TP	NR	NR	NR	NR	NR	0
US CDL		TP	NR	NR	NR	NR	NR	0
US BROWNFIELDS		1.500	0	0	0	0	0	0
DOD		2.000	0	0	0	0	0	0
FUDS		2.000	0	0	0	0	0	0
LUCIS		1.500	0	0	0	0	0	0
CONSENT		2.000	0	0	0	0	0	0
ROD		2.000	0	0	0	0	0	0
UMTRA		1.500	0	0	0	0	0	0
ODI		1.500	0	0	0	0	0	0
DEBRIS REGION 9		1.500	0	0	0	0	0	0
MINES		1.250	0	0	0	1	0	1
TRIS	X	TP	NR	NR	NR	NR	NR	0
TSCA		TP	NR	NR	NR	NR	NR	0
FTTS		TP	NR	NR	NR	NR	NR	0
HIST FTTS		TP	NR	NR	NR	NR	NR	0
SSTS		TP	NR	NR	NR	NR	NR	0
ICIS	X	TP	NR	NR	NR	NR	NR	0
PADS		TP	NR	NR	NR	NR	NR	0
MLTS		TP	NR	NR	NR	NR	NR	0
RADINFO		TP	NR	NR	NR	NR	NR	0
FINDS	X	TP	NR	NR	NR	NR	NR	0
RAATS		TP	NR	NR	NR	NR	NR	0
<b><u>STATE AND LOCAL RECORDS</u></b>								
KY SHWS	X	2.000	0	0	0	0	3	3
IN SHWS		2.000	0	0	0	0	0	0
KY SWF/LF	X	1.500	0	0	0	0	0	0
IN SWF/LF		1.500	0	0	0	0	0	0
KY HIST LF	X	1.500	0	0	0	0	0	0

## MAP FINDINGS SUMMARY

Database	Target Property	Search Distance (Miles)	< 1/8	1/8 - 1/4	1/4 - 1/2	1/2 - 1	> 1	Total Plotted
IN LUST		N/A	N/A	N/A	N/A	N/A	N/A	N/A
KY SB193		1.500	0	0	0	0	1	1
KY UST	X	1.250	0	0	0	2	1	3
IN UST		1.250	0	0	0	0	0	0
IN DEL SHWS		2.000	0	0	0	0	0	0
IN BULK		1.250	0	0	0	0	0	0
IN MANIFEST		1.250	0	0	0	0	0	0
IN SPILLS	X	TP	NR	NR	NR	NR	NR	0
KY ENG CONTROLS		1.500	0	0	0	0	0	0
KY INST CONTROL		1.500	0	0	0	0	0	0
IN AUL		1.500	0	0	0	0	0	0
KY VCP		1.500	0	0	0	0	0	0
IN VCP		1.500	0	0	0	0	0	0
KY DRYCLEANERS		1.250	0	0	0	0	0	0
IN DRYCLEANERS		1.250	0	0	0	0	0	0
IN BROWNFIELDS		1.500	0	0	0	0	0	0
KY BROWNFIELDS		1.500	0	0	0	0	0	0
KY CDL		TP	NR	NR	NR	NR	NR	0
KY NPDES	X	TP	NR	NR	NR	NR	NR	0
KY AIRS		TP	NR	NR	NR	NR	NR	0
IN AIRS		TP	NR	NR	NR	NR	NR	0
KY PSTEAF		1.500	0	0	0	0	1	1
KY LEAD		TP	NR	NR	NR	NR	NR	0

### TRIBAL RECORDS

INDIAN RESERV		2.000	0	0	0	0	0	0
INDIAN LUST		1.500	0	0	0	0	0	0
INDIAN UST		1.250	0	0	0	0	0	0
INDIAN VCP		1.500	0	0	0	0	0	0

### EDR PROPRIETARY RECORDS

Manufactured Gas Plants		2.000	0	0	0	0	0	0
-------------------------	--	-------	---	---	---	---	---	---

### NOTES:

TP = Target Property

NR = Not Requested at this Search Distance

Sites may be listed in more than one database

Map ID  
Direction  
Distance  
Elevation

MAP FINDINGS

Site

Database(s)

EDR ID Number  
EPA ID Number

**A1** LOUISVILLE GAS & ELECTRIC MILL CREEK  
**Target** 14660 DIXIE HWY  
**Property** LOUISVILLE, KY 40272

**RCRA-SQG** 1000881414  
**FINDS** KYD000827469

**Site 1 of 25 in cluster A**

**Actual:**  
**444 ft.**

**RCRA-SQG:**

Date form received by agency: 12/17/2007  
Facility name: LOUISVILLE GAS & ELECTRIC MILL CREEK  
Facility address: 14660 DIXIE HWY  
LOUISVILLE, KY 40272  
EPA ID: KYD000827469  
Mailing address: WEST MAIN STREET  
LOUISVILLE, KY 40202  
Contact: W. MICHAEL WINKLER  
Contact address: WEST MAIN STREET  
LOUISVILLE, KY 40202  
Contact country: US  
Contact telephone: (502) 627-2338  
Contact email: Not reported  
EPA Region: 04  
Land type: Private  
Classification: Small Small Quantity Generator  
Description: Handler: generates more than 100 and less than 1000 kg of hazardous waste during any calendar month and accumulates less than 6000 kg of hazardous waste at any time; or generates 100 kg or less of hazardous waste during any calendar month, and accumulates more than 1000 kg of hazardous waste at any time

**Owner/Operator Summary:**

Owner/operator name: LOUISVILLE GAS & ELECTRIC COMPANY  
Owner/operator address: WEST MAIN STREET  
LOUISVILLE, KY 40202  
Owner/operator country: US  
Owner/operator telephone: (502) 627-2338  
Legal status: Private  
Owner/Operator Type: Owner  
Owner/Op start date: 01/01/0001  
Owner/Op end date: Not reported

Owner/operator name: UNKNOWN  
Owner/operator address: Not reported  
Not reported  
Owner/operator country: US  
Owner/operator telephone: Not reported  
Legal status: Private  
Owner/Operator Type: Operator  
Owner/Op start date: 12/10/2002  
Owner/Op end date: Not reported

**Handler Activities Summary:**

U.S. importer of hazardous waste: No  
Mixed waste (haz. and radioactive): No  
Recycler of hazardous waste: No  
Transporter of hazardous waste: No  
Treater, storer or disposer of HW: No  
Underground injection activity: No  
On-site burner exemption: No

Map ID  
Direction  
Distance  
Elevation

MAP FINDINGS

Site

Database(s)

EDR ID Number  
EPA ID Number

**LOUISVILLE GAS & ELECTRIC MILL CREEK (Continued)**

**1000881414**

Furnace exemption: No  
Used oil fuel burner: Yes  
Used oil processor: No  
User oil refiner: No  
Used oil fuel marketer to burner: No  
Used oil Specification marketer: No  
Used oil transfer facility: No  
Used oil transporter: No  
Off-site waste receiver: Commercial status unknown

Historical Generators:

Date form received by agency: 11/14/2007  
Facility name: LOUISVILLE GAS & ELECTRIC MILL CREEK  
Classification: Large Quantity Generator

Date form received by agency: 11/26/2006  
Facility name: LOUISVILLE GAS & ELECTRIC MILL CREEK  
Classification: Small Quantity Generator

Date form received by agency: 12/02/2005  
Facility name: LOUISVILLE GAS & ELECTRIC MILL CREEK  
Classification: Small Quantity Generator

Date form received by agency: 12/15/2004  
Facility name: LOUISVILLE GAS & ELECTRIC MILL CREEK  
Classification: Small Quantity Generator

Date form received by agency: 12/12/2003  
Facility name: LOUISVILLE GAS & ELECTRIC MILL CREEK  
Classification: Small Quantity Generator

Date form received by agency: 12/10/2002  
Facility name: LOUISVILLE GAS & ELECTRIC MILL CREEK  
Classification: Small Quantity Generator

Date form received by agency: 12/28/2001  
Facility name: LOUISVILLE GAS & ELECTRIC MILL CREEK  
Classification: Small Quantity Generator

Date form received by agency: 12/15/2000  
Facility name: LOUISVILLE GAS & ELECTRIC MILL CREEK  
Classification: Small Quantity Generator

Date form received by agency: 12/13/1999  
Facility name: LOUISVILLE GAS & ELECTRIC MILL CREEK  
Classification: Small Quantity Generator

Date form received by agency: 03/01/1994  
Facility name: LOUISVILLE GAS & ELECTRIC MILL CREEK  
Site name: LOUISVILLE G&E CO MILL CREEK GEN STA  
Classification: Large Quantity Generator

Date form received by agency: 03/01/1992  
Facility name: LOUISVILLE GAS & ELECTRIC MILL CREEK  
Site name: LOUISVILLE G&E CO MILL CREEK GEN STA  
Classification: Large Quantity Generator

Map ID  
Direction  
Distance  
Elevation

MAP FINDINGS

Site

Database(s)

EDR ID Number  
EPA ID Number

**LOUISVILLE GAS & ELECTRIC MILL CREEK (Continued)**

**1000881414**

Date form received by agency: 02/15/1990  
Facility name: LOUISVILLE GAS & ELECTRIC MILL CREEK  
Site name: LOUISVILLE G&E CO MILL CREEK GE  
Classification: Large Quantity Generator

**Hazardous Waste Summary:**

Waste code: D001  
Waste name: IGNITABLE HAZARDOUS WASTES ARE THOSE WASTES WHICH HAVE A FLASHPOINT OF LESS THAN 140 DEGREES FAHRENHEIT AS DETERMINED BY A PENSKEY-MARTENS CLOSED CUP FLASH POINT TESTER. ANOTHER METHOD OF DETERMINING THE FLASH POINT OF A WASTE IS TO REVIEW THE MATERIAL SAFETY DATA SHEET, WHICH CAN BE OBTAINED FROM THE MANUFACTURER OR DISTRIBUTOR OF THE MATERIAL. LACQUER THINNER IS AN EXAMPLE OF A COMMONLY USED SOLVENT WHICH WOULD BE CONSIDERED AS IGNITABLE HAZARDOUS WASTE.

Waste code: D006  
Waste name: CADMIUM

Waste code: D008  
Waste name: LEAD

Waste code: D009  
Waste name: MERCURY

Waste code: D018  
Waste name: BENZENE

Waste code: D035  
Waste name: METHYL ETHYL KETONE

Waste code: F001  
Waste name: THE FOLLOWING SPENT HALOGENATED SOLVENTS USED IN DEGREASING: TETRACHLOROETHYLENE, TRICHLOROETHYLENE, METHYLENE CHLORIDE, 1,1,1-TRICHLOROETHANE, CARBON TETRACHLORIDE, AND CHLORINATED FLUOROCARBONS; ALL SPENT SOLVENT MIXTURES/BLENDS USED IN DEGREASING CONTAINING, BEFORE USE, A TOTAL OF TEN PERCENT OR MORE (BY VOLUME) OF ONE OR MORE OF THE ABOVE HALOGENATED SOLVENTS OR THOSE SOLVENTS LISTED IN F002, F004, AND F005, AND STILL BOTTOMS FROM THE RECOVERY OF THESE SPENT SOLVENTS AND SPENT SOLVENT MIXTURES.

Waste code: F003  
Waste name: THE FOLLOWING SPENT NON-HALOGENATED SOLVENTS: XYLENE, ACETONE, ETHYL ACETATE, ETHYL BENZENE, ETHYL ETHER, METHYL ISOBUTYL KETONE, N-BUTYL ALCOHOL, CYCLOHEXANONE, AND METHANOL; ALL SPENT SOLVENT MIXTURES/BLENDS CONTAINING, BEFORE USE, ONLY THE ABOVE SPENT NON-HALOGENATED SOLVENTS; AND ALL SPENT SOLVENT MIXTURES/BLENDS CONTAINING, BEFORE USE, ONE OR MORE OF THE ABOVE NON-HALOGENATED SOLVENTS, AND, A TOTAL OF TEN PERCENT OR MORE (BY VOLUME) OF ONE OR MORE OF THOSE SOLVENTS LISTED IN F001, F002, F004, AND F005, AND STILL BOTTOMS FROM THE RECOVERY OF THESE SPENT SOLVENTS AND SPENT SOLVENT MIXTURES.

**Facility Has Received Notices of Violations:**

Regulation violated: SR - 32:030 sec 5  
Area of violation: Generators - Pre-transport  
Date violation determined: 09/20/2000



Map ID  
Direction  
Distance  
Elevation · Site

MAP FINDINGS

Database(s) EDR ID Number  
EPA ID Number

**LOUISVILLE GAS & ELECTRIC MILL CREEK (Continued)**

**1000881414**

Date achieved compliance: 09/27/2000  
Violation lead agency: State  
Enforcement action: WRITTEN INFORMAL  
Enforcement action date: 09/22/2000  
Enf. disposition status: Not reported  
Enf. disp. status date: Not reported  
Enforcement lead agency: State  
Proposed penalty amount: Not reported  
Final penalty amount: Not reported  
Paid penalty amount: Not reported

Regulation violated: SR - 32:030 sec 5  
Area of violation: Generators - Pre-transport  
Date violation determined: 09/20/2000  
Date achieved compliance: 09/20/2000  
Violation lead agency: State  
Enforcement action: WRITTEN INFORMAL  
Enforcement action date: 09/22/2000  
Enf. disposition status: Not reported  
Enf. disp. status date: Not reported  
Enforcement lead agency: State  
Proposed penalty amount: Not reported  
Final penalty amount: Not reported  
Paid penalty amount: Not reported

**Evaluation Action Summary:**

Evaluation date: 01/31/2008  
Evaluation: NON-FINANCIAL RECORD REVIEW  
Area of violation: Not reported  
Date achieved compliance: Not reported  
Evaluation lead agency: State

Evaluation date: 09/04/2007  
Evaluation: COMPLIANCE EVALUATION INSPECTION ON-SITE  
Area of violation: Not reported  
Date achieved compliance: Not reported  
Evaluation lead agency: State

Evaluation date: 10/17/2000  
Evaluation: COMPLIANCE SCHEDULE EVALUATION  
Area of violation: Not reported  
Date achieved compliance: Not reported  
Evaluation lead agency: State

Evaluation date: 09/20/2000  
Evaluation: COMPLIANCE EVALUATION INSPECTION ON-SITE  
Area of violation: Generators - Pre-transport  
Date achieved compliance: 09/20/2000  
Evaluation lead agency: State

Evaluation date: 09/20/2000  
Evaluation: COMPLIANCE EVALUATION INSPECTION ON-SITE  
Area of violation: Generators - Pre-transport  
Date achieved compliance: 09/27/2000  
Evaluation lead agency: State

Evaluation date: 02/10/1995

Map ID  
Direction  
Distance  
Elevation

MAP FINDINGS

Site

Database(s)

EDR ID Number  
EPA ID Number

**LOUISVILLE GAS & ELECTRIC MILL CREEK (Continued)**

**1000881414**

Evaluation: NON-FINANCIAL RECORD REVIEW  
Area of violation: Not reported  
Date achieved compliance: Not reported  
Evaluation lead agency: State

Evaluation date: 04/09/1992  
Evaluation: COMPLIANCE SCHEDULE EVALUATION  
Area of violation: Not reported  
Date achieved compliance: Not reported  
Evaluation lead agency: State

Evaluation date: 03/24/1992  
Evaluation: NON-FINANCIAL RECORD REVIEW  
Area of violation: Not reported  
Date achieved compliance: Not reported  
Evaluation lead agency: State

Evaluation date: 09/21/1990  
Evaluation: NON-FINANCIAL RECORD REVIEW  
Area of violation: Not reported  
Date achieved compliance: Not reported  
Evaluation lead agency: State

**FINDS:**

Other Pertinent Environmental Activity Identified at Site

Not reported

AFS (Aerometric Information Retrieval System (AIRS) Facility Subsystem) replaces the former Compliance Data System (CDS), the National Emission Data System (NEDS), and the Storage and Retrieval of Aerometric Data (SAROAD). AIRS is the national repository for information concerning airborne pollution in the United States. AFS is used to track emissions and compliance data from industrial plants. AFS data are utilized by states to prepare State Implementation Plans to comply with regulatory programs and by EPA as an input for the estimation of total national emissions. AFS is undergoing a major redesign to support facility operating permits required under Title V of the Clean Air Act.

CAMDBS (Clean Air Markets Division Business System) is a national information system that supports the implementation of market-based air pollution control programs administered by the Clean Air Markets Division, within the Office of Air and Radiation. These programs include the Acid Rain Program, established by Title IV of the Clean Air Act Amendments of 1990, and regional programs designed reduce the transport of ozone. These emissions trading programs allows regulated facilities (primarily electric utilities) to adopt the most cost-effective strategies to reduce emissions at their units. Units that reduce their emissions below the number of allowances they hold -- each allowance is equivalent to one ton of sulfur dioxide or nitrogen oxides -- may trade allowances with other units in their system, sell them to other utilities on the open market or through EPA auctions, or bank them to cover emissions in future years. CAMDBS functions include registering responsible officials, establishing allowance accounts, reporting hourly emissions data, and transferring allowances between accounts.

Map ID  
Direction  
Distance  
Elevation

MAP FINDINGS

Site

Database(s)

EDR ID Number  
EPA ID Number

**LOUISVILLE GAS & ELECTRIC MILL CREEK (Continued)**

**1000881414**

NCDB (National Compliance Data Base) supports implementation of the Federal Insecticide, Fungicide, and Rodenticide Act (FIFRA) and the Toxic Substances Control Act (TSCA). The system tracks inspections in regions and states with cooperative agreements, enforcement actions, and settlements.

TRIS (Toxics Release Inventory System) contains information from facilities on the amounts of over 300 listed toxic chemicals that these facilities release directly to air, water, land, or that are transported off-site.

The NEI (National Emissions Inventory) database contains information on stationary and mobile sources that emit criteria air pollutants and their precursors, as well as hazardous air pollutants (HAPs).

RCRAInfo is a national information system that supports the Resource Conservation and Recovery Act (RCRA) program through the tracking of events and activities related to facilities that generate, transport, and treat, store, or dispose of hazardous waste. RCRAInfo allows RCRA program staff to track the notification, permit, compliance, and corrective action activities required under RCRA.

ICIS (Integrated Compliance Information System) is the Integrated Compliance Information System and provides a database that, when complete, will contain integrated Enforcement and Compliance information across most of EPA's programs. The vision for ICIS is to replace EPA's independent databases that contain Enforcement data with a single repository for that information. Currently, ICIS contains all Federal Administrative and Judicial enforcement actions. This information is maintained in ICIS by EPA in the Regional offices and its Headquarters. A future release of ICIS will replace the Permit Compliance System (PCS) which supports the NPDES and will integrate that information with Federal actions already in the system. ICIS also has the capability to track other activities occurring in the Region that support Compliance and Enforcement programs. These include; Incident Tracking, Compliance Assistance, and Compliance Monitoring.

PCS (Permit Compliance System) is a computerized management information system that contains data on National Pollutant Discharge Elimination System (NPDES) permit holding facilities. PCS tracks the permit, compliance, and enforcement status of NPDES facilities.

**A2**

**Target** 14660 DIXIE HWY  
**Property** LOUISVILLE, KY

**IN SPILLS** S108089706  
N/A

**Site 2 of 25 in cluster A**

**Actual:**  
444 ft.

**SPILL:**  
Facility ID: 200605198  
Incident Date: 5/20/2006 20:00  
Report Date: 5/20/2006 20:54  
Material: N/A  
Spill Source: Trans - Truck  
Recovered Amount: Not reported  
Recovered Units: Not reported  
Spilled Amount: Not reported

Map ID  
 Direction  
 Distance  
 Elevation

MAP FINDINGS

Site

Database(s)

EDR ID Number  
 EPA ID Number

(Continued)

S108089706

Spilled Units: Not reported  
 Contained: Not reported  
 Water Affected: Not reported  
 Spill Type: Other  
 Area Affected: N/A  
 Fish Killed: Not reported  
 Wtr Supply Affctd: No  
 Public Intake: Not reported

**A3** 14660 DIXIE HIGHWAY  
 Target 14660 DIXIE HIGHWAY  
 Property LOUISVILLE, KY 40272

ERNS 92266267  
 N/A

Site 3 of 25 in cluster A

Actual: 444 ft. [Click this hyperlink](#) while viewing on your computer to access additional ERNS detail in the EDR Site Report.

**A4** MILL CREEK STATION 14660 DIXIE HIGHWAY  
 Target MILL CREEK STATION 14660 DIXIE HIGHWAY  
 Property LOUISVILLE, KY 40272

ERNS 98456853  
 N/A

Site 4 of 25 in cluster A

Actual: 444 ft. [Click this hyperlink](#) while viewing on your computer to access additional ERNS detail in the EDR Site Report.

**A5** MILL CREEK GENERATING STATION  
 Target 14660 DIXIE HWY  
 Property LOUISVILLE, KY 40272

KY NPDES S108082513  
 N/A

Site 5 of 25 in cluster A

Actual: 444 ft. KY NPDES:  
 KY DES #: KYR104694  
 Facility Addr 2: Not reported  
 Facility Status: ACTIVE  
 Inactive Date: Not reported  
 Design Capacity: Not reported  
 Fee Category: Not reported  
 SIC Code: 8741  
 Lat/Long: +3802380 / -08554090  
 Lat/Long Method: A  
 USGS Hydrologic Basin Code: 05140102  
 Facility Stream Segment: Not reported  
 Facility Mileage Indicator: Not reported  
 Basin Code: Not reported  
 Basin Code Description: Not reported  
 DMR Contact: CARYL M PFEIFFER  
 Mailing Address: LG&E ENERGY  
 Mailing Address 2: PO BOX 32010 220 W MAIN ST  
 Mailing City,St,Zip: LOUISVILLE, KY 40232  
 Permit Issued: 9/13/2002  
 Permit Expires: 9/30/2007  
 SIC Code Description: MANAGEMENT SERVICES  
 Reveiving Waters: OHIO RIVER

Map ID  
Direction  
Distance  
Elevation

MAP FINDINGS

Site

Database(s)

EDR ID Number  
EPA ID Number

**MILL CREEK GENERATING STATION (Continued)**

**S108082513**

Major/Minor: MINOR

**A6  
Target  
Property**

**LOUISVILLE GAS & ELECTRIC - MILL CREEK STATION  
14660 DIXIE HWY  
LOUISVILLE, KY 40272**

**KY SHWS U000206699  
KY SWF/LF N/A  
KY UST**

**Site 6 of 25 in cluster A**

**Actual:  
444 ft.**

**SHWS:**  
**Status:** Closed  
Longitude: -85.907333  
Latitude: 38.054944  
Facility Address 2: Not reported  
Subject Item County: Jefferson  
Sub Item Longitude: 38.25417  
Subject Item Address: 220 WEST MAIN STREET  
Subject Item Address2: Box 32016  
Subject Item City,St,Zip: Louisville, KY 40232  
Facility Group: 1  
Regulatory Desc: Petroleum Cleanup  
Closure Option: Option A No Action Necessary  
Side SG: 31139  
Closure Date: 02/22/1999  
Description: LG & E (Closed: No Action Necessary)

**LF:**  
Facility ID: 2122  
Status: Inactive  
Facility Type: Bioremediation Recycler-Petro-SW-RPBR  
  
Facility ID: 2122  
Status: Active  
Facility Type: Special Waste Landfill-Coal

**UST:**  
Sequence Id: 4653056  
Facility ID: 2122  
Subject Item Id: 1  
**Tank Status:** Verified Removal  
Inert Material Code: Not reported  
Tank Material: Single Wall Steel  
Tank External Protection: None  
Tank Internal Protection: Unknown  
Tank Overfill Protection: Unknown  
Pipe Material: Single Wall Steel  
Pipe External Protection: Unknown  
Pipe Type: Unknown  
Pipe Release Detection: Unknown  
Pipe Rel Detect Suc Code: UNK  
Pipe Leak Detect Code: NON  
Installation Date: 1/1/1970 12:00:00 AM  
Closed In Place Date: Not reported  
Relined Date: Not reported  
Last Contained Date: Not reported  
Closed in Place Date: Not reported  
Removed Date: 4/29/1991 12:00:00 AM  
Change in Service Date: Not reported

Map ID  
Direction  
Distance  
Elevation

MAP FINDINGS

Site

Database(s) EDR ID Number  
EPA ID Number

LOUISVILLE GAS & ELECTRIC - MILL CREEK STATION (Continued)

U000206699

Tank Pit Num: Not reported  
Compartment Num: 1  
Tank Substance Code: GAS  
Capacity in Gallons: 8000  
Tank Manufctr Code: Not reported  
Pipe Manufctr Code: Not reported  
Last Tank Test Date: Not reported  
Last Pipe Test Date: Not reported  
Lining Insp Date: Not reported  
Last Cp Test Date: Not reported  
Added To Flex Date: Not reported  
Added To Piping Date: Not reported  
Added To Tank Date: Not reported  
Piping Installation Date: Not reported  
Owner Name: Louisville Gas & Electric Co  
Owner Address: 220 W Main St  
Owener City,St,Zip: Louisville, KY 40232  
Owner Phone: 502-627-2997  
Latitude: 85 54 26.4  
Longitude: 38 3 17.8  
Subject Item Category Code: STOR  
Internal Document ID: 0

Sequence Id: 4653056  
Facility ID: 2122  
Subject Item Id: 6  
**Tank Status: Verified Removal**  
Inert Material Code: Not reported  
Tank Material: Fiberglass Reinforced Plastic  
Tank External Protection: None  
Tank Internal Protection: Interior Lining N/A  
Tank Overfill Protection: Unknown  
Pipe Material: Single Wall Steel  
Pipe External Protection: Unknown  
Pipe Type: Unknown  
Pipe Release Detection: Unknown  
Pipe Rel Detect Suc Code: UNK  
Pipe Leak Detect Code: NON  
Installation Date: 1/1/1985 12:00:00 AM  
Closed In Place Date: Not reported  
Relined Date: Not reported  
Last Contained Date: Not reported  
Closed in Place Date: Not reported  
Removed Date: 4/29/1991 12:00:00 AM  
Change in Service Date: Not reported  
Tank Pit Num: Not reported  
Compartment Num: 1  
Tank Substance Code: DSL  
Capacity in Gallons: 10000  
Tank Manufctr Code: Not reported  
Pipe Manufctr Code: Not reported  
Last Tank Test Date: Not reported  
Last Pipe Test Date: Not reported  
Lining Insp Date: Not reported  
Last Cp Test Date: Not reported  
Added To Flex Date: Not reported  
Added To Piping Date: Not reported

Map ID  
Direction  
Distance  
Elevation

MAP FINDINGS

Site

Database(s) EDR ID Number  
EPA ID Number

LOUISVILLE GAS & ELECTRIC - MILL CREEK STATION (Continued)

U000206699

Added To Tank Date: Not reported  
Piping Installation Date: Not reported  
Owner Name: Louisville Gas & Electric Co  
Owner Address: 220 W Main St  
Owner City,St,Zip: Louisville, KY 40232  
Owner Phone: 502-627-2997  
Latitude: 85 54 26.4  
Longitude: 38 3 17.8  
Subject Item Category Code: STOR  
Internal Document ID: 0

Sequence Id: 4653056  
Facility ID: 2122  
Subject Item Id: 7  
**Tank Status: Exempt Tank**  
Inert Material Code: Not reported  
Tank Material: Single Wall Steel  
Tank External Protection: None  
Tank Internal Protection: Unknown  
Tank Overfill Protection: Unknown  
Pipe Material: Unknown  
Pipe External Protection: Unknown  
Pipe Type: Unknown  
Pipe Release Detection: Unknown  
Pipe Rel Detect Suc Code: UNK  
Pipe Leak Detect Code: NON  
Installation Date: 1/1/1972 12:00:00 AM  
Closed In Place Date: Not reported  
Relined Date: Not reported  
Last Contained Date: Not reported  
Closed in Place Date: Not reported  
Removed Date: Not reported  
Change in Service Date: Not reported  
Tank Pit Num: Not reported  
Compartment Num: 1  
Tank Substance Code: HAZ  
Capacity in Gallons: 6000  
Tank Manufctr Code: Not reported  
Pipe Manufctr Code: Not reported  
Last Tank Test Date: Not reported  
Last Pipe Test Date: Not reported  
Lining Insp Date: Not reported  
Last Cp Test Date: Not reported  
Added To Flex Date: Not reported  
Added To Piping Date: Not reported  
Added To Tank Date: Not reported  
Piping Installation Date: Not reported  
Owner Name: Louisville Gas & Electric Co  
Owner Address: 220 W Main St  
Owner City,St,Zip: Louisville, KY 40232  
Owner Phone: 502-627-2997  
Latitude: 85 54 26.4  
Longitude: 38 3 17.8  
Subject Item Category Code: STOR  
Internal Document ID: 0

Sequence Id: 4653056

Map ID  
Direction  
Distance  
Elevation

MAP FINDINGS

Site

Database(s) EDR ID Number  
EPA ID Number

LOUISVILLE GAS & ELECTRIC - MILL CREEK STATION (Continued)

U000206699

Facility ID: 2122  
Subject Item Id: 2  
**Tank Status:** Verified Removal  
Inert Material Code: Not reported  
Tank Material: Single Wall Steel  
Tank External Protection: None  
Tank Internal Protection: Unknown  
Tank Overfill Protection: Unknown  
Pipe Material: Single Wall Steel  
Pipe External Protection: Unknown  
Pipe Type: Unknown  
Pipe Release Detection: Unknown  
Pipe Rel Detect Suc Code: UNK  
Pipe Leak Detect Code: NON  
Installation Date: 1/1/1970 12:00:00 AM  
Closed In Place Date: Not reported  
Relined Date: Not reported  
Last Contained Date: Not reported  
Closed in Place Date: Not reported  
Removed Date: 4/29/1991 12:00:00 AM  
Change in Service Date: Not reported  
Tank Pit Num: Not reported  
Compartment Num: 1  
Tank Substance Code: GAS  
Capacity in Gallons: 8000  
Tank Manufctr Code: Not reported  
Pipe Manufctr Code: Not reported  
Last Tank Test Date: Not reported  
Last Pipe Test Date: Not reported  
Lining Insp Date: Not reported  
Last Cp Test Date: Not reported  
Added To Flex Date: Not reported  
Added To Piping Date: Not reported  
Added To Tank Date: Not reported  
Piping Installation Date: Not reported  
Owner Name: Louisville Gas & Electric Co  
Owner Address: 220 W Main St  
Owner City,St,Zip: Louisville, KY 40232  
Owner Phone: 502-627-2997  
Latitude: 85 54 26.4  
Longitude: 38 3 17.8  
Subject Item Category Code: STOR  
Internal Document ID: 0

Sequence Id: 4653056  
Facility ID: 2122  
Subject Item Id: 8  
**Tank Status:** Exempt Tank  
Inert Material Code: Not reported  
Tank Material: Single Wall Steel  
Tank External Protection: None  
Tank Internal Protection: Unknown  
Tank Overfill Protection: Unknown  
Pipe Material: Unknown  
Pipe External Protection: Unknown  
Pipe Type: Unknown  
Pipe Release Detection: Unknown



Map ID  
Direction  
Distance  
Elevation

MAP FINDINGS

Site

Database(s)

EDR ID Number  
EPA ID Number

LOUISVILLE GAS & ELECTRIC - MILL CREEK STATION (Continued)

U000206699

Pipe Rel Detect Suc Code: UNK  
Pipe Leak Detect Code: NON  
Installation Date: 1/1/1972 12:00:00 AM  
Closed In Place Date: Not reported  
Relined Date: Not reported  
Last Contained Date: Not reported  
Closed in Place Date: Not reported  
Removed Date: Not reported  
Change in Service Date: Not reported  
Tank Pit Num: Not reported  
Compartment Num: 1  
Tank Substance Code: HAZ  
Capacity in Gallons: 6000  
Tank Manufctr Code: Not reported  
Pipe Manufctr Code: Not reported  
Last Tank Test Date: Not reported  
Last Pipe Test Date: Not reported  
Lining Insp Date: Not reported  
Last Cp Test Date: Not reported  
Added To Flex Date: Not reported  
Added To Piping Date: Not reported  
Added To Tank Date: Not reported  
Piping Installation Date: Not reported  
Owner Name: Louisville Gas & Electric Co  
Owner Address: 220 W Main St  
Owener City,St,Zip: Louisville, KY 40232  
Owner Phone: 502-627-2997  
Latitude: 85 54 26.4  
Longitude: 38 3 17.8  
Subject Item Category Code: STOR  
Internal Document ID: 0

Sequence Id: 4653056  
Facility ID: 2122  
Subject Item Id: 3  
**Tank Status: Verified Removal**  
Inert Material Code: Not reported  
Tank Material: Single Wall Steel  
Tank External Protection: None  
Tank Internal Protection: Unknown  
Tank Overfill Protection: Unknown  
Pipe Material: Single Wall Steel  
Pipe External Protection: Unknown  
Pipe Type: Unknown  
Pipe Release Detection: Unknown  
Pipe Rel Detect Suc Code: UNK  
Pipe Leak Detect Code: NON  
Installation Date: 1/1/1970 12:00:00 AM  
Closed In Place Date: Not reported  
Relined Date: Not reported  
Last Contained Date: Not reported  
Closed in Place Date: Not reported  
Removed Date: 4/29/1991 12:00:00 AM  
Change in Service Date: Not reported  
Tank Pit Num: Not reported  
Compartment Num: 1  
Tank Substance Code: DSL

Map ID  
Direction  
Distance  
Elevation

MAP FINDINGS

Site

Database(s)

EDR ID Number  
EPA ID Number

LOUISVILLE GAS & ELECTRIC - MILL CREEK STATION (Continued)

U000206699

Capacity in Gallons: 10000  
Tank Manufctr Code: Not reported  
Pipe Manufctr Code: Not reported  
Last Tank Test Date: Not reported  
Last Pipe Test Date: Not reported  
Lining Insp Date: Not reported  
Last Cp Test Date: Not reported  
Added To Flex Date: Not reported  
Added To Piping Date: Not reported  
Added To Tank Date: Not reported  
Piping Installation Date: Not reported  
Owner Name: Louisville Gas & Electric Co  
Owner Address: 220 W Main St  
Owner City,St,Zip: Louisville, KY 40232  
Owner Phone: 502-627-2997  
Latitude: 85 54 26.4  
Longitude: 38 3 17.8  
Subject Item Category Code: STOR  
Internal Document ID: 0

Sequence Id: 4653056  
Facility ID: 2122  
Subject Item Id: 4  
**Tank Status: Verified Removal**  
Inert Material Code: Not reported  
Tank Material: Single Wall Steel  
Tank External Protection: None  
Tank Internal Protection: Unknown  
Tank Overfill Protection: Unknown  
Pipe Material: Single Wall Steel  
Pipe External Protection: Unknown  
Pipe Type: Unknown  
Pipe Release Detection: Unknown  
Pipe Rel Detect Suc Code: UNK  
Pipe Leak Detect Code: NON  
Installation Date: 1/1/1970 12:00:00 AM  
Closed In Place Date: Not reported  
Relined Date: Not reported  
Last Contained Date: Not reported  
Closed in Place Date: Not reported  
Removed Date: 4/29/1991 12:00:00 AM  
Change in Service Date: Not reported  
Tank Pit Num: Not reported  
Compartment Num: 1  
Tank Substance Code: DSL  
Capacity in Gallons: 15000  
Tank Manufctr Code: Not reported  
Pipe Manufctr Code: Not reported  
Last Tank Test Date: Not reported  
Last Pipe Test Date: Not reported  
Lining Insp Date: Not reported  
Last Cp Test Date: Not reported  
Added To Flex Date: Not reported  
Added To Piping Date: Not reported  
Added To Tank Date: Not reported  
Piping Installation Date: Not reported  
Owner Name: Louisville Gas & Electric Co

Map ID  
Direction  
Distance  
Elevation

MAP FINDINGS

Site

Database(s) EDR ID Number  
EPA ID Number

LOUISVILLE GAS & ELECTRIC - MILL CREEK STATION (Continued)

U000206699

Owner Address: 220 W Main St  
Owner City,St,Zip: Louisville, KY 40232  
Owner Phone: 502-627-2997  
Latitude: 85 54 26.4  
Longitude: 38 3 17.8  
Subject Item Category Code: STOR  
Internal Document ID: 0

Sequence Id: 4653056  
Facility ID: 2122  
Subject Item Id: 12  
**Tank Status: Exempt Tank**  
Inert Material Code: Not reported  
Tank Material: Single Wall Steel  
Tank External Protection: None  
Tank Internal Protection: Unknown  
Tank Overfill Protection: Unknown  
Pipe Material: Unknown  
Pipe External Protection: Unknown  
Pipe Type: Unknown  
Pipe Release Detection: Unknown  
Pipe Rel Detect Suc Code: UNK  
Pipe Leak Detect Code: NON  
Installation Date: 1/1/1972 12:00:00 AM  
Closed In Place Date: Not reported  
Relined Date: Not reported  
Last Contained Date: Not reported  
Closed in Place Date: Not reported  
Removed Date: Not reported  
Change in Service Date: Not reported  
Tank Pit Num: Not reported  
Compartment Num: 1  
Tank Substance Code: HAZ  
Capacity in Gallons: 1300  
Tank Manufctr Code: Not reported  
Pipe Manufctr Code: Not reported  
Last Tank Test Date: Not reported  
Last Pipe Test Date: Not reported  
Lining Insp Date: Not reported  
Last Cp Test Date: Not reported  
Added To Flex Date: Not reported  
Added To Piping Date: Not reported  
Added To Tank Date: Not reported  
Piping Installation Date: Not reported  
Owner Name: Louisville Gas & Electric Co  
Owner Address: 220 W Main St  
Owner City,St,Zip: Louisville, KY 40232  
Owner Phone: 502-627-2997  
Latitude: 85 54 26.4  
Longitude: 38 3 17.8  
Subject Item Category Code: STOR  
Internal Document ID: 0

Sequence Id: 4653056  
Facility ID: 2122  
Subject Item Id: 10  
**Tank Status: Exempt Tank**

Map ID  
Direction  
Distance  
Elevation

MAP FINDINGS

Site

Database(s)

EDR ID Number  
EPA ID Number

LOUISVILLE GAS & ELECTRIC - MILL CREEK STATION (Continued)

U000206699

Inert Material Code: Not reported  
Tank Material: Single Wall Steel  
Tank External Protection: None  
Tank Internal Protection: Unknown  
Tank Overfill Protection: Unknown  
Pipe Material: Unknown  
Pipe External Protection: Unknown  
Pipe Type: Unknown  
Pipe Release Detection: Unknown  
Pipe Rel Detect Suc Code: UNK  
Pipe Leak Detect Code: NON  
Installation Date: 1/1/1972 12:00:00 AM  
Closed In Place Date: Not reported  
Relined Date: Not reported  
Last Contained Date: Not reported  
Closed in Place Date: Not reported  
Removed Date: Not reported  
Change in Service Date: Not reported  
Tank Pit Num: Not reported  
Compartment Num: 1  
Tank Substance Code: HAZ  
Capacity in Gallons: 7500  
Tank Manufctr Code: Not reported  
Pipe Manufctr Code: Not reported  
Last Tank Test Date: Not reported  
Last Pipe Test Date: Not reported  
Lining Insp Date: Not reported  
Last Cp Test Date: Not reported  
Added To Flex Date: Not reported  
Added To Piping Date: Not reported  
Added To Tank Date: Not reported  
Piping Installation Date: Not reported  
Owner Name: Louisville Gas & Electric Co  
Owner Address: 220 W Main St  
Owner City,St,Zip: Louisville, KY 40232  
Owner Phone: 502-627-2997  
Latitude: 85 54 26.4  
Longitude: 38 3 17.8  
Subject Item Category Code: STOR  
Internal Document ID: 0

Sequence Id: 4653056  
Facility ID: 2122  
Subject Item Id: 11  
**Tank Status: Exempt Tank**  
Inert Material Code: Not reported  
Tank Material: Single Wall Steel  
Tank External Protection: None  
Tank Internal Protection: Unknown  
Tank Overfill Protection: Unknown  
Pipe Material: Unknown  
Pipe External Protection: Unknown  
Pipe Type: Unknown  
Pipe Release Detection: Unknown  
Pipe Rel Detect Suc Code: UNK  
Pipe Leak Detect Code: NON  
Installation Date: 1/1/1972 12:00:00 AM

Map ID  
Direction  
Distance  
Elevation

MAP FINDINGS

Site

Database(s)

EDR ID Number  
EPA ID Number

LOUISVILLE GAS & ELECTRIC - MILL CREEK STATION (Continued)

U000206699

Closed In Place Date: Not reported  
Relined Date: Not reported  
Last Contained Date: Not reported  
Closed in Place Date: Not reported  
Removed Date: Not reported  
Change in Service Date: Not reported  
Tank Pit Num: Not reported  
Compartment Num: 1  
Tank Substance Code: HAZ  
Capacity in Gallons: 320  
Tank Manufctr Code: Not reported  
Pipe Manufctr Code: Not reported  
Last Tank Test Date: Not reported  
Last Pipe Test Date: Not reported  
Lining Insp Date: Not reported  
Last Cp Test Date: Not reported  
Added To Flex Date: Not reported  
Added To Piping Date: Not reported  
Added To Tank Date: Not reported  
Piping Installation Date: Not reported  
Owner Name: Louisville Gas & Electric Co  
Owner Address: 220 W Main St  
Owner City,St,Zip: Louisville, KY 40232  
Owner Phone: 502-627-2997  
Latitude: 85 54 26.4  
Longitude: 38 3 17.8  
Subject Item Category Code: STOR  
Internal Document ID: 0

Sequence Id: 4653056  
Facility ID: 2122  
Subject Item Id: 5  
**Tank Status: Verified Removal**  
Inert Material Code: Not reported  
Tank Material: Single Wall Steel  
Tank External Protection: None  
Tank Internal Protection: Unknown  
Tank Overfill Protection: Unknown  
Pipe Material: Single Wall Steel  
Pipe External Protection: Unknown  
Pipe Type: Unknown  
Pipe Release Detection: Unknown  
Pipe Rel Detect Suc Code: UNK  
Pipe Leak Detect Code: NON  
Installation Date: 1/1/1970 12:00:00 AM  
Closed In Place Date: Not reported  
Relined Date: Not reported  
Last Contained Date: Not reported  
Closed in Place Date: Not reported  
Removed Date: 4/29/1991 12:00:00 AM  
Change in Service Date: Not reported  
Tank Pit Num: Not reported  
Compartment Num: 1  
Tank Substance Code: OIL  
Capacity in Gallons: 1000  
Tank Manufctr Code: Not reported  
Pipe Manufctr Code: Not reported

Map ID  
Direction  
Distance  
Elevation

MAP FINDINGS

Site

Database(s)

EDR ID Number  
EPA ID Number

LOUISVILLE GAS & ELECTRIC - MILL CREEK STATION (Continued)

U000206699

Last Tank Test Date: Not reported  
Last Pipe Test Date: Not reported  
Lining Insp Date: Not reported  
Last Cp Test Date: Not reported  
Added To Flex Date: Not reported  
Added To Piping Date: Not reported  
Added To Tank Date: Not reported  
Piping Installation Date: Not reported  
Owner Name: Louisville Gas & Electric Co  
Owner Address: 220 W Main St  
Owner City,St,Zip: Louisville, KY 40232  
Owner Phone: 502-627-2997  
Latitude: 85 54 26.4  
Longitude: 38 3 17.8  
Subject Item Category Code: STOR  
Internal Document ID: 0

Sequence Id: 4653056  
Facility ID: 2122  
Subject Item Id: 9  
**Tank Status:** Exempt Tank  
Inert Material Code: Not reported  
Tank Material: Single Wall Steel  
Tank External Protection: None  
Tank Internal Protection: Unknown  
Tank Overfill Protection: Unknown  
Pipe Material: Unknown  
Pipe External Protection: Unknown  
Pipe Type: Unknown  
Pipe Release Detection: Unknown  
Pipe Rel Detect Suc Code: UNK  
Pipe Leak Detect Code: NON  
Installation Date: 1/1/1972 12:00:00 AM  
Closed In Place Date: Not reported  
Relined Date: Not reported  
Last Contained Date: Not reported  
Closed in Place Date: Not reported  
Removed Date: Not reported  
Change in Service Date: Not reported  
Tank Pit Num: Not reported  
Compartment Num: 1  
Tank Substance Code: HAZ  
Capacity in Gallons: 7500  
Tank Manufctr Code: Not reported  
Pipe Manufctr Code: Not reported  
Last Tank Test Date: Not reported  
Last Pipe Test Date: Not reported  
Lining Insp Date: Not reported  
Last Cp Test Date: Not reported  
Added To Flex Date: Not reported  
Added To Piping Date: Not reported  
Added To Tank Date: Not reported  
Piping Installation Date: Not reported  
Owner Name: Louisville Gas & Electric Co  
Owner Address: 220 W Main St  
Owner City,St,Zip: Louisville, KY 40232  
Owner Phone: 502-627-2997

Map ID  
Direction  
Distance  
Elevation

MAP FINDINGS

Site

Database(s)

EDR ID Number  
EPA ID Number

**LOUISVILLE GAS & ELECTRIC - MILL CREEK STATION (Continued)**

**U000206699**

Latitude: 85 54 26.4  
Longitude: 38 3 17.8  
Subject Item Category Code: STOR  
Internal Document ID: 0

**A7  
Target  
Property**

**LOUISVILLE GAS & ELECTRIC MILL CREEK  
14660 DIXIE HIGHWAY  
LOUISVILLE, KY 40272**

**ICIS 1010893613  
N/A**

**Site 7 of 25 in cluster A**

**Actual:  
444 ft.**

**ICIS:**  
Enforcement Action ID: 04-2005-9935  
FRS ID: 110000378733  
Program ID: RCRINFO KYD000827469  
Action Name: LOUISVILLE GAS AND ELECTRIC (LG&E ENERGY) AND KENTUCKY UTILITIES COMPANIES  
Facility Name: LOUISVILLE GAS & ELECTRIC MILL CREEK  
Facility Address: 14660 DIXIE HIGHWAY  
LOUISVILLE, Kentucky 40272  
Enforcement Action Type: EPCRA 325 Action For Penalty  
Facility County: Not reported  
EPA Region #: 4  
  
Program ID: AIRS/AFS 2111100127  
Facility Name: LOUISVILLE GAS & ELECTRIC  
Address: 14660 DIXIE HIGHWAY LOUISVILLE KY 40272  
Tribal Indicator: Not reported  
Fed Facility: Not reported  
NAIC Code: Not reported  
SIC Code: Not reported  
  
Program ID: CAMDBS 1364  
Facility Name: LOUISVILLE GAS & ELECTRIC  
Address: 14660 DIXIE HIGHWAY LOUISVILLE KY 40272  
Tribal Indicator: Not reported  
Fed Facility: Not reported  
NAIC Code: Not reported  
SIC Code: Not reported  
  
Program ID: EGRID 1364  
Facility Name: LOUISVILLE GAS & ELECTRIC  
Address: 14660 DIXIE HIGHWAY LOUISVILLE KY 40272  
Tribal Indicator: Not reported  
Fed Facility: Not reported  
NAIC Code: Not reported  
SIC Code: Not reported  
  
Program ID: FRS 110000378733  
Facility Name: LOUISVILLE GAS & ELECTRIC  
Address: 14660 DIXIE HIGHWAY LOUISVILLE KY 40272  
Tribal Indicator: No  
Fed Facility: Not reported  
NAIC Code: Not reported  
SIC Code: Not reported  
  
Program ID: NCDB C04#TSCAIV-94-PK214  
Facility Name: LOUISVILLE GAS & ELECTRIC

Map ID  
Direction  
Distance  
Elevation

MAP FINDINGS

Site

Database(s) EDR ID Number  
EPA ID Number

**LOUISVILLE GAS & ELECTRIC MILL CREEK (Continued)**

**1010893613**

Address: 14660 DIXIE HIGHWAY LOUISVILLE KY 40272  
Tribal Indicator: Not reported  
Fed Facility: Not reported  
NAIC Code: Not reported  
SIC Code: Not reported

Program ID: NEI NEI6822  
Facility Name: LOUISVILLE GAS & ELECTRIC  
Address: 14660 DIXIE HIGHWAY LOUISVILLE KY 40272  
Tribal Indicator: Not reported  
Fed Facility: Not reported  
NAIC Code: Not reported  
SIC Code: Not reported

Program ID: NEI NTI6822  
Facility Name: LOUISVILLE GAS & ELECTRIC  
Address: 14660 DIXIE HIGHWAY LOUISVILLE KY 40272  
Tribal Indicator: Not reported  
Fed Facility: Not reported  
NAIC Code: Not reported  
SIC Code: Not reported

Program ID: NET 211110127  
Facility Name: LOUISVILLE GAS & ELECTRIC  
Address: 14660 DIXIE HIGHWAY LOUISVILLE KY 40272  
Tribal Indicator: Not reported  
Fed Facility: Not reported  
NAIC Code: Not reported  
SIC Code: Not reported

Program ID: NTI NTI6822  
Facility Name: LOUISVILLE GAS & ELECTRIC  
Address: 14660 DIXIE HIGHWAY LOUISVILLE KY 40272  
Tribal Indicator: Not reported  
Fed Facility: Not reported  
NAIC Code: Not reported  
SIC Code: Not reported

Program ID: PCS KY0003221  
Facility Name: LOUISVILLE GAS & ELECTRIC  
Address: 14660 DIXIE HIGHWAY LOUISVILLE KY 40272  
Tribal Indicator: Not reported  
Fed Facility: Not reported  
NAIC Code: Not reported  
SIC Code: Not reported

Program ID: PCS KYR104694  
Facility Name: LOUISVILLE GAS & ELECTRIC  
Address: 14660 DIXIE HIGHWAY LOUISVILLE KY 40272  
Tribal Indicator: Not reported  
Fed Facility: Not reported  
NAIC Code: Not reported  
SIC Code: Not reported

Program ID: RCRAINFO KYD000827469  
Facility Name: LOUISVILLE GAS & ELECTRIC  
Address: 14660 DIXIE HIGHWAY LOUISVILLE KY 40272



Map ID  
Direction  
Distance  
Elevation

MAP FINDINGS

Site

Database(s) EDR ID Number  
EPA ID Number

**LOUISVILLE GAS & ELECTRIC MILL CREEK (Continued)**

**1010893613**

Tribal Indicator: Not reported  
Fed Facility: Not reported  
NAIC Code: Not reported  
SIC Code: Not reported

Program ID: RMP 100000183035  
Facility Name: LOUISVILLE GAS & ELECTRIC  
Address: 14660 DIXIE HIGHWAY LOUISVILLE KY 40272  
Tribal Indicator: Not reported  
Fed Facility: Not reported  
NAIC Code: Not reported  
SIC Code: Not reported

Program ID: TRIS 40272LSVLL14660  
Facility Name: LOUISVILLE GAS & ELECTRIC  
Address: 14660 DIXIE HIGHWAY LOUISVILLE KY 40272  
Tribal Indicator: Not reported  
Fed Facility: Not reported  
NAIC Code: Not reported  
SIC Code: Not reported

Enforcement Action ID: 04-2005-2041  
FRS ID: 110000378733  
Program ID: RCRAINFO KYD000827469  
Action Name: LOUISVILLE GAS & ELECTRIC COMPANY  
Facility Name: LOUISVILLE GAS & ELECTRIC MILL CREEK  
Facility Address: 14660 DIXIE HIGHWAY  
LOUISVILLE, Kentucky 40272  
Enforcement Action Type: EPCRA 325 Action For Penalty  
Facility County: Not reported  
EPA Region #: 4

Program ID: AIRS/AFS 2111100127  
Facility Name: LOUISVILLE GAS & ELECTRIC  
Address: 14660 DIXIE HIGHWAY LOUISVILLE KY 40272  
Tribal Indicator: Not reported  
Fed Facility: Not reported  
NAIC Code: Not reported  
SIC Code: Not reported

Program ID: CAMDBS 1364  
Facility Name: LOUISVILLE GAS & ELECTRIC  
Address: 14660 DIXIE HIGHWAY LOUISVILLE KY 40272  
Tribal Indicator: Not reported  
Fed Facility: Not reported  
NAIC Code: Not reported  
SIC Code: Not reported

Program ID: EGRID 1364  
Facility Name: LOUISVILLE GAS & ELECTRIC  
Address: 14660 DIXIE HIGHWAY LOUISVILLE KY 40272  
Tribal Indicator: Not reported  
Fed Facility: Not reported  
NAIC Code: Not reported  
SIC Code: Not reported

Program ID: FRS 110000378733

Map ID  
Direction  
Distance  
Elevation

MAP FINDINGS

Site

Database(s)

EDR ID Number  
EPA ID Number

**LOUISVILLE GAS & ELECTRIC MILL CREEK (Continued)**

**1010893613**

Facility Name: LOUISVILLE GAS & ELECTRIC  
Address: 14660 DIXIE HIGHWAY LOUISVILLE KY 40272  
Tribal Indicator: No  
Fed Facility: Not reported  
NAIC Code: Not reported  
SIC Code: Not reported

Program ID: NCDB C04#TSCAIV-94-PK214  
Facility Name: LOUISVILLE GAS & ELECTRIC  
Address: 14660 DIXIE HIGHWAY LOUISVILLE KY 40272  
Tribal Indicator: Not reported  
Fed Facility: Not reported  
NAIC Code: Not reported  
SIC Code: Not reported

Program ID: NEI NEI6822  
Facility Name: LOUISVILLE GAS & ELECTRIC  
Address: 14660 DIXIE HIGHWAY LOUISVILLE KY 40272  
Tribal Indicator: Not reported  
Fed Facility: Not reported  
NAIC Code: Not reported  
SIC Code: Not reported

Program ID: NEI NTI6822  
Facility Name: LOUISVILLE GAS & ELECTRIC  
Address: 14660 DIXIE HIGHWAY LOUISVILLE KY 40272  
Tribal Indicator: Not reported  
Fed Facility: Not reported  
NAIC Code: Not reported  
SIC Code: Not reported

Program ID: NET 211110127  
Facility Name: LOUISVILLE GAS & ELECTRIC  
Address: 14660 DIXIE HIGHWAY LOUISVILLE KY 40272  
Tribal Indicator: Not reported  
Fed Facility: Not reported  
NAIC Code: Not reported  
SIC Code: Not reported

Program ID: NTI NTI6822  
Facility Name: LOUISVILLE GAS & ELECTRIC  
Address: 14660 DIXIE HIGHWAY LOUISVILLE KY 40272  
Tribal Indicator: Not reported  
Fed Facility: Not reported  
NAIC Code: Not reported  
SIC Code: Not reported

Program ID: PCS KY0003221  
Facility Name: LOUISVILLE GAS & ELECTRIC  
Address: 14660 DIXIE HIGHWAY LOUISVILLE KY 40272  
Tribal Indicator: Not reported  
Fed Facility: Not reported  
NAIC Code: Not reported  
SIC Code: Not reported

Program ID: PCS KYR104694  
Facility Name: LOUISVILLE GAS & ELECTRIC

Map ID  
Direction  
Distance  
Elevation

MAP FINDINGS

Site

Database(s)

EDR ID Number  
EPA ID Number

LOUISVILLE GAS & ELECTRIC MILL CREEK (Continued)

1010893613

Address: 14660 DIXIE HIGHWAY LOUISVILLE KY 40272  
Tribal Indicator: Not reported  
Fed Facility: Not reported  
NAIC Code: Not reported  
SIC Code: Not reported

Program ID: RCRAINFO KYD000827469  
Facility Name: LOUISVILLE GAS & ELECTRIC  
Address: 14660 DIXIE HIGHWAY LOUISVILLE KY 40272  
Tribal Indicator: Not reported  
Fed Facility: Not reported  
NAIC Code: Not reported  
SIC Code: Not reported

Program ID: RMP 100000183035  
Facility Name: LOUISVILLE GAS & ELECTRIC  
Address: 14660 DIXIE HIGHWAY LOUISVILLE KY 40272  
Tribal Indicator: Not reported  
Fed Facility: Not reported  
NAIC Code: Not reported  
SIC Code: Not reported

Program ID: TRIS 40272LSVLL14660  
Facility Name: LOUISVILLE GAS & ELECTRIC  
Address: 14660 DIXIE HIGHWAY LOUISVILLE KY 40272  
Tribal Indicator: Not reported  
Fed Facility: Not reported  
NAIC Code: Not reported  
SIC Code: Not reported

A8  
Target  
Property

LOUISVILLE GAS & ELECTRIC MILL CREEK STA  
14660 DIXIE HIGHWAY  
LOUISVILLE, KY

KY HIST LF 1003883154  
N/A

Site 8 of 25 in cluster A

Actual:  
444 ft.

HIST LF:  
Facility ID: 056-00029  
Facility Address 2: Not reported  
Status: OPERATING  
Facility Type: LANDFILL  
Owner: LOUISVILLE GAS & ELECTRIC  
Owner Address1: PO BOX 32010  
Owner Address2: Not reported  
Owner City,St,Zip: LOUISVILLE, KY 40232-2010  
Owner Phone: (502)627-4659  
Activity Type: LANDFILL, SPECIAL WASTE  
Activity Status: OPERATING PERMIT ISSUED  
Contact First Name: Not reported  
Contact Last Name: Not reported  
Contact Phone: (502)627-3158

Map ID  
Direction  
Distance  
Elevation

MAP FINDINGS

Site

Database(s) EDR ID Number  
EPA ID Number

**A9** LOUISVILLE GAS & ELECTRIC CO  
**Target** 14660 DIXIE HIGHWAY  
**Property** LOUISVILLE, KY 40272

**ICIS** 1010797409  
N/A

Site 9 of 25 in cluster A

**Actual:**  
444 ft.

ICIS:

Enforcement Action ID: 04-2005-9935  
FRS ID: 110000378733  
Program ID: NCDB C04#TSCAIV-94-PK214  
Action Name: LOUISVILLE GAS AND ELECTRIC (LG&E ENERGY) AND KENTUCKY UTILITIES COMPANIES  
Facility Name: LOUISVILLE GAS & ELECTRIC CO  
Facility Address: 14660 DIXIE HIGHWAY  
LOUISVILLE, Kentucky 40272  
Enforcement Action Type: EPCRA 325 Action For Penalty  
Facility County: Not reported  
EPA Region #: 4

Program ID: AIRS/AFS 2111100127  
Facility Name: LOUISVILLE GAS & ELECTRIC  
Address: 14660 DIXIE HIGHWAY LOUISVILLE KY 40272  
Tribal Indicator: Not reported  
Fed Facility: Not reported  
NAIC Code: Not reported  
SIC Code: Not reported

Program ID: CAMDBS 1364  
Facility Name: LOUISVILLE GAS & ELECTRIC  
Address: 14660 DIXIE HIGHWAY LOUISVILLE KY 40272  
Tribal Indicator: Not reported  
Fed Facility: Not reported  
NAIC Code: Not reported  
SIC Code: Not reported

Program ID: EGRID 1364  
Facility Name: LOUISVILLE GAS & ELECTRIC  
Address: 14660 DIXIE HIGHWAY LOUISVILLE KY 40272  
Tribal Indicator: Not reported  
Fed Facility: Not reported  
NAIC Code: Not reported  
SIC Code: Not reported

Program ID: FRS 110000378733  
Facility Name: LOUISVILLE GAS & ELECTRIC  
Address: 14660 DIXIE HIGHWAY LOUISVILLE KY 40272  
Tribal Indicator: No  
Fed Facility: Not reported  
NAIC Code: Not reported  
SIC Code: Not reported

Program ID: NCDB C04#TSCAIV-94-PK214  
Facility Name: LOUISVILLE GAS & ELECTRIC  
Address: 14660 DIXIE HIGHWAY LOUISVILLE KY 40272  
Tribal Indicator: Not reported  
Fed Facility: Not reported  
NAIC Code: Not reported  
SIC Code: Not reported

Map ID  
Direction  
Distance  
Elevation

MAP FINDINGS

Site

Database(s)

EDR ID Number  
EPA ID Number

**LOUISVILLE GAS & ELECTRIC CO (Continued)**

**1010797409**

Program ID: NEI NEI6822  
Facility Name: LOUISVILLE GAS & ELECTRIC  
Address: 14660 DIXIE HIGHWAY LOUISVILLE KY 40272  
Tribal Indicator: Not reported  
Fed Facility: Not reported  
NAIC Code: Not reported  
SIC Code: Not reported

Program ID: NEI NTI6822  
Facility Name: LOUISVILLE GAS & ELECTRIC  
Address: 14660 DIXIE HIGHWAY LOUISVILLE KY 40272  
Tribal Indicator: Not reported  
Fed Facility: Not reported  
NAIC Code: Not reported  
SIC Code: Not reported

Program ID: NET 211110127  
Facility Name: LOUISVILLE GAS & ELECTRIC  
Address: 14660 DIXIE HIGHWAY LOUISVILLE KY 40272  
Tribal Indicator: Not reported  
Fed Facility: Not reported  
NAIC Code: Not reported  
SIC Code: Not reported

Program ID: NTI NTI6822  
Facility Name: LOUISVILLE GAS & ELECTRIC  
Address: 14660 DIXIE HIGHWAY LOUISVILLE KY 40272  
Tribal Indicator: Not reported  
Fed Facility: Not reported  
NAIC Code: Not reported  
SIC Code: Not reported

Program ID: PCS KY0003221  
Facility Name: LOUISVILLE GAS & ELECTRIC  
Address: 14660 DIXIE HIGHWAY LOUISVILLE KY 40272  
Tribal Indicator: Not reported  
Fed Facility: Not reported  
NAIC Code: Not reported  
SIC Code: Not reported

Program ID: PCS KYR104694  
Facility Name: LOUISVILLE GAS & ELECTRIC  
Address: 14660 DIXIE HIGHWAY LOUISVILLE KY 40272  
Tribal Indicator: Not reported  
Fed Facility: Not reported  
NAIC Code: Not reported  
SIC Code: Not reported

Program ID: RCRAINFO KYD000827469  
Facility Name: LOUISVILLE GAS & ELECTRIC  
Address: 14660 DIXIE HIGHWAY LOUISVILLE KY 40272  
Tribal Indicator: Not reported  
Fed Facility: Not reported  
NAIC Code: Not reported  
SIC Code: Not reported

Program ID: RMP 100000183035

Map ID  
Direction  
Distance  
Elevation

MAP FINDINGS

Site

Database(s)

EDR ID Number  
EPA ID Number

**LOUISVILLE GAS & ELECTRIC CO (Continued)**

**1010797409**

Facility Name: LOUISVILLE GAS & ELECTRIC  
Address: 14660 DIXIE HIGHWAY LOUISVILLE KY 40272  
Tribal Indicator: Not reported  
Fed Facility: Not reported  
NAIC Code: Not reported  
SIC Code: Not reported

Program ID: TRIS 40272LSVLL14660  
Facility Name: LOUISVILLE GAS & ELECTRIC  
Address: 14660 DIXIE HIGHWAY LOUISVILLE KY 40272  
Tribal Indicator: Not reported  
Fed Facility: Not reported  
NAIC Code: Not reported  
SIC Code: Not reported

Enforcement Action ID: 04-2005-2041  
FRS ID: 110000378733  
Program ID: NCDB C04#TSCAIV-94-PK214  
Action Name: LOUISVILLE GAS & ELECTRIC COMPANY  
Facility Name: LOUISVILLE GAS & ELECTRIC CO  
Facility Address: 14660 DIXIE HIGHWAY  
LOUISVILLE, Kentucky 40272  
Enforcement Action Type: EPCRA 325 Action For Penalty  
Facility County: Not reported  
EPA Region #: 4

Program ID: AIRS/AFS 2111100127  
Facility Name: LOUISVILLE GAS & ELECTRIC  
Address: 14660 DIXIE HIGHWAY LOUISVILLE KY 40272  
Tribal Indicator: Not reported  
Fed Facility: Not reported  
NAIC Code: Not reported  
SIC Code: Not reported

Program ID: CAMDBS 1364  
Facility Name: LOUISVILLE GAS & ELECTRIC  
Address: 14660 DIXIE HIGHWAY LOUISVILLE KY 40272  
Tribal Indicator: Not reported  
Fed Facility: Not reported  
NAIC Code: Not reported  
SIC Code: Not reported

Program ID: EGRID 1364  
Facility Name: LOUISVILLE GAS & ELECTRIC  
Address: 14660 DIXIE HIGHWAY LOUISVILLE KY 40272  
Tribal Indicator: Not reported  
Fed Facility: Not reported  
NAIC Code: Not reported  
SIC Code: Not reported

Program ID: FRS 110000378733  
Facility Name: LOUISVILLE GAS & ELECTRIC  
Address: 14660 DIXIE HIGHWAY LOUISVILLE KY 40272  
Tribal Indicator: No  
Fed Facility: Not reported  
NAIC Code: Not reported  
SIC Code: Not reported

Map ID  
Direction  
Distance  
Elevation

MAP FINDINGS

Site

Database(s)

EDR ID Number  
EPA ID Number

**LOUISVILLE GAS & ELECTRIC CO (Continued)**

**1010797409**

Program ID: NCDB C04#TSCAIV-94-PK214  
Facility Name: LOUISVILLE GAS & ELECTRIC  
Address: 14660 DIXIE HIGHWAY LOUISVILLE KY 40272  
Tribal Indicator: Not reported  
Fed Facility: Not reported  
NAIC Code: Not reported  
SIC Code: Not reported

Program ID: NEI NEI6822  
Facility Name: LOUISVILLE GAS & ELECTRIC  
Address: 14660 DIXIE HIGHWAY LOUISVILLE KY 40272  
Tribal Indicator: Not reported  
Fed Facility: Not reported  
NAIC Code: Not reported  
SIC Code: Not reported

Program ID: NEI NTI6822  
Facility Name: LOUISVILLE GAS & ELECTRIC  
Address: 14660 DIXIE HIGHWAY LOUISVILLE KY 40272  
Tribal Indicator: Not reported  
Fed Facility: Not reported  
NAIC Code: Not reported  
SIC Code: Not reported

Program ID: NET 211110127  
Facility Name: LOUISVILLE GAS & ELECTRIC  
Address: 14660 DIXIE HIGHWAY LOUISVILLE KY 40272  
Tribal Indicator: Not reported  
Fed Facility: Not reported  
NAIC Code: Not reported  
SIC Code: Not reported

Program ID: NTI NTI6822  
Facility Name: LOUISVILLE GAS & ELECTRIC  
Address: 14660 DIXIE HIGHWAY LOUISVILLE KY 40272  
Tribal Indicator: Not reported  
Fed Facility: Not reported  
NAIC Code: Not reported  
SIC Code: Not reported

Program ID: PCS KY0003221  
Facility Name: LOUISVILLE GAS & ELECTRIC  
Address: 14660 DIXIE HIGHWAY LOUISVILLE KY 40272  
Tribal Indicator: Not reported  
Fed Facility: Not reported  
NAIC Code: Not reported  
SIC Code: Not reported

Program ID: PCS KYR104694  
Facility Name: LOUISVILLE GAS & ELECTRIC  
Address: 14660 DIXIE HIGHWAY LOUISVILLE KY 40272  
Tribal Indicator: Not reported  
Fed Facility: Not reported  
NAIC Code: Not reported  
SIC Code: Not reported

Program ID: RCRAINFO KYD000827469

Map ID  
Direction  
Distance  
Elevation

MAP FINDINGS

Site

Database(s) EDR ID Number  
EPA ID Number

**LOUISVILLE GAS & ELECTRIC CO (Continued)**

**1010797409**

Facility Name: LOUISVILLE GAS & ELECTRIC  
Address: 14660 DIXIE HIGHWAY LOUISVILLE KY 40272  
Tribal Indicator: Not reported  
Fed Facility: Not reported  
NAIC Code: Not reported  
SIC Code: Not reported

Program ID: RMP 100000183035  
Facility Name: LOUISVILLE GAS & ELECTRIC  
Address: 14660 DIXIE HIGHWAY LOUISVILLE KY 40272  
Tribal Indicator: Not reported  
Fed Facility: Not reported  
NAIC Code: Not reported  
SIC Code: Not reported

Program ID: TRIS 40272LSVLL14660  
Facility Name: LOUISVILLE GAS & ELECTRIC  
Address: 14660 DIXIE HIGHWAY LOUISVILLE KY 40272  
Tribal Indicator: Not reported  
Fed Facility: Not reported  
NAIC Code: Not reported  
SIC Code: Not reported

**A10  
Target  
Property**

**14660 DIXIE HIGHWAY  
LOUISVILLE, KY 40272**

**ICIS 1010805684  
N/A**

**Site 10 of 25 in cluster A**

**Actual:  
444 ft.**

ICIS:  
Enforcement Action ID: 04-2005-9935  
FRS ID: 110000378733  
Program ID: EGRID 1364  
Action Name: LOUISVILLE GAS AND ELECTRIC (LG&E ENERGY) AND KENTUCKY UTILITIES COMPANIES  
Facility Name: Not reported  
Facility Address: 14660 DIXIE HIGHWAY  
LOUISVILLE, Kentucky 40272  
Enforcement Action Type: EPCRA 325 Action For Penalty  
Facility County: Not reported  
EPA Region #: 4

Program ID: AIRS/AFS 2111100127  
Facility Name: LOUISVILLE GAS & ELECTRIC  
Address: 14660 DIXIE HIGHWAY LOUISVILLE KY 40272  
Tribal Indicator: Not reported  
Fed Facility: Not reported  
NAIC Code: Not reported  
SIC Code: Not reported

Program ID: CAMDBS 1364  
Facility Name: LOUISVILLE GAS & ELECTRIC  
Address: 14660 DIXIE HIGHWAY LOUISVILLE KY 40272  
Tribal Indicator: Not reported  
Fed Facility: Not reported  
NAIC Code: Not reported  
SIC Code: Not reported



Map ID  
Direction  
Distance  
Elevation

MAP FINDINGS

Site

Database(s) EDR ID Number  
EPA ID Number

(Continued)

1010805684

Program ID: EGRID 1364  
Facility Name: LOUISVILLE GAS & ELECTRIC  
Address: 14660 DIXIE HIGHWAY LOUISVILLE KY 40272  
Tribal Indicator: Not reported  
Fed Facility: Not reported  
NAIC Code: Not reported  
SIC Code: Not reported

Program ID: FRS 110000378733  
Facility Name: LOUISVILLE GAS & ELECTRIC  
Address: 14660 DIXIE HIGHWAY LOUISVILLE KY 40272  
Tribal Indicator: No  
Fed Facility: Not reported  
NAIC Code: Not reported  
SIC Code: Not reported

Program ID: NCDB C04#TSCAIV-94-PK214  
Facility Name: LOUISVILLE GAS & ELECTRIC  
Address: 14660 DIXIE HIGHWAY LOUISVILLE KY 40272  
Tribal Indicator: Not reported  
Fed Facility: Not reported  
NAIC Code: Not reported  
SIC Code: Not reported

Program ID: NEI NEI6822  
Facility Name: LOUISVILLE GAS & ELECTRIC  
Address: 14660 DIXIE HIGHWAY LOUISVILLE KY 40272  
Tribal Indicator: Not reported  
Fed Facility: Not reported  
NAIC Code: Not reported  
SIC Code: Not reported

Program ID: NEI NTI6822  
Facility Name: LOUISVILLE GAS & ELECTRIC  
Address: 14660 DIXIE HIGHWAY LOUISVILLE KY 40272  
Tribal Indicator: Not reported  
Fed Facility: Not reported  
NAIC Code: Not reported  
SIC Code: Not reported

Program ID: NET 211110127  
Facility Name: LOUISVILLE GAS & ELECTRIC  
Address: 14660 DIXIE HIGHWAY LOUISVILLE KY 40272  
Tribal Indicator: Not reported  
Fed Facility: Not reported  
NAIC Code: Not reported  
SIC Code: Not reported

Program ID: NTI NTI6822  
Facility Name: LOUISVILLE GAS & ELECTRIC  
Address: 14660 DIXIE HIGHWAY LOUISVILLE KY 40272  
Tribal Indicator: Not reported  
Fed Facility: Not reported  
NAIC Code: Not reported  
SIC Code: Not reported

Program ID: PCS KY0003221

Map ID  
Direction  
Distance  
Elevation

MAP FINDINGS

Site

Database(s)

EDR ID Number  
EPA ID Number

(Continued)

1010805684

Facility Name: LOUISVILLE GAS & ELECTRIC  
Address: 14660 DIXIE HIGHWAY LOUISVILLE KY 40272  
Tribal Indicator: Not reported  
Fed Facility: Not reported  
NAIC Code: Not reported  
SIC Code: Not reported

Program ID: PCS KYR104694  
Facility Name: LOUISVILLE GAS & ELECTRIC  
Address: 14660 DIXIE HIGHWAY LOUISVILLE KY 40272  
Tribal Indicator: Not reported  
Fed Facility: Not reported  
NAIC Code: Not reported  
SIC Code: Not reported

Program ID: RCRAINFO KYD000827469  
Facility Name: LOUISVILLE GAS & ELECTRIC  
Address: 14660 DIXIE HIGHWAY LOUISVILLE KY 40272  
Tribal Indicator: Not reported  
Fed Facility: Not reported  
NAIC Code: Not reported  
SIC Code: Not reported

Program ID: RMP 100000183035  
Facility Name: LOUISVILLE GAS & ELECTRIC  
Address: 14660 DIXIE HIGHWAY LOUISVILLE KY 40272  
Tribal Indicator: Not reported  
Fed Facility: Not reported  
NAIC Code: Not reported  
SIC Code: Not reported

Program ID: TRIS 40272LSVLL14660  
Facility Name: LOUISVILLE GAS & ELECTRIC  
Address: 14660 DIXIE HIGHWAY LOUISVILLE KY 40272  
Tribal Indicator: Not reported  
Fed Facility: Not reported  
NAIC Code: Not reported  
SIC Code: Not reported

Enforcement Action ID: 04-2005-9935  
FRS ID: 110000378733  
Program ID: NEI NEI6822  
Action Name: LOUISVILLE GAS AND ELECTRIC (LG&E ENERGY) AND KENTUCKY UTILITIES COMPANIES  
Facility Name: Not reported  
Facility Address: 14660 DIXIE HIGHWAY  
LOUISVILLE, Kentucky 40272  
Enforcement Action Type: EPCRA 325 Action For Penalty  
Facility County: Not reported  
EPA Region #: 4

Program ID: AIRS/AFS 2111100127  
Facility Name: LOUISVILLE GAS & ELECTRIC  
Address: 14660 DIXIE HIGHWAY LOUISVILLE KY 40272  
Tribal Indicator: Not reported  
Fed Facility: Not reported  
NAIC Code: Not reported

Map ID  
Direction  
Distance  
Elevation

MAP FINDINGS

Site

Database(s)

EDR ID Number  
EPA ID Number

(Continued)

1010805684

SIC Code:	Not reported
Program ID:	CAMDBS 1364
Facility Name:	LOUISVILLE GAS & ELECTRIC
Address:	14660 DIXIE HIGHWAY LOUISVILLE KY 40272
Tribal Indicator:	Not reported
Fed Facility:	Not reported
NAIC Code:	Not reported
SIC Code:	Not reported
Program ID:	EGRID 1364
Facility Name:	LOUISVILLE GAS & ELECTRIC
Address:	14660 DIXIE HIGHWAY LOUISVILLE KY 40272
Tribal Indicator:	Not reported
Fed Facility:	Not reported
NAIC Code:	Not reported
SIC Code:	Not reported
Program ID:	FRS 110000378733
Facility Name:	LOUISVILLE GAS & ELECTRIC
Address:	14660 DIXIE HIGHWAY LOUISVILLE KY 40272
Tribal Indicator:	No
Fed Facility:	Not reported
NAIC Code:	Not reported
SIC Code:	Not reported
Program ID:	NCDB C04#TSCAIV-94-PK214
Facility Name:	LOUISVILLE GAS & ELECTRIC
Address:	14660 DIXIE HIGHWAY LOUISVILLE KY 40272
Tribal Indicator:	Not reported
Fed Facility:	Not reported
NAIC Code:	Not reported
SIC Code:	Not reported
Program ID:	NEI NEI6822
Facility Name:	LOUISVILLE GAS & ELECTRIC
Address:	14660 DIXIE HIGHWAY LOUISVILLE KY 40272
Tribal Indicator:	Not reported
Fed Facility:	Not reported
NAIC Code:	Not reported
SIC Code:	Not reported
Program ID:	NEI NTI6822
Facility Name:	LOUISVILLE GAS & ELECTRIC
Address:	14660 DIXIE HIGHWAY LOUISVILLE KY 40272
Tribal Indicator:	Not reported
Fed Facility:	Not reported
NAIC Code:	Not reported
SIC Code:	Not reported
Program ID:	NET 211110127
Facility Name:	LOUISVILLE GAS & ELECTRIC
Address:	14660 DIXIE HIGHWAY LOUISVILLE KY 40272
Tribal Indicator:	Not reported
Fed Facility:	Not reported
NAIC Code:	Not reported
SIC Code:	Not reported

Map ID  
Direction  
Distance  
Elevation

MAP FINDINGS

Site

Database(s) EDR ID Number  
EPA ID Number

(Continued)

1010805684

Program ID: NTI NTI6822  
Facility Name: LOUISVILLE GAS & ELECTRIC  
Address: 14660 DIXIE HIGHWAY LOUISVILLE KY 40272  
Tribal Indicator: Not reported  
Fed Facility: Not reported  
NAIC Code: Not reported  
SIC Code: Not reported

Program ID: PCS KY0003221  
Facility Name: LOUISVILLE GAS & ELECTRIC  
Address: 14660 DIXIE HIGHWAY LOUISVILLE KY 40272  
Tribal Indicator: Not reported  
Fed Facility: Not reported  
NAIC Code: Not reported  
SIC Code: Not reported

Program ID: PCS KYR104694  
Facility Name: LOUISVILLE GAS & ELECTRIC  
Address: 14660 DIXIE HIGHWAY LOUISVILLE KY 40272  
Tribal Indicator: Not reported  
Fed Facility: Not reported  
NAIC Code: Not reported  
SIC Code: Not reported

Program ID: RCRAINFO KYD000827469  
Facility Name: LOUISVILLE GAS & ELECTRIC  
Address: 14660 DIXIE HIGHWAY LOUISVILLE KY 40272  
Tribal Indicator: Not reported  
Fed Facility: Not reported  
NAIC Code: Not reported  
SIC Code: Not reported

Program ID: RMP 100000183035  
Facility Name: LOUISVILLE GAS & ELECTRIC  
Address: 14660 DIXIE HIGHWAY LOUISVILLE KY 40272  
Tribal Indicator: Not reported  
Fed Facility: Not reported  
NAIC Code: Not reported  
SIC Code: Not reported

Program ID: TRIS 40272LSVLL14660  
Facility Name: LOUISVILLE GAS & ELECTRIC  
Address: 14660 DIXIE HIGHWAY LOUISVILLE KY 40272  
Tribal Indicator: Not reported  
Fed Facility: Not reported  
NAIC Code: Not reported  
SIC Code: Not reported

Enforcement Action ID: 04-2005-2041  
FRS ID: 110000378733  
Program ID: EGRID 1364  
Action Name: LOUISVILLE GAS & ELECTRIC COMPANY  
Facility Name: Not reported  
Facility Address: 14660 DIXIE HIGHWAY  
LOUISVILLE, Kentucky 40272  
Enforcement Action Type: EPCRA 325 Action For Penalty  
Facility County: Not reported

Map ID  
Direction  
Distance  
Elevation

MAP FINDINGS

Site

Database(s) EDR ID Number  
EPA ID Number

(Continued)

1010805684

EPA Region #: 4

Program ID: AIRS/AFS 2111100127  
Facility Name: LOUISVILLE GAS & ELECTRIC  
Address: 14660 DIXIE HIGHWAY LOUISVILLE KY 40272  
Tribal Indicator: Not reported  
Fed Facility: Not reported  
NAIC Code: Not reported  
SIC Code: Not reported

Program ID: CAMDBS 1364  
Facility Name: LOUISVILLE GAS & ELECTRIC  
Address: 14660 DIXIE HIGHWAY LOUISVILLE KY 40272  
Tribal Indicator: Not reported  
Fed Facility: Not reported  
NAIC Code: Not reported  
SIC Code: Not reported

Program ID: EGRID 1364  
Facility Name: LOUISVILLE GAS & ELECTRIC  
Address: 14660 DIXIE HIGHWAY LOUISVILLE KY 40272  
Tribal Indicator: Not reported  
Fed Facility: Not reported  
NAIC Code: Not reported  
SIC Code: Not reported

Program ID: FRS 110000378733  
Facility Name: LOUISVILLE GAS & ELECTRIC  
Address: 14660 DIXIE HIGHWAY LOUISVILLE KY 40272  
Tribal Indicator: No  
Fed Facility: Not reported  
NAIC Code: Not reported  
SIC Code: Not reported

Program ID: NCDB C04#TSCAIV-94-PK214  
Facility Name: LOUISVILLE GAS & ELECTRIC  
Address: 14660 DIXIE HIGHWAY LOUISVILLE KY 40272  
Tribal Indicator: Not reported  
Fed Facility: Not reported  
NAIC Code: Not reported  
SIC Code: Not reported

Program ID: NEI NEI6822  
Facility Name: LOUISVILLE GAS & ELECTRIC  
Address: 14660 DIXIE HIGHWAY LOUISVILLE KY 40272  
Tribal Indicator: Not reported  
Fed Facility: Not reported  
NAIC Code: Not reported  
SIC Code: Not reported

Program ID: NEI NTI6822  
Facility Name: LOUISVILLE GAS & ELECTRIC  
Address: 14660 DIXIE HIGHWAY LOUISVILLE KY 40272  
Tribal Indicator: Not reported  
Fed Facility: Not reported  
NAIC Code: Not reported  
SIC Code: Not reported

Map ID  
Direction  
Distance  
Elevation

MAP FINDINGS

Site

Database(s) EDR ID Number  
EPA ID Number

(Continued)

1010805684

Program ID: NET 211110127  
Facility Name: LOUISVILLE GAS & ELECTRIC  
Address: 14660 DIXIE HIGHWAY LOUISVILLE KY 40272  
Tribal Indicator: Not reported  
Fed Facility: Not reported  
NAIC Code: Not reported  
SIC Code: Not reported

Program ID: NTI NTI6822  
Facility Name: LOUISVILLE GAS & ELECTRIC  
Address: 14660 DIXIE HIGHWAY LOUISVILLE KY 40272  
Tribal Indicator: Not reported  
Fed Facility: Not reported  
NAIC Code: Not reported  
SIC Code: Not reported

Program ID: PCS KY0003221  
Facility Name: LOUISVILLE GAS & ELECTRIC  
Address: 14660 DIXIE HIGHWAY LOUISVILLE KY 40272  
Tribal Indicator: Not reported  
Fed Facility: Not reported  
NAIC Code: Not reported  
SIC Code: Not reported

Program ID: PCS KYR104694  
Facility Name: LOUISVILLE GAS & ELECTRIC  
Address: 14660 DIXIE HIGHWAY LOUISVILLE KY 40272  
Tribal Indicator: Not reported  
Fed Facility: Not reported  
NAIC Code: Not reported  
SIC Code: Not reported

Program ID: RCRAINFO KYD000827469  
Facility Name: LOUISVILLE GAS & ELECTRIC  
Address: 14660 DIXIE HIGHWAY LOUISVILLE KY 40272  
Tribal Indicator: Not reported  
Fed Facility: Not reported  
NAIC Code: Not reported  
SIC Code: Not reported

Program ID: RMP 100000183035  
Facility Name: LOUISVILLE GAS & ELECTRIC  
Address: 14660 DIXIE HIGHWAY LOUISVILLE KY 40272  
Tribal Indicator: Not reported  
Fed Facility: Not reported  
NAIC Code: Not reported  
SIC Code: Not reported

Program ID: TRIS 40272LSVLL14660  
Facility Name: LOUISVILLE GAS & ELECTRIC  
Address: 14660 DIXIE HIGHWAY LOUISVILLE KY 40272  
Tribal Indicator: Not reported  
Fed Facility: Not reported  
NAIC Code: Not reported  
SIC Code: Not reported

Enforcement Action ID: 04-2005-2041

Map ID  
Direction  
Distance  
Elevation

MAP FINDINGS

Site

Database(s) EDR ID Number  
EPA ID Number

(Continued)

1010805684

FRS ID: 110000378733  
Program ID: NEI NEI6822  
Action Name: LOUISVILLE GAS & ELECTRIC COMPANY  
Facility Name: Not reported  
Facility Address: 14660 DIXIE HIGHWAY  
LOUISVILLE, Kentucky 40272  
Enforcement Action Type: EPCRA 325 Action For Penalty  
Facility County: Not reported  
EPA Region #: 4

Program ID: AIRS/AFS 2111100127  
Facility Name: LOUISVILLE GAS & ELECTRIC  
Address: 14660 DIXIE HIGHWAY LOUISVILLE KY 40272  
Tribal Indicator: Not reported  
Fed Facility: Not reported  
NAIC Code: Not reported  
SIC Code: Not reported

Program ID: CAMDBS 1364  
Facility Name: LOUISVILLE GAS & ELECTRIC  
Address: 14660 DIXIE HIGHWAY LOUISVILLE KY 40272  
Tribal Indicator: Not reported  
Fed Facility: Not reported  
NAIC Code: Not reported  
SIC Code: Not reported

Program ID: EGRID 1364  
Facility Name: LOUISVILLE GAS & ELECTRIC  
Address: 14660 DIXIE HIGHWAY LOUISVILLE KY 40272  
Tribal Indicator: Not reported  
Fed Facility: Not reported  
NAIC Code: Not reported  
SIC Code: Not reported

Program ID: FRS 110000378733  
Facility Name: LOUISVILLE GAS & ELECTRIC  
Address: 14660 DIXIE HIGHWAY LOUISVILLE KY 40272  
Tribal Indicator: No  
Fed Facility: Not reported  
NAIC Code: Not reported  
SIC Code: Not reported

Program ID: NCDB C04#TSCAIV-94-PK214  
Facility Name: LOUISVILLE GAS & ELECTRIC  
Address: 14660 DIXIE HIGHWAY LOUISVILLE KY 40272  
Tribal Indicator: Not reported  
Fed Facility: Not reported  
NAIC Code: Not reported  
SIC Code: Not reported

Program ID: NEI NEI6822  
Facility Name: LOUISVILLE GAS & ELECTRIC  
Address: 14660 DIXIE HIGHWAY LOUISVILLE KY 40272  
Tribal Indicator: Not reported  
Fed Facility: Not reported  
NAIC Code: Not reported  
SIC Code: Not reported

Map ID  
Direction  
Distance  
Elevation

MAP FINDINGS

Site

Database(s)

EDR ID Number  
EPA ID Number

(Continued)

1010805684

Program ID: NEI NT16822  
Facility Name: LOUISVILLE GAS & ELECTRIC  
Address: 14660 DIXIE HIGHWAY LOUISVILLE KY 40272  
Tribal Indicator: Not reported  
Fed Facility: Not reported  
NAIC Code: Not reported  
SIC Code: Not reported

Program ID: NET 211110127  
Facility Name: LOUISVILLE GAS & ELECTRIC  
Address: 14660 DIXIE HIGHWAY LOUISVILLE KY 40272  
Tribal Indicator: Not reported  
Fed Facility: Not reported  
NAIC Code: Not reported  
SIC Code: Not reported

Program ID: NTI NT16822  
Facility Name: LOUISVILLE GAS & ELECTRIC  
Address: 14660 DIXIE HIGHWAY LOUISVILLE KY 40272  
Tribal Indicator: Not reported  
Fed Facility: Not reported  
NAIC Code: Not reported  
SIC Code: Not reported

Program ID: PCS KY0003221  
Facility Name: LOUISVILLE GAS & ELECTRIC  
Address: 14660 DIXIE HIGHWAY LOUISVILLE KY 40272  
Tribal Indicator: Not reported  
Fed Facility: Not reported  
NAIC Code: Not reported  
SIC Code: Not reported

Program ID: PCS KYR104694  
Facility Name: LOUISVILLE GAS & ELECTRIC  
Address: 14660 DIXIE HIGHWAY LOUISVILLE KY 40272  
Tribal Indicator: Not reported  
Fed Facility: Not reported  
NAIC Code: Not reported  
SIC Code: Not reported

Program ID: RCRAINFO KYD000827469  
Facility Name: LOUISVILLE GAS & ELECTRIC  
Address: 14660 DIXIE HIGHWAY LOUISVILLE KY 40272  
Tribal Indicator: Not reported  
Fed Facility: Not reported  
NAIC Code: Not reported  
SIC Code: Not reported

Program ID: RMP 100000183035  
Facility Name: LOUISVILLE GAS & ELECTRIC  
Address: 14660 DIXIE HIGHWAY LOUISVILLE KY 40272  
Tribal Indicator: Not reported  
Fed Facility: Not reported  
NAIC Code: Not reported  
SIC Code: Not reported

Program ID: TRIS 40272LSVLL14660



Map ID  
Direction  
Distance  
Elevation

MAP FINDINGS

Site Database(s) EDR ID Number  
EPA ID Number

(Continued)

1010805684

Facility Name: LOUISVILLE GAS & ELECTRIC  
Address: 14660 DIXIE HIGHWAY LOUISVILLE KY 40272  
Tribal Indicator: Not reported  
Fed Facility: Not reported  
NAIC Code: Not reported  
SIC Code: Not reported

A11 14660 DIXIE HWY  
Target 14660 DIXIE HWY  
Property LOUISVILLE, KY 40272

ERNS 92295237  
N/A

Site 11 of 25 in cluster A

Actual:  
444 ft.

[Click this hyperlink while viewing on your computer to access additional ERNS detail in the EDR Site Report.](#)

A12 14660 DIXIE HWY  
Target 14660 DIXIE HWY  
Property LOUISVILLE, KY

IN SPILLS S104993486  
N/A

Site 12 of 25 in cluster A

Actual:  
444 ft.

SPILL:  
Facility ID: 200104080  
Incident Date: 4/6/2001 19:55  
Report Date: 4/6/2001 20:14  
Material: Unknown oil  
Spill Source: Commercial  
Recovered Amount: Not reported  
Recovered Units: Not reported  
Spilled Amount: Not reported  
Spilled Units: Not reported  
Contained: Not reported  
Water Affected: Not reported  
Spill Type: Other  
Area Affected: Not reported  
Fish Killed: Not reported  
Wtr Supply Affctd: No  
Public Intake: Not reported

A13 LOUISVILLE GAS & ELECTRIC CO. - MILL CREEK STATION  
Target 14660 DIXIE HWY  
Property LOUISVILLE, KY 40272

TRIS 1005453549  
40272LSVLL14

Site 13 of 25 in cluster A

Actual:  
444 ft.

Map ID  
Direction  
Distance  
Elevation

MAP FINDINGS

Site Database(s) EDR ID Number  
EPA ID Number

A14  
Target  
Property

14660 DIXIE HWY  
14660 DIXIE HWY  
LOUISVILLE, KY 0

ERNS 2001562126  
N/A

Site 14 of 25 in cluster A

Actual:  
444 ft.

[Click this hyperlink](#) while viewing on your computer to access additional ERNS detail in the EDR Site Report.

A15  
Target  
Property

LOUISVILLE GAS & ELECTRIC  
14660 DIXIE HIGHWAY  
LOUISVILLE, KY 40272

ICIS 1010909431  
N/A

Site 15 of 25 in cluster A

Actual:  
444 ft.

ICIS:

Enforcement Action ID: 04-2005-9935  
FRS ID: 110000378733  
Program ID: FRS 110000378733  
Action Name: LOUISVILLE GAS AND ELECTRIC (LG&E ENERGY) AND KENTUCKY UTILITIES COMPANIES  
Facility Name: LOUISVILLE GAS & ELECTRIC  
Facility Address: 14660 DIXIE HIGHWAY  
LOUISVILLE, Kentucky 40272  
Enforcement Action Type: EPCRA 325 Action For Penalty  
Facility County: JEFFERSON  
EPA Region #: 4

Program ID: AIRS/AFS 2111100127  
Facility Name: LOUISVILLE GAS & ELECTRIC  
Address: 14660 DIXIE HIGHWAY LOUISVILLE KY 40272  
Tribal Indicator: Not reported  
Fed Facility: Not reported  
NAIC Code: Not reported  
SIC Code: Not reported

Program ID: CAMDBS 1364  
Facility Name: LOUISVILLE GAS & ELECTRIC  
Address: 14660 DIXIE HIGHWAY LOUISVILLE KY 40272  
Tribal Indicator: Not reported  
Fed Facility: Not reported  
NAIC Code: Not reported  
SIC Code: Not reported

Program ID: EGRID 1364  
Facility Name: LOUISVILLE GAS & ELECTRIC  
Address: 14660 DIXIE HIGHWAY LOUISVILLE KY 40272  
Tribal Indicator: Not reported  
Fed Facility: Not reported  
NAIC Code: Not reported  
SIC Code: Not reported

Program ID: FRS 110000378733  
Facility Name: LOUISVILLE GAS & ELECTRIC  
Address: 14660 DIXIE HIGHWAY LOUISVILLE KY 40272  
Tribal Indicator: No  
Fed Facility: Not reported  
NAIC Code: Not reported  
SIC Code: Not reported

Map ID  
Direction  
Distance  
Elevation

MAP FINDINGS

Site

Database(s) EDR ID Number  
EPA ID Number

LOUISVILLE GAS & ELECTRIC (Continued)

1010909431

Program ID: NCDB C04#TSCAIV-94-PK214  
Facility Name: LOUISVILLE GAS & ELECTRIC  
Address: 14660 DIXIE HIGHWAY LOUISVILLE KY 40272  
Tribal Indicator: Not reported  
Fed Facility: Not reported  
NAIC Code: Not reported  
SIC Code: Not reported

Program ID: NEI NEI6822  
Facility Name: LOUISVILLE GAS & ELECTRIC  
Address: 14660 DIXIE HIGHWAY LOUISVILLE KY 40272  
Tribal Indicator: Not reported  
Fed Facility: Not reported  
NAIC Code: Not reported  
SIC Code: Not reported

Program ID: NEI NTI6822  
Facility Name: LOUISVILLE GAS & ELECTRIC  
Address: 14660 DIXIE HIGHWAY LOUISVILLE KY 40272  
Tribal Indicator: Not reported  
Fed Facility: Not reported  
NAIC Code: Not reported  
SIC Code: Not reported

Program ID: NET 211110127  
Facility Name: LOUISVILLE GAS & ELECTRIC  
Address: 14660 DIXIE HIGHWAY LOUISVILLE KY 40272  
Tribal Indicator: Not reported  
Fed Facility: Not reported  
NAIC Code: Not reported  
SIC Code: Not reported

Program ID: NTI NTI6822  
Facility Name: LOUISVILLE GAS & ELECTRIC  
Address: 14660 DIXIE HIGHWAY LOUISVILLE KY 40272  
Tribal Indicator: Not reported  
Fed Facility: Not reported  
NAIC Code: Not reported  
SIC Code: Not reported

Program ID: PCS KY0003221  
Facility Name: LOUISVILLE GAS & ELECTRIC  
Address: 14660 DIXIE HIGHWAY LOUISVILLE KY 40272  
Tribal Indicator: Not reported  
Fed Facility: Not reported  
NAIC Code: Not reported  
SIC Code: Not reported

Program ID: PCS KYR104694  
Facility Name: LOUISVILLE GAS & ELECTRIC  
Address: 14660 DIXIE HIGHWAY LOUISVILLE KY 40272  
Tribal Indicator: Not reported  
Fed Facility: Not reported  
NAIC Code: Not reported  
SIC Code: Not reported

Program ID: RCRAINFO KYD000827469

Map ID  
Direction  
Distance  
Elevation

MAP FINDINGS

Site

Database(s) EDR ID Number  
EPA ID Number

**LOUISVILLE GAS & ELECTRIC (Continued)**

**1010909431**

Facility Name: LOUISVILLE GAS & ELECTRIC  
Address: 14660 DIXIE HIGHWAY LOUISVILLE KY 40272  
Tribal Indicator: Not reported  
Fed Facility: Not reported  
NAIC Code: Not reported  
SIC Code: Not reported

Program ID: RMP 100000183035  
Facility Name: LOUISVILLE GAS & ELECTRIC  
Address: 14660 DIXIE HIGHWAY LOUISVILLE KY 40272  
Tribal Indicator: Not reported  
Fed Facility: Not reported  
NAIC Code: Not reported  
SIC Code: Not reported

Program ID: TRIS 40272LSVLL14660  
Facility Name: LOUISVILLE GAS & ELECTRIC  
Address: 14660 DIXIE HIGHWAY LOUISVILLE KY 40272  
Tribal Indicator: Not reported  
Fed Facility: Not reported  
NAIC Code: Not reported  
SIC Code: Not reported

Enforcement Action ID: 04-2005-2041  
FRS ID: 110000378733  
Program ID: FRS 110000378733  
Action Name: LOUISVILLE GAS & ELECTRIC COMPANY  
Facility Name: LOUISVILLE GAS & ELECTRIC  
Facility Address: 14660 DIXIE HIGHWAY  
LOUISVILLE, Kentucky 40272  
Enforcement Action Type: EPCRA 325 Action For Penalty  
Facility County: JEFFERSON  
EPA Region #: 4

Program ID: AIRS/AFS 2111100127  
Facility Name: LOUISVILLE GAS & ELECTRIC  
Address: 14660 DIXIE HIGHWAY LOUISVILLE KY 40272  
Tribal Indicator: Not reported  
Fed Facility: Not reported  
NAIC Code: Not reported  
SIC Code: Not reported

Program ID: CAMDBS 1364  
Facility Name: LOUISVILLE GAS & ELECTRIC  
Address: 14660 DIXIE HIGHWAY LOUISVILLE KY 40272  
Tribal Indicator: Not reported  
Fed Facility: Not reported  
NAIC Code: Not reported  
SIC Code: Not reported

Program ID: EGRID 1364  
Facility Name: LOUISVILLE GAS & ELECTRIC  
Address: 14660 DIXIE HIGHWAY LOUISVILLE KY 40272  
Tribal Indicator: Not reported  
Fed Facility: Not reported  
NAIC Code: Not reported  
SIC Code: Not reported

Map ID  
Direction  
Distance  
Elevation

MAP FINDINGS

Site

Database(s)

EDR ID Number  
EPA ID Number

**LOUISVILLE GAS & ELECTRIC (Continued)**

**1010909431**

Program ID: FRS 110000378733  
Facility Name: LOUISVILLE GAS & ELECTRIC  
Address: 14660 DIXIE HIGHWAY LOUISVILLE KY 40272  
Tribal Indicator: No  
Fed Facility: Not reported  
NAIC Code: Not reported  
SIC Code: Not reported

Program ID: NCDB C04#TSCAIV-94-PK214  
Facility Name: LOUISVILLE GAS & ELECTRIC  
Address: 14660 DIXIE HIGHWAY LOUISVILLE KY 40272  
Tribal Indicator: Not reported  
Fed Facility: Not reported  
NAIC Code: Not reported  
SIC Code: Not reported

Program ID: NEI NEI6822  
Facility Name: LOUISVILLE GAS & ELECTRIC  
Address: 14660 DIXIE HIGHWAY LOUISVILLE KY 40272  
Tribal Indicator: Not reported  
Fed Facility: Not reported  
NAIC Code: Not reported  
SIC Code: Not reported

Program ID: NEI NTI6822  
Facility Name: LOUISVILLE GAS & ELECTRIC  
Address: 14660 DIXIE HIGHWAY LOUISVILLE KY 40272  
Tribal Indicator: Not reported  
Fed Facility: Not reported  
NAIC Code: Not reported  
SIC Code: Not reported

Program ID: NET 211110127  
Facility Name: LOUISVILLE GAS & ELECTRIC  
Address: 14660 DIXIE HIGHWAY LOUISVILLE KY 40272  
Tribal Indicator: Not reported  
Fed Facility: Not reported  
NAIC Code: Not reported  
SIC Code: Not reported

Program ID: NTI NTI6822  
Facility Name: LOUISVILLE GAS & ELECTRIC  
Address: 14660 DIXIE HIGHWAY LOUISVILLE KY 40272  
Tribal Indicator: Not reported  
Fed Facility: Not reported  
NAIC Code: Not reported  
SIC Code: Not reported

Program ID: PCS KY0003221  
Facility Name: LOUISVILLE GAS & ELECTRIC  
Address: 14660 DIXIE HIGHWAY LOUISVILLE KY 40272  
Tribal Indicator: Not reported  
Fed Facility: Not reported  
NAIC Code: Not reported  
SIC Code: Not reported

Program ID: PCS KYR104694

Map ID  
Direction  
Distance  
Elevation

MAP FINDINGS

Site

Database(s) EDR ID Number  
EPA ID Number

LOUISVILLE GAS & ELECTRIC (Continued)

1010909431

Facility Name: LOUISVILLE GAS & ELECTRIC  
Address: 14660 DIXIE HIGHWAY LOUISVILLE KY 40272  
Tribal Indicator: Not reported  
Fed Facility: Not reported  
NAIC Code: Not reported  
SIC Code: Not reported

Program ID: RCRAINFO KYD000827469  
Facility Name: LOUISVILLE GAS & ELECTRIC  
Address: 14660 DIXIE HIGHWAY LOUISVILLE KY 40272  
Tribal Indicator: Not reported  
Fed Facility: Not reported  
NAIC Code: Not reported  
SIC Code: Not reported

Program ID: RMP 100000183035  
Facility Name: LOUISVILLE GAS & ELECTRIC  
Address: 14660 DIXIE HIGHWAY LOUISVILLE KY 40272  
Tribal Indicator: Not reported  
Fed Facility: Not reported  
NAIC Code: Not reported  
SIC Code: Not reported

Program ID: TRIS 40272LSVLL14660  
Facility Name: LOUISVILLE GAS & ELECTRIC  
Address: 14660 DIXIE HIGHWAY LOUISVILLE KY 40272  
Tribal Indicator: Not reported  
Fed Facility: Not reported  
NAIC Code: Not reported  
SIC Code: Not reported

A16 LOUISVILLE G & E MILL CRK STA  
Target 14660 DIXIE HIGHWAY  
Property LOUISVILLE, KY 40272

ICIS 1010831674  
N/A

Site 16 of 25 in cluster A

Actual:  
444 ft.

ICIS:  
Enforcement Action ID: 04-2005-9935  
FRS ID: 110000378733  
Program ID: PCS KY0003221  
Action Name: LOUISVILLE GAS AND ELECTRIC (LG&E ENERGY) AND KENTUCKY UTILITIES COMPANIES  
Facility Name: LOUISVILLE G & E MILL CRK STA  
Facility Address: 14660 DIXIE HIGHWAY  
LOUISVILLE, Kentucky 40272  
Enforcement Action Type: EPCRA 325 Action For Penalty  
Facility County: Not reported  
EPA Region #: 4  
Program ID: AIRS/AFS 2111100127  
Facility Name: LOUISVILLE GAS & ELECTRIC  
Address: 14660 DIXIE HIGHWAY LOUISVILLE KY 40272  
Tribal Indicator: Not reported  
Fed Facility: Not reported  
NAIC Code: Not reported  
SIC Code: Not reported

Map ID  
Direction  
Distance  
Elevation

MAP FINDINGS

Site

Database(s) EDR ID Number  
EPA ID Number

LOUISVILLE G & E MILL CRK STA (Continued)

1010831674

Program ID: CAMDBS 1364  
Facility Name: LOUISVILLE GAS & ELECTRIC  
Address: 14660 DIXIE HIGHWAY LOUISVILLE KY 40272  
Tribal Indicator: Not reported  
Fed Facility: Not reported  
NAIC Code: Not reported  
SIC Code: Not reported

Program ID: EGRID 1364  
Facility Name: LOUISVILLE GAS & ELECTRIC  
Address: 14660 DIXIE HIGHWAY LOUISVILLE KY 40272  
Tribal Indicator: Not reported  
Fed Facility: Not reported  
NAIC Code: Not reported  
SIC Code: Not reported

Program ID: FRS 110000378733  
Facility Name: LOUISVILLE GAS & ELECTRIC  
Address: 14660 DIXIE HIGHWAY LOUISVILLE KY 40272  
Tribal Indicator: No  
Fed Facility: Not reported  
NAIC Code: Not reported  
SIC Code: Not reported

Program ID: NCDB C04#TSCAIV-94-PK214  
Facility Name: LOUISVILLE GAS & ELECTRIC  
Address: 14660 DIXIE HIGHWAY LOUISVILLE KY 40272  
Tribal Indicator: Not reported  
Fed Facility: Not reported  
NAIC Code: Not reported  
SIC Code: Not reported

Program ID: NEI NEI6822  
Facility Name: LOUISVILLE GAS & ELECTRIC  
Address: 14660 DIXIE HIGHWAY LOUISVILLE KY 40272  
Tribal Indicator: Not reported  
Fed Facility: Not reported  
NAIC Code: Not reported  
SIC Code: Not reported

Program ID: NEI NTI6822  
Facility Name: LOUISVILLE GAS & ELECTRIC  
Address: 14660 DIXIE HIGHWAY LOUISVILLE KY 40272  
Tribal Indicator: Not reported  
Fed Facility: Not reported  
NAIC Code: Not reported  
SIC Code: Not reported

Program ID: NET 211110127  
Facility Name: LOUISVILLE GAS & ELECTRIC  
Address: 14660 DIXIE HIGHWAY LOUISVILLE KY 40272  
Tribal Indicator: Not reported  
Fed Facility: Not reported  
NAIC Code: Not reported  
SIC Code: Not reported

Program ID: NTI NTI6822

Map ID  
Direction  
Distance  
Elevation

MAP FINDINGS

Site

Database(s) EDR ID Number  
EPA ID Number

LOUISVILLE G & E MILL CRK STA (Continued)

1010831674

Facility Name: LOUISVILLE GAS & ELECTRIC  
Address: 14660 DIXIE HIGHWAY LOUISVILLE KY 40272  
Tribal Indicator: Not reported  
Fed Facility: Not reported  
NAIC Code: Not reported  
SIC Code: Not reported

Program ID: PCS KY0003221  
Facility Name: LOUISVILLE GAS & ELECTRIC  
Address: 14660 DIXIE HIGHWAY LOUISVILLE KY 40272  
Tribal Indicator: Not reported  
Fed Facility: Not reported  
NAIC Code: Not reported  
SIC Code: Not reported

Program ID: PCS KYR104694  
Facility Name: LOUISVILLE GAS & ELECTRIC  
Address: 14660 DIXIE HIGHWAY LOUISVILLE KY 40272  
Tribal Indicator: Not reported  
Fed Facility: Not reported  
NAIC Code: Not reported  
SIC Code: Not reported

Program ID: RCRAINFO KYD000827469  
Facility Name: LOUISVILLE GAS & ELECTRIC  
Address: 14660 DIXIE HIGHWAY LOUISVILLE KY 40272  
Tribal Indicator: Not reported  
Fed Facility: Not reported  
NAIC Code: Not reported  
SIC Code: Not reported

Program ID: RMP 100000183035  
Facility Name: LOUISVILLE GAS & ELECTRIC  
Address: 14660 DIXIE HIGHWAY LOUISVILLE KY 40272  
Tribal Indicator: Not reported  
Fed Facility: Not reported  
NAIC Code: Not reported  
SIC Code: Not reported

Program ID: TRIS 40272LSVLL14660  
Facility Name: LOUISVILLE GAS & ELECTRIC  
Address: 14660 DIXIE HIGHWAY LOUISVILLE KY 40272  
Tribal Indicator: Not reported  
Fed Facility: Not reported  
NAIC Code: Not reported  
SIC Code: Not reported

Enforcement Action ID: 04-2005-2041  
FRS ID: 110000378733  
Program ID: PCS KY0003221  
Action Name: LOUISVILLE GAS & ELECTRIC COMPANY  
Facility Name: LOUISVILLE G & E MILL CRK STA  
Facility Address: 14660 DIXIE HIGHWAY  
LOUISVILLE, Kentucky 40272  
Enforcement Action Type: EPCRA 325 Action For Penalty  
Facility County: Not reported  
EPA Region #: 4



Map ID  
Direction  
Distance  
Elevation

MAP FINDINGS

Site

Database(s) EDR ID Number  
EPA ID Number

LOUISVILLE G & E MILL CRK STA (Continued)

1010831674

Program ID: AIRS/AFS 2111100127  
Facility Name: LOUISVILLE GAS & ELECTRIC  
Address: 14660 DIXIE HIGHWAY LOUISVILLE KY 40272  
Tribal Indicator: Not reported  
Fed Facility: Not reported  
NAIC Code: Not reported  
SIC Code: Not reported

Program ID: CAMDBS 1364  
Facility Name: LOUISVILLE GAS & ELECTRIC  
Address: 14660 DIXIE HIGHWAY LOUISVILLE KY 40272  
Tribal Indicator: Not reported  
Fed Facility: Not reported  
NAIC Code: Not reported  
SIC Code: Not reported

Program ID: EGRID 1364  
Facility Name: LOUISVILLE GAS & ELECTRIC  
Address: 14660 DIXIE HIGHWAY LOUISVILLE KY 40272  
Tribal Indicator: Not reported  
Fed Facility: Not reported  
NAIC Code: Not reported  
SIC Code: Not reported

Program ID: FRS 110000378733  
Facility Name: LOUISVILLE GAS & ELECTRIC  
Address: 14660 DIXIE HIGHWAY LOUISVILLE KY 40272  
Tribal Indicator: No  
Fed Facility: Not reported  
NAIC Code: Not reported  
SIC Code: Not reported

Program ID: NCDB C04#TSCAIV-94-PK214  
Facility Name: LOUISVILLE GAS & ELECTRIC  
Address: 14660 DIXIE HIGHWAY LOUISVILLE KY 40272  
Tribal Indicator: Not reported  
Fed Facility: Not reported  
NAIC Code: Not reported  
SIC Code: Not reported

Program ID: NEI NEI6822  
Facility Name: LOUISVILLE GAS & ELECTRIC  
Address: 14660 DIXIE HIGHWAY LOUISVILLE KY 40272  
Tribal Indicator: Not reported  
Fed Facility: Not reported  
NAIC Code: Not reported  
SIC Code: Not reported

Program ID: NEI NTI6822  
Facility Name: LOUISVILLE GAS & ELECTRIC  
Address: 14660 DIXIE HIGHWAY LOUISVILLE KY 40272  
Tribal Indicator: Not reported  
Fed Facility: Not reported  
NAIC Code: Not reported  
SIC Code: Not reported

Program ID: NET 211110127

Map ID  
Direction  
Distance  
Elevation

MAP FINDINGS

Site

Database(s) EDR ID Number  
EPA ID Number

LOUISVILLE G & E MILL CRK STA (Continued)

1010831674

Facility Name: LOUISVILLE GAS & ELECTRIC  
Address: 14660 DIXIE HIGHWAY LOUISVILLE KY 40272  
Tribal Indicator: Not reported  
Fed Facility: Not reported  
NAIC Code: Not reported  
SIC Code: Not reported

Program ID: NTI NTI6822  
Facility Name: LOUISVILLE GAS & ELECTRIC  
Address: 14660 DIXIE HIGHWAY LOUISVILLE KY 40272  
Tribal Indicator: Not reported  
Fed Facility: Not reported  
NAIC Code: Not reported  
SIC Code: Not reported

Program ID: PCS KY0003221  
Facility Name: LOUISVILLE GAS & ELECTRIC  
Address: 14660 DIXIE HIGHWAY LOUISVILLE KY 40272  
Tribal Indicator: Not reported  
Fed Facility: Not reported  
NAIC Code: Not reported  
SIC Code: Not reported

Program ID: PCS KYR104694  
Facility Name: LOUISVILLE GAS & ELECTRIC  
Address: 14660 DIXIE HIGHWAY LOUISVILLE KY 40272  
Tribal Indicator: Not reported  
Fed Facility: Not reported  
NAIC Code: Not reported  
SIC Code: Not reported

Program ID: RCRAINFO KYD000827469  
Facility Name: LOUISVILLE GAS & ELECTRIC  
Address: 14660 DIXIE HIGHWAY LOUISVILLE KY 40272  
Tribal Indicator: Not reported  
Fed Facility: Not reported  
NAIC Code: Not reported  
SIC Code: Not reported

Program ID: RMP 100000183035  
Facility Name: LOUISVILLE GAS & ELECTRIC  
Address: 14660 DIXIE HIGHWAY LOUISVILLE KY 40272  
Tribal Indicator: Not reported  
Fed Facility: Not reported  
NAIC Code: Not reported  
SIC Code: Not reported

Program ID: TRIS 40272LSVLL14660  
Facility Name: LOUISVILLE GAS & ELECTRIC  
Address: 14660 DIXIE HIGHWAY LOUISVILLE KY 40272  
Tribal Indicator: Not reported  
Fed Facility: Not reported  
NAIC Code: Not reported  
SIC Code: Not reported

Map ID  
Direction  
Distance  
Elevation

MAP FINDINGS

Site

Database(s)

EDR ID Number  
EPA ID Number

**A17**      **MILL CREEK**  
**Target**    **14660 DIXIE HIGHWAY**  
**Property**   **LOUISVILLE, KY 40272**

**ICIS**    **1010883534**  
          **N/A**

**Site 17 of 25 in cluster A**

**Actual:**  
**444 ft.**

**ICIS:**

Enforcement Action ID: 04-2005-9935  
FRS ID: 110000378733  
Program ID: NET 211110127  
Action Name: LOUISVILLE GAS AND ELECTRIC (LG&E ENERGY) AND KENTUCKY UTILITIES COMPANIES

Facility Name: MILL CREEK  
Facility Address: 14660 DIXIE HIGHWAY  
LOUISVILLE, Kentucky 40272  
Enforcement Action Type: EPCRA 325 Action For Penalty  
Facility County: Not reported  
EPA Region #: 4

Program ID: AIRS/AFS 2111100127  
Facility Name: LOUISVILLE GAS & ELECTRIC  
Address: 14660 DIXIE HIGHWAY LOUISVILLE KY 40272  
Tribal Indicator: Not reported  
Fed Facility: Not reported  
NAIC Code: Not reported  
SIC Code: Not reported

Program ID: CAMDBS 1364  
Facility Name: LOUISVILLE GAS & ELECTRIC  
Address: 14660 DIXIE HIGHWAY LOUISVILLE KY 40272  
Tribal Indicator: Not reported  
Fed Facility: Not reported  
NAIC Code: Not reported  
SIC Code: Not reported

Program ID: EGRID 1364  
Facility Name: LOUISVILLE GAS & ELECTRIC  
Address: 14660 DIXIE HIGHWAY LOUISVILLE KY 40272  
Tribal Indicator: Not reported  
Fed Facility: Not reported  
NAIC Code: Not reported  
SIC Code: Not reported

Program ID: FRS 110000378733  
Facility Name: LOUISVILLE GAS & ELECTRIC  
Address: 14660 DIXIE HIGHWAY LOUISVILLE KY 40272  
Tribal Indicator: No  
Fed Facility: Not reported  
NAIC Code: Not reported  
SIC Code: Not reported

Program ID: NCDB C04#TSCAIV-94-PK214  
Facility Name: LOUISVILLE GAS & ELECTRIC  
Address: 14660 DIXIE HIGHWAY LOUISVILLE KY 40272  
Tribal Indicator: Not reported  
Fed Facility: Not reported  
NAIC Code: Not reported  
SIC Code: Not reported

Map ID  
Direction  
Distance  
Elevation

MAP FINDINGS

Site

Database(s) EDR ID Number  
EPA ID Number

MILL CREEK (Continued)

1010883534

Program ID: NEI NEI6822  
Facility Name: LOUISVILLE GAS & ELECTRIC  
Address: 14660 DIXIE HIGHWAY LOUISVILLE KY 40272  
Tribal Indicator: Not reported  
Fed Facility: Not reported  
NAIC Code: Not reported  
SIC Code: Not reported

Program ID: NEI NTI6822  
Facility Name: LOUISVILLE GAS & ELECTRIC  
Address: 14660 DIXIE HIGHWAY LOUISVILLE KY 40272  
Tribal Indicator: Not reported  
Fed Facility: Not reported  
NAIC Code: Not reported  
SIC Code: Not reported

Program ID: NET 211110127  
Facility Name: LOUISVILLE GAS & ELECTRIC  
Address: 14660 DIXIE HIGHWAY LOUISVILLE KY 40272  
Tribal Indicator: Not reported  
Fed Facility: Not reported  
NAIC Code: Not reported  
SIC Code: Not reported

Program ID: NTI NTI6822  
Facility Name: LOUISVILLE GAS & ELECTRIC  
Address: 14660 DIXIE HIGHWAY LOUISVILLE KY 40272  
Tribal Indicator: Not reported  
Fed Facility: Not reported  
NAIC Code: Not reported  
SIC Code: Not reported

Program ID: PCS KY0003221  
Facility Name: LOUISVILLE GAS & ELECTRIC  
Address: 14660 DIXIE HIGHWAY LOUISVILLE KY 40272  
Tribal Indicator: Not reported  
Fed Facility: Not reported  
NAIC Code: Not reported  
SIC Code: Not reported

Program ID: PCS KYR104694  
Facility Name: LOUISVILLE GAS & ELECTRIC  
Address: 14660 DIXIE HIGHWAY LOUISVILLE KY 40272  
Tribal Indicator: Not reported  
Fed Facility: Not reported  
NAIC Code: Not reported  
SIC Code: Not reported

Program ID: RCRAINFO KYD000827469  
Facility Name: LOUISVILLE GAS & ELECTRIC  
Address: 14660 DIXIE HIGHWAY LOUISVILLE KY 40272  
Tribal Indicator: Not reported  
Fed Facility: Not reported  
NAIC Code: Not reported  
SIC Code: Not reported

Program ID: RMP 100000183035

Map ID  
Direction  
Distance  
Elevation

MAP FINDINGS

Site

Database(s) EDR ID Number  
EPA ID Number

**MILL CREEK (Continued)**

**1010883534**

Facility Name: LOUISVILLE GAS & ELECTRIC  
Address: 14660 DIXIE HIGHWAY LOUISVILLE KY 40272  
Tribal Indicator: Not reported  
Fed Facility: Not reported  
NAIC Code: Not reported  
SIC Code: Not reported

Program ID: TRIS 40272LSVLL14660  
Facility Name: LOUISVILLE GAS & ELECTRIC  
Address: 14660 DIXIE HIGHWAY LOUISVILLE KY 40272  
Tribal Indicator: Not reported  
Fed Facility: Not reported  
NAIC Code: Not reported  
SIC Code: Not reported

Enforcement Action ID: 04-2005-9935  
FRS ID: 110000378733  
Program ID: CAMDBS 1364  
Action Name: LOUISVILLE GAS AND ELECTRIC (LG&E ENERGY) AND KENTUCKY UTILITIES COMPANIES

Facility Name: MILL CREEK  
Facility Address: 14660 DIXIE HIGHWAY  
LOUISVILLE, Kentucky 40272

Enforcement Action Type: EPCRA 325 Action For Penalty  
Facility County: Not reported  
EPA Region #: 4

Program ID: AIRS/AFS 2111100127  
Facility Name: LOUISVILLE GAS & ELECTRIC  
Address: 14660 DIXIE HIGHWAY LOUISVILLE KY 40272  
Tribal Indicator: Not reported  
Fed Facility: Not reported  
NAIC Code: Not reported  
SIC Code: Not reported

Program ID: CAMDBS 1364  
Facility Name: LOUISVILLE GAS & ELECTRIC  
Address: 14660 DIXIE HIGHWAY LOUISVILLE KY 40272  
Tribal Indicator: Not reported  
Fed Facility: Not reported  
NAIC Code: Not reported  
SIC Code: Not reported

Program ID: EGRID 1364  
Facility Name: LOUISVILLE GAS & ELECTRIC  
Address: 14660 DIXIE HIGHWAY LOUISVILLE KY 40272  
Tribal Indicator: Not reported  
Fed Facility: Not reported  
NAIC Code: Not reported  
SIC Code: Not reported

Program ID: FRS 110000378733  
Facility Name: LOUISVILLE GAS & ELECTRIC  
Address: 14660 DIXIE HIGHWAY LOUISVILLE KY 40272  
Tribal Indicator: No  
Fed Facility: Not reported  
NAIC Code: Not reported

Map ID  
Direction  
Distance  
Elevation

MAP FINDINGS

Site

Database(s) EDR ID Number  
EPA ID Number

**MILL CREEK (Continued)**

**1010883534**

SIC Code:	Not reported
Program ID:	NCDB C04#TSCAIV-94-PK214
Facility Name:	LOUISVILLE GAS & ELECTRIC
Address:	14660 DIXIE HIGHWAY LOUISVILLE KY 40272
Tribal Indicator:	Not reported
Fed Facility:	Not reported
NAIC Code:	Not reported
SIC Code:	Not reported
Program ID:	NEI NEI6822
Facility Name:	LOUISVILLE GAS & ELECTRIC
Address:	14660 DIXIE HIGHWAY LOUISVILLE KY 40272
Tribal Indicator:	Not reported
Fed Facility:	Not reported
NAIC Code:	Not reported
SIC Code:	Not reported
Program ID:	NEI NTI6822
Facility Name:	LOUISVILLE GAS & ELECTRIC
Address:	14660 DIXIE HIGHWAY LOUISVILLE KY 40272
Tribal Indicator:	Not reported
Fed Facility:	Not reported
NAIC Code:	Not reported
SIC Code:	Not reported
Program ID:	NET 211110127
Facility Name:	LOUISVILLE GAS & ELECTRIC
Address:	14660 DIXIE HIGHWAY LOUISVILLE KY 40272
Tribal Indicator:	Not reported
Fed Facility:	Not reported
NAIC Code:	Not reported
SIC Code:	Not reported
Program ID:	NTI NTI6822
Facility Name:	LOUISVILLE GAS & ELECTRIC
Address:	14660 DIXIE HIGHWAY LOUISVILLE KY 40272
Tribal Indicator:	Not reported
Fed Facility:	Not reported
NAIC Code:	Not reported
SIC Code:	Not reported
Program ID:	PCS KY0003221
Facility Name:	LOUISVILLE GAS & ELECTRIC
Address:	14660 DIXIE HIGHWAY LOUISVILLE KY 40272
Tribal Indicator:	Not reported
Fed Facility:	Not reported
NAIC Code:	Not reported
SIC Code:	Not reported
Program ID:	PCS KYR104694
Facility Name:	LOUISVILLE GAS & ELECTRIC
Address:	14660 DIXIE HIGHWAY LOUISVILLE KY 40272
Tribal Indicator:	Not reported
Fed Facility:	Not reported
NAIC Code:	Not reported
SIC Code:	Not reported

Map ID  
Direction  
Distance  
Elevation

MAP FINDINGS

Site

Database(s)

EDR ID Number  
EPA ID Number

**MILL CREEK (Continued)**

**1010883534**

Program ID: RCRAINFO KYD000827469  
Facility Name: LOUISVILLE GAS & ELECTRIC  
Address: 14660 DIXIE HIGHWAY LOUISVILLE KY 40272  
Tribal Indicator: Not reported  
Fed Facility: Not reported  
NAIC Code: Not reported  
SIC Code: Not reported

Program ID: RMP 100000183035  
Facility Name: LOUISVILLE GAS & ELECTRIC  
Address: 14660 DIXIE HIGHWAY LOUISVILLE KY 40272  
Tribal Indicator: Not reported  
Fed Facility: Not reported  
NAIC Code: Not reported  
SIC Code: Not reported

Program ID: TRIS 40272LSVLL14660  
Facility Name: LOUISVILLE GAS & ELECTRIC  
Address: 14660 DIXIE HIGHWAY LOUISVILLE KY 40272  
Tribal Indicator: Not reported  
Fed Facility: Not reported  
NAIC Code: Not reported  
SIC Code: Not reported

Enforcement Action ID: 04-2005-9935  
FRS ID: 110000378733  
Program ID: NTI NTI6822  
Action Name: LOUISVILLE GAS AND ELECTRIC (LG&E ENERGY) AND KENTUCKY UTILITIES COMPANIES  
Facility Name: MILL CREEK  
Facility Address: 14660 DIXIE HIGHWAY  
LOUISVILLE, Kentucky 40272  
Enforcement Action Type: EPCRA 325 Action For Penalty  
Facility County: Not reported  
EPA Region #: 4

Program ID: AIRS/AFS 2111100127  
Facility Name: LOUISVILLE GAS & ELECTRIC  
Address: 14660 DIXIE HIGHWAY LOUISVILLE KY 40272  
Tribal Indicator: Not reported  
Fed Facility: Not reported  
NAIC Code: Not reported  
SIC Code: Not reported

Program ID: CAMDBS 1364  
Facility Name: LOUISVILLE GAS & ELECTRIC  
Address: 14660 DIXIE HIGHWAY LOUISVILLE KY 40272  
Tribal Indicator: Not reported  
Fed Facility: Not reported  
NAIC Code: Not reported  
SIC Code: Not reported

Program ID: EGRID 1364  
Facility Name: LOUISVILLE GAS & ELECTRIC  
Address: 14660 DIXIE HIGHWAY LOUISVILLE KY 40272  
Tribal Indicator: Not reported  
Fed Facility: Not reported

Map ID  
Direction  
Distance  
Elevation

MAP FINDINGS

Site

Database(s) EDR ID Number  
EPA ID Number

**MILL CREEK (Continued)**

**1010883534**

NAIC Code: Not reported  
SIC Code: Not reported

Program ID: FRS 110000378733  
Facility Name: LOUISVILLE GAS & ELECTRIC  
Address: 14660 DIXIE HIGHWAY LOUISVILLE KY 40272  
Tribal Indicator: No  
Fed Facility: Not reported  
NAIC Code: Not reported  
SIC Code: Not reported

Program ID: NCDB C04#TSCAIV-94-PK214  
Facility Name: LOUISVILLE GAS & ELECTRIC  
Address: 14660 DIXIE HIGHWAY LOUISVILLE KY 40272  
Tribal Indicator: Not reported  
Fed Facility: Not reported  
NAIC Code: Not reported  
SIC Code: Not reported

Program ID: NEI NEI6822  
Facility Name: LOUISVILLE GAS & ELECTRIC  
Address: 14660 DIXIE HIGHWAY LOUISVILLE KY 40272  
Tribal Indicator: Not reported  
Fed Facility: Not reported  
NAIC Code: Not reported  
SIC Code: Not reported

Program ID: NEI NTI6822  
Facility Name: LOUISVILLE GAS & ELECTRIC  
Address: 14660 DIXIE HIGHWAY LOUISVILLE KY 40272  
Tribal Indicator: Not reported  
Fed Facility: Not reported  
NAIC Code: Not reported  
SIC Code: Not reported

Program ID: NET 211110127  
Facility Name: LOUISVILLE GAS & ELECTRIC  
Address: 14660 DIXIE HIGHWAY LOUISVILLE KY 40272  
Tribal Indicator: Not reported  
Fed Facility: Not reported  
NAIC Code: Not reported  
SIC Code: Not reported

Program ID: NTI NTI6822  
Facility Name: LOUISVILLE GAS & ELECTRIC  
Address: 14660 DIXIE HIGHWAY LOUISVILLE KY 40272  
Tribal Indicator: Not reported  
Fed Facility: Not reported  
NAIC Code: Not reported  
SIC Code: Not reported

Program ID: PCS KY0003221  
Facility Name: LOUISVILLE GAS & ELECTRIC  
Address: 14660 DIXIE HIGHWAY LOUISVILLE KY 40272  
Tribal Indicator: Not reported  
Fed Facility: Not reported  
NAIC Code: Not reported



Map ID  
Direction  
Distance  
Elevation

MAP FINDINGS

Site

Database(s)

EDR ID Number  
EPA ID Number

**MILL CREEK (Continued)**

**1010883534**

SIC Code: Not reported

Program ID: PCS KYR104694  
Facility Name: LOUISVILLE GAS & ELECTRIC  
Address: 14660 DIXIE HIGHWAY LOUISVILLE KY 40272  
Tribal Indicator: Not reported  
Fed Facility: Not reported  
NAIC Code: Not reported  
SIC Code: Not reported

Program ID: RCRAINFO KYD000827469  
Facility Name: LOUISVILLE GAS & ELECTRIC  
Address: 14660 DIXIE HIGHWAY LOUISVILLE KY 40272  
Tribal Indicator: Not reported  
Fed Facility: Not reported  
NAIC Code: Not reported  
SIC Code: Not reported

Program ID: RMP 100000183035  
Facility Name: LOUISVILLE GAS & ELECTRIC  
Address: 14660 DIXIE HIGHWAY LOUISVILLE KY 40272  
Tribal Indicator: Not reported  
Fed Facility: Not reported  
NAIC Code: Not reported  
SIC Code: Not reported

Program ID: TRIS 40272LSVLL14660  
Facility Name: LOUISVILLE GAS & ELECTRIC  
Address: 14660 DIXIE HIGHWAY LOUISVILLE KY 40272  
Tribal Indicator: Not reported  
Fed Facility: Not reported  
NAIC Code: Not reported  
SIC Code: Not reported

Enforcement Action ID: 04-2005-2041  
FRS ID: 110000378733  
Program ID: NET 211110127  
Action Name: LOUISVILLE GAS & ELECTRIC COMPANY  
Facility Name: MILL CREEK  
Facility Address: 14660 DIXIE HIGHWAY  
LOUISVILLE, Kentucky 40272  
Enforcement Action Type: EPCRA 325 Action For Penalty  
Facility County: Not reported  
EPA Region #: 4

Program ID: AIRS/AFS 2111100127  
Facility Name: LOUISVILLE GAS & ELECTRIC  
Address: 14660 DIXIE HIGHWAY LOUISVILLE KY 40272  
Tribal Indicator: Not reported  
Fed Facility: Not reported  
NAIC Code: Not reported  
SIC Code: Not reported

Program ID: CAMDBS 1364  
Facility Name: LOUISVILLE GAS & ELECTRIC  
Address: 14660 DIXIE HIGHWAY LOUISVILLE KY 40272  
Tribal Indicator: Not reported

Map ID  
Direction  
Distance  
Elevation

MAP FINDINGS

Site

Database(s) EDR ID Number  
EPA ID Number

**MILL CREEK (Continued)**

**1010883534**

Fed Facility:	Not reported
NAIC Code:	Not reported
SIC Code:	Not reported
Program ID:	EGRID 1364
Facility Name:	LOUISVILLE GAS & ELECTRIC
Address:	14660 DIXIE HIGHWAY LOUISVILLE KY 40272
Tribal Indicator:	Not reported
Fed Facility:	Not reported
NAIC Code:	Not reported
SIC Code:	Not reported
Program ID:	FRS 110000378733
Facility Name:	LOUISVILLE GAS & ELECTRIC
Address:	14660 DIXIE HIGHWAY LOUISVILLE KY 40272
Tribal Indicator:	No
Fed Facility:	Not reported
NAIC Code:	Not reported
SIC Code:	Not reported
Program ID:	NCDB C04#TSCAIV-94-PK214
Facility Name:	LOUISVILLE GAS & ELECTRIC
Address:	14660 DIXIE HIGHWAY LOUISVILLE KY 40272
Tribal Indicator:	Not reported
Fed Facility:	Not reported
NAIC Code:	Not reported
SIC Code:	Not reported
Program ID:	NEI NEI6822
Facility Name:	LOUISVILLE GAS & ELECTRIC
Address:	14660 DIXIE HIGHWAY LOUISVILLE KY 40272
Tribal Indicator:	Not reported
Fed Facility:	Not reported
NAIC Code:	Not reported
SIC Code:	Not reported
Program ID:	NEI NTI6822
Facility Name:	LOUISVILLE GAS & ELECTRIC
Address:	14660 DIXIE HIGHWAY LOUISVILLE KY 40272
Tribal Indicator:	Not reported
Fed Facility:	Not reported
NAIC Code:	Not reported
SIC Code:	Not reported
Program ID:	NET 211110127
Facility Name:	LOUISVILLE GAS & ELECTRIC
Address:	14660 DIXIE HIGHWAY LOUISVILLE KY 40272
Tribal Indicator:	Not reported
Fed Facility:	Not reported
NAIC Code:	Not reported
SIC Code:	Not reported
Program ID:	NTI NTI6822
Facility Name:	LOUISVILLE GAS & ELECTRIC
Address:	14660 DIXIE HIGHWAY LOUISVILLE KY 40272
Tribal Indicator:	Not reported
Fed Facility:	Not reported

Map ID  
Direction  
Distance  
Elevation

MAP FINDINGS

Site

Database(s) EDR ID Number  
EPA ID Number

MILL CREEK (Continued)

1010883534

NAIC Code: Not reported  
SIC Code: Not reported

Program ID: PCS KY0003221  
Facility Name: LOUISVILLE GAS & ELECTRIC  
Address: 14660 DIXIE HIGHWAY LOUISVILLE KY 40272  
Tribal Indicator: Not reported  
Fed Facility: Not reported  
NAIC Code: Not reported  
SIC Code: Not reported

Program ID: PCS KYR104694  
Facility Name: LOUISVILLE GAS & ELECTRIC  
Address: 14660 DIXIE HIGHWAY LOUISVILLE KY 40272  
Tribal Indicator: Not reported  
Fed Facility: Not reported  
NAIC Code: Not reported  
SIC Code: Not reported

Program ID: RCRAINFO KYD000827469  
Facility Name: LOUISVILLE GAS & ELECTRIC  
Address: 14660 DIXIE HIGHWAY LOUISVILLE KY 40272  
Tribal Indicator: Not reported  
Fed Facility: Not reported  
NAIC Code: Not reported  
SIC Code: Not reported

Program ID: RMP 100000183035  
Facility Name: LOUISVILLE GAS & ELECTRIC  
Address: 14660 DIXIE HIGHWAY LOUISVILLE KY 40272  
Tribal Indicator: Not reported  
Fed Facility: Not reported  
NAIC Code: Not reported  
SIC Code: Not reported

Program ID: TRIS 40272LSVLL14660  
Facility Name: LOUISVILLE GAS & ELECTRIC  
Address: 14660 DIXIE HIGHWAY LOUISVILLE KY 40272  
Tribal Indicator: Not reported  
Fed Facility: Not reported  
NAIC Code: Not reported  
SIC Code: Not reported

Enforcement Action ID: 04-2005-2041  
FRS ID: 110000378733  
Program ID: CAMDBS 1364  
Action Name: LOUISVILLE GAS & ELECTRIC COMPANY  
Facility Name: MILL CREEK  
Facility Address: 14660 DIXIE HIGHWAY  
LOUISVILLE, Kentucky 40272  
Enforcement Action Type: EPCRA 325 Action For Penalty  
Facility County: Not reported  
EPA Region #: 4

Program ID: AIRS/AFS 2111100127  
Facility Name: LOUISVILLE GAS & ELECTRIC  
Address: 14660 DIXIE HIGHWAY LOUISVILLE KY 40272

Map ID  
Direction  
Distance  
Elevation

MAP FINDINGS

Site

Database(s)

EDR ID Number  
EPA ID Number

**MILL CREEK (Continued)**

**1010883534**

Tribal Indicator:	Not reported
Fed Facility:	Not reported
NAIC Code:	Not reported
SIC Code:	Not reported
Program ID:	CAMDBS 1364
Facility Name:	LOUISVILLE GAS & ELECTRIC
Address:	14660 DIXIE HIGHWAY LOUISVILLE KY 40272
Tribal Indicator:	Not reported
Fed Facility:	Not reported
NAIC Code:	Not reported
SIC Code:	Not reported
Program ID:	EGRID 1364
Facility Name:	LOUISVILLE GAS & ELECTRIC
Address:	14660 DIXIE HIGHWAY LOUISVILLE KY 40272
Tribal Indicator:	Not reported
Fed Facility:	Not reported
NAIC Code:	Not reported
SIC Code:	Not reported
Program ID:	FRS 110000378733
Facility Name:	LOUISVILLE GAS & ELECTRIC
Address:	14660 DIXIE HIGHWAY LOUISVILLE KY 40272
Tribal Indicator:	No
Fed Facility:	Not reported
NAIC Code:	Not reported
SIC Code:	Not reported
Program ID:	NCDB C04#TSCAIV-94-PK214
Facility Name:	LOUISVILLE GAS & ELECTRIC
Address:	14660 DIXIE HIGHWAY LOUISVILLE KY 40272
Tribal Indicator:	Not reported
Fed Facility:	Not reported
NAIC Code:	Not reported
SIC Code:	Not reported
Program ID:	NEI NEI6822
Facility Name:	LOUISVILLE GAS & ELECTRIC
Address:	14660 DIXIE HIGHWAY LOUISVILLE KY 40272
Tribal Indicator:	Not reported
Fed Facility:	Not reported
NAIC Code:	Not reported
SIC Code:	Not reported
Program ID:	NEI NTI6822
Facility Name:	LOUISVILLE GAS & ELECTRIC
Address:	14660 DIXIE HIGHWAY LOUISVILLE KY 40272
Tribal Indicator:	Not reported
Fed Facility:	Not reported
NAIC Code:	Not reported
SIC Code:	Not reported
Program ID:	NET 211110127
Facility Name:	LOUISVILLE GAS & ELECTRIC
Address:	14660 DIXIE HIGHWAY LOUISVILLE KY 40272
Tribal Indicator:	Not reported

Map ID  
Direction  
Distance  
Elevation

MAP FINDINGS

Site

Database(s) EDR ID Number  
EPA ID Number

**MILL CREEK (Continued)**

**1010883534**

Fed Facility: Not reported  
NAIC Code: Not reported  
SIC Code: Not reported

Program ID: NTI NTI6822  
Facility Name: LOUISVILLE GAS & ELECTRIC  
Address: 14660 DIXIE HIGHWAY LOUISVILLE KY 40272  
Tribal Indicator: Not reported  
Fed Facility: Not reported  
NAIC Code: Not reported  
SIC Code: Not reported

Program ID: PCS KY0003221  
Facility Name: LOUISVILLE GAS & ELECTRIC  
Address: 14660 DIXIE HIGHWAY LOUISVILLE KY 40272  
Tribal Indicator: Not reported  
Fed Facility: Not reported  
NAIC Code: Not reported  
SIC Code: Not reported

Program ID: PCS KYR104694  
Facility Name: LOUISVILLE GAS & ELECTRIC  
Address: 14660 DIXIE HIGHWAY LOUISVILLE KY 40272  
Tribal Indicator: Not reported  
Fed Facility: Not reported  
NAIC Code: Not reported  
SIC Code: Not reported

Program ID: RCRAINFO KYD000827469  
Facility Name: LOUISVILLE GAS & ELECTRIC  
Address: 14660 DIXIE HIGHWAY LOUISVILLE KY 40272  
Tribal Indicator: Not reported  
Fed Facility: Not reported  
NAIC Code: Not reported  
SIC Code: Not reported

Program ID: RMP 100000183035  
Facility Name: LOUISVILLE GAS & ELECTRIC  
Address: 14660 DIXIE HIGHWAY LOUISVILLE KY 40272  
Tribal Indicator: Not reported  
Fed Facility: Not reported  
NAIC Code: Not reported  
SIC Code: Not reported

Program ID: TRIS 40272LSVLL14660  
Facility Name: LOUISVILLE GAS & ELECTRIC  
Address: 14660 DIXIE HIGHWAY LOUISVILLE KY 40272  
Tribal Indicator: Not reported  
Fed Facility: Not reported  
NAIC Code: Not reported  
SIC Code: Not reported

Enforcement Action ID: 04-2005-2041  
FRS ID: 110000378733  
Program ID: NTI NTI6822  
Action Name: LOUISVILLE GAS & ELECTRIC COMPANY  
Facility Name: MILL CREEK

Map ID  
Direction  
Distance  
Elevation

MAP FINDINGS

Site

Database(s)

EDR ID Number  
EPA ID Number

**MILL CREEK (Continued)**

1010883534

Facility Address: 14660 DIXIE HIGHWAY  
LOUISVILLE, Kentucky 40272

Enforcement Action Type: EPCRA 325 Action For Penalty

Facility County: Not reported

EPA Region #: 4

Program ID: AIRS/AFS 2111100127

Facility Name: LOUISVILLE GAS & ELECTRIC

Address: 14660 DIXIE HIGHWAY LOUISVILLE KY 40272

Tribal Indicator: Not reported

Fed Facility: Not reported

NAIC Code: Not reported

SIC Code: Not reported

Program ID: CAMDBS 1364

Facility Name: LOUISVILLE GAS & ELECTRIC

Address: 14660 DIXIE HIGHWAY LOUISVILLE KY 40272

Tribal Indicator: Not reported

Fed Facility: Not reported

NAIC Code: Not reported

SIC Code: Not reported

Program ID: EGRID 1364

Facility Name: LOUISVILLE GAS & ELECTRIC

Address: 14660 DIXIE HIGHWAY LOUISVILLE KY 40272

Tribal Indicator: Not reported

Fed Facility: Not reported

NAIC Code: Not reported

SIC Code: Not reported

Program ID: FRS 110000378733

Facility Name: LOUISVILLE GAS & ELECTRIC

Address: 14660 DIXIE HIGHWAY LOUISVILLE KY 40272

Tribal Indicator: No

Fed Facility: Not reported

NAIC Code: Not reported

SIC Code: Not reported

Program ID: NCDB C04#TSCAIV-94-PK214

Facility Name: LOUISVILLE GAS & ELECTRIC

Address: 14660 DIXIE HIGHWAY LOUISVILLE KY 40272

Tribal Indicator: Not reported

Fed Facility: Not reported

NAIC Code: Not reported

SIC Code: Not reported

Program ID: NEI NEI6822

Facility Name: LOUISVILLE GAS & ELECTRIC

Address: 14660 DIXIE HIGHWAY LOUISVILLE KY 40272

Tribal Indicator: Not reported

Fed Facility: Not reported

NAIC Code: Not reported

SIC Code: Not reported

Program ID: NEI NTI6822

Facility Name: LOUISVILLE GAS & ELECTRIC

Address: 14660 DIXIE HIGHWAY LOUISVILLE KY 40272

Map ID  
Direction  
Distance  
Elevation

MAP FINDINGS

Site

Database(s)

EDR ID Number  
EPA ID Number

**MILL CREEK (Continued)**

1010883534

Tribal Indicator: Not reported  
Fed Facility: Not reported  
NAIC Code: Not reported  
SIC Code: Not reported

Program ID: NET 211110127  
Facility Name: LOUISVILLE GAS & ELECTRIC  
Address: 14660 DIXIE HIGHWAY LOUISVILLE KY 40272  
Tribal Indicator: Not reported  
Fed Facility: Not reported  
NAIC Code: Not reported  
SIC Code: Not reported

Program ID: NTI NTI6822  
Facility Name: LOUISVILLE GAS & ELECTRIC  
Address: 14660 DIXIE HIGHWAY LOUISVILLE KY 40272  
Tribal Indicator: Not reported  
Fed Facility: Not reported  
NAIC Code: Not reported  
SIC Code: Not reported

Program ID: PCS KY0003221  
Facility Name: LOUISVILLE GAS & ELECTRIC  
Address: 14660 DIXIE HIGHWAY LOUISVILLE KY 40272  
Tribal Indicator: Not reported  
Fed Facility: Not reported  
NAIC Code: Not reported  
SIC Code: Not reported

Program ID: PCS KYR104694  
Facility Name: LOUISVILLE GAS & ELECTRIC  
Address: 14660 DIXIE HIGHWAY LOUISVILLE KY 40272  
Tribal Indicator: Not reported  
Fed Facility: Not reported  
NAIC Code: Not reported  
SIC Code: Not reported

Program ID: RCRAINFO KYD000827469  
Facility Name: LOUISVILLE GAS & ELECTRIC  
Address: 14660 DIXIE HIGHWAY LOUISVILLE KY 40272  
Tribal Indicator: Not reported  
Fed Facility: Not reported  
NAIC Code: Not reported  
SIC Code: Not reported

Program ID: RMP 100000183035  
Facility Name: LOUISVILLE GAS & ELECTRIC  
Address: 14660 DIXIE HIGHWAY LOUISVILLE KY 40272  
Tribal Indicator: Not reported  
Fed Facility: Not reported  
NAIC Code: Not reported  
SIC Code: Not reported

Program ID: TRIS 40272LSVLL14660  
Facility Name: LOUISVILLE GAS & ELECTRIC  
Address: 14660 DIXIE HIGHWAY LOUISVILLE KY 40272  
Tribal Indicator: Not reported

Map ID  
Direction  
Distance  
Elevation

MAP FINDINGS

Site \_\_\_\_\_ Database(s) \_\_\_\_\_ EDR ID Number  
EPA ID Number

**MILL CREEK (Continued)**

1010883534

Fed Facility: Not reported  
NAIC Code: Not reported  
SIC Code: Not reported

A18  
Target  
Property

**LOUISVILLE GAS & ELECTRIC, MILL CREEK**  
14660 DIXIE HIGHWAY  
LOUISVILLE, KY 40272

ICIS 1010881974  
N/A

Site 18 of 25 in cluster A

Actual:  
444 ft.

ICIS:  
Enforcement Action ID: 04-2005-9935  
FRS ID: 110000378733  
Program ID: AIRS/AFS 2111100127  
Action Name: LOUISVILLE GAS AND ELECTRIC (LG&E ENERGY) AND KENTUCKY UTILITIES COMPANIES  
Facility Name: LOUISVILLE GAS & ELECTRIC, MILL CREEK  
Facility Address: 14660 DIXIE HIGHWAY  
LOUISVILLE, Kentucky 40272  
Enforcement Action Type: EPCRA 325 Action For Penalty  
Facility County: Not reported  
EPA Region #: 4  
  
Program ID: AIRS/AFS 2111100127  
Facility Name: LOUISVILLE GAS & ELECTRIC  
Address: 14660 DIXIE HIGHWAY LOUISVILLE KY 40272  
Tribal Indicator: Not reported  
Fed Facility: Not reported  
NAIC Code: Not reported  
SIC Code: Not reported  
  
Program ID: CAMDBS 1364  
Facility Name: LOUISVILLE GAS & ELECTRIC  
Address: 14660 DIXIE HIGHWAY LOUISVILLE KY 40272  
Tribal Indicator: Not reported  
Fed Facility: Not reported  
NAIC Code: Not reported  
SIC Code: Not reported  
  
Program ID: EGRID 1364  
Facility Name: LOUISVILLE GAS & ELECTRIC  
Address: 14660 DIXIE HIGHWAY LOUISVILLE KY 40272  
Tribal Indicator: Not reported  
Fed Facility: Not reported  
NAIC Code: Not reported  
SIC Code: Not reported  
  
Program ID: FRS 110000378733  
Facility Name: LOUISVILLE GAS & ELECTRIC  
Address: 14660 DIXIE HIGHWAY LOUISVILLE KY 40272  
Tribal Indicator: No  
Fed Facility: Not reported  
NAIC Code: Not reported  
SIC Code: Not reported  
  
Program ID: NCDB C04#TSCAIV-94-PK214  
Facility Name: LOUISVILLE GAS & ELECTRIC



Map ID  
Direction  
Distance  
Elevation

MAP FINDINGS

Site

Database(s) EDR ID Number  
EPA ID Number

LOUISVILLE GAS & ELECTRIC, MILL CREEK (Continued)

1010881974

Address: 14660 DIXIE HIGHWAY LOUISVILLE KY 40272  
Tribal Indicator: Not reported  
Fed Facility: Not reported  
NAIC Code: Not reported  
SIC Code: Not reported

Program ID: NEI NEI6822  
Facility Name: LOUISVILLE GAS & ELECTRIC  
Address: 14660 DIXIE HIGHWAY LOUISVILLE KY 40272  
Tribal Indicator: Not reported  
Fed Facility: Not reported  
NAIC Code: Not reported  
SIC Code: Not reported

Program ID: NEI NTI6822  
Facility Name: LOUISVILLE GAS & ELECTRIC  
Address: 14660 DIXIE HIGHWAY LOUISVILLE KY 40272  
Tribal Indicator: Not reported  
Fed Facility: Not reported  
NAIC Code: Not reported  
SIC Code: Not reported

Program ID: NET 211110127  
Facility Name: LOUISVILLE GAS & ELECTRIC  
Address: 14660 DIXIE HIGHWAY LOUISVILLE KY 40272  
Tribal Indicator: Not reported  
Fed Facility: Not reported  
NAIC Code: Not reported  
SIC Code: Not reported

Program ID: NTI NTI6822  
Facility Name: LOUISVILLE GAS & ELECTRIC  
Address: 14660 DIXIE HIGHWAY LOUISVILLE KY 40272  
Tribal Indicator: Not reported  
Fed Facility: Not reported  
NAIC Code: Not reported  
SIC Code: Not reported

Program ID: PCS KY0003221  
Facility Name: LOUISVILLE GAS & ELECTRIC  
Address: 14660 DIXIE HIGHWAY LOUISVILLE KY 40272  
Tribal Indicator: Not reported  
Fed Facility: Not reported  
NAIC Code: Not reported  
SIC Code: Not reported

Program ID: PCS KYR104694  
Facility Name: LOUISVILLE GAS & ELECTRIC  
Address: 14660 DIXIE HIGHWAY LOUISVILLE KY 40272  
Tribal Indicator: Not reported  
Fed Facility: Not reported  
NAIC Code: Not reported  
SIC Code: Not reported

Program ID: RCRAINFO KYD000827469  
Facility Name: LOUISVILLE GAS & ELECTRIC  
Address: 14660 DIXIE HIGHWAY LOUISVILLE KY 40272

Map ID  
Direction  
Distance  
Elevation

MAP FINDINGS

Site

Database(s)

EDR ID Number  
EPA ID Number

**LOUISVILLE GAS & ELECTRIC, MILL CREEK (Continued)**

**1010881974**

Tribal Indicator: Not reported  
Fed Facility: Not reported  
NAIC Code: Not reported  
SIC Code: Not reported

Program ID: RMP 100000183035  
Facility Name: LOUISVILLE GAS & ELECTRIC  
Address: 14660 DIXIE HIGHWAY LOUISVILLE KY 40272  
Tribal Indicator: Not reported  
Fed Facility: Not reported  
NAIC Code: Not reported  
SIC Code: Not reported

Program ID: TRIS 40272LSVLL14660  
Facility Name: LOUISVILLE GAS & ELECTRIC  
Address: 14660 DIXIE HIGHWAY LOUISVILLE KY 40272  
Tribal Indicator: Not reported  
Fed Facility: Not reported  
NAIC Code: Not reported  
SIC Code: Not reported

Enforcement Action ID: 04-2005-2041  
FRS ID: 110000378733  
Program ID: AIRS/AFS 2111100127  
Action Name: LOUISVILLE GAS & ELECTRIC COMPANY  
Facility Name: LOUISVILLE GAS & ELECTRIC, MILL CREEK  
Facility Address: 14660 DIXIE HIGHWAY  
LOUISVILLE, Kentucky 40272  
Enforcement Action Type: EPCRA 325 Action For Penalty  
Facility County: Not reported  
EPA Region #: 4

Program ID: AIRS/AFS 2111100127  
Facility Name: LOUISVILLE GAS & ELECTRIC  
Address: 14660 DIXIE HIGHWAY LOUISVILLE KY 40272  
Tribal Indicator: Not reported  
Fed Facility: Not reported  
NAIC Code: Not reported  
SIC Code: Not reported

Program ID: CAMDBS 1364  
Facility Name: LOUISVILLE GAS & ELECTRIC  
Address: 14660 DIXIE HIGHWAY LOUISVILLE KY 40272  
Tribal Indicator: Not reported  
Fed Facility: Not reported  
NAIC Code: Not reported  
SIC Code: Not reported

Program ID: EGRID 1364  
Facility Name: LOUISVILLE GAS & ELECTRIC  
Address: 14660 DIXIE HIGHWAY LOUISVILLE KY 40272  
Tribal Indicator: Not reported  
Fed Facility: Not reported  
NAIC Code: Not reported  
SIC Code: Not reported

Program ID: FRS 110000378733

Map ID  
Direction  
Distance  
Elevation

MAP FINDINGS

Site

Database(s)

EDR ID Number  
EPA ID Number

LOUISVILLE GAS & ELECTRIC, MILL CREEK (Continued)

1010881974

Facility Name: LOUISVILLE GAS & ELECTRIC  
Address: 14660 DIXIE HIGHWAY LOUISVILLE KY 40272  
Tribal Indicator: No  
Fed Facility: Not reported  
NAIC Code: Not reported  
SIC Code: Not reported

Program ID: NCDB C04#TSCAIV-94-PK214  
Facility Name: LOUISVILLE GAS & ELECTRIC  
Address: 14660 DIXIE HIGHWAY LOUISVILLE KY 40272  
Tribal Indicator: Not reported  
Fed Facility: Not reported  
NAIC Code: Not reported  
SIC Code: Not reported

Program ID: NEI NEI6822  
Facility Name: LOUISVILLE GAS & ELECTRIC  
Address: 14660 DIXIE HIGHWAY LOUISVILLE KY 40272  
Tribal Indicator: Not reported  
Fed Facility: Not reported  
NAIC Code: Not reported  
SIC Code: Not reported

Program ID: NEI NTI6822  
Facility Name: LOUISVILLE GAS & ELECTRIC  
Address: 14660 DIXIE HIGHWAY LOUISVILLE KY 40272  
Tribal Indicator: Not reported  
Fed Facility: Not reported  
NAIC Code: Not reported  
SIC Code: Not reported

Program ID: NET 211110127  
Facility Name: LOUISVILLE GAS & ELECTRIC  
Address: 14660 DIXIE HIGHWAY LOUISVILLE KY 40272  
Tribal Indicator: Not reported  
Fed Facility: Not reported  
NAIC Code: Not reported  
SIC Code: Not reported

Program ID: NTI NTI6822  
Facility Name: LOUISVILLE GAS & ELECTRIC  
Address: 14660 DIXIE HIGHWAY LOUISVILLE KY 40272  
Tribal Indicator: Not reported  
Fed Facility: Not reported  
NAIC Code: Not reported  
SIC Code: Not reported

Program ID: PCS KY0003221  
Facility Name: LOUISVILLE GAS & ELECTRIC  
Address: 14660 DIXIE HIGHWAY LOUISVILLE KY 40272  
Tribal Indicator: Not reported  
Fed Facility: Not reported  
NAIC Code: Not reported  
SIC Code: Not reported

Program ID: PCS KYR104694  
Facility Name: LOUISVILLE GAS & ELECTRIC

Map ID  
Direction  
Distance  
Elevation

MAP FINDINGS

Site

Database(s) EDR ID Number  
EPA ID Number

**LOUISVILLE GAS & ELECTRIC, MILL CREEK (Continued)**

**1010881974**

Address: 14660 DIXIE HIGHWAY LOUISVILLE KY 40272  
Tribal Indicator: Not reported  
Fed Facility: Not reported  
NAIC Code: Not reported  
SIC Code: Not reported

Program ID: RCRAINFO KYD000827469  
Facility Name: LOUISVILLE GAS & ELECTRIC  
Address: 14660 DIXIE HIGHWAY LOUISVILLE KY 40272  
Tribal Indicator: Not reported  
Fed Facility: Not reported  
NAIC Code: Not reported  
SIC Code: Not reported

Program ID: RMP 100000183035  
Facility Name: LOUISVILLE GAS & ELECTRIC  
Address: 14660 DIXIE HIGHWAY LOUISVILLE KY 40272  
Tribal Indicator: Not reported  
Fed Facility: Not reported  
NAIC Code: Not reported  
SIC Code: Not reported

Program ID: TRIS 40272LSVLL14660  
Facility Name: LOUISVILLE GAS & ELECTRIC  
Address: 14660 DIXIE HIGHWAY LOUISVILLE KY 40272  
Tribal Indicator: Not reported  
Fed Facility: Not reported  
NAIC Code: Not reported  
SIC Code: Not reported

**A19** 14660 DIXIE HWY NO.3 SDRS UNIT  
**Target** 14660 DIXIE HWY NO.3 SDRS UNIT  
**Property** LOUISVILLE, KY 40272

**ERNS** 93341845  
N/A

Site 19 of 25 in cluster A

**Actual:**  
444 ft.

[Click this hyperlink](#) while viewing on your computer to access additional ERNS detail in the EDR Site Report.

**A20** MILL CREEK STATION  
**Target** 14660 DIXIE HIGHWAY  
**Property** LOUISVILLE, KY 40272

**ICIS** 1010855613  
N/A

Site 20 of 25 in cluster A

**Actual:**  
444 ft.

ICIS:  
Enforcement Action ID: 04-2005-9935  
FRS ID: 110000378733  
Program ID: RMP 100000183035  
Action Name: LOUISVILLE GAS AND ELECTRIC (LG&E ENERGY) AND KENTUCKY UTILITIES COMPANIES  
Facility Name: MILL CREEK STATION  
Facility Address: 14660 DIXIE HIGHWAY  
LOUISVILLE, Kentucky 40272  
Enforcement Action Type: EPCRA 325 Action For Penalty  
Facility County: Not reported

Map ID  
Direction  
Distance  
Elevation

MAP FINDINGS

Site

Database(s)

EDR ID Number  
EPA ID Number

MILL CREEK STATION (Continued)

1010855613

EPA Region #: 4

Program ID: AIRS/AFS 2111100127  
Facility Name: LOUISVILLE GAS & ELECTRIC  
Address: 14660 DIXIE HIGHWAY LOUISVILLE KY 40272  
Tribal Indicator: Not reported  
Fed Facility: Not reported  
NAIC Code: Not reported  
SIC Code: Not reported

Program ID: CAMDBS 1364  
Facility Name: LOUISVILLE GAS & ELECTRIC  
Address: 14660 DIXIE HIGHWAY LOUISVILLE KY 40272  
Tribal Indicator: Not reported  
Fed Facility: Not reported  
NAIC Code: Not reported  
SIC Code: Not reported

Program ID: EGRID 1364  
Facility Name: LOUISVILLE GAS & ELECTRIC  
Address: 14660 DIXIE HIGHWAY LOUISVILLE KY 40272  
Tribal Indicator: Not reported  
Fed Facility: Not reported  
NAIC Code: Not reported  
SIC Code: Not reported

Program ID: FRS 110000378733  
Facility Name: LOUISVILLE GAS & ELECTRIC  
Address: 14660 DIXIE HIGHWAY LOUISVILLE KY 40272  
Tribal Indicator: No  
Fed Facility: Not reported  
NAIC Code: Not reported  
SIC Code: Not reported

Program ID: NCDB C04#TSCAIV-94-PK214  
Facility Name: LOUISVILLE GAS & ELECTRIC  
Address: 14660 DIXIE HIGHWAY LOUISVILLE KY 40272  
Tribal Indicator: Not reported  
Fed Facility: Not reported  
NAIC Code: Not reported  
SIC Code: Not reported

Program ID: NEI NEI6822  
Facility Name: LOUISVILLE GAS & ELECTRIC  
Address: 14660 DIXIE HIGHWAY LOUISVILLE KY 40272  
Tribal Indicator: Not reported  
Fed Facility: Not reported  
NAIC Code: Not reported  
SIC Code: Not reported

Program ID: NEI NTI6822  
Facility Name: LOUISVILLE GAS & ELECTRIC  
Address: 14660 DIXIE HIGHWAY LOUISVILLE KY 40272  
Tribal Indicator: Not reported  
Fed Facility: Not reported  
NAIC Code: Not reported  
SIC Code: Not reported

Map ID  
Direction  
Distance  
Elevation

MAP FINDINGS

Site

Database(s) EDR ID Number  
EPA ID Number

**MILL CREEK STATION (Continued)**

**1010855613**

Program ID: NET 211110127  
Facility Name: LOUISVILLE GAS & ELECTRIC  
Address: 14660 DIXIE HIGHWAY LOUISVILLE KY 40272  
Tribal Indicator: Not reported  
Fed Facility: Not reported  
NAIC Code: Not reported  
SIC Code: Not reported

Program ID: NTI NTI6822  
Facility Name: LOUISVILLE GAS & ELECTRIC  
Address: 14660 DIXIE HIGHWAY LOUISVILLE KY 40272  
Tribal Indicator: Not reported  
Fed Facility: Not reported  
NAIC Code: Not reported  
SIC Code: Not reported

Program ID: PCS KY0003221  
Facility Name: LOUISVILLE GAS & ELECTRIC  
Address: 14660 DIXIE HIGHWAY LOUISVILLE KY 40272  
Tribal Indicator: Not reported  
Fed Facility: Not reported  
NAIC Code: Not reported  
SIC Code: Not reported

Program ID: PCS KYR104694  
Facility Name: LOUISVILLE GAS & ELECTRIC  
Address: 14660 DIXIE HIGHWAY LOUISVILLE KY 40272  
Tribal Indicator: Not reported  
Fed Facility: Not reported  
NAIC Code: Not reported  
SIC Code: Not reported

Program ID: RCRAINFO KYD000827469  
Facility Name: LOUISVILLE GAS & ELECTRIC  
Address: 14660 DIXIE HIGHWAY LOUISVILLE KY 40272  
Tribal Indicator: Not reported  
Fed Facility: Not reported  
NAIC Code: Not reported  
SIC Code: Not reported

Program ID: RMP 100000183035  
Facility Name: LOUISVILLE GAS & ELECTRIC  
Address: 14660 DIXIE HIGHWAY LOUISVILLE KY 40272  
Tribal Indicator: Not reported  
Fed Facility: Not reported  
NAIC Code: Not reported  
SIC Code: Not reported

Program ID: TRIS 40272LSVLL14660  
Facility Name: LOUISVILLE GAS & ELECTRIC  
Address: 14660 DIXIE HIGHWAY LOUISVILLE KY 40272  
Tribal Indicator: Not reported  
Fed Facility: Not reported  
NAIC Code: Not reported  
SIC Code: Not reported

Enforcement Action ID: 04-2005-2041

Map ID  
Direction  
Distance  
Elevation

MAP FINDINGS

Site

Database(s) EDR ID Number  
EPA ID Number

MILL CREEK STATION (Continued)

1010855613

FRS ID: 110000378733  
Program ID: RMP 100000183035  
Action Name: LOUISVILLE GAS & ELECTRIC COMPANY  
Facility Name: MILL CREEK STATION  
Facility Address: 14660 DIXIE HIGHWAY  
LOUISVILLE, Kentucky 40272  
Enforcement Action Type: EPCRA 325 Action For Penalty  
Facility County: Not reported  
EPA Region #: 4

Program ID: AIRS/AFS 2111100127  
Facility Name: LOUISVILLE GAS & ELECTRIC  
Address: 14660 DIXIE HIGHWAY LOUISVILLE KY 40272  
Tribal Indicator: Not reported  
Fed Facility: Not reported  
NAIC Code: Not reported  
SIC Code: Not reported

Program ID: CAMDBS 1364  
Facility Name: LOUISVILLE GAS & ELECTRIC  
Address: 14660 DIXIE HIGHWAY LOUISVILLE KY 40272  
Tribal Indicator: Not reported  
Fed Facility: Not reported  
NAIC Code: Not reported  
SIC Code: Not reported

Program ID: EGRID 1364  
Facility Name: LOUISVILLE GAS & ELECTRIC  
Address: 14660 DIXIE HIGHWAY LOUISVILLE KY 40272  
Tribal Indicator: Not reported  
Fed Facility: Not reported  
NAIC Code: Not reported  
SIC Code: Not reported

Program ID: FRS 110000378733  
Facility Name: LOUISVILLE GAS & ELECTRIC  
Address: 14660 DIXIE HIGHWAY LOUISVILLE KY 40272  
Tribal Indicator: No  
Fed Facility: Not reported  
NAIC Code: Not reported  
SIC Code: Not reported

Program ID: NCDB C04#TSCAIV-94-PK214  
Facility Name: LOUISVILLE GAS & ELECTRIC  
Address: 14660 DIXIE HIGHWAY LOUISVILLE KY 40272  
Tribal Indicator: Not reported  
Fed Facility: Not reported  
NAIC Code: Not reported  
SIC Code: Not reported

Program ID: NEI NEI6822  
Facility Name: LOUISVILLE GAS & ELECTRIC  
Address: 14660 DIXIE HIGHWAY LOUISVILLE KY 40272  
Tribal Indicator: Not reported  
Fed Facility: Not reported  
NAIC Code: Not reported  
SIC Code: Not reported

Map ID  
Direction  
Distance  
Elevation

MAP FINDINGS

Site

Database(s) EDR ID Number  
EPA ID Number

MILL CREEK STATION (Continued)

1010855613

Program ID: NEI NTI6822  
Facility Name: LOUISVILLE GAS & ELECTRIC  
Address: 14660 DIXIE HIGHWAY LOUISVILLE KY 40272  
Tribal Indicator: Not reported  
Fed Facility: Not reported  
NAIC Code: Not reported  
SIC Code: Not reported

Program ID: NET 211110127  
Facility Name: LOUISVILLE GAS & ELECTRIC  
Address: 14660 DIXIE HIGHWAY LOUISVILLE KY 40272  
Tribal Indicator: Not reported  
Fed Facility: Not reported  
NAIC Code: Not reported  
SIC Code: Not reported

Program ID: NTI NTI6822  
Facility Name: LOUISVILLE GAS & ELECTRIC  
Address: 14660 DIXIE HIGHWAY LOUISVILLE KY 40272  
Tribal Indicator: Not reported  
Fed Facility: Not reported  
NAIC Code: Not reported  
SIC Code: Not reported

Program ID: PCS KY0003221  
Facility Name: LOUISVILLE GAS & ELECTRIC  
Address: 14660 DIXIE HIGHWAY LOUISVILLE KY 40272  
Tribal Indicator: Not reported  
Fed Facility: Not reported  
NAIC Code: Not reported  
SIC Code: Not reported

Program ID: PCS KYR104694  
Facility Name: LOUISVILLE GAS & ELECTRIC  
Address: 14660 DIXIE HIGHWAY LOUISVILLE KY 40272  
Tribal Indicator: Not reported  
Fed Facility: Not reported  
NAIC Code: Not reported  
SIC Code: Not reported

Program ID: RCRAINFO KYD000827469  
Facility Name: LOUISVILLE GAS & ELECTRIC  
Address: 14660 DIXIE HIGHWAY LOUISVILLE KY 40272  
Tribal Indicator: Not reported  
Fed Facility: Not reported  
NAIC Code: Not reported  
SIC Code: Not reported

Program ID: RMP 100000183035  
Facility Name: LOUISVILLE GAS & ELECTRIC  
Address: 14660 DIXIE HIGHWAY LOUISVILLE KY 40272  
Tribal Indicator: Not reported  
Fed Facility: Not reported  
NAIC Code: Not reported  
SIC Code: Not reported

Program ID: TRIS 40272LSVLL14660



Map ID  
Direction  
Distance  
Elevation

MAP FINDINGS

Site

Database(s)

EDR ID Number  
EPA ID Number

**MILL CREEK STATION (Continued)**

**1010855613**

Facility Name: LOUISVILLE GAS & ELECTRIC  
Address: 14660 DIXIE HIGHWAY LOUISVILLE KY 40272  
Tribal Indicator: Not reported  
Fed Facility: Not reported  
NAIC Code: Not reported  
SIC Code: Not reported

**A21**  
Target  
Property

**LOUISVILLE G & E 14660 DIXIE HWY**  
**LOUISVILLE G & E 14660 DIXIE HWY**  
**LOUISVILLE, KY**

**ERNS 94378900**  
**N/A**

Site 21 of 25 in cluster A

**Actual:**  
**444 ft.**

[Click this hyperlink](#) while viewing on your computer to access additional ERNS detail in the EDR Site Report.

**A22**  
Target  
Property

**LOUISVILLE G&E MILL CREEK STA**  
**14660 DIXIE HWY**  
**LOUISVILLE, KY 40272**

**KY NPDES S107866046**  
**N/A**

Site 22 of 25 in cluster A

**Actual:**  
**444 ft.**

**KY NPDES:**  
KY DES #: KY0003221  
Facility Addr 2: Not reported  
Facility Status: ACTIVE  
Inactive Date: Not reported  
Design Capacity: 00000.0070  
Fee Category: MAJIND  
SIC Code: 4911  
Lat/Long: +3803100 / -08554390  
Lat/Long Method: A  
USGS Hydrologic Basin Code: 05140101  
Facility Stream Segment: 0001  
Facility Mileage Indicator: 04880  
Basin Code: 0521  
Basin Code Description: OR/OHIO R-MAIN STEM  
DMR Contact: JOHN W MOFFETT, MGR ENV COMPL  
Mailing Address: JOHN N VOYLES  
Mailing Address 2: PO BOX 32010  
Mailing City,St,Zip: LOUISVILLE, KY 40232  
Permit Issued: 5/6/2002  
Permit Expires: 10/31/2007  
SIC Code Description: ELECTRICAL SERVICES  
Reveiving Waters: OHIO RIVER / MILL CRK / POND CRK  
Major/Minor: MAJOR

Map ID  
Direction  
Distance  
Elevation

MAP FINDINGS

Site

Database(s)

EDR ID Number  
EPA ID Number

**A23**      **LOU GAS & ELEC, MILL CREEK**  
**Target**    **14660 DIXIE HIGHWAY**  
**Property**   **LOUISVILLE, KY 40272**

**ICIS**    **1010826411**  
          **N/A**

**Site 23 of 25 in cluster A**

**Actual:**  
**444 ft.**

**ICIS:**

Enforcement Action ID: 04-2005-9935  
FRS ID: 110000378733  
Program ID: NEI NTI6822  
Action Name: LOUISVILLE GAS AND ELECTRIC (LG&E ENERGY) AND KENTUCKY UTILITIES COMPANIES  
Facility Name: LOU GAS & ELEC, MILL CREEK  
Facility Address: 14660 DIXIE HIGHWAY  
LOUISVILLE, Kentucky 40272  
Enforcement Action Type: EPCRA 325 Action For Penalty  
Facility County: Not reported  
EPA Region #: 4

Program ID: AIRS/AFS 2111100127  
Facility Name: LOUISVILLE GAS & ELECTRIC  
Address: 14660 DIXIE HIGHWAY LOUISVILLE KY 40272  
Tribal Indicator: Not reported  
Fed Facility: Not reported  
NAIC Code: Not reported  
SIC Code: Not reported

Program ID: CAMDBS 1364  
Facility Name: LOUISVILLE GAS & ELECTRIC  
Address: 14660 DIXIE HIGHWAY LOUISVILLE KY 40272  
Tribal Indicator: Not reported  
Fed Facility: Not reported  
NAIC Code: Not reported  
SIC Code: Not reported

Program ID: EGRID 1364  
Facility Name: LOUISVILLE GAS & ELECTRIC  
Address: 14660 DIXIE HIGHWAY LOUISVILLE KY 40272  
Tribal Indicator: Not reported  
Fed Facility: Not reported  
NAIC Code: Not reported  
SIC Code: Not reported

Program ID: FRS 110000378733  
Facility Name: LOUISVILLE GAS & ELECTRIC  
Address: 14660 DIXIE HIGHWAY LOUISVILLE KY 40272  
Tribal Indicator: No  
Fed Facility: Not reported  
NAIC Code: Not reported  
SIC Code: Not reported

Program ID: NCDB C04#TSCAIV-94-PK214  
Facility Name: LOUISVILLE GAS & ELECTRIC  
Address: 14660 DIXIE HIGHWAY LOUISVILLE KY 40272  
Tribal Indicator: Not reported  
Fed Facility: Not reported  
NAIC Code: Not reported  
SIC Code: Not reported

Map ID  
Direction  
Distance  
Elevation

MAP FINDINGS

Site

Database(s) EDR ID Number  
EPA ID Number

**LOU GAS & ELEC, MILL CREEK (Continued)**

**1010826411**

Program ID: NEI NEI6822  
Facility Name: LOUISVILLE GAS & ELECTRIC  
Address: 14660 DIXIE HIGHWAY LOUISVILLE KY 40272  
Tribal Indicator: Not reported  
Fed Facility: Not reported  
NAIC Code: Not reported  
SIC Code: Not reported

Program ID: NEI NTI6822  
Facility Name: LOUISVILLE GAS & ELECTRIC  
Address: 14660 DIXIE HIGHWAY LOUISVILLE KY 40272  
Tribal Indicator: Not reported  
Fed Facility: Not reported  
NAIC Code: Not reported  
SIC Code: Not reported

Program ID: NET 211110127  
Facility Name: LOUISVILLE GAS & ELECTRIC  
Address: 14660 DIXIE HIGHWAY LOUISVILLE KY 40272  
Tribal Indicator: Not reported  
Fed Facility: Not reported  
NAIC Code: Not reported  
SIC Code: Not reported

Program ID: NTI NTI6822  
Facility Name: LOUISVILLE GAS & ELECTRIC  
Address: 14660 DIXIE HIGHWAY LOUISVILLE KY 40272  
Tribal Indicator: Not reported  
Fed Facility: Not reported  
NAIC Code: Not reported  
SIC Code: Not reported

Program ID: PCS KY0003221  
Facility Name: LOUISVILLE GAS & ELECTRIC  
Address: 14660 DIXIE HIGHWAY LOUISVILLE KY 40272  
Tribal Indicator: Not reported  
Fed Facility: Not reported  
NAIC Code: Not reported  
SIC Code: Not reported

Program ID: PCS KYR104694  
Facility Name: LOUISVILLE GAS & ELECTRIC  
Address: 14660 DIXIE HIGHWAY LOUISVILLE KY 40272  
Tribal Indicator: Not reported  
Fed Facility: Not reported  
NAIC Code: Not reported  
SIC Code: Not reported

Program ID: RCRAINFO KYD000827469  
Facility Name: LOUISVILLE GAS & ELECTRIC  
Address: 14660 DIXIE HIGHWAY LOUISVILLE KY 40272  
Tribal Indicator: Not reported  
Fed Facility: Not reported  
NAIC Code: Not reported  
SIC Code: Not reported

Program ID: RMP 10000183035

Map ID  
Direction  
Distance  
Elevation

MAP FINDINGS

Site

Database(s) EDR ID Number  
EPA ID Number

**LOU GAS & ELEC, MILL CREEK (Continued)**

**1010826411**

Facility Name: LOUISVILLE GAS & ELECTRIC  
Address: 14660 DIXIE HIGHWAY LOUISVILLE KY 40272  
Tribal Indicator: Not reported  
Fed Facility: Not reported  
NAIC Code: Not reported  
SIC Code: Not reported

Program ID: TRIS 40272LSVLL14660  
Facility Name: LOUISVILLE GAS & ELECTRIC  
Address: 14660 DIXIE HIGHWAY LOUISVILLE KY 40272  
Tribal Indicator: Not reported  
Fed Facility: Not reported  
NAIC Code: Not reported  
SIC Code: Not reported

Enforcement Action ID: 04-2005-2041  
FRS ID: 110000378733  
Program ID: NEI NTI6822  
Action Name: LOUISVILLE GAS & ELECTRIC COMPANY  
Facility Name: LOU GAS & ELEC, MILL CREEK  
Facility Address: 14660 DIXIE HIGHWAY  
LOUISVILLE, Kentucky 40272  
Enforcement Action Type: EPCRA 325 Action For Penalty  
Facility County: Not reported  
EPA Region #: 4

Program ID: AIRS/AFS 2111100127  
Facility Name: LOUISVILLE GAS & ELECTRIC  
Address: 14660 DIXIE HIGHWAY LOUISVILLE KY 40272  
Tribal Indicator: Not reported  
Fed Facility: Not reported  
NAIC Code: Not reported  
SIC Code: Not reported

Program ID: CAMDBS 1364  
Facility Name: LOUISVILLE GAS & ELECTRIC  
Address: 14660 DIXIE HIGHWAY LOUISVILLE KY 40272  
Tribal Indicator: Not reported  
Fed Facility: Not reported  
NAIC Code: Not reported  
SIC Code: Not reported

Program ID: EGRID 1364  
Facility Name: LOUISVILLE GAS & ELECTRIC  
Address: 14660 DIXIE HIGHWAY LOUISVILLE KY 40272  
Tribal Indicator: Not reported  
Fed Facility: Not reported  
NAIC Code: Not reported  
SIC Code: Not reported

Program ID: FRS 110000378733  
Facility Name: LOUISVILLE GAS & ELECTRIC  
Address: 14660 DIXIE HIGHWAY LOUISVILLE KY 40272  
Tribal Indicator: No  
Fed Facility: Not reported  
NAIC Code: Not reported  
SIC Code: Not reported

Map ID  
Direction  
Distance  
Elevation

MAP FINDINGS

Site

Database(s) EDR ID Number  
EPA ID Number

LOU GAS & ELEC, MILL CREEK (Continued)

1010826411

Program ID: NCDB C04#TSCAIV-94-PK214  
Facility Name: LOUISVILLE GAS & ELECTRIC  
Address: 14660 DIXIE HIGHWAY LOUISVILLE KY 40272  
Tribal Indicator: Not reported  
Fed Facility: Not reported  
NAIC Code: Not reported  
SIC Code: Not reported

Program ID: NEI NEI6822  
Facility Name: LOUISVILLE GAS & ELECTRIC  
Address: 14660 DIXIE HIGHWAY LOUISVILLE KY 40272  
Tribal Indicator: Not reported  
Fed Facility: Not reported  
NAIC Code: Not reported  
SIC Code: Not reported

Program ID: NEI NTI6822  
Facility Name: LOUISVILLE GAS & ELECTRIC  
Address: 14660 DIXIE HIGHWAY LOUISVILLE KY 40272  
Tribal Indicator: Not reported  
Fed Facility: Not reported  
NAIC Code: Not reported  
SIC Code: Not reported

Program ID: NET 211110127  
Facility Name: LOUISVILLE GAS & ELECTRIC  
Address: 14660 DIXIE HIGHWAY LOUISVILLE KY 40272  
Tribal Indicator: Not reported  
Fed Facility: Not reported  
NAIC Code: Not reported  
SIC Code: Not reported

Program ID: NTI NTI6822  
Facility Name: LOUISVILLE GAS & ELECTRIC  
Address: 14660 DIXIE HIGHWAY LOUISVILLE KY 40272  
Tribal Indicator: Not reported  
Fed Facility: Not reported  
NAIC Code: Not reported  
SIC Code: Not reported

Program ID: PCS KY0003221  
Facility Name: LOUISVILLE GAS & ELECTRIC  
Address: 14660 DIXIE HIGHWAY LOUISVILLE KY 40272  
Tribal Indicator: Not reported  
Fed Facility: Not reported  
NAIC Code: Not reported  
SIC Code: Not reported

Program ID: PCS KYR104694  
Facility Name: LOUISVILLE GAS & ELECTRIC  
Address: 14660 DIXIE HIGHWAY LOUISVILLE KY 40272  
Tribal Indicator: Not reported  
Fed Facility: Not reported  
NAIC Code: Not reported  
SIC Code: Not reported

Program ID: RCRAINFO KYD000827469

Map ID  
Direction  
Distance  
Elevation

MAP FINDINGS

Site

Database(s)

EDR ID Number  
EPA ID Number

**LOU GAS & ELEC, MILL CREEK (Continued)**

**1010826411**

Facility Name: LOUISVILLE GAS & ELECTRIC  
Address: 14660 DIXIE HIGHWAY LOUISVILLE KY 40272  
Tribal Indicator: Not reported  
Fed Facility: Not reported  
NAIC Code: Not reported  
SIC Code: Not reported

Program ID: RMP 100000183035  
Facility Name: LOUISVILLE GAS & ELECTRIC  
Address: 14660 DIXIE HIGHWAY LOUISVILLE KY 40272  
Tribal Indicator: Not reported  
Fed Facility: Not reported  
NAIC Code: Not reported  
SIC Code: Not reported

Program ID: TRIS 40272LSVLL14660  
Facility Name: LOUISVILLE GAS & ELECTRIC  
Address: 14660 DIXIE HIGHWAY LOUISVILLE KY 40272  
Tribal Indicator: Not reported  
Fed Facility: Not reported  
NAIC Code: Not reported  
SIC Code: Not reported

**A24  
Target  
Property**

**MILL CREEK GENERATING STATION  
14660 DIXIE HIGHWAY  
LOUISVILLE, KY 40272**

**ICIS 1010849667  
N/A**

**Site 24 of 25 in cluster A**

**Actual:  
444 ft.**

ICIS:  
Enforcement Action ID: 04-2005-9935  
FRS ID: 110000378733  
Program ID: PCS KYR104694  
Action Name: LOUISVILLE GAS AND ELECTRIC (LG&E ENERGY) AND KENTUCKY UTILITIES COMPANIES  
Facility Name: MILL CREEK GENERATING STATION  
Facility Address: 14660 DIXIE HIGHWAY  
LOUISVILLE, Kentucky 40272  
Enforcement Action Type: EPCRA 325 Action For Penalty  
Facility County: Not reported  
EPA Region #: 4  
Program ID: AIRS/AFS 2111100127  
Facility Name: LOUISVILLE GAS & ELECTRIC  
Address: 14660 DIXIE HIGHWAY LOUISVILLE KY 40272  
Tribal Indicator: Not reported  
Fed Facility: Not reported  
NAIC Code: Not reported  
SIC Code: Not reported  
Program ID: CAMDBS 1364  
Facility Name: LOUISVILLE GAS & ELECTRIC  
Address: 14660 DIXIE HIGHWAY LOUISVILLE KY 40272  
Tribal Indicator: Not reported  
Fed Facility: Not reported  
NAIC Code: Not reported  
SIC Code: Not reported

Map ID  
Direction  
Distance  
Elevation

MAP FINDINGS

Site

Database(s) EDR ID Number  
EPA ID Number

**MILL CREEK GENERATING STATION (Continued)**

**1010849667**

Program ID: EGRID 1364  
Facility Name: LOUISVILLE GAS & ELECTRIC  
Address: 14660 DIXIE HIGHWAY LOUISVILLE KY 40272  
Tribal Indicator: Not reported  
Fed Facility: Not reported  
NAIC Code: Not reported  
SIC Code: Not reported

Program ID: FRS 110000378733  
Facility Name: LOUISVILLE GAS & ELECTRIC  
Address: 14660 DIXIE HIGHWAY LOUISVILLE KY 40272  
Tribal Indicator: No  
Fed Facility: Not reported  
NAIC Code: Not reported  
SIC Code: Not reported

Program ID: NCDB C04#TSCAIV-94-PK214  
Facility Name: LOUISVILLE GAS & ELECTRIC  
Address: 14660 DIXIE HIGHWAY LOUISVILLE KY 40272  
Tribal Indicator: Not reported  
Fed Facility: Not reported  
NAIC Code: Not reported  
SIC Code: Not reported

Program ID: NEI NEI6822  
Facility Name: LOUISVILLE GAS & ELECTRIC  
Address: 14660 DIXIE HIGHWAY LOUISVILLE KY 40272  
Tribal Indicator: Not reported  
Fed Facility: Not reported  
NAIC Code: Not reported  
SIC Code: Not reported

Program ID: NEI NTI6822  
Facility Name: LOUISVILLE GAS & ELECTRIC  
Address: 14660 DIXIE HIGHWAY LOUISVILLE KY 40272  
Tribal Indicator: Not reported  
Fed Facility: Not reported  
NAIC Code: Not reported  
SIC Code: Not reported

Program ID: NET 211110127  
Facility Name: LOUISVILLE GAS & ELECTRIC  
Address: 14660 DIXIE HIGHWAY LOUISVILLE KY 40272  
Tribal Indicator: Not reported  
Fed Facility: Not reported  
NAIC Code: Not reported  
SIC Code: Not reported

Program ID: NTI NTI6822  
Facility Name: LOUISVILLE GAS & ELECTRIC  
Address: 14660 DIXIE HIGHWAY LOUISVILLE KY 40272  
Tribal Indicator: Not reported  
Fed Facility: Not reported  
NAIC Code: Not reported  
SIC Code: Not reported

Program ID: PCS KY0003221

Map ID  
Direction  
Distance  
Elevation

MAP FINDINGS

Site

Database(s)

EDR ID Number  
EPA ID Number

**MILL CREEK GENERATING STATION (Continued)**

**1010849667**

Facility Name: LOUISVILLE GAS & ELECTRIC  
Address: 14660 DIXIE HIGHWAY LOUISVILLE KY 40272  
Tribal Indicator: Not reported  
Fed Facility: Not reported  
NAIC Code: Not reported  
SIC Code: Not reported

Program ID: PCS KYR104694  
Facility Name: LOUISVILLE GAS & ELECTRIC  
Address: 14660 DIXIE HIGHWAY LOUISVILLE KY 40272  
Tribal Indicator: Not reported  
Fed Facility: Not reported  
NAIC Code: Not reported  
SIC Code: Not reported

Program ID: RCRAINFO KYD000827469  
Facility Name: LOUISVILLE GAS & ELECTRIC  
Address: 14660 DIXIE HIGHWAY LOUISVILLE KY 40272  
Tribal Indicator: Not reported  
Fed Facility: Not reported  
NAIC Code: Not reported  
SIC Code: Not reported

Program ID: RMP 100000183035  
Facility Name: LOUISVILLE GAS & ELECTRIC  
Address: 14660 DIXIE HIGHWAY LOUISVILLE KY 40272  
Tribal Indicator: Not reported  
Fed Facility: Not reported  
NAIC Code: Not reported  
SIC Code: Not reported

Program ID: TRIS 40272LSVLL14660  
Facility Name: LOUISVILLE GAS & ELECTRIC  
Address: 14660 DIXIE HIGHWAY LOUISVILLE KY 40272  
Tribal Indicator: Not reported  
Fed Facility: Not reported  
NAIC Code: Not reported  
SIC Code: Not reported

Enforcement Action ID: 04-2005-2041  
FRS ID: 110000378733  
Program ID: PCS KYR104694  
Action Name: LOUISVILLE GAS & ELECTRIC COMPANY  
Facility Name: MILL CREEK GENERATING STATION  
Facility Address: 14660 DIXIE HIGHWAY  
LOUISVILLE, Kentucky 40272  
Enforcement Action Type: EPCRA 325 Action For Penalty  
Facility County: Not reported  
EPA Region #: 4

Program ID: AIRS/AFS 2111100127  
Facility Name: LOUISVILLE GAS & ELECTRIC  
Address: 14660 DIXIE HIGHWAY LOUISVILLE KY 40272  
Tribal Indicator: Not reported  
Fed Facility: Not reported  
NAIC Code: Not reported  
SIC Code: Not reported



Map ID  
Direction  
Distance  
Elevation

MAP FINDINGS

Site

Database(s) EDR ID Number  
EPA ID Number

**MILL CREEK GENERATING STATION (Continued)**

**1010849667**

Program ID: CAMDBS 1364  
Facility Name: LOUISVILLE GAS & ELECTRIC  
Address: 14660 DIXIE HIGHWAY LOUISVILLE KY 40272  
Tribal Indicator: Not reported  
Fed Facility: Not reported  
NAIC Code: Not reported  
SIC Code: Not reported

Program ID: EGRID 1364  
Facility Name: LOUISVILLE GAS & ELECTRIC  
Address: 14660 DIXIE HIGHWAY LOUISVILLE KY 40272  
Tribal Indicator: Not reported  
Fed Facility: Not reported  
NAIC Code: Not reported  
SIC Code: Not reported

Program ID: FRS 110000378733  
Facility Name: LOUISVILLE GAS & ELECTRIC  
Address: 14660 DIXIE HIGHWAY LOUISVILLE KY 40272  
Tribal Indicator: No  
Fed Facility: Not reported  
NAIC Code: Not reported  
SIC Code: Not reported

Program ID: NCDB C04#TSCAIV-94-PK214  
Facility Name: LOUISVILLE GAS & ELECTRIC  
Address: 14660 DIXIE HIGHWAY LOUISVILLE KY 40272  
Tribal Indicator: Not reported  
Fed Facility: Not reported  
NAIC Code: Not reported  
SIC Code: Not reported

Program ID: NEI NEI6822  
Facility Name: LOUISVILLE GAS & ELECTRIC  
Address: 14660 DIXIE HIGHWAY LOUISVILLE KY 40272  
Tribal Indicator: Not reported  
Fed Facility: Not reported  
NAIC Code: Not reported  
SIC Code: Not reported

Program ID: NEI NTI6822  
Facility Name: LOUISVILLE GAS & ELECTRIC  
Address: 14660 DIXIE HIGHWAY LOUISVILLE KY 40272  
Tribal Indicator: Not reported  
Fed Facility: Not reported  
NAIC Code: Not reported  
SIC Code: Not reported

Program ID: NET 211110127  
Facility Name: LOUISVILLE GAS & ELECTRIC  
Address: 14660 DIXIE HIGHWAY LOUISVILLE KY 40272  
Tribal Indicator: Not reported  
Fed Facility: Not reported  
NAIC Code: Not reported  
SIC Code: Not reported

Program ID: NTI NTI6822

Map ID  
Direction  
Distance  
Elevation

MAP FINDINGS

Site

Database(s)

EDR ID Number  
EPA ID Number

**MILL CREEK GENERATING STATION (Continued)**

**1010849667**

Facility Name: LOUISVILLE GAS & ELECTRIC  
Address: 14660 DIXIE HIGHWAY LOUISVILLE KY 40272  
Tribal Indicator: Not reported  
Fed Facility: Not reported  
NAIC Code: Not reported  
SIC Code: Not reported

Program ID: PCS KY0003221  
Facility Name: LOUISVILLE GAS & ELECTRIC  
Address: 14660 DIXIE HIGHWAY LOUISVILLE KY 40272  
Tribal Indicator: Not reported  
Fed Facility: Not reported  
NAIC Code: Not reported  
SIC Code: Not reported

Program ID: PCS KYR104694  
Facility Name: LOUISVILLE GAS & ELECTRIC  
Address: 14660 DIXIE HIGHWAY LOUISVILLE KY 40272  
Tribal Indicator: Not reported  
Fed Facility: Not reported  
NAIC Code: Not reported  
SIC Code: Not reported

Program ID: RCRAINFO KYD000827469  
Facility Name: LOUISVILLE GAS & ELECTRIC  
Address: 14660 DIXIE HIGHWAY LOUISVILLE KY 40272  
Tribal Indicator: Not reported  
Fed Facility: Not reported  
NAIC Code: Not reported  
SIC Code: Not reported

Program ID: RMP 100000183035  
Facility Name: LOUISVILLE GAS & ELECTRIC  
Address: 14660 DIXIE HIGHWAY LOUISVILLE KY 40272  
Tribal Indicator: Not reported  
Fed Facility: Not reported  
NAIC Code: Not reported  
SIC Code: Not reported

Program ID: TRIS 40272LSVLL14660  
Facility Name: LOUISVILLE GAS & ELECTRIC  
Address: 14660 DIXIE HIGHWAY LOUISVILLE KY 40272  
Tribal Indicator: Not reported  
Fed Facility: Not reported  
NAIC Code: Not reported  
SIC Code: Not reported

Map ID  
Direction  
Distance  
Elevation

MAP FINDINGS

Site

Database(s) EDR ID Number  
EPA ID Number

**A25** LOUISVILLE GAS & ELECTRIC CO. - MILL CREEK STATION  
**Target** 14660 DIXIE HIGHWAY  
**Property** LOUISVILLE, KY 40272

**ICIS** 1010846680  
N/A

**Site 25 of 25 in cluster A**

**Actual:**  
**444 ft.**

**ICIS:**

Enforcement Action ID: 04-2005-9935  
FRS ID: 110000378733  
Program ID: TRIS 40272LSVLL14660  
Action Name: LOUISVILLE GAS AND ELECTRIC (LG&E ENERGY) AND KENTUCKY UTILITIES COMPANIES  
Facility Name: LOUISVILLE GAS & ELECTRIC CO. - MILL CREEK STATION  
Facility Address: 14660 DIXIE HIGHWAY  
LOUISVILLE, Kentucky 40272  
Enforcement Action Type: EPCRA 325 Action For Penalty  
Facility County: Not reported  
EPA Region #: 4

Program ID: AIRS/AFS 2111100127  
Facility Name: LOUISVILLE GAS & ELECTRIC  
Address: 14660 DIXIE HIGHWAY LOUISVILLE KY 40272  
Tribal Indicator: Not reported  
Fed Facility: Not reported  
NAIC Code: Not reported  
SIC Code: Not reported

Program ID: CAMDBS 1364  
Facility Name: LOUISVILLE GAS & ELECTRIC  
Address: 14660 DIXIE HIGHWAY LOUISVILLE KY 40272  
Tribal Indicator: Not reported  
Fed Facility: Not reported  
NAIC Code: Not reported  
SIC Code: Not reported

Program ID: EGRID 1364  
Facility Name: LOUISVILLE GAS & ELECTRIC  
Address: 14660 DIXIE HIGHWAY LOUISVILLE KY 40272  
Tribal Indicator: Not reported  
Fed Facility: Not reported  
NAIC Code: Not reported  
SIC Code: Not reported

Program ID: FRS 110000378733  
Facility Name: LOUISVILLE GAS & ELECTRIC  
Address: 14660 DIXIE HIGHWAY LOUISVILLE KY 40272  
Tribal Indicator: No  
Fed Facility: Not reported  
NAIC Code: Not reported  
SIC Code: Not reported

Program ID: NCDB C04#TSCAIV-94-PK214  
Facility Name: LOUISVILLE GAS & ELECTRIC  
Address: 14660 DIXIE HIGHWAY LOUISVILLE KY 40272  
Tribal Indicator: Not reported  
Fed Facility: Not reported  
NAIC Code: Not reported  
SIC Code: Not reported

Map ID  
Direction  
Distance  
Elevation

MAP FINDINGS

Site

Database(s)

EDR ID Number  
EPA ID Number

**LOUISVILLE GAS & ELECTRIC CO. - MILL CREEK STATION (Continued)**

**1010846680**

Program ID: NEI NEI6822  
Facility Name: LOUISVILLE GAS & ELECTRIC  
Address: 14660 DIXIE HIGHWAY LOUISVILLE KY 40272  
Tribal Indicator: Not reported  
Fed Facility: Not reported  
NAIC Code: Not reported  
SIC Code: Not reported

Program ID: NEI NTI6822  
Facility Name: LOUISVILLE GAS & ELECTRIC  
Address: 14660 DIXIE HIGHWAY LOUISVILLE KY 40272  
Tribal Indicator: Not reported  
Fed Facility: Not reported  
NAIC Code: Not reported  
SIC Code: Not reported

Program ID: NET 211110127  
Facility Name: LOUISVILLE GAS & ELECTRIC  
Address: 14660 DIXIE HIGHWAY LOUISVILLE KY 40272  
Tribal Indicator: Not reported  
Fed Facility: Not reported  
NAIC Code: Not reported  
SIC Code: Not reported

Program ID: NTI NTI6822  
Facility Name: LOUISVILLE GAS & ELECTRIC  
Address: 14660 DIXIE HIGHWAY LOUISVILLE KY 40272  
Tribal Indicator: Not reported  
Fed Facility: Not reported  
NAIC Code: Not reported  
SIC Code: Not reported

Program ID: PCS KY0003221  
Facility Name: LOUISVILLE GAS & ELECTRIC  
Address: 14660 DIXIE HIGHWAY LOUISVILLE KY 40272  
Tribal Indicator: Not reported  
Fed Facility: Not reported  
NAIC Code: Not reported  
SIC Code: Not reported

Program ID: PCS KYR104694  
Facility Name: LOUISVILLE GAS & ELECTRIC  
Address: 14660 DIXIE HIGHWAY LOUISVILLE KY 40272  
Tribal Indicator: Not reported  
Fed Facility: Not reported  
NAIC Code: Not reported  
SIC Code: Not reported

Program ID: RCRAINFO KYD000827469  
Facility Name: LOUISVILLE GAS & ELECTRIC  
Address: 14660 DIXIE HIGHWAY LOUISVILLE KY 40272  
Tribal Indicator: Not reported  
Fed Facility: Not reported  
NAIC Code: Not reported  
SIC Code: Not reported

Program ID: RMP 100000183035

Map ID  
Direction  
Distance  
Elevation

MAP FINDINGS

Site

Database(s)

EDR ID Number  
EPA ID Number

**LOUISVILLE GAS & ELECTRIC CO. - MILL CREEK STATION (Continued)**

**1010846680**

Facility Name: LOUISVILLE GAS & ELECTRIC  
Address: 14660 DIXIE HIGHWAY LOUISVILLE KY 40272  
Tribal Indicator: Not reported  
Fed Facility: Not reported  
NAIC Code: Not reported  
SIC Code: Not reported

Program ID: TRIS 40272LSVLL14660  
Facility Name: LOUISVILLE GAS & ELECTRIC  
Address: 14660 DIXIE HIGHWAY LOUISVILLE KY 40272  
Tribal Indicator: Not reported  
Fed Facility: Not reported  
NAIC Code: Not reported  
SIC Code: Not reported

Enforcement Action ID: 04-2005-2041  
FRS ID: 110000378733  
Program ID: TRIS 40272LSVLL14660  
Action Name: LOUISVILLE GAS & ELECTRIC COMPANY  
Facility Name: LOUISVILLE GAS & ELECTRIC CO. - MILL CREEK STATION  
Facility Address: 14660 DIXIE HIGHWAY  
LOUISVILLE, Kentucky 40272  
Enforcement Action Type: EPCRA 325 Action For Penalty  
Facility County: Not reported  
EPA Region #: 4

Program ID: AIRS/AFS 2111100127  
Facility Name: LOUISVILLE GAS & ELECTRIC  
Address: 14660 DIXIE HIGHWAY LOUISVILLE KY 40272  
Tribal Indicator: Not reported  
Fed Facility: Not reported  
NAIC Code: Not reported  
SIC Code: Not reported

Program ID: CAMDBS 1364  
Facility Name: LOUISVILLE GAS & ELECTRIC  
Address: 14660 DIXIE HIGHWAY LOUISVILLE KY 40272  
Tribal Indicator: Not reported  
Fed Facility: Not reported  
NAIC Code: Not reported  
SIC Code: Not reported

Program ID: EGRID 1364  
Facility Name: LOUISVILLE GAS & ELECTRIC  
Address: 14660 DIXIE HIGHWAY LOUISVILLE KY 40272  
Tribal Indicator: Not reported  
Fed Facility: Not reported  
NAIC Code: Not reported  
SIC Code: Not reported

Program ID: FRS 110000378733  
Facility Name: LOUISVILLE GAS & ELECTRIC  
Address: 14660 DIXIE HIGHWAY LOUISVILLE KY 40272  
Tribal Indicator: No  
Fed Facility: Not reported  
NAIC Code: Not reported  
SIC Code: Not reported

Map ID  
Direction  
Distance  
Elevation

MAP FINDINGS

Site

Database(s)

EDR ID Number  
EPA ID Number

LOUISVILLE GAS & ELECTRIC CO. - MILL CREEK STATION (Continued)

1010846680

Program ID: NCDB C04#TSCAIV-94-PK214  
Facility Name: LOUISVILLE GAS & ELECTRIC  
Address: 14660 DIXIE HIGHWAY LOUISVILLE KY 40272  
Tribal Indicator: Not reported  
Fed Facility: Not reported  
NAIC Code: Not reported  
SIC Code: Not reported

Program ID: NEI NEI6822  
Facility Name: LOUISVILLE GAS & ELECTRIC  
Address: 14660 DIXIE HIGHWAY LOUISVILLE KY 40272  
Tribal Indicator: Not reported  
Fed Facility: Not reported  
NAIC Code: Not reported  
SIC Code: Not reported

Program ID: NEI NTI6822  
Facility Name: LOUISVILLE GAS & ELECTRIC  
Address: 14660 DIXIE HIGHWAY LOUISVILLE KY 40272  
Tribal Indicator: Not reported  
Fed Facility: Not reported  
NAIC Code: Not reported  
SIC Code: Not reported

Program ID: NET 211110127  
Facility Name: LOUISVILLE GAS & ELECTRIC  
Address: 14660 DIXIE HIGHWAY LOUISVILLE KY 40272  
Tribal Indicator: Not reported  
Fed Facility: Not reported  
NAIC Code: Not reported  
SIC Code: Not reported

Program ID: NTI NTI6822  
Facility Name: LOUISVILLE GAS & ELECTRIC  
Address: 14660 DIXIE HIGHWAY LOUISVILLE KY 40272  
Tribal Indicator: Not reported  
Fed Facility: Not reported  
NAIC Code: Not reported  
SIC Code: Not reported

Program ID: PCS KY0003221  
Facility Name: LOUISVILLE GAS & ELECTRIC  
Address: 14660 DIXIE HIGHWAY LOUISVILLE KY 40272  
Tribal Indicator: Not reported  
Fed Facility: Not reported  
NAIC Code: Not reported  
SIC Code: Not reported

Program ID: PCS KYR104694  
Facility Name: LOUISVILLE GAS & ELECTRIC  
Address: 14660 DIXIE HIGHWAY LOUISVILLE KY 40272  
Tribal Indicator: Not reported  
Fed Facility: Not reported  
NAIC Code: Not reported  
SIC Code: Not reported

Program ID: RCRAINFO KYD000827469

Map ID  
Direction  
Distance  
Elevation

MAP FINDINGS

Site

Database(s)

EDR ID Number  
EPA ID Number

**LOUISVILLE GAS & ELECTRIC CO. - MILL CREEK STATION (Continued)**

**1010846680**

Facility Name: LOUISVILLE GAS & ELECTRIC  
Address: 14660 DIXIE HIGHWAY LOUISVILLE KY 40272  
Tribal Indicator: Not reported  
Fed Facility: Not reported  
NAIC Code: Not reported  
SIC Code: Not reported

Program ID: RMP 100000183035  
Facility Name: LOUISVILLE GAS & ELECTRIC  
Address: 14660 DIXIE HIGHWAY LOUISVILLE KY 40272  
Tribal Indicator: Not reported  
Fed Facility: Not reported  
NAIC Code: Not reported  
SIC Code: Not reported

Program ID: TRIS 40272LSVLL14660  
Facility Name: LOUISVILLE GAS & ELECTRIC  
Address: 14660 DIXIE HIGHWAY LOUISVILLE KY 40272  
Tribal Indicator: Not reported  
Fed Facility: Not reported  
NAIC Code: Not reported  
SIC Code: Not reported

26  
ESE  
1/2-1  
0.544 mi.  
2871 ft.

**KENTUCKIANA SEPTIC TANK SERVICE**  
14509 DIXIE HIGHWAY  
VALLEY STATION, KY 40272

**FINDS 1000422262**  
**RCRA-NonGen KYD121777429**

**Relative:**  
**Lower**

**FINDS:**  
Other Pertinent Environmental Activity Identified at Site

**Actual:**  
**442 ft.**

RCRAInfo is a national information system that supports the Resource Conservation and Recovery Act (RCRA) program through the tracking of events and activities related to facilities that generate, transport, and treat, store, or dispose of hazardous waste. RCRAInfo allows RCRA program staff to track the notification, permit, compliance, and corrective action activities required under RCRA.

**RCRA-NonGen:**

Date form received by agency: 07/13/1989  
Facility name: KENTUCKIANA SEPTIC TANK SERVICE  
Facility address: 14509 DIXIE HIGHWAY  
VALLEY STATION, KY 40272  
EPA ID: KYD121777429  
Mailing address: DIXIE HIGHWAY  
VALLEY STATION, KY 40272  
Contact: DOUGLAS ANDERSON  
Contact address: 14509 DIXIE HIGHWAY  
VALLEY STATION, KY 40272  
Contact country: US  
Contact telephone: (502) 937-5948  
Contact email: Not reported  
EPA Region: 04  
Land type: Facility is not located on Indian land. Additional information is not known.

Map ID  
Direction  
Distance  
Elevation

MAP FINDINGS

Site

Database(s)

EDR ID Number  
EPA ID Number

**KENTUCKIANA SEPTIC TANK SERVICE (Continued)**

**1000422262**

Classification: Non-Generator  
Description: Handler: Non-Generators do not presently generate hazardous waste

Owner/Operator Summary:

Owner/operator name: DOUGLAS ANDERSON  
Owner/operator address: 14509 DIXIE HIGHWAY  
VALLEY STATION, KY 40272  
Owner/operator country: Not reported  
Owner/operator telephone: (502) 937-5948  
Legal status: Private  
Owner/Operator Type: Owner  
Owner/Op start date: Not reported  
Owner/Op end date: Not reported

Handler Activities Summary:

U.S. importer of hazardous waste: No  
Mixed waste (haz. and radioactive): No  
Recycler of hazardous waste: No  
Transporter of hazardous waste: No  
Treater, storer or disposer of HW: No  
Underground injection activity: No  
On-site burner exemption: No  
Furnace exemption: No  
Used oil fuel burner: No  
Used oil processor: No  
User oil refiner: No  
Used oil fuel marketer to burner: No  
Used oil Specification marketer: No  
Used oil transfer facility: No  
Used oil transporter: No  
Off-site waste receiver: Commercial status unknown

Hazardous Waste Summary:

Waste code: NONE  
Waste name: None

Violation Status: No violations found

Evaluation Action Summary:

Evaluation date: 02/15/1995  
Evaluation: COMPLIANCE EVALUATION INSPECTION ON-SITE  
Area of violation: Not reported  
Date achieved compliance: Not reported  
Evaluation lead agency: State

B27  
ENE  
1/2-1  
0.989 mi.  
5221 ft.

**SIDNAY INC**  
**13815 S DIXIE HWY**  
**VALLEY STATION, KY 40272**  
**Site 1 of 2 in cluster B**

**KY UST U001183096**  
**N/A**

Relative:  
Higher

UST:  
Sequence Id: 4684056  
Facility ID: 60554  
Subject Item Id: 6  
Tank Status: **Verified Removal**  
Inert Material Code: Not reported

Actual:  
445 ft.



Map ID  
Direction  
Distance  
Elevation

MAP FINDINGS

Site

Database(s) EDR ID Number  
EPA ID Number

SIDNAY INC (Continued)

U001183096

Tank Material: Single Wall Steel  
Tank External Protection: None  
Tank Internal Protection: Unknown  
Tank Overfill Protection: Unknown  
Pipe Material: Single Wall Steel  
Pipe External Protection: Unknown  
Pipe Type: Unknown  
Pipe Release Detection: Unknown  
Pipe Rel Detect Suc Code: UNK  
Pipe Leak Detect Code: NON  
Installation Date: 1/1/1901 12:00:00 AM  
Closed In Place Date: 9/6/1995 12:00:00 AM  
Relined Date: Not reported  
Last Contained Date: Not reported  
Closed in Place Date: Not reported  
Removed Date: 10/31/1995 12:00:00 AM  
Change in Service Date: Not reported  
Tank Pit Num: Not reported  
Compartment Num: 1  
Tank Substance Code: UOL  
Capacity in Gallons: 550  
Tank Manufctr Code: Not reported  
Pipe Manufctr Code: Not reported  
Last Tank Test Date: Not reported  
Last Pipe Test Date: Not reported  
Lining Insp Date: Not reported  
Last Cp Test Date: Not reported  
Added To Flex Date: Not reported  
Added To Piping Date: Not reported  
Added To Tank Date: Not reported  
Piping Installation Date: Not reported  
Owner Name: Speedway Superamerica LLC  
Owner Address: PO Box 1500  
Owener City,St,Zip: Springfield, OH 45501  
Owner Phone: 937-864-3000  
Latitude: -85.891667  
Longitude: 38.055278  
Subject Item Category Code: STOR  
Internal Document ID: 0

Sequence Id: 4684056  
Facility ID: 60554  
Subject Item Id: 1  
**Tank Status: Verified Removal**  
Inert Material Code: Not reported  
Tank Material: Single Wall Steel  
Tank External Protection: None  
Tank Internal Protection: None  
Tank Overfill Protection: Flow Restrictor  
Pipe Material: Fiberglass Reinforced Plastic  
Pipe External Protection: Fiberglass Reinforced Plastic  
Pipe Type: Unknown  
Pipe Release Detection: None  
Pipe Rel Detect Suc Code: NON  
Pipe Leak Detect Code: NON  
Installation Date: 1/1/1970 12:00:00 AM  
Closed In Place Date: Not reported

Map ID  
Direction  
Distance  
Elevation

MAP FINDINGS

Site

Database(s) EDR ID Number  
EPA ID Number

SIDNAY INC (Continued)

U001183096

Relined Date: Not reported  
Last Contained Date: Not reported  
Closed in Place Date: Not reported  
Removed Date: 2/16/1992 12:00:00 AM  
Change in Service Date: Not reported  
Tank Pit Num: Not reported  
Compartment Num: 1  
Tank Substance Code: DSL  
Capacity in Gallons: 6000  
Tank Manufctr Code: Not reported  
Pipe Manufctr Code: Not reported  
Last Tank Test Date: Not reported  
Last Pipe Test Date: 2/8/2006 12:00:00 AM  
Lining Insp Date: Not reported  
Last Cp Test Date: Not reported  
Added To Flex Date: Not reported  
Added To Piping Date: Not reported  
Added To Tank Date: Not reported  
Piping Installation Date: Not reported  
Owner Name: Speedway Superamerica LLC  
Owner Address: PO Box 1500  
Owner City,St,Zip: Springfield, OH 45501  
Owner Phone: 937-864-3000  
Latitude: -85.891667  
Longitude: 38.055278  
Subject Item Category Code: STOR  
Internal Document ID: 0

Sequence Id: 4684056  
Facility ID: 60554  
Subject Item Id: 4  
**Tank Status: Active**  
Inert Material Code: Not reported  
Tank Material: Single Wall Steel  
Tank External Protection: Automatic Tank Gauging  
Tank Internal Protection: Interior Lining N/A  
Tank Overfill Protection: Automatic Shutoff Device  
Pipe Material: Fiberglass Reinforced Plastic  
Pipe External Protection: Fiberglass Reinforced Plastic  
Pipe Type: Pressurized  
Pipe Release Detection: Automatic Line Leak Detector  
Pipe Rel Detect Suc Code: ALD  
Pipe Leak Detect Code: NON  
Installation Date: 1/1/1984 12:00:00 AM  
Closed In Place Date: Not reported  
Relined Date: Not reported  
Last Contained Date: Not reported  
Closed in Place Date: Not reported  
Removed Date: Not reported  
Change in Service Date: Not reported  
Tank Pit Num: Not reported  
Compartment Num: 1  
Tank Substance Code: GAS  
Capacity in Gallons: 10000  
Tank Manufctr Code: STI  
Pipe Manufctr Code: UNK  
Last Tank Test Date: 1/18/2006 12:00:00 AM

Map ID  
Direction  
Distance  
Elevation

MAP FINDINGS

Site

Database(s)  
EDR ID Number  
EPA ID Number

**SIDNAY INC (Continued)**

**U001183096**

Last Pipe Test Date: 2/8/2006 12:00:00 AM  
Lining Insp Date: Not reported  
Last Cp Test Date: 9/29/2006 12:00:00 AM  
Added To Flex Date: Not reported  
Added To Piping Date: 1/1/1984 12:00:00 AM  
Added To Tank Date: 1/1/1984 12:00:00 AM  
Piping Installation Date: 1/1/1984 12:00:00 AM  
Owner Name: TJAG Ventures Inc  
Owner Address: 13815 S Dixie Hwy  
Owner City,St,Zip: Louisville, KY 40272  
Owner Phone: 502-933-2061  
Latitude: -85.891667  
Longitude: 38.055278  
Subject Item Category Code: STOR  
Internal Document ID: 0

Sequence Id: 4684056  
Facility ID: 60554  
Subject Item Id: 2  
**Tank Status: Active**  
Inert Material Code: Not reported  
Tank Material: Single Wall Steel  
Tank External Protection: Automatic Tank Gauging  
Tank Internal Protection: Interior Lining N/A  
Tank Overfill Protection: Automatic Shutoff Device  
Pipe Material: Fiberglass Reinforced Plastic  
Pipe External Protection: Fiberglass Reinforced Plastic  
Pipe Type: Pressurized  
Pipe Release Detection: Automatic Line Leak Detector  
Pipe Rel Detect Suc Code: ALD  
Pipe Leak Detect Code: NON  
Installation Date: 1/1/1984 12:00:00 AM  
Closed In Place Date: Not reported  
Relined Date: Not reported  
Last Contained Date: Not reported  
Closed in Place Date: Not reported  
Removed Date: Not reported  
Change in Service Date: Not reported  
Tank Pit Num: Not reported  
Compartment Num: 1  
Tank Substance Code: GAS  
Capacity in Gallons: 10000  
Tank Manufctr Code: STI  
Pipe Manufctr Code: UNK  
Last Tank Test Date: 1/18/2006 12:00:00 AM  
Last Pipe Test Date: 2/8/2006 12:00:00 AM  
Lining Insp Date: Not reported  
Last Cp Test Date: 9/29/2006 12:00:00 AM  
Added To Flex Date: Not reported  
Added To Piping Date: 1/1/1984 12:00:00 AM  
Added To Tank Date: 1/1/1984 12:00:00 AM  
Piping Installation Date: 1/1/1984 12:00:00 AM  
Owner Name: TJAG Ventures Inc  
Owner Address: 13815 S Dixie Hwy  
Owner City,St,Zip: Louisville, KY 40272  
Owner Phone: 502-933-2061  
Latitude: -85.891667

Map ID  
Direction  
Distance  
Elevation

MAP FINDINGS

Site

Database(s)

EDR ID Number  
EPA ID Number

**SIDNAY INC (Continued)**

**U001183096**

Longitude: 38.055278  
Subject Item Category Code: STOR  
Internal Document ID: 0

Sequence Id: 4684056  
Facility ID: 60554  
Subject Item Id: 5  
**Tank Status: Active**  
Inert Material Code: Not reported  
Tank Material: Fiberglass Reinforced Plastic  
Tank External Protection: Automatic Tank Gauging  
Tank Internal Protection: Interior Lining N/A  
Tank Overfill Protection: Automatic Shutoff Device  
Pipe Material: Fiberglass Reinforced Plastic  
Pipe External Protection: Fiberglass Reinforced Plastic  
Pipe Type: Suction  
Pipe Release Detection: Automatic Line Leak Detector  
Pipe Rel Detect Suc Code: ALD  
Pipe Leak Detect Code: NON  
Installation Date: 5/5/1995 12:00:00 AM  
Closed In Place Date: Not reported  
Relined Date: Not reported  
Last Contained Date: Not reported  
Closed in Place Date: Not reported  
Removed Date: Not reported  
Change in Service Date: Not reported  
Tank Pit Num: Not reported  
Compartment Num: 1  
Tank Substance Code: DSL  
Capacity in Gallons: 4000  
Tank Manufctr Code: UNK  
Pipe Manufctr Code: UNK  
Last Tank Test Date: 1/18/2006 12:00:00 AM  
Last Pipe Test Date: 2/8/2006 12:00:00 AM  
Lining Insp Date: Not reported  
Last Cp Test Date: Not reported  
Added To Flex Date: Not reported  
Added To Piping Date: 5/5/1995 12:00:00 AM  
Added To Tank Date: 5/5/1995 12:00:00 AM  
Piping Installation Date: 5/5/1995 12:00:00 AM  
Owner Name: TJAG Ventures Inc  
Owner Address: 13815 S Dixie Hwy  
Owner City,St,Zip: Louisville, KY 40272  
Owner Phone: 502-933-2061  
Latitude: -85.891667  
Longitude: 38.055278  
Subject Item Category Code: STOR  
Internal Document ID: 0

Sequence Id: 4684056  
Facility ID: 60554  
Subject Item Id: 3  
**Tank Status: Active**  
Inert Material Code: Not reported  
Tank Material: Single Wall Steel  
Tank External Protection: Automatic Tank Gauging  
Tank Internal Protection: Interior Lining N/A

Map ID  
Direction  
Distance  
Elevation

MAP FINDINGS

Site

Database(s)

EDR ID Number  
EPA ID Number

**SIDNAY INC (Continued)**

**U001183096**

Tank Overfill Protection: Automatic Shutoff Device  
Pipe Material: Fiberglass Reinforced Plastic  
Pipe External Protection: Fiberglass Reinforced Plastic  
Pipe Type: Pressurized  
Pipe Release Detection: Automatic Line Leak Detector  
Pipe Rel Detect Suc Code: ALD  
Pipe Leak Detect Code: NON  
Installation Date: 1/1/1984 12:00:00 AM  
Closed In Place Date: Not reported  
Relined Date: Not reported  
Last Contained Date: Not reported  
Closed in Place Date: Not reported  
Removed Date: Not reported  
Change in Service Date: Not reported  
Tank Pit Num: Not reported  
Compartment Num: 1  
Tank Substance Code: GAS  
Capacity in Gallons: 10000  
Tank Manufctr Code: STI  
Pipe Manufctr Code: UNK  
Last Tank Test Date: 1/18/2006 12:00:00 AM  
Last Pipe Test Date: 2/8/2006 12:00:00 AM  
Lining Insp Date: Not reported  
Last Cp Test Date: 9/29/2006 12:00:00 AM  
Added To Flex Date: Not reported  
Added To Piping Date: 1/1/1984 12:00:00 AM  
Added To Tank Date: 1/1/1984 12:00:00 AM  
Piping Installation Date: 1/1/1984 12:00:00 AM  
Owner Name: TJAG Ventures Inc  
Owner Address: 13815 S Dixie Hwy  
Owner City,St,Zip: Louisville, KY 40272  
Owner Phone: 502-933-2061  
Latitude: -85.891667  
Longitude: 38.055278  
Subject Item Category Code: STOR  
Internal Document ID: 0

28  
SSE  
1/2-1  
0.995 mi.  
5252 ft.

**KOSMOS CEMENT COMPANY**  
**JEFFERSON (County), KY**

**MINES M100036675**  
**N/A**

**Relative:**  
**Lower**

**MINES:**  
Mine ID: 1503160  
SIC code(s): 14550 00000 00000 00000 00000 00000  
Entity name: KOSMOSDALE PIT  
Company: KOSMOS CEMENT COMPANY  
State FIPS code: 21  
County FIPS code: 111  
Status: 2  
Status date: 19870820  
Operation Class: non-Coal Mining  
Number of shops: 6  
Number of plants: 0  
Latitude: 38 02 18  
Longitude: 085 53 56

**Actual:**  
**426 ft.**

Map ID  
Direction  
Distance  
Elevation

MAP FINDINGS

Site

Database(s)

EDR ID Number  
EPA ID Number

**KOSMOS CEMENT COMPANY (Continued)**

**M100036675**

Violations Details:

Violation Number: 6110019  
Mine Name: Kosmos Cement Co.  
Date Issued: 06/28/2006  
Address Type: MineLocation  
Address: 15301 Dixie Highway  
Operator: Cemex Inc.  
Contractor ID: 1WB  
Controller Name: Cemex S A  
Mined Material: Common Clays NEC  
Ownership Date: 2/14/2003  
Mine Type: Surface  
Mine Status: Intermittent  
Status Date: 8/20/1987  
Action Type: 104(a)  
Date Abated: 06/28/2006  
Citation/Order: Citation  
Sig and Sub Designation: N  
Proposed Penalty: 60.00  
Paid Penalty: 60.00  
Assessment Status code: Closed  
Assess. Case Status code: Proposed  
Assessment Amount: 60.00  
Year: 2006  
Louisville, KY 40272  
County Name: Jefferson  
P.O. Box: Not reported

Violation Number: 6110020  
Mine Name: Kosmos Cement Co.  
Date Issued: 06/28/2006  
Address Type: MineLocation  
Address: 15301 Dixie Highway  
Operator: Cemex Inc.  
Contractor ID: 1WB  
Controller Name: Cemex S A  
Mined Material: Common Clays NEC  
Ownership Date: 2/14/2003  
Mine Type: Surface  
Mine Status: Intermittent  
Status Date: 8/20/1987  
Action Type: 104(a)  
Date Abated: 06/29/2006  
Citation/Order: Citation  
Sig and Sub Designation: N  
Proposed Penalty: 60.00  
Paid Penalty: 60.00  
Assessment Status code: Closed  
Assess. Case Status code: Proposed  
Assessment Amount: 60.00  
Year: 2006  
Louisville, KY 40272  
County Name: Jefferson  
P.O. Box: Not reported

Violation Number: 6110024  
Mine Name: Kosmos Cement Co.

Map ID  
Direction  
Distance  
Elevation

MAP FINDINGS

Site

Database(s)

EDR ID Number  
EPA ID Number

**KOSMOS CEMENT COMPANY (Continued)**

**M100036675**

Date Issued: 06/29/2006  
Address Type: MineLocation  
Address: 15301 Dixie Highway  
Operator: Cemex Inc.  
Contractor ID: 1WB  
Controller Name: Cemex S A  
Mined Material: Common Clays NEC  
Ownership Date: 2/14/2003  
Mine Type: Surface  
Mine Status: Intermittent  
Status Date: 8/20/1987  
Action Type: 104(a)  
Date Abated: 07/03/2006  
Citation/Order: Citation  
Sig and Sub Designation: Y  
Proposed Penalty: 99.00  
Paid Penalty: 99.00  
Assessment Status code: Closed  
Assess. Case Status code: Proposed  
Assessment Amount: 99.00  
Year: 2006  
Louisville, KY 40272  
County Name: Jefferson  
P.O. Box: Not reported

Violation Number: 6110025  
Mine Name: Kosmos Cement Co.  
Date Issued: 06/29/2006  
Address Type: MineLocation  
Address: 15301 Dixie Highway  
Operator: Cemex Inc.  
Contractor ID: 1WB  
Controller Name: Cemex S A  
Mined Material: Common Clays NEC  
Ownership Date: 2/14/2003  
Mine Type: Surface  
Mine Status: Intermittent  
Status Date: 8/20/1987  
Action Type: 104(a)  
Date Abated: 07/03/2006  
Citation/Order: Citation  
Sig and Sub Designation: Y  
Proposed Penalty: 99.00  
Paid Penalty: 99.00  
Assessment Status code: Closed  
Assess. Case Status code: Proposed  
Assessment Amount: 99.00  
Year: 2006  
Louisville, KY 40272  
County Name: Jefferson  
P.O. Box: Not reported

Violation Number: 6110026  
Mine Name: Kosmos Cement Co.  
Date Issued: 06/29/2006  
Address Type: MineLocation  
Address: 15301 Dixie Highway

Map ID  
Direction  
Distance  
Elevation

MAP FINDINGS

Site

Database(s)

EDR ID Number  
EPA ID Number

**KOSMOS CEMENT COMPANY (Continued)**

**M100036675**

Operator: Cemex Inc.  
Contractor ID: 1WB  
Controller Name: Cemex S A  
Mined Material: Common Clays NEC  
Ownership Date: 2/14/2003  
Mine Type: Surface  
Mine Status: Intermittent  
Status Date: 8/20/1987  
Action Type: 104(a)  
Date Abated: 07/03/2006  
Citation/Order: Citation  
Sig and Sub Designation: N  
Proposed Penalty: 60.00  
Paid Penalty: 60.00  
Assessment Status code: Closed  
Assess. Case Status code: Proposed  
Assessment Amount: 60.00  
Year: 2006  
Louisville, KY 40272  
County Name: Jefferson  
P.O. Box: Not reported

Violation Number: 6110019  
Mine Name: Kosmos Cement Co.  
Date Issued: 06/28/06  
Address Type: MineLocation  
Address: 15301 Dixie Highway  
Operator: Cemex Inc.  
Contractor ID: 1WB  
Controller Name: Cemex S A  
Mined Material: Common Clays NEC  
Ownership Date: 2/14/2003  
Mine Type: Surface  
Mine Status: Intermittent  
Status Date: 8/20/1987  
Action Type: 104(a)  
Date Abated: 06/28/2006  
Citation/Order: Citation  
Sig and Sub Designation: N  
Proposed Penalty: 60.00  
Paid Penalty: 60.00  
Assessment Status code: Closed  
Assess. Case Status code: Proposed  
Assessment Amount: 60.00  
Year: 2008  
Louisville, KY 40272  
County Name: Jefferson  
P.O. Box: Not reported

Violation Number: 6110020  
Mine Name: Kosmos Cement Co.  
Date Issued: 06/28/06  
Address Type: MineLocation  
Address: 15301 Dixie Highway  
Operator: Cemex Inc.  
Contractor ID: 1WB  
Controller Name: Cemex S A



Map ID  
Direction  
Distance  
Elevation

MAP FINDINGS

Site

Database(s)

EDR ID Number  
EPA ID Number

**KOSMOS CEMENT COMPANY (Continued)**

**M100036675**

Mined Material: Common Clays NEC  
Ownership Date: 2/14/2003  
Mine Type: Surface  
Mine Status: Intermittent  
Status Date: 8/20/1987  
Action Type: 104(a)  
Date Abated: 06/29/2006  
Citation/Order: Citation  
Sig and Sub Designation: N  
Proposed Penalty: 60.00  
Paid Penalty: 60.00  
Assessment Status code: Closed  
Assess. Case Status code: Proposed  
Assessment Amount: 60.00  
Year: 2008

Louisville, KY 40272  
County Name: Jefferson  
P.O. Box: Not reported

Violation Number: 6110024  
Mine Name: Kosmos Cement Co.  
Date Issued: 06/29/06  
Address Type: MineLocation  
Address: 15301 Dixie Highway  
Operator: Cemex Inc.  
Contractor ID: 1WB  
Controller Name: Cemex S A  
Mined Material: Common Clays NEC  
Ownership Date: 2/14/2003  
Mine Type: Surface  
Mine Status: Intermittent  
Status Date: 8/20/1987  
Action Type: 104(a)  
Date Abated: 07/03/2006  
Citation/Order: Citation  
Sig and Sub Designation: Y  
Proposed Penalty: 99.00  
Paid Penalty: 99.00  
Assessment Status code: Closed  
Assess. Case Status code: Proposed  
Assessment Amount: 99.00  
Year: 2008

Louisville, KY 40272  
County Name: Jefferson  
P.O. Box: Not reported

Violation Number: 6110025  
Mine Name: Kosmos Cement Co.  
Date Issued: 06/29/06  
Address Type: MineLocation  
Address: 15301 Dixie Highway  
Operator: Cemex Inc.  
Contractor ID: 1WB  
Controller Name: Cemex S A  
Mined Material: Common Clays NEC  
Ownership Date: 2/14/2003  
Mine Type: Surface

Map ID  
Direction  
Distance  
Elevation

MAP FINDINGS

Site

Database(s)

EDR ID Number  
EPA ID Number

**KOSMOS CEMENT COMPANY (Continued)**

**M100036675**

Mine Status: Intermittent  
Status Date: 8/20/1987  
Action Type: 104(a)  
Date Abated: 07/03/2006  
Citation/Order: Citation  
Sig and Sub Designation: Y  
Proposed Penalty: 99.00  
Paid Penalty: 99.00  
Assessment Status code: Closed  
Assess. Case Status code: Proposed  
Assessment Amount: 99.00  
Year: 2008  
Louisville, KY 40272  
County Name: Jefferson  
P.O. Box: Not reported

Violation Number: 6110026  
Mine Name: Kosmos Cement Co.  
Date Issued: 06/29/06  
Address Type: MineLocation  
Address: 15301 Dixie Highway  
Operator: Cemex Inc.  
Contractor ID: 1WB  
Controller Name: Cemex S A  
Mined Material: Common Clays NEC  
Ownership Date: 2/14/2003  
Mine Type: Surface  
Mine Status: Intermittent  
Status Date: 8/20/1987  
Action Type: 104(a)  
Date Abated: 07/03/2006  
Citation/Order: Citation  
Sig and Sub Designation: N  
Proposed Penalty: 60.00  
Paid Penalty: 60.00  
Assessment Status code: Closed  
Assess. Case Status code: Proposed  
Assessment Amount: 60.00  
Year: 2008  
Louisville, KY 40272  
County Name: Jefferson  
P.O. Box: Not reported

Violation Number: 6106705  
Mine Name: Kosmos Cement Co.  
Date Issued: 10/07/2003  
Address Type: MineLocation  
Address: 15301 Dixie Highway  
Operator: Cemex Inc.  
Contractor ID: Not reported  
Controller Name: Cemex S A  
Mined Material: Common Clays NEC  
Ownership Date: 2/14/2003  
Mine Type: Surface  
Mine Status: Intermittent  
Status Date: 8/20/1987  
Action Type: 104(a)

Map ID  
Direction  
Distance  
Elevation

MAP FINDINGS

Site

Database(s)

EDR ID Number  
EPA ID Number

**KOSMOS CEMENT COMPANY (Continued)**

**M100036675**

Date Abated: 10/07/2003  
Citation/Order: Citation  
Sig and Sub Designation: Y  
Proposed Penalty: 133.00000  
Paid Penalty: 133.00000  
Assessment Status code: Closed  
Assess. Case Status code: Proposed  
Assessment Amount: 133.00000  
Year: 2003  
Louisville, KY 40272  
County Name: Jefferson  
P.O. Box: Not reported

**B29**  
**ENE**  
**1/2-1**  
**0.996 mi.**  
**5261 ft.**

**FORMER TEXACO SERVICE STATION**  
**13807 S DIXIE HWY**  
**LOUISVILLE, KY 40272**  
**Site 2 of 2 in cluster B**

**KY UST** **U004107700**  
**N/A**

**Relative:**  
**Higher**

**UST:**

**Actual:**  
**445 ft.**

Sequence Id: Not reported  
Facility ID: 96612  
Subject Item Id: 1  
**Tank Status: Verified Removal**  
Inert Material Code: Not reported  
Tank Material: Not reported  
Tank External Protection: Not reported  
Tank Internal Protection: Not reported  
Tank Overfill Protection: Not reported  
Pipe Material: Not reported  
Pipe External Protection: Not reported  
Pipe Type: Not reported  
Pipe Release Detection: Not reported  
Pipe Rel Detect Suc Code: Not reported  
Pipe Leak Detect Code: Not reported  
Installation Date: 1/1/1901 12:00:00 AM  
Closed In Place Date: 1/1/1975 12:00:00 AM  
Relined Date: Not reported  
Last Contained Date: 1/1/1975 12:00:00 AM  
Closed in Place Date: Not reported  
Removed Date: 6/26/2007 12:00:00 AM  
Change in Service Date: Not reported  
Tank Pit Num: Not reported  
Compartment Num: 1  
Tank Substance Code: GAS  
Capacity in Gallons: 8000  
Tank Manufctr Code: Not reported  
Pipe Manufctr Code: Not reported  
Last Tank Test Date: Not reported  
Last Pipe Test Date: Not reported  
Lining Insp Date: Not reported  
Last Cp Test Date: Not reported  
Added To Flex Date: Not reported  
Added To Piping Date: Not reported  
Added To Tank Date: Not reported  
Piping Installation Date: Not reported  
Owner Name: Station Development LLC  
Owner Address: 6900 Riverport Dr

Map ID  
Direction  
Distance  
Elevation

MAP FINDINGS

Site

Database(s)

EDR ID Number  
EPA ID Number

FORMER TEXACO SERVICE STATION (Continued)

U004107700

Owner City,St,Zip: Louisville, KY 40258  
Owner Phone: 502-935-6024  
Latitude: Not reported  
Longitude: Not reported  
Subject Item Category Code: STOR  
Internal Document ID: 0

Sequence Id: Not reported  
Facility ID: 96612  
Subject Item Id: 3  
**Tank Status: Verified Removal**  
Inert Material Code: Not reported  
Tank Material: Not reported  
Tank External Protection: Not reported  
Tank Internal Protection: Not reported  
Tank Overfill Protection: Not reported  
Pipe Material: Not reported  
Pipe External Protection: Not reported  
Pipe Type: Not reported  
Pipe Release Detection: Not reported  
Pipe Rel Detect Suc Code: Not reported  
Pipe Leak Detect Code: Not reported  
Installation Date: 1/1/1901 12:00:00 AM  
Closed In Place Date: 1/1/1975 12:00:00 AM  
Relined Date: Not reported  
Last Contained Date: 1/1/1975 12:00:00 AM  
Closed in Place Date: Not reported  
Removed Date: 6/26/2007 12:00:00 AM  
Change in Service Date: Not reported  
Tank Pit Num: Not reported  
Compartment Num: 1  
Tank Substance Code: UOL  
Capacity in Gallons: 550  
Tank Manufctr Code: Not reported  
Pipe Manufctr Code: Not reported  
Last Tank Test Date: Not reported  
Last Pipe Test Date: Not reported  
Lining Insp Date: Not reported  
Last Cp Test Date: Not reported  
Added To Flex Date: Not reported  
Added To Piping Date: Not reported  
Added To Tank Date: Not reported  
Piping Installation Date: Not reported  
Owner Name: Station Development LLC  
Owner Address: 6900 Riverport Dr  
Owner City,St,Zip: Louisville, KY 40258  
Owner Phone: 502-935-6024  
Latitude: Not reported  
Longitude: Not reported  
Subject Item Category Code: STOR  
Internal Document ID: 0

Sequence Id: Not reported  
Facility ID: 96612  
Subject Item Id: 2  
**Tank Status: Verified Removal**  
Inert Material Code: Not reported

Map ID  
 Direction  
 Distance  
 Elevation

MAP FINDINGS

Site

Database(s)

EDR ID Number  
 EPA ID Number

**FORMER TEXACO SERVICE STATION (Continued)**

**U004107700**

Tank Material: Not reported  
 Tank External Protection: Not reported  
 Tank Internal Protection: Not reported  
 Tank Overfill Protection: Not reported  
 Pipe Material: Not reported  
 Pipe External Protection: Not reported  
 Pipe Type: Not reported  
 Pipe Release Detection: Not reported  
 Pipe Rel Detect Suc Code: Not reported  
 Pipe Leak Detect Code: Not reported  
 Installation Date: 1/1/1901 12:00:00 AM  
 Closed In Place Date: 1/1/1975 12:00:00 AM  
 Relined Date: Not reported  
 Last Contained Date: 1/1/1975 12:00:00 AM  
 Closed in Place Date: Not reported  
 Removed Date: 6/26/2007 12:00:00 AM  
 Change in Service Date: Not reported  
 Tank Pit Num: Not reported  
 Compartment Num: 1  
 Tank Substance Code: GAS  
 Capacity in Gallons: 8000  
 Tank Manufctr Code: Not reported  
 Pipe Manufctr Code: Not reported  
 Last Tank Test Date: Not reported  
 Last Pipe Test Date: Not reported  
 Lining Insp Date: Not reported  
 Last Cp Test Date: Not reported  
 Added To Flex Date: Not reported  
 Added To Piping Date: Not reported  
 Added To Tank Date: Not reported  
 Piping Installation Date: Not reported  
 Owner Name: Station Development LLC  
 Owner Address: 6900 Riverport Dr  
 Owener City,St,Zip: Louisville, KY 40258  
 Owner Phone: 502-935-6024  
 Latitude: Not reported  
 Longitude: Not reported  
 Subject Item Category Code: STOR  
 Internal Document ID: 0

30  
 ENE  
 > 1  
 1.069 mi.  
 5644 ft.

**JONES WHITE LIGHTING FOOD STORE**  
 13730 DIXIE HWY  
 LOUISVILLE, KY 40272

**KY UST U000719712**  
 N/A

Relative:  
 Higher

UST:  
 Sequence Id: 2632056  
 Facility ID: 63543  
 Subject Item Id: 4  
**Tank Status: Verified Removal**  
 Inert Material Code: Not reported  
 Tank Material: Single Wall Steel  
 Tank External Protection: Daily Inventory RCRDS / Tank Tightness  
 Tank Internal Protection: Unknown  
 Tank Overfill Protection: None  
 Pipe Material: Single Wall Steel  
 Pipe External Protection: Unknown

Actual:  
 445 ft.

Map ID  
Direction  
Distance  
Elevation

MAP FINDINGS

Site

Database(s)

EDR ID Number  
EPA ID Number

JONES WHITE LIGHTING FOOD STORE (Continued)

U000719712

Pipe Type: Pressurized  
Pipe Release Detection: None  
Pipe Rel Detect Suc Code: NON  
Pipe Leak Detect Code: ALD  
Installation Date: 1/1/1985 12:00:00 AM  
Closed In Place Date: Not reported  
Relined Date: Not reported  
Last Contained Date: Not reported  
Closed in Place Date: Not reported  
Removed Date: 8/18/1995 12:00:00 AM  
Change in Service Date: Not reported  
Tank Pit Num: Not reported  
Compartment Num: 1  
Tank Substance Code: GAS  
Capacity in Gallons: 2000  
Tank Manufctr Code: Not reported  
Pipe Manufctr Code: Not reported  
Last Tank Test Date: Not reported  
Last Pipe Test Date: Not reported  
Lining Insp Date: Not reported  
Last Cp Test Date: Not reported  
Added To Flex Date: Not reported  
Added To Piping Date: Not reported  
Added To Tank Date: Not reported  
Piping Installation Date: Not reported  
Owner Name: Charles Severs  
Owner Address: 1208 POTOMAC PL  
Owener City,St,Zip: Louisville, KY 40214  
Owner Phone: 502-937-1717  
Latitude: -85.890043  
Longitude: 38.05688  
Subject Item Category Code: STOR  
Internal Document ID: 0

Sequence Id: 2632056  
Facility ID: 63543  
Subject Item Id: 2  
**Tank Status: Verified Removal**  
Inert Material Code: Not reported  
Tank Material: Single Wall Steel  
Tank External Protection: Daily Inventory RCRDS / Tank Tightness  
Tank Internal Protection: Unknown  
Tank Overfill Protection: None  
Pipe Material: Single Wall Steel  
Pipe External Protection: Unknown  
Pipe Type: Pressurized  
Pipe Release Detection: None  
Pipe Rel Detect Suc Code: NON  
Pipe Leak Detect Code: ALD  
Installation Date: 1/1/1985 12:00:00 AM  
Closed In Place Date: Not reported  
Relined Date: Not reported  
Last Contained Date: Not reported  
Closed in Place Date: Not reported  
Removed Date: 8/18/1995 12:00:00 AM  
Change in Service Date: Not reported  
Tank Pit Num: Not reported

Map ID  
Direction  
Distance  
Elevation

MAP FINDINGS

Site

Database(s)

EDR ID Number  
EPA ID Number

JONES WHITE LIGHTING FOOD STORE (Continued)

U000719712

Compartment Num: 1  
Tank Substance Code: GAS  
Capacity in Gallons: 4000  
Tank Manufctr Code: Not reported  
Pipe Manufctr Code: Not reported  
Last Tank Test Date: Not reported  
Last Pipe Test Date: Not reported  
Lining Insp Date: Not reported  
Last Cp Test Date: Not reported  
Added To Flex Date: Not reported  
Added To Piping Date: Not reported  
Added To Tank Date: Not reported  
Piping Installation Date: Not reported  
Owner Name: Charles Severs  
Owner Address: 1208 POTOMAC PL  
Owner City,St,Zip: Louisville, KY 40214  
Owner Phone: 502-937-1717  
Latitude: -85.890043  
Longitude: 38.05688  
Subject Item Category Code: STOR  
Internal Document ID: 0

Sequence Id: 2632056  
Facility ID: 63543  
Subject Item Id: 5  
**Tank Status: Verified Removal**  
Inert Material Code: Not reported  
Tank Material: Single Wall Steel  
Tank External Protection: Daily Inventory RCRDS / Tank Tightness  
Tank Internal Protection: Unknown  
Tank Overfill Protection: None  
Pipe Material: Single Wall Steel  
Pipe External Protection: Unknown  
Pipe Type: Pressurized  
Pipe Release Detection: None  
Pipe Rel Detect Suc Code: NON  
Pipe Leak Detect Code: ALD  
Installation Date: 1/1/1985 12:00:00 AM  
Closed In Place Date: Not reported  
Relined Date: Not reported  
Last Contained Date: Not reported  
Closed in Place Date: Not reported  
Removed Date: 8/18/1995 12:00:00 AM  
Change in Service Date: Not reported  
Tank Pit Num: Not reported  
Compartment Num: 1  
Tank Substance Code: KER  
Capacity in Gallons: 2000  
Tank Manufctr Code: Not reported  
Pipe Manufctr Code: Not reported  
Last Tank Test Date: Not reported  
Last Pipe Test Date: Not reported  
Lining Insp Date: Not reported  
Last Cp Test Date: Not reported  
Added To Flex Date: Not reported  
Added To Piping Date: Not reported  
Added To Tank Date: Not reported

Map ID  
Direction  
Distance  
Elevation

MAP FINDINGS

Site

Database(s)

EDR ID Number  
EPA ID Number

**JONES WHITE LIGHTING FOOD STORE (Continued)**

**U000719712**

Piping Installation Date: Not reported  
Owner Name: Charles Severs  
Owner Address: 1208 POTOMAC PL  
Owner City,St,Zip: Louisville, KY 40214  
Owner Phone: 502-937-1717  
Latitude: -85.890043  
Longitude: 38.05688  
Subject Item Category Code: STOR  
Internal Document ID: 0

Sequence Id: 2632056  
Facility ID: 63543  
Subject Item Id: 1  
**Tank Status: Verified Removal**  
Inert Material Code: Not reported  
Tank Material: Single Wall Steel  
Tank External Protection: Daily Inventory RCRDS / Tank Tightness  
Tank Internal Protection: Unknown  
Tank Overfill Protection: None  
Pipe Material: Single Wall Steel  
Pipe External Protection: Unknown  
Pipe Type: Pressurized  
Pipe Release Detection: None  
Pipe Rel Detect Suc Code: NON  
Pipe Leak Detect Code: ALD  
Installation Date: 1/1/1985 12:00:00 AM  
Closed In Place Date: Not reported  
Relined Date: Not reported  
Last Contained Date: Not reported  
Closed in Place Date: Not reported  
Removed Date: 8/18/1995 12:00:00 AM  
Change in Service Date: Not reported  
Tank Pit Num: Not reported  
Compartment Num: 1  
Tank Substance Code: GAS  
Capacity in Gallons: 6000  
Tank Manufctr Code: Not reported  
Pipe Manufctr Code: Not reported  
Last Tank Test Date: Not reported  
Last Pipe Test Date: Not reported  
Lining Insp Date: Not reported  
Last Cp Test Date: Not reported  
Added To Flex Date: Not reported  
Added To Piping Date: Not reported  
Added To Tank Date: Not reported  
Piping Installation Date: Not reported  
Owner Name: Charles Severs  
Owner Address: 1208 POTOMAC PL  
Owner City,St,Zip: Louisville, KY 40214  
Owner Phone: 502-937-1717  
Latitude: -85.890043  
Longitude: 38.05688  
Subject Item Category Code: STOR  
Internal Document ID: 0

Sequence Id: 2632056  
Facility ID: 63543



Map ID  
Direction  
Distance  
Elevation

MAP FINDINGS

Site

Database(s)

EDR ID Number  
EPA ID Number

JONES WHITE LIGHTING FOOD STORE (Continued)

U000719712

Subject Item Id: 3  
Tank Status: **Verified Removal**  
Inert Material Code: Not reported  
Tank Material: Single Wall Steel  
Tank External Protection: Daily Inventory RCRDS / Tank Tightness  
Tank Internal Protection: Unknown  
Tank Overfill Protection: None  
Pipe Material: Single Wall Steel  
Pipe External Protection: Unknown  
Pipe Type: Pressurized  
Pipe Release Detection: None  
Pipe Rel Detect Suc Code: NON  
Pipe Leak Detect Code: ALD  
Installation Date: 1/1/1985 12:00:00 AM  
Closed In Place Date: Not reported  
Relined Date: Not reported  
Last Contained Date: Not reported  
Closed in Place Date: Not reported  
Removed Date: 8/18/1995 12:00:00 AM  
Change in Service Date: Not reported  
Tank Pit Num: Not reported  
Compartment Num: 1  
Tank Substance Code: GAS  
Capacity in Gallons: 3000  
Tank Manufctr Code: Not reported  
Pipe Manufctr Code: Not reported  
Last Tank Test Date: Not reported  
Last Pipe Test Date: Not reported  
Lining Insp Date: Not reported  
Last Cp Test Date: Not reported  
Added To Flex Date: Not reported  
Added To Piping Date: Not reported  
Added To Tank Date: Not reported  
Piping Installation Date: Not reported  
Owner Name: Charles Severs  
Owner Address: 1208 POTOMAC PL  
Owner City,St,Zip: Louisville, KY 40214  
Owner Phone: 502-937-1717  
Latitude: -85.890043  
Longitude: 38.05688  
Subject Item Category Code: STOR  
Internal Document ID: 0

31 SCHWERMEN TRUCKING CO  
South 15105 DIXIE HWY  
> 1 VALLEY STATION, KY 40272  
1.142 mi.  
6030 ft.

FINDS 1004706556  
RCRA-CESQG KYR000011254

Relative: FINDS:  
Lower Other Pertinent Environmental Activity Identified at Site

Actual: RCRAInfo is a national information system that supports the Resource  
443 ft. Conservation and Recovery Act (RCRA) program through the tracking of  
events and activities related to facilities that generate, transport,  
and treat, store, or dispose of hazardous waste. RCRAInfo allows RCRA  
program staff to track the notification, permit, compliance, and  
corrective action activities required under RCRA.

Map ID  
Direction  
Distance  
Elevation

MAP FINDINGS

Site

Database(s)

EDR ID Number  
EPA ID Number

**SCHWERMAN TRUCKING CO (Continued)**

**1004706556**

RCRA-CESQG:

Date form received by agency: 08/11/1997  
Facility name: SCHWERMAN TRUCKING CO  
Facility address: 15105 DIXIE HWY  
VALLEY STATION, KY 40272  
EPA ID: KYR000011254  
Mailing address: P.O. BOX 72030  
VALLEY STATION, KY 4027  
Contact: GEOFFREY M REDMAN  
Contact address: P.O. BOX 72030  
VALLEY STATION, KY 4027  
Contact country: US  
Contact telephone: (414) 671-8040  
Contact email: Not reported  
EPA Region: 04  
Classification: Conditionally Exempt Small Quantity Generator  
Description: Handler: generates 100 kg or less of hazardous waste per calendar month, and accumulates 1000 kg or less of hazardous waste at any time; or generates 1 kg or less of acutely hazardous waste per calendar month, and accumulates at any time: 1 kg or less of acutely hazardous waste; or 100 kg or less of any residue or contaminated soil, waste or other debris resulting from the cleanup of a spill, into or on any land or water, of acutely hazardous waste; or generates 100 kg or less of any residue or contaminated soil, waste or other debris resulting from the cleanup of a spill, into or on any land or water, of acutely hazardous waste during any calendar month, and accumulates at any time: 1 kg or less of acutely hazardous waste; or 100 kg or less of any residue or contaminated soil, waste or other debris resulting from the cleanup of a spill, into or on any land or water, of acutely hazardous waste

Owner/Operator Summary:

Owner/operator name: SCHWERMAN TRUCKING CO  
Owner/operator address: 611 S. 28TH STREET  
MILWAUKEE, WI 53215  
Owner/operator country: Not reported  
Owner/operator telephone: (414) 671-8040  
Legal status: Private  
Owner/Operator Type: Owner  
Owner/Op start date: Not reported  
Owner/Op end date: Not reported

Handler Activities Summary:

U.S. importer of hazardous waste: Unknown  
Mixed waste (haz. and radioactive): Unknown  
Recycler of hazardous waste: No  
Transporter of hazardous waste: No  
Treater, storer or disposer of HW: No  
Underground injection activity: No  
On-site burner exemption: Unknown  
Furnace exemption: Unknown  
Used oil fuel burner: No  
Used oil processor: No  
Used oil refiner: No  
Used oil fuel marketer to burner: No  
Used oil Specification marketer: No

Map ID  
Direction  
Distance  
Elevation

MAP FINDINGS

Site

Database(s)

EDR ID Number  
EPA ID Number

**SCHWERMAN TRUCKING CO (Continued)**

**1004706556**

Used oil transfer facility: No  
Used oil transporter: No  
Off-site waste receiver: Commercial status unknown

**Hazardous Waste Summary:**

Waste code: D001  
Waste name: IGNITABLE HAZARDOUS WASTES ARE THOSE WASTES WHICH HAVE A FLASHPOINT OF LESS THAN 140 DEGREES FAHRENHEIT AS DETERMINED BY A PENSKEY-MARTENS CLOSED CUP FLASH POINT TESTER. ANOTHER METHOD OF DETERMINING THE FLASH POINT OF A WASTE IS TO REVIEW THE MATERIAL SAFETY DATA SHEET, WHICH CAN BE OBTAINED FROM THE MANUFACTURER OR DISTRIBUTOR OF THE MATERIAL. LACQUER THINNER IS AN EXAMPLE OF A COMMONLY USED SOLVENT WHICH WOULD BE CONSIDERED AS IGNITABLE HAZARDOUS WASTE.

Waste code: D008  
Waste name: LEAD

Waste code: D018  
Waste name: BENZENE

Waste code: D039  
Waste name: TETRACHLOROETHYLENE

Waste code: D040  
Waste name: TRICHLOROETHYLENE

Violation Status: No violations found

32  
ESE  
> 1  
1.146 mi.  
6050 ft.

**CLARKS TRUCKING & EXCAVATING**  
**14201 BOHANNON LANE**  
**LOUISVILLE, KY 14201**

**FINDS 1000363701**  
**RCRA-NonGen KYD980509301**

Relative:  
Equal

**FINDS:**  
Other Pertinent Environmental Activity Identified at Site

Actual:  
444 ft.

RCRAInfo is a national information system that supports the Resource Conservation and Recovery Act (RCRA) program through the tracking of events and activities related to facilities that generate, transport, and treat, store, or dispose of hazardous waste. RCRAInfo allows RCRA program staff to track the notification, permit, compliance, and corrective action activities required under RCRA.

**RCRA-NonGen:**

Date form received by agency: 07/22/1996  
Facility name: CLARKS TRUCKING & EXCAVATING  
Facility address: 14201 BOHANNON LANE  
LOUISVILLE, KY 14201  
EPA ID: KYD980509301  
Mailing address: BOHANNON LANE  
LOUISVILLE, KY 40272  
Contact: RONALD E. CLARK  
Contact address: 14201 BOHANNON LANE  
LOUISVILLE, KY 40272  
Contact country: US  
Contact telephone: (502) 935-0051

Map ID  
Direction  
Distance  
Elevation

MAP FINDINGS

Site

Database(s)

EDR ID Number  
EPA ID Number

**CLARKS TRUCKING & EXCAVATING (Continued)**

**1000363701**

Contact email: Not reported  
EPA Region: 04  
Land type: Facility is not located on Indian land. Additional information is not known.  
Classification: Non-Generator  
Description: Handler: Non-Generators do not presently generate hazardous waste

**Owner/Operator Summary:**

Owner/operator name: RONALD CLARK  
Owner/operator address: UNKNOWN  
UNKNOWN, KY 00000  
Owner/operator country: Not reported  
Owner/operator telephone: (502) 935-0051  
Legal status: Private  
Owner/Operator Type: Owner  
Owner/Op start date: Not reported  
Owner/Op end date: Not reported

**Handler Activities Summary:**

U.S. importer of hazardous waste: Unknown  
Mixed waste (haz. and radioactive): Unknown  
Recycler of hazardous waste: No  
Transporter of hazardous waste: No  
Treater, storer or disposer of HW: No  
Underground injection activity: No  
On-site burner exemption: Unknown  
Furnace exemption: Unknown  
Used oil fuel burner: No  
Used oil processor: No  
User oil refiner: No  
Used oil fuel marketer to burner: No  
Used oil Specification marketer: No  
Used oil transfer facility: No  
Used oil transporter: No  
Off-site waste receiver: Commercial status unknown

**Hazardous Waste Summary:**

Waste code: NONE  
Waste name: None

Violation Status: No violations found

**Evaluation Action Summary:**

Evaluation date: 10/19/1994  
Evaluation: COMPLIANCE EVALUATION INSPECTION ON-SITE  
Area of violation: Not reported  
Date achieved compliance: Not reported  
Evaluation lead agency: State

MAP FINDINGS

Map ID Direction Distance Elevation	Site	Database(s)	EDR ID Number EPA ID Number
--	------	-------------	--------------------------------

<b>C33</b> ENE > 1 1.299 mi. 6861 ft.	<b>WOLFE PROPERTY</b> 13501 DIXIE HWY LOUISVILLE, KY 40272  Site 1 of 2 in cluster C  Relative: Higher KY SENATE BILL 193 INVENTORY: KY SENATE BILL 193 INVENTORY: SIW Facility ID: 8613056 Actual: 445 ft. Soil / Groundwater: Soil Agency Interest Number: 60813	KY SB193	S106059510 N/A
---	--	----------	-------------------

<b>C34</b> ENE > 1 1.299 mi. 6861 ft.	<b>WALDO W WOLFE ESTATE OF</b> 13501 DIXIE HWY LOUISVILLE, KY 40272  Site 2 of 2 in cluster C  Relative: Higher UST: Sequence Id: 8613056 Facility ID: 60813 Subject Item Id: 3 Tank Status: <b>Verified Removal</b> Inert Material Code: Not reported Tank Material: Unknown Tank External Protection: None Tank Internal Protection: Unknown Tank Overfill Protection: Unknown Pipe Material: Unknown Pipe External Protection: Unknown Pipe Type: Unknown Pipe Release Detection: Unknown Pipe Rel Detect Suc Code: UNK Pipe Leak Detect Code: NON Installation Date: 1/1/1900 12:00:00 AM Closed In Place Date: Not reported Relined Date: Not reported Last Contained Date: Not reported Closed in Place Date: Not reported Removed Date: 5/22/1998 12:00:00 AM Change in Service Date: Not reported Tank Pit Num: Not reported Compartment Num: 1 Tank Substance Code: UOL Capacity in Gallons: 560 Tank Manufctr Code: Not reported Pipe Manufctr Code: Not reported Last Tank Test Date: Not reported Last Pipe Test Date: Not reported Lining Insp Date: Not reported Last Cp Test Date: Not reported Added To Flex Date: Not reported Added To Piping Date: Not reported Added To Tank Date: Not reported Piping Installation Date: Not reported Owner Name: Brian Wolfe Owner Address: 6214 WILLISMORE DR Owener City,St,Zip: Louisville, KY 40272 Owner Phone: 502-937-1152 Latitude: -85.88111111111111	KY UST KY PSTEAF	U001185298 N/A
---	--	---------------------	-------------------

Map ID  
Direction  
Distance  
Elevation

MAP FINDINGS

Site

Database(s)

EDR ID Number  
EPA ID Number

WALDO W WOLFE ESTATE OF (Continued)

U001185298

Longitude: 38.0813888888889  
Subject Item Category Code: STOR  
Internal Document ID: 0

Sequence Id: 8613056  
Facility ID: 60813  
Subject Item Id: 1  
**Tank Status: Verified Removal**  
Inert Material Code: Not reported  
Tank Material: Single Wall Steel  
Tank External Protection: None  
Tank Internal Protection: None  
Tank Overfill Protection: None  
Pipe Material: Single Wall Steel  
Pipe External Protection: None  
Pipe Type: Suction  
Pipe Release Detection: None  
Pipe Rel Detect Suc Code: NON  
Pipe Leak Detect Code: NON  
Installation Date: 1/1/1961 12:00:00 AM  
Closed In Place Date: 2/24/1998 12:00:00 AM  
Relined Date: Not reported  
Last Contained Date: Not reported  
Closed in Place Date: Not reported  
Removed Date: 5/22/1998 12:00:00 AM  
Change in Service Date: Not reported  
Tank Pit Num: Not reported  
Compartment Num: 1  
Tank Substance Code: GAS  
Capacity in Gallons: 8000  
Tank Manufctr Code: Not reported  
Pipe Manufctr Code: Not reported  
Last Tank Test Date: Not reported  
Last Pipe Test Date: Not reported  
Lining Insp Date: Not reported  
Last Cp Test Date: Not reported  
Added To Flex Date: Not reported  
Added To Piping Date: Not reported  
Added To Tank Date: Not reported  
Piping Installation Date: Not reported  
Owner Name: Brian Wolfe  
Owner Address: 6214 WILLISMORE DR  
Owner City,St,Zip: Louisville, KY 40272  
Owner Phone: 502-937-1152  
Latitude: -85.88111111111111  
Longitude: 38.0813888888889  
Subject Item Category Code: STOR  
Internal Document ID: 0

Sequence Id: 8613056  
Facility ID: 60813  
Subject Item Id: 2  
**Tank Status: Verified Removal**  
Inert Material Code: Not reported  
Tank Material: Single Wall Steel  
Tank External Protection: None  
Tank Internal Protection: None

Map ID  
Direction  
Distance  
Elevation

MAP FINDINGS

Site

Database(s) EDR ID Number  
EPA ID Number

WALDO W WOLFE ESTATE OF (Continued)

U001185298

Tank Overfill Protection: None  
Pipe Material: Single Wall Steel  
Pipe External Protection: None  
Pipe Type: Suction  
Pipe Release Detection: None  
Pipe Rel Detect Suc Code: NON  
Pipe Leak Detect Code: NON  
Installation Date: 1/1/1961 12:00:00 AM  
Closed In Place Date: 2/24/1998 12:00:00 AM  
Relined Date: Not reported  
Last Contained Date: Not reported  
Closed in Place Date: Not reported  
Removed Date: 5/22/1998 12:00:00 AM  
Change in Service Date: Not reported  
Tank Pit Num: Not reported  
Compartment Num: 1  
Tank Substance Code: GAS  
Capacity in Gallons: 6000  
Tank Manufctr Code: Not reported  
Pipe Manufctr Code: Not reported  
Last Tank Test Date: Not reported  
Last Pipe Test Date: Not reported  
Lining Insp Date: Not reported  
Last Cp Test Date: Not reported  
Added To Flex Date: Not reported  
Added To Piping Date: Not reported  
Added To Tank Date: Not reported  
Piping Installation Date: Not reported  
Owner Name: Brian Wolfe  
Owner Address: 6214 WILLISMORE DR  
Owener City,St,Zip: Louisville, KY 40272  
Owner Phone: 502-937-1152  
Latitude: -85.88111111111111  
Longitude: 38.0813888888889  
Subject Item Category Code: STOR  
Internal Document ID: 0

PSTEAF:

Facility Id: 60813  
AI Number: 60813  
UST Id Number: 8613056  
Rank: 6  
Financial Account: Not reported  
Ustb Technical Reviewer: Lewis

D35 KOSMOS CEMENT CO  
SSW 15301 DIXIE HWY  
> 1 LOUISVILLE, KY 40272  
1.512 mi.  
7985 ft. Site 1 of 2 in cluster D

KY SHWS U003181419  
KY UST N/A

Relative: SHWS:  
Higher Status: Closed  
Longitude: -85.905556  
Actual: Latitude: 38.036667  
445 ft. Facility Address 2: Not reported  
Subject Item County: Jefferson

Map ID  
Direction  
Distance  
Elevation

MAP FINDINGS

Site

Database(s)

EDR ID Number  
EPA ID Number

**KOSMOS CEMENT CO (Continued)**

U003181419

Sub Item Longitude: 38.03502  
Subject Item Address: 15301 DIXIE HIGHWAY  
Subject Item Address2: Not reported  
Subject Item City,St,Zip: Louisville, KY 40272  
Facility Group: 1  
Regulatory Desc: Petroleum Cleanup  
Closure Option: Option C Restored  
Side SG: 39707  
Closure Date: 01/21/1999  
Description: KOSMOS CEMENT CO. (Closed: Restored)KOSMOS CEMENT (Closed: Restored)

**Status:** Closed  
Longitude: -85.905556  
Latitude: 38.036667  
Facility Address 2: Not reported  
Subject Item County: Jefferson  
Sub Item Longitude: 38.03517  
Subject Item Address: 15301 DIXIE HIGHWAY  
Subject Item Address2: Not reported  
Subject Item City,St,Zip: Louisville, KY 40272  
Facility Group: 2  
Regulatory Desc: Petroleum Cleanup  
Closure Option: Option C Restored  
Side SG: 47517  
Closure Date: 06/09/1998  
Description: KOSMOS CEMENT CO. (Closed: Restored)KOSMOS CEMENT (Closed: Restored)

**UST:**

Sequence Id: 4224056  
Facility ID: 2101  
Subject Item Id: 6  
**Tank Status:** Verified Removal  
Inert Material Code: Not reported  
Tank Material: Single Wall Steel  
Tank External Protection: None  
Tank Internal Protection: Unknown  
Tank Overfill Protection: None  
Pipe Material: Single Wall Steel  
Pipe External Protection: None  
Pipe Type: Suction  
Pipe Release Detection: None  
Pipe Rel Detect Suc Code: NON  
Pipe Leak Detect Code: NON  
Installation Date: 1/1/1974 12:00:00 AM  
Closed In Place Date: Not reported  
Relined Date: Not reported  
Last Contained Date: Not reported  
Closed in Place Date: Not reported  
Removed Date: 3/16/1994 12:00:00 AM  
Change in Service Date: Not reported  
Tank Pit Num: Not reported  
Compartment Num: 1  
Tank Substance Code: DSL  
Capacity in Gallons: 500  
Tank Manufctr Code: Not reported  
Pipe Manufctr Code: Not reported  
Last Tank Test Date: Not reported



Map ID  
Direction  
Distance  
Elevation

MAP FINDINGS

Site

Database(s)

EDR ID Number  
EPA ID Number

KOSMOS CEMENT CO (Continued)

U003181419

Last Pipe Test Date: Not reported  
Lining Insp Date: Not reported  
Last Cp Test Date: Not reported  
Added To Flex Date: Not reported  
Added To Piping Date: Not reported  
Added To Tank Date: Not reported  
Piping Installation Date: Not reported  
Owner Name: Kosmos Cement Company  
Owner Address: 15301 DIXIE HWY  
Owner City,St,Zip: Louisville, KY 40272  
Owner Phone: 502-935-7331  
Latitude: -85.905556  
Longitude: 38.036667  
Subject Item Category Code: STOR  
Internal Document ID: 0

Sequence Id: 4224056  
Facility ID: 2101  
Subject Item Id: 4  
**Tank Status: Verified Removal**  
Inert Material Code: Not reported  
Tank Material: Single Wall Steel  
Tank External Protection: None  
Tank Internal Protection: Unknown  
Tank Overfill Protection: None  
Pipe Material: Single Wall Steel  
Pipe External Protection: Unknown  
Pipe Type: Suction  
Pipe Release Detection: None  
Pipe Rel Detect Suc Code: NON  
Pipe Leak Detect Code: NON  
Installation Date: 1/1/1974 12:00:00 AM  
Closed In Place Date: Not reported  
Relined Date: Not reported  
Last Contained Date: Not reported  
Closed in Place Date: Not reported  
Removed Date: 12/11/1993 12:00:00 AM  
Change in Service Date: Not reported  
Tank Pit Num: Not reported  
Compartment Num: 1  
Tank Substance Code: UOL  
Capacity in Gallons: 500  
Tank Manufctr Code: Not reported  
Pipe Manufctr Code: Not reported  
Last Tank Test Date: Not reported  
Last Pipe Test Date: Not reported  
Lining Insp Date: Not reported  
Last Cp Test Date: Not reported  
Added To Flex Date: Not reported  
Added To Piping Date: Not reported  
Added To Tank Date: Not reported  
Piping Installation Date: Not reported  
Owner Name: Kosmos Cement Company  
Owner Address: 15301 DIXIE HWY  
Owner City,St,Zip: Louisville, KY 40272  
Owner Phone: 502-935-7331  
Latitude: -85.905556

Map ID  
Direction  
Distance  
Elevation

MAP FINDINGS

Site

Database(s)

EDR ID Number  
EPA ID Number

KOSMOS CEMENT CO (Continued)

U003181419

Longitude: 38.036667  
Subject Item Category Code: STOR  
Internal Document ID: 0

Sequence Id: 4224056  
Facility ID: 2101  
Subject Item Id: 5  
**Tank Status: Verified Removal**  
Inert Material Code: Not reported  
Tank Material: Single Wall Steel  
Tank External Protection: None  
Tank Internal Protection: Unknown  
Tank Overfill Protection: None  
Pipe Material: Single Wall Steel  
Pipe External Protection: Unknown  
Pipe Type: Suction  
Pipe Release Detection: None  
Pipe Rel Detect Suc Code: NON  
Pipe Leak Detect Code: NON  
Installation Date: 1/1/1974 12:00:00 AM  
Closed In Place Date: Not reported  
Relined Date: Not reported  
Last Contained Date: Not reported  
Closed in Place Date: Not reported  
Removed Date: 12/11/1993 12:00:00 AM  
Change in Service Date: Not reported  
Tank Pit Num: Not reported  
Compartment Num: 1  
Tank Substance Code: NOL  
Capacity in Gallons: 500  
Tank Manufctr Code: Not reported  
Pipe Manufctr Code: Not reported  
Last Tank Test Date: Not reported  
Last Pipe Test Date: Not reported  
Lining Insp Date: Not reported  
Last Cp Test Date: Not reported  
Added To Flex Date: Not reported  
Added To Piping Date: Not reported  
Added To Tank Date: Not reported  
Piping Installation Date: Not reported  
Owner Name: Kosmos Cement Company  
Owner Address: 15301 DIXIE HWY  
Owner City,St,Zip: Louisville, KY 40272  
Owner Phone: 502-935-7331  
Latitude: -85.905556  
Longitude: 38.036667  
Subject Item Category Code: STOR  
Internal Document ID: 0

Sequence Id: 4224056  
Facility ID: 2101  
Subject Item Id: 3  
**Tank Status: Verified Removal**  
Inert Material Code: Not reported  
Tank Material: Single Wall Steel  
Tank External Protection: None  
Tank Internal Protection: Unknown

Map ID  
Direction  
Distance  
Elevation

MAP FINDINGS

Site

Database(s)

EDR ID Number  
EPA ID Number

**KOSMOS CEMENT CO (Continued)**

**U003181419**

Tank Overfill Protection: None  
Pipe Material: Single Wall Steel  
Pipe External Protection: Unknown  
Pipe Type: Suction  
Pipe Release Detection: None  
Pipe Rel Detect Suc Code: NON  
Pipe Leak Detect Code: NON  
Installation Date: 1/1/1972 12:00:00 AM  
Closed In Place Date: Not reported  
Relined Date: Not reported  
Last Contained Date: Not reported  
Closed in Place Date: Not reported  
Removed Date: 12/11/1993 12:00:00 AM  
Change in Service Date: Not reported  
Tank Pit Num: Not reported  
Compartment Num: 1  
Tank Substance Code: DSL  
Capacity in Gallons: 20000  
Tank Manufctr Code: Not reported  
Pipe Manufctr Code: Not reported  
Last Tank Test Date: Not reported  
Last Pipe Test Date: Not reported  
Lining Insp Date: Not reported  
Last Cp Test Date: Not reported  
Added To Flex Date: Not reported  
Added To Piping Date: Not reported  
Added To Tank Date: Not reported  
Piping Installation Date: Not reported  
Owner Name: Kosmos Cement Company  
Owner Address: 15301 DIXIE HWY  
Owener City,St,Zip: Louisville, KY 40272  
Owner Phone: 502-935-7331  
Latitude: -85.905556  
Longitude: 38.036667  
Subject Item Category Code: STOR  
Internal Document ID: 0

Sequence Id: 4224056  
Facility ID: 2101  
Subject Item Id: 2  
**Tank Status: Verified Removal**  
Inert Material Code: Not reported  
Tank Material: Fiberglass Reinforced Plastic  
Tank External Protection: None  
Tank Internal Protection: Interior Lining N/A  
Tank Overfill Protection: None  
Pipe Material: Single Wall Steel  
Pipe External Protection: Unknown  
Pipe Type: Suction  
Pipe Release Detection: None  
Pipe Rel Detect Suc Code: NON  
Pipe Leak Detect Code: NON  
Installation Date: 1/1/1972 12:00:00 AM  
Closed In Place Date: Not reported  
Relined Date: Not reported  
Last Contained Date: Not reported  
Closed in Place Date: Not reported

Map ID  
Direction  
Distance  
Elevation

MAP FINDINGS

Site

Database(s) EDR ID Number  
EPA ID Number

KOSMOS CEMENT CO (Continued)

U003181419

Removed Date: 12/11/1993 12:00:00 AM  
Change in Service Date: Not reported  
Tank Pit Num: Not reported  
Compartment Num: 1  
Tank Substance Code: DSL  
Capacity in Gallons: 20000  
Tank Manufctr Code: Not reported  
Pipe Manufctr Code: Not reported  
Last Tank Test Date: Not reported  
Last Pipe Test Date: Not reported  
Lining Insp Date: Not reported  
Last Cp Test Date: Not reported  
Added To Flex Date: Not reported  
Added To Piping Date: Not reported  
Added To Tank Date: Not reported  
Piping Installation Date: Not reported  
Owner Name: Kosmos Cement Company  
Owner Address: 15301 DIXIE HWY  
Owener City,St,Zip: Louisville, KY 40272  
Owner Phone: 502-935-7331  
Latitude: -85.905556  
Longitude: 38.036667  
Subject Item Category Code: STOR  
Internal Document ID: 0

Sequence Id: 4224056  
Facility ID: 2101  
Subject Item Id: 8  
**Tank Status: Active**  
Inert Material Code: Not reported  
Tank Material: Fiberglass Reinforced Plastic  
Tank External Protection: Automatic Tank Gauging  
Tank Internal Protection: Interior Lining N/A  
Tank Overfill Protection: Automatic Shutoff Device  
Pipe Material: Fiberglass Reinforced Plastic  
Pipe External Protection: Fiberglass Reinforced Plastic  
Pipe Type: Suction  
Pipe Release Detection: Check Valve  
Pipe Rel Detect Suc Code: CKV  
Pipe Leak Detect Code: NON  
Installation Date: 3/14/1994 12:00:00 AM  
Closed In Place Date: Not reported  
Relined Date: Not reported  
Last Contained Date: Not reported  
Closed in Place Date: Not reported  
Removed Date: Not reported  
Change in Service Date: Not reported  
Tank Pit Num: Not reported  
Compartment Num: 1  
Tank Substance Code: GAS  
Capacity in Gallons: 4000  
Tank Manufctr Code: OWE  
Pipe Manufctr Code: Not reported  
Last Tank Test Date: Not reported  
Last Pipe Test Date: Not reported  
Lining Insp Date: Not reported  
Last Cp Test Date: Not reported

Map ID  
Direction  
Distance  
Elevation

MAP FINDINGS

Site

Database(s) EDR ID Number  
EPA ID Number

**KOSMOS CEMENT CO (Continued)**

**U003181419**

Added To Flex Date: Not reported  
Added To Piping Date: Not reported  
Added To Tank Date: Not reported  
Piping Installation Date: 2/22/1994 12:00:00 AM  
Owner Name: Kosmos Cement Company  
Owner Address: 15301 DIXIE HWY  
Owner City,St,Zip: Louisville, KY 40272  
Owner Phone: 502-935-7331  
Latitude: -85.905556  
Longitude: 38.036667  
Subject Item Category Code: STOR  
Internal Document ID: 0

Sequence Id: 4224056  
Facility ID: 2101  
Subject Item Id: 7  
**Tank Status: Active**  
Inert Material Code: Not reported  
Tank Material: Fiberglass Reinforced Plastic  
Tank External Protection: Automatic Tank Gauging  
Tank Internal Protection: Interior Lining N/A  
Tank Overfill Protection: Automatic Shutoff Device  
Pipe Material: Fiberglass Reinforced Plastic  
Pipe External Protection: Fiberglass Reinforced Plastic  
Pipe Type: Suction  
Pipe Release Detection: Check Valve  
Pipe Rel Detect Suc Code: CKV  
Pipe Leak Detect Code: NON  
Installation Date: 3/14/1994 12:00:00 AM  
Closed In Place Date: Not reported  
Relined Date: Not reported  
Last Contained Date: Not reported  
Closed in Place Date: Not reported  
Removed Date: Not reported  
Change in Service Date: Not reported  
Tank Pit Num: Not reported  
Compartment Num: 1  
Tank Substance Code: DSL  
Capacity in Gallons: 20000  
Tank Manufctr Code: OWE  
Pipe Manufctr Code: Not reported  
Last Tank Test Date: Not reported  
Last Pipe Test Date: Not reported  
Lining Insp Date: Not reported  
Last Cp Test Date: Not reported  
Added To Flex Date: Not reported  
Added To Piping Date: Not reported  
Added To Tank Date: Not reported  
Piping Installation Date: 2/22/1994 12:00:00 AM  
Owner Name: Kosmos Cement Company  
Owner Address: 15301 DIXIE HWY  
Owner City,St,Zip: Louisville, KY 40272  
Owner Phone: 502-935-7331  
Latitude: -85.905556  
Longitude: 38.036667  
Subject Item Category Code: STOR  
Internal Document ID: 0

Map ID  
Direction  
Distance  
Elevation

MAP FINDINGS

Site

Database(s)

EDR ID Number  
EPA ID Number

**KOSMOS CEMENT CO (Continued)**

U003181419

Sequence Id: 4224056  
Facility ID: 2101  
Subject Item Id: 1  
**Tank Status: Verified Removal**  
Inert Material Code: Not reported  
Tank Material: Single Wall Steel  
Tank External Protection: None  
Tank Internal Protection: Unknown  
Tank Overfill Protection: None  
Pipe Material: Single Wall Steel  
Pipe External Protection: Unknown  
Pipe Type: Suction  
Pipe Release Detection: None  
Pipe Rel Detect Suc Code: NON  
Pipe Leak Detect Code: NON  
Installation Date: 1/1/1972 12:00:00 AM  
Closed In Place Date: Not reported  
Relined Date: Not reported  
Last Contained Date: Not reported  
Closed in Place Date: Not reported  
Removed Date: 12/11/1993 12:00:00 AM  
Change in Service Date: Not reported  
Tank Pit Num: Not reported  
Compartment Num: 1  
Tank Substance Code: GAS  
Capacity in Gallons: 4000  
Tank Manufctr Code: Not reported  
Pipe Manufctr Code: Not reported  
Last Tank Test Date: Not reported  
Last Pipe Test Date: Not reported  
Lining Insp Date: Not reported  
Last Cp Test Date: Not reported  
Added To Flex Date: Not reported  
Added To Piping Date: Not reported  
Added To Tank Date: Not reported  
Piping Installation Date: Not reported  
Owner Name: Kosmos Cement Company  
Owner Address: 15301 DIXIE HWY  
Owner City,St,Zip: Louisville, KY 40272  
Owner Phone: 502-935-7331  
Latitude: -85.905556  
Longitude: 38.036667  
Subject Item Category Code: STOR  
Internal Document ID: 0

D36 KOSMOS CEMENT COMPANY  
SSW 15301 DIXIE HIGHWAY  
> 1 LOUISVILLE, KY 40272  
1.512 mi.  
7985 ft. Site 2 of 2 in cluster D

FINDS 1000302015  
TRIS 40272KSMSC15  
RCRA-TSDF  
CORRACTS  
RCRA-CESQG

Relative: FINDS:  
Higher Other Pertinent Environmental Activity Identified at Site

Actual: AFS (Aerometric Information Retrieval System (AIRS) Facility  
445 ft. Subsystem) replaces the former Compliance Data System (CDS), the  
National Emission Data System (NEDS), and the Storage and Retrieval of  
Aerometric Data (SAROAD). AIRS is the national repository for

Map ID  
Direction  
Distance  
Elevation

MAP FINDINGS

Site

Database(s)

EDR ID Number  
EPA ID Number

**KOSMOS CEMENT COMPANY (Continued)**

**1000302015**

information concerning airborne pollution in the United States. AFS is used to track emissions and compliance data from industrial plants. AFS data are utilized by states to prepare State Implementation Plans to comply with regulatory programs and by EPA as an input for the estimation of total national emissions. AFS is undergoing a major redesign to support facility operating permits required under Title V of the Clean Air Act.

NCDB (National Compliance Data Base) supports implementation of the Federal Insecticide, Fungicide, and Rodenticide Act (FIFRA) and the Toxic Substances Control Act (TSCA). The system tracks inspections in regions and states with cooperative agreements, enforcement actions, and settlements.

TRIS (Toxics Release Inventory System) contains information from facilities on the amounts of over 300 listed toxic chemicals that these facilities release directly to air, water, land, or that are transported off-site.

The NEI (National Emissions Inventory) database contains information on stationary and mobile sources that emit criteria air pollutants and their precursors, as well as hazardous air pollutants (HAPs).

RCRAInfo is a national information system that supports the Resource Conservation and Recovery Act (RCRA) program through the tracking of events and activities related to facilities that generate, transport, and treat, store, or dispose of hazardous waste. RCRAInfo allows RCRA program staff to track the notification, permit, compliance, and corrective action activities required under RCRA.

ICIS (Integrated Compliance Information System) is the Integrated Compliance Information System and provides a database that, when complete, will contain integrated Enforcement and Compliance information across most of EPA's programs. The vision for ICIS is to replace EPA's independent databases that contain Enforcement data with a single repository for that information. Currently, ICIS contains all Federal Administrative and Judicial enforcement actions. This information is maintained in ICIS by EPA in the Regional offices and its Headquarters. A future release of ICIS will replace the Permit Compliance System (PCS) which supports the NPDES and will integrate that information with Federal actions already in the system. ICIS also has the capability to track other activities occurring in the Region that support Compliance and Enforcement programs. These include; Incident Tracking, Compliance Assistance, and Compliance Monitoring.

PCS (Permit Compliance System) is a computerized management information system that contains data on National Pollutant Discharge Elimination System (NPDES) permit holding facilities. PCS tracks the permit, compliance, and enforcement status of NPDES facilities.

**RCRA-TSDF:**

Date form received by agency: 06/13/1997  
Facility name: KOSMOS CEMENT COMPANY  
Facility address: 15301 DIXIE HIGHWAY  
LOUISVILLE, KY 40272  
EPA ID: KYD024111981

Map ID  
Direction  
Distance  
Elevation

MAP FINDINGS

Site

Database(s)

EDR ID Number  
EPA ID Number

**KOSMOS CEMENT COMPANY (Continued)**

**1000302015**

Mailing address: P.O. BOX 72319  
LOUISVILLE, KY 40272

Contact: HAROLD LEGATE  
Contact address: P.O. BOX 72319  
LOUISVILLE, KY 40272

Contact country: US  
Contact telephone: (502) 935-7331  
Contact email: Not reported  
EPA Region: 04  
Land type: Private  
Classification: TSDF  
Description: Handler is engaged in the treatment, storage or disposal of hazardous waste

TSD commencement date: Not reported  
Classification: Conditionally Exempt Small Quantity Generator  
Description: Handler: generates 100 kg or less of hazardous waste per calendar month, and accumulates 1000 kg or less of hazardous waste at any time; or generates 1 kg or less of acutely hazardous waste per calendar month, and accumulates at any time: 1 kg or less of acutely hazardous waste; or 100 kg or less of any residue or contaminated soil, waste or other debris resulting from the cleanup of a spill, into or on any land or water, of acutely hazardous waste; or generates 100 kg or less of any residue or contaminated soil, waste or other debris resulting from the cleanup of a spill, into or on any land or water, of acutely hazardous waste during any calendar month, and accumulates at any time: 1 kg or less of acutely hazardous waste; or 100 kg or less of any residue or contaminated soil, waste or other debris resulting from the cleanup of a spill, into or on any land or water, of acutely hazardous waste

**Owner/Operator Summary:**

Owner/operator name: KOSMOS CEMENT COMPANY  
Owner/operator address: 15301 DIXIE HIGHWAY  
LOUISVILLE, KY 40272

Owner/operator country: Not reported  
Owner/operator telephone: (502) 935-7331  
Legal status: Private  
Owner/Operator Type: Owner  
Owner/Op start date: Not reported  
Owner/Op end date: Not reported

Owner/operator name: KOSMOS CEMENT COMPANY  
Owner/operator address: P.O. BOX 72319  
LOUISVILLE, KY 40272

Owner/operator country: Not reported  
Owner/operator telephone: (502) 935-7331  
Legal status: Private  
Owner/Operator Type: Operator  
Owner/Op start date: Not reported  
Owner/Op end date: Not reported

**Handler Activities Summary:**

U.S. importer of hazardous waste: Unknown  
Mixed waste (haz. and radioactive): Unknown  
Recycler of hazardous waste: No  
Transporter of hazardous waste: No



Map ID  
Direction  
Distance  
Elevation

MAP FINDINGS

Site

Database(s)

EDR ID Number  
EPA ID Number

**KOSMOS CEMENT COMPANY (Continued)**

1000302015

Treater, storer or disposer of HW: Yes  
Underground injection activity: No  
On-site burner exemption: Unknown  
Furnace exemption: Unknown  
Used oil fuel burner: No  
Used oil processor: No  
User oil refiner: No  
Used oil fuel marketer to burner: No  
Used oil Specification marketer: Yes  
Used oil transfer facility: No  
Used oil transporter: No  
Off-site waste receiver: Commercial status unknown

Historical Generators:

Date form received by agency: 03/01/1996  
Facility name: KOSMOS CEMENT COMPANY  
Classification: Large Quantity Generator

Date form received by agency: 03/01/1994  
Facility name: KOSMOS CEMENT COMPANY  
Classification: Large Quantity Generator

Date form received by agency: 03/01/1992  
Facility name: KOSMOS CEMENT COMPANY  
Classification: Large Quantity Generator

Date form received by agency: 04/04/1991  
Facility name: KOSMOS CEMENT COMPANY  
Classification: Large Quantity Generator

Date form received by agency: 03/01/1990  
Facility name: KOSMOS CEMENT COMPANY  
Classification: Not a generator, verified

Date form received by agency: 01/19/1990  
Facility name: KOSMOS CEMENT COMPANY  
Classification: Not a generator, verified

Hazardous Waste Summary:

Waste code: D001  
Waste name: IGNITABLE HAZARDOUS WASTES ARE THOSE WASTES WHICH HAVE A FLASHPOINT OF LESS THAN 140 DEGREES FAHRENHEIT AS DETERMINED BY A PENSKEY-MARTENS CLOSED CUP FLASH POINT TESTER. ANOTHER METHOD OF DETERMINING THE FLASH POINT OF A WASTE IS TO REVIEW THE MATERIAL SAFETY DATA SHEET, WHICH CAN BE OBTAINED FROM THE MANUFACTURER OR DISTRIBUTOR OF THE MATERIAL. LACQUER THINNER IS AN EXAMPLE OF A COMMONLY USED SOLVENT WHICH WOULD BE CONSIDERED AS IGNITABLE HAZARDOUS WASTE.

Waste code: F003  
Waste name: THE FOLLOWING SPENT NON-HALOGENATED SOLVENTS: XYLENE, ACETONE, ETHYL ACETATE, ETHYL BENZENE, ETHYL ETHER, METHYL ISOBUTYL KETONE, N-BUTYL ALCOHOL, CYCLOHEXANONE, AND METHANOL; ALL SPENT SOLVENT MIXTURES/BLENDS CONTAINING, BEFORE USE, ONLY THE ABOVE SPENT NON-HALOGENATED SOLVENTS; AND ALL SPENT SOLVENT MIXTURES/BLENDS CONTAINING, BEFORE USE, ONE OR MORE OF THE ABOVE NON-HALOGENATED SOLVENTS, AND, A TOTAL OF TEN PERCENT OR MORE (BY VOLUME) OF ONE OR

Map ID  
Direction  
Distance  
Elevation

MAP FINDINGS

Site

Database(s)

EDR ID Number  
EPA ID Number

**KOSMOS CEMENT COMPANY (Continued)**

**1000302015**

MORE OF THOSE SOLVENTS LISTED IN F001, F002, F004, AND F005, AND STILL BOTTOMS FROM THE RECOVERY OF THESE SPENT SOLVENTS AND SPENT SOLVENT MIXTURES.

Waste code: F005  
Waste name: THE FOLLOWING SPENT NON-HALOGENATED SOLVENTS: TOLUENE, METHYL ETHYL KETONE, CARBON DISULFIDE, ISOBUTANOL, PYRIDINE, BENZENE, 2-ETHOXYETHANOL, AND 2-NITROPROPANE; ALL SPENT SOLVENT MIXTURES/BLENDS CONTAINING, BEFORE USE, A TOTAL OF TEN PERCENT OR MORE (BY VOLUME) OF ONE OR MORE OF THE ABOVE NON-HALOGENATED SOLVENTS OR THOSE SOLVENTS LISTED IN F001, F002, OR F004; AND STILL BOTTOMS FROM THE RECOVERY OF THESE SPENT SOLVENTS AND SPENT SOLVENT MIXTURES.

Waste code: D001  
Waste name: IGNITABLE HAZARDOUS WASTES ARE THOSE WASTES WHICH HAVE A FLASHPOINT OF LESS THAN 140 DEGREES FAHRENHEIT AS DETERMINED BY A PENSKEY-MARTENS CLOSED CUP FLASH POINT TESTER. ANOTHER METHOD OF DETERMINING THE FLASH POINT OF A WASTE IS TO REVIEW THE MATERIAL SAFETY DATA SHEET, WHICH CAN BE OBTAINED FROM THE MANUFACTURER OR DISTRIBUTOR OF THE MATERIAL. LACQUER THINNER IS AN EXAMPLE OF A COMMONLY USED SOLVENT WHICH WOULD BE CONSIDERED AS IGNITABLE HAZARDOUS WASTE.

Waste code: F005  
Waste name: THE FOLLOWING SPENT NON-HALOGENATED SOLVENTS: TOLUENE, METHYL ETHYL KETONE, CARBON DISULFIDE, ISOBUTANOL, PYRIDINE, BENZENE, 2-ETHOXYETHANOL, AND 2-NITROPROPANE; ALL SPENT SOLVENT MIXTURES/BLENDS CONTAINING, BEFORE USE, A TOTAL OF TEN PERCENT OR MORE (BY VOLUME) OF ONE OR MORE OF THE ABOVE NON-HALOGENATED SOLVENTS OR THOSE SOLVENTS LISTED IN F001, F002, OR F004; AND STILL BOTTOMS FROM THE RECOVERY OF THESE SPENT SOLVENTS AND SPENT SOLVENT MIXTURES.

**Corrective Action Summary:**

Event date: 01/11/1991  
Event: RFA Determination Of Need For An RFI, RFI is Necessary;

Event date: 01/11/1991  
Event: RFA Completed

Event date: 03/31/1992  
Event: CA Prioritization, Facility or area was assigned a medium corrective action priority.

Event date: 09/12/1997  
Event: RFI Imposition

Event date: 08/25/1998  
Event: CA104

Event date: 09/13/2000  
Event: CA105

Event date: 09/15/2000  
Event: Current Human Exposures under Control, More information is needed to make a determination.

Event date: 09/15/2000  
Event: Igration of Contaminated Groundwater under Control, More information

Map ID  
Direction  
Distance  
Elevation

MAP FINDINGS

Site

Database(s)

EDR ID Number  
EPA ID Number

**KOSMOS CEMENT COMPANY (Continued)**

**1000302015**

is needed to make a determination.

Event date: 10/16/2000  
Event: CA104

Event date: 11/01/2000  
Event: CA106

Event date: 11/01/2000  
Event: CA106XG

Event date: 11/01/2000  
Event: CA106XH

Event date: 03/14/2001  
Event: CA107

Event date: 06/12/2001  
Event: CA108

Event date: 08/23/2001  
Event: CA104

Event date: 10/12/2001  
Event: CA105

Event date: 11/14/2001  
Event: CA104

Event date: 12/10/2001  
Event: CA106

Event date: 06/10/2002  
Event: CA107

Event date: 09/26/2002  
Event: CA108

Event date: 10/12/2002  
Event: CA107XG

Event date: 10/12/2002  
Event: CA107XH

Event date: 10/17/2002  
Event: CA102XG

Event date: 10/17/2002  
Event: CA102XH

Event date: 11/22/2002  
Event: CA104

Event date: 04/10/2003  
Event: CA106XG

Event date: 04/10/2003

Map ID  
Direction  
Distance  
Elevation

MAP FINDINGS

EDR ID Number  
EPA ID Number

Site

Database(s)

**KOSMOS CEMENT COMPANY (Continued)**

**1000302015**

Event:	CA106XH
Event date:	04/11/2003
Event:	CA106
Event date:	04/11/2003
Event:	Current Human Exposures under Control, Yes, Current Human Exposures Under Control has been verified. Based on a review of information contained in the EI determination, current human exposures are expected to be under control at the facility under current and reasonably expected conditions. This determination will be re-evaluated when the Agency/State becomes aware of significant changes at the facility.
Event date:	04/11/2003
Event:	CA201
Event date:	04/11/2003
Event:	CA106
Event date:	04/11/2003
Event:	Migration of Contaminated Groundwater under Control, Yes, Migration of Contaminated Groundwater Under Control has been verified. Based on a review of information contained in the EI determination, it has been determined that migration of contaminated groundwater is under control at the facility. Specifically, this determination indicates that the migration of contaminated groundwater is under control, and that monitoring will be conducted to confirm that contaminated groundwater remains within the existing area of contaminated groundwater. This determination will be re-evaluated when the Agency becomes aware of significant changes at the facility.
Event date:	05/22/2003
Event:	CA107
Event date:	10/26/2006
Event:	RFI Workplan Received
Event date:	01/10/2007
Event:	RFI Imposition
Event date:	01/10/2007
Event:	CA109
Event date:	02/15/2007
Event:	RFI Workplan Notice Of Deficiency Issued
Event date:	04/23/2007
Event:	RFI Workplan Received
Event date:	06/21/2007
Event:	RFI Workplan Approved
Event date:	Not reported
Event:	CA102XG

Map ID  
Direction  
Distance  
Elevation

MAP FINDINGS

Site

Database(s)

EDR ID Number  
EPA ID Number

**KOSMOS CEMENT COMPANY (Continued)**

**1000302015**

Facility Has Received Notices of Violations:

Regulation violated: SR - 401 KAR 35:180 4(1)  
Area of violation: Generators - Pre-transport  
Date violation determined: 07/26/2001  
Date achieved compliance: 07/26/2001  
Violation lead agency: EPA  
Enforcement action: EPA TO STATE ADMINISTRATIVE REFERRAL  
Enforcement action date: 07/26/2001  
Enf. disposition status: Not reported  
Enf. disp. status date: Not reported  
Enforcement lead agency: EPA  
Proposed penalty amount: Not reported  
Final penalty amount: Not reported  
Paid penalty amount: Not reported

Regulation violated: SR - 32:030, sec 5  
Area of violation: Generators - Pre-transport  
Date violation determined: 12/05/1994  
Date achieved compliance: 12/05/1994  
Violation lead agency: State  
Enforcement action: WRITTEN INFORMAL  
Enforcement action date: 12/08/1994  
Enf. disposition status: Not reported  
Enf. disp. status date: Not reported  
Enforcement lead agency: State  
Proposed penalty amount: Not reported  
Final penalty amount: Not reported  
Paid penalty amount: Not reported

Regulation violated: SR - 32:010, sec 3  
Area of violation: Generators - Records/Reporting  
Date violation determined: 12/05/1994  
Date achieved compliance: 12/05/1994  
Violation lead agency: State  
Enforcement action: WRITTEN INFORMAL  
Enforcement action date: 12/08/1994  
Enf. disposition status: Not reported  
Enf. disp. status date: Not reported  
Enforcement lead agency: State  
Proposed penalty amount: Not reported  
Final penalty amount: Not reported  
Paid penalty amount: Not reported

Regulation violated: SR - 32:010, sec 3  
Area of violation: Generators - Records/Reporting  
Date violation determined: 12/05/1994  
Date achieved compliance: 01/10/1995  
Violation lead agency: State  
Enforcement action: WRITTEN INFORMAL  
Enforcement action date: 12/08/1994  
Enf. disposition status: Not reported  
Enf. disp. status date: Not reported  
Enforcement lead agency: State  
Proposed penalty amount: Not reported  
Final penalty amount: Not reported  
Paid penalty amount: Not reported

Map ID  
Direction  
Distance  
Elevation

MAP FINDINGS

Site

Database(s)

EDR ID Number  
EPA ID Number

**KOSMOS CEMENT COMPANY (Continued)**

**1000302015**

Regulation violated: FR - 40 CFR 265 SUBPART BB  
Area of violation: Specific - Boilers and Industrial Furnaces  
Date violation determined: 08/01/1993  
Date achieved compliance: 09/02/1994  
Violation lead agency: EPA  
Enforcement action: INITIAL 3008(A) COMPLIANCE  
Enforcement action date: 09/22/1993  
Enf. disposition status: Not reported  
Enf. disp. status date: Not reported  
Enforcement lead agency: EPA  
Proposed penalty amount: 18700  
Final penalty amount: Not reported  
Paid penalty amount: Not reported

Regulation violated: Not reported  
Area of violation: Specific - Boilers and Industrial Furnaces  
Date violation determined: 08/01/1993  
Date achieved compliance: 09/02/1994  
Violation lead agency: EPA  
Enforcement action: FINAL 3008(A) COMPLIANCE ORDER  
Enforcement action date: 09/02/1994  
Enf. disposition status: Not reported  
Enf. disp. status date: Not reported  
Enforcement lead agency: EPA  
Proposed penalty amount: Not reported  
Final penalty amount: 14000  
Paid penalty amount: 14000

Regulation violated: Not reported  
Area of violation: Specific - Boilers and Industrial Furnaces  
Date violation determined: 08/01/1993  
Date achieved compliance: 09/02/1994  
Violation lead agency: EPA  
Enforcement action: INITIAL 3008(A) COMPLIANCE  
Enforcement action date: 09/22/1993  
Enf. disposition status: Not reported  
Enf. disp. status date: Not reported  
Enforcement lead agency: EPA  
Proposed penalty amount: 18700  
Final penalty amount: Not reported  
Paid penalty amount: Not reported

Regulation violated: FR - 40 CFR 265 SUBPART BB  
Area of violation: Specific - Boilers and Industrial Furnaces  
Date violation determined: 08/01/1993  
Date achieved compliance: 09/02/1994  
Violation lead agency: EPA  
Enforcement action: FINAL 3008(A) COMPLIANCE ORDER  
Enforcement action date: 09/02/1994  
Enf. disposition status: Not reported  
Enf. disp. status date: Not reported  
Enforcement lead agency: EPA  
Proposed penalty amount: Not reported  
Final penalty amount: 14000  
Paid penalty amount: 14000

Regulation violated: SR - 32:030, sec 5

Map ID  
Direction  
Distance  
Elevation

MAP FINDINGS

Site

Database(s)

EDR ID Number  
EPA ID Number

**KOSMOS CEMENT COMPANY (Continued)**

1000302015

Area of violation: Generators - Pre-transport  
Date violation determined: 06/25/1993  
Date achieved compliance: 07/26/1993  
Violation lead agency: State  
Enforcement action: WRITTEN INFORMAL  
Enforcement action date: 07/02/1993  
Enf. disposition status: Not reported  
Enf. disp. status date: Not reported  
Enforcement lead agency: State  
Proposed penalty amount: Not reported  
Final penalty amount: Not reported  
Paid penalty amount: Not reported

Regulation violated: SR - 32:020, sec 3  
Area of violation: Generators - Manifest  
Date violation determined: 06/25/1993  
Date achieved compliance: 06/25/1993  
Violation lead agency: State  
Enforcement action: WRITTEN INFORMAL  
Enforcement action date: 07/02/1993  
Enf. disposition status: Not reported  
Enf. disp. status date: Not reported  
Enforcement lead agency: State  
Proposed penalty amount: Not reported  
Final penalty amount: Not reported  
Paid penalty amount: Not reported

Regulation violated: SR - 32:030, sec 5  
Area of violation: Generators - Pre-transport  
Date violation determined: 06/25/1993  
Date achieved compliance: 07/14/1993  
Violation lead agency: State  
Enforcement action: WRITTEN INFORMAL  
Enforcement action date: 07/02/1993  
Enf. disposition status: Not reported  
Enf. disp. status date: Not reported  
Enforcement lead agency: State  
Proposed penalty amount: Not reported  
Final penalty amount: Not reported  
Paid penalty amount: Not reported

Regulation violated: SR - 32:040, sec 2  
Area of violation: Generators - Records/Reporting  
Date violation determined: 06/25/1993  
Date achieved compliance: 07/01/1993  
Violation lead agency: State  
Enforcement action: WRITTEN INFORMAL  
Enforcement action date: 07/02/1993  
Enf. disposition status: Not reported  
Enf. disp. status date: Not reported  
Enforcement lead agency: State  
Proposed penalty amount: Not reported  
Final penalty amount: Not reported  
Paid penalty amount: Not reported

Regulation violated: Not reported  
Area of violation: Generators - General

Map ID  
Direction  
Distance  
Elevation

MAP FINDINGS

Site

Database(s)

EDR ID Number  
EPA ID Number

**KOSMOS CEMENT COMPANY (Continued)**

**1000302015**

Date violation determined: 08/13/1990  
Date achieved compliance: 08/23/1990  
Violation lead agency: State  
Enforcement action: WRITTEN INFORMAL  
Enforcement action date: 08/13/1990  
Enf. disposition status: Not reported  
Enf. disp. status date: Not reported  
Enforcement lead agency: State  
Proposed penalty amount: Not reported  
Final penalty amount: Not reported  
Paid penalty amount: Not reported

Regulation violated: Not reported  
Area of violation: TSD - Incinerator Standards  
Date violation determined: 11/06/1989  
Date achieved compliance: 12/24/1991  
Violation lead agency: State  
Enforcement action: FINAL 3008(A) COMPLIANCE ORDER  
Enforcement action date: 12/24/1991  
Enf. disposition status: Not reported  
Enf. disp. status date: Not reported  
Enforcement lead agency: State  
Proposed penalty amount: Not reported  
Final penalty amount: Not reported  
Paid penalty amount: Not reported

Regulation violated: Not reported  
Area of violation: Generators - General  
Date violation determined: 06/05/1989  
Date achieved compliance: 08/07/1989  
Violation lead agency: State  
Enforcement action: WRITTEN INFORMAL  
Enforcement action date: 08/07/1989  
Enf. disposition status: Not reported  
Enf. disp. status date: Not reported  
Enforcement lead agency: State  
Proposed penalty amount: Not reported  
Final penalty amount: Not reported  
Paid penalty amount: Not reported

Evaluation Action Summary:  
Evaluation date: 09/19/2002  
Evaluation: COMPLIANCE EVALUATION INSPECTION ON-SITE  
Area of violation: Not reported  
Date achieved compliance: Not reported  
Evaluation lead agency: EPA

Evaluation date: 09/19/2002  
Evaluation: COMPLIANCE EVALUATION INSPECTION ON-SITE  
Area of violation: Not reported  
Date achieved compliance: Not reported  
Evaluation lead agency: State

Evaluation date: 07/26/2001  
Evaluation: COMPLIANCE EVALUATION INSPECTION ON-SITE  
Area of violation: Not reported  
Date achieved compliance: Not reported



Map ID  
Direction  
Distance  
Elevation

MAP FINDINGS

Site

Database(s)

EDR ID Number  
EPA ID Number

**KOSMOS CEMENT COMPANY (Continued)**

**1000302015**

Evaluation lead agency: State

Evaluation date: 07/26/2001  
Evaluation: COMPLIANCE EVALUATION INSPECTION ON-SITE  
Area of violation: Generators - Pre-transport  
Date achieved compliance: 07/26/2001  
Evaluation lead agency: EPA-Initiated Oversight/Observation/Training Actions

Evaluation date: 07/26/2001  
Evaluation: CORRECTIVE ACTION COMPLIANCE EVALUATION  
Area of violation: Not reported  
Date achieved compliance: Not reported  
Evaluation lead agency: EPA-Initiated Oversight/Observation/Training Actions

Evaluation date: 12/09/1997  
Evaluation: FINANCIAL RECORD REVIEW  
Area of violation: Not reported  
Date achieved compliance: Not reported  
Evaluation lead agency: State

Evaluation date: 10/23/1996  
Evaluation: FINANCIAL RECORD REVIEW  
Area of violation: Not reported  
Date achieved compliance: Not reported  
Evaluation lead agency: State

Evaluation date: 07/01/1996  
Evaluation: FINANCIAL RECORD REVIEW  
Area of violation: Not reported  
Date achieved compliance: Not reported  
Evaluation lead agency: State

Evaluation date: 01/23/1995  
Evaluation: COMPLIANCE SCHEDULE EVALUATION  
Area of violation: Generators - Records/Reporting  
Date achieved compliance: 01/10/1995  
Evaluation lead agency: State

Evaluation date: 12/05/1994  
Evaluation: COMPLIANCE EVALUATION INSPECTION ON-SITE  
Area of violation: Generators - Pre-transport  
Date achieved compliance: 12/05/1994  
Evaluation lead agency: State

Evaluation date: 12/05/1994  
Evaluation: COMPLIANCE EVALUATION INSPECTION ON-SITE  
Area of violation: Generators - Records/Reporting  
Date achieved compliance: 01/10/1995  
Evaluation lead agency: State

Evaluation date: 12/05/1994  
Evaluation: COMPLIANCE EVALUATION INSPECTION ON-SITE  
Area of violation: Generators - Records/Reporting  
Date achieved compliance: 12/05/1994  
Evaluation lead agency: State

Evaluation date: 09/02/1994

Map ID  
Direction  
Distance  
Elevation

MAP FINDINGS

Site

Database(s)

EDR ID Number  
EPA ID Number

**KOSMOS CEMENT COMPANY (Continued)**

**1000302015**

Evaluation: NOT A SIGNIFICANT NON-COMPLIER  
Area of violation: Not reported  
Date achieved compliance: Not reported  
Evaluation lead agency: EPA

Evaluation date: 03/15/1994  
Evaluation: COMPLIANCE EVALUATION INSPECTION ON-SITE  
Area of violation: Not reported  
Date achieved compliance: Not reported  
Evaluation lead agency: State

Evaluation date: 08/17/1993  
Evaluation: COMPLIANCE SCHEDULE EVALUATION  
Area of violation: Generators - Pre-transport  
Date achieved compliance: 07/14/1993  
Evaluation lead agency: State

Evaluation date: 08/17/1993  
Evaluation: COMPLIANCE SCHEDULE EVALUATION  
Area of violation: Generators - Pre-transport  
Date achieved compliance: 07/26/1993  
Evaluation lead agency: State

Evaluation date: 08/17/1993  
Evaluation: COMPLIANCE SCHEDULE EVALUATION  
Area of violation: Generators - Records/Reporting  
Date achieved compliance: 07/01/1993  
Evaluation lead agency: State

Evaluation date: 08/01/1993  
Evaluation: NON-FINANCIAL RECORD REVIEW  
Area of violation: Specific - Boilers and Industrial Furnaces  
Date achieved compliance: 09/02/1994  
Evaluation lead agency: EPA

Evaluation date: 08/01/1993  
Evaluation: SIGNIFICANT NON-COMPLIER  
Area of violation: Not reported  
Date achieved compliance: Not reported  
Evaluation lead agency: EPA

Evaluation date: 06/25/1993  
Evaluation: COMPLIANCE EVALUATION INSPECTION ON-SITE  
Area of violation: Generators - Pre-transport  
Date achieved compliance: 07/26/1993  
Evaluation lead agency: State

Evaluation date: 06/25/1993  
Evaluation: COMPLIANCE EVALUATION INSPECTION ON-SITE  
Area of violation: Generators - Manifest  
Date achieved compliance: 06/25/1993  
Evaluation lead agency: State

Evaluation date: 06/25/1993  
Evaluation: COMPLIANCE EVALUATION INSPECTION ON-SITE  
Area of violation: Generators - Pre-transport  
Date achieved compliance: 07/14/1993

Map ID  
Direction  
Distance  
Elevation

MAP FINDINGS

Site

Database(s)

EDR ID Number  
EPA ID Number

**KOSMOS CEMENT COMPANY (Continued)**

**1000302015**

Evaluation lead agency: State

Evaluation date: 06/25/1993  
Evaluation: COMPLIANCE EVALUATION INSPECTION ON-SITE  
Area of violation: Generators - Records/Reporting  
Date achieved compliance: 07/01/1993  
Evaluation lead agency: State

Evaluation date: 06/17/1992  
Evaluation: FOCUSED COMPLIANCE INSPECTION  
Area of violation: Not reported  
Date achieved compliance: Not reported  
Evaluation lead agency: State

Evaluation date: 04/27/1992  
Evaluation: FINANCIAL RECORD REVIEW  
Area of violation: Not reported  
Date achieved compliance: Not reported  
Evaluation lead agency: State

Evaluation date: 03/13/1992  
Evaluation: FINANCIAL RECORD REVIEW  
Area of violation: Not reported  
Date achieved compliance: Not reported  
Evaluation lead agency: State

Evaluation date: 08/24/1990  
Evaluation: NON-FINANCIAL RECORD REVIEW  
Area of violation: Not reported  
Date achieved compliance: Not reported  
Evaluation lead agency: State

Evaluation date: 08/23/1990  
Evaluation: COMPLIANCE SCHEDULE EVALUATION  
Area of violation: Not reported  
Date achieved compliance: Not reported  
Evaluation lead agency: State

Evaluation date: 08/13/1990  
Evaluation: NON-FINANCIAL RECORD REVIEW  
Area of violation: Generators - General  
Date achieved compliance: 08/23/1990  
Evaluation lead agency: State

Evaluation date: 11/06/1989  
Evaluation: NON-FINANCIAL RECORD REVIEW  
Area of violation: TSD - Incinerator Standards  
Date achieved compliance: 12/24/1991  
Evaluation lead agency: State

Evaluation date: 06/05/1989  
Evaluation: COMPLIANCE EVALUATION INSPECTION ON-SITE  
Area of violation: Generators - General  
Date achieved compliance: 08/07/1989  
Evaluation lead agency: State

CORRACTS:

Map ID  
Direction  
Distance  
Elevation

MAP FINDINGS

Site

Database(s)

EDR ID Number  
EPA ID Number

KOSMOS CEMENT COMPANY (Continued)

1000302015

EPA ID: KYD024111981  
EPA Region: 04  
Area Name: ENTIRE FACILITY  
Actual Date: 01/10/2007  
Action: CA100 - RFI Imposition  
NAICS Code(s): Not reported  
Original schedule date: Not reported  
Schedule end date: Not reported

EPA ID: KYD024111981  
EPA Region: 04  
Area Name: ENTIRE FACILITY  
Actual Date: 01/11/1991  
Action: CA050 - RFA Completed  
NAICS Code(s): Not reported  
Original schedule date: Not reported  
Schedule end date: Not reported

EPA ID: KYD024111981  
EPA Region: 04  
Area Name: ENTIRE FACILITY  
Actual Date: 01/11/1991  
Action: CA070YE - RFA Determination Of Need For An RFI, RFI is Necessary  
NAICS Code(s): Not reported  
Original schedule date: Not reported  
Schedule end date: Not reported

EPA ID: KYD024111981  
EPA Region: 04  
Area Name: ENTIRE FACILITY  
Actual Date: 03/31/1992  
Action: CA075ME - CA Prioritization, Facility or area was assigned a medium corrective action priority  
NAICS Code(s): Not reported  
Original schedule date: Not reported  
Schedule end date: Not reported

EPA ID: KYD024111981  
EPA Region: 04  
Area Name: ENTIRE FACILITY  
Actual Date: 04/11/2003  
Action: CA750YE - Migration of Contaminated Groundwater under Control, Yes, Migration of Contaminated Groundwater Under Control has been verified  
NAICS Code(s): Not reported  
Original schedule date: Not reported  
Schedule end date: Not reported

EPA ID: KYD024111981  
EPA Region: 04  
Area Name: ENTIRE FACILITY  
Actual Date: 04/11/2003  
Action: CA725YE - Current Human Exposures Under Control, Yes, Current Human Exposures Under Control has been verified  
NAICS Code(s): Not reported  
Original schedule date: 09/30/2005  
Schedule end date: Not reported

Map ID  
Direction  
Distance  
Elevation

MAP FINDINGS

Site

Database(s) EDR ID Number  
EPA ID Number

**KOSMOS CEMENT COMPANY (Continued)**

1000302015

EPA ID: KYD024111981  
EPA Region: 04  
Area Name: ENTIRE FACILITY  
Actual Date: 06/21/2007  
Action: CA150 - RFI Workplan Approved  
NAICS Code(s): Not reported  
Original schedule date: Not reported  
Schedule end date: Not reported

EPA ID: KYD024111981  
EPA Region: 04  
Area Name: ENTIRE FACILITY  
Actual Date: 09/12/1997  
Action: CA100 - RFI Imposition  
NAICS Code(s): Not reported  
Original schedule date: Not reported  
Schedule end date: Not reported

EPA ID: KYD024111981  
EPA Region: 04  
Area Name: ENTIRE FACILITY  
Actual Date: 09/15/2000  
Action: CA750IN - Migration of Contaminated Groundwater under Control, More information is needed to make a determination  
NAICS Code(s): Not reported  
Original schedule date: Not reported  
Schedule end date: Not reported

EPA ID: KYD024111981  
EPA Region: 04  
Area Name: ENTIRE FACILITY  
Actual Date: 09/15/2000  
Action: CA725IN - Current Human Exposures Under Control, More information is needed to make a determination  
NAICS Code(s): Not reported  
Original schedule date: Not reported  
Schedule end date: Not reported

E37 LOUISVILLE ENVIRONMENTAL SERVICES  
SSW 15700 DIXIE HIGHWAY  
> 1 LOUISVILLE, KY 40272  
1.816 mi.  
9587 ft. Site 1 of 2 in cluster E

CERCLIS 1000207726  
FINDS KYD079661146  
RCRA-TSDF  
CORRACTS  
RCRA-NonGen

Relative: CERCLIS:  
Higher Site ID: 0407203  
Federal Facility: Not a Federal Facility  
Actual: NPL Status: Not on the NPL  
450 ft. Non NPL Status: PA Start Needed

CERCLIS Site Contact Name(s):  
Contact Name: Loftin Carr  
Contact Tel: (404) 562-8804  
Contact Title: Remedial Project Manager (RPM)  
  
Contact Name: Femi Akindele  
Contact Tel: (404) 562-8809

Map ID  
Direction  
Distance  
Elevation

MAP FINDINGS

Site

Database(s)

EDR ID Number  
EPA ID Number

**LOUISVILLE ENVIRONMENTAL SERVICES (Continued)**

1000207726

Contact Title: Remedial Project Manager (RPM)

Contact Name: Tony DeAngelo  
Contact Tel: (404) 562-8826  
Contact Title: Remedial Project Manager (RPM)

Contact Name: Randy Bryant  
Contact Tel: (404) 562-8794  
Contact Title: Remedial Project Manager (RPM)

Contact Name: Robert West  
Contact Tel: (404) 562-8806  
Contact Title: Remedial Project Manager (RPM)

Contact Name: Nestor Young  
Contact Tel: (404) 562-8812  
Contact Title: Remedial Project Manager (RPM)

Contact Name: Carolyn Callihan  
Contact Tel: (404) 562-8913  
Contact Title: Site Assessment Manager (SAM)

Site Description: 4/9/2002 - bbw. The Site is currently being addressed as an OPA/CERCLA removal. Spoke w/Art Smith - OSC and he thinks the site should be evaluated under pre-remedial. The Site is large and started as an oil refinery - could be significant subsurface soil and gw contamination that could be addressed by CERCLA. The files may be located under the name LEF Oil Spill Site. Art Smith may be contacted at 502-582-5161 or 502-905-7559.

**CERCLIS Assessment History:**

Action: DISCOVERY  
Date Started: Not reported  
Date Completed: 09/25/2000  
Priority Level: Not reported

Action: REMOVAL  
Date Started: 09/26/2000  
Date Completed: 09/11/2001  
Priority Level: Cleaned up

**FINDS:**

**Other Pertinent Environmental Activity Identified at Site**

TRIS (Toxics Release Inventory System) contains information from facilities on the amounts of over 300 listed toxic chemicals that these facilities release directly to air, water, land, or that are transported off-site.

RCRAInfo is a national information system that supports the Resource Conservation and Recovery Act (RCRA) program through the tracking of events and activities related to facilities that generate, transport, and treat, store, or dispose of hazardous waste. RCRAInfo allows RCRA program staff to track the notification, permit, compliance, and corrective action activities required under RCRA.

CERCLIS (Comprehensive Environmental Response, Compensation, and

Map ID  
Direction  
Distance  
Elevation

MAP FINDINGS

Site

Database(s)

EDR ID Number  
EPA ID Number

**LOUISVILLE ENVIRONMENTAL SERVICES (Continued)**

**1000207726**

Liability Information System) is the Superfund database that is used to support management in all phases of the Superfund program. The system contains information on all aspects of hazardous waste sites, including an inventory of sites, planned and actual site activities, and financial information.

**RCRA-TSDF:**

Date form received by agency: 01/07/1997  
Facility name: LOUISVILLE ENVIRONMENTAL SERVICES  
Facility address: 15700 DIXIE HIGHWAY  
LOUISVILLE, KY 40272  
EPA ID: KYD079661146  
Mailing address: DIXIE HIGHWAY  
LOUISVILLE, KY 40272  
Contact: ROBERT W. HUBER  
Contact address: 15700 DIXIE HIGHWAY  
LOUISVILLE, KY 40272  
Contact country: US  
Contact telephone: (502) 426-8600  
Contact email: Not reported  
EPA Region: 04  
Land type: Private  
Classification: TSDF  
Description: Handler is engaged in the treatment, storage or disposal of hazardous waste  
TSD commencement date: Not reported  
Classification: Non-Generator  
Description: Handler: Non-Generators do not presently generate hazardous waste

**Owner/Operator Summary:**

Owner/operator name: LOUISVILLE ENVIRONMENTAL SERVICES INC.  
Owner/operator address: 15700 DIXIE HIGHWAY  
LOUISVILLE, KY 40272  
Owner/operator country: Not reported  
Owner/operator telephone: (502) 426-8600  
Legal status: Private  
Owner/Operator Type: Owner  
Owner/Op start date: Not reported  
Owner/Op end date: Not reported  
Owner/operator name: B-T ENERGY CORP.  
Owner/operator address: RT 2, BOX 13  
LEBANON, KY 40033  
Owner/operator country: Not reported  
Owner/operator telephone: (502) 692-9860  
Legal status: Private  
Owner/Operator Type: Operator  
Owner/Op start date: Not reported  
Owner/Op end date: Not reported

**Handler Activities Summary:**

U.S. importer of hazardous waste: Unknown  
Mixed waste (haz. and radioactive): Unknown  
Recycler of hazardous waste: No  
Transporter of hazardous waste: No

Map ID  
Direction  
Distance  
Elevation

MAP FINDINGS

Site

Database(s)

EDR ID Number  
EPA ID Number

**LOUISVILLE ENVIRONMENTAL SERVICES (Continued)**

**1000207726**

Treater, storer or disposer of HW: Yes  
Underground injection activity: No  
On-site burner exemption: Unknown  
Furnace exemption: Unknown  
Used oil fuel burner: No  
Used oil processor: No  
User oil refiner: No  
Used oil fuel marketer to burner: No  
Used oil Specification marketer: No  
Used oil transfer facility: No  
Used oil transporter: No  
Off-site waste receiver: Accepts waste from (any) off-site source(s)

Historical Generators:

Date form received by agency: 03/01/1996  
Facility name: LOUISVILLE ENVIRONMENTAL SERVICES  
Site name: LOUISVILLE ENVIRONMENTAL SERVICES INC.  
Classification: Large Quantity Generator

Date form received by agency: 03/01/1994  
Facility name: LOUISVILLE ENVIRONMENTAL SERVICES  
Site name: LOUISVILLE ENVIRONMENTAL SERVICES INC.  
Classification: Not a generator, verified

Date form received by agency: 05/23/1991  
Facility name: LOUISVILLE ENVIRONMENTAL SERVICES  
Classification: Large Quantity Generator

Date form received by agency: 12/27/1990  
Facility name: LOUISVILLE ENVIRONMENTAL SERVICES  
Classification: Not a generator, verified

Date form received by agency: 03/01/1990  
Facility name: LOUISVILLE ENVIRONMENTAL SERVICES  
Site name: B-T ENERGY CORPORATION  
Classification: Not a generator, verified

Hazardous Waste Summary:

Waste code: D001  
Waste name: IGNITABLE HAZARDOUS WASTES ARE THOSE WASTES WHICH HAVE A FLASHPOINT OF LESS THAN 140 DEGREES FAHRENHEIT AS DETERMINED BY A PENSKY-MARTENS CLOSED CUP FLASH POINT TESTER. ANOTHER METHOD OF DETERMINING THE FLASH POINT OF A WASTE IS TO REVIEW THE MATERIAL SAFETY DATA SHEET, WHICH CAN BE OBTAINED FROM THE MANUFACTURER OR DISTRIBUTOR OF THE MATERIAL. LACQUER THINNER IS AN EXAMPLE OF A COMMONLY USED SOLVENT WHICH WOULD BE CONSIDERED AS IGNITABLE HAZARDOUS WASTE.

Waste code: F003  
Waste name: THE FOLLOWING SPENT NON-HALOGENATED SOLVENTS: XYLENE, ACETONE, ETHYL ACETATE, ETHYL BENZENE, ETHYL ETHER, METHYL ISOBUTYL KETONE, N-BUTYL ALCOHOL, CYCLOHEXANONE, AND METHANOL; ALL SPENT SOLVENT MIXTURES/BLENDS CONTAINING, BEFORE USE, ONLY THE ABOVE SPENT NON-HALOGENATED SOLVENTS; AND ALL SPENT SOLVENT MIXTURES/BLENDS CONTAINING, BEFORE USE, ONE OR MORE OF THE ABOVE NON-HALOGENATED SOLVENTS, AND, A TOTAL OF TEN PERCENT OR MORE (BY VOLUME) OF ONE OR MORE OF THOSE SOLVENTS LISTED IN F001, F002, F004, AND F005, AND STILL



Map ID  
Direction  
Distance  
Elevation

MAP FINDINGS

Site

Database(s)

EDR ID Number  
EPA ID Number

LOUISVILLE ENVIRONMENTAL SERVICES (Continued)

1000207726

BOTTOMS FROM THE RECOVERY OF THESE SPENT SOLVENTS AND SPENT SOLVENT MIXTURES.

Waste code: F005  
Waste name: THE FOLLOWING SPENT NON-HALOGENATED SOLVENTS: TOLUENE, METHYL ETHYL KETONE, CARBON DISULFIDE, ISOBUTANOL, PYRIDINE, BENZENE, 2-ETHOXYETHANOL, AND 2-NITROPROPANE; ALL SPENT SOLVENT MIXTURES/BLENDS CONTAINING, BEFORE USE, A TOTAL OF TEN PERCENT OR MORE (BY VOLUME) OF ONE OR MORE OF THE ABOVE NON-HALOGENATED SOLVENTS OR THOSE SOLVENTS LISTED IN F001, F002, OR F004; AND STILL BOTTOMS FROM THE RECOVERY OF THESE SPENT SOLVENTS AND SPENT SOLVENT MIXTURES.

Waste code: K049  
Waste name: SLOP OIL EMULSION SOLIDS FROM THE PETROLEUM REFINING INDUSTRY

Waste code: K050  
Waste name: HEAT EXCHANGER BUNDLE CLEANING SLUDGE FROM THE PETROLEUM REFINING INDUSTRY

Waste code: K051  
Waste name: API SEPARATOR SLUDGE FROM THE PETROLEUM REFINING INDUSTRY

Waste code: K052  
Waste name: TANK BOTTOMS (LEADED) FROM THE PETROLEUM REFINING INDUSTRY

Waste code: U019  
Waste name: BENZENE (I,T)

Waste code: U055  
Waste name: BENZENE, (1-METHYLETHYL)- (I)

Waste code: U220  
Waste name: BENZENE, METHYL-

Waste code: U239  
Waste name: BENZENE, DIMETHYL- (I,T)

Waste code: NONE  
Waste name: None

Corrective Action Summary:

Event date: 01/01/1987  
Event: CA600VO

Event date: 02/28/1988  
Event: RFA Initiation

Event date: 03/31/1992  
Event: CA Prioritization, Facility or area was assigned a high corrective action priority.

Event date: 05/14/1992  
Event: Stabilization Measures Evaluation, This facility is not amenable to stabilization activity because of a lack of technical data. An evaluation has been completed, but further data is necessary to determine stabilization measures, feasibility or appropriateness. This status should be changed when data becomes available.

Map ID  
Direction  
Distance  
Elevation

MAP FINDINGS

Site

Database(s)

EDR ID Number  
EPA ID Number

LOUISVILLE ENVIRONMENTAL SERVICES (Continued)

1000207726

Event date:	03/30/1993
Event:	CA226YB
Event date:	07/27/1994
Event:	RFA Initiation
Event date:	11/17/1994
Event:	RFA Completed
Event date:	01/25/1996
Event:	RFI Imposition
Event date:	01/25/1996
Event:	CA102
Event date:	05/06/1996
Event:	CA104
Event date:	06/18/1996
Event:	CA105
Event date:	06/27/1996
Event:	Current Human Exposures under Control, Yes, Current Human Exposures Under Control has been verified. Based on a review of information contained in the EI determination, current human exposures are expected to be under control at the facility under current and reasonably expected conditions. This determination will be re-evaluated when the Agency/State becomes aware of significant changes at the facility.
Event date:	06/27/1996
Event:	Current Human Exposures under Control, Current human exposures are NOT under control.
Event date:	06/27/1996
Event:	Migration of Contaminated Groundwater under Control, Effective 2/5/1999 per revised program guidance: This code for 'No release to groundwater' should no longer be used. Previously entered NR status codes should be updated, but may remain in the database until they are replaced by more recent codes.
Event date:	06/27/1996
Event:	Migration of Contaminated Groundwater under Control, Yes, Migration of Contaminated Groundwater Under Control has been verified. Based on a review of information contained in the EI determination, it has been determined that migration of contaminated groundwater is under control at the facility. Specifically, this determination indicates that the migration of contaminated groundwater is under control, and that monitoring will be conducted to confirm that contaminated groundwater remains within the existing area of contaminated groundwater. This determination will be re-evaluated when the Agency becomes aware of significant changes at the facility.
Event date:	08/12/1996
Event:	RFI Workplan Received
Event date:	05/16/1997

Map ID  
Direction  
Distance  
Elevation

MAP FINDINGS

Site Database(s) EDR ID Number  
EPA ID Number

LOUISVILLE ENVIRONMENTAL SERVICES (Continued)

1000207726

Event: RFI Workplan Notice Of Deficiency Issued

Event date: 07/03/2002  
Event: CA Responsibility Referred To A Non-RCRA Federal Authority, Corrective Action at the facility or area referred to CERCLA.

Event date: 10/31/2003  
Event: Current Human Exposures under Control, Current human exposures are NOT under control.

Event date: 06/20/2005  
Event: Igration of Contaminated Groundwater under Control, Yes, Migration of Contaminated Groundwater Under Control has been verified. Based on a review of information contained in the EI determination, it has been determined that migration of contaminated groundwater is under control at the facility. Specifically, this determination indicates that the migration of contaminated groundwater is under control, and that monitoring will be conducted to confirm that contaminated groundwater remains within the existing area of contaminated groundwater. This determination will be re-evaluated when the Agency becomes aware of significant changes at the facility.

Event date: 06/20/2005  
Event: Current Human Exposures under Control, Yes, Current Human Exposures Under Control has been verified. Based on a review of information contained in the EI determination, current human exposures are expected to be under control at the facility under current and reasonably expected conditions. This determination will be re-evaluated when the Agency/State becomes aware of significant changes at the facility.

Event date: Not reported  
Event: CA Responsibility Referred To A Non-RCRA Federal Authority, Corrective Action at the facility or area referred to CERCLA.

Event date: Not reported  
Event: Igration of Contaminated Groundwater under Control, Yes, Migration of Contaminated Groundwater Under Control has been verified. Based on a review of information contained in the EI determination, it has been determined that migration of contaminated groundwater is under control at the facility. Specifically, this determination indicates that the migration of contaminated groundwater is under control, and that monitoring will be conducted to confirm that contaminated groundwater remains within the existing area of contaminated groundwater. This determination will be re-evaluated when the Agency becomes aware of significant changes at the facility.

Facility Has Received Notices of Violations:

Regulation violated: Not reported  
Area of violation: TSD - Corrective Action for SWMUs  
Date violation determined: 03/31/1999  
Date achieved compliance: 09/11/2002  
Violation lead agency: EPA  
Enforcement action: INITIAL 3008(A) COMPLIANCE  
Enforcement action date: 09/29/1999  
Enf. disposition status: Not reported  
Enf. disp. status date: Not reported

Map ID  
Direction  
Distance  
Elevation

MAP FINDINGS

Site

Database(s)

EDR ID Number  
EPA ID Number

LOUISVILLE ENVIRONMENTAL SERVICES (Continued)

1000207726

Enforcement lead agency: EPA  
Proposed penalty amount: 83160  
Final penalty amount: Not reported  
Paid penalty amount: Not reported

Regulation violated: Not reported  
Area of violation: TSD - Corrective Action for SWMUs  
Date violation determined: 03/31/1999  
Date achieved compliance: 09/11/2002  
Violation lead agency: EPA  
Enforcement action: FINAL 3008(A) COMPLIANCE ORDER  
Enforcement action date: 07/19/2000  
Enf. disposition status: Not reported  
Enf. disp. status date: Not reported  
Enforcement lead agency: EPA  
Proposed penalty amount: Not reported  
Final penalty amount: 83160  
Paid penalty amount: Not reported

Regulation violated: Not reported  
Area of violation: TSD - Corrective Action for SWMUs  
Date violation determined: 03/31/1999  
Date achieved compliance: 09/11/2002  
Violation lead agency: EPA  
Enforcement action: WRITTEN INFORMAL  
Enforcement action date: 04/28/1999  
Enf. disposition status: Not reported  
Enf. disp. status date: Not reported  
Enforcement lead agency: EPA  
Proposed penalty amount: Not reported  
Final penalty amount: Not reported  
Paid penalty amount: Not reported

Regulation violated: Not reported  
Area of violation: TSD - Financial Requirements  
Date violation determined: 10/05/1998  
Date achieved compliance: 12/21/1998  
Violation lead agency: State  
Enforcement action: RCRA TO CERCLA ADMINISTRATIVE REFERRAL  
Enforcement action date: 04/18/2003  
Enf. disposition status: Not reported  
Enf. disp. status date: Not reported  
Enforcement lead agency: State  
Proposed penalty amount: Not reported  
Final penalty amount: Not reported  
Paid penalty amount: Not reported

Regulation violated: Not reported  
Area of violation: TSD - Financial Requirements  
Date violation determined: 10/05/1998  
Date achieved compliance: 12/21/1998  
Violation lead agency: State  
Enforcement action: WRITTEN INFORMAL  
Enforcement action date: 10/05/1998  
Enf. disposition status: Not reported  
Enf. disp. status date: Not reported  
Enforcement lead agency: State

Map ID  
Direction  
Distance  
Elevation

MAP FINDINGS

Site

Database(s)

EDR ID Number  
EPA ID Number

LOUISVILLE ENVIRONMENTAL SERVICES (Continued)

1000207726

Proposed penalty amount: Not reported  
Final penalty amount: Not reported  
Paid penalty amount: Not reported

Regulation violated: SR - 32:010  
Area of violation: Generators - Records/Reporting  
Date violation determined: 11/22/1996  
Date achieved compliance: 12/06/1996  
Violation lead agency: State  
Enforcement action: WRITTEN INFORMAL  
Enforcement action date: 11/22/1996  
Enf. disposition status: Not reported  
Enf. disp. status date: Not reported  
Enforcement lead agency: State  
Proposed penalty amount: Not reported  
Final penalty amount: Not reported  
Paid penalty amount: Not reported

Regulation violated: SR - 32:010  
Area of violation: Generators - Records/Reporting  
Date violation determined: 11/22/1996  
Date achieved compliance: 12/06/1996  
Violation lead agency: State  
Enforcement action: RCRA TO CERCLA ADMINISTRATIVE REFERRAL  
Enforcement action date: 04/18/2003  
Enf. disposition status: Not reported  
Enf. disp. status date: Not reported  
Enforcement lead agency: State  
Proposed penalty amount: Not reported  
Final penalty amount: Not reported  
Paid penalty amount: Not reported

Regulation violated: SR - 37:010  
Area of violation: LDR - General  
Date violation determined: 03/25/1996  
Date achieved compliance: 06/27/1996  
Violation lead agency: State  
Enforcement action: WRITTEN INFORMAL  
Enforcement action date: 03/29/1996  
Enf. disposition status: Not reported  
Enf. disp. status date: Not reported  
Enforcement lead agency: State  
Proposed penalty amount: Not reported  
Final penalty amount: Not reported  
Paid penalty amount: Not reported

Regulation violated: SR - part b ii b 5  
Area of violation: TSD - General Facility Standards  
Date violation determined: 03/25/1996  
Date achieved compliance: 06/27/1996  
Violation lead agency: State  
Enforcement action: RCRA TO CERCLA ADMINISTRATIVE REFERRAL  
Enforcement action date: 04/18/2003  
Enf. disposition status: Not reported  
Enf. disp. status date: Not reported  
Enforcement lead agency: State  
Proposed penalty amount: Not reported

Map ID  
Direction  
Distance  
Elevation

MAP FINDINGS

Site

Database(s)

EDR ID Number  
EPA ID Number

**LOUISVILLE ENVIRONMENTAL SERVICES (Continued)**

**1000207726**

Final penalty amount: Not reported  
Paid penalty amount: Not reported

Regulation violated: SR - 32:040, sec 1  
Area of violation: Generators - Records/Reporting  
Date violation determined: 03/25/1996  
Date achieved compliance: 06/27/1996  
Violation lead agency: State  
Enforcement action: RCRA TO CERCLA ADMINISTRATIVE REFERRAL  
Enforcement action date: 04/18/2003  
Enf. disposition status: Not reported  
Enf. disp. status date: Not reported  
Enforcement lead agency: State  
Proposed penalty amount: Not reported  
Final penalty amount: Not reported  
Paid penalty amount: Not reported

Regulation violated: SR - 35:020, sec 6  
Area of violation: Generators - Pre-transport  
Date violation determined: 03/25/1996  
Date achieved compliance: 04/01/1996  
Violation lead agency: State  
Enforcement action: WRITTEN INFORMAL  
Enforcement action date: 03/29/1996  
Enf. disposition status: Not reported  
Enf. disp. status date: Not reported  
Enforcement lead agency: State  
Proposed penalty amount: Not reported  
Final penalty amount: Not reported  
Paid penalty amount: Not reported

Regulation violated: SR - 32:040  
Area of violation: Generators - Records/Reporting  
Date violation determined: 03/25/1996  
Date achieved compliance: 06/27/1996  
Violation lead agency: State  
Enforcement action: WRITTEN INFORMAL  
Enforcement action date: 03/29/1996  
Enf. disposition status: Not reported  
Enf. disp. status date: Not reported  
Enforcement lead agency: State  
Proposed penalty amount: Not reported  
Final penalty amount: Not reported  
Paid penalty amount: Not reported

Regulation violated: SR - 35:020, sec 7  
Area of violation: Generators - Pre-transport  
Date violation determined: 03/25/1996  
Date achieved compliance: 06/27/1996  
Violation lead agency: State  
Enforcement action: RCRA TO CERCLA ADMINISTRATIVE REFERRAL  
Enforcement action date: 04/18/2003  
Enf. disposition status: Not reported  
Enf. disp. status date: Not reported  
Enforcement lead agency: State  
Proposed penalty amount: Not reported  
Final penalty amount: Not reported

Map ID  
Direction  
Distance  
Elevation

MAP FINDINGS

Site

Database(s) EDR ID Number  
EPA ID Number

LOUISVILLE ENVIRONMENTAL SERVICES (Continued)

1000207726

Paid penalty amount: Not reported

Regulation violated: SR - 37:010  
Area of violation: LDR - General  
Date violation determined: 03/25/1996  
Date achieved compliance: 06/27/1996  
Violation lead agency: State  
Enforcement action: RCRA TO CERCLA ADMINISTRATIVE REFERRAL  
Enforcement action date: 04/18/2003  
Enf. disposition status: Not reported  
Enf. disp. status date: Not reported  
Enforcement lead agency: State  
Proposed penalty amount: Not reported  
Final penalty amount: Not reported  
Paid penalty amount: Not reported

Regulation violated: SR - part b ii b 4  
Area of violation: TSD - General Facility Standards  
Date violation determined: 03/25/1996  
Date achieved compliance: 04/01/1996  
Violation lead agency: State  
Enforcement action: WRITTEN INFORMAL  
Enforcement action date: 03/29/1996  
Enf. disposition status: Not reported  
Enf. disp. status date: Not reported  
Enforcement lead agency: State  
Proposed penalty amount: Not reported  
Final penalty amount: Not reported  
Paid penalty amount: Not reported

Regulation violated: SR - part b ii b 5  
Area of violation: TSD - General Facility Standards  
Date violation determined: 03/25/1996  
Date achieved compliance: 06/27/1996  
Violation lead agency: State  
Enforcement action: WRITTEN INFORMAL  
Enforcement action date: 03/29/1996  
Enf. disposition status: Not reported  
Enf. disp. status date: Not reported  
Enforcement lead agency: State  
Proposed penalty amount: Not reported  
Final penalty amount: Not reported  
Paid penalty amount: Not reported

Regulation violated: SR - 35:020, sec 6  
Area of violation: Generators - Pre-transport  
Date violation determined: 03/25/1996  
Date achieved compliance: 04/01/1996  
Violation lead agency: State  
Enforcement action: RCRA TO CERCLA ADMINISTRATIVE REFERRAL  
Enforcement action date: 04/18/2003  
Enf. disposition status: Not reported  
Enf. disp. status date: Not reported  
Enforcement lead agency: State  
Proposed penalty amount: Not reported  
Final penalty amount: Not reported  
Paid penalty amount: Not reported

Map ID  
Direction  
Distance  
Elevation

MAP FINDINGS

Site

Database(s) EDR ID Number  
EPA ID Number

LOUISVILLE ENVIRONMENTAL SERVICES (Continued)

1000207726

Regulation violated: SR - 35:020, sec 7  
Area of violation: Generators - Pre-transport  
Date violation determined: 03/25/1996  
Date achieved compliance: 06/27/1996  
Violation lead agency: State  
Enforcement action: WRITTEN INFORMAL  
Enforcement action date: 03/29/1996  
Enf. disposition status: Not reported  
Enf. disp. status date: Not reported  
Enforcement lead agency: State  
Proposed penalty amount: Not reported  
Final penalty amount: Not reported  
Paid penalty amount: Not reported

Regulation violated: SR - part b ii f 3  
Area of violation: TSD - Manifest/Records/Reporting  
Date violation determined: 03/25/1996  
Date achieved compliance: 06/27/1996  
Violation lead agency: State  
Enforcement action: WRITTEN INFORMAL  
Enforcement action date: 03/29/1996  
Enf. disposition status: Not reported  
Enf. disp. status date: Not reported  
Enforcement lead agency: State  
Proposed penalty amount: Not reported  
Final penalty amount: Not reported  
Paid penalty amount: Not reported

Regulation violated: SR - part b ii b 4  
Area of violation: TSD - General Facility Standards  
Date violation determined: 03/25/1996  
Date achieved compliance: 04/01/1996  
Violation lead agency: State  
Enforcement action: RCRA TO CERCLA ADMINISTRATIVE REFERRAL  
Enforcement action date: 04/18/2003  
Enf. disposition status: Not reported  
Enf. disp. status date: Not reported  
Enforcement lead agency: State  
Proposed penalty amount: Not reported  
Final penalty amount: Not reported  
Paid penalty amount: Not reported

Regulation violated: SR - part b ii f 3  
Area of violation: TSD - Manifest/Records/Reporting  
Date violation determined: 03/25/1996  
Date achieved compliance: 06/27/1996  
Violation lead agency: State  
Enforcement action: RCRA TO CERCLA ADMINISTRATIVE REFERRAL  
Enforcement action date: 04/18/2003  
Enf. disposition status: Not reported  
Enf. disp. status date: Not reported  
Enforcement lead agency: State  
Proposed penalty amount: Not reported  
Final penalty amount: Not reported  
Paid penalty amount: Not reported

Regulation violated: SR - 32:040



Map ID  
Direction  
Distance  
Elevation

MAP FINDINGS

Site

Database(s)

EDR ID Number  
EPA ID Number

LOUISVILLE ENVIRONMENTAL SERVICES (Continued)

1000207726

Area of violation: Generators - Records/Reporting  
Date violation determined: 03/25/1996  
Date achieved compliance: 06/27/1996  
Violation lead agency: State  
Enforcement action: RCRA TO CERCLA ADMINISTRATIVE REFERRAL  
Enforcement action date: 04/18/2003  
Enf. disposition status: Not reported  
Enf. disp. status date: Not reported  
Enforcement lead agency: State  
Proposed penalty amount: Not reported  
Final penalty amount: Not reported  
Paid penalty amount: Not reported

Regulation violated: SR - 32:040, sec 1  
Area of violation: Generators - Records/Reporting  
Date violation determined: 03/25/1996  
Date achieved compliance: 06/27/1996  
Violation lead agency: State  
Enforcement action: WRITTEN INFORMAL  
Enforcement action date: 03/29/1996  
Enf. disposition status: Not reported  
Enf. disp. status date: Not reported  
Enforcement lead agency: State  
Proposed penalty amount: Not reported  
Final penalty amount: Not reported  
Paid penalty amount: Not reported

Regulation violated: SR - 32:030, sec 5  
Area of violation: Generators - Pre-transport  
Date violation determined: 06/30/1994  
Date achieved compliance: 08/31/1994  
Violation lead agency: State  
Enforcement action: RCRA TO CERCLA ADMINISTRATIVE REFERRAL  
Enforcement action date: 04/18/2003  
Enf. disposition status: Not reported  
Enf. disp. status date: Not reported  
Enforcement lead agency: State  
Proposed penalty amount: Not reported  
Final penalty amount: Not reported  
Paid penalty amount: Not reported

Regulation violated: SR - part b.ii.b.4  
Area of violation: TSD - General Facility Standards  
Date violation determined: 06/30/1994  
Date achieved compliance: 08/31/1994  
Violation lead agency: State  
Enforcement action: WRITTEN INFORMAL  
Enforcement action date: 07/15/1994  
Enf. disposition status: Not reported  
Enf. disp. status date: Not reported  
Enforcement lead agency: State  
Proposed penalty amount: Not reported  
Final penalty amount: Not reported  
Paid penalty amount: Not reported

Regulation violated: SR - 32:030, sec 5  
Area of violation: Generators - Pre-transport

Map ID  
Direction  
Distance  
Elevation

MAP FINDINGS

Site

Database(s)

EDR ID Number  
EPA ID Number

LOUISVILLE ENVIRONMENTAL SERVICES (Continued)

1000207726

Date violation determined: 06/30/1994  
Date achieved compliance: 08/31/1994  
Violation lead agency: State  
Enforcement action: WRITTEN INFORMAL  
Enforcement action date: 07/15/1994  
Enf. disposition status: Not reported  
Enf. disp. status date: Not reported  
Enforcement lead agency: State  
Proposed penalty amount: Not reported  
Final penalty amount: Not reported  
Paid penalty amount: Not reported

Regulation violated: SR - part b.ii.b.4  
Area of violation: TSD - General Facility Standards  
Date violation determined: 06/30/1994  
Date achieved compliance: 08/31/1994  
Violation lead agency: State  
Enforcement action: RCRA TO CERCLA ADMINISTRATIVE REFERRAL  
Enforcement action date: 04/18/2003  
Enf. disposition status: Not reported  
Enf. disp. status date: Not reported  
Enforcement lead agency: State  
Proposed penalty amount: Not reported  
Final penalty amount: Not reported  
Paid penalty amount: Not reported

Regulation violated: SR - 34:120  
Area of violation: TSD - Financial Requirements  
Date violation determined: 05/17/1994  
Date achieved compliance: 09/22/1994  
Violation lead agency: State  
Enforcement action: Not reported  
Enforcement action date: 11/11/1998  
Enf. disposition status: Not reported  
Enf. disp. status date: Not reported  
Enforcement lead agency: State  
Proposed penalty amount: Not reported  
Final penalty amount: Not reported  
Paid penalty amount: Not reported

Regulation violated: SR - 34:120  
Area of violation: TSD - Financial Requirements  
Date violation determined: 05/17/1994  
Date achieved compliance: 09/22/1994  
Violation lead agency: State  
Enforcement action: RCRA TO CERCLA ADMINISTRATIVE REFERRAL  
Enforcement action date: 04/18/2003  
Enf. disposition status: Not reported  
Enf. disp. status date: Not reported  
Enforcement lead agency: State  
Proposed penalty amount: Not reported  
Final penalty amount: Not reported  
Paid penalty amount: Not reported

Regulation violated: SR - 34:120  
Area of violation: TSD - Financial Requirements  
Date violation determined: 05/17/1994

Map ID  
Direction  
Distance  
Elevation

MAP FINDINGS

Site

Database(s)

EDR ID Number  
EPA ID Number

**LOUISVILLE ENVIRONMENTAL SERVICES (Continued)**

**1000207726**

Date achieved compliance: 09/22/1994  
Violation lead agency: State  
Enforcement action: WRITTEN INFORMAL  
Enforcement action date: 05/17/1994  
Enf. disposition status: Not reported  
Enf. disp. status date: Not reported  
Enforcement lead agency: State  
Proposed penalty amount: Not reported  
Final penalty amount: Not reported  
Paid penalty amount: Not reported

Regulation violated: SR - 34:120  
Area of violation: TSD - Financial Requirements  
Date violation determined: 05/17/1994  
Date achieved compliance: 09/22/1994  
Violation lead agency: State  
Enforcement action: REFERRAL TO ENFORCEMENT  
Enforcement action date: 05/17/1994  
Enf. disposition status: Not reported  
Enf. disp. status date: Not reported  
Enforcement lead agency: State  
Proposed penalty amount: Not reported  
Final penalty amount: Not reported  
Paid penalty amount: Not reported

Regulation violated: SR - 34:120  
Area of violation: TSD - Financial Requirements  
Date violation determined: 05/17/1994  
Date achieved compliance: 09/22/1994  
Violation lead agency: State  
Enforcement action: INITIAL CIVIL JUDICIAL ACTION FOR COMPLIANCE AND/OR MONETARY PENALTY  
Enforcement action date: 03/15/1999  
Enf. disposition status: Not reported  
Enf. disp. status date: Not reported  
Enforcement lead agency: State  
Proposed penalty amount: Not reported  
Final penalty amount: Not reported  
Paid penalty amount: Not reported

Regulation violated: SR - 34:120  
Area of violation: TSD - Financial Requirements  
Date violation determined: 05/17/1994  
Date achieved compliance: 09/22/1994  
Violation lead agency: State  
Enforcement action: WRITTEN INFORMAL  
Enforcement action date: 09/22/1994  
Enf. disposition status: Not reported  
Enf. disp. status date: Not reported  
Enforcement lead agency: State  
Proposed penalty amount: Not reported  
Final penalty amount: Not reported  
Paid penalty amount: Not reported

Regulation violated: SR - PART BII,B3  
Area of violation: TSD - Manifest/Records/Reporting  
Date violation determined: 02/19/1992  
Date achieved compliance: 02/19/1992

Map ID  
Direction  
Distance  
Elevation

MAP FINDINGS

Site

Database(s)

EDR ID Number  
EPA ID Number

LOUISVILLE ENVIRONMENTAL SERVICES (Continued)

1000207726

Violation lead agency: State  
Enforcement action: RCRA TO CERCLA ADMINISTRATIVE REFERRAL  
Enforcement action date: 04/18/2003  
Enf. disposition status: Not reported  
Enf. disp. status date: Not reported  
Enforcement lead agency: State  
Proposed penalty amount: Not reported  
Final penalty amount: Not reported  
Paid penalty amount: Not reported

Regulation violated: SR - 32:040 SEC 1  
Area of violation: Generators - Records/Reporting  
Date violation determined: 02/19/1992  
Date achieved compliance: 02/19/1992  
Violation lead agency: State  
Enforcement action: RCRA TO CERCLA ADMINISTRATIVE REFERRAL  
Enforcement action date: 04/18/2003  
Enf. disposition status: Not reported  
Enf. disp. status date: Not reported  
Enforcement lead agency: State  
Proposed penalty amount: Not reported  
Final penalty amount: Not reported  
Paid penalty amount: Not reported

Regulation violated: SR - PART BII, H1  
Area of violation: TSD - Closure/Post-Closure  
Date violation determined: 02/19/1992  
Date achieved compliance: 02/19/1992  
Violation lead agency: State  
Enforcement action: WRITTEN INFORMAL  
Enforcement action date: 02/27/1992  
Enf. disposition status: Not reported  
Enf. disp. status date: Not reported  
Enforcement lead agency: State  
Proposed penalty amount: Not reported  
Final penalty amount: Not reported  
Paid penalty amount: Not reported

Regulation violated: SR - PART BII,B3  
Area of violation: TSD - Manifest/Records/Reporting  
Date violation determined: 02/19/1992  
Date achieved compliance: 02/19/1992  
Violation lead agency: State  
Enforcement action: WRITTEN INFORMAL  
Enforcement action date: 02/27/1992  
Enf. disposition status: Not reported  
Enf. disp. status date: Not reported  
Enforcement lead agency: State  
Proposed penalty amount: Not reported  
Final penalty amount: Not reported  
Paid penalty amount: Not reported

Regulation violated: SR - 32:040 SEC 1  
Area of violation: Generators - Records/Reporting  
Date violation determined: 02/19/1992  
Date achieved compliance: 02/19/1992  
Violation lead agency: State

Map ID  
Direction  
Distance  
Elevation

MAP FINDINGS

Site

Database(s)

EDR ID Number  
EPA ID Number

LOUISVILLE ENVIRONMENTAL SERVICES (Continued)

1000207726

Enforcement action: WRITTEN INFORMAL  
Enforcement action date: 02/27/1992  
Enf. disposition status: Not reported  
Enf. disp. status date: Not reported  
Enforcement lead agency: State  
Proposed penalty amount: Not reported  
Final penalty amount: Not reported  
Paid penalty amount: Not reported

Regulation violated: SR - PART BII, H1  
Area of violation: TSD - Closure/Post-Closure  
Date violation determined: 02/19/1992  
Date achieved compliance: 02/19/1992  
Violation lead agency: State  
Enforcement action: RCRA TO CERCLA ADMINISTRATIVE REFERRAL  
Enforcement action date: 04/18/2003  
Enf. disposition status: Not reported  
Enf. disp. status date: Not reported  
Enforcement lead agency: State  
Proposed penalty amount: Not reported  
Final penalty amount: Not reported  
Paid penalty amount: Not reported

Regulation violated: SR - 401 kar 32:010  
Area of violation: Generators - Records/Reporting  
Date violation determined: 11/22/1991  
Date achieved compliance: 12/05/1991  
Violation lead agency: State  
Enforcement action: WRITTEN INFORMAL  
Enforcement action date: 11/22/1991  
Enf. disposition status: Not reported  
Enf. disp. status date: Not reported  
Enforcement lead agency: State  
Proposed penalty amount: Not reported  
Final penalty amount: Not reported  
Paid penalty amount: Not reported

Regulation violated: SR - 401 kar 32:010  
Area of violation: Generators - Records/Reporting  
Date violation determined: 11/22/1991  
Date achieved compliance: 12/05/1991  
Violation lead agency: State  
Enforcement action: RCRA TO CERCLA ADMINISTRATIVE REFERRAL  
Enforcement action date: 04/18/2003  
Enf. disposition status: Not reported  
Enf. disp. status date: Not reported  
Enforcement lead agency: State  
Proposed penalty amount: Not reported  
Final penalty amount: Not reported  
Paid penalty amount: Not reported

Regulation violated: SR - 34:090  
Area of violation: TSD - Financial Requirements  
Date violation determined: 06/12/1991  
Date achieved compliance: 09/13/1991  
Violation lead agency: State  
Enforcement action: RCRA TO CERCLA ADMINISTRATIVE REFERRAL

Map ID  
Direction  
Distance  
Elevation

MAP FINDINGS

Site

Database(s)

EDR ID Number  
EPA ID Number

LOUISVILLE ENVIRONMENTAL SERVICES (Continued)

1000207726

Enforcement action date: 04/18/2003  
Enf. disposition status: Not reported  
Enf. disp. status date: Not reported  
Enforcement lead agency: State  
Proposed penalty amount: Not reported  
Final penalty amount: Not reported  
Paid penalty amount: Not reported

Regulation violated: SR - 34:090  
Area of violation: TSD - Financial Requirements  
Date violation determined: 06/12/1991  
Date achieved compliance: 09/13/1991  
Violation lead agency: State  
Enforcement action: WRITTEN INFORMAL  
Enforcement action date: 09/13/1991  
Enf. disposition status: Not reported  
Enf. disp. status date: Not reported  
Enforcement lead agency: State  
Proposed penalty amount: Not reported  
Final penalty amount: Not reported  
Paid penalty amount: Not reported

Regulation violated: SR - 32:040  
Area of violation: Generators - Records/Reporting  
Date violation determined: 05/22/1991  
Date achieved compliance: 06/14/1991  
Violation lead agency: State  
Enforcement action: WRITTEN INFORMAL  
Enforcement action date: 05/24/1991  
Enf. disposition status: Not reported  
Enf. disp. status date: Not reported  
Enforcement lead agency: State  
Proposed penalty amount: Not reported  
Final penalty amount: Not reported  
Paid penalty amount: Not reported

Regulation violated: SR - 32:040  
Area of violation: Generators - Manifest  
Date violation determined: 05/22/1991  
Date achieved compliance: 05/22/1991  
Violation lead agency: State  
Enforcement action: WRITTEN INFORMAL  
Enforcement action date: 05/24/1991  
Enf. disposition status: Not reported  
Enf. disp. status date: Not reported  
Enforcement lead agency: State  
Proposed penalty amount: Not reported  
Final penalty amount: Not reported  
Paid penalty amount: Not reported

Regulation violated: SR - part b ii, f.3.  
Area of violation: TSD - Manifest/Records/Reporting  
Date violation determined: 05/22/1991  
Date achieved compliance: 06/14/1991  
Violation lead agency: State  
Enforcement action: RCRA TO CERCLA ADMINISTRATIVE REFERRAL  
Enforcement action date: 04/18/2003

Map ID  
Direction  
Distance  
Elevation

MAP FINDINGS

Site

Database(s) EDR ID Number  
EPA ID Number

LOUISVILLE ENVIRONMENTAL SERVICES (Continued)

1000207726

Enf. disposition status: Not reported  
Enf. disp. status date: Not reported  
Enforcement lead agency: State  
Proposed penalty amount: Not reported  
Final penalty amount: Not reported  
Paid penalty amount: Not reported

Regulation violated: SR - 32:040  
Area of violation: Generators - Manifest  
Date violation determined: 05/22/1991  
Date achieved compliance: 05/22/1991  
Violation lead agency: State  
Enforcement action: RCRA TO CERCLA ADMINISTRATIVE REFERRAL  
Enforcement action date: 04/18/2003  
Enf. disposition status: Not reported  
Enf. disp. status date: Not reported  
Enforcement lead agency: State  
Proposed penalty amount: Not reported  
Final penalty amount: Not reported  
Paid penalty amount: Not reported

Regulation violated: SR - part b ii, f.3.  
Area of violation: TSD - Manifest/Records/Reporting  
Date violation determined: 05/22/1991  
Date achieved compliance: 06/14/1991  
Violation lead agency: State  
Enforcement action: WRITTEN INFORMAL  
Enforcement action date: 05/24/1991  
Enf. disposition status: Not reported  
Enf. disp. status date: Not reported  
Enforcement lead agency: State  
Proposed penalty amount: Not reported  
Final penalty amount: Not reported  
Paid penalty amount: Not reported

Regulation violated: SR - pt.b.ii b.3  
Area of violation: TSD - Manifest/Records/Reporting  
Date violation determined: 05/22/1991  
Date achieved compliance: 05/22/1991  
Violation lead agency: State  
Enforcement action: RCRA TO CERCLA ADMINISTRATIVE REFERRAL  
Enforcement action date: 04/18/2003  
Enf. disposition status: Not reported  
Enf. disp. status date: Not reported  
Enforcement lead agency: State  
Proposed penalty amount: Not reported  
Final penalty amount: Not reported  
Paid penalty amount: Not reported

Regulation violated: SR - 32:040  
Area of violation: Generators - Records/Reporting  
Date violation determined: 05/22/1991  
Date achieved compliance: 06/14/1991  
Violation lead agency: State  
Enforcement action: RCRA TO CERCLA ADMINISTRATIVE REFERRAL  
Enforcement action date: 04/18/2003  
Enf. disposition status: Not reported

Map ID  
Direction  
Distance  
Elevation

MAP FINDINGS

Site

Database(s)

EDR ID Number  
EPA ID Number

**LOUISVILLE ENVIRONMENTAL SERVICES (Continued)**

**1000207726**

Enf. disp. status date: Not reported  
Enforcement lead agency: State  
Proposed penalty amount: Not reported  
Final penalty amount: Not reported  
Paid penalty amount: Not reported

Regulation violated: SR - pt.b.ii b.3  
Area of violation: TSD - Manifest/Records/Reporting  
Date violation determined: 05/22/1991  
Date achieved compliance: 05/22/1991  
Violation lead agency: State  
Enforcement action: WRITTEN INFORMAL  
Enforcement action date: 05/24/1991  
Enf. disposition status: Not reported  
Enf. disp. status date: Not reported  
Enforcement lead agency: State  
Proposed penalty amount: Not reported  
Final penalty amount: Not reported  
Paid penalty amount: Not reported

Regulation violated: FR - 40.cfr 268  
Area of violation: LDR - General  
Date violation determined: 05/22/1991  
Date achieved compliance: 05/23/1991  
Violation lead agency: State  
Enforcement action: RCRA TO CERCLA ADMINISTRATIVE REFERRAL  
Enforcement action date: 04/18/2003  
Enf. disposition status: Not reported  
Enf. disp. status date: Not reported  
Enforcement lead agency: State  
Proposed penalty amount: Not reported  
Final penalty amount: Not reported  
Paid penalty amount: Not reported

Regulation violated: FR - 40 cfr 268  
Area of violation: LDR - General  
Date violation determined: 05/22/1991  
Date achieved compliance: 05/23/1991  
Violation lead agency: State  
Enforcement action: WRITTEN INFORMAL  
Enforcement action date: 05/24/1991  
Enf. disposition status: Not reported  
Enf. disp. status date: Not reported  
Enforcement lead agency: State  
Proposed penalty amount: Not reported  
Final penalty amount: Not reported  
Paid penalty amount: Not reported

Regulation violated: SS - KRS 224:876  
Area of violation: Generators - General  
Date violation determined: 03/01/1991  
Date achieved compliance: 03/11/1991  
Violation lead agency: State  
Enforcement action: WRITTEN INFORMAL  
Enforcement action date: 03/01/1991  
Enf. disposition status: Not reported  
Enf. disp. status date: Not reported



Map ID  
Direction  
Distance  
Elevation

MAP FINDINGS

Site

Database(s)

EDR ID Number  
EPA ID Number

LOUISVILLE ENVIRONMENTAL SERVICES (Continued)

1000207726

Enforcement lead agency: State  
Proposed penalty amount: Not reported  
Final penalty amount: Not reported  
Paid penalty amount: Not reported

Regulation violated: SS - KRS 224:876  
Area of violation: Generators - General  
Date violation determined: 03/01/1991  
Date achieved compliance: 03/11/1991  
Violation lead agency: State  
Enforcement action: FINAL 3008(A) COMPLIANCE ORDER  
Enforcement action date: 03/01/1991  
Enf. disposition status: Not reported  
Enf. disp. status date: Not reported  
Enforcement lead agency: State  
Proposed penalty amount: 3  
Final penalty amount: 3  
Paid penalty amount: Not reported

Regulation violated: SS - KRS 224:876  
Area of violation: Generators - General  
Date violation determined: 03/01/1991  
Date achieved compliance: 03/11/1991  
Violation lead agency: State  
Enforcement action: RCRA TO CERCLA ADMINISTRATIVE REFERRAL  
Enforcement action date: 04/18/2003  
Enf. disposition status: Not reported  
Enf. disp. status date: Not reported  
Enforcement lead agency: State  
Proposed penalty amount: Not reported  
Final penalty amount: Not reported  
Paid penalty amount: Not reported

Regulation violated: Not reported  
Area of violation: TSD - General  
Date violation determined: 07/20/1990  
Date achieved compliance: 07/31/1990  
Violation lead agency: State  
Enforcement action: ADMINISTRATIVE CONFERENCE (ENFORCEMENT CONFERENCE HELD WITH FACILITY)  
Enforcement action date: 09/04/1991  
Enf. disposition status: Not reported  
Enf. disp. status date: Not reported  
Enforcement lead agency: State  
Proposed penalty amount: Not reported  
Final penalty amount: Not reported  
Paid penalty amount: Not reported

Regulation violated: Not reported  
Area of violation: TSD - Closure/Post-Closure  
Date violation determined: 07/20/1990  
Date achieved compliance: 08/30/1993  
Violation lead agency: State  
Enforcement action: ADMINISTRATIVE CONFERENCE (ENFORCEMENT CONFERENCE HELD WITH FACILITY)  
Enforcement action date: 09/04/1991  
Enf. disposition status: Not reported  
Enf. disp. status date: Not reported  
Enforcement lead agency: State

Map ID  
Direction  
Distance  
Elevation

MAP FINDINGS

Site

Database(s) EDR ID Number  
EPA ID Number

LOUISVILLE ENVIRONMENTAL SERVICES (Continued)

1000207726

Proposed penalty amount: Not reported  
Final penalty amount: Not reported  
Paid penalty amount: Not reported

Regulation violated: Not reported  
Area of violation: TSD - Closure/Post-Closure  
Date violation determined: 07/20/1990  
Date achieved compliance: 08/30/1993  
Violation lead agency: State  
Enforcement action: WRITTEN INFORMAL  
Enforcement action date: 02/27/1992  
Enf. disposition status: Not reported  
Enf. disp. status date: Not reported  
Enforcement lead agency: State  
Proposed penalty amount: Not reported  
Final penalty amount: Not reported  
Paid penalty amount: Not reported

Regulation violated: Not reported  
Area of violation: TSD - General  
Date violation determined: 07/20/1990  
Date achieved compliance: 07/31/1990  
Violation lead agency: State  
Enforcement action: RCRA TO CERCLA ADMINISTRATIVE REFERRAL  
Enforcement action date: 04/18/2003  
Enf. disposition status: Not reported  
Enf. disp. status date: Not reported  
Enforcement lead agency: State  
Proposed penalty amount: Not reported  
Final penalty amount: Not reported  
Paid penalty amount: Not reported

Regulation violated: Not reported  
Area of violation: TSD - Closure/Post-Closure  
Date violation determined: 07/20/1990  
Date achieved compliance: 08/30/1993  
Violation lead agency: State  
Enforcement action: WRITTEN INFORMAL  
Enforcement action date: 07/31/1990  
Enf. disposition status: Not reported  
Enf. disp. status date: Not reported  
Enforcement lead agency: State  
Proposed penalty amount: Not reported  
Final penalty amount: Not reported  
Paid penalty amount: Not reported

Regulation violated: Not reported  
Area of violation: Permits - Application  
Date violation determined: 07/20/1990  
Date achieved compliance: 05/22/1991  
Violation lead agency: State  
Enforcement action: RCRA TO CERCLA ADMINISTRATIVE REFERRAL  
Enforcement action date: 04/18/2003  
Enf. disposition status: Not reported  
Enf. disp. status date: Not reported  
Enforcement lead agency: State  
Proposed penalty amount: Not reported

Map ID  
Direction  
Distance  
Elevation

MAP FINDINGS

Site

Database(s) EDR ID Number  
EPA ID Number

LOUISVILLE ENVIRONMENTAL SERVICES (Continued)

1000207726

Final penalty amount: Not reported  
Paid penalty amount: Not reported

Regulation violated: Not reported  
Area of violation: TSD - General  
Date violation determined: 07/20/1990  
Date achieved compliance: 07/31/1990  
Violation lead agency: State  
Enforcement action: WRITTEN INFORMAL  
Enforcement action date: 07/31/1990  
Enf. disposition status: Not reported  
Enf. disp. status date: Not reported  
Enforcement lead agency: State  
Proposed penalty amount: Not reported  
Final penalty amount: Not reported  
Paid penalty amount: Not reported

Regulation violated: Not reported  
Area of violation: Permits - Application  
Date violation determined: 07/20/1990  
Date achieved compliance: 05/22/1991  
Violation lead agency: State  
Enforcement action: WRITTEN INFORMAL  
Enforcement action date: 07/31/1990  
Enf. disposition status: Not reported  
Enf. disp. status date: Not reported  
Enforcement lead agency: State  
Proposed penalty amount: Not reported  
Final penalty amount: Not reported  
Paid penalty amount: Not reported

Regulation violated: Not reported  
Area of violation: TSD - Closure/Post-Closure  
Date violation determined: 07/20/1990  
Date achieved compliance: 08/30/1993  
Violation lead agency: State  
Enforcement action: RCRA TO CERCLA ADMINISTRATIVE REFERRAL  
Enforcement action date: 04/18/2003  
Enf. disposition status: Not reported  
Enf. disp. status date: Not reported  
Enforcement lead agency: State  
Proposed penalty amount: Not reported  
Final penalty amount: Not reported  
Paid penalty amount: Not reported

Regulation violated: Not reported  
Area of violation: TSD - General  
Date violation determined: 08/15/1989  
Date achieved compliance: 02/19/1992  
Violation lead agency: State  
Enforcement action: WRITTEN INFORMAL  
Enforcement action date: 02/27/1992  
Enf. disposition status: Not reported  
Enf. disp. status date: Not reported  
Enforcement lead agency: State  
Proposed penalty amount: Not reported  
Final penalty amount: Not reported

Map ID  
Direction  
Distance  
Elevation

MAP FINDINGS

Site

Database(s) EDR ID Number  
EPA ID Number

LOUISVILLE ENVIRONMENTAL SERVICES (Continued)

1000207726

Paid penalty amount: Not reported

Regulation violated: Not reported  
Area of violation: TSD - General  
Date violation determined: 08/15/1989  
Date achieved compliance: 09/28/1989  
Violation lead agency: State  
Enforcement action: WRITTEN INFORMAL  
Enforcement action date: 08/21/1989  
Enf. disposition status: Not reported  
Enf. disp. status date: Not reported  
Enforcement lead agency: State  
Proposed penalty amount: Not reported  
Final penalty amount: Not reported  
Paid penalty amount: Not reported

Regulation violated: Not reported  
Area of violation: TSD - General  
Date violation determined: 08/15/1989  
Date achieved compliance: 09/28/1989  
Violation lead agency: State  
Enforcement action: RCRA TO CERCLA ADMINISTRATIVE REFERRAL  
Enforcement action date: 04/18/2003  
Enf. disposition status: Not reported  
Enf. disp. status date: Not reported  
Enforcement lead agency: State  
Proposed penalty amount: Not reported  
Final penalty amount: Not reported  
Paid penalty amount: Not reported

Regulation violated: Not reported  
Area of violation: TSD - General  
Date violation determined: 08/15/1989  
Date achieved compliance: 09/28/1989  
Violation lead agency: State  
Enforcement action: ADMINISTRATIVE CONFERENCE (ENFORCEMENT CONFERENCE HELD WITH FACILITY)  
Enforcement action date: 09/04/1991  
Enf. disposition status: Not reported  
Enf. disp. status date: Not reported  
Enforcement lead agency: State  
Proposed penalty amount: Not reported  
Final penalty amount: Not reported  
Paid penalty amount: Not reported

Regulation violated: Not reported  
Area of violation: TSD - General  
Date violation determined: 08/15/1989  
Date achieved compliance: 09/28/1989  
Violation lead agency: State  
Enforcement action: REFERRAL TO ENFORCEMENT  
Enforcement action date: 03/01/1990  
Enf. disposition status: Not reported  
Enf. disp. status date: Not reported  
Enforcement lead agency: State  
Proposed penalty amount: Not reported  
Final penalty amount: Not reported  
Paid penalty amount: Not reported

Map ID  
Direction  
Distance  
Elevation

MAP FINDINGS

Site

Database(s) EDR ID Number  
EPA ID Number

LOUISVILLE ENVIRONMENTAL SERVICES (Continued)

1000207726

Regulation violated: Not reported  
Area of violation: TSD - General  
Date violation determined: 08/15/1989  
Date achieved compliance: 02/19/1992  
Violation lead agency: State  
Enforcement action: RCRA TO CERCLA ADMINISTRATIVE REFERRAL  
Enforcement action date: 04/18/2003  
Enf. disposition status: Not reported  
Enf. disp. status date: Not reported  
Enforcement lead agency: State  
Proposed penalty amount: Not reported  
Final penalty amount: Not reported  
Paid penalty amount: Not reported

Regulation violated: Not reported  
Area of violation: TSD - General  
Date violation determined: 08/15/1989  
Date achieved compliance: 02/19/1992  
Violation lead agency: State  
Enforcement action: ADMINISTRATIVE CONFERENCE (ENFORCEMENT CONFERENCE HELD WITH FACILITY)  
Enforcement action date: 09/04/1991  
Enf. disposition status: Not reported  
Enf. disp. status date: Not reported  
Enforcement lead agency: State  
Proposed penalty amount: Not reported  
Final penalty amount: Not reported  
Paid penalty amount: Not reported

Regulation violated: Not reported  
Area of violation: TSD - Manifest/Records/Reporting  
Date violation determined: 07/11/1989  
Date achieved compliance: 08/15/1989  
Violation lead agency: State  
Enforcement action: WRITTEN INFORMAL  
Enforcement action date: 08/21/1989  
Enf. disposition status: Not reported  
Enf. disp. status date: Not reported  
Enforcement lead agency: State  
Proposed penalty amount: Not reported  
Final penalty amount: Not reported  
Paid penalty amount: Not reported

Regulation violated: Not reported  
Area of violation: TSD - Manifest/Records/Reporting  
Date violation determined: 07/11/1989  
Date achieved compliance: 08/15/1989  
Violation lead agency: State  
Enforcement action: WRITTEN INFORMAL  
Enforcement action date: 07/21/1989  
Enf. disposition status: Not reported  
Enf. disp. status date: Not reported  
Enforcement lead agency: State  
Proposed penalty amount: Not reported  
Final penalty amount: Not reported  
Paid penalty amount: Not reported

Regulation violated: Not reported

Map ID  
Direction  
Distance  
Elevation

MAP FINDINGS

Site

Database(s) EDR ID Number  
EPA ID Number

LOUISVILLE ENVIRONMENTAL SERVICES (Continued)

1000207726

Area of violation: TSD - Manifest/Records/Reporting  
Date violation determined: 07/11/1989  
Date achieved compliance: 08/15/1989  
Violation lead agency: State  
Enforcement action: RCRA TO CERCLA ADMINISTRATIVE REFERRAL  
Enforcement action date: 04/18/2003  
Enf. disposition status: Not reported  
Enf. disp. status date: Not reported  
Enforcement lead agency: State  
Proposed penalty amount: Not reported  
Final penalty amount: Not reported  
Paid penalty amount: Not reported

Regulation violated: Not reported  
Area of violation: TSD - General  
Date violation determined: 07/11/1989  
Date achieved compliance: 09/30/1989  
Violation lead agency: State  
Enforcement action: WRITTEN INFORMAL  
Enforcement action date: 07/21/1989  
Enf. disposition status: Not reported  
Enf. disp. status date: Not reported  
Enforcement lead agency: State  
Proposed penalty amount: Not reported  
Final penalty amount: Not reported  
Paid penalty amount: Not reported

Regulation violated: Not reported  
Area of violation: TSD - General  
Date violation determined: 07/11/1989  
Date achieved compliance: 09/30/1989  
Violation lead agency: State  
Enforcement action: RCRA TO CERCLA ADMINISTRATIVE REFERRAL  
Enforcement action date: 04/18/2003  
Enf. disposition status: Not reported  
Enf. disp. status date: Not reported  
Enforcement lead agency: State  
Proposed penalty amount: Not reported  
Final penalty amount: Not reported  
Paid penalty amount: Not reported

Regulation violated: Not reported  
Area of violation: TSD - General  
Date violation determined: 07/11/1989  
Date achieved compliance: 09/30/1989  
Violation lead agency: State  
Enforcement action: REFERRAL TO ENFORCEMENT  
Enforcement action date: 03/01/1990  
Enf. disposition status: Not reported  
Enf. disp. status date: Not reported  
Enforcement lead agency: State  
Proposed penalty amount: Not reported  
Final penalty amount: Not reported  
Paid penalty amount: Not reported

Regulation violated: Not reported  
Area of violation: TSD - Manifest/Records/Reporting

Map ID  
Direction  
Distance  
Elevation

MAP FINDINGS

Site

Database(s)

EDR ID Number  
EPA ID Number

LOUISVILLE ENVIRONMENTAL SERVICES (Continued)

1000207726

Date violation determined: 07/11/1989  
Date achieved compliance: 08/15/1989  
Violation lead agency: State  
Enforcement action: REFERRAL TO ENFORCEMENT  
Enforcement action date: 03/01/1990  
Enf. disposition status: Not reported  
Enf. disp. status date: Not reported  
Enforcement lead agency: State  
Proposed penalty amount: Not reported  
Final penalty amount: Not reported  
Paid penalty amount: Not reported

Regulation violated: Not reported  
Area of violation: TSD - General  
Date violation determined: 07/11/1989  
Date achieved compliance: 09/30/1989  
Violation lead agency: State  
Enforcement action: WRITTEN INFORMAL  
Enforcement action date: 08/21/1989  
Enf. disposition status: Not reported  
Enf. disp. status date: Not reported  
Enforcement lead agency: State  
Proposed penalty amount: Not reported  
Final penalty amount: Not reported  
Paid penalty amount: Not reported

Evaluation Action Summary:

Evaluation date: 07/19/2000  
Evaluation: NOT A SIGNIFICANT NON-COMPLIER  
Area of violation: Not reported  
Date achieved compliance: Not reported  
Evaluation lead agency: EPA

Evaluation date: 07/27/1999  
Evaluation: FINANCIAL RECORD REVIEW  
Area of violation: Not reported  
Date achieved compliance: Not reported  
Evaluation lead agency: State

Evaluation date: 07/09/1999  
Evaluation: FINANCIAL RECORD REVIEW  
Area of violation: Not reported  
Date achieved compliance: Not reported  
Evaluation lead agency: State

Evaluation date: 04/27/1999  
Evaluation: FINANCIAL RECORD REVIEW  
Area of violation: Not reported  
Date achieved compliance: Not reported  
Evaluation lead agency: State

Evaluation date: 04/16/1999  
Evaluation: FINANCIAL RECORD REVIEW  
Area of violation: Not reported  
Date achieved compliance: Not reported  
Evaluation lead agency: State

Map ID  
Direction  
Distance  
Elevation

MAP FINDINGS

Site

Database(s)

EDR ID Number  
EPA ID Number

LOUISVILLE ENVIRONMENTAL SERVICES (Continued)

1000207726

Evaluation date: 03/31/1999  
Evaluation: COMPLIANCE EVALUATION INSPECTION ON-SITE  
Area of violation: TSD - Corrective Action for SWMUs  
Date achieved compliance: 09/11/2002  
Evaluation lead agency: EPA

Evaluation date: 03/31/1999  
Evaluation: SIGNIFICANT NON-COMPLIER  
Area of violation: Not reported  
Date achieved compliance: Not reported  
Evaluation lead agency: EPA

Evaluation date: 03/12/1999  
Evaluation: COMPLIANCE SCHEDULE EVALUATION  
Area of violation: TSD - Financial Requirements  
Date achieved compliance: 12/21/1998  
Evaluation lead agency: State

Evaluation date: 12/21/1998  
Evaluation: FINANCIAL RECORD REVIEW  
Area of violation: Not reported  
Date achieved compliance: Not reported  
Evaluation lead agency: State

Evaluation date: 11/09/1998  
Evaluation: FINANCIAL RECORD REVIEW  
Area of violation: Not reported  
Date achieved compliance: Not reported  
Evaluation lead agency: State

Evaluation date: 10/05/1998  
Evaluation: FINANCIAL RECORD REVIEW  
Area of violation: TSD - Financial Requirements  
Date achieved compliance: 12/21/1998  
Evaluation lead agency: State

Evaluation date: 12/09/1996  
Evaluation: COMPLIANCE SCHEDULE EVALUATION  
Area of violation: Generators - Records/Reporting  
Date achieved compliance: 12/06/1996  
Evaluation lead agency: State

Evaluation date: 11/22/1996  
Evaluation: NON-FINANCIAL RECORD REVIEW  
Area of violation: Generators - Records/Reporting  
Date achieved compliance: 12/06/1996  
Evaluation lead agency: State

Evaluation date: 10/09/1996  
Evaluation: COMPLIANCE SCHEDULE EVALUATION  
Area of violation: TSD - Manifest/Records/Reporting  
Date achieved compliance: 06/27/1996  
Evaluation lead agency: State

Evaluation date: 10/09/1996  
Evaluation: COMPLIANCE SCHEDULE EVALUATION  
Area of violation: Generators - Pre-transport



Map ID  
Direction  
Distance  
Elevation

MAP FINDINGS

Site

Database(s) EDR ID Number  
EPA ID Number

LOUISVILLE ENVIRONMENTAL SERVICES (Continued)

1000207726

Date achieved compliance: 06/27/1996  
Evaluation lead agency: State

Evaluation date: 10/09/1996  
Evaluation: COMPLIANCE SCHEDULE EVALUATION  
Area of violation: Generators - Records/Reporting  
Date achieved compliance: 06/27/1996  
Evaluation lead agency: State

Evaluation date: 10/09/1996  
Evaluation: COMPLIANCE SCHEDULE EVALUATION  
Area of violation: LDR - General  
Date achieved compliance: 06/27/1996  
Evaluation lead agency: State

Evaluation date: 10/09/1996  
Evaluation: COMPLIANCE SCHEDULE EVALUATION  
Area of violation: TSD - General Facility Standards  
Date achieved compliance: 04/01/1996  
Evaluation lead agency: State

Evaluation date: 10/09/1996  
Evaluation: COMPLIANCE SCHEDULE EVALUATION  
Area of violation: Generators - Pre-transport  
Date achieved compliance: 04/01/1996  
Evaluation lead agency: State

Evaluation date: 10/09/1996  
Evaluation: COMPLIANCE SCHEDULE EVALUATION  
Area of violation: TSD - General Facility Standards  
Date achieved compliance: 06/27/1996  
Evaluation lead agency: State

Evaluation date: 07/02/1996  
Evaluation: FINANCIAL RECORD REVIEW  
Area of violation: Not reported  
Date achieved compliance: Not reported  
Evaluation lead agency: State

Evaluation date: 03/25/1996  
Evaluation: COMPLIANCE EVALUATION INSPECTION ON-SITE  
Area of violation: Generators - Records/Reporting  
Date achieved compliance: 06/27/1996  
Evaluation lead agency: State

Evaluation date: 03/25/1996  
Evaluation: COMPLIANCE EVALUATION INSPECTION ON-SITE  
Area of violation: TSD - General Facility Standards  
Date achieved compliance: 06/27/1996  
Evaluation lead agency: State

Evaluation date: 03/25/1996  
Evaluation: COMPLIANCE EVALUATION INSPECTION ON-SITE  
Area of violation: TSD - General Facility Standards  
Date achieved compliance: 04/01/1996  
Evaluation lead agency: State

Map ID  
Direction  
Distance  
Elevation

MAP FINDINGS

Site

Database(s)

EDR ID Number  
EPA ID Number

LOUISVILLE ENVIRONMENTAL SERVICES (Continued)

1000207726

Evaluation date: 03/25/1996  
Evaluation: COMPLIANCE EVALUATION INSPECTION ON-SITE  
Area of violation: Generators - Pre-transport  
Date achieved compliance: 04/01/1996  
Evaluation lead agency: State

Evaluation date: 03/25/1996  
Evaluation: COMPLIANCE EVALUATION INSPECTION ON-SITE  
Area of violation: LDR - General  
Date achieved compliance: 06/27/1996  
Evaluation lead agency: State

Evaluation date: 03/25/1996  
Evaluation: COMPLIANCE EVALUATION INSPECTION ON-SITE  
Area of violation: TSD - Manifest/Records/Reporting  
Date achieved compliance: 06/27/1996  
Evaluation lead agency: State

Evaluation date: 03/25/1996  
Evaluation: COMPLIANCE EVALUATION INSPECTION ON-SITE  
Area of violation: Generators - Pre-transport  
Date achieved compliance: 06/27/1996  
Evaluation lead agency: State

Evaluation date: 02/26/1996  
Evaluation: FINANCIAL RECORD REVIEW  
Area of violation: Not reported  
Date achieved compliance: Not reported  
Evaluation lead agency: State

Evaluation date: 02/13/1995  
Evaluation: COMPLIANCE SCHEDULE EVALUATION  
Area of violation: TSD - Financial Requirements  
Date achieved compliance: 09/22/1994  
Evaluation lead agency: State

Evaluation date: 09/22/1994  
Evaluation: NOT A SIGNIFICANT NON-COMPLIER  
Area of violation: Not reported  
Date achieved compliance: Not reported  
Evaluation lead agency: State

Evaluation date: 09/19/1994  
Evaluation: COMPLIANCE SCHEDULE EVALUATION  
Area of violation: Generators - Pre-transport  
Date achieved compliance: 08/31/1994  
Evaluation lead agency: State

Evaluation date: 09/19/1994  
Evaluation: COMPLIANCE SCHEDULE EVALUATION  
Area of violation: TSD - General Facility Standards  
Date achieved compliance: 08/31/1994  
Evaluation lead agency: State

Evaluation date: 07/25/1994  
Evaluation: FOCUSED COMPLIANCE INSPECTION  
Area of violation: TSD - General Facility Standards

Map ID  
Direction  
Distance  
Elevation

MAP FINDINGS

Site

Database(s)

EDR ID Number  
EPA ID Number

LOUISVILLE ENVIRONMENTAL SERVICES (Continued)

1000207726

Date achieved compliance: 08/31/1994  
Evaluation lead agency: State

Evaluation date: 07/25/1994  
Evaluation: FOCUSED COMPLIANCE INSPECTION  
Area of violation: Generators - Pre-transport  
Date achieved compliance: 08/31/1994  
Evaluation lead agency: State

Evaluation date: 06/30/1994  
Evaluation: COMPLIANCE EVALUATION INSPECTION ON-SITE  
Area of violation: Generators - Pre-transport  
Date achieved compliance: 08/31/1994  
Evaluation lead agency: State

Evaluation date: 06/30/1994  
Evaluation: COMPLIANCE EVALUATION INSPECTION ON-SITE  
Area of violation: TSD - General Facility Standards  
Date achieved compliance: 08/31/1994  
Evaluation lead agency: State

Evaluation date: 05/17/1994  
Evaluation: FINANCIAL RECORD REVIEW  
Area of violation: TSD - Financial Requirements  
Date achieved compliance: 09/22/1994  
Evaluation lead agency: State

Evaluation date: 05/17/1994  
Evaluation: SIGNIFICANT NON-COMPLIER  
Area of violation: Not reported  
Date achieved compliance: Not reported  
Evaluation lead agency: State

Evaluation date: 05/09/1994  
Evaluation: FINANCIAL RECORD REVIEW  
Area of violation: Not reported  
Date achieved compliance: Not reported  
Evaluation lead agency: State

Evaluation date: 11/18/1993  
Evaluation: COMPLIANCE SCHEDULE EVALUATION  
Area of violation: TSD - General  
Date achieved compliance: 09/28/1989  
Evaluation lead agency: State

Evaluation date: 11/18/1993  
Evaluation: COMPLIANCE SCHEDULE EVALUATION  
Area of violation: TSD - Closure/Post-Closure  
Date achieved compliance: 08/30/1993  
Evaluation lead agency: State

Evaluation date: 11/18/1993  
Evaluation: COMPLIANCE SCHEDULE EVALUATION  
Area of violation: TSD - Manifest/Records/Reporting  
Date achieved compliance: 06/14/1991  
Evaluation lead agency: State

Map ID  
Direction  
Distance  
Elevation

MAP FINDINGS

Site

Database(s)

EDR ID Number  
EPA ID Number

**LOUISVILLE ENVIRONMENTAL SERVICES (Continued)**

**1000207726**

Evaluation date: 11/18/1993  
Evaluation: COMPLIANCE SCHEDULE EVALUATION  
Area of violation: Generators - Records/Reporting  
Date achieved compliance: 06/14/1991  
Evaluation lead agency: State

Evaluation date: 11/18/1993  
Evaluation: COMPLIANCE SCHEDULE EVALUATION  
Area of violation: Permits - Application  
Date achieved compliance: 05/22/1991  
Evaluation lead agency: State

Evaluation date: 03/18/1992  
Evaluation: FINANCIAL RECORD REVIEW  
Area of violation: Not reported  
Date achieved compliance: Not reported  
Evaluation lead agency: State

Evaluation date: 02/19/1992  
Evaluation: COMPLIANCE EVALUATION INSPECTION ON-SITE  
Area of violation: TSD - Closure/Post-Closure  
Date achieved compliance: 02/19/1992  
Evaluation lead agency: State

Evaluation date: 02/19/1992  
Evaluation: COMPLIANCE EVALUATION INSPECTION ON-SITE  
Area of violation: Generators - Records/Reporting  
Date achieved compliance: 02/19/1992  
Evaluation lead agency: State

Evaluation date: 02/19/1992  
Evaluation: COMPLIANCE EVALUATION INSPECTION ON-SITE  
Area of violation: TSD - Closure/Post-Closure  
Date achieved compliance: 08/30/1993  
Evaluation lead agency: State

Evaluation date: 02/19/1992  
Evaluation: COMPLIANCE EVALUATION INSPECTION ON-SITE  
Area of violation: TSD - Manifest/Records/Reporting  
Date achieved compliance: 02/19/1992  
Evaluation lead agency: State

Evaluation date: 02/19/1992  
Evaluation: COMPLIANCE EVALUATION INSPECTION ON-SITE  
Area of violation: TSD - General  
Date achieved compliance: 02/19/1992  
Evaluation lead agency: State

Evaluation date: 12/05/1991  
Evaluation: COMPLIANCE SCHEDULE EVALUATION  
Area of violation: Generators - Records/Reporting  
Date achieved compliance: 12/05/1991  
Evaluation lead agency: State

Evaluation date: 11/22/1991  
Evaluation: NON-FINANCIAL RECORD REVIEW  
Area of violation: Generators - Records/Reporting

Map ID  
Direction  
Distance  
Elevation

MAP FINDINGS

Site

Database(s)

EDR ID Number  
EPA ID Number

**LOUISVILLE ENVIRONMENTAL SERVICES (Continued)**

**1000207726**

Date achieved compliance: 12/05/1991  
Evaluation lead agency: State

Evaluation date: 09/13/1991  
Evaluation: COMPLIANCE SCHEDULE EVALUATION  
Area of violation: TSD - Financial Requirements  
Date achieved compliance: 09/13/1991  
Evaluation lead agency: State

Evaluation date: 07/17/1991  
Evaluation: FINANCIAL RECORD REVIEW  
Area of violation: Not reported  
Date achieved compliance: Not reported  
Evaluation lead agency: State

Evaluation date: 06/19/1991  
Evaluation: FINANCIAL RECORD REVIEW  
Area of violation: Not reported  
Date achieved compliance: Not reported  
Evaluation lead agency: State

Evaluation date: 06/14/1991  
Evaluation: FINANCIAL RECORD REVIEW  
Area of violation: Not reported  
Date achieved compliance: Not reported  
Evaluation lead agency: State

Evaluation date: 06/04/1991  
Evaluation: FINANCIAL RECORD REVIEW  
Area of violation: Not reported  
Date achieved compliance: Not reported  
Evaluation lead agency: State

Evaluation date: 05/22/1991  
Evaluation: COMPLIANCE EVALUATION INSPECTION ON-SITE  
Area of violation: Generators - Records/Reporting  
Date achieved compliance: 06/14/1991  
Evaluation lead agency: State

Evaluation date: 05/22/1991  
Evaluation: COMPLIANCE EVALUATION INSPECTION ON-SITE  
Area of violation: TSD - Manifest/Records/Reporting  
Date achieved compliance: 06/14/1991  
Evaluation lead agency: State

Evaluation date: 05/22/1991  
Evaluation: COMPLIANCE EVALUATION INSPECTION ON-SITE  
Area of violation: TSD - Manifest/Records/Reporting  
Date achieved compliance: 05/22/1991  
Evaluation lead agency: State

Evaluation date: 05/22/1991  
Evaluation: COMPLIANCE EVALUATION INSPECTION ON-SITE  
Area of violation: TSD - General  
Date achieved compliance: 07/31/1990  
Evaluation lead agency: State

Map ID  
Direction  
Distance  
Elevation

MAP FINDINGS

Site

Database(s)

EDR ID Number  
EPA ID Number

**LOUISVILLE ENVIRONMENTAL SERVICES (Continued)**

1000207726

Evaluation date: 05/22/1991  
Evaluation: COMPLIANCE EVALUATION INSPECTION ON-SITE  
Area of violation: LDR - General  
Date achieved compliance: 05/23/1991  
Evaluation lead agency: State

Evaluation date: 05/22/1991  
Evaluation: COMPLIANCE EVALUATION INSPECTION ON-SITE  
Area of violation: Generators - Manifest  
Date achieved compliance: 05/22/1991  
Evaluation lead agency: State

Evaluation date: 04/04/1991  
Evaluation: NON-FINANCIAL RECORD REVIEW  
Area of violation: Not reported  
Date achieved compliance: Not reported  
Evaluation lead agency: State

Evaluation date: 03/11/1991  
Evaluation: COMPLIANCE SCHEDULE EVALUATION  
Area of violation: Generators - General  
Date achieved compliance: 03/11/1991  
Evaluation lead agency: State

Evaluation date: 01/30/1991  
Evaluation: NON-FINANCIAL RECORD REVIEW  
Area of violation: Generators - General  
Date achieved compliance: 03/11/1991  
Evaluation lead agency: State

Evaluation date: 08/21/1990  
Evaluation: NON-FINANCIAL RECORD REVIEW  
Area of violation: Not reported  
Date achieved compliance: Not reported  
Evaluation lead agency: State

Evaluation date: 07/20/1990  
Evaluation: COMPLIANCE EVALUATION INSPECTION ON-SITE  
Area of violation: TSD - Closure/Post-Closure  
Date achieved compliance: 08/30/1993  
Evaluation lead agency: State

Evaluation date: 07/20/1990  
Evaluation: COMPLIANCE EVALUATION INSPECTION ON-SITE  
Area of violation: Permits - Application  
Date achieved compliance: 05/22/1991  
Evaluation lead agency: State

Evaluation date: 07/20/1990  
Evaluation: COMPLIANCE EVALUATION INSPECTION ON-SITE  
Area of violation: TSD - General  
Date achieved compliance: 07/31/1990  
Evaluation lead agency: State

Evaluation date: 03/01/1990  
Evaluation: COMPLIANCE SCHEDULE EVALUATION  
Area of violation: TSD - Manifest/Records/Reporting

Map ID  
Direction  
Distance  
Elevation

MAP FINDINGS

Site

Database(s)

EDR ID Number  
EPA ID Number

LOUISVILLE ENVIRONMENTAL SERVICES (Continued)

1000207726

Date achieved compliance: 08/15/1989  
Evaluation lead agency: State

Evaluation date: 03/01/1990  
Evaluation: COMPLIANCE SCHEDULE EVALUATION  
Area of violation: TSD - General  
Date achieved compliance: 09/30/1989  
Evaluation lead agency: State

Evaluation date: 03/01/1990  
Evaluation: COMPLIANCE SCHEDULE EVALUATION  
Area of violation: TSD - General  
Date achieved compliance: 09/28/1989  
Evaluation lead agency: State

Evaluation date: 08/15/1989  
Evaluation: COMPLIANCE SCHEDULE EVALUATION  
Area of violation: TSD - General  
Date achieved compliance: 02/19/1992  
Evaluation lead agency: State

Evaluation date: 07/20/1989  
Evaluation: NON-FINANCIAL RECORD REVIEW  
Area of violation: Not reported  
Date achieved compliance: Not reported  
Evaluation lead agency: State

Evaluation date: 07/11/1989  
Evaluation: COMPLIANCE EVALUATION INSPECTION ON-SITE  
Area of violation: TSD - Manifest/Records/Reporting  
Date achieved compliance: 08/15/1989  
Evaluation lead agency: State

Evaluation date: 07/11/1989  
Evaluation: COMPLIANCE EVALUATION INSPECTION ON-SITE  
Area of violation: TSD - General  
Date achieved compliance: 09/30/1989  
Evaluation lead agency: State

Evaluation date: 07/11/1989  
Evaluation: COMPLIANCE EVALUATION INSPECTION ON-SITE  
Area of violation: TSD - General  
Date achieved compliance: 09/28/1989  
Evaluation lead agency: State

CORRACTS:

EPA ID: KYD079661146  
EPA Region: 04  
Area Name: ENTIRE FACILITY  
Actual Date: 01/25/1996  
Action: CA100 - RFI Imposition  
NAICS Code(s): Not reported  
Original schedule date: Not reported  
Schedule end date: Not reported

EPA ID: KYD079661146

Map ID  
Direction  
Distance  
Elevation

MAP FINDINGS

Site

Database(s)

EDR ID Number  
EPA ID Number

LOUISVILLE ENVIRONMENTAL SERVICES (Continued)

1000207726

EPA Region: 04  
Area Name: ENTIRE FACILITY  
Actual Date: 03/31/1992  
Action: CA075HI - CA Prioritization, Facility or area was assigned a high corrective action priority  
NAICS Code(s): Not reported  
Original schedule date: Not reported  
Schedule end date: Not reported  
EPA ID: KYD079661146  
EPA Region: 04  
Area Name: ENTIRE FACILITY  
Actual Date: 05/14/1992  
Action: CA225IN - Stabilization Measures Evaluation, This facility is not, amenable to stabilization activity because of, a lack of technical data. An evaluation has been completed, but further data is necessary to determine stabilization measures, feasibility or appropriateness. This status should be changed when data becomes available  
NAICS Code(s): Not reported  
Original schedule date: Not reported  
Schedule end date: Not reported  
EPA ID: KYD079661146  
EPA Region: 04  
Area Name: ENTIRE FACILITY  
Actual Date: 06/20/2005  
Action: CA750YE - Migration of Contaminated Groundwater under Control, Yes, Migration of Contaminated Groundwater Under Control has been verified  
NAICS Code(s): Not reported  
Original schedule date: Not reported  
Schedule end date: Not reported  
EPA ID: KYD079661146  
EPA Region: 04  
Area Name: ENTIRE FACILITY  
Actual Date: 06/20/2005  
Action: CA725YE - Current Human Exposures Under Control, Yes, Current Human Exposures Under Control has been verified  
NAICS Code(s): Not reported  
Original schedule date: Not reported  
Schedule end date: Not reported  
EPA ID: KYD079661146  
EPA Region: 04  
Area Name: ENTIRE FACILITY  
Actual Date: 06/27/1996  
Action: CA725NO - Current Human Exposures Under Control, Current human exposures are NOT under control  
NAICS Code(s): Not reported  
Original schedule date: Not reported  
Schedule end date: Not reported  
EPA ID: KYD079661146  
EPA Region: 04  
Area Name: ENTIRE FACILITY  
Actual Date: 06/27/1996  
Action: CA750YE - Migration of Contaminated Groundwater under Control, Yes,



Map ID  
Direction  
Distance  
Elevation

MAP FINDINGS

Site

Database(s)

EDR ID Number  
EPA ID Number

LOUISVILLE ENVIRONMENTAL SERVICES (Continued)

1000207726

Migration of Contaminated Groundwater Under Control has been verified  
NAICS Code(s): Not reported  
Original schedule date: Not reported  
Schedule end date: Not reported

EPA ID: KYD079661146  
EPA Region: 04  
Area Name: ENTIRE FACILITY  
Actual Date: 06/27/1996  
Action: CA750NR - Migration of Contaminated Groundwater under Control, Effective 2/5/1999 per revised program guidance: This code for No release to groundwater should no longer be used

NAICS Code(s): Not reported  
Original schedule date: Not reported  
Schedule end date: Not reported

EPA ID: KYD079661146  
EPA Region: 04  
Area Name: ENTIRE FACILITY  
Actual Date: 06/27/1996  
Action: CA725YE - Current Human Exposures Under Control, Yes, Current Human Exposures Under Control has been verified

NAICS Code(s): Not reported  
Original schedule date: Not reported  
Schedule end date: Not reported

EPA ID: KYD079661146  
EPA Region: 04  
Area Name: ENTIRE FACILITY  
Actual Date: 07/03/2002  
Action: CA210SF - CA Responsibility Referred To A Non-RCRA Federal Authority, Corrective Action at the facility or area referred to CERCLA

NAICS Code(s): Not reported  
Original schedule date: Not reported  
Schedule end date: Not reported

EPA ID: KYD079661146  
EPA Region: 04  
Area Name: ENTIRE FACILITY  
Actual Date: 10/31/2003  
Action: CA725NO - Current Human Exposures Under Control, Current human exposures are NOT under control

NAICS Code(s): Not reported  
Original schedule date: Not reported  
Schedule end date: Not reported

EPA ID: KYD079661146  
EPA Region: 04  
Area Name: ENTIRE FACILITY  
Actual Date: 11/17/1994  
Action: CA050 - RFA Completed

NAICS Code(s): Not reported  
Original schedule date: Not reported  
Schedule end date: Not reported

EPA ID: KYD079661146  
EPA Region: 04

Map ID  
Direction  
Distance  
Elevation

MAP FINDINGS

Site

Database(s)

EDR ID Number  
EPA ID Number

LOUISVILLE ENVIRONMENTAL SERVICES (Continued)

1000207726

Area Name: ENTIRE FACILITY  
Actual Date: Not reported  
Action: CA750YE - Migration of Contaminated Groundwater under Control, Yes, Migration of Contaminated Groundwater Under Control has been verified  
NAICS Code(s): Not reported  
Original schedule date: 09/30/2004  
Schedule end date: Not reported  
EPA ID: KYD079661146  
EPA Region: 04  
Area Name: ENTIRE FACILITY  
Actual Date: Not reported  
Action: CA210SF - CA Responsibility Referred To A Non-RCRA Federal Authority, Corrective Action at the facility or area referred to CERCLA  
NAICS Code(s): Not reported  
Original schedule date: 09/30/2001  
Schedule end date: Not reported

E38 LOUISVILLE ENVIRONMENTAL SERVICE  
SSW 15700 DIXIE HWY  
> 1 LOUISVILLE, KY 40272  
1.816 mi.  
9587 ft. Site 2 of 2 in cluster E

KY SHWS S106885274  
N/A

Relative:  
Higher

SHWS:

Status: Closed  
Longitude: -85.916664  
Latitude: 38.026346  
Facility Address 2: Not reported  
Subject Item County: Jefferson  
Sub Item Longitude: 38.02500  
Subject Item Address: 15700 Dixie Highway  
Subject Item Address2: Not reported  
Subject Item City,St,Zip: Louisville, KY 40272  
Facility Group: 1  
Regulatory Desc: State Superfund  
Closure Option: Referred  
Side SG: 111438  
Closure Date: 05/17/2007  
Description: LOUISVILLE ENVIRONMENTAL SERVICES-Referred to EPA Region 4 ERRS.

Actual:  
450 ft.

39 ROLLING THUNDER CYCLES INC  
NE 12608 DIXIE HWY  
> 1 LOUISVILLE, KY 40201  
1.940 mi.  
10243 ft.

KY SHWS S106885494  
N/A

Relative:  
Higher

SHWS:

Status: Closed  
Longitude: -85.884722  
Latitude: 38.076111  
Facility Address 2: Not reported  
Subject Item County: Jefferson  
Sub Item Longitude: 38.07611  
Subject Item Address: 12608 DIXIE HIGHWAY  
Subject Item Address2: Not reported

Actual:  
446 ft.

Map ID  
Direction  
Distance  
Elevation

MAP FINDINGS

Site

Database(s)

EDR ID Number  
EPA ID Number

**ROLLING THUNDER CYCLES INC (Continued)**

**S106885494**

Subject Item City,St,Zip: Louisville, KY 40272  
Facility Group: 1  
Regulatory Desc: Petroleum Cleanup  
Closure Option: Option C Restored  
Side SG: 104150  
Closure Date: 08/01/2002  
Description: ROLLING THUNDER CYCLES (Closed: Restored)

## ORPHAN SUMMARY

City	EDR ID	Site Name	Site Address	Zip	Database(s)
ELIZABETH	U004107092	211 FOOD MART	9760 HWY 211	47117	IN UST
ELIZABETH	S105566265	SHAFFER FARMS	3735 NORTH HWY 11 SE	47117	IN BULK
LOUISVILLE	1001219559	BELLSOUTH TELECOMMUNICATIONS	DIXIE HWY	40272	RCRA-NonGen
LOUISVILLE	98579971	SEPTIC PUMP OUT - REPORTED 86 LOAD	SEPTIC PUMP OUT - REPORTED 86		ERNS
SHEPHERDSVILLE	S107467189	CSX SHEPHERDSVILLE TRAIN DERAILMEN	PRESTON HIGHWAY	40165	KY SHWS
VALLEY STATION	U001183317	JONES & MCGUIRE	1051 DIXIE HWY	40272	KY UST
WEST POINT	U001183530	ROBERT L SIMCOE SIMCOE FUEL SER	HWY 44	40177	KY UST
WEST POINT	S106885482	DISTLER FARM	DIXIE HWY	40177	KY SHWS
WEST POINT	1003868100	KNOB CREEK RIFLE RANGE	OFF KY HWY 44	40177	CERC-NFRAP
BROOKS	S106884284	MUDD PROPERTY	918 KATHERINE STATION RD	40177	KY SHWS
ELIZABETH	U001078518	CYRUS BARNES	SR 11	47117	IN UST
ELIZABETH	1004485388	CYRUS BARNES	SR 11	47117	FINDS, IN LUST
ELIZABETH	S107870286	GLASS OVERLOOK	GLASS OVERLOOK ROAD	47117	IN BROWNFIELDS
HILLVIEW (BULLITT)	S106884272	SMITH WAREHOUSE	5503 OVERDALE DR	40165	KY SHWS
KOSMOSDALE	S107602547	JEFFERSON CO LEAF GRINDING SITE	KY 44	40272	KY SWF/LF
KOSMOSDALE	S105055307	JEFFERSON COUNTY LEAF GRINDING SIT	KY 44, 1/2 MILE WEST OF US 31	40272	KY HIST LF
LOUISVILLE	S108081250	GARDENS OF FERN CREEK	BARDSTOWN RD, DELMARIA WAY,		KY NPDES
LOUISVILLE	1005556775	GARDENS OF FERN CREEK	BARDSTOWN RD, DELMARIA WAY,		FINDS
LOUISVILLE	96481861	BEAR GRASS CREEK NEAR CONFLUENCE W	BEAR GRASS CREEK NEAR CONFLUEN		ERNS
LOUISVILLE	96477019	BEAR GRASS CREEK NEAR CONFLUENCE N	BEAR GRASS CREEK NEAR CONFLUEN		ERNS

EDR ZIP Code Scan Report

ZIP	EDR-ID	Facility ID	Name	Address	Map/Dir/Dist	City	State	Databases
** - Indicates location may or may not be in requested radius. Site has not been assigned a latitude/longitude coordinate. Further review recommended.								
40165	1008172509	110020737853	BLUEGRASS SAFE STORAGE LLC		**	SHEPHERDSVILLE	KY	FINDS
40165	S108898462		RIEDLING RESIDENCE		**	SHEPHERDSVILLE	KY	NPDES
40165	S108080334		BLUEGRASS SAFE STORAGE LLC		**	SHEPHERDSVILLE	KY	NPDES
40165	S108899511		ASHBROOKE GARDENS SUBD		**	SHEPHERDSVILLE	KY	NPDES
40165	S108900728		THE POINTE SECTIONS 4 & 5		**	SHEPHERDSVILLE	KY	NPDES
40165	S108899034		C H REICHMUTH INC		**	SHEPHERDSVILLE	KY	FINDS
40165	1009722307	110026187702	ROBY SCHOOL		**	SHEPHERDSVILLE	KY	NPDES
40165	S109012802		RAYHILL RESIDENCE		**	SHEPHERDSVILLE	KY	UST
40165	U000806422	64889	COXS MOBIL	I-65 & 44E	**	SHEPHERDSVILLE	KY	RCRA-NonGen, FINDS
40165	1000330013	110008358721	SUNOCO SERVICE STATION	I-65 & SR44	**	SHEPHERDSVILLE	KY	CERCLIS-NFRAP
40165	1003869591	KYD985111285	ROUTE 1417 DRUMS	ROUTE 1417	**	SHEPHERDSVILLE	KY	RCRA-NonGen, FINDS
40165	1001219447	110008371528	FRED SHINN ESTATE PROPERTY	HWY 1442	**	SHEPHERDSVILLE	KY	NPDES
40165	S108901046		BEECHWOOD ESTATES SECTION 3	KY 1494 / TECHUMSEH DR	**	SHEPHERDSVILLE	KY	ICIS
40165	1010796028		TRI-CITY INDUSTRIAL DISPOSAL	RTE. 1526 AT THE GRAVEL ROAD	**	SHEPHERDSVILLE	KY	ICIS
40165	1010796027		TRI-CITY DISPOSAL CO.	RTE. 1526 AT THE GRAVEL ROAD	**	SHEPHERDSVILLE	KY	RCRA-NonGen, FINDS
40165	1000863690	110003216751	RIVERVIEW HIGH	325 EAST 2ND STREET	**	SHEPHERDSVILLE	KY	NPDES
40165	S108905349		BROOKS ELEM SCHOOL	RT 4	**	SHEPHERDSVILLE	KY	NPDES
40165	S107864183		BULLITT CO BD OF ED	1040 HWY 44 E	**	SHEPHERDSVILLE	KY	SB193, PSTEAF, FINDS,
40165	1005504064	110006748724	BULLITT CO BUS GARAGE	1040 KY 44 E	**	SHEPHERDSVILLE	KY	UST
40165	U003990091	56671	FASTBREAK 116	1121 KY 44 E	**	SHEPHERDSVILLE	KY	UST
40165	1008242266	110021372833	ROBY ELEMENTARY SCHOOL	1148 HWY 44 E	**	SHEPHERDSVILLE	KY	FINDS
40165	S108082739		OLD MILL ELEM SCHOOL	11540 HWY 44 E	**	MT WASHINGTON	KY	NPDES
40165	U003997808	2102900605	WHITE LIGHTNING 9935	1201 KY 44 E	**	SHEPHERDSVILLE	KY	AIRS, UST
40165	1008274439	110021671207	BULLITT CENTRAL HIGH SCHOOL	1330 HWY 44 E	**	SHEPHERDSVILLE	KY	FINDS
40165	S107602715	40320	MARTIN WHELAN	1370 W 44	**	SHEPHERDSVILLE	KY	SHW/LF
40165	S105055306	015-00028	MARTIN WHELAN	1370 WEST 44	**	SHEPHERDSVILLE	KY	HIST LF
40165	U003989902	2102900606	DAIRY MART INC 231	1492 KY 44 W	**	SHEPHERDSVILLE	KY	AIRS, UST
40165	S108079941		ABEL HWY 44 TRACT	2435 HWY 44	**	SHEPHERDSVILLE	KY	NPDES
40165	1007153224	110016682375	ABEL HWY 44 TRACT	2435 HWY 44	**	SHEPHERDSVILLE	KY	FINDS
40165	U003180300	56696	BURDENS MARKET	2811 KY 44 W	**	SHEPHERDSVILLE	KY	UST
40165	1000215901	11000605293	INTERLAKE INC SHEPHERDSVILLE PLANT	300 HIGHWAY 44 EAST	**	SHEPHERDSVILLE	KY	RCRA-CESQG, FINDS
40165	S108311818	2102900042	BLACKROCK TRAILERS	300 KY 44 E	**	SHEPHERDSVILLE	KY	AIRS
40165	U003990446	449	INTERLAKE INC SHEPHERDSVILLE PLANT	300 KY 44 E	**	SHEPHERDSVILLE	KY	SHWS, UST
40165	1004706382	110006015775	PRICE AUTOMOTIVE & MACHINE SHOP IN	316 HIGHWAY 44 EAST	**	SHEPHERDSVILLE	KY	RCRA-CESQG, FINDS
40165	S108311859	2102900602	MARGIES WHITE LIGHTNING	360 KY 44 E	**	SHEPHERDSVILLE	KY	AIRS
40165	S107712949	1814		3639 HIGHWAY 44 EAST	**	SHEPHERDSVILLE	KY	LEAD
40165	S109089651		SPEEDWAY SUPERAMERICA LLC 9729	389 KY 44 E	**	SHEPHERDSVILLE	KY	AIRS
40165	U003991234	2102900601	SPEEDWAY SUPERAMERICA LLC 9729	389 KY 44 E	**	SHEPHERDSVILLE	KY	UST
40165	1005481346	KYW100000041	SALT RIVER ELEC BULLITT CO WHS	6260 HWY 44 EAST	**	SHEPHERDSVILLE	KY	PADS
40165	U003990227	56675	HILTONS COUNTRY STORE	9360 KY 44 W	**	SHEPHERDSVILLE	KY	UST
40165	S108898654		INTERLAKE CONVEYOR INC	HWY 44 E	**	SHEPHERDSVILLE	KY	NPDES
40165	U000210236	64257	FORMER TRUCKERS WORLD	HWY 44 E PO BOX 9	**	SHEPHERDSVILLE	KY	UST
40165	1001127292	110008370440	REMOTE SERVICES INC/DAIRY MART #17	HWY 44 EAST	**	SHEPHERDSVILLE	KY	RCRA-NonGen, FINDS
40165	984416510		HWY 44 WEST	HWY 44 WEST	**	SHEPHERDSVILLE	KY	ERNS
40165	984416511		HWY 44 WEST	HWY 44 WEST	**	SHEPHERDSVILLE	KY	NPDES
40165	S108902690		ST ANDREWS CROSSING SUBD	KY 44	**	SHEPHERDSVILLE	KY	FINDS
40165	1010508527	110032825469	ST ANDREWS CROSSING SUBD	KY 44	**	SHEPHERDSVILLE	KY	UST
40165	U000209173	65993	BRANCH OFFICE & WAREHOUSE	KY 44 6 MILES E	**	SHEPHERDSVILLE	KY	UST
40165	U003989729	47307	BULLITT CO AREA VOCATIONAL CENTER	KY 44 STAR RT BOX 61	**	SHEPHERDSVILLE	KY	SHWS
40165	S106884270	48712	STITES KNOB DRUMS	US 44	**	SHEPHERDSVILLE	KY	RCRA-NonGen, FINDS
40165	1000826436	110008365937	STITES KNOB DRUMS	US 44 NEAR US 31 WEST	**	SHEPHERDSVILLE	KY	SB193, UST
40165	U003979031	5303015	DAIRY MART #176	HWY 44E 2830 E 4TH ST	**	SHEPHERDSVILLE	KY	RCRA-CESQG, FINDS
40165	1000826472	110008365991	BULLITT COUNTY BUS GARAGE	HIGHWAY 44E, BOX 1040	**	SHEPHERDSVILLE	KY	UST
40165	U001182150	64088	JAMES SPARROW OIL RECCC PROPERTY	KY 480	**	SHEPHERDSVILLE	KY	SHW/LF
40165	S107602356	43608	ESCHMAN PROPERTY	CR 5 OLD KY 61	**	SHEPHERDSVILLE	KY	UST
40165	U000807039	63691	MIKE DUNKIN	RT 5 HWY 245	**	SHEPHERDSVILLE	KY	UST
40165	U000721620	69408	ROBT ICE TRUCK LILNE	HWY 61	**	SHEPHERDSVILLE	KY	FINDS
40165	1006827906	110013875271	ROGERS GROUP INC DBA BULLITT CO ST	KY 61	**	SHEPHERDSVILLE	KY	AIRS
40165	S108311856	2102900010	MAGO CONSTRUCTION CO LLC - SHEPHE	KY 61	**	SHEPHERDSVILLE	KY	SHWS
40165	S108084180	76025	WALGREENS	KY 61	**	SHEPHERDSVILLE	KY	SHWS
40165	S106884309	53560	R & L TRANSPORT ACCIDENT	KY 61 BY I-65 110 MM	**	SHEPHERDSVILLE	KY	NPDES
40165	S108900703		THE POINTE SECTIONS 4 & 5	US 61	**	SHEPHERDSVILLE	KY	UST
40165	U003952271	70121	FILLING STATION L-728	ADAM SHEPHERD BYPASS	**	SHEPHERDSVILLE	KY	FINDS
40165	1008274468	110021678077	BERNHAIM MIDDLE SCHOOL	700 AUDUBON DR	**	SHEPHERDSVILLE	KY	SHWS
40165	S106884301	53387	HILTON PROPERTY	185 7TH AVE	**	SHEPHERDSVILLE	KY	RCRA-NonGen, FINDS
40165	1000979302	110012674123	SHEPHERDSVILLE, CITY OF	250 5TH AVENUE	**	SHEPHERDSVILLE	KY	NPDES
40165	S108900981		BEECHWOOD ESTATES SECTION 3	BEECHNUT CT	**	SHEPHERDSVILLE	KY	FINDS
40165	1006826597	110013856988	IRVING MATERIAL	595 BELL MILL RD	**	SHEPHERDSVILLE	KY	FINDS

EDR ZIP Code Scan Report

ZIP	EDR-ID	Facility ID	Name	Address	Map/Dir/Dist	City	State	Databases
40165	S109089649		IMI SOUTH LLC	595 BELL MILL RD	**	SHEPHERDSVILLE	KY	AIRS
40165	S106884291	52559	A & M OIL CO - TRUCK WRECK	3500 BELLS MILL RD	**	SHEPHERDSVILLE	KY	SHWS
40165	U003991111	2102900012	ROGERS GROUP INC - BULLITT CO STON	BELLS MILL RD	**	SHEPHERDSVILLE	KY	AIRS, UST
40165	1004506695	110009744367	BULLITT CO STONE	BELLS MILL RD	**	SHEPHERDSVILLE	KY	FINDS
40165	S107864186		BULLITT CO STONE	BELLS MILL RD	**	SHEPHERDSVILLE	KY	NPDES
40165	1006764925	110013326935	ROOGERS GROUP	BELLSVILLE RD	**	SHEPHERDSVILLE	KY	FINDS
40165	S108311878	2102909084	ROGERS GROUP INC - PORTABLE CRUSH	BELLSVILLE RD	**	SHEPHERDSVILLE	KY	AIRS
40165	U003415714	2064056	DAV AUTO SALES	1703 BERRY BLVD	**	LOUISVILLE	KY	UST
40165	S108081347		GORDON FOOD SERVICE	342 BETA WAY	**	SHEPHERDSVILLE	KY	NPDES
40165	1007454678	110017858683	GORDON FOOD SERVICE	342 BETA WAY	**	SHEPHERDSVILLE	KY	FINDS
40165	S106884283	51938	BETHEL CHURCH RD BURN SITE	BETHEL CHURCH RD	**	SHEPHERDSVILLE	KY	SHWS
40165	1009741733	110026475696	BROOKS SCHOOL	1800 E BLUE LICK RD	**	SHEPHERDSVILLE	KY	FINDS
40165	1005643452	110010724680	PILOT CORP	2050 E BLUE LICK RD	**	SHEPHERDSVILLE	KY	FINDS
40165	U001181140	56692	FIVESTAR FOODMART # 9175	2780 E BLUE LICK RD	**	SHEPHERDSVILLE	KY	UST
40165	S108901536		LOUISVILLE LOGISTICS CENTRE	2884 BLUE LICK RD	**	BROOKS	KY	NPDES
40165	S108080396		BRENTON LAYNE COMMERCE CENTER	2884 E BLUE LICK RD	**	SHEPHERDSVILLE	KY	NPDES
40165	1008903259	110022908175	BRENTON LAYNE COMMERCE CENTER	2884 E BLUE LICK RD	**	SHEPHERDSVILLE	KY	FINDS
40165	1008242268	110021372879	BULLITT LICK MIDDLE SCHOOL	555 W BLUE LICK RD	**	SHEPHERDSVILLE	KY	FINDS
40165	S108910522			1032 WEST BLUELICK ROAD	**	SHEPHERDSVILLE	KY	LEAD
40165	U001182250	66041	H G SHAW COMPANY	11766 BLUELICK RD	**	SHEPHERDSVILLE	KY	UST
40165	S107602069	43625	AMEN AUTO SALVAGE INC	1215 W BLUELICK RD	**	SHEPHERDSVILLE	KY	SWF/LF
40165	U003991050	2102900615	PILOT TRAVEL CENTER 356	2050 E BLUELICK RD	**	SHEPHERDSVILLE	KY	AIRS, PSTEAF, UST
40165	99644036		2050 EAST BLUELICK RD	2050 EAST BLUELICK RD	**	SHEPHERDSVILLE	KY	ERNS
40165	U001182805	56669	FASTBREAK NO 113	2051 EAST BLUELICK RD	**	SHEPHERDSVILLE	KY	UST
40165	S108311875	2102900623	NEWCOMB OIL CO LLC	2780 E BLUELICK RD	**	SHEPHERDSVILLE	KY	AIRS
40165	S108080338		BLUELICK ELEMENTARY	555 WEST BLUELICK ROAD	**	SHEPHERDSVILLE	KY	NPDES
40165	1008334600	110022288077	BLUELICK ELEMENTARY	555 WEST BLUELICK ROAD	**	SHEPHERDSVILLE	KY	FINDS
40165	1005657803	110009051168	PARK PLACE APTS	BOARDWALK AVE	**	SHEPHERDSVILLE	KY	FINDS
40165	S108082818		PARK PLACE APTS	BOARDWALK AVE	**	SHEPHERDSVILLE	KY	NPDES
40165	1001404758	110003254228	BLAIR'S FOOD MARKET	129 BOGARD LN	**	SHEPHERDSVILLE	KY	RCRA-NonGen, FINDS
40165	U003070981	48943	BOBBYS PLACE	129 BOGARD LN	**	SHEPHERDSVILLE	KY	UST
40165	1008216907	110022311951	KYDOH FE-02-0015-0044-B00023	BRIDGE ON KY 44 OVER POND	**	SHEPHERDSVILLE	KY	FINDS
40165	1008216906	110022311942	KYDOH FE02-0015-0061-B00016	BRIDGE ON KY61 OVER SALT RIVER	**	SHEPHERDSVILLE	KY	FINDS
40165	1008373108	KYR000042549	KYDOH FE-02-0015-0044-B00023	KY44 BRIDGE OVER POND CREEK	**	SHEPHERDSVILLE	KY	RCRA-NonGen
40165	1008373107	KYR000042531	KYDOH FE02-0015-0061-B00016	KY61 BRIDGE OVER SALT RIVER	**	SHEPHERDSVILLE	KY	RCRA-NonGen
40165	U001441426	67412	SHEPHERDSVILLE CENTRAL OFFICE	1009 BUCKMAN ST	**	SHEPHERDSVILLE	KY	UST
40165	S106664528	3322015	JAMES ODOCKERY BULL CO AUTO	105 S BUCKMAN ST	**	SHEPHERDSVILLE	KY	SB193
40165	1007151808	110016666071	ALLTEL	144 SOUTH BUCKMAN STREET	**	SHEPHERDSVILLE	KY	FINDS
40165	S109012528		LEEWOOD PLACE APARTMENT A3	168 N BUCKMAN ST	**	SHEPHERDSVILLE	KY	SHWS
40165	1005834731	110010683572	SHORT STOP FOOD MARKET #30	195 N BUCKMAN	**	SHEPHERDSVILLE	KY	FINDS, UST
40165	S108311865	2102900604	NEWCOMB OIL CO LLC	314 N BUCKMAN RD	**	SHEPHERDSVILLE	KY	AIRS
40165	U004118440		BULLITT CO AUTOMOTIVE	322 BUCKMAN ST	**	SHEPHERDSVILLE	KY	PSTEAF, UST
40165	1008214550	110020913653		329 BUCKMAN STREET	**	SHEPHERDSVILLE	KY	FINDS
40165	U001182825	64980	SANDERS CHEVRON	372 S BUCKMAN	**	SHEPHERDSVILLE	KY	UST
40165	1001077465	110003246817	SANDERS CHEVRON	372 SOUTH BUCKMAN	**	SHEPHERDSVILLE	KY	RCRA-NonGen, FINDS
40165	1000518293	110003236249	JOE PENDLETON	440 BUCKMAN STREET	**	SHEPHERDSVILLE	KY	RCRA-NonGen, FINDS
40165	U001180796	64892	HOSKINSONS AUTO PARTS & SERVICE	440 N BUCKMAN ST	**	SHEPHERDSVILLE	KY	UST
40165	U003991172	56665	SHEPHERDSVILLE NO 9836	513 BUCKMAN ST	**	SHEPHERDSVILLE	KY	RCRA-NonGen, FINDS
40165	1000310390	110003227641	STANDARD PUBLISHING CO.	534 BUCKMAN STREET	**	SHEPHERDSVILLE	KY	UST
40165	U003555211	63453	THOMPSON & BARNES PLUMBING CO	559 BUCKMAN ST	**	SHEPHERDSVILLE	KY	UST
40165	U001183097	56631	SPEEDWAY SUPERAMERICA LLC 5483	699 BUCKMAN ST	**	SHEPHERDSVILLE	KY	AIRS
40165	S108311848	2102900038	MONARCH HARDWARE & MANUFACTURIN	805 N BUCKMAN ST	**	SHEPHERDSVILLE	KY	NPDES
40165	S108082702		NT MONARCH HARDWARE	805 N BUCKMAN ST	**	SHEPHERDSVILLE	KY	TRIS
40165	1005448541	40165MNRCH80	IR MONARCH HARDWARE	805 N. BUCKMAN ST.	**	SHEPHERDSVILLE	KY	FINDS
40165	1008222352	110021155159	MONARCH HARDWARE MANUFACTURING	805 NORTH BUCKMAN STREET	**	SHEPHERDSVILLE	KY	RCRA-CESQG, FINDS
40165	1000154639	110003221512	MONARCH HARDWARE & MANUFACTURIN	805 N BUCKMAN / HWY 44	**	SHEPHERDSVILLE	KY	NPDES
40165	S108902452		AUTOZONE, ICC DAVID BENTLEY	N BUCKMAN / HWY 44	**	SHEPHERDSVILLE	KY	FINDS
40165	1010504067	110032802215	AUTOZONE, INC DAVID BENTLEY	N BUCKMAN & HWY 44	**	SHEPHERDSVILLE	KY	AIRS, UST
40165	U003997790	2102900603	WPB OIL	151 BUFFALO RUN RD	**	SHEPHERDSVILLE	KY	UST
40165	U001182154	56697	CK'S MARKET BURKLAND 9920	3390 BURKLAND BLVD	**	SHEPHERDSVILLE	KY	FINDS
40165	1007134074	110015818463	HEBRON ESTATES, CITY OF	3394 BURKLAND BLVD	**	HEBRON ESTATES	KY	NPDES
40165	S107865272		HEBRON ESTATES, CITY OF	3394 BURKLAND BLVD	**	SHEPHERDSVILLE	KY	UST
40165	U001182090	56695	BULLITT CO ROAD DEPT	240 CARPENTER ST	**	SHEPHERDSVILLE	KY	FINDS
40165	1008209725	110020857884		2ND & CARPENTER STS	**	SHEPHERDSVILLE	KY	SWF/LF
40165	S107602832	40321	OLD SHEPHERDSVILLE WATER INTAKE S	CARPENTER ST LOT 33	**	SHEPHERDSVILLE	KY	HIST LF
40165	S105055308	015-00030	OLD SHEPHERDSVILLE WATER INTAKE S	CARPENTER STREET, LOT 33	**	SHEPHERDSVILLE	KY	UST
40165	U003832719	63000	LOVES TRAVEL STOP 238	1090 CEDAR GROVE RD	**	SHEPHERDSVILLE	KY	FINDS
40165	1008274869	110021671225	CEDAR GROVE ELEMENTARY SCHOOL	1900 CEDAR GROVE ROAD	**	SHEPHERDSVILLE	KY	AIRS
40165	S108311863	2102900040	CLARK & ASSOCIATES LLC	200 CEDAR GROVE RD	**	SHEPHERDSVILLE	KY	PSTEAF, FINDS, UST
40165	1005558944	110006758428	CEDAR GROVE COUNTRY STORE	5229 CEDAR GROVE RD	**	SHEPHERDSVILLE	KY	SB193
40165	S106854738	2766015	CEDAR GROVE COUNTY STORE	5229 CEDAR GROVE RD	**	SHEPHERDSVILLE	KY	

EDR ZIP Code Scan Report

ZIP	EDR-ID	Facility ID	Name	Address	Map/Dir/Dist	City	State	Databases
40165	S107864337		CEDAR GROVE COUNTRY STORE	5229 CEDAR GROVE RD		SHEPHERDSVILLE	KY	NPDES
40165	U001442863	2102900609	BARNYARD GROCERY	667 CEDAR GROVE RD		SHEPHERDSVILLE	KY	AIRS, UST
40165	S108311868	2102900612	KEYSTOP INC	740 CEDAR GROVE		SHEPHERDSVILLE	KY	AIRS
40165	U001180109	2102900611	HURON SMITH OIL CO	740 CEDAR GROVE RD		SHEPHERDSVILLE	KY	UST
40165	S109089653		HURON SMITH OIL CO	740 CEDAR GROVE RD		SHEPHERDSVILLE	KY	AIRS
40165	S108901098		CEDAR GROVE BUSINESS CENTER	740 CEDAR GROVE RD	**	SHEPHERDSVILLE	KY	NPDES
40165	1005556695	110006655057	CEDAR GROVE BUSINESS CTR PH 2	CEDAR GROVE KY 480	**	SHEPHERDSVILLE	KY	FINDS
40165	S108901088		CEDAR GROVE BUSINESS CENTER	CEDAR GROVE RD / 165	**	SHEPHERDSVILLE	KY	NPDES
40165	S108903042		BEACON COMMUNITY CREDIT UNION	CEDAR GROVE RD / ORION DR	**	SHEPHERDSVILLE	KY	NPDES
40165	S108901313		STONE RIDGE SUBD	CEDAR GROVE RD / VALLEY VIEW	**	SHEPHERDSVILLE	KY	NPDES
40165	S108903550	110032820534	BEACON COMMUNITY CREDIT UNION	CEDAR GROVE RD & ORION DR	**	SHEPHERDSVILLE	KY	NPDES
40165	S108082278		LIMSTONE SPRINGS DISTILLERY	CHAPEZE LN	**	SHEPHERDSVILLE	KY	FINDS
40165	1008902526	110022908344	LIMSTONE SPRINGS DISTILLERY	CHAPEZE LN	**	SHEPHERDSVILLE	KY	FINDS
40165	1009609014	110025344964	KTC BULLITT CO MAIN LOT #474	579 CHARLES HAMILTON WAY	**	SHEPHERDSVILLE	KY	NPDES
40165	S108081903		KTC BULLITT CO MAINT LOT #474	579 CHARLES HAMILTON WAY	**	SHEPHERDSVILLE	KY	ERNS
40165	984620091		725 CHILLI COOP RD	725 CHILLI COOP RD		SHEPHERDSVILLE	KY	ERNS
40165	984620090		725 CHILLI COOP RD	725 CHILLI COOP RD		SHEPHERDSVILLE	KY	UST
40165	U000811270	56694	BULLITT CO SUPER MARKET INC	167 CLERMONT RD KY 245		SHEPHERDSVILLE	KY	AIRS
40165	S108311870	2102900618	WPB OIL	995 CLERMONT	**	SHEPHERDSVILLE	KY	FINDS
40165	1010501535	110032804936	SHEPHERDSVILLE GOVERNMENT CENT	CONESTOGA PKWY	**	SHEPHERDSVILLE	KY	NPDES
40165	S108902529		SHEPHERDSVILLE GOVERNMENT CENT	CONESTOGA PKWY	**	SHEPHERDSVILLE	KY	NPDES, FINDS
40165	1010504493	110032821169	SETTLERS POINT - TRACT 9-10	CONESTOGA PKWY	**	SHEPHERDSVILLE	KY	SHWS
40165	S108910478	98041	FORMER KENTUCKY TURNPIKE SERVICE	CONESTOGA PKWY AT I-65	**	LOUISVILLE	KY	NPDES
40165	S109093224		SETTLERS POINT BUSINESS PARK -	CONESTOGE PKWY	**	SHEPHERDSVILLE	KY	NPDES
40165	S109093241		SETTLERS POINT BUSINESS PARK -	CONESTOGE PKWY	**	SHEPHERDSVILLE	KY	NPDES
40165	S109093264		SETTLERS POINT BUSINESS PARK -	CONESTOGE PKWY	**	SHEPHERDSVILLE	KY	NPDES
40165	S109093265		SETTLERS POINT BUSINESS PARK -	CONESTOGE PKWY	**	SHEPHERDSVILLE	KY	NPDES
40165	S109093240		SETTLERS POINT BUSINESS PARK -	CONESTOGE PKWY	**	SHEPHERDSVILLE	KY	NPDES
40165	S109093293		SETTLERS POINT BUSINESS PARK -	CONESTOGE PKWY	**	SHEPHERDSVILLE	KY	NPDES
40165	S109093312		SETTLERS POINT BUSINESS PARK -	CONESTOGE PKWY	**	SHEPHERDSVILLE	KY	AIRS
40165	S108514461	2102909186	FLYNN BROTHERS CONTRACTING - POR	4404 CORAL RIDGE RD	**	SHEPHERDSVILLE	KY	CERCLIS, FINDS
40165	1000709820	110009260628	CSX/SHEPHERDSVILLE TRAIN DERAILMEN	CSX RAILROAD BRIDGE AND SALT RIVER	**	SHEPHERDSVILLE	KY	SHWS
40165	S106884288	52469	SHELBY ALLEN PROPERTY	4355 DEATSVILLE ROAD	**	SHEPHERDSVILLE	KY	LEAD
40165	S108539958	2144		243 DOUGLAS DRIVE		SHEPHERDSVILLE	KY	SWF/LF
40165	S107602622	43606	LARRY HINTON PROPERTY	282 EAGLES RD		SHEPHERDSVILLE	KY	UST
40165	U001441430	67414	ALLTEL KENTUCKY INC	1606 ECHO AVE		SHEPHERDSVILLE	KY	FINDS
40165	1007133959	110015817231	FOX CHASE, CITY OF	4814 FOX CHASE DR		SHEPHERDSVILLE	KY	NPDES
40165	S107864917		FOX CHASE, CITY OF	4814 FOX CHASE DR		SHEPHERDSVILLE	KY	FINDS
40165	1006242867	110010319805	PUBLISHERS PRINTING CO	100 FRANK E SIMON AVE	**	SHEPHERDSVILLE	KY	AIRS, SHWS, UST
40165	U003991068	2102900019	PUBLISHERS PRINTING CO - SHEPHERD	100 FRANK E SIMON AVE		SHEPHERDSVILLE	KY	NPDES
40165	S108082984		PUBLISHERS PRINTING CO INC	100 FRANK E SIMON AVE		SHEPHERDSVILLE	KY	RCRA-CESQG, FINDS
40165	1000286537	110003233073	PUBLISHERS PRINTING COMPANY	100 FRANK E. SIMON AVE		SHEPHERDSVILLE	KY	FTTS, HIST FTTS
40165	1009521312		PUBLISHERS PRINTING CO	100 FRANK E. SIMON AVE		SHEPHERDSVILLE	KY	SWF/LF
40165	S107603026	37447	SHEPHERDSVILLE LANDFILL	170 FRANK E SIMON AVE		SHEPHERDSVILLE	KY	NPDES
40165	S107867093		SHEPHERDSVILLE, CITY OF	170 FRANK E SIMON AVE		SHEPHERDSVILLE	KY	NPDES
40165	S107864184		BULLITT CO FISCAL COURT	214 FRANK E SIMON AVE		SHEPHERDSVILLE	KY	FINDS
40165	1007133944	110015817080	BULLITT CO FISCAL COURT	214 FRANK E SIMON AVE	**	SHEPHERDSVILLE	KY	AIRS
40165	S108311858	2102900043	GORDONS FOOD SERVICE	342 GORDON INDUSTRIAL DR	**	SHEPHERDSVILLE	KY	UST
40165	U004083139	49577	GORDONS FOOD SERVICE	342 GORDON INDUSTRIAL DR	**	LOUISVILLE	KY	UST
40165	U003415228	56691	FIVE STAR #9140	1919 HEBRON LN		SHEPHERDSVILLE	KY	DRYCLEANERS, AIRS
40165	S107516558	2102900034	KLEEN-WAY LAUNDRY & DRYCLEANING	2221 W HEBRON LN		SHEPHERDSVILLE	KY	FINDS
40165	1008274467	110021678068	NORTH BULLITT HIGH SCHOOL	3200 E HEBRON LN		SHEPHERDSVILLE	KY	NPDES
40165	S108903109		NORTH BULLITT HIGH SCHOOL	3200 E HEBRON LN		SHEPHERDSVILLE	KY	FINDS
40165	1008274871	110021671252	HEBRON MIDDLE SCHOOL	3300 E HEBRON LN		SHEPHERDSVILLE	KY	NPDES
40165	S108905347		HEBRON MIDDLE SCHOOL	3300 E HEBRON LN		SHEPHERDSVILLE	KY	FINDS
40165	1004504500	110006750925	CAMP SHANTITUCK GIRL SCOUT CMP	3825 EAST HEBRON LN		SHEPHERDSVILLE	KY	NPDES
40165	S107864259		CAMP SHANTITUCK GIRL SCOUT CMP	3825 EAST HEBRON LN		ZONETON	KY	FINDS
40165	1010738942	110033639784	WOODLAND ACRES SANIT INC	57 HEMLOCK DR		SHEPHERDSVILLE	KY	NPDES
40165	S108909516		WOODLAND ACRES SANIT INC	57 HEMLOCK DR		SHEPHERDSVILLE	KY	FINDS
40165	1008274897	110021678086	BULLITT COUNTY DAY TREATMENT CTR /	381 HIGH SCHOOL DR		SHEPHERDSVILLE	KY	FINDS
40165	1008242267	110021372851	RIVERVIEW HIGH ALTERNATIVE SCHOOL	383 HIGH SCHOOL DR		SHEPHERDSVILLE	KY	RCRA-NonGen, FINDS
40165	1004706126	110003227464	BULLITT CO. AREA TECHNOLOGY CTR.	395 HIGH SCHOOL DRIVE	**	SHEPHERDSVILLE	KY	NPDES
40165	S108082285		LINDA VILLE APARTMENTS	HIGHLAND AVENUE	**	SHEPHERDSVILLE	KY	FINDS
40165	1008335094	110022289325	LINDA VILLE APARTMENTS	HIGHLAND AVENUE	**	SHEPHERDSVILLE	KY	FINDS
40165	1004507904	110006748467	RIEDLING BUILDING	4999 NORTH HIGHWAY 61	**	SHEPHERDSVILLE	KY	UST
40165	U002107422	56666	BP AMOCO #6344	1256 E HWY 44	**	SHEPHERDSVILLE	KY	ICIS
40165	1010881333		TAYLOR A L SITE/VALLEY OF THE	KY HWY 1020	**	SHEPHERDSVILLE	KY	FINDS
40165	1004508714	110010619651	TAYLOR A L SITE/VALLEY OF THE	KY HWY 1020	**	SHEPHERDSVILLE	KY	NPDES
40165	S108910141		KTC BULLITT CO MAINT GARAGE	KY HWY 44	**	SHEPHERDSVILLE	KY	NPDES
40165	S108080145		AUTUMN LEAF EST MANUF HOME COM	KY HWY 44	**	SHEPHERDSVILLE	KY	FINDS
40165	1005646522	110009942072	AUTUMN LEAF EST MANUF HOME COM	KY HWY 44	**	SHEPHERDSVILLE	KY	FINDS

EDR ZIP Code Scan Report

ZIP	EDR-ID	Facility ID	Name	Address	Map/Dir/Dist	City	State	Databases
40165	1002918400	110013802563	A.L. TAYLOR (VALLEY OF DRUMS)	ST HWY 1020		BROOKS	KY	CERCLIS, US ENG CONTROLS, FINDS, DELISTED NPL, ROD
40165	1000248169	KYD981468911	MERIDITH DUMP	IDYLEWILD (AT END OF ROAD)	**	SHEPHERDSVILLE	KY	CERCLIS-NFRAP
40165	1005604837	110009053415	THE POINTE DEVELOPMENT CO	JADE DR	**	SHEPHERDSVILLE	KY	FINDS
40165	S108901211		THE POINTE DEVELOPMENT CO	JADE DR	**	SHEPHERDSVILLE	KY	NPDES
40165	S108984696		NEWCOMB OIL CO LLC	JCT OF KY 44 / I-65	**	SHEPHERDSVILLE	KY	AIRS
40165	S109089652		RED WHITE & BLUE INC	125 JOY LN	**	SHEPHERDSVILLE	KY	AIRS
40165	U003989903	2102900607	RED WHITE & BLUE INC	125 JOY LN	**	SHEPHERDSVILLE	KY	UST
40165	1005834721	110010753568	DAIRY MART #289	2412 JOY LANE	**	SHEPHERDSVILLE	KY	FINDS
40165	1003869409	KYD985080001	KATHERINE STATION ROAD LANDFILL FIF	KATHERINE STATION ROAD	**	KATHARYN	KY	CERCLIS-NFRAP
40165	1005592127	110009744269	KTC BULLITT CO MAINT GARAGE	155 KEYSTONE CROSSROADS	**	SHEPHERDSVILLE	KY	FINDS
40165	S107865892		KTC BULLITT CO MAINT GARAGE	155 KEYSTONE CROSSROADS	**	SHEPHERDSVILLE	KY	NPDES
40165	S108084137	456	BULLITT CO STATE MAINTENANCE GARAGE	155 KEYSTONE CROSSROADS	**	SHEPHERDSVILLE	KY	SHWS
40165	1001196242	110003249618	KYDDOH-BULLITT CO FLOOD CLEANUP	155 KEYSTONE CROSSROADS	**	SHEPHERDSVILLE	KY	RCRA-NonGen, FINDS
40165	U003989730	456	BULLITT CO STATE MAINTENANCE GARAGE	155 KEYSTONE CROSSROADS	**	SHEPHERDSVILLE	KY	UST
40165	S108984777		LEEWOOD PLACE APARTMENT A3	LEEWOOD PLACE APT. A3	**	SHEPHERDSVILLE	KY	CDL
40165	S109093137		RAWLINGS RESIDENCE	LOT 70 / 71 COUNTRY MANOR EST	**	SHEPHERDSVILLE	KY	NPDES
40165	S106884278	51920	ROUTE 1417 DRUMS	MARTIN HILL ROAD - KY 1417	**	SHEPHERDSVILLE	KY	SHWS
40165	1000519241	110003238817	HEATH ENVIRONMENTAL INC.	341 MEADOWBROOK DRIVE	**	SHEPHERDSVILLE	KY	RCRA-NonGen, FINDS
40165	1010318195	KYR000023671	CSX TRANSPORTATION INC.	MILE POST 17.74 500 YARDS SOUT	**	BROOKS	KY	RCRA-NonGen
40165	S109012826		MILLER RESIDENCE	MILL BROOK CIRCLE	**	SHEPHERDSVILLE	KY	NPDES
40165	S109012825		MILLER RESIDENCE	MILLWATER FALLS	**	SHEPHERDSVILLE	KY	NPDES
40165	S106884304	53457	BULLITT CO FLOOD DRUMS	NONE	**	SHEPHERDSVILLE	KY	SHWS
40165	S106884307	53509	BARNEY HORTON PROPERTY	NONE	**	SHEPHERDSVILLE	KY	SHWS
40165	S106884312	53635	PAT BURKE DUMP	NONE	**	SHEPHERDSVILLE	KY	SHWS
40165	S106884299	53208	SHEPHERDSVILLE DRUMS	NONE	**	SHEPHERDSVILLE	KY	SHWS
40165	1003869592	KYD985111582	ROUTE 44 QUARRY	N OF RTE 44	**	MOUNT WASHINGTON	KY	CERCLIS-NFRAP
40165	1007083386	110015608644	SERENE MEADOWS SUBD	OFF OF CEDAR GROVE RD	**	SHEPHERDSVILLE	KY	FINDS
40165	S108083260		SERENE MEADOWS SUBD	OFF OF CEDAR GROVE RD	**	SHEPHERDSVILLE	KY	NPDES
40165	1000826560	110003241983	CSX TRANSPORTATION INC.	181 OLD PRESTON HWY	**	SHEPHERDSVILLE	KY	RCRA-NonGen, FINDS
40165	U003180251	56652	LYNN EDDINGTON PROPERTY	1900 OLD HWY 61	**	SHEPHERDSVILLE	KY	UST
40165	S107866872		RIEDLING BUILDING	226 OLD PRESTON HWY N	**	SHEPHERDSVILLE	KY	NPDES
40165	S107602479	43600	HBM INC LANDFILL	250 OLD MILL STREAM LN	**	SHEPHERDSVILLE	KY	SWF/LF
40165	S106854735	1790015	SHEPHERDSVILLE BULK PLANT	370 OLD HWY 61	**	SHEPHERDSVILLE	KY	SB193
40165	U004118439		A-1 ENERGY	470 OLD HWY 61 S	**	SHEPHERDSVILLE	KY	NPDES, UST
40165	1010871703		SHEPHERDSVILLE STP	485 OLD FORD RD	**	SHEPHERDSVILLE	KY	ICIS
40165	S107867092		SHEPHERDSVILLE STP	485 OLD FORD RD	**	SHEPHERDSVILLE	KY	NPDES
40165	1010863409		SHEPHERDSVILLE WATER PLANT BOARD	485 OLD FORD RD	**	SHEPHERDSVILLE	KY	ICIS
40165	1008226073	110020941383	SHEPHERDSVILLE WATER PLANT BOARD	485 OLD FORD RD	**	SHEPHERDSVILLE	KY	FINDS
40165	1010858015		SHEPHERDSVILLE WATER PLANT BOARD	485 OLD FORD RD	**	SHEPHERDSVILLE	KY	ICIS
40165	S108984780		VIRES RESIDENCE	667 OLD MILL STREAM LANE	**	SHEPHERDSVILLE	KY	CDL
40165	S109012567		VIRES RESIDENCE	667 OLD MILL STREAM LN	**	SHEPHERDSVILLE	KY	SHWS
40165	S108901399		CEDAR GROVE BUSINESS PK LOT 2	OMEGA PARKWAY	**	SHEPHERDSVILLE	KY	NPDES
40165	S108080269		BETA WAY	OMEGA PKWY	**	SHEPHERDSVILLE	KY	NPDES
40165	1007489780	110017700861	BETA WAY	OMEGA PKWY	**	SHEPHERDSVILLE	KY	FINDS
40165	1010503551	110032820543	CEDAR GROVE BUSINESS PARK LOT	OMEGA PKWY	**	SHEPHERDSVILLE	KY	NPDES, FINDS
40165	2006784846		355 OMICRON COURT	355 OMICRON COURT	**	SHEPHERDSVILLE	KY	ERNS
40165	2005610489		355 OMICRON COURT	355 OMICRON COURT	**	SHEPHERDSVILLE	KY	ERNS
40165	1010797569		MEDIMMUNE DISTRIBUTION LLC	355 OMICRON COURT	**	SHEPHERDSVILLE	KY	ICIS
40165	1009328403	110024529946	MEDIMMUNE DISTRIBUTION LLC	355 OMICRON COURT	**	SHEPHERDSVILLE	KY	FINDS
40165	U003912028	2102900044	MEDIMMUNE DISTRIBUTION CENTER	355 OMICRON CT	**	SHEPHERDSVILLE	KY	AIRS, UST
40165	1005657805	110009051177	ILLUMINATIONS / CEDAR GROVE	OMICRON COURT	**	SHEPHERDSVILLE	KY	FINDS
40165	1005846333	110008977358	FLUMIST CEDAR GROVE BUS PARK LT	OMICRON COURT	**	SHEPHERDSVILLE	KY	FINDS
40165	S108081652		ILLUMINATIONS / CEDAR GROVE	OMICRON COURT	**	SHEPHERDSVILLE	KY	NPDES
40165	S108081174		FLUMIST CEDAR GROVE BUS PARK LT	OMICRON COURT	**	SHEPHERDSVILLE	KY	NPDES
40165	S106884272	51776	SMITH WAREHOUSE	5503 OVERDALE DR	**	HILLVIEW (BULLITT)	KY	SHWS
40165	1000704066	110006498021	PAROQUET CHEVRON 9656	121 PAROQUET SPRINGS DR	**	SHEPHERDSVILLE	KY	RCRA-NonGen, FINDS, UST
40165	1007083147	110015606192	PARAQUET SPRINGS	PARAQUET SPRINGS DR	**	SHEPHERDSVILLE	KY	FINDS
40165	S108082810		PARAQUET SPRINGS	PARAQUET SPRINGS DR	**	LOUISVILLE	KY	NPDES
40165	1001087751	110008369130	OUTER LOOP LLC	PARAQUET SPRINGS OFF HWY 44	**	SHEPHERDSVILLE	KY	RCRA-NonGen, FINDS
40165	S106884275	51911	J COTTRELL FARM	PARTRIDGE RUN ROAD	**	SHEPHERDSVILLE	KY	SHWS
40165	S107865967		LEVEL RESIDENCE	561 PENN RUN RD	**	SHEPHERDSVILLE	KY	NPDES
40165	S107602885	37442	PITTS POINT RD LANDFILL	1992 PITTS POINT RD	**	SHEPHERDSVILLE	KY	SWF/LF
40165	1004706507	110003248067	HARDINS BODY SHOP	2005 PITTS POINT RD	**	SHEPHERDSVILLE	KY	RCRA-NonGen, FINDS
40165	S108984722		RMS GRAVEL - PORTABLE PLANT	2065 PITTS POINT RD	**	SHEPHERDSVILLE	KY	AIRS
40165	1001117044	110008369238	PITTS POINT ROAD DISPOSAL SITE	PITTS POINT ROAD	**	SHEPHERDSVILLE	KY	RCRA-NonGen, FINDS
40165	1000518319	110003236409	GENTRY S BODY SHOP, INC.	1200 PLUM STREET	**	SHEPHERDSVILLE	KY	RCRA-NonGen, FINDS
40165	S106884289	52504	CROANS AUTO & TRUCK REPAIR	411 S PLUM ST	**	SHEPHERDSVILLE	KY	SHWS
40165	974109920		411 SOUTH PLUM STREET	411 SOUTH PLUM STREET	**	SHEPHERDSVILLE	KY	ERNS



## EDR ZIP Code Scan Report

ZIP	EDR-ID	Facility ID	Name	Address	Map/Dir/Dist	City	State	Databases
40165	974109921		411 SOUTH PLUM STREET	411 SOUTH PLUM STREET	**	SHEPHERDSVILLE	KY	ERNS
40165	S106884311	53586	JEFF & ROBIN MILLER RESIDENCE	281 POINT BLVD	**	SHEPHERDSVILLE	KY	SHWS
40165	S108311849	2102900041	ALLIED READY MIX CO INC	1148 S PRESTON	**	SHEPHERDSVILLE	KY	AIRS
40165	S108311876	2102909043	CHARLTON CO INC - PORTABLE ASPHALT	1152 S PRESTON HWY	**	SHEPHERDSVILLE	KY	AIRS
40165	1008223073	110021166414	CHARLTON COMPANY INC	1152 S PRESTON HWY	**	SHEPHERDSVILLE	KY	FINDS
40165	1010417362	KYN000410059	SHEPHERDSVILLE TRUCKSTOP MERCUR	13345 PRESTON HWY	**	SHEPHERDSVILLE	KY	CERCLIS
40165	1010346479	110030826676	SHEPHERDSVILLE TRUCKSTOP MERCUR	13345 PRESTON HWY	**	SHEPHERDSVILLE	KY	FINDS
40165	1001817163	110003255478	BULLITT COUNTY ROAD DEPT	1769 S PRESTON	**	SHEPHERDSVILLE	KY	RCRA-NonGen, FINDS
40165	1006824979	110013836830	CH REICHMUTH SAWMILL & LBR	1975 S PRESTON HWY	**	SHEPHERDSVILLE	KY	FINDS
40165	S109089667		MAGO CONSTRUCTION CO LLC - PORTAE	3260 N PRESTON HWY	**	SHEPHERDSVILLE	KY	AIRS
40165	1006243350	110010333718	QUALITY CRUSHED STNE	3260 N PRESTON HWY	**	SHEPHERDSVILLE	KY	FINDS
40165	S107866787	2102900003	QUALITY STONE & READY MIX INC	3260 N PRESTON HWY	**	SHEPHERDSVILLE	KY	AIRS, NPDES
40165	1005579571	110009959170	QUALITY STONE & READY MIX INC	3260 NORTH PRESTON HWY	**	SHEPHERDSVILLE	KY	FINDS
40165	1008274900	110021678157	FREEDOM ELEMENTARY SCHOOL	4682 NORTH PRESTON HWY.	**	SHEPHERDSVILLE	KY	AIRS
40165	S109089665		FASTBREAK NO 115	5400 N PRESTON HWY	**	SHEPHERDSVILLE	KY	AIRS
40165	S108311872	2102900620	WPB OIL	5400 N PRESTON HWY	**	SHEPHERDSVILLE	KY	UST
40165	U001182802	56670	FASTBREAK NO 115	5400 N PRESTON HWY	**	SHEPHERDSVILLE	KY	UST
40165	U003415206	56651	PICKLES CORNER LLC	815 S PRESTON HWY	**	SHEPHERDSVILLE	KY	SHWS
40165	S107467189	51978	CSX SHEPHERDSVILLE TRAIN DERAILME	PRESTON HIGHWAY	**	SHEPHERDSVILLE	KY	RCRA-NonGen, FINDS
40165	1000324788	110008363181	MAGO CONSTRUCTION COMPANY	PRESTON HWY	**	SHEPHERDSVILLE	KY	NPDES
40165	S107867056		SEALS RESIDENCE	675 PRYOR VALLEY RD	**	SHEPHERDSVILLE	KY	FINDS
40165	1005559366	110006762075	SEALS RESIDENCE	675 PRYOR VALLEY RD	**	SHEPHERDSVILLE	KY	FINDS
40165	1004510538	110009937355	BIG VALLEY MHP	PRYOR VALLEY RD	**	SHEPHERDSVILLE	KY	FINDS
40165	1000406940	110013721115	SMITH'S FARM	PRYOR VALLEY RD	**	BROOKS	KY	CERCLIS, US ENG CONTROLS, US INST CONTROL, RCRAInfo-SQG, FINDS, NPL, ROD
40165	S107864010		BIG VALLEY MHP	PRYOR VALLEY RD	**	SHEPHERDSVILLE	KY	NPDES
40165	S106884266	43231	SMITHS FARM	PRYOR VALLEY RD	**	BROOKS	KY	ENG CONTROLS, SHWS, SWF/IF
40165	98429893		425 READER LANE	425 READER LANE	**	SHEPHERDSVILLE	KY	ERNS
40165	S108898501		SABIC RESIDENCE	440 ROBERT BURTON RD	**	SHEPHERDSVILLE	KY	NPDES
40165	S108910081		CEDAR GROVE COUNTRY STORE	ST RT 480	**	SHEPHERDSVILLE	KY	NPDES
40165	S108909402		SHEPHERDSVILLE WATER TR PLT	1115 EAST SECOND ST	**	SHEPHERDSVILLE	KY	NPDES
40165	1003869589	KYD985111269	KY DEPT OF HWYS ROAD OIL TANK	SHEPHERDSVILLE EXIT FROM I-65 SOUTH	**	SHEPHERDSVILLE	KY	CERCLIS-NFRAP
40165	S108082376		MAGO CONSTRUCTION CO INC	SHEPHERDSVILLE HOT MIX PLANT	**	SHEPHERDSVILLE	KY	NPDES
40165	S106884305	53470	BULLITT CO BYPASS	SMITH LANDFILL RD	**	SHEPHERDSVILLE	KY	SHWS
40165	1009908235	KYN000410006	CSX DERAILMENT	KY SR 1020 & HUBER STATION ROAD	**	BROOKS,	KY	CERCLIS
40165	1003869596	KYD985111251	STAR ROUTE INDUSTRIAL SALVAGE YAR	STAR ROUTE, BARDSTOWN RD	**	MOUNT WASHINGTON	KY	CERCLIS-NFRAP
40165	1000161539	110008359409	A. BAILEY TRUCKING	STATE ROUTE 1116	**	SHEPHERDSVILLE	KY	RCRA-NonGen, FINDS
40165	S108902018		BEECHWOOD ESTATES SECTION 4	TECUMSEH DR	**	SHEPHERDSVILLE	KY	NPDES
40165	S109093127		KENDRICK RESIDENCE	262 TERRY DR	**	SHEPHERDSVILLE	KY	FINDS
40165	1006656991	110006749929	OLD KY HOME SCOUT RESERVATION	950 TERRY DR	**	SHEPHERDSVILLE	KY	NPDES
40165	S107866547		OLD KY HOME SCOUT RESERVATION	950 TERRY DR	**	SHEPHERDSVILLE	KY	SHWS
40165	S106884267	48710	CLARKE PROPERTY DRUMS	560 TIMBERLINE RD	**	SHEPHERDSVILLE	KY	RCRA-NonGen, FINDS
40165	1000826643	110003242447	CLARKE PROPERTY DRUMS	560 TIMBERLINE ROAD	**	SHEPHERDSVILLE	KY	RCRA-NonGen, FINDS
40165	1001219424	110008369327	TUTS ROAD	TUTS ROAD	**	SHEPHERDSVILLE	KY	SWF/IF
40165	S107602875	40600	PETTIT ENVIRONMENTAL INC	1040 VALLEY VIEW DR	**	SHEPHERDSVILLE	KY	NPDES
40165	S108081523		HERITAGE HILL GOLG COURSE	1040 VALLEY VIEW DR	**	SHEPHERDSVILLE	KY	FINDS
40165	1009596541	110025170847	HERITAGE HILL GOLG COURSE	1040 VALLEY VIEW DR	**	SHEPHERDSVILLE	KY	FINDS
40165	1009597018	110025171007	HERITAGE HILL SECTION 1C	1040 VALLEY VIEW DR	**	SHEPHERDSVILLE	KY	NPDES
40165	S108081525		HERITAGE HILL SECTION 2	1040 VALLEY VIEW DR	**	SHEPHERDSVILLE	KY	FINDS
40165	1009596533	110025170758	HERITAGE HILL SECTION 2	1040 VALLEY VIEW DR	**	SHEPHERDSVILLE	KY	FINDS
40165	S105466294	015-00032	PETTIT ENVIRONMENTAL INC	1040 VALLEY VIEW DRIVE	**	SHEPHERDSVILLE	KY	HIST LF
40165	1001196323	110003250035	VALLEY DRIVE SITE	440 VALLEY DR	**	SHEPHERDSVILLE	KY	CERCLIS-NFRAP, RCRA-NonGen, FINDS
40165	1008226074	110020941392	BULLITT COUNTY COURTHOUSE ANNEX	149 NORTH WALNUT STREET	**	SHEPHERDSVILLE	KY	FINDS
40165	S107864485		COLVIN RESIDENCE	596 WATERGATE DR	**	SHEPHERDSVILLE	KY	NPDES
40165	1005652026	110006759962	COLVIN RESIDENCE	596 WATERGATE DR	**	SHEPHERDSVILLE	KY	FINDS
40165	U001441428	67413	ZONERON CENTRAL OFFICE	WINDY HILL RD	**	PIONEER VILLAGE	KY	UST
40165	S108902123		GRAND OAK ESTATES SUBD	ZONETON RD	**	SHEPHERDSVILLE	KY	NPDES
40165	S107865886		LAKE COLUMBIA SUBD	ZONETON RD / CEDAR CREEK RD	**	ZONETON	KY	NPDES
40165	1004510539	110009936748	LAKE COLUMBIA SUBD	ZONETON RD & CEDAR CREEK RD	**	SHEPHERDSVILLE	KY	FINDS
40177	1008162225	110020614174	WEST POINT WTP	WEST POINT	**	WEST POINT	KY	FINDS
40177	953056431			WEST POINT	**	WEST POINT	KY	ERNS
40177	953056430			WEST POINT	**	WEST POINT	KY	ERNS
40177	S107602315	43401	EARL ROEDERER LANDFILL	31 W / OLD 31	**	WEST POINT	KY	SWF/IF
40177	1008263079	110021545345	WEST POINT ELEMENTARY SCHOOL	209 NORTH 13TH	**	WEST POINT	KY	FINDS
40177	1004507658	110001243832	ROGERS GROUP INC	KY 31	**	WEST POINT	KY	FINDS
40177	S108984726		ROGERS GROUP INC - WEST POINT QUAI	US 31 W US 60	**	WEST POINT	KY	AIRS
40177	S108905346		NICHOLS ELEM SCHOOL	10665 HWY 44 W	**	WEST POINT	KY	NPDES
40177	1008274464	110021678004	NICHOLS ELEMENTARY SCHOOL	10665 HWY 44 W	**	WEST POINT	KY	FINDS

EDR ZIP Code Scan Report

ZIP	EDR-ID	Facility ID	Name	Address	Map/Dir/Dist	City	State	Databases
40177	U001442838	35275	NICHOLS ELEMENTARY SCHOOL	10665 KY 44 W	**	WEST POINT	KY	UST
40177	S107603173	43619	W 44 AUTO SALVAGE	12164 KY 44	**	WEST POINT	KY	SWF/LF
40177	U001183530	68609	ROBERT L SIMCOE SIMCOE FUEL SER	HWY 44	**	WEST POINT	KY	UST
40177	U003201423	8261	WEST POINT BP	204 S 4TH ST	**	WEST POINT	KY	UST
40177	1004504372	110011891159	WEST POINT CITY SCHOOL	PO BOX 367	**	WEST POINT	KY	FTTS, HIST FTTS, FINDS
40177	1001232297	110003253960	MCNUTT BODY SHOP	21201 DIXIE HWY	**	WEST POINT	KY	RCRA-NonGen, FINDS
40177	U000205305	5894047	MCNUTT BODY SHOP	21201 DIXIE HWY	**	WEST POINT	KY	UST
40177	U000807976	64158	AIKENS FOOD MART	4TH & DIXIE HWY	**	WEST POINT	KY	SHWS
40177	S106885482	52402	DISTLER FARM	DIXIE HWY	**	WEST POINT	KY	UST
40177	U000721192	68780	KATHLEEN ROBINSON ESTATE (FORMER	DIXIE HWY & MAIN ST	**	WEST POINT	KY	FINDS
40177	1004510612	110006752335	WEST POINT STP	1608 ELM ST	**	WEST POINT	KY	NPDES
40177	S107867682		WEST POINT STP	1608 ELM ST	**	WEST POINT	KY	NPDES
40177	S107867683		WEST POINT WTP	507 ELM ST	**	WEST POINT	KY	FINDS
40177	1004510613	110006759043	WEST POINT WTP	507 ELM ST	**	WEST POINT	KY	FINDS
40177	1007134169	110015819596	WEST POINT, CITY OF	509 ELM ST	**	WEST POINT	KY	NPDES
40177	S107867684		WEST POINT, CITY OF	509 ELM ST	**	WEST POINT	KY	FINDS
40177	1008226448	110020946789	WEST POINT FIRE DEPT	509 ELM STREET	**	WEST POINT	KY	UST
40177	U000202350	61331	WEST POINT FIRE DEPT	602 ELM ST	**	WEST POINT	KY	ICIS
40177	1010853831		DISTLER BRICKYARD	US HWYS 31 & 60	**	WEST POINT	KY	SHWS
40177	S106884303	53389	METCALF DUMP	680 KATHARYN STATION RD	**	VALLEY STATION	KY	CERCLIS-NFRAP
40177	1003869114	KYD985066091	VALLEY SANITATION/ T. E. HUFF LDFL	KATHARYN ROAD AND DIXIE HIGHWAY	**	WEST POINT	KY	UST
40177	U002177043	61383	OHIO VALLEY RACEWAY-TK IN JEFF CO	8900 KATHERINE STATION RD	**	WEST POINT	KY	UST
40177	U000805635	61353	SHORT STOP FOOD MART NO 25	101 MAIN ST	**	WEST POINT	KY	SWF/LF
40177	S107602309	43399	DUVALLS SOLID WASTE SITE	2080 MAIN ST	**	WEST POINT	KY	CERCLIS-NFRAP
40177	1003868100	KYD980843296	KNOB CREEK RIFLE RANGE	OFF KY HWY 44	**	WEST POINT	KY	SHWS
40177	S106884302	53388	KNOB CREEK RD - BULLITT CO	690 RITCHIE LN	**	WEST POINT	KY	SHWS
40177	S106885021	52053	DUKE PROPERTY	SOUTH ST	**	WEST POINT	KY	SHWS
40177	S106884300	53209	TUTS RD - BULLITT CO	TUTS RD	**	LOUISVILLE	KY	NPDES
40272	S108910075		SUPERAMERICA FAC #5655		**	LOUISVILLE	KY	NPDES
40272	S108909480		COUNTRY BREEZE MHP		**	LOUISVILLE	KY	FINDS
40272	1009734693	110026386015	WATSON LANE SCHOOL		**	LOUISVILLE	KY	FINDS
40272	1005557609	110011193528	SUTHERLAND SUBD		**	LOUISVILLE	KY	NPDES
40272	S108904153		JOHNSONTOWN ROAD ELEM SCHOOL		**	LOUISVILLE	KY	SWF/LF
40272	S107602547	40485	JEFFERSON CO LEAF GRINDING SITE	KY 44	**	KOSMOSDALE	KY	HIST LF
40272	S105055307	015-00029	JEFFERSON COUNTY LEAF GRINDING SI1	KY 44, 1/2 MILE WEST OF US 31	**	KOSMOSDALE	KY	LEAD
40272	S108540084	2159	4706 ANDALUSIA LANE		**	LOUISVILLE	KY	LEAD
40272	S107467290	140	9930 APOLLO COURT		**	LOUISVILLE	KY	UST
40272	U000721796	66973	SUN VALLEY MAINTENANCE BARN	6516 ASHBY LN	**	LOUISVILLE	KY	LEAD
40272	S108129223	2030		6626 ASHBY LANE	**	LOUISVILLE	KY	RCRA-NonGen, FINDS
40272	1000405198	110008361003	BELLSOUTH TELECOMMUNICATIONS, INC	ASHBY LN W DIXIE HWY	**	LOUISVILLE	KY	LEAD
40272	S107467579	642		13205 ASHLAWN DRIVE	**	LOUISVILLE	KY	LEAD
40272	S107468098	179		3050 AUTUMN DRIVE	**	LOUISVILLE	KY	FINDS
40272	1008264598	110021553380	LAYNE ELEMENTARY SCHOOL	9831 EAST AVENUE	**	LOUISVILLE	KY	LEAD
40272	S108129138	1989		9923 WEST AVENUE	**	LOUISVILLE	KY	NPDES
40272	S107867399		THOMPSON RESIDENCE	12900 BEARCAMP RD	**	LOUISVILLE	KY	FINDS
40272	1005559507	110009963566	THOMPSON RESIDENCE	12900 BEARCAMP RD	**	VALLEY STATION	KY	RCRA-NonGen, FINDS
40272	1000826705	110003242811	BEARCAMP ROAD (RESIDENTIAL PROPEF	14500 BEARCAMP ROAD	**	LOUISVILLE	KY	LEAD
40272	S107468877	1653		6310 BETHANY LANE	**	LOUISVILLE	KY	UST
40272	U003070922	66209	SOUTH DIXIE FIRE DISTRICT	6501 BETHANY LN	**	LOUISVILLE	KY	LEAD
40272	S107468084	163		7011 BETSY ROSS DRIVE	**	LOUISVILLE	KY	LEAD
40272	S108540155	2234		7102 BETSY ROSS DRIVE	**	LOUISVILLE	KY	NPDES
40272	S108079924		5307 BEVINS GAP ROAD	5307 BEVINS GAP ROAD	**	LOUISVILLE	KY	FINDS
40272	1008334618	110022288380	5307 BEVINS GAP ROAD	5307 BEVINS GAP ROAD	**	LOUISVILLE	KY	NPDES
40272	S107864992		GEARY RESIDENCE	2700 BLEVINS GAP RD	**	LOUISVILLE	KY	FINDS
40272	1004506748	110009963423	GEARY RESIDENCE	2700 BLEVINS GAP RD	**	LOUISVILLE	KY	FINDS
40272	1006673980	110007289380	J & J BODY SHOP	2719 BLEVINS GAP RD	**	LOUISVILLE	KY	FINDS
40272	1004506750	110006763092	WEBBER RESIDENCE	3113 BLEVINS GAP RD	**	LOUISVILLE	KY	NPDES
40272	S107867658		WEBBER RESIDENCE	3113 BLEVINS GAP RD	**	VALLEY STATION	KY	NPDES
40272	S107864435		COBB RESIDENCE	3501 BLEVINS GAP RD	**	LOUISVILLE	KY	FINDS
40272	1004506742	110009963799	GAGLE RESIDENCE	3721 BLEVINS GAP RD	**	LOUISVILLE	KY	NPDES
40272	S107864965		GAGLE RESIDENCE	3721 BLEVINS GAP RD	**	LOUISVILLE	KY	NPDES
40272	S107864720		DRAKE RESIDENCE	3809 BLEVINS GAP RD	**	LOUISVILLE	KY	FINDS
40272	1004506747	110006681233	DRAKE RESIDENCE	3809 BLEVINS GAP RD	**	LOUISVILLE	KY	FINDS
40272	1004506753	110006681411	KIRKHAM RESIDENCE	3907 BLEVINS GAP RD	**	LOUISVILLE	KY	NPDES
40272	S107865649		KIRKHAM RESIDENCE	3907 BLEVINS GAP RD	**	LOUISVILLE	KY	NPDES
40272	S107866623		PARKS RESIDENCE	3915 BLEVINS GAP RD	**	LOUISVILLE	KY	FINDS
40272	1005559468	110009963343	PARKS RESIDENCE	3915 BLEVINS GAP RD	**	LOUISVILLE	KY	NPDES
40272	S108898446		SUTPHIN RESIDENCE	3919 BLEVINS GAP RD	**	LOUISVILLE	KY	FINDS
40272	1004506743	110006681064	SUTPHIN RESIDENCE	3921 BLEVINS GAP RD	**	LOUISVILLE	KY	NPDES
40272	S107867304		SUTPHIN RESIDENCE	3921 BLEVINS GAP RD	**	LOUISVILLE	KY	FINDS
40272	1004506749	110006681171	PEACE RESIDENCE	4412 BLEVINS GAP RD	**	LOUISVILLE	KY	FINDS

### EDR ZIP Code Scan Report

ZIP	EDR-ID	Facility ID	Name	Address	Map/Dir/Dist	City	State	Databases
40272	S107866642		PEACE RESIDENCE	4412 BLEVINS GAP RD		LOUISVILLE	KY	NPDES
40272	S107867582		VINCENT RESIDENCE	5198 BLEVINS GAP RD		LOUISVILLE	KY	NPDES
40272	1004506752	110006762761	VINCENT RESIDENCE	5198 BLEVINS GAP RD		LOUISVILLE	KY	FINDS
40272	S107867641		WATERS RESIDENCE	5200 BLEVINS GAP RD		VALLEY STATION	KY	NPDES
40272	1004510586	110006763056	WATERS RESIDENCE	5200 BLEVINS GAP RD		VALLEY STATION	KY	FINDS
40272	1003868080	KYD980728679	DISTLER HOUSE	5207 BLEVINS GAP RD		VALLEY STATION	KY	CERCLIS-NFRAP
40272	1000414555	110009287627	DISTLER FARM	BLEVINS GAP RD		JEFFERSON COUNTY	KY	CERCLIS, US ENG CONTROLS, FINDS, NPL, ROD
40272	1010839658		DISTLER FARM	BLEVINS GAP RD	**	JEFFERSON COUNTY	KY	ICIS
40272	1010862885		DISTLER FARM 13.68 ACRE FARM	BLEVINS GAP RD	**	JEFFERSON COUNTY	KY	ICIS
40272	S108539823	2455		11304 BOLD FORBES BOULEVARD #100	**	LOUISVILLE	KY	LEAD
40272	S107713013	1654		5414 BOLD VENTURE	**	LOUISVILLE	KY	LEAD
40272	1005557672	110009949921	PINE TRACE SUBD SECTION 3	BRAVES LN	**	LOUISVILLE	KY	FINDS
40272	S108083853		VALLEY SANITATION LANDFILL	9500 CANE RUN RD		LOUISVILLE	KY	NPDES
40272	1000282796	110003222021	VALLEY SANITATION INC	9500 CANE RUN RD		LOUISVILLE	KY	HIST LF, RCRA-NonGen, SHWS, FINDS, SWF/LF, UST
40272	S101409683	056-00181	VALLEY SANITATION III LTD	9500 CANE RUN ROAD		LOUISVILLE	KY	HIST LF
40272	1008264301	110021552336	DIXIE ELEMENTARY SCHOOL	10201 CASALANDA DRIVE		LOUISVILLE	KY	FINDS
40272	U001180191	65371	JEFFERSON COMMUNITY COLLEGE SW	100 COMMUNITY COLLEGE DR		LOUISVILLE	KY	UST
40272	S107468083	162		5013 CONSTANCE	**	LOUISVILLE	KY	LEAD
40272	S108900344		WINDSOR TRACE SUBD	CORNER OF ARNOLDTOWN RD AT	**	LOUISVILLE	KY	NPDES
40272	S108082540		MONTERAY PLACE	SW CORNER OF INTERS OF PADUCAH	**	LOUISVILLE	KY	NPDES
40272	1005604833	110009051113	MONTERAY PLACE	SW CORNER OF INTERS OF PADUCAH	**	LOUISVILLE	KY	FINDS
40272	S109093285		CHARIOT RUN LLC	10308 DEERING RD		LOUISVILLE	KY	NPDES
40272	S106885562	52775	SOUTHSIDE CHRISTIAN CHILD CARE LLC	10315 DEERING RD		LOUISVILLE	KY	SHWS
40272	S107468731	940		10315 DEERING ROAD	**	LOUISVILLE	KY	LEAD
40272	S108901233		WOODRIDGE LAKE SECTION 2	1101 DEERING RD	**	LOUISVILLE	KY	NPDES
40272	U001181645	67841	HOUCHINS BROTHERS	11011 DEERING RD	**	LOUISVILLE	KY	UST
40272	1008264317	110021552906	MEDORA ELEMENTARY SCHOOL	11801 DEERING ROAD	**	LOUISVILLE	KY	FINDS
40272	S107864680		DERRING ROAD LLC	DEERING RD	**	VALLEY STATION	KY	NPDES
40272	1005558925	110009958251	DEERING ROAD LLC	DEERING RD	**	VALLEY STATION	KY	FINDS
40272	1008263234	110021574688	VALLEY TRADITIONAL HIGH SCHOOL	10200 DIXIE HIGHWAY		LOUISVILLE	KY	FINDS
40272	1008262132	110021541875	VALLEY MODEL PROGRAM ALTERNATIVE	10200 DIXIE HWY		LOUISVILLE	KY	FINDS
40272	S106885331	44850	VALLEY TRADITIONAL HIGH SCHOOL	10200 DIXIE HWY		LOUISVILLE	KY	SHWS
40272	1008262135	110021541946	VALLEY TRANSITIONAL MIDDLE SCHOOL	10200 DIXIE HWY		LOUISVILLE	KY	FINDS
40272	1001214122	110003250712	WALGREENS #1915	10201 DIXIE HWY		LOUISVILLE	KY	RCRA-NonGen, FINDS
40272	S107467263	48235	WALGREENS 9524	10201 DIXIE HWY		LOUISVILLE	KY	SHWS
40272	U001180616	60760	H & S HARDWARE	10211 DIXIE HWY		LOUISVILLE	KY	UST
40272	1008002805	110020747469	WAL-MART STORE #1170	10445 DIXIE HIGHWAY		LOUISVILLE	KY	FINDS
40272	1007989745	KYR000041608	WAL-MART STORE #1170	10445 DIXIE HIGHWAY		LOUISVILLE	KY	RCRA-CESQG
40272	U000811954	60877	DIXIE GAS & FOOD MART	10500 DIXIE HWY		LOUISVILLE	KY	UST
40272	U003653901	60475	THORNTON OIL NO 152	10501 DIXIE HWY		LOUISVILLE	KY	UST
40272	U001183317	68779	JONES & MCGUIRE	1051 DIXIE HWY	**	VALLEY STATION	KY	UST
40272	1000688921	110003239941	ROPPEL INDUSTRIES INC.	10519 DIXIE HIGHWAY		LOUISVILLE	KY	RCRA-NonGen, FINDS
40272	U001181997	64026	ROPPELS AUTO RADIATOR INC-PIPAS	10519 DIXIE HWY		LOUISVILLE	KY	UST
40272	U003071210	60836	DAVIS MARATHON	10563 DIXIE HWY		LOUISVILLE	KY	UST
40272	1001232315	110003254111	DAVIS MARATHON	10563 DIXIE HWY		LOUISVILLE	KY	RCRA-NonGen, FINDS
40272	U001185598	68593	GOODYEAR ASC	10610 S DIXIE HWY		LOUISVILLE	KY	UST
40272	S109012592		KIM'S VALLEY STATION LAUNDRY & DRY	10623 DIXIE HWY		LOUISVILLE	KY	INST CONTROL
40272	1004706182	110003230076	KIM'S CLEANERS	10631 DIXIE HIGHWAY		LOUISVILLE	KY	RCRA-CESQG, FINDS
40272	S106885490	52497	KIM'S VALLEY STATION LAUNDRY & DRY	10631 DIXIE HWY		LOUISVILLE	KY	SHWS
40272	S109012590		KIM'S VALLEY STATION LAUNDRY & DRY	10631/10701 DIXIE HIGHWAY		LOUISVILLE	KY	INST CONTROL
40272	U000205656	60925	BIGFOOT NO 43	10640 DIXIE HWY		VALLEY STATION	KY	UST
40272	U001183314	68775	HIGHWAY MUFFLER & EXHAUST	10700 DIXIE HWY		VALLEY STATION	KY	UST
40272	S109012591		KIM'S VALLEY STATION LAUNDRY & DRY	10711 DIXIE HWY		LOUISVILLE	KY	INST CONTROL
40272	U001182178	64103	K MART 6007	10713 DIXIE HWY		LOUISVILLE	KY	UST
40272	1010442484	110031424572	THORNTON OIL NO. 49	11700 DIXIE HWY		LOUISVILLE	KY	FINDS
40272	1010318273	KYR000044800	THORNTON OIL NO. 49	11700 DIXIE HWY		LOUISVILLE	KY	RCRA-NonGen
40272	U003180136	60487	THORNTON OIL NO 49	11700 S-DIXIE HWY		LOUISVILLE	KY	UST
40272	S108902464		THORNTON'S GAS	11710 S DIXIE HWY		LOUISVILLE	KY	NPDES
40272	U000807640	60534	SWIFTY STATION NO 254	12000 DIXIE HWY		LOUISVILLE	KY	UST
40272	1001228278	110003252961	SOUTHLAND HOME CENTER	12200 DIXIE HWY		LOUISVILLE	KY	RCRA-NonGen, FINDS
40272	U003415712	60585	SOUTHLAND HOME CENTER	12200 DIXIE HWY		LOUISVILLE	KY	UST
40272	U000810793	60517	SPEEDWAY SUPERAMERICA LLC 9636	12201 DIXIE HWY		VALLEY STATION	KY	UST
40272	U001183599	68220	VALLEY OIL & AUTO PARTS CO	12501 DIXIE HWY		LOUISVILLE	KY	UST
40272	1001219628	110003252364	VALLEY OIL & AUTO PARTS CO	12501 DIXIE HWY		LOUISVILLE	KY	RCRA-NonGen, FINDS
40272	U003180563	2007056	DIXIE LOCATION	12505 DIXIE HWY		LOUISVILLE	KY	SB193, PSTEAF, UST
40272	U003071198	68060	ROBERT A MONTGOMERY	12508 DIXIE HWY		LOUISVILLE	KY	UST
40272	S106885494	52510	ROLLING THUNDER CYCLES INC	12608 DIXIE HWY	39, NE, 1 - 2	LOUISVILLE	KY	SHWS
40272	U001184939	66102	FORMER ASHLAND	12625 DIXIE HWY		LOUISVILLE	KY	UST

EDR ZIP Code Scan Report

ZIP	EDR-ID	Facility ID	Name	Address	Map/Dir/Dist	City	State	Databases
40272	U000805772	60671	PACE SERVICE STATION	12704 DIXIE HWY		VALLEY STATION	KY	UST
40272	1001960682	110003255806	PACE SERVICE STATION	12704 DIXIE HWY		LOUISVILLE	KY	RCRA-NonGen, FINDS
40272	1001228323	110003253210	OLD SPUR GAS STATION	12804 DIXIE HWY		LOUISVILLE	KY	RCRA-NonGen, FINDS
40272	U000207412	60666	OLD SPUR GAS STA	12804 DIXIE HWY		LOUISVILLE	KY	UST
40272	1000518792	110003238425	ELMORE S GARAGE, INC.	12901 DIXIE HIGHWAY		VALLEY STATION	KY	RCRA-NonGen, FINDS
40272	U000806231	60778	GLEN ELMORE	12901 DIXIE HWY		LOUISVILLE	KY	UST
40272	U001185839	68372	THONI OIL MAGIC BENZOL GAS STATION	12904 DIXIE HWY		LOUISVILLE	KY	UST
40272	U001183319	68783	ROBINSON BROTHERS	13003 DIXIE HWY		VALLEY STATION	KY	UST
40272	1005556703	110006753511	AUTUMN LAKE SOUTH LLC	13004 DIXIE HWY		LOUISVILLE	KY	FINDS
40272	S108080144		AUTUMN LAKE SOUTH LLC	13004 DIXIE HWY		LOUISVILLE	KY	NPDES
40272	U000809075	68708	DAIRY MART 361	13018 DIXIE HWY		LOUISVILLE	KY	UST
40272	1007370657	KYR000036624	KY PUMP & TANK CO	13101 DIXIE HWY		LOUISVILLE	KY	RCRA-NonGen
40272	1007451033	110017872186	KY PUMP & TANK CO	13101 DIXIE HWY		LOUISVILLE	KY	FINDS
40272	U001892623	50169	KY DUMP & TANK CO	13101 DIXIE HWY		LOUISVILLE	KY	UST
40272	S108129192	1969		13203 DIXIE HIGHWAY		LOUISVILLE	KY	LEAD
40272	S105466335	056-00232	KENS TIRE SHOP	13206 DIXIE HWY		LOUISVILLE	KY	HIST LF, SWF/LF
40272	U003132201	60827	DAIRY MART NO 749	13401 DIXIE HWY		LOUISVILLE	KY	UST
40272	S106059510	8613056	WOLFE PROPERTY	13501 DIXIE HWY	C, ENE, 1-2	LOUISVILLE	KY	SB193
40272	U001185298	60813	WALDO W WOLFE ESTATE OF	13501 DIXIE HWY	C, ENE, 1-2	LOUISVILLE	KY	PSTEAF, UST
40272	U001228299	110003253103	WOLFE PROPERTY	13503 DIXIE HWY		LOUISVILLE	KY	RCRA-NonGen, FINDS
40272	U000719712	63543	JONES WHITE LIGHTING FOOD STORE	13730 DIXIE HWY	30, ENE, 1-2	LOUISVILLE	KY	UST
40272	U004107700	96612	FORMER TEXACO SERVICE STATION	13807 S DIXIE HWY	B, East, 1-2	LOUISVILLE	KY	UST
40272	U001183096	60554	SIDNAY INC	13815 S DIXIE HWY	B, East, 1-2	VALLEY STATION	KY	UST
40272	97405901		14000 660 DIXIE HWY	14000 660 DIXIE HWY	**	LOUISVILLE	KY	ERNS
40272	984383860		14000 660 DIXIE HWY	14000 660 DIXIE HWY	**	LOUISVILLE	KY	ERNS
40272	984383861		14000 660 DIXIE HWY	14000 660 DIXIE HWY	**	LOUISVILLE	KY	ERNS
40272	1000422262	110003227348	KENTUCKIANA SEPTIC TANK SERVICE	14509 DIXIE HIGHWAY	26, SE, 1/2-1	VALLEY STATION	KY	RCRA-NonGen, FINDS
40272	U003883154	056-00029	LOUISVILLE GAS & ELECTRIC MILL CREEK	14660 DIXIE HIGHWAY	A, North, 0-1/8	LOUISVILLE	KY	HIST LF
40272	1010883534		MILL CREEK	14660 DIXIE HIGHWAY	A, North, 0-1/8	LOUISVILLE	KY	ICIS
40272	1010846680		LOUISVILLE GAS & ELECTRIC CO. - MILL C	14660 DIXIE HIGHWAY	A, North, 0-1/8	LOUISVILLE	KY	ICIS
40272	1010909431		LOUISVILLE GAS & ELECTRIC	14660 DIXIE HIGHWAY	A, North, 0-1/8	LOUISVILLE	KY	ICIS
40272	1010881974		LOUISVILLE GAS & ELECTRIC, MILL CREE	14660 DIXIE HIGHWAY	A, North, 0-1/8	LOUISVILLE	KY	ICIS
40272	1010805684		LOUISVILLE G & E MILL CRK STA	14660 DIXIE HIGHWAY	A, North, 0-1/8	LOUISVILLE	KY	ICIS
40272	1010831674		LOU GAS & ELEC, MILL CREEK	14660 DIXIE HIGHWAY	A, North, 0-1/8	LOUISVILLE	KY	ICIS
40272	1010826411		LOUISVILLE GAS & ELECTRIC MILL CREEK	14660 DIXIE HIGHWAY	A, North, 0-1/8	LOUISVILLE	KY	ICIS
40272	1010893613		LOUISVILLE GAS & ELECTRIC CO	14660 DIXIE HIGHWAY	A, North, 0-1/8	LOUISVILLE	KY	ICIS
40272	1010797409		MILL CREEK GENERATING STATION	14660 DIXIE HIGHWAY	A, North, 0-1/8	LOUISVILLE	KY	ICIS
40272	1010849667		MILL CREEK STATION	14660 DIXIE HIGHWAY	A, North, 0-1/8	LOUISVILLE	KY	ICIS
40272	1010855613		14660 DIXIE HIGHWAY	14660 DIXIE HIGHWAY	A, North, 0-1/8	LOUISVILLE	KY	ERNS
40272	92266267		LOUISVILLE GAS & ELECTRIC CO. - MILL C	14660 DIXIE HWY	A, North, 0-1/8	LOUISVILLE	KY	TRIS
40272	1005453549	40272LSVLL14	LOUISVILLE G&E MILL CREEK STA	14660 DIXIE HWY	A, North, 0-1/8	LOUISVILLE	KY	NPDES
40272	S107866046		14660 DIXIE HWY	14660 DIXIE HWY	A, North, 0-1/8	LOUISVILLE	KY	ERNS
40272	92295237		MILL CREEK GENERATING STATION	14660 DIXIE HWY	A, North, 0-1/8	LOUISVILLE	KY	NPDES
40272	S108082513		LOUISVILLE GAS & ELECTRIC MILL CREEK	14660 DIXIE HWY	A, North, 0-1/8	LOUISVILLE	KY	RCRAInfo-SQG, FINDS
40272	1000881414	110000378733	LOUISVILLE GAS & ELECTRIC - MILL CREE	14660 DIXIE HWY	A, North, 0-1/8	LOUISVILLE	KY	SHWS, SWF/LF, UST
40272	U000206699	2122	14660 DIXIE HWY NO.3 SDRS UNIT	14660 DIXIE HWY NO.3 SDRS UNIT	A, North, 0-1/8	LOUISVILLE	KY	ERNS
40272	93341845		15105 DIXIE HWY	15105 DIXIE HWY		VALLEY STATION	KY	ERNS
40272	93315640		SCHWERMAN TRUCKING CO	15105 DIXIE HWY	31, SSW, 1-2	VALLEY STATION	KY	RCRA-CESQG, FINDS
40272	1004706556	110003250393	15301 DIXIE	15301 DIXIE		LOUISVILLE	KY	ERNS
40272	93344565		15301 DIXIE HIGHWAY	15301 DIXIE HIGHWAY		LOUISVILLE	KY	ERNS
40272	92263563		15301 DIXIE HIGHWAY	15301 DIXIE HIGHWAY		LOUISVILLE	KY	ICIS
40272	1010805946		MOORE MCCORMACK RES. INC/DBA KOS	15301 DIXIE HIGHWAY		LOUISVILLE	KY	ERNS
40272	92277055		15301 DIXIE HIGHWAY	15301 DIXIE HIGHWAY		LOUISVILLE	KY	ICIS
40272	1010864653		PF ENVIRONMENTAL TECHNOLOGIES, IN	15301 DIXIE HIGHWAY		LOUISVILLE	KY	FINDS
40272	1006666722	110007035083	KOSMOS CEMENT COMPANY	15301 DIXIE HIGHWAY	D, SSW, 1-2	LOUISVILLE	KY	CORRACTS, RCRA-CESQG, FINDS, TRIS, RCRAInfo-TSDF
40272	1000302015	110000378724				LOUISVILLE	KY	ICIS
40272	1010856719		KOMOS CEMENT CO	15301 DIXIE HIGHWAY		LOUISVILLE	KY	ICIS
40272	1010865113		KOSMOS CEMENT CO.	15301 DIXIE HIGHWAY		LOUISVILLE	KY	ICIS
40272	1010900398		KOSMOS CEMENT CO	15301 DIXIE HIGHWAY		LOUISVILLE	KY	ICIS
40272	1010811049		KOSMOS CEMENT COMPANY	15301 DIXIE HIGHWAY		LOUISVILLE	KY	ICIS
40272	97409001		15301 DIXIE HIGHWAY AT THE STONE OF	15301 DIXIE HIGHWAY AT THE STONE OF		LOUISVILLE	KY	ERNS
40272	1007563200		KOSMOS CEMENT COMPANY	15301 DIXIE HIGHWAY, PO BOX 72319		KOSMOSDALE	KY	FTTS, HIST FTTS
40272	U003181419	2101	KOSMOS CEMENT CO	15301 DIXIE HWY	D, SSW, 1-2	LOUISVILLE	KY	SHWS, UST
40272	94382391		15301 DIXIE HWY	15301 DIXIE HWY		LOUISVILLE	KY	ERNS
40272	94403059		15301 DIXIE HWY	15301 DIXIE HWY		LOUISVILLE	KY	ERNS
40272	S107865668		KOSMOS CEMENT CO	15301 DIXIE HWY		LOUISVILLE	KY	NPDES
40272	94389056		15301 DIXIE HWY	15301 DIXIE HWY		LOUISVILLE	KY	ERNS
40272	1007283647		KOSMOS CEMENT COMPANY	15301 DIXIE HWY P O BOX 72319		KOSMOSDALE	KY	FTTS, HIST FTTS
40272	1007283648		KOSMOS CEMENT COMPANY	15301 DIXIE HWY, P.O. BOX 72309		LOUISVILLE	KY	FTTS, HIST FTTS
40272	1009518530		MOORE MCCORMACK RES. INC/DBA KOS	15301 DIXIE HWY/PO BOX 72309	**	KOSMOSDALE	KY	FTTS, HIST FTTS

EDR ZIP Code Scan Report

ZIP	EDR-ID	Facility ID	Name	Address	Map/Dir/Dist	City	State	Databases
40272	U001183316	68777	VALLEY RADIATOR SERVICE	15315 DIXIE HWY		VALLEY STATION	KY	UST
40272	1000207726	110000613505	LOUISVILLE ENVIRONMENTAL SERVICES	15700 DIXIE HIGHWAY	E, SSW, 1 - 2	LOUISVILLE	KY	CORRACTS, CERCLIS, RCRA-NonGen, FINDS, RCRAInfo-TSDF
40272	S107866043		LOUISVILLE ENVIRONMENTAL SERV	15700 DIXIE HWY		LOUISVILLE	KY	NPDES
40272	2000543234		15700 DIXIE HWY	15700 DIXIE HWY		LOUISVILLE	KY	ERNS
40272	1005480921	KYD000000000	B-T ENERGY CORP	15700 DIXIE HWY		LOUISVILLE	KY	PADS
40272	S106885274	2117	LOUISVILLE ENVIRONMENTAL SERVICE	15700 DIXIE HWY	E, SSW, 1 - 2	LOUISVILLE	KY	SHWS
40272	U003555306	64297	SOUTHWEST GOV CENTER HELIPORT	7219 DIXIE HWY		LOUISVILLE	KY	UST
40272	U001181809	60918	MACS 111	9200 DIXIE HWY		LOUISVILLE	KY	UST
40272	1000908128	110003218438	COMMONWEALTH COLLISION CENTER IN	9407 DIXIE HIGHWAY		LOUISVILLE	KY	RCRA-NonGen, FINDS
40272	U000806329	64970	EARL SCHEIB	9409 DIXIE HWY		LOUISVILLE	KY	UST
40272	U001442230	66513	SOUTH CENTRAL LSVLKYVS REL ES	9501 DIXIE HWY		LOUISVILLE	KY	UST
40272	S108234684	82834	BUMPER TO BUMPER AUTO PARTS	9600 DIXIE HWY		LOUISVILLE	KY	SHWS
40272	U003415705	2143	MEIJER STORE 162	9901 DIXIE HWY	**	LOUISVILLE	KY	UST
40272	1005557164	110009054487	MEIJER STORE #162	9901 DIXIE HWY US 31 W	**	LOUISVILLE	KY	FINDS
40272	1000826461	110003241386	BELLSOUTH TELECOMMUNICATIONS	DIXIE HWY	**	LOUISVILLE	KY	RCRA-NonGen, FINDS
40272	1001219559	KYR000014589	BELLSOUTH TELECOMMUNICATIONS	DIXIE HWY	**	LOUISVILLE	KY	RCRA-NonGen
40272	1005557169	110009947371	HOLIDAY STATION	DIXIE HWY & KENDALL RD		LOUISVILLE	KY	FINDS
40272	1004506744	110006763573	MITCHELL RESIDENCE	8913 DOCKS LN		LOUISVILLE	KY	NPDES
40272	S107866299		MITCHELL RESIDENCE	8913 DOCKS LN		VALLEY STATION	KY	NPDES
40272	S107867408		THOMPSON RESIDENCE	9014 DOCKS LN		VALLEY STATION	KY	FINDS
40272	1004506745	110006763234	THOMPSON RESIDENCE	9014 DOCKS LN		VALLEY STATION	KY	NPDES
40272	S108909841		MERRITT RESIDENCES	9106 DOCKS LN		LOUISVILLE	KY	LEAD
40272	S107468273	1389		6607 NORTH DRIVE		LOUISVILLE	KY	LEAD
40272	S107713055	1892		7316 DUNKIRK LANE	**	LOUISVILLE	KY	LEAD
40272	S107468747	1011		7209 ELTHAN ALLEN WAY	**	LOUISVILLE	KY	LEAD
40272	S108539814	2238		10802 EMMA JEAN WAY	**	LOUISVILLE	KY	LEAD
40272	1003869569	KYD985098342	CLARK'S LANDFILL	SOUTH END OF BOHANNON	**	LOUISVILLE	KY	CERCLIS-NFRAP
40272	S107468875	1651		7311 ETHAN ALLEN WAY		LOUISVILLE	KY	LEAD
40272	S107713002	1912		5209 EUCLID AVENUE		LOUISVILLE	KY	LEAD
40272	S107467773	1559		5503 EUCLID AVENUE		LOUISVILLE	KY	LEAD
40272	S108539853	2136		13304 FORGE CIRCLE		LOUISVILLE	KY	LEAD
40272	S107468115	196		4701 FREL ROAD		LOUISVILLE	KY	LEAD
40272	S107468767	1143		5417 FRUITWOOD DRIVE		LOUISVILLE	KY	NPDES
40272	S108082922		PLEASANT VIEW SUBD	FRUITWOOD DR / LEEMONT DR		LOUISVILLE	KY	FINDS
40272	1005557938	110009952701	PLEASANT VIEW SUBD	FRUITWOOD DR & LEEMONT DR	**	LOUISVILLE	KY	LEAD
40272	S108910525	2653		108010 GRAFTON HALL ROAD		LOUISVILLE	KY	LEAD
40272	S107467301	53		10916 GRAFTON HALL ROAD		LOUISVILLE	KY	LEAD
40272	S107467548	611		4816 GRANDA DRIVE		LOUISVILLE	KY	UST
40272	U003180073	60663	POND CREEK GENERAL STORE	1601 GREYLING DR		LOUISVILLE	KY	LEAD
40272	S107468564	110		6211 HELENJEAN WAY		LOUISVILLE	KY	NPDES
40272	S108080406		BRIDGEGATE SUBD SECTION 5	HOLIDAY DR / BRIDGEGATE RD		LOUISVILLE	KY	FINDS
40272	1005556996	110009945961	BRIDGEGATE SUBD SECTION 5	HOLIDAY DR & BRIDGEGATE RD	**	LOUISVILLE	KY	NPDES
40272	S107865670		KOSMOS CEMENT CO	US HWY 31 W / KY HWY 44		LOUISVILLE	KY	LEAD
40272	S108910683	2727		6810 JOHN ADAMS WAY		LOUISVILLE	KY	FINDS
40272	1010501884	110032805105	FAWN LAKES SECTION 2	7203 JOHN ADAMS WAY		LOUISVILLE	KY	NPDES
40272	S108081109		FAWN LAKES SECTION 1	7203 JOHN ADAMS WAY		LOUISVILLE	KY	NPDES
40272	S108902550		FAWN LAKES SECTION 2	7203 JOHN ADAMS WAY		LOUISVILLE	KY	FINDS
40272	1008173059	110020738237	FAWN LAKES SECTION 1	7203 JOHN ADAMS WAY		LOUISVILLE	KY	UST
40272	U000808453	60910	BETH HAVEN BAPTIST CHURCH	5515 JOHNSONTOWN RD		VALLEY STATION	KY	FINDS
40272	1008266856	110021560808	WILKERSON ELEMENTARY SCHOOL	5601 JOHNSONTOWN ROAD		LOUISVILLE	KY	PSTEAF, UST
40272	U003989917	60870	DAIRY MART NO 41	6726 JOHNSONTOWN RD		VALLEY STATION	KY	SB193
40272	S106987258	5324056	JOHNSONTOWN FOOD MART	6726 JOHNSONTOWN RD		VALLEY STATION	KY	FINDS
40272	1008268680	110021565983	JOHNSONTOWN ROAD ELEMENTARY SCI	7201 JOHNSONTOWN ROAD		LOUISVILLE	KY	LEAD
40272	S108539960	2576		2507 LAMBORNE BOULEVARD	**	LOUISVILLE	KY	LEAD
40272	S107467294	144		5303 LAWIN ROAD	**	LOUISVILLE	KY	NPDES, FINDS
40272	1004506751	110006763118	MOORE RESIDENCE	2317 LONESOME HOLLOW RD		LOUISVILLE	KY	UST
40272	U000808337	64298	DRAINAGE	10500 LOWER RIVER RD		LOUISVILLE	KY	RCRA-NonGen, FINDS
40272	1000689915	110003239889	JEFFERSON CO. DEPT. OF ENVIRONMEN	10500 LOWER RIVER ROAD		LOUISVILLE	KY	SHWS
40272	S106885674	53415	LOUISVILLE MSD WWTP - HEATING OIL	11601 LOWER RIVER RD		LOUISVILLE	KY	NPDES
40272	S108898764		WEST COUNTY STP MSD	11601 LOWER RIVER RD		LOUISVILLE	KY	RCRA-NonGen, FINDS
40272	1000704042	110003234358	LOUISVILLE JEFFERSON CO METRO SEW	11601 LOWER RIVER ROAD		LOUISVILLE	KY	HIST LF
40272	S103593700	056-00201	WEST COUNTY WASTEWATER TREATMEI	11601 LOWER RIVER ROAD		LOUISVILLE	KY	FINDS
40272	1005985984	110000732379	MSD WEST COUNTY STP	11621 LOWER RIVER RD		LOUISVILLE	KY	NPDES
40272	S107866367		MSD WEST COUNTY STP	11621 LOWER RIVER RD		LOUISVILLE	KY	ICIS
40272	1010821391		MSD WEST COUNTY STP	11621 LOWER RIVER RD		LOUISVILLE	KY	SWF/LF, UST
40272	U003415870	2163	WEST CO WWTP	11621 LOWER RIVER RD	**	LOUISVILLE	KY	NPDES
40272	S108902847		WAL-MART NEIGHBORHOOD MARKET #	LOWER HUNTERS TRACE	**	LOUISVILLE	KY	FINDS
40272	1010508930	110032828732	WAL-MART NEIGHBORHOOD MARKET #	LOWER HUNTERS TRACE	**	LOUISVILLE	KY	UST
40272	U003415709	69679	LYNDON LANE NURSING HOME	1101 LYNDON LN		LOUISVILLE	KY	UST
40272	U003201304	69784	CONVENIENT FOOD MART 82	8601 W MANSLICK RD		LOUISVILLE	KY	UST

EDR ZIP Code Scan Report

ZIP	EDR-ID	Facility ID	Name	Address	Map/Dir/Dist	City	State	Databases
40272	1000342920	110003234045	REMOTE SERVICES #82	8601 W. MANSLICK ROAD		LOUISVILLE	KY	RCRA-NonGen, FINDS
40272	S108904883		LOUISVILLE REGENCY MHP	8818 W MANSLICK ROAD	**	LOUISVILLE	KY	NPDES
40272	S107467563	626		7709 MARIE ANN DRIVE		LOUISVILLE	KY	LEAD
40272	S108129083	160		13104 MEADOWLAWN DRIVE		LOUISVILLE	KY	LEAD
40272	1003869568	KYD985098334	COUCH STORAGE YARD	13111 MEADOWLAWN		LOUISVILLE	KY	CERCLIS-NFRAP
40272	S108129158	2066		6006 MIDDLEGROUND DRIVE		LOUISVILLE	KY	LEAD
40272	S108910678	2659		6207 MIDDLEROSE DRIVE		LOUISVILLE	KY	LEAD
40272	98456853		MILL CREEK STATION 14660 DIXIE HIGHW	MILL CREEK STATION 14660 DIXIE HIGHW	A, North, 0 - 1/8	LOUISVILLE	KY	ERNS
40272	1005680777	110006654851	PRAIRIE VIEW TOWN HOMES	9000 MITCHELL LN		LOUISVILLE	KY	FINDS
40272	S108082952		PRAIRIE VIEW TOWN HOMES	9000 MITCHELL LN	**	LOUISVILLE	KY	NPDES
40272	S108081484		HAUSAM DRIVE EXTENSION	6100 MOORMAN RD	**	LOUISVILLE	KY	NPDES
40272	1007489739	110017700451	HAUSAM DRIVE EXTENSION	6100 MOORMAN RD	**	LOUISVILLE	KY	FINDS
40272	U003415708	60831	DAIRY MART NO 101	5035 MUD LN	**	LOUISVILLE	KY	UST
40272	S106885685	53454	TODD LEE RESIDENCE	NONE	**	VALLEY STATION	KY	SHWS
40272	S108082924		PLEASURE RIDGE POINTE SUBD #3	E OF TERMINUS OF EXISTING	**	LOUISVILLE	KY	NPDES
40272	1006326634	110012674249	PLEASURE RIDGE POINTE SUBD #3	E OF TERMINUS OF EXISTING	**	LOUISVILLE	KY	FINDS
40272	S107602831	43735	OLD DIXIE LANDFILL	12495 OLD DIXIE HWY		LOUISVILLE	KY	SWF/LF
40272	S108904990		COLONIAL ESTATES MHP	12511-17 OLD DIXIE HWY		LOUISVILLE	KY	NPDES
40272	U000809644	54742	BIGFOOT #119	8801 OLD 3RD ST	**	LOUISVILLE	KY	SB193, PSTEAF, UST
40272	1005834736	110010684474	BIG FOOT #19	8801 OLD THIRD ST RD	**	LOUISVILLE	KY	FINDS
40272	1010034143	110028062129	AMOCO BIGFOOT #119	8801 OLD THIRD STREET ROAD	**	LOUISVILLE	KY	UST
40272	U000809166	68684	CONVENIENT FOOD MART 115	9735 OLD 3RD ST RD	**	LOUISVILLE	KY	FINDS
40272	U003989915	60864	DAIRY MART NO 356	9737 OLD THIRD STREET RD	**	LOUISVILLE	KY	UST
40272	U001185532	60631	BULK FACILITY #7876	9801 OLD 3RD ST RD	**	VALLEY STATION	KY	UST
40272	U000806343	64961	GULF SERVICE STATION	9801 OLD 3RD ST RD	**	LOUISVILLE	KY	UST
40272	1000140604	110003231903	BP OIL CO. GULF PRODUCTS	9801 OLD THIRD STREET	**	LOUISVILLE	KY	RCRA-NonGen, FINDS
40272	S106987260	6190056	BIGFOOT #77	9807 OLD THIRD ST RD	**	VALLEY STATION	KY	SB193
40272	U003989511	60976	77 THIRD STREET BIGFOOT	9807 OLD THIRD ST RD	**	VALLEY STATION	KY	PSTEAF, UST
40272	1009398820	KYR000043927	NORTON SOUTHWEST HOSPITAL	9820 OLD THIRD STREET ROAD	**	LOUISVILLE	KY	RCRA-CESQG
40272	1009457150	110024829872	NORTON SOUTHWEST HOSPITAL	9820 OLD THIRD STREET ROAD	**	LOUISVILLE	KY	FINDS
40272	S107602565	43767	JOHNNY BURKS COMPOSTING FACILITY	12602 E ONELL RD		VALLEY STATION	KY	SWF/LF
40272	U000808038	65862	PAGES LANE SOC GLC 51345	3910 E PAGES LN		LOUISVILLE	KY	UST
40272	U000810150	66951	BOBBY NICHOLS GOLF	4301 E PAGES LN		LOUISVILLE	KY	UST
40272	S108082896		PINNACLE PLACE SECTION 1	4501 E PAGES LN		LOUISVILLE	KY	NPDES
40272	S108082903		PINNACLE VIEW SECTION 1	4501 E PAGES LN		LOUISVILLE	KY	NPDES
40272	1006299090	110012316136	PINNACLE VIEW SECTION 1	4501 E PAGES LN		LOUISVILLE	KY	FINDS
40272	1007489814	110017701218	PINNACLE PLACE SECTION 1B	4501 E PAGES LN		LOUISVILLE	KY	FINDS
40272	S108900698		STONERIDGE LANDING SECTION 5B	4501 EAST PAGES LANE		LOUISVILLE	KY	NPDES
40272	S107712981	1803		EAST PAGES LN / VALLEY COLLEGE		LOUISVILLE	KY	LEAD
40272	S108540085	2232		4616 PALMA ROAD		LOUISVILLE	KY	LEAD
40272	S106885657	53366	PENILE RD DRUMS	4706 PALMA ROAD		LOUISVILLE	KY	SHWS
40272	1004706435	110003245113	LOUISVILLE GAS & ELECTRIC CO-PENILE	1301 PENILE RD	**	LOUISVILLE	KY	RCRA-CESQG, FINDS
40272	1010504187	110032820963	PENSKE TRUCKING	1305 PENILE RD	**	LOUISVILLE	KY	FINDS
40272	S108903055		PENSKE TRUCKING	3200 POND STATION RD	**	LOUISVILLE	KY	NPDES
40272	1008268235	110021565572	ROBERT FROST MIDDLE SCHOOL	3200 POND STATION RD	**	LOUISVILLE	KY	FINDS
40272	S107866568		OTTER RESIDENCE	13700 SANDRAY BOULEVARD		LOUISVILLE	KY	NPDES
40272	1005559483	110006762976	OTTER RESIDENCE	12901 SAW MILL RD		LOUISVILLE	KY	FINDS
40272	1004506746	110006763243	DEAKINS RESIDENCE	12901 SAW MILL RD		LOUISVILLE	KY	FINDS
40272	S107864661		DEAKINS RESIDENCE	13622 SCOTTS GAP RD		LOUISVILLE	KY	NPDES
40272	S107468043	1647		13622 SCOTTS GAP RD		LOUISVILLE	KY	LEAD
40272	S107468740	949		9915 SCRIM AVENUE		LOUISVILLE	KY	LEAD
40272	S108539857	2311		10005 SHIREWICK WAY		LOUISVILLE	KY	LEAD
40272	1008266859	110021561175	STONESTREET ELEMENTARY SCHOOL	13402 SNOWDEN WAY	**	LOUISVILLE	KY	FINDS
40272	S108904216		STONESTREET ELEM SCH	10007 STONESTREET ROAD	**	LOUISVILLE	KY	NPDES
40272	1000881424	110001233148	UNITED INDUSTRIES CORPORATION	1007 STONESTREET ROAD	**	LOUISVILLE	KY	RCRA-NonGen, FINDS,
				10255 STONESTREET RD		LOUISVILLE	KY	SWF/LF
40272	S108083800		UNITED INDUSTRIAL CORP	10255 STONESTREET RD		LOUISVILLE	KY	NPDES
40272	S108909531		UNITED INDUSTRIES CORP	10904 STONESTREET RD		VALLEY STATION	KY	NPDES
40272	S107867001		SAMUELSON RESIDENCE	10904 STONESTREET RD		VALLEY STATION	KY	FINDS
40272	1004509790	110006763270	SAMUELSON RESIDENCE	10904 STONESTREET RD		LOUISVILLE	KY	UST
40272	U001180897	2220	NORTON SOUTHWEST MEDICAL CENTER	9700 STONESTREET RD	**	LOUISVILLE	KY	NPDES
40272	S108900390		STONECREEK LODGE AT KENNEDY PL	STONESTREET RD	**	LOUISVILLE	KY	RCRA-CESQG, FINDS
40272	1004706367	110003241457	PRAIRIE CLEANERS	9824 3RD STREET ROAD	**	LOUISVILLE	KY	RCRA-NonGen, FINDS
40272	1006817061	110014457578	MAC'S CONVENIENCE STORES LLC	8801 THIRD STREET ROAD	**	LOUISVILLE	KY	NPDES
40272	S108909189		GEORGE'S CORNER	9798 THIRD STREET	**	LOUISVILLE	KY	FINDS
40272	1007153229	110016682428	LOUISVILLE VOL AMER ELDERLY HS	11717 TIERNEY AVE	**	LOUISVILLE	KY	NPDES
40272	S108082340		LOUISVILLE VOL AMER ELDERLY HS	11717 TIERNEY AVE	**	VALLEY STATION	KY	UST
40272	U003991252	45128	STUART MIDDLE SCHOOL	4601 VALLEY STATION RD	**	LOUISVILLE	KY	FINDS
40272	1008261942	110021545559	STUART MIDDLE SCHOOL	4601 VALLEY STATION ROAD	**	LOUISVILLE	KY	NPDES
40272	S108080273		BETHEL SUBD	4998 VALLEY STATION RD	**	LOUISVILLE	KY	FINDS
40272	1005557351	110006754324	BETHEL SUBD	4998 VALLEY STATION RD	**	LOUISVILLE	KY	FINDS

EDR ZIP Code Scan Report

ZIP	EDR-ID	Facility ID	Name	Address	Map/Dir/Dist	City	State	Databases
40272	1001117128	110003248655	KENNETH WILLIAMS ELECTRICAL CONTR	5402 VALLEY STATION RD		LOUISVILLE	KY	RCRA-NonGen, FINDS
40272	U000809757	69474	KENNY WILLIAMS ELECTRICAL CONT	5402 VALLEY STATION RD		VALLEY STATION	KY	UST
40272	1000329990	110003220489	SUNOCO SERVICE STATION	5411 VALLEY STATION RD		LOUISVILLE	KY	RCRA-NonGen, FINDS
40272	U000205770	60835	DAVIS BP INC	5411 VALLEY STATION RD		VALLEY STATION	KY	UST
40272	U000808849	60599	CIRCLE K #3303	5414 VALLEY STATION RD		LOUISVILLE	KY	UST
40272	U001181018	63358	PLEASURE RIDGE PARK FIRE DIST	5417 VALLEY STATION RD		LOUISVILLE	KY	UST
40272	U001183442	60820	DAIRY MART NO 718	5427 VALLEY STATION RD		LOUISVILLE	KY	PSTEAF, UST
40272	U003701306	60574	SHORT STOP NO 28	801 VALLEY COLLEGE DR		LOUISVILLE	KY	UST
40272	S108900737		STONECREEK RETIREMENT APTS	VALLEY COLLEGE DR	**	LOUISVILLE	KY	NPDES
40272	S108082921		PLEASANT VIEW PHASE 3	VEVIA PLACE	**	LOUISVILLE	KY	NPDES
40272	1007126939	110015721968	PLEASANT VIEW PHASE 3	VEVIA PLACE	**	LOUISVILLE	KY	FINDS
40272	1010693241	110033196574	GIBSON, MICHAEL T	8701 HI VIEW LANE		LOUISVILLE	KY	FINDS
40272	1008226443	110020942337	WATSON LANE ELEM SCHOOL	7201 WATSON LANE	**	LOUISVILLE	KY	LEAD
40272	S108129130	1652		7206 WATSON LANE		LOUISVILLE	KY	LEAD
40272	S107468193	962		7215 WATSON LANE		LOUISVILLE	KY	LEAD
40272	S107467560	623		7216 WATSON LANE		LOUISVILLE	KY	LEAD
40272	S107468099	180		6803 WHIPPLE ROAD		LOUISVILLE	KY	LEAD
40272	S107467293	143		7503 WIMSTOCK AVENUE		LOUISVILLE	KY	LEAD
40272	S108540205	2569		9617 YARMOUTH COURT		LOUISVILLE	KY	LEAD
40272	S108129086	231		10808 YOUNGSTOWN DRIVE	**	LOUISVILLE	KY	LEAD
47117	S107167897	199308192			**	ELIZABETH	IN	SPILLS
47117	1007465310	110016440528	TREATMENT PLANT		**	ELIZABETH	IN	FINDS
47117	S104901915	199005173		ROUTE 1 BOX 47-A S R 11	**	ELIZABETH	IN	SPILLS
47117	1010027814	110028089397	IDEM LUST #8802085	5460 HIGHWAY 11 SE	**	ELIZABETH	IN	FINDS
47117	1007648488	110020067675	ELIZABETH AUTO PARTS	5460 SR 11 SE	**	ELIZABETH	IN	FINDS
47117	1004490182	110012041682	SOUTH HARRISON PARK	SR 11	**	ELIZABETH	IN	FINDS
47117	U001078518	5504	CYRUS BARNES	SR 11	**	ELIZABETH	IN	UST
47117	1004485388	110012087632	CYRUS BARNES	SR 11	**	ELIZABETH	IN	FINDS, LUST
47117	S103805538	199810025		SR 11 / CORYDON-MIDDLETOWN RD	**	ELIZABETH	IN	SPILLS
47117	U001079215	10163	JOHNNIE L DUNCAN	SR 11 & SR 211	**	ELIZABETH	IN	UST
47117	1004492959	110012072247	DUNCAN JOHNNIE L	SR 11 & SR 211	**	ELIZABETH	IN	FINDS
47117	94363117		2970 HIGHWAY 111 SOUTH EAST OHIO RI	2970 HIGHWAY 111 SOUTH EAST OHIO RI	**	ELIZABETH	IN	ERNS
47117	1008912937	110024229066	ELIZABETH MUNICIPALITY	4845 SR 111 SE	**	ELIZABETH	IN	FINDS
47117	S105101096	199403144		HIGHWAY 111	**	ELIZABETH	IN	SPILLS
47117	S105098802	199110158		SR 111 / SR 211	**	ELIZABETH	IN	SPILLS
47117	1010213172	110029312161	211 FOOD MART	9760 HWY 211	**	ELIZABETH	IN	FINDS
47117	U004107092	24965	211 FOOD MART	9760 HWY 211	**	ELIZABETH	IN	UST
47117	U001077612	1336	SERVICE STATION 201 D BP 008	SR 211 / SR 11	**	ELIZABETH	IN	LUST
47117	S105101431	199407088		SR 211 / SR 177	**	ELIZABETH	IN	SPILLS
47117	U003951446	1336	SERVICE STATION 201 D BP 008	SR 211 & SR 11	**	ELIZABETH	IN	UST
47117	S106824390	200502062		SR 211 NORTH OF ST RD 111	**	ELIZABETH	IN	SPILLS
47117	S106744006	200202078		ABOUT 1/3 MILE SOUTH OF MORGAN RD	**	ELIZABETH	IN	SPILLS
47117	S104321725	199907071		11999 AVE OF EMPERORS	**	ELIZABETH	IN	SPILLS
47117	99622846		11999 AVE OF IMPERIORS MILER MARKEI	11999 AVE OF IMPERIORS MILER MARKEI	**	ELIZABETH	IN	ERNS
47117	99623322		11999 AVE OF IMPERIORS OHIO RIVER MI	11999 AVE OF IMPERIORS OHIO RIVER MI	**	ELIZABETH	IN	ERNS
47117	S104903850	200008025		11999 AVE OF THE EMPERORS	**	ELIZABETH	IN	SPILLS
47117	S104903430	199903180		11999 AVE OF THE EMPEROR	**	ELIZABETH	IN	SPILLS
47117	S105776049	200302168		11999 AVE OF THE EMPEROR	**	ELIZABETH	IN	SPILLS
47117	S106742453	200104210		11999 AVE OF THE EMPERORS	**	ELIZABETH	IN	SPILLS
47117	2003636931		11999 AVENUE OF THE EMPERORS	11999 AVENUE OF THE EMPERORS	**	ELIZABETH	IN	ERNS
47117	2007311684		11999 AVENUE OF THE EMPERORS	11999 AVENUE OF THE EMPERORS	**	ELIZABETH	IN	ERNS
47117	S104322154	199909180		11999 AVENUE OF THE EMPERORS	**	ELIZABETH	IN	SPILLS
47117	S105156591	200105074		11999 AVENUE OF THE EMPERORS	**	ELIZABETH	IN	SPILLS
47117	S108531417	200705067		11999 AVENUE OF THE EMPERORS	**	ELIZABETH	IN	SPILLS
47117	1005504606	110009973706	CAESARS INDIANA GAMING FACILTY	11999 AVENUE OF THE EMPERORS	**	ELIZABETH	IN	FINDS
47117	S104993676	200104265		11999 AVENUE OF THE EMPERORS	**	ELIZABETH	IN	SPILLS
47117	S104809351	200011134		11999 AVENUE OF THE EMPERORS	**	ELIZABETH	IN	SPILLS
47117	S104321658	199907017		11999 AVENUE OF THE EMPORER	**	ELIZABETH	IN	SPILLS
47117	1000515015	15754	WILSON'S GENERAL STORE	8249 BEECH ST	**	ELIZABETH	IN	UST
47117	1004490518	110012053053	WILSONS GENERAL STORE	8249 BEECH ST SE	**	ELIZABETH	IN	FINDS
47117	1010025700	110028080145	WHITE SANDS MINING COMPANY	R.R.1, BOX 249 G	**	ELIZABETH,	IN	FINDS
47117	S105158385	200111044		1600 BRIDGEPORT RD	**	ELIZABETH	IN	SPILLS
47117	S108088628	199906081		BRIDGEPORT MM 616.8	**	BRIDGEPORT	IN	SPILLS
47117	S105678898	200209193		SOUTH CENTRAL JR/SR HIGH SCHOOL, 6	**	ELIZABETH	IN	SPILLS
47117	99635426		DOOLITTLE HILL RD	DOOLITTLE HILL RD	**	ELIZABETH	IN	ERNS
47117	1000382211	110006006892	WHITE SANDS MINING	10165 GLASS OVERLOOK RD SE	**	ELIZABETH	IN	ERNS
47117	1000510709	110006008088	INDOT ELIZABETH UNIT SITE 65403	3135 E HWY 11 SE	**	ELIZABETH	IN	IN MANIFEST, RCRA-NonGen, FINDS
47117	S105566265	1924	SHAFFER FARMS	3735 NORTH HWY 11 SE	**	ELIZABETH	IN	IN MANIFEST, RCRA-NonGen, FINDS
47117	1008268731	110021586087	SOUTH CENTRAL ELEMENTARY	6595 E HWY 11 SE	**	ELIZABETH	IN	BULK, FINDS

EDR ZIP Code Scan Report

ZIP	EDR-ID	Facility ID	Name	Address	Map/Dir/Dist	City	State	Databases
47117	1008305990	110021985574	SOUTH CENTRAL JR & SR HS	6675 E HWY 11 SE	**	ELIZABETH	IN	FINDS
47117	S104531292	200004223		IMMEDIATELY DOWNSTREAM FROM GLO	**	ELIZABETH	IN	SPILLS
47117	1004485697	110012084699	ELIZABETH WATER CO	5085 MAIN ST SE		ELIZABETH	IN	FINDS
47117	1000514360	15722	ELIZABETH AUTO PARTS	5385 MAIN ST		ELIZABETH	IN	LUST
47117	1000515866	15722	ELIZABETH AUTO PARTS	5385 MAIN ST		ELIZABETH	IN	UST
47117	1004490080	110012040406	ELIZABETH AUTO PARTS	5385 MAIN ST		ELIZABETH	IN	FINDS
47117	1005695241	110009973500	TOWN OF ELIZABETH WATER TP	500 SOUTH OF S.R. 211 ON	**	ELIZABETH	IN	FINDS
47117	S104732254	200007118		OHIO RIVER	**	ELIZABETH	IN	SPILLS
47117	S105553653	200209165		OHIO RIVER	**	ELIZABETH	IN	SPILLS
47117	S105157298	200107173		OHIO RIVER	**	ELIZABETH	IN	SPILLS
47117	S106437905	199403047		OHIO RIVER	**	ELIZABETH	IN	SPILLS
47117	S104322248	199910059		OHIO RIVER 617 RDB/ M/V GLORY OF RO/	**	ELIZABETH	IN	SPILLS
47117	S108890505	200708281		OHIO RIVER MILE MARKER 617.2	**	BRIDGEPART	IN	SPILLS
47117	S105099818	199212020		OHIO RIVER MILE MARKET 620	**	ELIZABETH	IN	SPILLS
47117	S105104799	199905129		OHIO RIVER MM 617	**	ELIZABETH	IN	SPILLS
47117	S105157107	200106256		68800 PINE HILL DRIVE	**	ELIZABETH	IN	SPILLS
47117	S104904668	200102157		PRINCESS LAKE	**	CORYDON	IN	SPILLS
47117	S103017665	199410049		RAILROAD TRACK	**	ELIZABETH	IN	SPILLS
47117	S104322476	199911134		REAR OF THE GLORY OF ROME - OHIO RI	**	ELIZABETH	IN	SPILLS
47117	S106438030	199905041		RIGHT DESCENDING BANK	**	ELIZABETH	IN	SPILLS
47117	S108270304	200610052		RIVER MILE 617	**	ELIZABETH	IN	FINDS
47117	1010211749	110029240293	HYNDMAN CPF	5870 ROGERS CAMPGROUND ROAD SE		ELIZABETH	IN	SPILLS
47117	S104808769	200009109		6809 SEVEN MILE LANE		ELIZABETH	IN	IN MANIFEST, RCRA-NonGen,
47117	1000907712	110006008523	BRANDED MKTG ASHLAND OIL INC	4390 N SR 11 SE		ELIZABETH	IN	FINDS
47117	1004496336	110006811655	SOUTH CENTRAL JR./SR. HIGH SCH	6675 E SR 11 SE	**	ELIZABETH	IN	FINDS



## GOVERNMENT RECORDS SEARCHED / DATA CURRENCY TRACKING

To maintain currency of the following federal and state databases, EDR contacts the appropriate governmental agency on a monthly or quarterly basis, as required.

**Number of Days to Update:** Provides confirmation that EDR is reporting records that have been updated within 90 days from the date the government agency made the information available to the public.

### FEDERAL RECORDS

#### NPL: National Priority List

National Priorities List (Superfund). The NPL is a subset of CERCLIS and identifies over 1,200 sites for priority cleanup under the Superfund Program. NPL sites may encompass relatively large areas. As such, EDR provides polygon coverage for over 1,000 NPL site boundaries produced by EPA's Environmental Photographic Interpretation Center (EPIC) and regional EPA offices.

Date of Government Version: 04/30/2008	Source: EPA
Date Data Arrived at EDR: 05/06/2008	Telephone: N/A
Date Made Active in Reports: 06/09/2008	Last EDR Contact: 07/28/2008
Number of Days to Update: 34	Next Scheduled EDR Contact: 10/27/2008
	Data Release Frequency: Quarterly

#### NPL Site Boundaries

##### Sources:

EPA's Environmental Photographic Interpretation Center (EPIC)  
Telephone: 202-564-7333

EPA Region 1  
Telephone 617-918-1143

EPA Region 3  
Telephone 215-814-5418

EPA Region 4  
Telephone 404-562-8033

EPA Region 5  
Telephone 312-886-6686

EPA Region 10  
Telephone 206-553-8665

EPA Region 6  
Telephone: 214-655-6659

EPA Region 7  
Telephone: 913-551-7247

EPA Region 8  
Telephone: 303-312-6774

EPA Region 9  
Telephone: 415-947-4246

#### Proposed NPL: Proposed National Priority List Sites

A site that has been proposed for listing on the National Priorities List through the issuance of a proposed rule in the Federal Register. EPA then accepts public comments on the site, responds to the comments, and places on the NPL those sites that continue to meet the requirements for listing.

Date of Government Version: 04/30/2008	Source: EPA
Date Data Arrived at EDR: 05/06/2008	Telephone: N/A
Date Made Active in Reports: 06/09/2008	Last EDR Contact: 07/28/2008
Number of Days to Update: 34	Next Scheduled EDR Contact: 10/27/2008
	Data Release Frequency: Quarterly

#### DELISTED NPL: National Priority List Deletions

The National Oil and Hazardous Substances Pollution Contingency Plan (NCP) establishes the criteria that the EPA uses to delete sites from the NPL. In accordance with 40 CFR 300.425.(e), sites may be deleted from the NPL where no further response is appropriate.

Date of Government Version: 04/30/2008	Source: EPA
Date Data Arrived at EDR: 05/06/2008	Telephone: N/A
Date Made Active in Reports: 06/09/2008	Last EDR Contact: 07/28/2008
Number of Days to Update: 34	Next Scheduled EDR Contact: 10/27/2008
	Data Release Frequency: Quarterly

## GOVERNMENT RECORDS SEARCHED / DATA CURRENCY TRACKING

### NPL LIENS: Federal Superfund Liens

Federal Superfund Liens. Under the authority granted the USEPA by CERCLA of 1980, the USEPA has the authority to file liens against real property in order to recover remedial action expenditures or when the property owner received notification of potential liability. USEPA compiles a listing of filed notices of Superfund Liens.

Date of Government Version: 10/15/1991	Source: EPA
Date Data Arrived at EDR: 02/02/1994	Telephone: 202-564-4267
Date Made Active in Reports: 03/30/1994	Last EDR Contact: 08/18/2008
Number of Days to Update: 56	Next Scheduled EDR Contact: 11/17/2008
	Data Release Frequency: No Update Planned

### CERCLIS: Comprehensive Environmental Response, Compensation, and Liability Information System

CERCLIS contains data on potentially hazardous waste sites that have been reported to the USEPA by states, municipalities, private companies and private persons, pursuant to Section 103 of the Comprehensive Environmental Response, Compensation, and Liability Act (CERCLA). CERCLIS contains sites which are either proposed to or on the National Priorities List (NPL) and sites which are in the screening and assessment phase for possible inclusion on the NPL.

Date of Government Version: 04/08/2008	Source: EPA
Date Data Arrived at EDR: 04/25/2008	Telephone: 703-412-9810
Date Made Active in Reports: 05/21/2008	Last EDR Contact: 07/22/2008
Number of Days to Update: 26	Next Scheduled EDR Contact: 09/15/2008
	Data Release Frequency: Quarterly

### CERCLIS-NFRAP: CERCLIS No Further Remedial Action Planned

Archived sites are sites that have been removed and archived from the inventory of CERCLIS sites. Archived status indicates that, to the best of EPA's knowledge, assessment at a site has been completed and that EPA has determined no further steps will be taken to list this site on the National Priorities List (NPL), unless information indicates this decision was not appropriate or other considerations require a recommendation for listing at a later time. This decision does not necessarily mean that there is no hazard associated with a given site; it only means that, based upon available information, the location is not judged to be a potential NPL site.

Date of Government Version: 12/03/2007	Source: EPA
Date Data Arrived at EDR: 12/06/2007	Telephone: 703-412-9810
Date Made Active in Reports: 02/20/2008	Last EDR Contact: 06/17/2008
Number of Days to Update: 76	Next Scheduled EDR Contact: 09/15/2008
	Data Release Frequency: Quarterly

### LIENS 2: CERCLA Lien Information

A Federal CERCLA ('Superfund') lien can exist by operation of law at any site or property at which EPA has spent Superfund monies. These monies are spent to investigate and address releases and threatened releases of contamination. CERCLIS provides information as to the identity of these sites and properties.

Date of Government Version: 06/13/2008	Source: Environmental Protection Agency
Date Data Arrived at EDR: 06/27/2008	Telephone: 202-564-6023
Date Made Active in Reports: 08/08/2008	Last EDR Contact: 08/18/2008
Number of Days to Update: 42	Next Scheduled EDR Contact: 11/17/2008
	Data Release Frequency: Varies

### CORRACTS: Corrective Action Report

CORRACTS identifies hazardous waste handlers with RCRA corrective action activity.

Date of Government Version: 03/26/2008	Source: EPA
Date Data Arrived at EDR: 04/02/2008	Telephone: 800-424-9346
Date Made Active in Reports: 05/06/2008	Last EDR Contact: 06/02/2008
Number of Days to Update: 34	Next Scheduled EDR Contact: 09/01/2008
	Data Release Frequency: Quarterly

### RCRA-TSDF: RCRA - Transporters, Storage and Disposal

RCRAInfo is EPA's comprehensive information system, providing access to data supporting the Resource Conservation and Recovery Act (RCRA) of 1976 and the Hazardous and Solid Waste Amendments (HSWA) of 1984. The database includes selective information on sites which generate, transport, store, treat and/or dispose of hazardous waste as defined by the Resource Conservation and Recovery Act (RCRA). Transporters are individuals or entities that move hazardous waste from the generator offsite to a facility that can recycle, treat, store, or dispose of the waste. TSDFs treat, store, or dispose of the waste.

## GOVERNMENT RECORDS SEARCHED / DATA CURRENCY TRACKING

Date of Government Version: 05/12/2008  
Date Data Arrived at EDR: 06/13/2008  
Date Made Active in Reports: 08/08/2008  
Number of Days to Update: 56

Source: Environmental Protection Agency  
Telephone: (404) 562-8651  
Last EDR Contact: 08/21/2008  
Next Scheduled EDR Contact: 11/17/2008  
Data Release Frequency: Quarterly

### RCRA-LQG: RCRA - Large Quantity Generators

RCRAInfo is EPA's comprehensive information system, providing access to data supporting the Resource Conservation and Recovery Act (RCRA) of 1976 and the Hazardous and Solid Waste Amendments (HSWA) of 1984. The database includes selective information on sites which generate, transport, store, treat and/or dispose of hazardous waste as defined by the Resource Conservation and Recovery Act (RCRA). Large quantity generators (LQGs) generate over 1,000 kilograms (kg) of hazardous waste, or over 1 kg of acutely hazardous waste per month.

Date of Government Version: 05/12/2008  
Date Data Arrived at EDR: 06/13/2008  
Date Made Active in Reports: 08/08/2008  
Number of Days to Update: 56

Source: Environmental Protection Agency  
Telephone: (404) 562-8651  
Last EDR Contact: 08/21/2008  
Next Scheduled EDR Contact: 11/17/2008  
Data Release Frequency: Quarterly

### RCRA-SQG: RCRA - Small Quantity Generators

RCRAInfo is EPA's comprehensive information system, providing access to data supporting the Resource Conservation and Recovery Act (RCRA) of 1976 and the Hazardous and Solid Waste Amendments (HSWA) of 1984. The database includes selective information on sites which generate, transport, store, treat and/or dispose of hazardous waste as defined by the Resource Conservation and Recovery Act (RCRA). Small quantity generators (SQGs) generate between 100 kg and 1,000 kg of hazardous waste per month.

Date of Government Version: 05/12/2008  
Date Data Arrived at EDR: 06/13/2008  
Date Made Active in Reports: 08/08/2008  
Number of Days to Update: 56

Source: Environmental Protection Agency  
Telephone: (404) 562-8651  
Last EDR Contact: 08/21/2008  
Next Scheduled EDR Contact: 11/17/2008  
Data Release Frequency: Quarterly

### RCRA-CESQG: RCRA - Conditionally Exempt Small Quantity Generators

RCRAInfo is EPA's comprehensive information system, providing access to data supporting the Resource Conservation and Recovery Act (RCRA) of 1976 and the Hazardous and Solid Waste Amendments (HSWA) of 1984. The database includes selective information on sites which generate, transport, store, treat and/or dispose of hazardous waste as defined by the Resource Conservation and Recovery Act (RCRA). Conditionally exempt small quantity generators (CESQGs) generate less than 100 kg of hazardous waste, or less than 1 kg of acutely hazardous waste per month.

Date of Government Version: 05/12/2008  
Date Data Arrived at EDR: 06/13/2008  
Date Made Active in Reports: 08/08/2008  
Number of Days to Update: 56

Source: Environmental Protection Agency  
Telephone: (404) 562-8651  
Last EDR Contact: 08/21/2008  
Next Scheduled EDR Contact: 11/17/2008  
Data Release Frequency: Varies

### RCRA-NonGen: RCRA - Non Generators

RCRAInfo is EPA's comprehensive information system, providing access to data supporting the Resource Conservation and Recovery Act (RCRA) of 1976 and the Hazardous and Solid Waste Amendments (HSWA) of 1984. The database includes selective information on sites which generate, transport, store, treat and/or dispose of hazardous waste as defined by the Resource Conservation and Recovery Act (RCRA). Non-Generators do not presently generate hazardous waste.

Date of Government Version: 05/12/2008  
Date Data Arrived at EDR: 06/13/2008  
Date Made Active in Reports: 08/08/2008  
Number of Days to Update: 56

Source: Environmental Protection Agency  
Telephone: (404) 562-8651  
Last EDR Contact: 08/21/2008  
Next Scheduled EDR Contact: 11/17/2008  
Data Release Frequency: Varies

## GOVERNMENT RECORDS SEARCHED / DATA CURRENCY TRACKING

### US ENG CONTROLS: Engineering Controls Sites List

A listing of sites with engineering controls in place. Engineering controls include various forms of caps, building foundations, liners, and treatment methods to create pathway elimination for regulated substances to enter environmental media or effect human health.

Date of Government Version: 04/04/2008	Source: Environmental Protection Agency
Date Data Arrived at EDR: 04/17/2008	Telephone: 703-603-0695
Date Made Active in Reports: 05/15/2008	Last EDR Contact: 06/30/2008
Number of Days to Update: 28	Next Scheduled EDR Contact: 09/29/2008
	Data Release Frequency: Varies

### US INST CONTROL: Sites with Institutional Controls

A listing of sites with institutional controls in place. Institutional controls include administrative measures, such as groundwater use restrictions, construction restrictions, property use restrictions, and post remediation care requirements intended to prevent exposure to contaminants remaining on site. Deed restrictions are generally required as part of the institutional controls.

Date of Government Version: 04/04/2008	Source: Environmental Protection Agency
Date Data Arrived at EDR: 04/17/2008	Telephone: 703-603-0695
Date Made Active in Reports: 05/15/2008	Last EDR Contact: 06/30/2008
Number of Days to Update: 28	Next Scheduled EDR Contact: 09/29/2008
	Data Release Frequency: Varies

### ERNS: Emergency Response Notification System

Emergency Response Notification System. ERNS records and stores information on reported releases of oil and hazardous substances.

Date of Government Version: 12/31/2007	Source: National Response Center, United States Coast Guard
Date Data Arrived at EDR: 01/23/2008	Telephone: 202-267-2180
Date Made Active in Reports: 03/17/2008	Last EDR Contact: 07/25/2008
Number of Days to Update: 54	Next Scheduled EDR Contact: 10/20/2008
	Data Release Frequency: Annually

### HMIRS: Hazardous Materials Information Reporting System

Hazardous Materials Incident Report System. HMIRS contains hazardous material spill incidents reported to DOT.

Date of Government Version: 12/31/2007	Source: U.S. Department of Transportation
Date Data Arrived at EDR: 04/16/2008	Telephone: 202-366-4555
Date Made Active in Reports: 05/15/2008	Last EDR Contact: 07/15/2008
Number of Days to Update: 29	Next Scheduled EDR Contact: 10/13/2008
	Data Release Frequency: Annually

### DOT OPS: Incident and Accident Data

Department of Transportation, Office of Pipeline Safety Incident and Accident data.

Date of Government Version: 05/14/2008	Source: Department of Transportation, Office of Pipeline Safety
Date Data Arrived at EDR: 05/28/2008	Telephone: 202-366-4595
Date Made Active in Reports: 08/08/2008	Last EDR Contact: 05/28/2008
Number of Days to Update: 72	Next Scheduled EDR Contact: 08/25/2008
	Data Release Frequency: Varies

### CDL: Clandestine Drug Labs

A listing of clandestine drug lab locations. The U.S. Department of Justice ("the Department") provides this web site as a public service. It contains addresses of some locations where law enforcement agencies reported they found chemicals or other items that indicated the presence of either clandestine drug laboratories or dumpsites. In most cases, the source of the entries is not the Department, and the Department has not verified the entry and does not guarantee its accuracy. Members of the public must verify the accuracy of all entries by, for example, contacting local law enforcement and local health departments.

## GOVERNMENT RECORDS SEARCHED / DATA CURRENCY TRACKING

Date of Government Version: 09/01/2007  
Date Data Arrived at EDR: 12/03/2007  
Date Made Active in Reports: 12/28/2007  
Number of Days to Update: 25

Source: Drug Enforcement Administration  
Telephone: 202-307-1000  
Last EDR Contact: 06/27/2008  
Next Scheduled EDR Contact: 09/22/2008  
Data Release Frequency: Quarterly

### US BROWNFIELDS: A Listing of Brownfields Sites

Included in the listing are brownfields properties addresses by Cooperative Agreement Recipients and brownfields properties addressed by Targeted Brownfields Assessments. Targeted Brownfields Assessments-EPA's Targeted Brownfields Assessments (TBA) program is designed to help states, tribes, and municipalities--especially those without EPA Brownfields Assessment Demonstration Pilots--minimize the uncertainties of contamination often associated with brownfields. Under the TBA program, EPA provides funding and/or technical assistance for environmental assessments at brownfields sites throughout the country. Targeted Brownfields Assessments supplement and work with other efforts under EPA's Brownfields Initiative to promote cleanup and redevelopment of brownfields. Cooperative Agreement Recipients-States, political subdivisions, territories, and Indian tribes become Brownfields Cleanup Revolving Loan Fund (BCRLF) cooperative agreement recipients when they enter into BCRLF cooperative agreements with the U.S. EPA. EPA selects BCRLF cooperative agreement recipients based on a proposal and application process. BCRLF cooperative agreement recipients must use EPA funds provided through BCRLF cooperative agreement for specified brownfields-related cleanup activities.

Date of Government Version: 04/01/2008  
Date Data Arrived at EDR: 04/30/2008  
Date Made Active in Reports: 05/30/2008  
Number of Days to Update: 30

Source: Environmental Protection Agency  
Telephone: 202-566-2777  
Last EDR Contact: 07/15/2008  
Next Scheduled EDR Contact: 10/13/2008  
Data Release Frequency: Semi-Annually

### DOD: Department of Defense Sites

This data set consists of federally owned or administered lands, administered by the Department of Defense, that have any area equal to or greater than 640 acres of the United States, Puerto Rico, and the U.S. Virgin Islands.

Date of Government Version: 12/31/2005  
Date Data Arrived at EDR: 11/10/2006  
Date Made Active in Reports: 01/11/2007  
Number of Days to Update: 62

Source: USGS  
Telephone: 703-692-8801  
Last EDR Contact: 08/08/2008  
Next Scheduled EDR Contact: 11/03/2008  
Data Release Frequency: Semi-Annually

### FUDS: Formerly Used Defense Sites

The listing includes locations of Formerly Used Defense Sites properties where the US Army Corps of Engineers is actively working or will take necessary cleanup actions.

Date of Government Version: 12/31/2006  
Date Data Arrived at EDR: 08/31/2007  
Date Made Active in Reports: 10/11/2007  
Number of Days to Update: 41

Source: U.S. Army Corps of Engineers  
Telephone: 202-528-4285  
Last EDR Contact: 06/30/2008  
Next Scheduled EDR Contact: 09/29/2008  
Data Release Frequency: Varies

### LUCIS: Land Use Control Information System

LUCIS contains records of land use control information pertaining to the former Navy Base Realignment and Closure properties.

Date of Government Version: 12/09/2005  
Date Data Arrived at EDR: 12/11/2006  
Date Made Active in Reports: 01/11/2007  
Number of Days to Update: 31

Source: Department of the Navy  
Telephone: 843-820-7326  
Last EDR Contact: 06/09/2008  
Next Scheduled EDR Contact: 09/08/2008  
Data Release Frequency: Varies

### CONSENT: Superfund (CERCLA) Consent Decrees

Major legal settlements that establish responsibility and standards for cleanup at NPL (Superfund) sites. Released periodically by United States District Courts after settlement by parties to litigation matters.

## GOVERNMENT RECORDS SEARCHED / DATA CURRENCY TRACKING

Date of Government Version: 02/08/2008  
Date Data Arrived at EDR: 04/25/2008  
Date Made Active in Reports: 05/30/2008  
Number of Days to Update: 35

Source: Department of Justice, Consent Decree Library  
Telephone: Varies  
Last EDR Contact: 07/21/2008  
Next Scheduled EDR Contact: 10/20/2008  
Data Release Frequency: Varies

### ROD: Records Of Decision

Record of Decision. ROD documents mandate a permanent remedy at an NPL (Superfund) site containing technical and health information to aid in the cleanup.

Date of Government Version: 01/14/2008  
Date Data Arrived at EDR: 01/22/2008  
Date Made Active in Reports: 01/30/2008  
Number of Days to Update: 8

Source: EPA  
Telephone: 703-416-0223  
Last EDR Contact: 06/30/2008  
Next Scheduled EDR Contact: 09/29/2008  
Data Release Frequency: Annually

### UMTRA: Uranium Mill Tailings Sites

Uranium ore was mined by private companies for federal government use in national defense programs. When the mills shut down, large piles of the sand-like material (mill tailings) remain after uranium has been extracted from the ore. Levels of human exposure to radioactive materials from the piles are low; however, in some cases tailings were used as construction materials before the potential health hazards of the tailings were recognized.

Date of Government Version: 07/13/2007  
Date Data Arrived at EDR: 12/03/2007  
Date Made Active in Reports: 01/24/2008  
Number of Days to Update: 52

Source: Department of Energy  
Telephone: 505-845-0011  
Last EDR Contact: 06/16/2008  
Next Scheduled EDR Contact: 09/15/2008  
Data Release Frequency: Varies

### ODI: Open Dump Inventory

An open dump is defined as a disposal facility that does not comply with one or more of the Part 257 or Part 258 Subtitle D Criteria.

Date of Government Version: 06/30/1985  
Date Data Arrived at EDR: 08/09/2004  
Date Made Active in Reports: 09/17/2004  
Number of Days to Update: 39

Source: Environmental Protection Agency  
Telephone: 800-424-9346  
Last EDR Contact: 06/09/2004  
Next Scheduled EDR Contact: N/A  
Data Release Frequency: No Update Planned

### DEBRIS REGION 9: Torres Martinez Reservation Illegal Dump Site Locations

A listing of illegal dump sites location on the Torres Martinez Indian Reservation located in eastern Riverside County and northern Imperial County, California.

Date of Government Version: 03/25/2008  
Date Data Arrived at EDR: 04/17/2008  
Date Made Active in Reports: 05/15/2008  
Number of Days to Update: 28

Source: EPA, Region 9  
Telephone: 415-972-3336  
Last EDR Contact: 06/23/2008  
Next Scheduled EDR Contact: 09/22/2008  
Data Release Frequency: Varies

### MINES: Mines Master Index File

Contains all mine identification numbers issued for mines active or opened since 1971. The data also includes violation information.

Date of Government Version: 02/07/2008  
Date Data Arrived at EDR: 03/26/2008  
Date Made Active in Reports: 04/18/2008  
Number of Days to Update: 23

Source: Department of Labor, Mine Safety and Health Administration  
Telephone: 303-231-5959  
Last EDR Contact: 06/25/2008  
Next Scheduled EDR Contact: 09/22/2008  
Data Release Frequency: Semi-Annually

### TRIS: Toxic Chemical Release Inventory System

Toxic Release Inventory System. TRIS identifies facilities which release toxic chemicals to the air, water and land in reportable quantities under SARA Title III Section 313.

## GOVERNMENT RECORDS SEARCHED / DATA CURRENCY TRACKING

Date of Government Version: 12/31/2006  
Date Data Arrived at EDR: 02/29/2008  
Date Made Active in Reports: 04/18/2008  
Number of Days to Update: 49

Source: EPA  
Telephone: 202-566-0250  
Last EDR Contact: 06/16/2008  
Next Scheduled EDR Contact: 09/15/2008  
Data Release Frequency: Annually

### TSCA: Toxic Substances Control Act

Toxic Substances Control Act. TSCA identifies manufacturers and importers of chemical substances included on the TSCA Chemical Substance Inventory list. It includes data on the production volume of these substances by plant site.

Date of Government Version: 12/31/2002  
Date Data Arrived at EDR: 04/14/2006  
Date Made Active in Reports: 05/30/2006  
Number of Days to Update: 46

Source: EPA  
Telephone: 202-260-5521  
Last EDR Contact: 08/11/2008  
Next Scheduled EDR Contact: 10/13/2008  
Data Release Frequency: Every 4 Years

FTTS: FIFRA/TSCA Tracking System - FIFRA (Federal Insecticide, Fungicide, & Rodenticide Act)/TSCA (Toxic Substances Control Act)  
FTTS tracks administrative cases and pesticide enforcement actions and compliance activities related to FIFRA, TSCA and EPCRA (Emergency Planning and Community Right-to-Know Act). To maintain currency, EDR contacts the Agency on a quarterly basis.

Date of Government Version: 04/11/2008  
Date Data Arrived at EDR: 04/24/2008  
Date Made Active in Reports: 05/21/2008  
Number of Days to Update: 27

Source: EPA/Office of Prevention, Pesticides and Toxic Substances  
Telephone: 202-566-1667  
Last EDR Contact: 06/16/2008  
Next Scheduled EDR Contact: 09/15/2008  
Data Release Frequency: Quarterly

FTTS INSP: FIFRA/TSCA Tracking System - FIFRA (Federal Insecticide, Fungicide, & Rodenticide Act)/TSCA (Toxic Substances Control Act)  
A listing of FIFRA/TSCA Tracking System (FTTS) inspections and enforcements.

Date of Government Version: 04/11/2008  
Date Data Arrived at EDR: 04/24/2008  
Date Made Active in Reports: 05/21/2008  
Number of Days to Update: 27

Source: EPA  
Telephone: 202-566-1667  
Last EDR Contact: 06/16/2008  
Next Scheduled EDR Contact: 09/15/2008  
Data Release Frequency: Quarterly

### HIST FTTS: FIFRA/TSCA Tracking System Administrative Case Listing

A complete administrative case listing from the FIFRA/TSCA Tracking System (FTTS) for all ten EPA regions. The information was obtained from the National Compliance Database (NCDB). NCDB supports the implementation of FIFRA (Federal Insecticide, Fungicide, and Rodenticide Act) and TSCA (Toxic Substances Control Act). Some EPA regions are now closing out records. Because of that, and the fact that some EPA regions are not providing EPA Headquarters with updated records, it was decided to create a HIST FTTS database. It included records that may not be included in the newer FTTS database updates. This database is no longer updated.

Date of Government Version: 10/19/2006  
Date Data Arrived at EDR: 03/01/2007  
Date Made Active in Reports: 04/10/2007  
Number of Days to Update: 40

Source: Environmental Protection Agency  
Telephone: 202-564-2501  
Last EDR Contact: 12/17/2007  
Next Scheduled EDR Contact: 03/17/2008  
Data Release Frequency: No Update Planned

### HIST FTTS INSP: FIFRA/TSCA Tracking System Inspection & Enforcement Case Listing

A complete inspection and enforcement case listing from the FIFRA/TSCA Tracking System (FTTS) for all ten EPA regions. The information was obtained from the National Compliance Database (NCDB). NCDB supports the implementation of FIFRA (Federal Insecticide, Fungicide, and Rodenticide Act) and TSCA (Toxic Substances Control Act). Some EPA regions are now closing out records. Because of that, and the fact that some EPA regions are not providing EPA Headquarters with updated records, it was decided to create a HIST FTTS database. It included records that may not be included in the newer FTTS database updates. This database is no longer updated.

## GOVERNMENT RECORDS SEARCHED / DATA CURRENCY TRACKING

Date of Government Version: 10/19/2006  
Date Data Arrived at EDR: 03/01/2007  
Date Made Active in Reports: 04/10/2007  
Number of Days to Update: 40

Source: Environmental Protection Agency  
Telephone: 202-564-2501  
Last EDR Contact: 12/17/2008  
Next Scheduled EDR Contact: 03/17/2008  
Data Release Frequency: No Update Planned

### SSTS: Section 7 Tracking Systems

Section 7 of the Federal Insecticide, Fungicide and Rodenticide Act, as amended (92 Stat. 829) requires all registered pesticide-producing establishments to submit a report to the Environmental Protection Agency by March 1st each year. Each establishment must report the types and amounts of pesticides, active ingredients and devices being produced, and those having been produced and sold or distributed in the past year.

Date of Government Version: 12/31/2006  
Date Data Arrived at EDR: 03/14/2008  
Date Made Active in Reports: 04/18/2008  
Number of Days to Update: 35

Source: EPA  
Telephone: 202-564-4203  
Last EDR Contact: 07/14/2008  
Next Scheduled EDR Contact: 10/13/2008  
Data Release Frequency: Annually

### ICIS: Integrated Compliance Information System

The Integrated Compliance Information System (ICIS) supports the information needs of the national enforcement and compliance program as well as the unique needs of the National Pollutant Discharge Elimination System (NPDES) program.

Date of Government Version: 04/24/2008  
Date Data Arrived at EDR: 06/10/2008  
Date Made Active in Reports: 08/08/2008  
Number of Days to Update: 59

Source: Environmental Protection Agency  
Telephone: 202-564-5088  
Last EDR Contact: 07/14/2008  
Next Scheduled EDR Contact: 10/13/2008  
Data Release Frequency: Quarterly

### PADS: PCB Activity Database System

PCB Activity Database. PADS Identifies generators, transporters, commercial storers and/or brokers and disposers of PCB's who are required to notify the EPA of such activities.

Date of Government Version: 12/04/2007  
Date Data Arrived at EDR: 02/07/2008  
Date Made Active in Reports: 03/17/2008  
Number of Days to Update: 39

Source: EPA  
Telephone: 202-566-0500  
Last EDR Contact: 08/07/2008  
Next Scheduled EDR Contact: 11/03/2008  
Data Release Frequency: Annually

### MLTS: Material Licensing Tracking System

MLTS is maintained by the Nuclear Regulatory Commission and contains a list of approximately 8,100 sites which possess or use radioactive materials and which are subject to NRC licensing requirements. To maintain currency, EDR contacts the Agency on a quarterly basis.

Date of Government Version: 04/22/2008  
Date Data Arrived at EDR: 05/06/2008  
Date Made Active in Reports: 06/09/2008  
Number of Days to Update: 34

Source: Nuclear Regulatory Commission  
Telephone: 301-415-7169  
Last EDR Contact: 06/30/2008  
Next Scheduled EDR Contact: 09/29/2008  
Data Release Frequency: Quarterly

### RADINFO: Radiation Information Database

The Radiation Information Database (RADINFO) contains information about facilities that are regulated by U.S. Environmental Protection Agency (EPA) regulations for radiation and radioactivity.

Date of Government Version: 04/29/2008  
Date Data Arrived at EDR: 05/01/2008  
Date Made Active in Reports: 05/21/2008  
Number of Days to Update: 20

Source: Environmental Protection Agency  
Telephone: 202-343-9775  
Last EDR Contact: 07/31/2008  
Next Scheduled EDR Contact: 10/27/2008  
Data Release Frequency: Quarterly



## GOVERNMENT RECORDS SEARCHED / DATA CURRENCY TRACKING

### FINDS: Facility Index System/Facility Registry System

Facility Index System. FINDS contains both facility information and 'pointers' to other sources that contain more detail. EDR includes the following FINDS databases in this report: PCS (Permit Compliance System), AIRS (Aerometric Information Retrieval System), DOCKET (Enforcement Docket used to manage and track information on civil judicial enforcement cases for all environmental statutes), FURS (Federal Underground Injection Control), C-DOCKET (Criminal Docket System used to track criminal enforcement actions for all environmental statutes), FFIS (Federal Facilities Information System), STATE (State Environmental Laws and Statutes), and PADS (PCB Activity Data System).

Date of Government Version: 04/03/2008	Source: EPA
Date Data Arrived at EDR: 04/08/2008	Telephone: (404) 562-9900
Date Made Active in Reports: 05/06/2008	Last EDR Contact: 06/30/2008
Number of Days to Update: 28	Next Scheduled EDR Contact: 09/29/2008
	Data Release Frequency: Quarterly

### RAATS: RCRA Administrative Action Tracking System

RCRA Administration Action Tracking System. RAATS contains records based on enforcement actions issued under RCRA pertaining to major violators and includes administrative and civil actions brought by the EPA. For administration actions after September 30, 1995, data entry in the RAATS database was discontinued. EPA will retain a copy of the database for historical records. It was necessary to terminate RAATS because a decrease in agency resources made it impossible to continue to update the information contained in the database.

Date of Government Version: 04/17/1995	Source: EPA
Date Data Arrived at EDR: 07/03/1995	Telephone: 202-564-4104
Date Made Active in Reports: 08/07/1995	Last EDR Contact: 06/02/2008
Number of Days to Update: 35	Next Scheduled EDR Contact: 09/01/2008
	Data Release Frequency: No Update Planned

### BRS: Biennial Reporting System

The Biennial Reporting System is a national system administered by the EPA that collects data on the generation and management of hazardous waste. BRS captures detailed data from two groups: Large Quantity Generators (LQG) and Treatment, Storage, and Disposal Facilities.

Date of Government Version: 12/31/2005	Source: EPANTIS
Date Data Arrived at EDR: 03/06/2007	Telephone: 800-424-9346
Date Made Active in Reports: 04/13/2007	Last EDR Contact: 06/11/2008
Number of Days to Update: 38	Next Scheduled EDR Contact: 09/08/2008
	Data Release Frequency: Biennially

### STATE AND LOCAL RECORDS

#### KY SHWS: State Leads List

State Hazardous Waste Sites. State hazardous waste site records are the states' equivalent to CERCLIS. These sites may or may not already be listed on the federal CERCLIS list. Priority sites planned for cleanup using state funds (state equivalent of Superfund) are identified along with sites where cleanup will be paid for by potentially responsible parties. Available information varies by state.

Date of Government Version: 04/16/2008	Source: Department of Environmental Protection
Date Data Arrived at EDR: 04/18/2008	Telephone: 502-564-6716
Date Made Active in Reports: 05/19/2008	Last EDR Contact: 06/23/2008
Number of Days to Update: 31	Next Scheduled EDR Contact: 09/22/2008
	Data Release Frequency: Quarterly

#### IN SHWS: List of Hazardous Waste Response Sites Scored Using the Indiana Scoring Model

State Hazardous Waste Sites. State hazardous waste site records are the states' equivalent to CERCLIS. These sites may or may not already be listed on the federal CERCLIS list. Priority sites planned for cleanup using state funds (state equivalent of Superfund) are identified along with sites where cleanup will be paid for by potentially responsible parties. Available information varies by state.

Date of Government Version: 03/01/2007	Source: Department of Environmental Management
Date Data Arrived at EDR: 08/27/2007	Telephone: 317-308-3052
Date Made Active in Reports: 09/18/2007	Last EDR Contact: 08/08/2008
Number of Days to Update: 22	Next Scheduled EDR Contact: 09/22/2008
	Data Release Frequency: Annually

## GOVERNMENT RECORDS SEARCHED / DATA CURRENCY TRACKING

### KY SWF/LF: Solid Waste Facilities List

Solid Waste Facilities/Landfill Sites. SWF/LF type records typically contain an inventory of solid waste disposal facilities or landfills in a particular state. Depending on the state, these may be active or inactive facilities or open dumps that failed to meet RCRA Subtitle D Section 4004 criteria for solid waste landfills or disposal sites.

Date of Government Version: 06/18/2008  
Date Data Arrived at EDR: 06/18/2008  
Date Made Active in Reports: 07/21/2008  
Number of Days to Update: 33

Source: Department of Environmental Protection  
Telephone: 502-564-6716  
Last EDR Contact: 05/27/2008  
Next Scheduled EDR Contact: 08/25/2008  
Data Release Frequency: Semi-Annually

### IN SWF/LF: Permitted Solid Waste Facilities

Solid Waste Facilities/Landfill Sites. SWF/LF type records typically contain an inventory of solid waste disposal facilities or landfills in a particular state. Depending on the state, these may be active or inactive facilities or open dumps that failed to meet RCRA Subtitle D Section 4004 criteria for solid waste landfills or disposal sites.

Date of Government Version: 04/21/2008  
Date Data Arrived at EDR: 05/06/2008  
Date Made Active in Reports: 06/17/2008  
Number of Days to Update: 42

Source: Department of Environmental Management  
Telephone: 317-232-0066  
Last EDR Contact: 07/11/2008  
Next Scheduled EDR Contact: 10/06/2008  
Data Release Frequency: Semi-Annually

### KY HIST LF: Historical Landfills

This solid waste facility listing contains detail information that is not included in the landfill listing. A listing with detail information is no longer available by the Department of Environmental Protection.

Date of Government Version: 05/01/2003  
Date Data Arrived at EDR: 03/30/2006  
Date Made Active in Reports: 05/01/2006  
Number of Days to Update: 32

Source: Department of Environmental Protection  
Telephone: 502-564-6716  
Last EDR Contact: 05/27/2008  
Next Scheduled EDR Contact: 08/25/2008  
Data Release Frequency: No Update Planned

### IN LUST: LUST Leaking Underground Storage Tank List

Leaking Underground Storage Tank Incident Reports. LUST records contain an inventory of reported leaking underground storage tank incidents. Not all states maintain these records, and the information stored varies by state.

Date of Government Version: 06/04/2008  
Date Data Arrived at EDR: 06/05/2008  
Date Made Active in Reports: 06/17/2008  
Number of Days to Update: 12

Source: Department of Environmental Management  
Telephone: 317-232-8900  
Last EDR Contact: 06/05/2008  
Next Scheduled EDR Contact: 09/22/2008  
Data Release Frequency: Annually

### KY SB193: SB193 Branch Site Inventory List

The inventory indicates facilities that have performed permanent closure activities at a regulated underground storage tank facility and have known soil and/or groundwater contamination.

Date of Government Version: 09/05/2006  
Date Data Arrived at EDR: 09/13/2006  
Date Made Active in Reports: 10/18/2006  
Number of Days to Update: 35

Source: Department of Environmental Protection  
Telephone: 502-564-5981  
Last EDR Contact: 08/04/2008  
Next Scheduled EDR Contact: 11/03/2008  
Data Release Frequency: No Update Planned

### KY UST: Underground Storage Tank Database

Registered Underground Storage Tanks. UST's are regulated under Subtitle I of the Resource Conservation and Recovery Act (RCRA) and must be registered with the state department responsible for administering the UST program. Available information varies by state program.

## GOVERNMENT RECORDS SEARCHED / DATA CURRENCY TRACKING

Date of Government Version: 04/14/2008  
Date Data Arrived at EDR: 04/18/2008  
Date Made Active in Reports: 05/19/2008  
Number of Days to Update: 31

Source: Department of Environmental Protection  
Telephone: 502-564-5981  
Last EDR Contact: 06/23/2008  
Next Scheduled EDR Contact: 09/22/2008  
Data Release Frequency: Quarterly

### IN UST: Indiana Registered Underground Storage Tanks

Registered Underground Storage Tanks. UST's are regulated under Subtitle I of the Resource Conservation and Recovery Act (RCRA) and must be registered with the state department responsible for administering the UST program. Available information varies by state program.

Date of Government Version: 06/04/2008  
Date Data Arrived at EDR: 06/05/2008  
Date Made Active in Reports: 07/24/2008  
Number of Days to Update: 49

Source: Department of Environmental Management  
Telephone: 317-308-3008  
Last EDR Contact: 06/05/2008  
Next Scheduled EDR Contact: 09/22/2008  
Data Release Frequency: Quarterly

### IN DEL SHWS: Deleted Commissioner's Bulletin Sites List

A listing of sites deleted/removed from the Commissioner's Bulletin List

Date of Government Version: 04/03/2008  
Date Data Arrived at EDR: 04/04/2008  
Date Made Active in Reports: 04/14/2008  
Number of Days to Update: 10

Source: Department of Environmental Management  
Telephone: 317-234-0347  
Last EDR Contact: 07/09/2008  
Next Scheduled EDR Contact: 09/22/2008  
Data Release Frequency: Varies

### IN BULK: Registered Bulk Fertilizer and Pesticide Storage Facilities

A listing of registered dry or liquid bulk fertilizer and pesticide storage facilities.

Date of Government Version: 03/01/2008  
Date Data Arrived at EDR: 03/11/2008  
Date Made Active in Reports: 04/14/2008  
Number of Days to Update: 34

Source: Office of Indiana State Chemist  
Telephone: 765-494-0579  
Last EDR Contact: 06/09/2008  
Next Scheduled EDR Contact: 09/08/2008  
Data Release Frequency: Varies

### IN MANIFEST: Manifest Data

Manifest is a document that lists and tracks hazardous waste from the generator through transporters to a tsd facility.

Date of Government Version: 12/31/2006  
Date Data Arrived at EDR: 11/21/2007  
Date Made Active in Reports: 12/28/2007  
Number of Days to Update: 37

Source: Department of Environmental Management  
Telephone: 317-233-4624  
Last EDR Contact: 07/28/2008  
Next Scheduled EDR Contact: 10/27/2008  
Data Release Frequency: Annually

### IN SPILLS: Spills Incidents

Oil, hazardous, or objectionable materials that may be released to soil and water.

Date of Government Version: 06/04/2008  
Date Data Arrived at EDR: 06/24/2008  
Date Made Active in Reports: 07/22/2008  
Number of Days to Update: 28

Source: Department of Environmental Management  
Telephone: 317-308-3038  
Last EDR Contact: 06/24/2008  
Next Scheduled EDR Contact: 09/22/2008  
Data Release Frequency: Semi-Annually

### KY ENG CONTROLS: Engineering Controls Site Listing

A listing of sites that use engineering controls.

Date of Government Version: 04/18/2008  
Date Data Arrived at EDR: 04/18/2008  
Date Made Active in Reports: 05/19/2008  
Number of Days to Update: 31

Source: Department of Environmental Protection  
Telephone: 502-564-6716  
Last EDR Contact: 06/23/2008  
Next Scheduled EDR Contact: 09/22/2008  
Data Release Frequency: Varies

## GOVERNMENT RECORDS SEARCHED / DATA CURRENCY TRACKING

### KY INST CONTROL: State Superfund Database

A list of closed sites in the State Superfund Database. Institutional controls would be in place at any site that uses Contained or Managed as a Closure Option.

Date of Government Version: 04/16/2008	Source: Department of Environmental Protection
Date Data Arrived at EDR: 04/18/2008	Telephone: 502-564-6716
Date Made Active in Reports: 05/19/2008	Last EDR Contact: 06/23/2008
Number of Days to Update: 31	Next Scheduled EDR Contact: 09/22/2008
	Data Release Frequency: Varies

### IN AUL: Sites with Restrictions

Activity and use limitations include both engineering controls and institutional controls. A listing of Comfort/Site Status Letter sites that have been issued with controls.

Date of Government Version: 06/23/2008	Source: Department of Environmental Management
Date Data Arrived at EDR: 06/23/2008	Telephone: 317-232-8603
Date Made Active in Reports: 07/22/2008	Last EDR Contact: 06/23/2008
Number of Days to Update: 29	Next Scheduled EDR Contact: 09/22/2008
	Data Release Frequency: Varies

### KY VCP: Voluntary Cleanup Program Sites

Sites that have been accepted into the Voluntary Cleanup Program or have submitted an application.

Date of Government Version: 04/16/2008	Source: Department of Environmental Protection
Date Data Arrived at EDR: 04/18/2008	Telephone: 502-564-6716
Date Made Active in Reports: 05/19/2008	Last EDR Contact: 06/23/2008
Number of Days to Update: 31	Next Scheduled EDR Contact: 09/22/2008
	Data Release Frequency: Varies

### IN VCP: Voluntary Remediation Program Site List

A current list of Voluntary Remediation Program sites that are no longer confidential.

Date of Government Version: 04/01/2008	Source: Department of Environmental Management
Date Data Arrived at EDR: 05/07/2008	Telephone: 317-234-0966
Date Made Active in Reports: 06/17/2008	Last EDR Contact: 08/08/2008
Number of Days to Update: 41	Next Scheduled EDR Contact: 11/03/2008
	Data Release Frequency: Semi-Annually

### KY DRYCLEANERS: Drycleaner Listing

A listing of drycleaner facility locations.

Date of Government Version: 06/24/2008	Source: Department of Environmental Protection
Date Data Arrived at EDR: 07/11/2008	Telephone: 502-573-3382
Date Made Active in Reports: 07/21/2008	Last EDR Contact: 06/23/2008
Number of Days to Update: 10	Next Scheduled EDR Contact: 09/22/2008
	Data Release Frequency: Varies

### IN DRYCLEANERS: Drycleaner Facility Listing

A list of drycleaners involved in the Indiana 5-Star Environmental Recognition Program. It is a voluntary program that ranks participating drycleaners on a scale of one to five stars. The program recognizes those drycleaners willing to do more for the environment and worker safety than the rules require. These drycleaners are going above and beyond the rules to protect the environment, their employees and their neighbors and customers.

Date of Government Version: 10/17/2006	Source: Department of Environmental Management
Date Data Arrived at EDR: 10/25/2006	Telephone: 800-988-7901
Date Made Active in Reports: 12/06/2006	Last EDR Contact: 07/09/2008
Number of Days to Update: 42	Next Scheduled EDR Contact: 10/06/2008
	Data Release Frequency: Varies

## GOVERNMENT RECORDS SEARCHED / DATA CURRENCY TRACKING

### IN BROWNFIELDS: Brownfields Site List

A brownfield site is an industrial or commercial property that is abandoned, inactive, or underutilized, on which expansion or redevelopment is complicated due to the actual or perceived environmental contamination.

Date of Government Version: 06/23/2008	Source: Department of Environmental Management
Date Data Arrived at EDR: 06/23/2008	Telephone: 317-233-2570
Date Made Active in Reports: 07/22/2008	Last EDR Contact: 06/23/2008
Number of Days to Update: 29	Next Scheduled EDR Contact: 09/22/2008
	Data Release Frequency: Semi-Annually

### KY BROWNFIELDS: Kentucky Brownfield Inventory

The Kentucky Brownfield Program has created an inventory of brownfield sites in order to market the properties to those interested in brownfield redevelopment. The Kentucky Brownfield Program is working to promote the redevelopment of these sites by helping to remove barriers that prevent reuse, providing useful information to communities, developers and the public and encouraging a climate that fosters redevelopment of contaminated sites.

Date of Government Version: 05/13/2008	Source: Division of Compliance Assistance
Date Data Arrived at EDR: 05/13/2008	Telephone: 502-564-0323
Date Made Active in Reports: 05/19/2008	Last EDR Contact: 08/12/2008
Number of Days to Update: 6	Next Scheduled EDR Contact: 11/10/2008
	Data Release Frequency: Varies

### KY CDL: Clandestine Drug Lab Location Listing

Clandestine drug lab site locations.

Date of Government Version: 04/16/2008	Source: Department of Environmental Protection
Date Data Arrived at EDR: 04/18/2008	Telephone: 502-564-6716
Date Made Active in Reports: 05/19/2008	Last EDR Contact: 06/03/2008
Number of Days to Update: 31	Next Scheduled EDR Contact: 09/22/2008
	Data Release Frequency: Varies

### KY NPDES: Permitted Facility Listing

A listing of permitted wastewater facilities.

Date of Government Version: 06/20/2008	Source: Department of Environmental Protection
Date Data Arrived at EDR: 06/27/2008	Telephone: 502-564-3410
Date Made Active in Reports: 07/21/2008	Last EDR Contact: 06/02/2008
Number of Days to Update: 24	Next Scheduled EDR Contact: 09/01/2008
	Data Release Frequency: Varies

### KY AIRS: Permitted Airs Facility Listing

A listing of permitted Airs facilities.

Date of Government Version: 06/24/2008	Source: Department of Environmental Protection
Date Data Arrived at EDR: 06/24/2008	Telephone: 502-573-3382
Date Made Active in Reports: 07/21/2008	Last EDR Contact: 06/23/2008
Number of Days to Update: 27	Next Scheduled EDR Contact: 09/22/2008
	Data Release Frequency: Varies

### IN AIRS: Permitted Sources & Emissions Listing

Current permitted sources and emissions inventory information.

Date of Government Version: 02/04/2008	Source: Department of Environmental Management
Date Data Arrived at EDR: 02/05/2008	Telephone: 317-233-0185
Date Made Active in Reports: 03/10/2008	Last EDR Contact: 07/28/2008
Number of Days to Update: 34	Next Scheduled EDR Contact: 10/27/2008
	Data Release Frequency: Varies

### KY PSTEAF: Facility Ranking List

The Underground Storage Tank Branch (USTB) has ranked all PSTEAF reimbursable facilities requiring corrective action, in accordance with 401 KAR 42:290. Directive letters will be issued on the basis of facility ranking and available PSTEAF funding in sequential order as ranked. For example, Rank 2 facilities will be issued directives before Rank 3 facilities.

## GOVERNMENT RECORDS SEARCHED / DATA CURRENCY TRACKING

Date of Government Version: 03/25/2008  
Date Data Arrived at EDR: 05/07/2008  
Date Made Active in Reports: 05/19/2008  
Number of Days to Update: 12

Source: Department of Environmental Protection  
Telephone: 502-564-5981  
Last EDR Contact: 08/05/2008  
Next Scheduled EDR Contact: 11/03/2008  
Data Release Frequency: Quarterly

KY LEAD: Environmental Lead Program Report Tracking Database  
Lead Report Tracking Database

Date of Government Version: 10/26/2007  
Date Data Arrived at EDR: 01/07/2008  
Date Made Active in Reports: 01/25/2008  
Number of Days to Update: 18

Source: Department of Public Health  
Telephone: 502-564-4537  
Last EDR Contact: 07/03/2008  
Next Scheduled EDR Contact: 09/01/2008  
Data Release Frequency: Varies

### TRIBAL RECORDS

INDIAN RESERV: Indian Reservations

This map layer portrays Indian administered lands of the United States that have any area equal to or greater than 640 acres.

Date of Government Version: 12/31/2005  
Date Data Arrived at EDR: 12/08/2006  
Date Made Active in Reports: 01/11/2007  
Number of Days to Update: 34

Source: USGS  
Telephone: 202-208-3710  
Last EDR Contact: 08/08/2008  
Next Scheduled EDR Contact: 11/03/2008  
Data Release Frequency: Semi-Annually

INDIAN LUST R6: Leaking Underground Storage Tanks on Indian Land  
LUSTs on Indian land in New Mexico and Oklahoma.

Date of Government Version: 06/16/2008  
Date Data Arrived at EDR: 06/16/2008  
Date Made Active in Reports: 08/08/2008  
Number of Days to Update: 53

Source: EPA Region 6  
Telephone: 214-665-6597  
Last EDR Contact: 08/18/2008  
Next Scheduled EDR Contact: 11/17/2008  
Data Release Frequency: Varies

INDIAN LUST R10: Leaking Underground Storage Tanks on Indian Land  
LUSTs on Indian land in Alaska, Idaho, Oregon and Washington.

Date of Government Version: 05/30/2008  
Date Data Arrived at EDR: 05/30/2008  
Date Made Active in Reports: 08/08/2008  
Number of Days to Update: 70

Source: EPA Region 10  
Telephone: 206-553-2857  
Last EDR Contact: 08/18/2008  
Next Scheduled EDR Contact: 11/17/2008  
Data Release Frequency: Quarterly

INDIAN LUST R4: Leaking Underground Storage Tanks on Indian Land  
LUSTs on Indian land in Florida, Mississippi and North Carolina.

Date of Government Version: 03/17/2008  
Date Data Arrived at EDR: 03/27/2008  
Date Made Active in Reports: 05/06/2008  
Number of Days to Update: 40

Source: EPA Region 4  
Telephone: 404-562-8677  
Last EDR Contact: 08/18/2008  
Next Scheduled EDR Contact: 11/17/2008  
Data Release Frequency: Semi-Annually

INDIAN LUST R9: Leaking Underground Storage Tanks on Indian Land  
LUSTs on Indian land in Arizona, California, New Mexico and Nevada

Date of Government Version: 07/11/2008  
Date Data Arrived at EDR: 07/11/2008  
Date Made Active in Reports: 08/08/2008  
Number of Days to Update: 28

Source: Environmental Protection Agency  
Telephone: 415-972-3372  
Last EDR Contact: 08/18/2008  
Next Scheduled EDR Contact: 11/17/2008  
Data Release Frequency: Quarterly

## GOVERNMENT RECORDS SEARCHED / DATA CURRENCY TRACKING

### INDIAN LUST R8: Leaking Underground Storage Tanks on Indian Land

LUSTs on Indian land in Colorado, Montana, North Dakota, South Dakota, Utah and Wyoming.

Date of Government Version: 05/28/2008	Source: EPA Region 8
Date Data Arrived at EDR: 06/10/2008	Telephone: 303-312-6271
Date Made Active in Reports: 08/08/2008	Last EDR Contact: 08/18/2008
Number of Days to Update: 59	Next Scheduled EDR Contact: 11/17/2008
	Data Release Frequency: Quarterly

### INDIAN LUST R7: Leaking Underground Storage Tanks on Indian Land

LUSTs on Indian land in Iowa, Kansas, and Nebraska

Date of Government Version: 03/17/2008	Source: EPA Region 7
Date Data Arrived at EDR: 03/27/2008	Telephone: 913-551-7003
Date Made Active in Reports: 05/06/2008	Last EDR Contact: 08/18/2008
Number of Days to Update: 40	Next Scheduled EDR Contact: 11/17/2008
	Data Release Frequency: Varies

### INDIAN LUST R1: Leaking Underground Storage Tanks on Indian Land

A listing of leaking underground storage tank locations on Indian Land.

Date of Government Version: 03/12/2008	Source: EPA Region 1
Date Data Arrived at EDR: 03/14/2008	Telephone: 617-918-1313
Date Made Active in Reports: 03/20/2008	Last EDR Contact: 08/18/2008
Number of Days to Update: 6	Next Scheduled EDR Contact: 11/17/2008
	Data Release Frequency: Varies

### INDIAN UST R10: Underground Storage Tanks on Indian Land

No description is available for this data

Date of Government Version: 05/30/2008	Source: EPA Region 10
Date Data Arrived at EDR: 06/27/2008	Telephone: 206-553-2857
Date Made Active in Reports: 08/08/2008	Last EDR Contact: 08/18/2008
Number of Days to Update: 42	Next Scheduled EDR Contact: 11/17/2008
	Data Release Frequency: Quarterly

### INDIAN UST R9: Underground Storage Tanks on Indian Land

No description is available for this data

Date of Government Version: 07/11/2008	Source: EPA Region 9
Date Data Arrived at EDR: 07/11/2008	Telephone: 415-972-3368
Date Made Active in Reports: 08/08/2008	Last EDR Contact: 08/18/2008
Number of Days to Update: 28	Next Scheduled EDR Contact: 11/17/2008
	Data Release Frequency: Quarterly

### INDIAN UST R8: Underground Storage Tanks on Indian Land

No description is available for this data

Date of Government Version: 05/28/2008	Source: EPA Region 8
Date Data Arrived at EDR: 06/10/2008	Telephone: 303-312-6137
Date Made Active in Reports: 08/08/2008	Last EDR Contact: 08/18/2008
Number of Days to Update: 59	Next Scheduled EDR Contact: 11/17/2008
	Data Release Frequency: Quarterly

### INDIAN UST R6: Underground Storage Tanks on Indian Land

No description is available for this data

Date of Government Version: 06/16/2008	Source: EPA Region 6
Date Data Arrived at EDR: 06/16/2008	Telephone: 214-665-7591
Date Made Active in Reports: 08/08/2008	Last EDR Contact: 08/18/2008
Number of Days to Update: 53	Next Scheduled EDR Contact: 11/17/2008
	Data Release Frequency: Semi-Annually

## GOVERNMENT RECORDS SEARCHED / DATA CURRENCY TRACKING

### INDIAN UST R5: Underground Storage Tanks on Indian Land

No description is available for this data

Date of Government Version: 12/21/2007

Date Data Arrived at EDR: 12/21/2007

Date Made Active in Reports: 01/24/2008

Number of Days to Update: 34

Source: EPA Region 5

Telephone: 312-886-6136

Last EDR Contact: 08/18/2008

Next Scheduled EDR Contact: 11/17/2008

Data Release Frequency: Varies

### INDIAN UST R4: Underground Storage Tanks on Indian Land

No description is available for this data

Date of Government Version: 03/17/2008

Date Data Arrived at EDR: 03/27/2008

Date Made Active in Reports: 05/06/2008

Number of Days to Update: 40

Source: EPA Region 4

Telephone: 404-562-9424

Last EDR Contact: 08/18/2008

Next Scheduled EDR Contact: 11/17/2008

Data Release Frequency: Semi-Annually

### INDIAN UST R1: Underground Storage Tanks on Indian Land

A listing of underground storage tank locations on Indian Land.

Date of Government Version: 03/12/2008

Date Data Arrived at EDR: 03/14/2008

Date Made Active in Reports: 03/20/2008

Number of Days to Update: 6

Source: EPA, Region 1

Telephone: 617-918-1313

Last EDR Contact: 08/18/2008

Next Scheduled EDR Contact: 11/17/2008

Data Release Frequency: Varies

### INDIAN UST R7: Underground Storage Tanks on Indian Land

No description is available for this data

Date of Government Version: 06/01/2007

Date Data Arrived at EDR: 06/14/2007

Date Made Active in Reports: 07/05/2007

Number of Days to Update: 21

Source: EPA Region 7

Telephone: 913-551-7003

Last EDR Contact: 08/18/2008

Next Scheduled EDR Contact: 11/17/2008

Data Release Frequency: Varies

### INDIAN VCP R7: Voluntary Cleanup Priority Listing

A listing of voluntary cleanup priority sites located on Indian Land located in Region 7.

Date of Government Version: 03/20/2008

Date Data Arrived at EDR: 04/22/2008

Date Made Active in Reports: 05/19/2008

Number of Days to Update: 27

Source: EPA, Region 7

Telephone: 913-551-7365

Last EDR Contact: 07/21/2008

Next Scheduled EDR Contact: 10/20/2008

Data Release Frequency: Varies

### INDIAN VCP R1: Voluntary Cleanup Priority Listing

A listing of voluntary cleanup priority sites located on Indian Land located in Region 1.

Date of Government Version: 04/02/2008

Date Data Arrived at EDR: 04/22/2008

Date Made Active in Reports: 05/19/2008

Number of Days to Update: 27

Source: EPA, Region 1

Telephone: 617-918-1102

Last EDR Contact: 07/21/2008

Next Scheduled EDR Contact: 10/20/2008

Data Release Frequency: Varies

### EDR PROPRIETARY RECORDS

#### Manufactured Gas Plants: EDR Proprietary Manufactured Gas Plants

The EDR Proprietary Manufactured Gas Plant Database includes records of coal gas plants (manufactured gas plants) compiled by EDR's researchers. Manufactured gas sites were used in the United States from the 1800's to 1950's to produce a gas that could be distributed and used as fuel. These plants used whale oil, rosin, coal, or a mixture of coal, oil, and water that also produced a significant amount of waste. Many of the byproducts of the gas production, such as coal tar (oily waste containing volatile and non-volatile chemicals), sludges, oils and other compounds are potentially hazardous to human health and the environment. The byproduct from this process was frequently disposed of directly at the plant site and can remain or spread slowly, serving as a continuous source of soil and groundwater contamination.



## GOVERNMENT RECORDS SEARCHED / DATA CURRENCY TRACKING

Date of Government Version: N/A  
Date Data Arrived at EDR: N/A  
Date Made Active in Reports: N/A  
Number of Days to Update: N/A

Source: EDR, Inc.  
Telephone: N/A  
Last EDR Contact: N/A  
Next Scheduled EDR Contact: N/A  
Data Release Frequency: No Update Planned

### OTHER DATABASE(S)

Depending on the geographic area covered by this report, the data provided in these specialty databases may or may not be complete. For example, the existence of wetlands information data in a specific report does not mean that all wetlands in the area covered by the report are included. Moreover, the absence of any reported wetlands information does not necessarily mean that wetlands do not exist in the area covered by the report.

#### CT MANIFEST: Hazardous Waste Manifest Data

Facility and manifest data. Manifest is a document that lists and tracks hazardous waste from the generator through transporters to a tsd facility.

Date of Government Version: 12/31/2005  
Date Data Arrived at EDR: 06/15/2007  
Date Made Active in Reports: 08/20/2007  
Number of Days to Update: 66

Source: Department of Environmental Protection  
Telephone: 860-424-3375  
Last EDR Contact: 06/13/2008  
Next Scheduled EDR Contact: 09/08/2008  
Data Release Frequency: Annually

#### NJ MANIFEST: Manifest Information

Hazardous waste manifest information.

Date of Government Version: 09/30/2007  
Date Data Arrived at EDR: 12/04/2007  
Date Made Active in Reports: 12/31/2007  
Number of Days to Update: 27

Source: Department of Environmental Protection  
Telephone: N/A  
Last EDR Contact: 08/08/2008  
Next Scheduled EDR Contact: 11/03/2008  
Data Release Frequency: Annually

#### NY MANIFEST: Facility and Manifest Data

Manifest is a document that lists and tracks hazardous waste from the generator through transporters to a TSD facility.

Date of Government Version: 05/27/2008  
Date Data Arrived at EDR: 05/29/2008  
Date Made Active in Reports: 07/10/2008  
Number of Days to Update: 42

Source: Department of Environmental Conservation  
Telephone: 518-402-8651  
Last EDR Contact: 05/29/2008  
Next Scheduled EDR Contact: 08/25/2008  
Data Release Frequency: Annually

#### PA MANIFEST: Manifest Information

Hazardous waste manifest information.

Date of Government Version: 12/31/2006  
Date Data Arrived at EDR: 12/21/2007  
Date Made Active in Reports: 01/10/2008  
Number of Days to Update: 20

Source: Department of Environmental Protection  
Telephone: N/A  
Last EDR Contact: 06/09/2008  
Next Scheduled EDR Contact: 09/08/2008  
Data Release Frequency: Annually

#### RI MANIFEST: Manifest information

Hazardous waste manifest information

Date of Government Version: 12/31/2007  
Date Data Arrived at EDR: 06/03/2008  
Date Made Active in Reports: 08/07/2008  
Number of Days to Update: 65

Source: Department of Environmental Management  
Telephone: 401-222-2797  
Last EDR Contact: 06/16/2008  
Next Scheduled EDR Contact: 09/15/2008  
Data Release Frequency: Annually

## GOVERNMENT RECORDS SEARCHED / DATA CURRENCY TRACKING

### WI MANIFEST: Manifest Information

Hazardous waste manifest information.

Date of Government Version: 12/31/2006

Date Data Arrived at EDR: 04/27/2007

Date Made Active in Reports: 06/08/2007

Number of Days to Update: 42

Source: Department of Natural Resources

Telephone: N/A

Last EDR Contact: 08/08/2008

Next Scheduled EDR Contact: 10/06/2008

Data Release Frequency: Annually

**Oil/Gas Pipelines:** This data was obtained by EDR from the USGS in 1994. It is referred to by USGS as GeoData Digital Line Graphs from 1:100,000-Scale Maps. It was extracted from the transportation category including some oil, but primarily gas pipelines.

### Electric Power Transmission Line Data

Source: PennWell Corporation

Telephone: (800) 823-6277

This map includes information copyrighted by PennWell Corporation. This information is provided on a best effort basis and PennWell Corporation does not guarantee its accuracy nor warrant its fitness for any particular purpose. Such information has been reprinted with the permission of PennWell.

**Sensitive Receptors:** There are individuals deemed sensitive receptors due to their fragile immune systems and special sensitivity to environmental discharges. These sensitive receptors typically include the elderly, the sick, and children. While the location of all sensitive receptors cannot be determined, EDR indicates those buildings and facilities - schools, daycares, hospitals, medical centers, and nursing homes - where individuals who are sensitive receptors are likely to be located.

### AHA Hospitals:

Source: American Hospital Association, Inc.

Telephone: 312-280-5991

The database includes a listing of hospitals based on the American Hospital Association's annual survey of hospitals.

### Medical Centers: Provider of Services Listing

Source: Centers for Medicare & Medicaid Services

Telephone: 410-786-3000

A listing of hospitals with Medicare provider number, produced by Centers of Medicare & Medicaid Services, a federal agency within the U.S. Department of Health and Human Services.

### Nursing Homes

Source: National Institutes of Health

Telephone: 301-594-6248

Information on Medicare and Medicaid certified nursing homes in the United States.

### Public Schools

Source: National Center for Education Statistics

Telephone: 202-502-7300

The National Center for Education Statistics' primary database on elementary and secondary public education in the United States. It is a comprehensive, annual, national statistical database of all public elementary and secondary schools and school districts, which contains data that are comparable across all states.

### Private Schools

Source: National Center for Education Statistics

Telephone: 202-502-7300

The National Center for Education Statistics' primary database on private school locations in the United States.

### Daycare Centers: Certified Child Care Homes

Source: Cabinet for Families & Children

Telephone: 502-564-7130

**Flood Zone Data:** This data, available in select counties across the country, was obtained by EDR in 1999 from the Federal Emergency Management Agency (FEMA). Data depicts 100-year and 500-year flood zones as defined by FEMA.

**NWI:** National Wetlands Inventory. This data, available in select counties across the country, was obtained by EDR in 2002 and 2005 from the U.S. Fish and Wildlife Service.

### State Wetlands Data: Wetland Polygon Features

Source: Environmental Protection & Public Protection Cabinet

Telephone: 502-564-5174

## GOVERNMENT RECORDS SEARCHED / DATA CURRENCY TRACKING

Scanned Digital USGS 7.5' Topographic Map (DRG)

Source: United States Geologic Survey

A digital raster graphic (DRG) is a scanned image of a U.S. Geological Survey topographic map. The map images are made by scanning published paper maps on high-resolution scanners. The raster image is georeferenced and fit to the Universal Transverse Mercator (UTM) projection.

### STREET AND ADDRESS INFORMATION

© 2008 Tele Atlas North America, Inc. All rights reserved. This material is proprietary and the subject of copyright protection and other intellectual property rights owned by or licensed to Tele Atlas North America, Inc. The use of this material is subject to the terms of a license agreement. You will be held liable for any unauthorized copying or disclosure of this material.

## GEOCHECK® - PHYSICAL SETTING SOURCE ADDENDUM

### TARGET PROPERTY ADDRESS

LOUISVILLE GAS & ELECTRIC - MILL CREEK  
14660 DIXIE HIGHWAY  
LOUISVILLE, KY 40272

### TARGET PROPERTY COORDINATES

Latitude (North):	38.05094 - 38° 3' 3.4"
Longitude (West):	85.90777 - 85° 54' 28.0"
Universal Transverse Mercator:	Zone 16
UTM X (Meters):	595832.3
UTM Y (Meters):	4211824.0
Elevation:	444 ft. above sea level

### USGS TOPOGRAPHIC MAP

Target Property Map:	38085-A8 KOSMOSDALE, IN
Most Recent Revision:	1994

EDR's GeoCheck Physical Setting Source Addendum is provided to assist the environmental professional in forming an opinion about the impact of potential contaminant migration.

Assessment of the impact of contaminant migration generally has two principle investigative components:

1. Groundwater flow direction, and
2. Groundwater flow velocity.

Groundwater flow direction may be impacted by surface topography, hydrology, hydrogeology, characteristics of the soil, and nearby wells. Groundwater flow velocity is generally impacted by the nature of the geologic strata.

# GEOCHECK® - PHYSICAL SETTING SOURCE SUMMARY

## GROUNDWATER FLOW DIRECTION INFORMATION

Groundwater flow direction for a particular site is best determined by a qualified environmental professional using site-specific well data. If such data is not reasonably ascertainable, it may be necessary to rely on other sources of information, such as surface topographic information, hydrologic information, hydrogeologic data collected on nearby properties, and regional groundwater flow information (from deep aquifers).

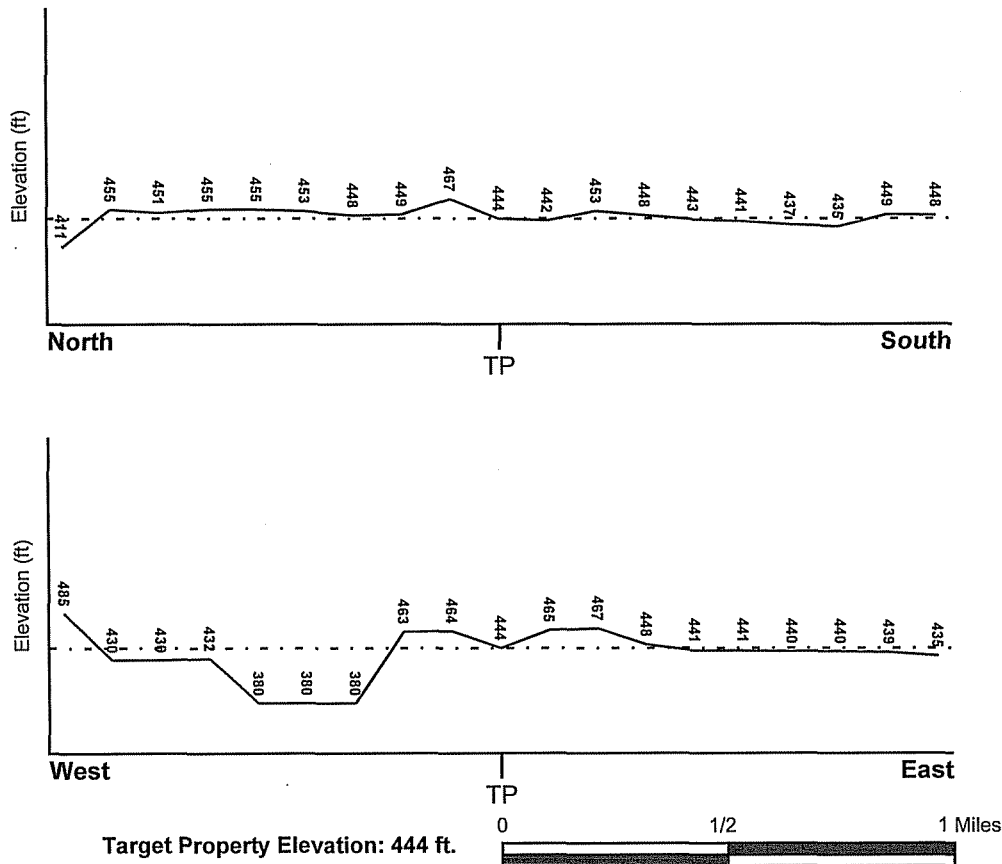
## TOPOGRAPHIC INFORMATION

Surface topography may be indicative of the direction of surficial groundwater flow. This information can be used to assist the environmental professional in forming an opinion about the impact of nearby contaminated properties or, should contamination exist on the target property, what downgradient sites might be impacted.

## TARGET PROPERTY TOPOGRAPHY

General Topographic Gradient: General NW

## SURROUNDING TOPOGRAPHY: ELEVATION PROFILES



Source: Topography has been determined from the USGS 7.5' Digital Elevation Model and should be evaluated on a relative (not an absolute) basis. Relative elevation information between sites of close proximity should be field verified.

## GEOCHECK® - PHYSICAL SETTING SOURCE SUMMARY

### HYDROLOGIC INFORMATION

Surface water can act as a hydrologic barrier to groundwater flow. Such hydrologic information can be used to assist the environmental professional in forming an opinion about the impact of nearby contaminated properties or, should contamination exist on the target property, what downgradient sites might be impacted.

Refer to the Physical Setting Source Map following this summary for hydrologic information (major waterways and bodies of water).

### **FEMA FLOOD ZONE**

<u>Target Property County</u> JEFFERSON, KY	<u>FEMA Flood Electronic Data</u> YES - refer to the Overview Map and Detail Map
Flood Plain Panel at Target Property:	21111C0240D
Additional Panels in search area:	1800850011B

### **NATIONAL WETLAND INVENTORY**

<u>NWI Quad at Target Property</u> KOSMOSDALE	<u>NWI Electronic Data Coverage</u> YES - refer to the Overview Map and Detail Map
--	---

### HYDROGEOLOGIC INFORMATION

Hydrogeologic information obtained by installation of wells on a specific site can often be an indicator of groundwater flow direction in the immediate area. Such hydrogeologic information can be used to assist the environmental professional in forming an opinion about the impact of nearby contaminated properties or, should contamination exist on the target property, what downgradient sites might be impacted.

### **AQUIFLOW®**

Search Radius: 1.000 Mile.

EDR has developed the AQUIFLOW Information System to provide data on the general direction of groundwater flow at specific points. EDR has reviewed reports submitted by environmental professionals to regulatory authorities at select sites and has extracted the date of the report, groundwater flow direction as determined hydrogeologically, and the depth to water table.

<u>MAP ID</u>	<u>LOCATION FROM TP</u>	<u>GENERAL DIRECTION GROUNDWATER FLOW</u>
Not Reported		

## GEOCHECK® - PHYSICAL SETTING SOURCE SUMMARY

### GROUNDWATER FLOW VELOCITY INFORMATION

Groundwater flow velocity information for a particular site is best determined by a qualified environmental professional using site specific geologic and soil strata data. If such data are not reasonably ascertainable, it may be necessary to rely on other sources of information, including geologic age identification, rock stratigraphic unit and soil characteristics data collected on nearby properties and regional soil information. In general, contaminant plumes move more quickly through sandy-gravelly types of soils than silty-clayey types of soils.

### GEOLOGIC INFORMATION IN GENERAL AREA OF TARGET PROPERTY

Geologic information can be used by the environmental professional in forming an opinion about the relative speed at which contaminant migration may be occurring.

#### ROCK STRATIGRAPHIC UNIT

Era: Paleozoic  
System: Mississippian  
Series: Osagean and Kinderhookian Series  
Code: M1 (decoded above as Era, System & Series)

#### GEOLOGIC AGE IDENTIFICATION

Category: Stratified Sequence

Geologic Age and Rock Stratigraphic Unit Source: P.G. Schruben, R.E. Arndt and W.J. Bawiec, Geology of the Conterminous U.S. at 1:2,500,000 Scale - a digital representation of the 1974 P.B. King and H.M. Beikman Map, USGS Digital Data Series DDS - 11 (1994).

### DOMINANT SOIL COMPOSITION IN GENERAL AREA OF TARGET PROPERTY

The U.S. Department of Agriculture's (USDA) Soil Conservation Service (SCS) leads the National Cooperative Soil Survey (NCSS) and is responsible for collecting, storing, maintaining and distributing soil survey information for privately owned lands in the United States. A soil map in a soil survey is a representation of soil patterns in a landscape. Soil maps for STATSGO are compiled by generalizing more detailed (SSURGO) soil survey maps. The following information is based on Soil Conservation Service STATSGO data.

Soil Component Name: LAWRENCE  
Soil Surface Texture: silt loam  
Hydrologic Group: Class C - Slow infiltration rates. Soils with layers impeding downward movement of water, or soils with moderately fine or fine textures.  
Soil Drainage Class: Somewhat poorly. Soils commonly have a layer with low hydraulic conductivity, wet state high in profile, etc. Depth to water table is 1 to 3 feet.

Hydric Status: Soil does not meet the requirements for a hydric soil.

Corrosion Potential - Uncoated Steel: HIGH

Depth to Bedrock Min: > 60 inches

Depth to Bedrock Max: > 60 inches

## GEOCHECK® - PHYSICAL SETTING SOURCE SUMMARY

Soil Layer Information							
Layer	Boundary		Soil Texture Class	Classification		Permeability Rate (in/hr)	Soil Reaction (pH)
	Upper	Lower		AASHTO Group	Unified Soil		
1	0 inches	10 inches	silt loam	Silt-Clay Materials (more than 35 pct. passing No. 200), Silty Soils.	FINE-GRAINED SOILS, Silts and Clays (liquid limit less than 50%), silt.	Max: 2.00 Min: 0.60	Max: 6.50 Min: 4.50
2	10 inches	25 inches	silty clay loam	Silt-Clay Materials (more than 35 pct. passing No. 200), Silty Soils.	FINE-GRAINED SOILS, Silts and Clays (liquid limit less than 50%), Lean Clay	Max: 2.00 Min: 0.60	Max: 6.50 Min: 4.50
3	25 inches	50 inches	silty clay loam	Silt-Clay Materials (more than 35 pct. passing No. 200), Silty Soils.	FINE-GRAINED SOILS, Silts and Clays (liquid limit less than 50%), Lean Clay	Max: 0.20 Min: 0.06	Max: 5.50 Min: 4.50
4	50 inches	75 inches	silty clay	Silt-Clay Materials (more than 35 pct. passing No. 200), Silty Soils.	FINE-GRAINED SOILS, Silts and Clays (liquid limit less than 50%), silt.	Max: 0.60 Min: 0.06	Max: 7.30 Min: 4.50

### OTHER SOIL TYPES IN AREA

Based on Soil Conservation Service STATSGO data, the following additional subordinant soil types may appear within the general area of target property.

Soil Surface Textures: No Other Soil Types

Surficial Soil Types: No Other Soil Types

Shallow Soil Types: silt loam

Deeper Soil Types: stratified  
silt loam  
silty clay loam  
loam

### LOCAL / REGIONAL WATER AGENCY RECORDS

EDR Local/Regional Water Agency records provide water well information to assist the environmental professional in assessing sources that may impact ground water flow direction, and in forming an opinion about the impact of contaminant migration on nearby drinking water wells.



# GEOCHECK® - PHYSICAL SETTING SOURCE SUMMARY

## WELL SEARCH DISTANCE INFORMATION

<u>DATABASE</u>	<u>SEARCH DISTANCE (miles)</u>
Federal USGS	0.000
Federal FRDS PWS	Nearest PWS within 1 mile
State Database	1.000

## FEDERAL USGS WELL INFORMATION

<u>MAP ID</u>	<u>WELL ID</u>	<u>LOCATION FROM TP</u>
No Wells Found		

## FEDERAL FRDS PUBLIC WATER SUPPLY SYSTEM INFORMATION

<u>MAP ID</u>	<u>WELL ID</u>	<u>LOCATION FROM TP</u>
13	KY0820590	1/4 - 1/2 Mile NNE

Note: PWS System location is not always the same as well location.

## STATE DATABASE WELL INFORMATION

<u>MAP ID</u>	<u>WELL ID</u>	<u>LOCATION FROM TP</u>
A1	KY3000000056742	1/8 - 1/4 Mile West
A2	KY3000000056743	1/8 - 1/4 Mile West
A3	KY3000000056744	1/8 - 1/4 Mile West
A4	KY3000000056745	1/8 - 1/4 Mile West
B5	KY3000000056677	1/8 - 1/4 Mile ESE
6	KY3000000056779	1/8 - 1/4 Mile ENE
B7	KY3000000056672	1/8 - 1/4 Mile ESE
8	KY3000000056811	1/8 - 1/4 Mile North
9	KY3000000056806	1/8 - 1/4 Mile NW
10	KY3000000056841	1/8 - 1/4 Mile NNE
11	KY3000000056576	1/4 - 1/2 Mile South
12	KY3000000056604	1/4 - 1/2 Mile SW
14	KY3000000056551	1/4 - 1/2 Mile SE
15	KY3000000056506	1/4 - 1/2 Mile SSW
C16	KY3000000056516	1/4 - 1/2 Mile SSW
C17	KY3000000056517	1/4 - 1/2 Mile SSW
18	KY3000000056507	1/2 - 1 Mile SSE
C19	KY3000000056482	1/2 - 1 Mile SSW
D20	KY3000000056789	1/2 - 1 Mile East
D21	KY3000000056790	1/2 - 1 Mile East
E22	KY3000000056887	1/2 - 1 Mile ENE
E23	KY3000000056886	1/2 - 1 Mile ENE
E24	KY3000000056885	1/2 - 1 Mile ENE
E25	KY3000000056890	1/2 - 1 Mile ENE
E26	KY3000000056889	1/2 - 1 Mile ENE

## GEOCHECK® - PHYSICAL SETTING SOURCE SUMMARY

### STATE DATABASE WELL INFORMATION

MAP ID	WELL ID	LOCATION FROM TP
E27	KY3000000056888	1/2 - 1 Mile ENE
E28	KY3000000056891	1/2 - 1 Mile ENE
E29	KY3000000056892	1/2 - 1 Mile ENE
E30	KY3000000056893	1/2 - 1 Mile ENE
F31	KY3000000056276	1/2 - 1 Mile South
G32	KY3000000056259	1/2 - 1 Mile South
G33	KY3000000056260	1/2 - 1 Mile South
G34	KY3000000056261	1/2 - 1 Mile South
F35	KY3000000056239	1/2 - 1 Mile South

**PHYSICAL SETTING SOURCE MAP - 02301104.2r**



- County Boundary
- Major Roads
- Contour Lines
- Earthquake epicenter, Richter 5 or greater
- Water Wells
- Public Water Supply Wells
- Cluster of Multiple Icons

- Groundwater Flow Direction
- Indeterminate Groundwater Flow at Location
- Groundwater Flow Varies at Location
- Oil, gas or related wells

**SITE NAME:** Louisville Gas & Electric - Mill Creek  
**ADDRESS:** 14660 Dixie Highway  
 Louisville KY 40272  
**LAT/LONG:** 38.0509 / 85.9078

**CLIENT:** ENSR Consulting & Engineering  
**CONTACT:** Dianne Donovan  
**INQUIRY #:** 02301104.2r  
**DATE:** August 22, 2008 8:01 am

## GEOCHECK® - PHYSICAL SETTING SOURCE MAP FINDINGS

Map ID Direction Distance Elevation			Database	EDR ID Number
<b>A1</b> West 1/8 - 1/4 Mile Higher			KY WELLS	KY3000000056742
Location i:	55938			
North lati:	38.05118			
West longi:	-85.91024			
Akgwa numb:	80013181	Site type:	Mine	
Primary us:	Monitoring - Ambient	Constructi:	07/20/1994 00:00:00	
Site id:	KY3000000056742			
<hr/>				
<b>A2</b> West 1/8 - 1/4 Mile Higher			KY WELLS	KY3000000056743
Location i:	55939			
North lati:	38.05119			
West longi:	-85.91024			
Akgwa numb:	80013184	Site type:	Mine	
Primary us:	Monitoring - Ambient	Constructi:	07/20/1994 00:00:00	
Site id:	KY3000000056743			
<hr/>				
<b>A3</b> West 1/8 - 1/4 Mile Higher			KY WELLS	KY3000000056744
Location i:	55940			
North lati:	38.05119			
West longi:	-85.91024			
Akgwa numb:	80013182	Site type:	Mine	
Primary us:	Monitoring - Ambient	Constructi:	07/20/1994 00:00:00	
Site id:	KY3000000056744			
<hr/>				
<b>A4</b> West 1/8 - 1/4 Mile Higher			KY WELLS	KY3000000056745
Location i:	55941			
North lati:	38.05119			
West longi:	-85.91024			
Akgwa numb:	80013183	Site type:	Mine	
Primary us:	Monitoring - Ambient	Constructi:	07/20/1994 00:00:00	
Site id:	KY3000000056745			
<hr/>				
<b>B5</b> ESE 1/8 - 1/4 Mile Higher			KY WELLS	KY3000000056677

## GEOCHECK® - PHYSICAL SETTING SOURCE MAP FINDINGS

Location i:	57297	Site type:	Mine
North lati:	38.05007	Constructi:	01/01/1900 00:00:00
West longi:	-85.90552		
Akgwa numb:	80016511		
Primary us:	Monitoring - Ambient		
Site id:	KY3000000056677		

**6**  
**ENE**  
**1/8 - 1/4 Mile**  
**Higher** KY WELLS    KY3000000056779

Location i:	57293	Site type:	Mine
North lati:	38.05202	Constructi:	10/17/1979 00:00:00
West longi:	-85.90552		
Akgwa numb:	80016514		
Primary us:	Monitoring - Ambient		
Site id:	KY3000000056779		

**B7**  
**ESE**  
**1/8 - 1/4 Mile**  
**Higher** KY WELLS    KY3000000056672

Location i:	57296	Site type:	Mine
North lati:	38.04979	Constructi:	01/01/1900 00:00:00
West longi:	-85.90552		
Akgwa numb:	80016513		
Primary us:	Monitoring - Ambient		
Site id:	KY3000000056672		

**8**  
**North**  
**1/8 - 1/4 Mile**  
**Higher** KY WELLS    KY3000000056811

Location i:	54147	Site type:	Water Well
North lati:	38.05313	Constructi:	08/28/1994 00:00:00
West longi:	-85.90829		
Akgwa numb:	00014292		
Primary us:	Industrial		
Site id:	KY3000000056811		

**9**  
**NW**  
**1/8 - 1/4 Mile**  
**Higher** KY WELLS    KY3000000056806

Location i:	249833	Site type:	Water Well
North lati:	38.05285	Constructi:	03/28/1999 00:00:00
West longi:	-85.9108		
Akgwa numb:	00049357		
Primary us:	Industrial		
Site id:	KY3000000056806		

## GEOCHECK® - PHYSICAL SETTING SOURCE MAP FINDINGS

Map ID  
 Direction  
 Distance  
 Elevation

Database      EDR ID Number

**10**  
**NNE**  
**1/8 - 1/4 Mile**  
**Higher**

**KY WELLS      KY3000000056841**

Location i:            311762  
 North lati:           38.05424  
 West longi:           -85.90691  
 Akgwa numb:          00044602  
 Primary us:            Industrial  
 Site id:                KY3000000056841

Site type:              Water Well  
 Constructi:            01/23/1998 00:00:00

**11**  
**South**  
**1/4 - 1/2 Mile**  
**Higher**

**KY WELLS      KY3000000056576**

Location i:            267203  
 North lati:           38.04674  
 West longi:           -85.90691  
 Akgwa numb:          80041441  
 Primary us:            Monitoring - Water Level  
 Site id:                KY3000000056576

Site type:              Mine  
 Constructi:            12/20/2002 00:00:00

**12**  
**SW**  
**1/4 - 1/2 Mile**  
**Lower**

**KY WELLS      KY3000000056604**

Location i:            236868  
 North lati:           38.04757  
 West longi:           -85.9119  
 Akgwa numb:          80032173  
 Primary us:            Monitoring - Ambient  
 Site id:                KY3000000056604

Site type:              Mine  
 Constructi:            05/16/1997 00:00:00

**13**  
**NNE**  
**1/4 - 1/2 Mile**  
**Lower**

**FRDS PWS      KY0820590**

PWS ID:                KY0820590              PWS Status:      Active  
 Date Initiated:       7301                    Date Deactivated: Not Reported  
 PWS Name:            HIDDEN OAKS MOBILE HOME PARK  
                              DICK HEMBREY  
                              PO BOX 516  
                              BRANDENBURG, KY 401080000

Addressee / Facility:      Not Reported

Facility Latitude:          37 48 36                    Facility Longitude: 085 58 53

## GEOCHECK® - PHYSICAL SETTING SOURCE MAP FINDINGS

Facility Latitude:	38 03 20	Facility Longitude:	085 54 20
City Served:	BRANDENBURG	Population:	00000039
Treatment Class:	Treated		

PWS currently has or had major violation(s) or enforcement: YES

### VIOLATIONS INFORMATION:

Violation ID:	9362619	Source ID:	Not Reported	PWS Phone:	Not Reported
Vio. beginning Date:	10/01/93	Vio. end Date:	10/31/93	Vio. Period:	001 Months
Num required Samples:	Not Reported	Number of Samples Taken:			Not Reported
Analysis Result:	Not Reported	Maximum Contaminant Level:			Not Reported
Analysis Method:	Not Reported				
Violation Type:	Monitoring, Routine Major (TCR)				
Contaminant:	COLIFORM (TCR)				
Vio. Awareness Date:	112193				

Violation ID:	9362729	Source ID:	Not Reported	PWS Phone:	Not Reported
Vio. beginning Date:	11/01/93	Vio. end Date:	11/30/93	Vio. Period:	001 Months
Num required Samples:	Not Reported	Number of Samples Taken:			Not Reported
Analysis Result:	Not Reported	Maximum Contaminant Level:			Not Reported
Analysis Method:	Not Reported				
Violation Type:	Monitoring, Routine Major (TCR)				
Contaminant:	COLIFORM (TCR)				
Vio. Awareness Date:	122193				

Violation ID:	9463901	Source ID:	Not Reported	PWS Phone:	Not Reported
Vio. beginning Date:	06/01/94	Vio. end Date:	06/30/94	Vio. Period:	001 Months
Num required Samples:	Not Reported	Number of Samples Taken:			Not Reported
Analysis Result:	Not Reported	Maximum Contaminant Level:			Not Reported
Analysis Method:	Not Reported				
Violation Type:	Monitoring, Routine Major (TCR)				
Contaminant:	COLIFORM (TCR)				
Vio. Awareness Date:	072194				

### ENFORCEMENT INFORMATION:

System Name:	HIDDEN OAKS MOBILE HOME PA	
Violation Type:	Monitoring, Routine Major (TCR)	
Contaminant:	COLIFORM (TCR)	
Compliance Period:	1994-06-01 - 1994-06-30	
Violation ID:	9463901	
Enforcement Date:	1994-07-27	Enf. Action: State Violation/Reminder Notice
System Name:	HIDDEN OAKS MOBILE HOME PA	
Violation Type:	Monitoring, Routine Major (TCR)	
Contaminant:	COLIFORM (TCR)	
Compliance Period:	1994-06-01 - 1994-06-30	
Violation ID:	9463901	
Enforcement Date:	1995-03-01	Enf. Action: State Compliance Achieved
System Name:	HIDDEN OAKS MOBILE HOME PA	
Violation Type:	Monitoring, Routine Major (TCR)	
Contaminant:	COLIFORM (TCR)	
Compliance Period:	1994-06-01 - 1994-06-30	
Violation ID:	9463901	
Enforcement Date:	1995-02-13	Enf. Action: State Public Notif Received

## GEOCHECK® - PHYSICAL SETTING SOURCE MAP FINDINGS

### ENFORCEMENT INFORMATION:

System Name:	HIDDEN OAKS MOBILE HOME PA		
Violation Type:	Monitoring, Routine Major (TCR)		
Contaminant:	COLIFORM (TCR)		
Compliance Period:	1994-06-01 - 1994-06-30		
Violation ID:	9463901		
Enforcement Date:	1995-02-03	Enf. Action:	State Formal NOV Issued
System Name:	HIDDEN OAKS MOBILE HOME PA		
Violation Type:	Monitoring, Routine Major (TCR)		
Contaminant:	COLIFORM (TCR)		
Compliance Period:	1994-06-01 - 1994-06-30		
Violation ID:	9463901		
Enforcement Date:	1994-08-01	Enf. Action:	State Compliance Achieved
System Name:	HIDDEN OAKS MOBILE HOME PA		
Violation Type:	Monitoring, Routine Major (TCR)		
Contaminant:	COLIFORM (TCR)		
Compliance Period:	1994-07-01 - 1994-07-31		
Violation ID:	9464156		
Enforcement Date:	1994-08-25	Enf. Action:	State Violation/Reminder Notice
System Name:	HIDDEN OAKS MOBILE HOME PA		
Violation Type:	Monitoring, Routine Major (TCR)		
Contaminant:	COLIFORM (TCR)		
Compliance Period:	1994-07-01 - 1994-07-31		
Violation ID:	9464156		
Enforcement Date:	1995-03-01	Enf. Action:	State Compliance Achieved
System Name:	HIDDEN OAKS MOBILE HOME PA		
Violation Type:	Monitoring, Routine Major (TCR)		
Contaminant:	COLIFORM (TCR)		
Compliance Period:	1994-07-01 - 1994-07-31		
Violation ID:	9464156		
Enforcement Date:	1995-02-13	Enf. Action:	State Public Notif Received
System Name:	HIDDEN OAKS MOBILE HOME PA		
Violation Type:	Monitoring, Routine Major (TCR)		
Contaminant:	COLIFORM (TCR)		
Compliance Period:	1994-07-01 - 1994-07-31		
Violation ID:	9464156		
Enforcement Date:	1995-02-03	Enf. Action:	State Formal NOV Issued
System Name:	HIDDEN OAKS MOBILE HOME PA		
Violation Type:	Monitoring, Routine Major (TCR)		
Contaminant:	COLIFORM (TCR)		
Compliance Period:	1994-07-01 - 1994-07-31		
Violation ID:	9464156		
Enforcement Date:	1994-08-01	Enf. Action:	State Compliance Achieved
System Name:	HIDDEN OAKS MOBILE HOME PA		
Violation Type:	Monitoring, Routine Major (TCR)		
Contaminant:	COLIFORM (TCR)		
Compliance Period:	1995-04-01 - 1995-04-30		
Violation ID:	9568826		
Enforcement Date:	1995-05-26	Enf. Action:	State Violation/Reminder Notice
System Name:	HIDDEN OAKS MOBILE HOME PA		
Violation Type:	Monitoring, Routine Major (TCR)		
Contaminant:	COLIFORM (TCR)		
Compliance Period:	1995-04-01 - 1995-04-30		
Violation ID:	9568826		
Enforcement Date:	1995-06-26	Enf. Action:	State Violation/Reminder Notice



## GEOCHECK® - PHYSICAL SETTING SOURCE MAP FINDINGS

### ENFORCEMENT INFORMATION:

System Name:	HIDDEN OAKS MOBILE HOME PA		
Violation Type:	Monitoring, Routine Major (TCR)		
Contaminant:	COLIFORM (TCR)		
Compliance Period:	1995-05-01 - 1995-05-31		
Violation ID:	9569021		
Enforcement Date:	1995-06-26	Enf. Action:	State Violation/Reminder Notice
System Name:	HIDDEN OAKS MOBILE HOME PA		
Violation Type:	Monitoring, Routine Major (TCR)		
Contaminant:	COLIFORM (TCR)		
Compliance Period:	1995-05-01 - 1995-05-31		
Violation ID:	9569021		
Enforcement Date:	1995-07-27	Enf. Action:	State Violation/Reminder Notice
System Name:	HIDDEN OAKS MOBILE HOME PA		
Violation Type:	Monitoring, Routine Major (TCR)		
Contaminant:	COLIFORM (TCR)		
Compliance Period:	1995-06-01 - 1995-06-30		
Violation ID:	9569157		
Enforcement Date:	1995-07-27	Enf. Action:	State Violation/Reminder Notice
System Name:	HIDDEN OAKS MOBILE HOME PA		
Violation Type:	Monitoring, Routine Major (TCR)		
Contaminant:	COLIFORM (TCR)		
Compliance Period:	1995-06-01 - 1995-06-30		
Violation ID:	9569157		
Enforcement Date:	1995-08-23	Enf. Action:	State Violation/Reminder Notice
System Name:	HIDDEN OAKS MOBILE HOME PA		
Violation Type:	Initial Tap Sampling for Pb and Cu		
Contaminant:	LEAD & COPPER RULE		
Compliance Period:	1995-01-01 - 1995-06-30		
Violation ID:	9569454		
Enforcement Date:	1995-05-26	Enf. Action:	State Violation/Reminder Notice
System Name:	HIDDEN OAKS MOBILE HOME PA		
Violation Type:	Initial Tap Sampling for Pb and Cu		
Contaminant:	LEAD & COPPER RULE		
Compliance Period:	1995-01-01 - 1995-06-30		
Violation ID:	9569454		
Enforcement Date:	1995-06-26	Enf. Action:	State Violation/Reminder Notice
System Name:	HIDDEN OAKS MOBILE HOME PA		
Violation Type:	Initial Tap Sampling for Pb and Cu		
Contaminant:	LEAD & COPPER RULE		
Compliance Period:	1995-01-01 - 1995-06-30		
Violation ID:	9569454		
Enforcement Date:	1995-07-27	Enf. Action:	State Violation/Reminder Notice
System Name:	HIDDEN OAKS MOBILE HOME PA		
Violation Type:	Initial Tap Sampling for Pb and Cu		
Contaminant:	LEAD & COPPER RULE		
Compliance Period:	1995-01-01 - 2015-12-31		
Violation ID:	9569454		
Enforcement Date:	1995-05-26	Enf. Action:	State Violation/Reminder Notice
System Name:	HIDDEN OAKS MOBILE HOME PA		
Violation Type:	Initial Tap Sampling for Pb and Cu		
Contaminant:	LEAD & COPPER RULE		
Compliance Period:	1995-01-01 - 2015-12-31		
Violation ID:	9569454		
Enforcement Date:	1995-06-26	Enf. Action:	State Violation/Reminder Notice

## GEOCHECK® - PHYSICAL SETTING SOURCE MAP FINDINGS

### ENFORCEMENT INFORMATION:

System Name:	HIDDEN OAKS MOBILE HOME PA		
Violation Type:	Initial Tap Sampling for Pb and Cu		
Contaminant:	LEAD & COPPER RULE		
Compliance Period:	1995-01-01 - 2015-12-31		
Violation ID:	9569454		
Enforcement Date:	1995-07-27	Enf. Action:	State Violation/Reminder Notice
System Name:	HIDDEN OAKS MOBILE HOME PA		
Violation Type:	Monitoring, Routine Major (TCR)		
Contaminant:	COLIFORM (TCR)		
Compliance Period:	1995-07-01 - 1995-07-31		
Violation ID:	9569653		
Enforcement Date:	1995-08-23	Enf. Action:	State Violation/Reminder Notice
System Name:	HIDDEN OAKS MOBILE HOME PA		
Violation Type:	Monitoring, Routine Major (TCR)		
Contaminant:	COLIFORM (TCR)		
Compliance Period:	1995-07-01 - 1995-07-31		
Violation ID:	9569653		
Enforcement Date:	1995-09-26	Enf. Action:	State Violation/Reminder Notice
System Name:	HIDDEN OAKS MOBILE HOME PA		
Violation Type:	Monitoring, Routine Major (TCR)		
Contaminant:	COLIFORM (TCR)		
Compliance Period:	1995-08-01 - 1995-08-31		
Violation ID:	9569802		
Enforcement Date:	1995-09-26	Enf. Action:	State Violation/Reminder Notice
System Name:	HIDDEN OAKS MOBILE HOME PA		
Violation Type:	Monitoring, Routine Major (TCR)		
Contaminant:	COLIFORM (TCR)		
Compliance Period:	1995-08-01 - 1995-08-31		
Violation ID:	9569802		
Enforcement Date:	1995-10-18	Enf. Action:	State Violation/Reminder Notice
System Name:	HIDDEN OAKS MOBILE HOME PA		
Violation Type:	Monitoring, Routine Major (TCR)		
Contaminant:	COLIFORM (TCR)		
Compliance Period:	1995-09-01 - 1995-09-30		
Violation ID:	9569985		
Enforcement Date:	1995-10-18	Enf. Action:	State Violation/Reminder Notice
System Name:	HIDDEN OAKS MOBILE HOME PA		
Violation Type:	Monitoring, Routine Major (TCR)		
Contaminant:	COLIFORM (TCR)		
Compliance Period:	1995-09-01 - 1995-09-30		
Violation ID:	9569985		
Enforcement Date:	1995-11-22	Enf. Action:	State Violation/Reminder Notice
System Name:	HIDDEN OAKS MOBILE HOME PA		
Violation Type:	Monitoring, Routine Major (TCR)		
Contaminant:	COLIFORM (TCR)		
Compliance Period:	1995-10-01 - 1995-10-31		
Violation ID:	9570209		
Enforcement Date:	1995-11-20	Enf. Action:	State Violation/Reminder Notice
System Name:	HIDDEN OAKS MOBILE HOME PA		
Violation Type:	Monitoring, Routine Major (TCR)		
Contaminant:	COLIFORM (TCR)		
Compliance Period:	1995-10-01 - 1995-10-31		
Violation ID:	9570209		
Enforcement Date:	1995-11-22	Enf. Action:	State Violation/Reminder Notice

## GEOCHECK® - PHYSICAL SETTING SOURCE MAP FINDINGS

**ENFORCEMENT INFORMATION:**

System Name:	HIDDEN OAKS MOBILE HOME PA		
Violation Type:	Monitoring, Routine Major (TCR)		
Contaminant:	COLIFORM (TCR)		
Compliance Period:	1995-11-01 - 1995-11-30		
Violation ID:	9570343		
Enforcement Date:	1995-11-20	Enf. Action:	State Violation/Reminder Notice
System Name:	HIDDEN OAKS MOBILE HOME PA		
Violation Type:	Monitoring, Routine Major (TCR)		
Contaminant:	COLIFORM (TCR)		
Compliance Period:	1995-11-01 - 1995-11-30		
Violation ID:	9570343		
Enforcement Date:	1995-12-20	Enf. Action:	State Violation/Reminder Notice
System Name:	HIDDEN OAKS MOBILE HOME PA		
Violation Type:	Monitoring, Routine Major (TCR)		
Contaminant:	COLIFORM (TCR)		
Compliance Period:	1995-12-01 - 1995-12-31		
Violation ID:	9670468		
Enforcement Date:	1995-12-20	Enf. Action:	State Violation/Reminder Notice
System Name:	HIDDEN OAKS MOBILE HOME PA		
Violation Type:	Monitoring, Routine Major (TCR)		
Contaminant:	COLIFORM (TCR)		
Compliance Period:	1995-12-01 - 1995-12-31		
Violation ID:	9670468		
Enforcement Date:	1996-02-16	Enf. Action:	State Violation/Reminder Notice
System Name:	HIDDEN OAKS MOBILE HOME PA		
Violation Type:	Monitoring, Regular		
Contaminant:	NITRATE		
Compliance Period:	1995-10-01 - 1995-12-31		
Violation ID:	9670621		
Enforcement Date:	1995-11-20	Enf. Action:	State Violation/Reminder Notice
System Name:	HIDDEN OAKS MOBILE HOME PA		
Violation Type:	Monitoring, Regular		
Contaminant:	NITRATE		
Compliance Period:	1995-10-01 - 1995-12-31		
Violation ID:	9670621		
Enforcement Date:	1995-11-22	Enf. Action:	State Violation/Reminder Notice
System Name:	HIDDEN OAKS MOBILE HOME PA		
Violation Type:	Monitoring, Regular		
Contaminant:	NITRATE		
Compliance Period:	1995-10-01 - 1995-12-31		
Violation ID:	9670621		
Enforcement Date:	1995-12-20	Enf. Action:	State Violation/Reminder Notice
System Name:	HIDDEN OAKS MOBILE HOME PA		
Violation Type:	Monitoring, Regular		
Contaminant:	NITRATE		
Compliance Period:	1995-10-01 - 1995-12-31		
Violation ID:	9670621		
Enforcement Date:	1996-02-16	Enf. Action:	State Violation/Reminder Notice

14  
SE  
1/4 - 1/2 Mile  
Lower

KY WELLS    KY300000056551

## GEOCHECK® - PHYSICAL SETTING SOURCE MAP FINDINGS

Location i:	57292		
North lati:	38.04591		
West longi:	-85.90191		
Akgwa numb:	80016515	Site type:	Mine
Primary us:	Monitoring - Ambient	Constructi:	10/18/1979 00:00:00
Site id:	KY3000000056551		

**15**  
**SSW**  
 1/4 - 1/2 Mile  
 Lower KY WELLS    KY3000000056506

Location i:	236855		
North lati:	38.04452		
West longi:	-85.9108		
Akgwa numb:	80032175	Site type:	Mine
Primary us:	Monitoring - Ambient	Constructi:	05/15/1997 00:00:00
Site id:	KY3000000056506		

**C16**  
**SSW**  
 1/4 - 1/2 Mile  
 Lower KY WELLS    KY3000000056516

Location i:	236857		
North lati:	38.0448		
West longi:	-85.91246		
Akgwa numb:	80032179	Site type:	Mine
Primary us:	Monitoring - Ambient	Constructi:	05/15/1997 00:00:00
Site id:	KY3000000056516		

**C17**  
**SSW**  
 1/4 - 1/2 Mile  
 Lower KY WELLS    KY3000000056517

Location i:	240866		
North lati:	38.0448		
West longi:	-85.91246		
Akgwa numb:	80032172	Site type:	Mine
Primary us:	Monitoring - Ambient	Constructi:	05/22/1997 00:00:00
Site id:	KY3000000056517		

**18**  
**SSE**  
 1/2 - 1 Mile  
 Higher KY WELLS    KY3000000056507

Location i:	57295		
North lati:	38.04452		
West longi:	-85.90274		
Akgwa numb:	80016506	Site type:	Mine
Primary us:	Monitoring - Ambient	Constructi:	10/15/1979 00:00:00
Site id:	KY3000000056507		

## GEOCHECK® - PHYSICAL SETTING SOURCE MAP FINDINGS

Map ID Direction Distance Elevation		Database	EDR ID Number
<b>C19</b> <b>SSW</b> <b>1/2 - 1 Mile</b> <b>Lower</b>		<b>KY WELLS</b>	<b>KY3000000056482</b>
Location i:	57294		
North lati:	38.04396		
West longi:	-85.91219		
Akgwa numb:	80016512	Site type:	Mine
Primary us:	Monitoring - Ambient	Constructi:	10/01/1979 00:00:00
Site id:	KY3000000056482		
<hr/>			
<b>D20</b> <b>East</b> <b>1/2 - 1 Mile</b> <b>Lower</b>		<b>KY WELLS</b>	<b>KY3000000056789</b>
Location i:	317696		
North lati:	38.05229		
West longi:	-85.89302		
Akgwa numb:	Not Reported	Site type:	Water Well
Primary us:	Unknown	Constructi:	01/19/1999 00:00:00
Site id:	KY3000000056789		
<hr/>			
<b>D21</b> <b>East</b> <b>1/2 - 1 Mile</b> <b>Lower</b>		<b>KY WELLS</b>	<b>KY3000000056790</b>
Location i:	72495		
North lati:	38.05229		
West longi:	-85.89302		
Akgwa numb:	Not Reported	Site type:	Water Well
Primary us:	Domestic	Constructi:	01/19/1999 00:00:00
Site id:	KY3000000056790		
<hr/>			
<b>E22</b> <b>ENE</b> <b>1/2 - 1 Mile</b> <b>Higher</b>		<b>KY WELLS</b>	<b>KY3000000056887</b>
Location i:	50904		
North lati:	38.05479		
West longi:	-85.89163		
Akgwa numb:	80009293	Site type:	Mine
Primary us:	Monitoring - Ambient	Constructi:	06/11/1993 00:00:00
Site id:	KY3000000056887		
<hr/>			
<b>E23</b> <b>ENE</b> <b>1/2 - 1 Mile</b> <b>Higher</b>		<b>KY WELLS</b>	<b>KY3000000056886</b>

## GEOCHECK® - PHYSICAL SETTING SOURCE MAP FINDINGS

Location i:	50902	Site type:	Mine
North lati:	38.05479	Constructi:	10/13/1993 00:00:00
West longi:	-85.89163		
Akgwa numb:	80010872		
Primary us:	Monitoring - Ambient		
Site id:	KY3000000056886		

**E24**  
**ENE**  
**1/2 - 1 Mile**  
**Higher** **KY WELLS**    **KY3000000056885**

Location i:	50900	Site type:	Mine
North lati:	38.05479	Constructi:	06/15/1993 00:00:00
West longi:	-85.89163		
Akgwa numb:	80009295		
Primary us:	Monitoring - Ambient		
Site id:	KY3000000056885		

**E25**  
**ENE**  
**1/2 - 1 Mile**  
**Higher** **KY WELLS**    **KY3000000056890**

Location i:	50901	Site type:	Mine
North lati:	38.05479	Constructi:	10/14/1993 00:00:00
West longi:	-85.89163		
Akgwa numb:	80010873		
Primary us:	Monitoring - Ambient		
Site id:	KY3000000056890		

**E26**  
**ENE**  
**1/2 - 1 Mile**  
**Higher** **KY WELLS**    **KY3000000056889**

Location i:	50905	Site type:	Mine
North lati:	38.05479	Constructi:	10/14/1993 00:00:00
West longi:	-85.89163		
Akgwa numb:	80010874		
Primary us:	Monitoring - Ambient		
Site id:	KY3000000056889		

**E27**  
**ENE**  
**1/2 - 1 Mile**  
**Higher** **KY WELLS**    **KY3000000056888**

Location i:	50903	Site type:	Mine
North lati:	38.05479	Constructi:	06/14/1993 00:00:00
West longi:	-85.89163		
Akgwa numb:	80009294		
Primary us:	Monitoring - Ambient		
Site id:	KY3000000056888		

## GEOCHECK® - PHYSICAL SETTING SOURCE MAP FINDINGS

Map ID Direction Distance Elevation			Database	EDR ID Number
<b>E28</b> <b>ENE</b> <b>1/2 - 1 Mile</b> <b>Higher</b>			<b>KY WELLS</b>	<b>KY3000000056891</b>
Location i:	50906			
North lati:	38.0548			
West longi:	-85.89163			
Akgwa numb:	80009291	Site type:	Mine	
Primary us:	Monitoring - Ambient	Constructi:	06/10/1993 00:00:00	
Site id:	KY3000000056891			
<hr/>				
<b>E29</b> <b>ENE</b> <b>1/2 - 1 Mile</b> <b>Higher</b>			<b>KY WELLS</b>	<b>KY3000000056892</b>
Location i:	50907			
North lati:	38.0548			
West longi:	-85.89163			
Akgwa numb:	80010856	Site type:	Mine	
Primary us:	Monitoring - Ambient	Constructi:	10/13/1992 00:00:00	
Site id:	KY3000000056892			
<hr/>				
<b>E30</b> <b>ENE</b> <b>1/2 - 1 Mile</b> <b>Higher</b>			<b>KY WELLS</b>	<b>KY3000000056893</b>
Location i:	50908			
North lati:	38.0548			
West longi:	-85.89163			
Akgwa numb:	80009292	Site type:	Mine	
Primary us:	Monitoring - Ambient	Constructi:	06/11/1993 00:00:00	
Site id:	KY3000000056893			
<hr/>				
<b>F31</b> <b>South</b> <b>1/2 - 1 Mile</b> <b>Higher</b>			<b>KY WELLS</b>	<b>KY3000000056276</b>
Location i:	48973			
North lati:	38.03757			
West longi:	-85.90829			
Akgwa numb:	80008432	Site type:	Mine	
Primary us:	Monitoring - Ambient	Constructi:	04/30/1993 00:00:00	
Site id:	KY3000000056276			
<hr/>				
<b>G32</b> <b>South</b> <b>1/2 - 1 Mile</b> <b>Higher</b>			<b>KY WELLS</b>	<b>KY3000000056259</b>

## GEOCHECK® - PHYSICAL SETTING SOURCE MAP FINDINGS

Location i:	265230	Site type:	Mine
North lati:	38.03729	Constructi:	03/12/2002 00:00:00
West longi:	-85.90552		
Akgwa numb:	80045187		
Primary us:	Monitoring - Ambient		
Site id:	KY3000000056259		

**G33**  
**South**  
**1/2 - 1 Mile**  
**Higher**

**KY WELLS      KY3000000056260**

Location i:	265232	Site type:	Mine
North lati:	38.03729	Constructi:	03/14/2002 00:00:00
West longi:	-85.90552		
Akgwa numb:	80045189		
Primary us:	Monitoring - Ambient		
Site id:	KY3000000056260		

**G34**  
**South**  
**1/2 - 1 Mile**  
**Higher**

**KY WELLS      KY3000000056261**

Location i:	265231	Site type:	Mine
North lati:	38.03729	Constructi:	03/12/2002 00:00:00
West longi:	-85.90552		
Akgwa numb:	80045188		
Primary us:	Monitoring - Ambient		
Site id:	KY3000000056261		

**F35**  
**South**  
**1/2 - 1 Mile**  
**Higher**

**KY WELLS      KY3000000056239**

Location i:	265233	Site type:	Mine
North lati:	38.03674	Constructi:	03/14/2002 00:00:00
West longi:	-85.90885		
Akgwa numb:	80045190		
Primary us:	Monitoring - Ambient		
Site id:	KY3000000056239		



## GEOCHECK® - PHYSICAL SETTING SOURCE MAP FINDINGS RADON

### AREA RADON INFORMATION

Federal EPA Radon Zone for JEFFERSON County: 1

Note: Zone 1 indoor average level > 4 pCi/L.  
 : Zone 2 indoor average level >= 2 pCi/L and <= 4 pCi/L.  
 : Zone 3 indoor average level < 2 pCi/L.

---

Federal Area Radon Information for Zip Code: 40272

Number of sites tested: 2

Area	Average Activity	% <4 pCi/L	% 4-20 pCi/L	% >20 pCi/L
Living Area - 1st Floor	0.900 pCi/L	100%	0%	0%
Living Area - 2nd Floor	Not Reported	Not Reported	Not Reported	Not Reported
Basement	0.600 pCi/L	100%	0%	0%

# PHYSICAL SETTING SOURCE RECORDS SEARCHED

## TOPOGRAPHIC INFORMATION

### USGS 7.5' Digital Elevation Model (DEM)

Source: United States Geologic Survey

EDR acquired the USGS 7.5' Digital Elevation Model in 2002 and updated it in 2006. The 7.5 minute DEM corresponds to the USGS 1:24,000- and 1:25,000-scale topographic quadrangle maps. The DEM provides elevation data with consistent elevation units and projection.

### Scanned Digital USGS 7.5' Topographic Map (DRG)

Source: United States Geologic Survey

A digital raster graphic (DRG) is a scanned image of a U.S. Geological Survey topographic map. The map images are made by scanning published paper maps on high-resolution scanners. The raster image is georeferenced and fit to the Universal Transverse Mercator (UTM) projection.

## HYDROLOGIC INFORMATION

Flood Zone Data: This data, available in select counties across the country, was obtained by EDR in 1999 from the Federal Emergency Management Agency (FEMA). Data depicts 100-year and 500-year flood zones as defined by FEMA.

NWI: National Wetlands Inventory. This data, available in select counties across the country, was obtained by EDR in 2002 and 2005 from the U.S. Fish and Wildlife Service.

### State Wetlands Data: Wetland Polygon Features

Source: Environmental Protection & Public Protection Cabinet

Telephone: 502-564-5174

## HYDROGEOLOGIC INFORMATION

### AQUIFLOW<sup>R</sup> Information System

Source: EDR proprietary database of groundwater flow information

EDR has developed the AQUIFLOW Information System (AIS) to provide data on the general direction of groundwater flow at specific points. EDR has reviewed reports submitted to regulatory authorities at select sites and has extracted the date of the report, hydrogeologically determined groundwater flow direction and depth to water table information.

## GEOLOGIC INFORMATION

### Geologic Age and Rock Stratigraphic Unit

Source: P.G. Schruben, R.E. Arndt and W.J. Bawiec, Geology of the Conterminous U.S. at 1:2,500,000 Scale - A digital representation of the 1974 P.B. King and H.M. Beikman Map, USGS Digital Data Series DDS - 11 (1994).

### STATSGO: State Soil Geographic Database

Source: Department of Agriculture, Natural Resources Conservation Services

The U.S. Department of Agriculture's (USDA) Natural Resources Conservation Service (NRCS) leads the national Conservation Soil Survey (NCSS) and is responsible for collecting, storing, maintaining and distributing soil survey information for privately owned lands in the United States. A soil map in a soil survey is a representation of soil patterns in a landscape. Soil maps for STATSGO are compiled by generalizing more detailed (SSURGO) soil survey maps.

### SSURGO: Soil Survey Geographic Database

Source: Department of Agriculture, Natural Resources Conservation Services (NRCS)

Telephone: 800-672-5559

SSURGO is the most detailed level of mapping done by the Natural Resources Conservation Services, mapping scales generally range from 1:12,000 to 1:63,360. Field mapping methods using national standards are used to construct the soil maps in the Soil Survey Geographic (SSURGO) database. SSURGO digitizing duplicates the original soil survey maps. This level of mapping is designed for use by landowners, townships and county natural resource planning and management.

# PHYSICAL SETTING SOURCE RECORDS SEARCHED

## LOCAL / REGIONAL WATER AGENCY RECORDS

### FEDERAL WATER WELLS

#### PWS: Public Water Systems

Source: EPA/Office of Drinking Water

Telephone: 202-564-3750

Public Water System data from the Federal Reporting Data System. A PWS is any water system which provides water to at least 25 people for at least 60 days annually. PWSs provide water from wells, rivers and other sources.

#### PWS ENF: Public Water Systems Violation and Enforcement Data

Source: EPA/Office of Drinking Water

Telephone: 202-564-3750

Violation and Enforcement data for Public Water Systems from the Safe Drinking Water Information System (SDWIS) after August 1995. Prior to August 1995, the data came from the Federal Reporting Data System (FRDS).

#### USGS Water Wells: USGS National Water Inventory System (NWIS)

This database contains descriptive information on sites where the USGS collects or has collected data on surface water and/or groundwater. The groundwater data includes information on wells, springs, and other sources of groundwater.

### STATE RECORDS

#### Kentucky Water Well Records Database

Source: Kentucky Geological Survey

Telephone: 859-257-5500

Water Wells in Kentucky. Data from the Kentucky Ground Water Data Repository.

## OTHER STATE DATABASE INFORMATION

#### Oil and Gas Well Locations

Source: Kentucky Geological Survey

Telephone: 859-257-5500

Oil and gas well locations in the state of Kentucky

### RADON

#### Area Radon Information

Source: USGS

Telephone: 703-356-4020

The National Radon Database has been developed by the U.S. Environmental Protection Agency (USEPA) and is a compilation of the EPA/State Residential Radon Survey and the National Residential Radon Survey. The study covers the years 1986 - 1992. Where necessary data has been supplemented by information collected at private sources such as universities and research institutions.

#### EPA Radon Zones

Source: EPA

Telephone: 703-356-4020

Sections 307 & 309 of IRAA directed EPA to list and identify areas of U.S. with the potential for elevated indoor radon levels.

### OTHER

#### Airport Landing Facilities: Private and public use landing facilities

Source: Federal Aviation Administration, 800-457-6656

#### Epicenters: World earthquake epicenters, Richter 5 or greater

Source: Department of Commerce, National Oceanic and Atmospheric Administration






## PHYSICAL SETTING SOURCE RECORDS SEARCHED

### STREET AND ADDRESS INFORMATION

© 2008 Tele Atlas North America, Inc. All rights reserved. This material is proprietary and the subject of copyright protection and other intellectual property rights owned by or licensed to Tele Atlas North America, Inc. The use of this material is subject to the terms of a license agreement. You will be held liable for any unauthorized copying or disclosure of this material.



Prepared for:  
**E.ON U.S., LLC**  
Louisville, KY



**FINAL DRAFT**


**Desktop Phase 1 Environmental Site  
Assessment for Ohio Falls Generating  
Facility,  
Louisville, Kentucky**

ENSR Corporation  
August 21, 2008  
Document No.: 12267-006

Prepared for:  
E.ON U.S., LLC  
Louisville, KY


## FINAL DRAFT

# Desktop Phase 1 Environmental Site Assessment for Ohio Falls Generating Facility, Louisville, Kentucky



---

Prepared By  
Dianne C. Donovan  
Senior Project Specialist



---

Reviewed By  
Russell G. Turner  
Compliance Group Section Manager

ENSR Corporation  
August 21, 2008  
Document No.: 12267-006

# Contents

<b>1.0 Introduction .....</b>	<b>1-1</b>
1.1 Purpose .....	1-1
1.2 Scope-of-work .....	1-1
1.3 Study limitations .....	1-1
<b>2.0 Site description .....</b>	<b>2-1</b>
2.1 Location .....	2-1
2.2 Current use of the subject property .....	2-1
2.3 Utilities .....	2-3
2.4 Current use of adjoining properties.....	2-3
<b>3.0 Records information.....</b>	<b>3-1</b>
3.1 Standard environmental records.....	3-1
3.2 Additional environmental records .....	3-3
3.3 Physical setting information .....	3-5
3.4 Historical use information on the subject property and adjacent sites .....	3-5
3.5 Previous environmental reports .....	3-6
<b>4.0 Regulatory Considerations.....</b>	<b>4-1</b>
4.1 Title V Permitting .....	4-1
4.2 Annual Air Quality Emission Inventory .....	4-1
4.3 Waste Management.....	4-1
4.4 Emergency Planning and Community Right-to-Know.....	4-1
4.5 Spill Prevention, Control & Countermeasure (SPCC) Plan .....	4-1
4.6 Wastewater and Storm Water.....	4-1
<b>5.0 Findings and opinion .....</b>	<b>5-2</b>
5.1 Environmental Concerns.....	5-2
<b>6.0 References and contacts .....</b>	<b>6-1</b>
6.1 Persons interviewed.....	6-1
6.2 Reports and documents reviewed.....	6-1



## List of Appendices

Appendix A EDR Report

## List of Figures

Figure 1 Site Plan

## 1.0 Introduction

### 1.1 Purpose

E.ON U.S., LLC (E.ON) requested ENSR Corporation (ENSR) to perform a Desktop Phase I environmental site assessment (ESA) to identify environmental concerns at the Ohio Falls Electric Generating facility located at 811 North 27<sup>th</sup> Street, Shippingport, Jefferson County, Kentucky (hereinafter referred to as the "subject property"). ENSR received authorization to perform the Phase I ESA on August 15, 2008. ENSR representatives Ms. Dianne C. Donovan, Senior Project Specialist conducted the desktop ESA between August 18, 2008 and September 15, 2008.

### 1.2 Scope-of-work

This assessment has been performed in accordance with ENSR's Proposal number 12267-A12, dated August 14, 2008. Tasks performed by ENSR as a part of the Desktop Phase I ESA are described in the proposal.

This report contains observations and conclusions concerning the apparent environmental condition of the subject property based upon the agreed scope-of-work. Upon receipt of your comments, the draft report will be finalized. However, this desktop ESA is limited in scope and is not an exhaustive research of the subject property and surrounding area.

### 1.3 Study limitations

This report describes the results of ENSR's limited due diligence assessment to identify the presence of environmental liabilities materially affecting the subject property utilizing publicly available, practically reviewable and reasonably ascertainable information. Under the authorized scope of work, no site visit was completed and the information presented herein is based solely on data obtained from public sources or data provided by the client.

In the conduct of this due diligence investigation, ENSR has attempted to independently assess the presence of such liabilities within the limits of the established scope of work as described in our proposal. As with any due diligence evaluation, there is a certain degree of dependence upon oral information provided by facility or site representatives which is not readily verifiable or supported by any available written documentation. ENSR shall not be held responsible for conditions or consequences arising from relevant facts that were concealed, withheld, or not fully disclosed by facility or site representatives at the time this assessment was performed.

This report and all field data and notes were gathered and/or prepared by ENSR in accordance with the agreed upon scope of work and generally accepted engineering and scientific practice in effect at the time of ENSR's assessment of the subject property. The statements, conclusions, and opinions contained in this report are only intended to give approximations of the environmental conditions at the subject property.

This report, including all supporting field data and notes (collectively referred to hereinafter as "information"), was prepared or collected by ENSR for the benefit of its client, E.ON U.S. LLC (E.ON). The information may be released to third parties, who may use and rely upon the information at their discretion. However, any use of or reliance upon the information by a party other than specifically named above shall create no rights, obligations, or liabilities on the part of ENSR with respect to any such party. The information shall not be used or relied upon by a party that does not agree to be bound by the above statement.

The passage of time may result in changes in technology, economic conditions, site variations, or regulatory provisions which would render the report inaccurate. Reliance on the report after the date of issuance as an accurate representation of current site conditions shall be at the user's sole risk. Should ENSR be required to review the report after six (6) months from its date of submission, ENSR shall be entitled to

additional compensation at then existing rates or such other terms as may be agreed upon between ENSR and the client.

## 2.0 Site description

### 2.1 Location

The Ohio Falls Generating Stations, operated by the Louisville Gas & Electric Company (LG&E), includes approximately 1.72 acres on which the hydroelectric generating building and various outbuildings are situated. Vehicular traffic can access the site by entrances from 27<sup>th</sup> street, two bridges, and the island roadway to the site including an additional LG&E security gate. The facility coordinates are approximately latitude N 38°16'57", longitude W 85°46'52".

Figure 1 provides a site location map for the subject property.

### 2.2 Current use of the subject property

LG&E owns and operates the Ohio Falls Generating Plant (Hydroelectric Project). The project was built during the period 1925-27 in cooperation with the U.S. Army Corps of Engineers (ACOE) Ohio River Navigation Project, and is located on the Ohio River to the northwest and adjacent to Shippingport Island, which is situated adjacent to lands associated with the McAlpine Locks and Dam. The Project was placed in operation on January 1, 1928. The Project operates under a license issued by the Federal Energy Regulatory Commission (FERC). The Ohio Falls Project generates power as a result of a federally-owned dam. However, only the Ohio Falls Project Powerhouse is licensed by the FERC, not the dam or lock structures. In essence the whole Ohio Falls Project is located within the McAlpine Locks and Dam boundary. The Ohio River is used for navigation, commercial and recreational fishing and recreational boating.

The Ohio Falls Generating Station is a hydroelectric power plant capable of a combined capacity of 80 megawatts. The generating building is located completely over the Ohio River and houses eight turbine-generating units, each of which has been in use since the facility began operation. The turbines are accessible at each of the building's three levels.

The plant is staffed 9 hours/day (4 hrs/day on weekends & holidays), 365 days per year. Automatic sensing equipment and security systems are continuously monitored by other LG&E facilities (i.e., Dispatch, Security, Cane Run staff, etc.)

According to the SPCC plan the following aboveground storage tanks are located on the subject property:

Material	Maximum gallons	Location/Comments
Diesel Fuel	500	<i>Emergency Diesel Generator</i> Outside, steel Aboveground Storage Tanks (AST), within metal enclosure with drain pan, southwest of main building, area drains to driveway & secondary containment structure with drain valve to river/embankment slope
Diesel Fuel	55	<i>Emergency Hydraulic-Governor Oil Pump</i> Inside, steel drum, on floor 417 near Unit 4, secondary containment (overpack drum), area trench drains to building sump (to river #001)
Unleaded Gasoline	10	<i>Emergency Back-up Sump Pump</i> Inside, steel ASTs, skid mounted tank, metal drip pan, area trench drains to building sump, pumps to river (#001)
Lubrication Oil		<i>Bearing Oil System</i>

Material	Maximum gallons	Location/Comments
		Inside, steel AST, room(s) drains to building sump (#001)
	300	Gravity Tank
	1,272	Filter Tank
	2,000	Divided Storage Tank
	300	Thrust Bearing Reservoir Tank – Unit 1
	300	“ “ “ “ - Unit 2
	300	“ “ “ “ - Unit 3
	300	“ “ “ “ - Unit 4
	300	“ “ “ “ - Unit 5
	300	“ “ “ “ - Unit 6
	300	“ “ “ “ - Unit 7
	300	“ “ “ “ - Unit 8
Turbine Oil	2-4 drums	Inside, steel drums, trench drains to building sump & river (#001)
		<i>Governor System – All Units</i>
		Inside, steel AST, room drains to building sump (#001)
	1,500	Storage Tank
	1,500	Reservoir Tank
	1,000	Pressure Tanks – Unit 1
	1,000	“ “ - Unit 2
	1,000	“ “ - Unit 3
	1,000	“ “ - Unit 4
	1,000	“ “ - Unit 5
	1,000	“ “ - Unit 6
	1,000	“ “ - Unit 7
	1,000	“ “ - Unit 8
	1,000	Receiving Tanks – Unit 1
	1,000	“ “ - Unit 2
	1,000	“ “ - Unit 3
	1,000	“ “ - Unit 4
	1,000	“ “ - Unit 5
	1,000	“ “ - Unit 6
	1,000	“ “ - Unit 7
	1,000	“ “ - Unit 8
Hydraulic Fluid	1,500	<i>Sluice Gate Control Hydraulic Power Unit</i>

Material	Maximum gallons	Location/Comments
		Inside Hydraulic Power Unit and Reservoir near Unit 8, Outside Sluice Gate north-east of Unit 8, inside drainage to plant sump & river (#001)
Mixed Oils (machine, greases, used oils, etc.)	5-10 drums	<i>Oils-Greases Dispensing &amp; Satellite Waste Oil Storage Area</i> <i>Inside, steel drums, floor 417 south-end, area drains to building sump &amp; river (#001)</i>
Hydraulic Oil	2-4 drums	Inside metal building, steel drums, paved floor & locked gate, spill kit inside, area drains northeast toward river
Used Oil	1-3 drums	Same
AD Benzyl Ammonium Chloride  <i>Spectrus CT1300</i>  <i>(Molluscicide- Algaecide)</i>	500 lbs	<i>Main Building-Zebra Mussel Treatment</i> Inside, plastic pails, trench drains to building sump (to river #001)
Backup Power, Lower floor, south end	2 banks @  60 cells/bank	Inside, bank 1 =12-lb electrolyte/cell, bank 2 = 6-lb electrolyte/cell plastic/metal, room with concrete floor  <i>(Tier II calculation: 1080 lbs @ 26% concentration = 281 lbs acid)</i>

### 2.3 Utilities

The primary source of groundwater in the area is the alluvial aquifer within the Ohio River Valley, which is about 130 feet thick, and flows westward toward the Ohio River. The water table is approximately 50 feet deep. The silurian limestone aquifer underlies the alluvium. The two aquifers are hydrologically connected. The plant has no wells installed.

Essentially all water serving the plant is withdrawn from the Ohio River. Besides the main flows to the turbines, some water is utilized for non-contact once-thru cooling for the bearing lubrication oil system and air compressor equipment cooling. Station potable water is supplied from the Louisville Water Company.

The subject property obtains power from the generating station for site operations.

### 2.4 Current use of adjoining properties

The following table provides a description of the properties adjacent to the boundaries of the subject property, based on ENSR's review of aerial photographs.

**Table 2-1 Adjacent Land Use**

Direction from site	Adjacent land use description
North	Ohio River.
East	Ohio River.
South	Ohio River.
West	Ohio River

Based on a review of aerial photographs the subject property is surrounded by the Ohio River on all four sides.

### 3.0 Records information

#### 3.1 Standard environmental records

Standard environmental record sources are defined in Section 8.2.1 of the ASTM-05 standard "Phase I Environmental Site Assessment Process". These records consist of selected federal and state environmental databases. ASTM also specifies the appropriate search distances from the subject property for which these records should be reviewed. ENSR retained the services of Environmental Data Resources, Inc. (EDR) of Milford, Connecticut to provide specified state and federal regulatory list information for potential sites of environmental concern located at or in the vicinity of the subject property. EDR maintains a computerized Geographic Information System (GIS) listing of various state and federal databases in accordance with the ASTM standard. The database search was based upon ASTM-specified standard record sources. Additionally, databases searched by EDR satisfy records review requirements of the EPA's *all appropriate inquiry* rule. EDR includes these databases, when available, as a part of its report. Descriptions of each database are provided in Part GR-1 of the EDR database report (Appendix A). It should be noted that due to the size of the subject property, ENSR extended the search radius an additional 1/2 mile in addition to the ASTM search distances.

The subject property is located in a rural area, which is primarily undeveloped agricultural property and range land. The subject property was identified in the EDR report. None of the orphan (unmapped) sites listed on the EDR report were identified by ENSR within the vicinity of the subject property.

A variety of federal and state governmental databases were reviewed using EDR. The following federal and state contamination-related databases described in Table 3-1 were searched for the area surrounding the subject properties; the various search distances used are also noted.

**Table 3-1 Databases Searched and Radii**

Database Acronym	Description	Search Distance <sup>1</sup> (miles)
<b>Federal Databases</b>		
NPL <sup>2</sup>	Existing and proposed Superfund sites on the National Priorities List	1.5
CERCLIS <sup>2</sup>	Abandoned, uncontrolled or inactive hazardous waste sites reported to the U.S. EPA, which have been or are scheduled to be investigated by the U.S. EPA for potential nomination to the NPL.	1.0
RCRIS-TSD <sup>2</sup>	Reported sites that treat, store and/or dispose of hazardous waste and subject to the federal RCRA regulations.	1.0
RCRIS-LQG/SQG <sup>2</sup>	Reported large-quantity generators and small quantity generators of hazardous waste.	0.75
ERNS <sup>2</sup>	Sites reporting spills to the U.S. EPA and/or the U.S. Coast Guard under various federal regulations	target property
FINDS	Facility Index System indicates the presence of a site on another federal database.	target property
PADS	PCB Activity Database System identifies generators, transporters, commercial storers and/or brokers and disposers of PCBs who are required and have notified the EPA of such activities.	target property
RAATS	RCRA Administrative Tracking System contains records based on enforcement actions issued under RCRA pertaining to major violators and includes administrative and civil actions brought by the EPA.	target property



Database Acronym	Description	Search Distance <sup>1</sup> (miles)
TRIS	Toxic Chemical Release Inventory System identified facilities who have reported releases of listed toxic chemicals to the air, water, and land in reportable quantities under SARA Title III Section 313.	target property
TSCA	Toxic Substances Control Act identified manufacturers and importers of chemical substances by plant site in 1986. No updates of the list have been made by EPA.	target property
HMIRS	Hazardous Materials Information Reporting System contains hazardous material spill incidents reported to the Federal DOT.	target property
NPL Liens	List of liens placed against real property in order for the EPA to recover remedial action expenditures or when the property owner receives notification of potential liability.	target property
CORRACTS	Corrective Action Report identifies hazardous waste handlers with RCRA corrective action activity.	1.5
ROD	Records of Decision mandating a permanent remedy for a Superfund Site	1.5
MLTS	Material Licensing Tracking System, maintained by the Nuclear Regulatory Commission, contains a list of sites that possess or use radioactive materials and are subject to NRC licensing.	target property
Delisted NPL	Sites removed from the NPL	target property
Coal Gas	Former manufactured coal gas sites	2.0
<b>State Databases</b>		
SWHS <sup>2</sup>	State hazardous waste sites	1.5
UST <sup>2</sup>	Sites which have reported underground storage tanks.	0.75
KY SB193 <sup>2</sup>	Sites which have reported leaking underground storage tanks.	1.0
SWF/LF <sup>2</sup>	List of permitted solid waste disposal facilities	1.0
1	The radial search distances used equal or exceed those recommended by ASTM for assessing the environmental condition of commercial real estate.	
2	Databases which are required to be searched by ASTM.	

ENSR completed an EDR Site Report of the subject property to obtain the information below. According to the EDR database, the subject property appears on the following databases: KY NPDES, FINDS and RCRA-CESQG. The subject property appears on the KY NPDES database with an active NPDES permit, KY0002089 with the Ohio River as the listed receiving water.

The subject property appears on the RCRA conditionally exempt small quantity generator database. According to the database, the subject property has been listed as a conditionally exempt small quantity generator since the 1995. According to the database the subject property did not have any violations related to their hazardous waste program.

The subject property appears on the FINDS database, which is a pointer database. The first FINDS database pointed to the RCRA listing.

US DOD Floating Plant – Repair, located at 27<sup>th</sup> and Canal, approximately 2,646 feet southwest from the subject property appears on the CERCLIS, RCRA-CESQG and FINDS databases. According to the database, the CERCLIS database the facility has received a NFRAP on May 29, 2008. According to the database, the facility is currently a CESQG, but was historically listed as a small quantity generator between 2005-2000. According to the database, the facility has received eleven violations 1992 and 2001; however, all violations had a compliance date. The FINDS listing pointed to the RCRA and CERCLIS database listing. Based on the

currently regulatory status of the three database listings, ENSR does not believe the US DOD Floating Plant represents an environmental concern to the subject property.

Two facilities appear on the CORRACTS database; however, both are located over 4,500 feet from the subject property. Based on the distance of these two sites from the subject property, ENSR does not believe these sites represent an environmental concern to the subject property.

According to the database five sites appear on the KY SHWS database; however, of the five, three are listed as closed sites and the two active sites are located over 6,300 feet from the subject property. Based on the current regulatory status of three of the sites and distance of the remaining two sites, ENSR does not believe these sites represent an environmental concern to the subject property.

Giles Property, located at 2900 Montgomery, approximately 4,200 feet southwest from the subject property appears on the KY SB193 database. According to the database the release impacted soil. Based on the distance from the subject property, ENSR does not believe this site represents an environmental concern to the subject property.

Three facilities appear on the KY UST database. However neither appear on a contamination-related database; therefore, ENSR does not believe these sites represent an environmental concern to the subject property.

A facility located at 2760 Marine Street, approximately 2,600 feet southwest from the subject property appears on the Indian Spills database. According to the database, 10-gallons of hydraulic oil was released to the Ohio River on November 1, 2001. No additional information was available in the database. Based on the distance and media impacted, ENSR does not believe this site represents an environmental concern to the subject property.

Based on the current regulatory status and/or distance from the subject property, ENSR does not believe the sites identified in the EDR "Orphan Summary" represent a potential threat to impact the subject property. No additional surrounding properties were identified in the EDR report.

A detailed review of information regarding identified/recognized environmental elements is beyond the scope of this study. However, state and federal environmental laws and regulations suggest that the owners of sites with identified (and unidentified) environmental elements would be responsible for investigative effort or site remediation determined necessary by state or federal regulatory agencies for these conditions.

### **3.2 Additional environmental records**

Per Section 8.2.2 of the ASTM standard, local, and/or additional state or tribal sources of environmental records shall be reviewed to enhance and supplement the ASTM-required federal and state records reviewed and discussed in Section 4.1 of this report. These additional records/sources may include local records such as: lists of waste disposal sites; brownfields sites; lists of hazardous waste/contaminated sites; lists of registered storage tanks; local land records (for activity and use limitations); records of emergency release reports; and records of contaminated public wells. Local sources that may be contacted to obtain this information include: Department of Health/Environmental Division; Fire Department; Planning Department; Building Permit/Inspection Department; Local/Regional Pollution Control Agency, Local/Regional Water Quality Agency, and Local Electric Utility Companies (for records relating to PCBs).

The subject property was not located on or within 1 mile of tribal lands. As a result, tribal records were not researched as a part of this assessment.

Per the ASTM Standard, approximate minimum search distances for additional records sources should not be less than those specified for standard records sources, but can be adjusted at the discretion of the environmental professional. Based on ENSR's observations during the site visit and information provided in the EDR report, no significant environmental concerns were identified associated with the adjacent properties;

thus, additional state and local records not included within the EDR report were reviewed for the subject property only.

A table documenting the departments contacted to request environmental information relative to the subject property is included in Section 9. These inquiries may have been made in the form of telephone interviews, Freedom of Information Act (FOIA) requests, and/or in person discussions.

The results of these inquiries are summarized in the following table.

**Table 3-2 Agency Inquiries**

Record source	Type of records	Comments
U.S. EPA ECHO database	Environmental compliance history of the subject property	September 18, 2008 – online query According to the database the facility has a minor CWA permit (KY0002089) and a conditionally exempt small quantity generator status (KYD985081504). According to the database the facility was inspected on September 6, 2006 and April 8, 2008.
U.S. EPA Envirofacts Database	Lists and provides information concerning facility activities subject to federal permitting requirements	September 18, 2008 – online query According to the database, the Ohio Falls Generating Station has a NPDES permit (KY0002089), a RCRA handler identification number KYD985081504 and is classified as a conditionally exempt small quantity generator..
Kentucky Department of Environmental Protection	Freedom of Information Request regarding the subject property's current regulatory status.	September 8, 2008 – record request No air records were provided for the Ohio Falls facility in the packet of information provided by the Kentucky DEP. ENSR has requested records regarding the facility's waste and water programs. At the time of this report ENSR has not received the information from the Kentucky DEP. ENSR has also requested records regarding the facility's air programs from the Louisville Metro Air Pollution Control District. At the time of this report ENSR has not received a response.
Jefferson County Environmental Health	Information regarding septic tanks	September 23, 2008 – phone interview ENSR left a message regarding the septic tank and hazardous material information for the subject property. At the time of this report ENSR has not received a call back from the Jefferson County Environmental Health Department.

Record source	Type of records	Comments
Louisville Division of Fire	Information that may be on file for the subject property, specifically regarding the installation or removal of underground storage tanks (USTs) from the subject property, or spills or releases of oil and/or hazardous/radioactive materials at the site	September 23, 2008 – phone interview  ENSR left a message regarding the fire department information for the subject property. At the time of this report ENSR has not received a call back from the Fire Department.

### 3.3 Physical setting information

The subject property is located in Jefferson County, Kentucky, and consists of 1.72 acres on which the hydroelectric generating building and various outbuildings are situated. Vehicular traffic can access the site by entrances from 27<sup>th</sup> street, two ACOE bridges, and the island roadway to the site including an additional LG&E security gate.

According to the USGS New Albany, IN Quadrangle 7.5-Minute Series Topographic map, the elevation of the subject property area is between approximately 420 to 430 feet above mean sea level. Based on topographical information the regional ground would flow to the north northeast toward the Ohio River.

Based on a review of the US Department of Agriculture - Soil Conservation Service Soil Survey of Jefferson County, Kentucky, there is no soils data for the subject property. The EDR lists the soil component as water.

According to the Federal Emergency Management Agency (FEMA) floodplain information provided in the EDR the subject property is located on the 100 year flood zone (211141C0060D).

According to the EDR report (Appendix A), federal area radon information for Jefferson County indicates that Jefferson County is designated as a "Zone 1" (i.e., counties in which the predicted average indoor radon screening level is greater than 4 picoCuries per liter [pCi/L]). EDR reported that 2 sites were tested for radon within Jefferson County. The average test results indicate levels of radon were 1.300 pCi/L in first floor living areas and 2.450 pCi/L in basement living areas. The U.S. EPA Guideline for radon in residential dwellings is 4.0 pCi/L. The U.S. EPA does not have a guideline for radon in commercial or industrial buildings. It is ENSR's opinion that the area radon levels do not pose an environmental concern to the subject property.

### 3.4 Historical use information on the subject property and adjacent sites

Information pertaining to historical uses of the subject property and surrounding area was obtained from the following publicly available and readily reviewable sources:

- Topographic maps: Camp Taylor, Kentucky Quadrangle (1918), and New Albany, Kentucky Quadrangle (1946, 1951, 1955, 1960, 1965, 1971, 1982 and 1987);
- Sanborn Fire Insurance Maps: 1941, 1950, 1989, 1991, 1993 and 1995;
- Aerial Photographs: 1978, 1983, 1992 and 2005; and
- City Directories: 1956, 1962, 1967, 1972, 1977, 1982, 1987, 1992, 1997, 2002 and 2007.

None of the city directory information is located in the table below, since the subject property address was not listed in any of the city directories searched.

A chronological history of the subject property and abutting property use is presented in Table 4-3.

**Table 3-3 Chronological Historical Subject Property and Abutting Property Use**

Date(s)	Type of Document	Description	Level of Concern
1918, 1946	Topographic Map	<b>Subject property and Abutting properties:</b> The subject property and surrounding properties are depicted as undeveloped land.	None
1941, 1950	Sanborn Fire Insurance Map	<b>Subject property:</b> The subject property is developed with the Louisville Gas & Electric Company Ohio Falls Hydro- Electric Generating Station consisting of eight units. Six condenser tanks are visible on the subject property.	None
1951, 1955	Topographic Map	<b>Subject property and Abutting properties:</b> The subject property appears developed although the development is not labeled. The adjoining property to the south is marked as a dry dock within the Louisville and Portland Canal. The adjoining property to the north, east and west is the Ohio River.	None
1955	Topographic Map	<b>Subject property and Abutting properties:</b> The subject property is labeled as a Power Plant. The adjoining properties are the same as the 1955 topographic map.	None
1960	Topographic Map	<b>Subject property and Abutting properties:</b> The subject property and adjoining properties are similar to the 1955 topographic map; however, the subject property is located on Shippingport Island.	None
1965, 1971, 1982 and 1987	Topographic Map	<b>Subject property and Abutting properties:</b> Similar to the 1960 topographic map.	None
1978, 1983	Aerial Photographs	<b>Subject property and Abutting properties:</b> The subject property is developed with the hydro-electric generating facility. However, the quality of the aerial is poor and more detail can not be gathered from the photograph. The surrounding property appears to be the Ohio River to the north, east, south and west. Small undeveloped islands are visible near the subject property.	None
1989, 1991, 1993, 1995	Sanborn Fire Insurance Map	<b>Subject property and Abutting properties:</b> Similar to the 1941 and 1950 insurance maps.	None
1992 and 2005	Aerial Photograph	<b>Subject property and Abutting properties:</b> The subject property and surrounding properties appear similar to the 1978 and 1983 aerial photographs, except additional building are visible to the south of the dam.	None

### 3.5 Previous environmental reports

No previously prepared environmental reports for the subject site were identified by E.ON personnel, or provided for ENSR's review.

## 4.0 Regulatory Considerations

ENSR conducted a review of facility operations to assess its compliance with key local, state and federal environmental regulations. A summary of significant regulatory compliance considerations at the E.ON facility is provided below.

### 4.1 Title V Permitting

According to Mr. John Voyles, the Ohio Falls facility does not have significant air emissions and does not require a Title V permit. The facility does operate a minor permit for diesel generators.

### 4.2 Waste Management

According to the EDR, the subject property is a conditionally exempt small quantity generator of hazardous waste and thus an Hazardous Waste Annual Report is not required.

### 4.3 Emergency Planning and Community Right-to-Know

Facilities that manufacture, use, or store chemicals any hazardous chemical/substance which requires an MSDS be kept on location is required to report these chemicals on an annual basis. The Superfund Amendments and Reauthorization Act (SARA) Section 312 outlines the requirements for companies that store chemicals at their location. This report is commonly known as the Tier Two Report. ENSR reviewed the 2006 Tier Two Report for the Ohio Falls facility. The facility filed a Tier Two Report due to the storage of the following chemical turbine oil.

SARA Section 313 outlines the requirements for reporting releases at facilities that manufacture, store, and/or use chemicals regulated under these regulations. Ohio Falls is not required to submit TRI reports.

### 4.4 Spill Prevention, Control & Countermeasure (SPCC) Plan

Facilities that engage in drilling, producing, gathering, storing, processing, refining, transferring, distributing, using, or consuming oil and oil products, which due to their location, could reasonably be expected to discharge oil in quantities that may be harmful, are regulated under 40 C.F.R. § 112. If the aggregate aboveground storage capacity of the facility is more than 1,320 gallons (only containers of oil with a capacity of 55 gallons or greater are counted), the facility is required to prepare and implement a Spill Prevention, Control and Countermeasure (SPCC) Plan. The current plan was dated December 2003 and was certified on December 12, 2003. Current regulations require SPCC engineer recertification every 5 years

### 4.5 Wastewater and Storm Water

On-site wastewater generation consist of one combined discharge of non-contact cooling water and roof drains (001), one sanitary runoff (002), one uncontaminated yard storm water runoff (003) and eight generator cooling water discharges (004-011). Under the previous permit, Outfall 003 was eliminated due to influence by fluctuation in elevation of the Ohio River. The Ohio River is the receiving stream.

## 5.0 Findings and opinion

ENSR performed a Desktop Phase I ESA of the Ohio Falls facility located at 811 North 27<sup>th</sup> Street, Shippingport, Jefferson County, Kentucky to identify environmental concerns associated with the property. This report contains observations and conclusions concerning the apparent environmental condition of the subject property based upon the agreed scope-of-work. As required the report will include ENSR's opinion on the need for additional investigations, data gaps, and ENSR's opinion of the significance of the data gaps. Upon receipt of your comments, the draft report will be finalized. However, the scope of a Phase I ESA is limited by the practice and is not an exhaustive research of the subject property and surrounding area. ENSR will provide recommendations, should conditions suggesting the need for additional study be observed.

### 5.1 Environmental Concerns

No environmental concerns were identified at the Ohio Falls facility during the desktop Phase I ESA.

## 6.0 References and contacts

### 6.1 Persons interviewed

Hawkins, Mary, Commonwealth of Kentucky, Department for Environmental Protection, Division for Air Quality, 502-564-3999.

Department Representative, Louisville Division of Fire, 1135 West Jefferson, Louisville, KY.

Department Representative, Jefferson County Environmental Health Services, 502-574-6650.

Voyles, John, Vice President, Transmission & Generation Services, john.voyles@eon-us.com.

### 6.2 Reports and documents reviewed

ASTM 1527-05, Standard Practice for Environmental Site Assessments: Phase I Environmental Site Assessment Process.

Aerial Photographs dated 1978, 1983, 1992 and 2005 obtained from Environmental Data Resources, Inc., Southport, CT.

City Directory dated 1956, 1962, 1967, 1972, 1977, 1982, 1987, 1992, 1997, 2002 and 2007 obtained from Environmental Data Resources, Inc., Southport, CT.

EDR-Radius Map with Geocheck<sup>®</sup>, Ohio Falls, 811 North 27<sup>th</sup> Street, Shippingport, KY 40272.

Historic Topographic Maps dated 1918, 1946, 1951, 1955, 1960, 1965, 1971, 1982 and 1987 obtained from Environmental Data Resources, Inc., Southport, CT.

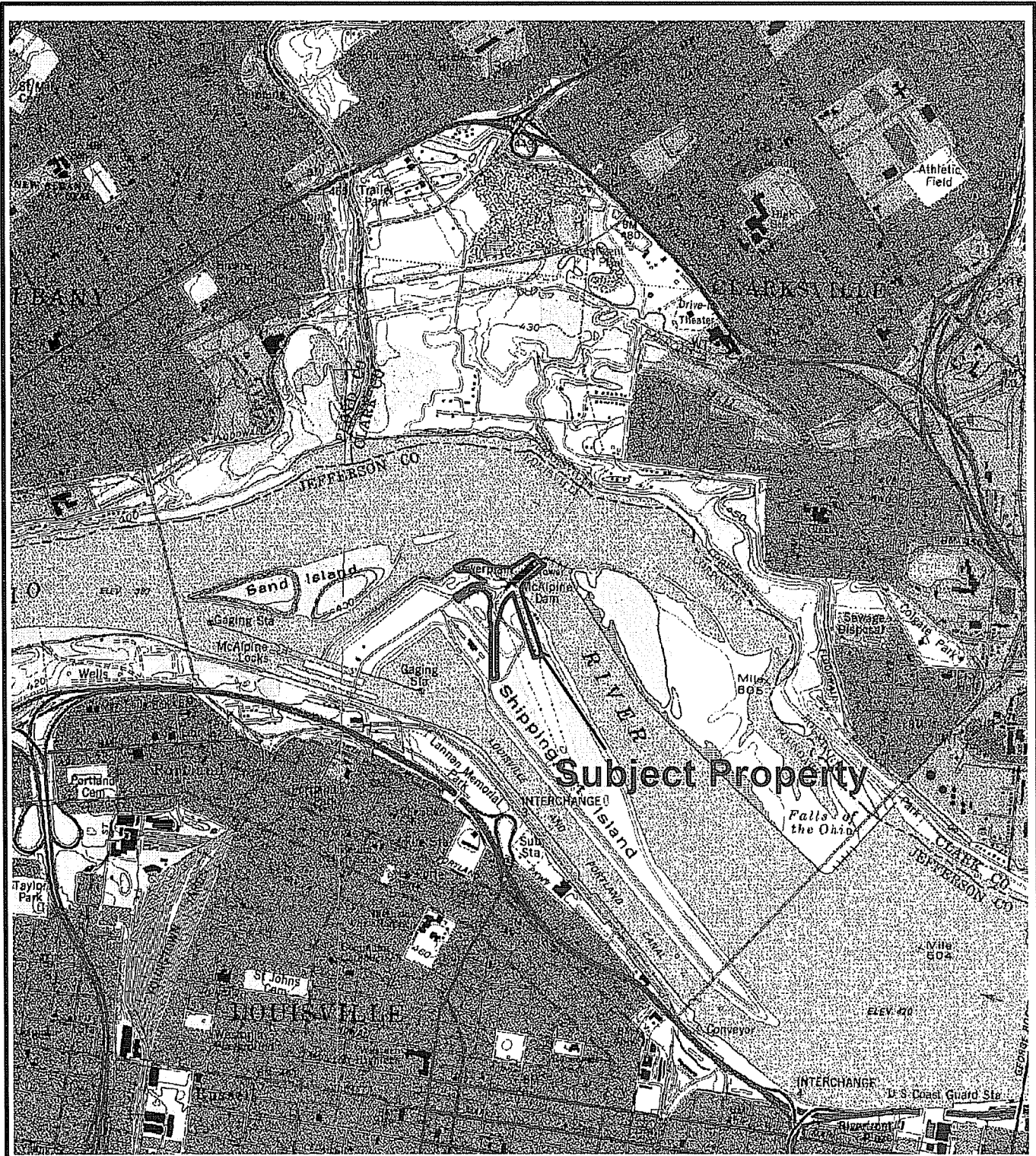
Sanborn Fire Insurance Maps dated 1941, 1950, 1989, 1991, 1993 and 1995 obtained from Environmental Data Resource, Inc., Southport, CT.

Spill Prevention, Control and Countermeasures Plan, Ohio Falls, December 2003.

Tier II, Ohio Falls Generating Station, 2006.



## Figures



	<p><b>Phase I Environmental Site Assessment</b></p> <p>USGS Quadrangle: New Albany, IN</p> <p>Scale: 1: 24,000</p>	<p><b>SITE LOCATION MAP</b></p> <p>E.ON U.S. LLC Ohio Falls Jefferson County, Kentucky</p> <p>September 2008 Project No. 12267-006-0006</p>	<p><b>FIGURE 1</b></p> <p>ENSR   AECOM</p>
---	--	---	--

## **Appendix A**


### **EDR Report**

**Louisville Gas & Electric - Ohio Falls Station**

811 North 27th Street  
Shippingport Island, KY 40212

Inquiry Number: 02315999.2r  
September 11, 2008

The EDR Radius Map™ Report with GeoCheck®



440 Wheelers Farms Road  
Milford, CT 06461  
Toll Free: 800.352.0050  
[www.edrnet.com](http://www.edrnet.com)

# TABLE OF CONTENTS

<u>SECTION</u>	<u>PAGE</u>
Executive Summary .....	ES1
Overview Map .....	2
Detail Map .....	3
Map Findings Summary .....	4
Map Findings .....	6
Orphan Summary .....	105
Zip Scan Report .....	ZIP-1
Government Records Searched/Data Currency Tracking .....	GR-1
 <b><u>GEOCHECK ADDENDUM</u></b>	
Physical Setting Source Addendum .....	A-1
Physical Setting Source Summary .....	A-2
Physical Setting Source Map .....	A-6
Physical Setting Source Map Findings .....	A-7
Physical Setting Source Records Searched .....	A-11

***Thank you for your business.***  
 Please contact EDR at 1-800-352-0050  
 with any questions or comments.

**Disclaimer - Copyright and Trademark Notice**

This Report contains certain information obtained from a variety of public and other sources reasonably available to Environmental Data Resources, Inc. It cannot be concluded from this Report that coverage information for the target and surrounding properties does not exist from other sources. NO WARRANTY EXPRESSED OR IMPLIED, IS MADE WHATSOEVER IN CONNECTION WITH THIS REPORT. ENVIRONMENTAL DATA RESOURCES, INC. SPECIFICALLY DISCLAIMS THE MAKING OF ANY SUCH WARRANTIES, INCLUDING WITHOUT LIMITATION, MERCHANTABILITY OR FITNESS FOR A PARTICULAR USE OR PURPOSE. ALL RISK IS ASSUMED BY THE USER. IN NO EVENT SHALL ENVIRONMENTAL DATA RESOURCES, INC. BE LIABLE TO ANYONE, WHETHER ARISING OUT OF ERRORS OR OMISSIONS, NEGLIGENCE, ACCIDENT OR ANY OTHER CAUSE, FOR ANY LOSS OF DAMAGE, INCLUDING, WITHOUT LIMITATION, SPECIAL, INCIDENTAL, CONSEQUENTIAL, OR EXEMPLARY DAMAGES. ANY LIABILITY ON THE PART OF ENVIRONMENTAL DATA RESOURCES, INC. IS STRICTLY LIMITED TO A REFUND OF THE AMOUNT PAID FOR THIS REPORT. Purchaser accepts this Report "AS IS". Any analyses, estimates, ratings, environmental risk levels or risk codes provided in this Report are provided for illustrative purposes only, and are not intended to provide, nor should they be interpreted as providing any facts regarding, or prediction or forecast of, any environmental risk for any property. Only a Phase I Environmental Site Assessment performed by an environmental professional can provide information regarding the environmental risk for any property. Additionally, the information provided in this Report is not to be construed as legal advice.

Copyright 2008 by Environmental Data Resources, Inc. All rights reserved. Reproduction in any media or format, in whole or in part, of any report or map of Environmental Data Resources, Inc., or its affiliates, is prohibited without prior written permission.

EDR and its logos (including Sanborn and Sanborn Map) are trademarks of Environmental Data Resources, Inc. or its affiliates. All other trademarks used herein are the property of their respective owners.

## EXECUTIVE SUMMARY

A search of available environmental records was conducted by Environmental Data Resources, Inc (EDR). The report was designed to assist parties seeking to meet the search requirements of EPA's Standards and Practices for All Appropriate Inquiries (40 CFR Part 312), the ASTM Standard Practice for Environmental Site Assessments (E 1527-05) or custom requirements developed for the evaluation of environmental risk associated with a parcel of real estate.

### TARGET PROPERTY INFORMATION

#### ADDRESS

811 NORTH 27TH STREET  
SHIPPINGPORT ISLAND, KY 40212

#### COORDINATES

Latitude (North): 38.281230 - 38° 16' 52.4"  
Longitude (West): 85.782560 - 85° 46' 57.2"  
Universal Tranverse Mercator: Zone 16  
UTM X (Meters): 606483.1  
UTM Y (Meters): 4237513.5  
Elevation: 426 ft. above sea level

#### USGS TOPOGRAPHIC MAP ASSOCIATED WITH TARGET PROPERTY

Target Property Map: 38085-C7 NEW ALBANY, IN  
Most Recent Revision: 1995

#### TARGET PROPERTY SEARCH RESULTS

The target property was identified in the following records. For more information on this property see page 6 of the attached EDR Radius Map report:

<u>Site</u>	<u>Database(s)</u>	<u>EPA ID</u>
LOUISVILLE G&E OHIO FALLS STA 811 N 27TH ST LOUISVILLE, KY 40212	KY NPDES	N/A
LOUISVILLE GAS & ELECTRIC CO.-OHI SHIPPINGPORT ISLAND LOUISVILLE, KY 40212	FINDS RCRA-CESQG	KYD985081504

#### DATABASES WITH NO MAPPED SITES

No mapped sites were found in EDR's search of available ("reasonably ascertainable ") government records either on the target property or within the search radius around the target property for the following databases:

#### FEDERAL RECORDS

NPL..... National Priority List

## EXECUTIVE SUMMARY

Proposed NPL.....	Proposed National Priority List Sites
Delisted NPL.....	National Priority List Deletions
NPL LIENS.....	Federal Superfund Liens
CERC-NFRAP.....	CERCLIS No Further Remedial Action Planned
LIENS 2.....	CERCLA Lien Information
RCRA-SQG.....	RCRA - Small Quantity Generators
US ENG CONTROLS.....	Engineering Controls Sites List
US INST CONTROL.....	Sites with Institutional Controls
ERNS.....	Emergency Response Notification System
HMIRS.....	Hazardous Materials Information Reporting System
DOT OPS.....	Incident and Accident Data
US CDL.....	Clandestine Drug Labs
US BROWNFIELDS.....	A Listing of Brownfields Sites
DOD.....	Department of Defense Sites
FUDS.....	Formerly Used Defense Sites
LUCIS.....	Land Use Control Information System
CONSENT.....	Superfund (CERCLA) Consent Decrees
ROD.....	Records Of Decision
UMTRA.....	Uranium Mill Tailings Sites
DEBRIS REGION 9.....	Torres Martinez Reservation Illegal Dump Site Locations
ODI.....	Open Dump Inventory
MINES.....	Mines Master Index File
TSCA.....	Toxic Substances Control Act
HIST FTTS.....	FIFRA/TSCA Tracking System Administrative Case Listing
SSTS.....	Section 7 Tracking Systems
ICIS.....	Integrated Compliance Information System
PADS.....	PCB Activity Database System
MLTS.....	Material Licensing Tracking System
RADINFO.....	Radiation Information Database
RAATS.....	RCRA Administrative Action Tracking System
SCRD DRYCLEANERS.....	State Coalition for Redediation of Drycleaners Listing

### STATE AND LOCAL RECORDS

IN SHWS.....	List of Hazardous Waste Response Sites Scored Using the Indiana Scoring Model
KY SWF/LF.....	Solid Waste Facilities List
IN SWF/LF.....	Permitted Solid Waste Facilities
KY HIST LF.....	Historical Landfills
IN LUST.....	Lust Leaking Underground Storage Tank List
IN UST.....	Indiana Registered Underground Storage Tanks
IN DEL SHWS.....	Deleted Commissioner's Bulletin Sites List
IN BULK.....	Registered Bulk Fertilizer and Pesticide Storage Facilities
IN MANIFEST.....	Hazardous Waste Manifest Data
KY ENG CONTROLS.....	Engineering Controls Site Listing
KY INST CONTROL.....	State Superfund Database
IN AUL.....	Sites with Restrictions
KY VCP.....	Voluntary Cleanup Program Sites
IN VCP.....	Voluntary Remediation Program Site List
KY DRYCLEANERS.....	Drycleaner Listing
IN DRYCLEANERS.....	Drycleaner Facility Listing
IN BROWNFIELDS.....	Brownfields Site List
KY BROWNFIELDS.....	Kentucky Brownfield Inventory
KY CDL.....	Clandestine Drug Lab Location Listing
KY AIRS.....	Permitted Airs Facility Listing
IN AIRS.....	Permitted Sources & Emissions Listing

## EXECUTIVE SUMMARY

IN TIER 2..... Tier 2 Facility Listing  
 KY LEAD..... Environmental Lead Program Report Tracking Database  
 KY PSTEAF..... Facility Ranking List

### TRIBAL RECORDS

INDIAN RESERV..... Indian Reservations  
 INDIAN ODI..... Report on the Status of Open Dumps on Indian Lands  
 INDIAN LUST..... Leaking Underground Storage Tanks on Indian Land  
 INDIAN UST..... Underground Storage Tanks on Indian Land  
 INDIAN VCP..... Voluntary Cleanup Priority Listing

### EDR PROPRIETARY RECORDS

Manufactured Gas Plants..... EDR Proprietary Manufactured Gas Plants

### SURROUNDING SITES: SEARCH RESULTS

Surrounding sites were identified in the following databases.

Elevations have been determined from the USGS Digital Elevation Model and should be evaluated on a relative (not an absolute) basis. Relative elevation information between sites of close proximity should be field verified. Sites with an elevation equal to or higher than the target property have been differentiated below from sites with an elevation lower than the target property. Page numbers and map identification numbers refer to the EDR Radius Map report where detailed data on individual sites can be reviewed.

Sites listed in ***bold italics*** are in multiple databases.

Unmappable (orphan) sites are not considered in the foregoing analysis.

### FEDERAL RECORDS

CERCLIS: The Comprehensive Environmental Response, Compensation and Liability Information System contains data on potentially hazardous waste sites that have been reported to the USEPA by states, municipalities, private companies and private persons, pursuant to Section 103 of the Comprehensive Environmental Response, Compensation and Liability Act (CERCLA). CERCLIS contains sites which are either proposed to or on the National Priorities List (NPL) and sites which are in the screening and assessment phase for possible inclusion on the NPL.

A review of the CERCLIS list, as provided by EDR, and dated 07/09/2008 has revealed that there is 1 CERCLIS site within approximately 1 mile of the target property.

<u>Equal/Higher Elevation</u>	<u>Address</u>	<u>Dist / Dir</u>	<u>Map ID</u>	<u>Page</u>
<b><i>US DOD FLOATING PLANT - REPAIR</i></b>	<b><i>27TH &amp; CANAL</i></b>	<b><i>1/4 - 1/2 SW</i></b>	<b><i>B3</i></b>	<b><i>8</i></b>

CORRACTS: CORRACTS is a list of handlers with RCRA Corrective Action Activity. This report shows which nationally-defined corrective action core events have occurred for every handler that has had corrective action activity.

A review of the CORRACTS list, as provided by EDR, and dated 06/25/2008 has revealed that there are 2



## EXECUTIVE SUMMARY

CORRACTS sites within approximately 1.5 miles of the target property.

<u>Equal/Higher Elevation</u>	<u>Address</u>	<u>Dist / Dir</u>	<u>Map ID</u>	<u>Page</u>
<b>VULCAN-HART CORPORATION</b>	<b>2006 NORTHWESTERN PARKW</b>	<b>1/2 - 1 S</b>	<b>10</b>	<b>28</b>
<b>BASF CORPORATION</b>	<b>3400 BANK STREET</b>	<b>1 - 2 WSW</b>	<b>13</b>	<b>33</b>

RCRA-CESQG: RCRAInfo is EPA's comprehensive information system, providing access to data supporting the Resource Conservation and Recovery Act (RCRA) of 1976 and the Hazardous and Solid Waste Amendments (HSWA) of 1984. The database includes selective information on sites which generate, transport, store, treat and/or dispose of hazardous waste as defined by the Resource Conservation and Recovery Act (RCRA). Conditionally exempt small quantity generators (CESQGs) generate less than 100 kg of hazardous waste, or less than 1 kg of acutely hazardous waste per month.

A review of the RCRA-CESQG list, as provided by EDR, and dated 08/20/2008 has revealed that there is 1 RCRA-CESQG site within approximately 0.75 miles of the target property.

<u>Equal/Higher Elevation</u>	<u>Address</u>	<u>Dist / Dir</u>	<u>Map ID</u>	<u>Page</u>
<b>US DOD FLOATING PLANT - REPAIR</b>	<b>27TH &amp; CANAL</b>	<b>1/4 - 1/2 SW</b>	<b>B3</b>	<b>8</b>

FINDS: The Facility Index System contains both facility information and "pointers" to other sources of information that contain more detail. These include: RCRIS; Permit Compliance System (PCS); Aerometric Information Retrieval System (AIRS); FATES (FIFRA [Federal Insecticide Fungicide Rodenticide Act] and TSCA Enforcement System, FTTS [FIFRA/TSCA Tracking System]; CERCLIS; DOCKET (Enforcement Docket used to manage and track information on civil judicial enforcement cases for all environmental statutes); Federal Underground Injection Control (FURS); Federal Reporting Data System (FRDS); Surface Impoundments (SIA); TSCA Chemicals in Commerce Information System (CICS); PADS; RCRA-J (medical waste transporters/disposers); TRIS; and TSCA. The source of this database is the U.S. EPA/NTIS.

A review of the FINDS list, as provided by EDR, and dated 07/01/2008 has revealed that there are 2 FINDS sites within approximately 0.5 miles of the target property.

<u>Equal/Higher Elevation</u>	<u>Address</u>	<u>Dist / Dir</u>	<u>Map ID</u>	<u>Page</u>
<b>US DOD FLOATING PLANT - REPAIR</b>	<b>27TH &amp; CANAL</b>	<b>1/4 - 1/2 SW</b>	<b>B3</b>	<b>8</b>
<b>WAXLER TOWING</b>	<b>2750 MARINA STREET</b>	<b>1/4 - 1/2 SW</b>	<b>B4</b>	<b>16</b>

### STATE AND LOCAL RECORDS

KY SHWS: The State Hazardous Waste Sites records are the states' equivalent to CERCLIS. These sites may or may not already be listed on the federal CERCLIS list. Priority sites planned for cleanup using state funds (state equivalent of Superfund) are identified along with sites where cleanup will be paid for by potentially responsible parties. The data come from the Department of Environmental Protection's Uncontrolled Site Branch List.

A review of the KY SHWS list, as provided by EDR, and dated 07/28/2008 has revealed that there are 5 KY SHWS sites within approximately 1.5 miles of the target property.

<u>Equal/Higher Elevation</u>	<u>Address</u>	<u>Dist / Dir</u>	<u>Map ID</u>	<u>Page</u>
PORTLAND PROMISE CENTER Facility Status: Closed	1800 PORTLAND AVE	1 - 2 SSE	11	33
SLEVIN ST DRUM Facility Status: Active	2530 SLEVIN ST	1 - 2 SSW	12	33

## EXECUTIVE SUMMARY

<u>Equal/Higher Elevation</u>	<u>Address</u>	<u>Dist / Dir</u>	<u>Map ID</u>	<u>Page</u>
<b>VARNISH PLANT</b> Facility Status: Closed	<b>1510 NORTHWESTERN PKWY</b>	<b>1 - 2 SSE</b>	<b>14</b>	<b>101</b>
LUMBER BOYS - DISTLER WAREHOUS Facility Status: Active	2132 ROWAN ST	1 - 2 S	15	104
ROOSEVELT APARTMENTS Facility Status: Closed	220 N 17TH ST	1 - 2 S	16	104

KY SB193: The inventory indicates facilities that have performed permanent closure activities at a regulated underground storage tank facility and have known soil and/or groundwater contamination.

A review of the KY SB193 list, as provided by EDR, and dated 09/05/2006 has revealed that there is 1 KY SB193 site within approximately 1 mile of the target property.

<u>Equal/Higher Elevation</u>	<u>Address</u>	<u>Dist / Dir</u>	<u>Map ID</u>	<u>Page</u>
<b>GILES PROPERTY</b>	<b>2900 MONTGOMERY</b>	<b>1/2 - 1 SW</b>	<b>9</b>	<b>23</b>

KY UST: The Underground Storage Tank database contains registered USTs. USTs are regulated under Subtitle I of the Resource Conservation and Recovery Act (RCRA). The data come from the Department of Environmental Protection's Owner/Facility Report of All Tanks Regardless of Status list.

A review of the KY UST list, as provided by EDR, and dated 07/16/2008 has revealed that there are 3 KY UST sites within approximately 0.75 miles of the target property.

<u>Equal/Higher Elevation</u>	<u>Address</u>	<u>Dist / Dir</u>	<u>Map ID</u>	<u>Page</u>
RONALCO, INC	800 N 27TH ST	1/2 - 1 SW	6	18
TOWELS AND MORE SOLUTIONS	2833 NORTHWESTERN PKWY	1/2 - 1 SW	7	20
BUTNER FOOD MART	SOUTHPARK RD	1/2 - 1 W	8	21

IN SPILLS: The List of Spills Incidents from The Department of Environmental Management.

A review of the IN SPILLS list, as provided by EDR, has revealed that there is 1 IN SPILLS site within approximately 0.5 miles of the target property.

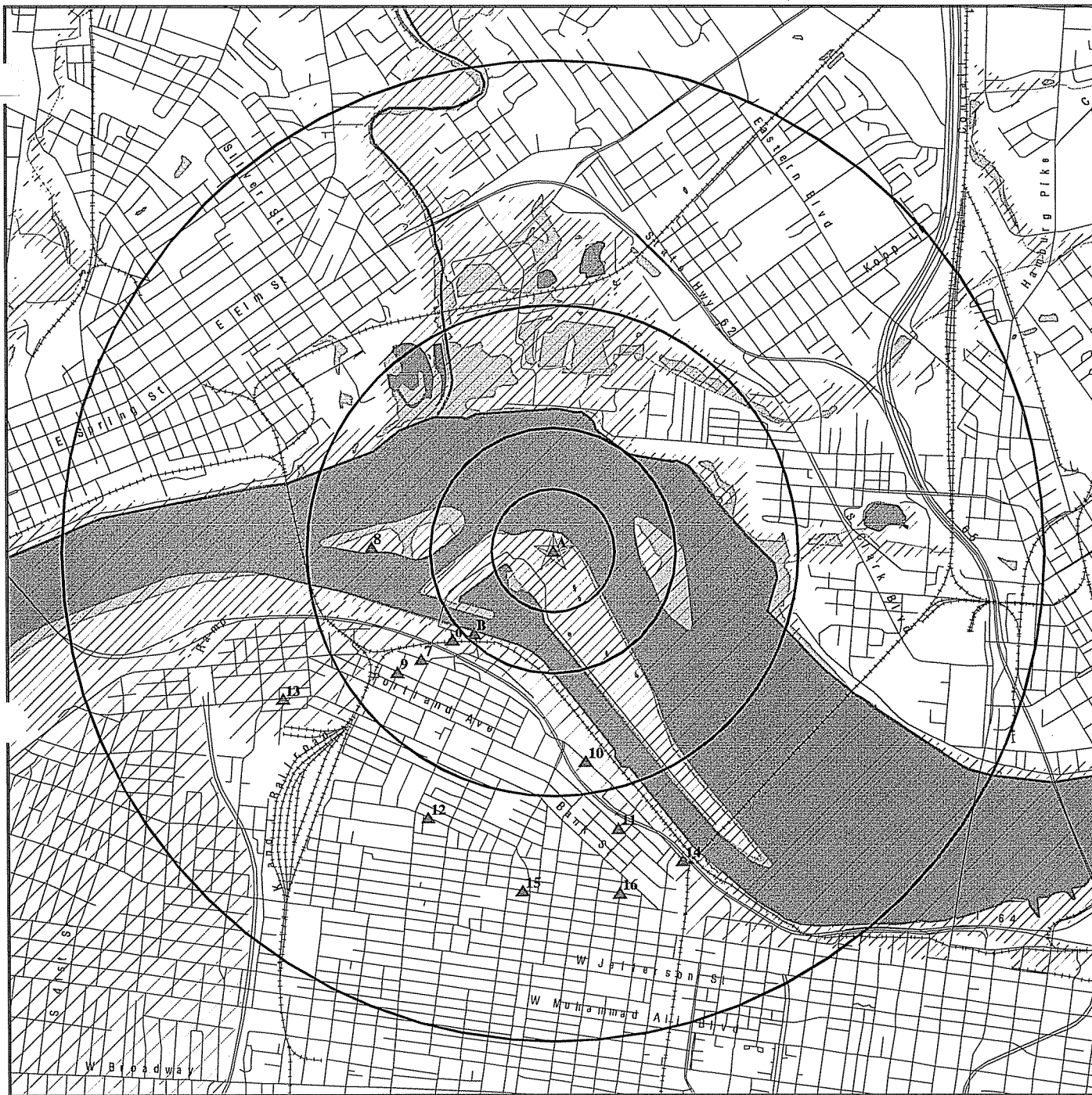
<u>Equal/Higher Elevation</u>	<u>Address</u>	<u>Dist / Dir</u>	<u>Map ID</u>	<u>Page</u>
Not reported	2760 MARINE STREET	1/4 - 1/2 SW	B5	18

## EXECUTIVE SUMMARY

Due to poor or inadequate address information, the following sites were not mapped:

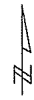
<u>Site Name</u>	<u>Database(s)</u>
ANTEC	KY SHWS
GRIFFITH AVE - JEFFERSON CO	KY SHWS
FLOYD COUNTY HIGHWAY DEPT	CERC-NFRAP
NEW ALBANY DUMP	CERC-NFRAP
SPEEDWAY #5018	IN LUST
SEARS ROEBUCK & CO	IN UST
KROGER FUEL STATION	IN UST
SPEEDWAY #5018	IN UST
WILLIAMSON OIL CO	IN UST
THORNTON'S #156	IN UST
AT AND T LONG LINES EDWARDSVILLE IND	FINDS, IN MANIFEST, RCRA-NonGen
INDOT BRIDGE STR 111 22 5516	FINDS, IN MANIFEST, RCRA-NonGen
INDOT SEYMOUR DIST R23800	FINDS, IN MANIFEST, RCRA-NonGen
FIRESTONE	FINDS, IN MANIFEST, RCRA-CESQG
PENSKE AUTO CENTER	FINDS, IN MANIFEST, RCRA-CESQG
JIFFY LUBE STORE #1388	FINDS, IN MANIFEST, RCRA-CESQG
INDIANA GAS - NEW ALBANY MGP	IN MANIFEST, RCRA-CESQG
ABOVE MM 606.6 OHIO RIVER	ERNS
NORFOLK SOUTHERN RAILWAY CO	KY NPDES
NORFOLK SOUTHERN RAILWAY CO	KY NPDES

# OVERVIEW MAP - 02315999.2r



- ☆ Target Property
- ▲ Sites at elevations higher than or equal to the target property
- ◆ Sites at elevations lower than the target property
- ▲ Manufactured Gas Plants
- National Priority List Sites
- Dept. Defense Sites

- ▨ Indian Reservations BIA
- County Boundary
- Oil & Gas pipelines
- ▨ 100-year flood zone
- ▨ 500-year flood zone
- ▨ National Wetland Inventory
- ▨ State Wetlands

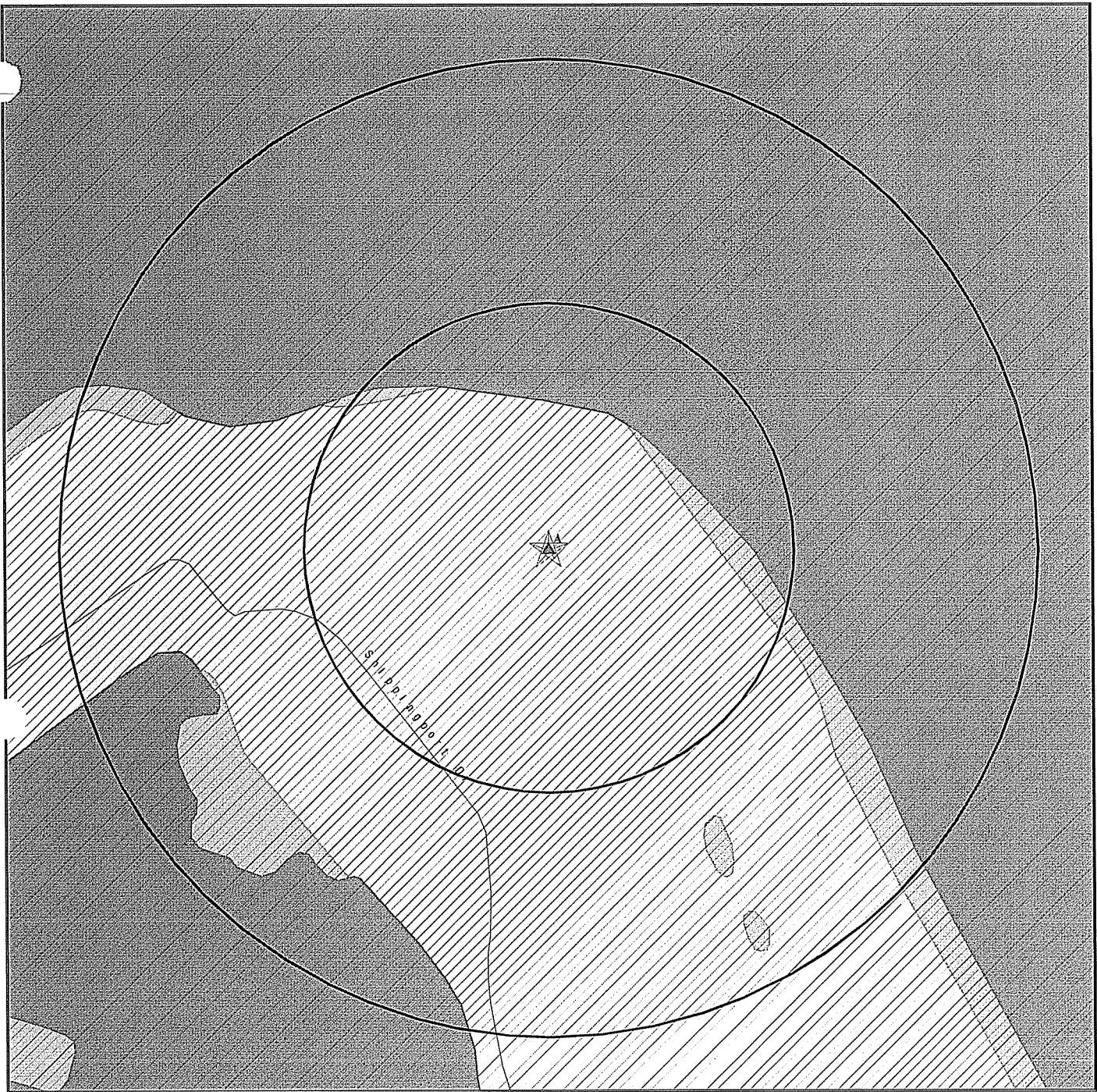


This report includes Interactive Map Layers to display and/or hide map information. The legend includes only those icons for the default map view.

SITE NAME: Louisville Gas & Electric - Ohio Falls Station  
 ADDRESS: 811 North 27th Street  
 Shippingport Island KY 40212  
 LAT/LONG: 38.2812 / 85.7826


CLIENT: ENSR Consulting & Engineering  
 CONTACT: Dianne Donovan  
 INQUIRY #: 02315999.2r  
 DATE: September 11, 2008 2:44 pm

DETAIL MAP - 02315999.2r



- ☆ Target Property
- ▲ Sites at elevations higher than or equal to the target property
- ◆ Sites at elevations lower than the target property
- ▲ Manufactured Gas Plants
- Sensitive Receptors
- National Priority List Sites
- Dept. Defense Sites

- Indian Reservations BIA
- Oil & Gas pipelines
- ▨ 100-year flood zone
- ▩ 500-year flood zone
- ▨ National Wetland Inventory
- State Wetlands



This report includes Interactive Map Layers to display and/or hide map information. The legend includes only those icons for the default map view.

SITE NAME: Louisville Gas & Electric - Ohio Falls Station  
 ADDRESS: 811 North 27th Street  
 Shippingport Island KY 40212  
 LAT/LONG: 38.2812 / 85.7826

CLIENT: ENSR Consulting & Engineering  
 CONTACT: Dianne Donovan  
 INQUIRY #: 02315999.2r  
 DATE: September 11, 2008 2:44 pm

## MAP FINDINGS SUMMARY

Database	Target Property	Search Distance (Miles)	< 1/8	1/8 - 1/4	1/4 - 1/2	1/2 - 1	> 1	Total Plotted
<b><u>FEDERAL RECORDS</u></b>								
NPL		1.500	0	0	0	0	0	0
Proposed NPL		1.500	0	0	0	0	0	0
Delisted NPL		1.500	0	0	0	0	0	0
NPL LIENS		0.500	0	0	0	NR	NR	0
CERCLIS		1.000	0	0	1	0	NR	1
CERC-NFRAP		1.000	0	0	0	0	NR	0
LIENS 2		0.500	0	0	0	NR	NR	0
CORRACTS		1.500	0	0	0	1	1	2
RCRA-TSDF		1.000	0	0	0	0	NR	0
RCRA-LQG		0.750	0	0	0	0	NR	0
RCRA-SQG		0.750	0	0	0	0	NR	0
RCRA-CESQG	X	0.750	0	0	1	0	NR	1
RCRA-NonGen		0.250	0	0	NR	NR	NR	0
US ENG CONTROLS		1.000	0	0	0	0	NR	0
US INST CONTROL		1.000	0	0	0	0	NR	0
ERNS		0.500	0	0	0	NR	NR	0
HMIRS		0.500	0	0	0	NR	NR	0
DOT OPS		0.500	0	0	0	NR	NR	0
US CDL		0.500	0	0	0	NR	NR	0
US BROWNFIELDS		1.000	0	0	0	0	NR	0
DOD		1.500	0	0	0	0	0	0
FUDS		1.500	0	0	0	0	0	0
LUCIS		1.000	0	0	0	0	NR	0
CONSENT		1.500	0	0	0	0	0	0
ROD		1.500	0	0	0	0	0	0
UMTRA		1.000	0	0	0	0	NR	0
DEBRIS REGION 9		0.500	0	0	0	NR	NR	0
ODI		1.000	0	0	0	0	NR	0
MINES		0.750	0	0	0	0	NR	0
TRIS		0.500	0	0	0	NR	NR	0
TSCA		0.500	0	0	0	NR	NR	0
FTTS		0.500	0	0	0	NR	NR	0
HIST FTTS		0.500	0	0	0	NR	NR	0
SSTS		0.500	0	0	0	NR	NR	0
ICIS		0.500	0	0	0	NR	NR	0
PADS		0.500	0	0	0	NR	NR	0
MLTS		0.500	0	0	0	NR	NR	0
RADINFO		0.500	0	0	0	NR	NR	0
FINDS	X	0.500	0	0	2	NR	NR	2
RAATS		0.500	0	0	0	NR	NR	0
SCRD DRYCLEANERS		0.500	0	0	0	NR	NR	0
<b><u>STATE AND LOCAL RECORDS</u></b>								
KY SHWS		1.500	0	0	0	0	5	5
IN SHWS		1.500	0	0	0	0	0	0
KY SWF/LF		1.000	0	0	0	0	NR	0
IN SWF/LF		1.000	0	0	0	0	NR	0

## MAP FINDINGS SUMMARY

Database	Target Property	Search Distance (Miles)	< 1/8	1/8 - 1/4	1/4 - 1/2	1/2 - 1	> 1	Total Plotted
KY HIST LF		1.000	0	0	0	0	NR	0
IN LUST		N/A	N/A	N/A	N/A	N/A	N/A	N/A
KY SB193		1.000	0	0	0	1	NR	1
KY UST		0.750	0	0	0	3	NR	3
IN UST		0.750	0	0	0	0	NR	0
IN DEL SHWS		1.000	0	0	0	0	NR	0
IN BULK		0.750	0	0	0	0	NR	0
IN MANIFEST		0.750	0	0	0	0	NR	0
IN SPILLS		0.500	0	0	1	NR	NR	1
KY ENG CONTROLS		0.500	0	0	0	NR	NR	0
KY INST CONTROL		1.000	0	0	0	0	NR	0
IN AUL		1.000	0	0	0	0	NR	0
KY VCP		1.000	0	0	0	0	NR	0
IN VCP		1.000	0	0	0	0	NR	0
KY DRYCLEANERS		0.750	0	0	0	0	NR	0
IN DRYCLEANERS		0.750	0	0	0	0	NR	0
IN BROWNFIELDS		1.000	0	0	0	0	NR	0
KY BROWNFIELDS		1.000	0	0	0	0	NR	0
KY CDL		TP	NR	NR	NR	NR	NR	0
KY NPDES	X	0.500	0	0	0	NR	NR	0
KY AIRS		0.500	0	0	0	NR	NR	0
IN AIRS		0.500	0	0	0	NR	NR	0
IN TIER 2		0.500	0	0	0	NR	NR	0
KY LEAD		0.500	0	0	0	NR	NR	0
KY PSTEAF		1.000	0	0	0	0	NR	0
<b><u>TRIBAL RECORDS</u></b>								
INDIAN RESERV		1.500	0	0	0	0	0	0
INDIAN ODI		0.500	0	0	0	NR	NR	0
INDIAN LUST		1.000	0	0	0	0	NR	0
INDIAN UST		0.750	0	0	0	0	NR	0
INDIAN VCP		0.500	0	0	0	NR	NR	0
<b><u>EDR PROPRIETARY RECORDS</u></b>								
Manufactured Gas Plants		1.500	0	0	0	0	0	0

**NOTES:**

TP = Target Property

NR = Not Requested at this Search Distance

Sites may be listed in more than one database

Map ID  
Direction  
Distance  
Elevation

MAP FINDINGS

Site Database(s) EDR ID Number  
EPA ID Number

**A1** LOUISVILLE G&E OHIO FALLS STA **KY NPDES** **S107866047**  
**Target** 811 N 27TH ST **N/A**  
**Property** LOUISVILLE, KY 40212

Site 1 of 2 in cluster A

**Actual:** KY NPDES:  
**426 ft.** KY DES #: KY0002089  
Facility Addr 2: SHIPPING PORT ISLAND  
Facility Status: ACTIVE  
Inactive Date: Not reported  
Design Capacity: 00005.0000  
Fee Category: NPIND  
SIC Code: 4911  
Lat/Long: +3816570 / -08546520  
Lat/Long Method: A  
USGS Hydrologic Basin Code: 05140101  
Facility Stream Segment: 0002  
Facility Mileage Indicator: 00600  
Basin Code: 0521  
Basin Code Description: OR/OHIO R-MAIN STEM  
DMR Contact: JOHN W MOFFET, MGR ENV COMPL  
Mailing Address: JOHN N VOYLES  
Mailing Address 2: PO BOX 32010  
Mailing City,St,Zip: LOUISVILLE, KY 40232  
Permit Issued: 4/28/2008  
Permit Expires: 6/30/2013  
SIC Code Description: ELECTRICAL SERVICES  
Reveiving Waters: OHIO RIVER  
Major/Minor: MINOR

**A2** LOUISVILLE GAS & ELECTRIC CO.-OHIO FALLS **FINDS** **1000518230**  
**Target** SHIPPINGPORT ISLAND **RCRA-CESQG** **KYD985081504**  
**Property** LOUISVILLE, KY 40212

Site 2 of 2 in cluster A

**Actual:** FINDS:  
**426 ft.** Other Pertinent Environmental Activity Identified at Site

RCRAInfo is a national information system that supports the Resource Conservation and Recovery Act (RCRA) program through the tracking of events and activities related to facilities that generate, transport, and treat, store, or dispose of hazardous waste. RCRAInfo allows RCRA program staff to track the notification, permit, compliance, and corrective action activities required under RCRA.

PCS (Permit Compliance System) is a computerized management information system that contains data on National Pollutant Discharge Elimination System (NPDES) permit holding facilities. PCS tracks the permit, compliance, and enforcement status of NPDES facilities.

RCRA-CESQG:  
Date form received by agency: 07/11/1995  
Facility name: LOUISVILLE GAS & ELECTRIC CO.-OHIO FALLS  
Facility address: SHIPPINGPORT ISLAND  
LOUISVILLE, KY 40212  
EPA ID: KYD985081504



Map ID:  
Direction  
Distance  
Elevation

MAP FINDINGS

Site

Database(s)

EDR ID Number  
EPA ID Number

**LOUISVILLE GAS & ELECTRIC CO.-OHIO FALLS (Continued)**

**1000518230**

Mailing address: P.O. BOX 32010  
LOUISVILLE, KY 40232  
Contact: MARLENE Z. PARDEE  
Contact address: P.O. BOX 32010  
LOUISVILLE, KY 40232  
Contact country: US  
Contact telephone: (502) 627-2304  
Contact email: Not reported  
EPA Region: 04  
Land type: Private  
Classification: Conditionally Exempt Small Quantity Generator  
Description: Handler: generates 100 kg or less of hazardous waste per calendar month, and accumulates 1000 kg or less of hazardous waste at any time; or generates 1 kg or less of acutely hazardous waste per calendar month, and accumulates at any time: 1 kg or less of acutely hazardous waste; or 100 kg or less of any residue or contaminated soil, waste or other debris resulting from the cleanup of a spill, into or on any land or water, of acutely hazardous waste; or generates 100 kg or less of any residue or contaminated soil, waste or other debris resulting from the cleanup of a spill, into or on any land or water, of acutely hazardous waste during any calendar month, and accumulates at any time: 1 kg or less of acutely hazardous waste; or 100 kg or less of any residue or contaminated soil, waste or other debris resulting from the cleanup of a spill, into or on any land or water, of acutely hazardous waste

**Owner/Operator Summary:**

Owner/operator name: LOUISVILLE GAS & ELECTRIC  
Owner/operator address: P.O. BOX 32010  
LOUISVILLE, KY 40232  
Owner/operator country: Not reported  
Owner/operator telephone: (502) 627-2304  
Legal status: Private  
Owner/Operator Type: Owner  
Owner/Op start date: Not reported  
Owner/Op end date: Not reported

**Handler Activities Summary:**

U.S. importer of hazardous waste: Unknown  
Mixed waste (haz. and radioactive): Unknown  
Recycler of hazardous waste: No  
Transporter of hazardous waste: Yes  
Treater, storer or disposer of HW: No  
Underground injection activity: No  
On-site burner exemption: Unknown  
Furnace exemption: Unknown  
Used oil fuel burner: No  
Used oil processor: No  
User oil refiner: No  
Used oil fuel marketer to burner: No  
Used oil Specification marketer: No  
Used oil transfer facility: No  
Used oil transporter: No  
Off-site waste receiver: Commercial status unknown

Map ID  
Direction  
Distance  
Elevation

MAP FINDINGS

Site

Database(s)

EDR ID Number  
EPA ID Number

LOUISVILLE GAS & ELECTRIC CO.-OHIO FALLS (Continued)

1000518230

Hazardous Waste Summary:

Waste code: D001  
Waste name: IGNITABLE HAZARDOUS WASTES ARE THOSE WASTES WHICH HAVE A FLASHPOINT OF LESS THAN 140 DEGREES FAHRENHEIT AS DETERMINED BY A PENSKEY-MARTENS CLOSED CUP FLASH POINT TESTER. ANOTHER METHOD OF DETERMINING THE FLASH POINT OF A WASTE IS TO REVIEW THE MATERIAL SAFETY DATA SHEET, WHICH CAN BE OBTAINED FROM THE MANUFACTURER OR DISTRIBUTOR OF THE MATERIAL. LACQUER THINNER IS AN EXAMPLE OF A COMMONLY USED SOLVENT WHICH WOULD BE CONSIDERED AS IGNITABLE HAZARDOUS WASTE.

Waste code: D039  
Waste name: TETRACHLOROETHYLENE

Violation Status: No violations found

Evaluation Action Summary:

Evaluation date: 04/08/2008  
Evaluation: COMPLIANCE EVALUATION INSPECTION ON-SITE  
Area of violation: Not reported  
Date achieved compliance: Not reported  
Evaluation lead agency: State

Evaluation date: 02/10/1995  
Evaluation: NON-FINANCIAL RECORD REVIEW  
Area of violation: Not reported  
Date achieved compliance: Not reported  
Evaluation lead agency: State

B3  
SW  
1/4-1/2  
0.467 mi.  
2464 ft.

US DOD FLOATING PLANT - REPAIR FACILITY  
27TH & CANAL  
LOUISVILLE, KY 40212

CERCLIS 1000482154  
FINDS KY0960019396  
RCRA-CESQG

Site 1 of 3 in cluster B

Relative:  
Higher

CERCLIS:  
Site ID: 0405581  
Federal Facility: Federal Facility  
NPL Status: Not on the NPL  
Non NPL Status: NFRAP

Actual:  
434 ft.

CERCLIS Site Contact Name(s):

Contact Name: Carolyn Callihan  
Contact Tel: (404) 562-8913  
Contact Title: Site Assessment Manager (SAM)

CERCLIS Site Alias Name(s):

Alias Name: FLOATING PLANT-REPAIR FACILITY  
Alias Address: 27TH & CANAL  
LOUISVILLE, KY 36205

Site Description: May 29, 2008 - Based on a review of the file, it appeared that the PA Low Priority Action Qualifier and the PA Ongoing Non-NPL status were incorrect. After reviewing the August 13, 1991 PA and a November 5, 1991 EPA memo noting that there is no need for any further investigation or followup on the report, the decision was changed to NFRAP, as well as the Non-NPL status. ( Donna Webster, RPM).

CERCLIS Assessment History:

Map ID  
Direction  
Distance  
Elevation

MAP FINDINGS

Site

Database(s)

EDR ID Number  
EPA ID Number

**US DOD FLOATING PLANT - REPAIR FACILITY (Continued)**

**1000482154**

Action: DISCOVERY  
Date Started: Not reported  
Date Completed: 11/30/1990  
Priority Level: Not reported

Action: PRELIMINARY ASSESSMENT  
Date Started: 09/01/1991  
Date Completed: 11/05/1991  
Priority Level: NFRAP: No further Remedial Action planned

**FINDS:**

Other Pertinent Environmental Activity Identified at Site

RCRAInfo is a national information system that supports the Resource Conservation and Recovery Act (RCRA) program through the tracking of events and activities related to facilities that generate, transport, and treat, store, or dispose of hazardous waste. RCRAInfo allows RCRA program staff to track the notification, permit, compliance, and corrective action activities required under RCRA.

CERCLIS (Comprehensive Environmental Response, Compensation, and Liability Information System) is the Superfund database that is used to support management in all phases of the Superfund program. The system contains information on all aspects of hazardous waste sites, including an inventory of sites, planned and actual site activities, and financial information.

PCS (Permit Compliance System) is a computerized management information system that contains data on National Pollutant Discharge Elimination System (NPDES) permit holding facilities. PCS tracks the permit, compliance, and enforcement status of NPDES facilities.

**RCRA-CESQG:**

Date form received by agency: 07/24/2006  
Facility name: US ARMY ENGR. LOUISVILLE DISTRICT  
Facility address: 2605 SHIPPINGPORT DR  
LOUISVILLE, KY 40212  
EPA ID: KY0960019396  
Mailing address: SHIPPINGPORT DR  
LOUISVILLE, KY 40212  
Contact: JOHN CREEK  
Contact address: 2605 SHIPPINGPORT DR  
LOUISVILLE, KY 40212  
Contact country: US  
Contact telephone: (502) 778-6611  
Contact email: Not reported  
EPA Region: 04  
Land type: Federal  
Classification: Conditionally Exempt Small Quantity Generator  
Description: Handler: generates 100 kg or less of hazardous waste per calendar month, and accumulates 1000 kg or less of hazardous waste at any time; or generates 1 kg or less of acutely hazardous waste per calendar month, and accumulates at any time: 1 kg or less of acutely hazardous waste; or 100 kg or less of any residue or contaminated soil, waste or

Map ID  
Direction  
Distance  
Elevation

MAP FINDINGS

Site

Database(s)

EDR ID Number  
EPA ID Number

**US DOD FLOATING PLANT - REPAIR FACILITY (Continued)**

**1000482154**

other debris resulting from the cleanup of a spill, into or on any land or water, of acutely hazardous waste; or generates 100 kg or less of any residue or contaminated soil, waste or other debris resulting from the cleanup of a spill, into or on any land or water; of acutely hazardous waste during any calendar month, and accumulates at any time: 1 kg or less of acutely hazardous waste; or 100 kg or less of any residue or contaminated soil, waste or other debris resulting from the cleanup of a spill, into or on any land or water, of acutely hazardous waste

**Owner/Operator Summary:**

Owner/operator name: U.S. FEDERAL GOVERNMENT  
Owner/operator address: P.O. BOX 59  
LOUISVILLE, KY 40201  
Owner/operator country: Not reported  
Owner/operator telephone: (502) 778-6611  
Legal status: Federal  
Owner/Operator Type: Owner  
Owner/Op start date: 01/01/0001  
Owner/Op end date: Not reported

Owner/operator name: NA  
Owner/operator address: Not reported  
Not reported  
Owner/operator country: Not reported  
Owner/operator telephone: Not reported  
Legal status: Federal  
Owner/Operator Type: Operator  
Owner/Op start date: 07/17/2003  
Owner/Op end date: Not reported

**Handler Activities Summary:**

U.S. importer of hazardous waste: No  
Mixed waste (haz. and radioactive): No  
Recycler of hazardous waste: No  
Transporter of hazardous waste: No  
Treater, storer or disposer of HW: No  
Underground injection activity: No  
On-site burner exemption: No  
Furnace exemption: No  
Used oil fuel burner: No  
Used oil processor: No  
Used oil refiner: No  
Used oil fuel marketer to burner: No  
Used oil Specification marketer: No  
Used oil transfer facility: No  
Used oil transporter: No  
Off-site waste receiver: Commercial status unknown

**Historical Generators:**

Date form received by agency: 07/13/2005  
Facility name: US ARMY ENGR. LOUISVILLE DISTRICT  
Classification: Small Quantity Generator

Date form received by agency: 06/28/2004  
Facility name: US ARMY ENGR. LOUISVILLE DISTRICT

Map ID  
Direction  
Distance  
Elevation

MAP FINDINGS

Site

Database(s)

EDR ID Number  
EPA ID Number

**US DOD FLOATING PLANT - REPAIR FACILITY (Continued)**

**1000482154**

Classification: Small Quantity Generator

Date form received by agency: 07/17/2003

Facility name: US ARMY ENGR. LOUISVILLE DISTRICT

Classification: Small Quantity Generator

Date form received by agency: 07/18/2002

Facility name: US ARMY ENGR. LOUISVILLE DISTRICT

Classification: Small Quantity Generator

Date form received by agency: 07/12/2001

Facility name: US ARMY ENGR. LOUISVILLE DISTRICT

Classification: Small Quantity Generator

Date form received by agency: 07/17/2000

Facility name: US ARMY ENGR. LOUISVILLE DISTRICT

Classification: Small Quantity Generator

**Hazardous Waste Summary:**

Waste code: D001

Waste name: IGNITABLE HAZARDOUS WASTES ARE THOSE WASTES WHICH HAVE A FLASHPOINT OF LESS THAN 140 DEGREES FAHRENHEIT AS DETERMINED BY A PENSKEY-MARTENS CLOSED CUP FLASH POINT TESTER. ANOTHER METHOD OF DETERMINING THE FLASH POINT OF A WASTE IS TO REVIEW THE MATERIAL SAFETY DATA SHEET, WHICH CAN BE OBTAINED FROM THE MANUFACTURER OR DISTRIBUTOR OF THE MATERIAL. LACQUER THINNER IS AN EXAMPLE OF A COMMONLY USED SOLVENT WHICH WOULD BE CONSIDERED AS IGNITABLE HAZARDOUS WASTE.

Waste code: F003

Waste name: THE FOLLOWING SPENT NON-HALOGENATED SOLVENTS: XYLENE, ACETONE, ETHYL ACETATE, ETHYL BENZENE, ETHYL ETHER, METHYL ISOBUTYL KETONE, N-BUTYL ALCOHOL, CYCLOHEXANONE, AND METHANOL; ALL SPENT SOLVENT MIXTURES/BLENDS CONTAINING, BEFORE USE, ONLY THE ABOVE SPENT NON-HALOGENATED SOLVENTS; AND ALL SPENT SOLVENT MIXTURES/BLENDS CONTAINING, BEFORE USE, ONE OR MORE OF THE ABOVE NON-HALOGENATED SOLVENTS, AND, A TOTAL OF TEN PERCENT OR MORE (BY VOLUME) OF ONE OR MORE OF THOSE SOLVENTS LISTED IN F001, F002, F004, AND F005, AND STILL BOTTOMS FROM THE RECOVERY OF THESE SPENT SOLVENTS AND SPENT SOLVENT MIXTURES.

Waste code: F005

Waste name: THE FOLLOWING SPENT NON-HALOGENATED SOLVENTS: TOLUENE, METHYL ETHYL KETONE, CARBON DISULFIDE, ISOBUTANOL, PYRIDINE, BENZENE, 2-ETHOXYETHANOL, AND 2-NITROPROPANE; ALL SPENT SOLVENT MIXTURES/BLENDS CONTAINING, BEFORE USE, A TOTAL OF TEN PERCENT OR MORE (BY VOLUME) OF ONE OR MORE OF THE ABOVE NON-HALOGENATED SOLVENTS OR THOSE SOLVENTS LISTED IN F001, F002, OR F004; AND STILL BOTTOMS FROM THE RECOVERY OF THESE SPENT SOLVENTS AND SPENT SOLVENT MIXTURES.

**Facility Has Received Notices of Violations:**

Regulation violated: SR - 32:030 S 5

Area of violation: Generators - Pre-transport

Date violation determined: 05/17/2001

Date achieved compliance: 05/17/2001

Violation lead agency: State

Enforcement action: WRITTEN INFORMAL

Map ID  
Direction  
Distance  
Elevation

MAP FINDINGS

Site

Database(s)

EDR ID Number  
EPA ID Number

**US DOD FLOATING PLANT - REPAIR FACILITY (Continued)**

**1000482154**

Enforcement action date: 05/21/2001  
Enf. disposition status: Not reported  
Enf. disp. status date: Not reported  
Enforcement lead agency: State  
Proposed penalty amount: Not reported  
Final penalty amount: Not reported  
Paid penalty amount: Not reported

Regulation violated: SR - 35:180  
Area of violation: Generators - Pre-transport  
Date violation determined: 05/17/2001  
Date achieved compliance: 05/17/2001  
Violation lead agency: State  
Enforcement action: WRITTEN INFORMAL  
Enforcement action date: 05/21/2001  
Enf. disposition status: Not reported  
Enf. disp. status date: Not reported  
Enforcement lead agency: State  
Proposed penalty amount: Not reported  
Final penalty amount: Not reported  
Paid penalty amount: Not reported

Regulation violated: SR - 401 KAR 37:010 S 7  
Area of violation: LDR - General  
Date violation determined: 06/15/2000  
Date achieved compliance: 06/30/2000  
Violation lead agency: State  
Enforcement action: WRITTEN INFORMAL  
Enforcement action date: 06/19/2000  
Enf. disposition status: Not reported  
Enf. disp. status date: Not reported  
Enforcement lead agency: State  
Proposed penalty amount: Not reported  
Final penalty amount: Not reported  
Paid penalty amount: Not reported

Regulation violated: SR - 401 KAR 32:010 S 3  
Area of violation: Generators - Records/Reporting  
Date violation determined: 06/15/2000  
Date achieved compliance: 06/15/2000  
Violation lead agency: State  
Enforcement action: WRITTEN INFORMAL  
Enforcement action date: 06/19/2000  
Enf. disposition status: Not reported  
Enf. disp. status date: Not reported  
Enforcement lead agency: State  
Proposed penalty amount: Not reported  
Final penalty amount: Not reported  
Paid penalty amount: Not reported

Regulation violated: SR - 401 KAR 32:040  
Area of violation: Generators - Records/Reporting  
Date violation determined: 06/15/2000  
Date achieved compliance: 06/30/2000  
Violation lead agency: State  
Enforcement action: WRITTEN INFORMAL  
Enforcement action date: 06/19/2000

Map ID  
Direction  
Distance  
Elevation

MAP FINDINGS

Site

Database(s)

EDR ID Number  
EPA ID Number

US DOD FLOATING PLANT - REPAIR FACILITY (Continued)

1000482154

Enf. disposition status: Not reported  
Enf. disp. status date: Not reported  
Enforcement lead agency: State  
Proposed penalty amount: Not reported  
Final penalty amount: Not reported  
Paid penalty amount: Not reported

Regulation violated: SR - 401 KAR 32:040  
Area of violation: Generators - Records/Reporting  
Date violation determined: 06/15/2000  
Date achieved compliance: 06/15/2000  
Violation lead agency: State  
Enforcement action: WRITTEN INFORMAL  
Enforcement action date: 06/19/2000  
Enf. disposition status: Not reported  
Enf. disp. status date: Not reported  
Enforcement lead agency: State  
Proposed penalty amount: Not reported  
Final penalty amount: Not reported  
Paid penalty amount: Not reported

Regulation violated: SR - 401 KAR 32:030 S 5  
Area of violation: Generators - Pre-transport  
Date violation determined: 06/15/2000  
Date achieved compliance: 06/30/2000  
Violation lead agency: State  
Enforcement action: WRITTEN INFORMAL  
Enforcement action date: 06/19/2000  
Enf. disposition status: Not reported  
Enf. disp. status date: Not reported  
Enforcement lead agency: State  
Proposed penalty amount: Not reported  
Final penalty amount: Not reported  
Paid penalty amount: Not reported

Regulation violated: SR - 401 KAR 32:100  
Area of violation: Generators - Manifest  
Date violation determined: 06/15/2000  
Date achieved compliance: 06/23/2000  
Violation lead agency: State  
Enforcement action: WRITTEN INFORMAL  
Enforcement action date: 06/19/2000  
Enf. disposition status: Not reported  
Enf. disp. status date: Not reported  
Enforcement lead agency: State  
Proposed penalty amount: Not reported  
Final penalty amount: Not reported  
Paid penalty amount: Not reported

Regulation violated: SR - 401 KAR 32:030 S 5  
Area of violation: Generators - Pre-transport  
Date violation determined: 06/15/2000  
Date achieved compliance: 06/23/2000  
Violation lead agency: State  
Enforcement action: WRITTEN INFORMAL  
Enforcement action date: 06/19/2000  
Enf. disposition status: Not reported

Map ID  
Direction  
Distance  
Elevation

MAP FINDINGS

Site

Database(s)

EDR ID Number  
EPA ID Number

US DOD FLOATING PLANT - REPAIR FACILITY (Continued)

1000482154

Enf. disp. status date: Not reported  
Enforcement lead agency: State  
Proposed penalty amount: Not reported  
Final penalty amount: Not reported  
Paid penalty amount: Not reported

Regulation violated: SR - 32:040  
Area of violation: Generators - Records/Reporting  
Date violation determined: 03/24/1992  
Date achieved compliance: 04/03/1992  
Violation lead agency: State  
Enforcement action: WRITTEN INFORMAL  
Enforcement action date: 03/25/1992  
Enf. disposition status: Not reported  
Enf. disp. status date: Not reported  
Enforcement lead agency: State  
Proposed penalty amount: Not reported  
Final penalty amount: Not reported  
Paid penalty amount: Not reported

Regulation violated: SS - krs 224.46-580  
Area of violation: Generators - General  
Date violation determined: 03/11/1992  
Date achieved compliance: 06/22/1992  
Violation lead agency: State  
Enforcement action: WRITTEN INFORMAL  
Enforcement action date: 03/17/1992  
Enf. disposition status: Not reported  
Enf. disp. status date: Not reported  
Enforcement lead agency: State  
Proposed penalty amount: Not reported  
Final penalty amount: Not reported  
Paid penalty amount: Not reported

Evaluation Action Summary:  
Evaluation date: 10/04/2007  
Evaluation: COMPLIANCE EVALUATION INSPECTION ON-SITE  
Area of violation: Not reported  
Date achieved compliance: Not reported  
Evaluation lead agency: State

Evaluation date: 05/17/2001  
Evaluation: COMPLIANCE EVALUATION INSPECTION ON-SITE  
Area of violation: Generators - Pre-transport  
Date achieved compliance: 05/17/2001  
Evaluation lead agency: State

Evaluation date: 07/20/2000  
Evaluation: COMPLIANCE SCHEDULE EVALUATION  
Area of violation: LDR - General  
Date achieved compliance: 06/30/2000  
Evaluation lead agency: State

Evaluation date: 07/20/2000  
Evaluation: COMPLIANCE SCHEDULE EVALUATION  
Area of violation: Generators - Pre-transport  
Date achieved compliance: 06/30/2000



Map ID  
Direction  
Distance  
Elevation

MAP FINDINGS

Site

Database(s)

EDR ID Number  
EPA ID Number

**US DOD FLOATING PLANT - REPAIR FACILITY (Continued)**

**1000482154**

Evaluation lead agency: State

Evaluation date: 07/20/2000  
Evaluation: COMPLIANCE SCHEDULE EVALUATION  
Area of violation: Generators - Pre-transport  
Date achieved compliance: 06/23/2000  
Evaluation lead agency: State

Evaluation date: 07/20/2000  
Evaluation: COMPLIANCE SCHEDULE EVALUATION  
Area of violation: Generators - Records/Reporting  
Date achieved compliance: 06/30/2000  
Evaluation lead agency: State

Evaluation date: 07/20/2000  
Evaluation: COMPLIANCE SCHEDULE EVALUATION  
Area of violation: Generators - Manifest  
Date achieved compliance: 06/23/2000  
Evaluation lead agency: State

Evaluation date: 06/15/2000  
Evaluation: COMPLIANCE EVALUATION INSPECTION ON-SITE  
Area of violation: Generators - Pre-transport  
Date achieved compliance: 06/30/2000  
Evaluation lead agency: State

Evaluation date: 06/15/2000  
Evaluation: COMPLIANCE EVALUATION INSPECTION ON-SITE  
Area of violation: Generators - Records/Reporting  
Date achieved compliance: 06/30/2000  
Evaluation lead agency: State

Evaluation date: 06/15/2000  
Evaluation: COMPLIANCE EVALUATION INSPECTION ON-SITE  
Area of violation: Generators - Records/Reporting  
Date achieved compliance: 06/15/2000  
Evaluation lead agency: State

Evaluation date: 06/15/2000  
Evaluation: COMPLIANCE EVALUATION INSPECTION ON-SITE  
Area of violation: Generators - Pre-transport  
Date achieved compliance: 06/23/2000  
Evaluation lead agency: State

Evaluation date: 06/15/2000  
Evaluation: COMPLIANCE EVALUATION INSPECTION ON-SITE  
Area of violation: LDR - General  
Date achieved compliance: 06/30/2000  
Evaluation lead agency: State

Evaluation date: 06/15/2000  
Evaluation: COMPLIANCE EVALUATION INSPECTION ON-SITE  
Area of violation: Generators - Manifest  
Date achieved compliance: 06/23/2000  
Evaluation lead agency: State

Evaluation date: 06/22/1992

Map ID  
Direction  
Distance  
Elevation

MAP FINDINGS

Site

Database(s)

EDR ID Number  
EPA ID Number

**US DOD FLOATING PLANT - REPAIR FACILITY (Continued)**

**1000482154**

Evaluation: COMPLIANCE SCHEDULE EVALUATION  
Area of violation: Generators - General  
Date achieved compliance: 06/22/1992  
Evaluation lead agency: State

Evaluation date: 04/06/1992  
Evaluation: COMPLIANCE SCHEDULE EVALUATION  
Area of violation: Not reported  
Date achieved compliance: Not reported  
Evaluation lead agency: State

Evaluation date: 03/24/1992  
Evaluation: NON-FINANCIAL RECORD REVIEW  
Area of violation: Generators - Records/Reporting  
Date achieved compliance: 04/03/1992  
Evaluation lead agency: State

Evaluation date: 03/11/1992  
Evaluation: NON-FINANCIAL RECORD REVIEW  
Area of violation: Generators - General  
Date achieved compliance: 06/22/1992  
Evaluation lead agency: State

**B4**  
**SW**  
**1/4-1/2**  
**0.484 mi.**  
**2553 ft.**

**WAXLER TOWING**  
**2750 MARINA STREET**  
**LOUISVILLE, KY 40212**  
**Site 2 of 3 in cluster B**

**FINDS 1004706911**  
**RCRA-NonGen KYR000031948**

**Relative:**  
**Higher**

**FINDS:**  
Other Pertinent Environmental Activity Identified at Site

**Actual:**  
**447 ft.**

RCRAInfo is a national information system that supports the Resource Conservation and Recovery Act (RCRA) program through the tracking of events and activities related to facilities that generate, transport, and treat, store, or dispose of hazardous waste. RCRAInfo allows RCRA program staff to track the notification, permit, compliance, and corrective action activities required under RCRA.

**RCRA-NonGen:**

Date form received by agency: 01/04/2002  
Facility name: WAXLER TOWING  
Facility address: 2750 MARINA STREET  
LOUISVILLE, KY 40212  
EPA ID: KYR000031948  
Mailing address: PO BOX 253  
MEMPHIS, TN 38101  
Contact: TED WAXLER  
Contact address: PO BOX 253  
MEMPHIS, TN 38101  
Contact country: US  
Contact telephone: (901) 946-1607  
Contact email: Not reported  
EPA Region: 04  
Classification: Non-Generator  
Description: Handler: Non-Generators do not presently generate hazardous waste

Map ID  
Direction  
Distance  
Elevation

MAP FINDINGS

Site

Database(s)

EDR ID Number  
EPA ID Number

**WAXLER TOWING (Continued)**

1004706911

**Owner/Operator Summary:**

Owner/operator name: SHERMAN WAXLER  
Owner/operator address: PO BOX 253  
MEMPHIS, TN 38101  
Owner/operator country: Not reported  
Owner/operator telephone: (901) 946-1607  
Legal status: Private  
Owner/Operator Type: Owner  
Owner/Op start date: 01/01/0001  
Owner/Op end date: Not reported

**Handler Activities Summary:**

U.S. importer of hazardous waste: Unknown  
Mixed waste (haz. and radioactive): Unknown  
Recycler of hazardous waste: No  
Transporter of hazardous waste: No  
Treater, storer or disposer of HW: No  
Underground injection activity: No  
On-site burner exemption: Unknown  
Furnace exemption: Unknown  
Used oil fuel burner: No  
Used oil processor: No  
User oil refiner: No  
Used oil fuel marketer to burner: No  
Used oil Specification marketer: No  
Used oil transfer facility: No  
Used oil transporter: No  
Off-site waste receiver: Commercial status unknown

**Historical Generators:**

Date form received by agency: 12/10/2001  
Facility name: WAXLER TOWING  
Classification: Not a generator, verified

**Hazardous Waste Summary:**

Waste code: D001  
Waste name: IGNITABLE HAZARDOUS WASTES ARE THOSE WASTES WHICH HAVE A FLASHPOINT OF LESS THAN 140 DEGREES FAHRENHEIT AS DETERMINED BY A PENSKEY-MARTENS CLOSED CUP FLASH POINT TESTER. ANOTHER METHOD OF DETERMINING THE FLASH POINT OF A WASTE IS TO REVIEW THE MATERIAL SAFETY DATA SHEET, WHICH CAN BE OBTAINED FROM THE MANUFACTURER OR DISTRIBUTOR OF THE MATERIAL. LACQUER THINNER IS AN EXAMPLE OF A COMMONLY USED SOLVENT WHICH WOULD BE CONSIDERED AS IGNITABLE HAZARDOUS WASTE.

Waste code: D018  
Waste name: BENZENE

Violation Status: No violations found

MAP FINDINGS

Map ID  
Direction  
Distance  
Elevation

Site

Database(s)

EDR ID Number  
EPA ID Number

**B5**  
**SW**  
**1/4-1/2**  
**0.497 mi.**  
**2622 ft.**

**2760 MARINE STREET**  
**LOUISVILLE, KY 40212**  
**Site 3 of 3 in cluster B**

**IN SPILLS**    **S105158344**  
**N/A**

**Relative:**  
**Higher**

**SPILL:**

Facility ID: 200111006  
Incident Date: 11/1/2001 7:30  
Report Date: 11/1/2001 10:00  
Material: Hydraulic Oil  
Spill Source: Commercial  
Recovered Amount: Not reported  
Recovered Units: Not reported  
Spilled Amount: 10  
Spilled Units: Gallons  
Contained: Not reported  
Water Affected: Ohio River  
Spill Type: Spill  
Area Affected: Not reported  
Fish Killed: Not reported  
Wtr Supply Affctd: No  
Public Intake: Not reported

**Actual:**  
**444 ft.**

**6**  
**SW**  
**1/2-1**  
**0.548 mi.**  
**2894 ft.**

**RONALCO, INC**  
**800 N 27TH ST**  
**LOUISVILLE, KY 40212**

**KY UST**    **U000805846**  
**N/A**

**Relative:**  
**Higher**

**UST:**

Sequence Id: 1591056  
Facility ID: 65333  
Subject Item Id: 1  
**Tank Status: Verified Removal**  
Inert Material Code: Not reported  
Tank Material: Single Wall Steel  
Tank External Protection: None  
Tank Internal Protection: Unknown  
Tank Overfill Protection: Unknown  
Pipe Material: Single Wall Steel  
Pipe External Protection: Unknown  
Pipe Type: Unknown  
Pipe Release Detection: Unknown  
Pipe Rel Detect Suc Code: UNK  
Pipe Leak Detect Code: NON  
Installation Date: 1/1/1966 12:00:00 AM  
Closed In Place Date: Not reported  
Relined Date: Not reported  
Last Contained Date: Not reported  
Closed in Place Date: Not reported  
Removed Date: 6/1/1989 12:00:00 AM  
Change in Service Date: Not reported  
Tank Pit Num: Not reported  
Compartment Num: 1  
Tank Substance Code: GAS  
Capacity in Gallons: 3000  
Tank Manufctr Code: Not reported  
Pipe Manufctr Code: Not reported  
Last Tank Test Date: Not reported

**Actual:**  
**449 ft.**

Map ID  
Direction  
Distance  
Elevation

MAP FINDINGS

Site

Database(s)

EDR ID Number  
EPA ID Number

RONALCO, INC (Continued)

U000805846

Last Pipe Test Date: Not reported  
Lining Insp Date: Not reported  
Last Cp Test Date: Not reported  
Added To Flex Date: Not reported  
Added To Piping Date: Not reported  
Added To Tank Date: Not reported  
Piping Installation Date: Not reported  
Owner Name: D Cooper & R Allen  
Owner Address: 800 N 27TH ST  
Owner City,St,Zip: Louisville, KY 40212  
Owner Phone: 502/776/2448  
Latitude: -85.790534  
Longitude: 38.278724  
Subject Item Category Code: STOR  
Internal Document ID: 0

Sequence Id: 1591056  
Facility ID: 65333  
Subject Item Id: 2  
**Tank Status: Verified Removal**  
Inert Material Code: Not reported  
Tank Material: Single Wall Steel  
Tank External Protection: None  
Tank Internal Protection: Unknown  
Tank Overfill Protection: Unknown  
Pipe Material: Single Wall Steel  
Pipe External Protection: Unknown  
Pipe Type: Unknown  
Pipe Release Detection: Unknown  
Pipe Rel Detect Suc Code: UNK  
Pipe Leak Detect Code: NON  
Installation Date: 1/1/1974 12:00:00 AM  
Closed In Place Date: Not reported  
Relined Date: Not reported  
Last Contained Date: Not reported  
Closed in Place Date: Not reported  
Removed Date: 6/1/1989 12:00:00 AM  
Change in Service Date: Not reported  
Tank Pit Num: Not reported  
Compartment Num: 1  
Tank Substance Code: GAS  
Capacity in Gallons: 3000  
Tank Manufctr Code: Not reported  
Pipe Manufctr Code: Not reported  
Last Tank Test Date: Not reported  
Last Pipe Test Date: Not reported  
Lining Insp Date: Not reported  
Last Cp Test Date: Not reported  
Added To Flex Date: Not reported  
Added To Piping Date: Not reported  
Added To Tank Date: Not reported  
Piping Installation Date: Not reported  
Owner Name: D Cooper & R Allen  
Owner Address: 800 N 27TH ST  
Owner City,St,Zip: Louisville, KY 40212  
Owner Phone: 502/776/2448  
Latitude: -85.790534

Map ID  
 Direction  
 Distance  
 Elevation

MAP FINDINGS

<u>Site</u>	<u>Database(s)</u>	<u>EDR ID Number</u> <u>EPA ID Number</u>
-------------	--------------------	--

**RONALCO, INC (Continued)**

**U000805846**

Longitude: 38.278724  
 Subject Item Category Code: STOR  
 Internal Document ID: 0

**7**  
**SW**  
**1/2-1**  
**0.695 mi.**  
**3672 ft.**

**TOWELS AND MORE SOLUTIONS**  
**2833 NORTHWESTERN PKWY**  
**LOUISVILLE, KY 40200**

**KY UST U004122458**  
**N/A**

**Relative:**  
**Higher**

**Actual:**  
**459 ft.**

**UST:**

Sequence Id:	7466056
Facility ID:	60696
Subject Item Id:	1
<b>Tank Status:</b>	<b>Active</b>
Inert Material Code:	Not reported
Tank Material:	Single Wall Steel
Tank External Protection:	None
Tank Internal Protection:	Unknown
Tank Overfill Protection:	Unknown
Pipe Material:	Unknown
Pipe External Protection:	Unknown
Pipe Type:	Unknown
Pipe Release Detection:	Unknown
Pipe Rel Detect Suc Code:	UNK
Pipe Leak Detect Code:	NON
Installation Date:	1/1/1980 12:00:00 AM
Closed In Place Date:	Not reported
Relined Date:	Not reported
Last Contained Date:	Not reported
Closed in Place Date:	Not reported
Removed Date:	Not reported
Change in Service Date:	Not reported
Tank Pit Num:	Not reported
Compartment Num:	1
Tank Substance Code:	GAS
Capacity in Gallons:	550
Tank Manufctr Code:	Not reported
Pipe Manufctr Code:	Not reported
Last Tank Test Date:	Not reported
Last Pipe Test Date:	Not reported
Lining Insp Date:	Not reported
Last Cp Test Date:	Not reported
Added To Flex Date:	Not reported
Added To Piping Date:	Not reported
Added To Tank Date:	Not reported
Piping Installation Date:	Not reported
Owner Name:	Ashland Oil Inc
Owner Address:	PO Box 391
Owner City,St,Zip:	Ashland, KY 41114
Owner Phone:	606-329-5942
Latitude:	Not reported
Longitude:	Not reported
Subject Item Category Code:	STOR
Internal Document ID:	0

Map ID  
Direction  
Distance  
Elevation

MAP FINDINGS

Site

Database(s)

EDR ID Number  
EPA ID Number

8  
West  
1/2-1  
0.739 mi.  
3900 ft.

**BUTNER FOOD MART**  
**SOUTHPARK RD**  
**LOUISVILLE, KY 40299**

**KY UST** **U000207326**  
**N/A**

**Relative:**  
**Higher**

UST:

**Actual:**  
**433 ft.**

Sequence Id: 3479056  
Facility ID: 64057  
Subject Item Id: 1  
**Tank Status: Tank Closed prior to 1998**  
Inert Material Code: Not reported  
Tank Material: Single Wall Steel  
Tank External Protection: None  
Tank Internal Protection: Unknown  
Tank Overfill Protection: Unknown  
Pipe Material: Single Wall Steel  
Pipe External Protection: Unknown  
Pipe Type: Unknown  
Pipe Release Detection: Unknown  
Pipe Rel Detect Suc Code: UNK  
Pipe Leak Detect Code: NON  
Installation Date: 1/1/1976 12:00:00 AM  
Closed In Place Date: Not reported  
Relined Date: Not reported  
Last Contained Date: Not reported  
Closed in Place Date: Not reported  
Removed Date: 6/17/1986 12:00:00 AM  
Change in Service Date: Not reported  
Tank Pit Num: Not reported  
Compartment Num: 1  
Tank Substance Code: GAS  
Capacity in Gallons: 6000  
Tank Manufctr Code: Not reported  
Pipe Manufctr Code: Not reported  
Last Tank Test Date: Not reported  
Last Pipe Test Date: Not reported  
Lining Insp Date: Not reported  
Last Cp Test Date: Not reported  
Added To Flex Date: Not reported  
Added To Piping Date: Not reported  
Added To Tank Date: Not reported  
Piping Installation Date: Not reported  
Owner Name: Newcomb Oil Co  
Owner Address: 1360 E John Rowan Blvd  
Owner City,St,Zip: Bardstown, KY 40004  
Owner Phone: 502-348-3961  
Latitude: Not reported  
Longitude: Not reported  
Subject Item Category Code: STOR  
Internal Document ID: 0

Sequence Id: 3479056  
Facility ID: 64057  
Subject Item Id: 3  
**Tank Status: Tank Closed prior to 1998**  
Inert Material Code: Not reported  
Tank Material: Single Wall Steel  
Tank External Protection: None

Map ID  
Direction  
Distance  
Elevation

MAP FINDINGS

Site

Database(s)

EDR ID Number  
EPA ID Number

**BUTNER FOOD MART (Continued)**

**U000207326**

Tank Internal Protection: Unknown  
Tank Overfill Protection: Unknown  
Pipe Material: Single Wall Steel  
Pipe External Protection: Unknown  
Pipe Type: Unknown  
Pipe Release Detection: Unknown  
Pipe Rel Detect Suc Code: UNK  
Pipe Leak Detect Code: NON  
Installation Date: 1/1/1976 12:00:00 AM  
Closed In Place Date: Not reported  
Relined Date: Not reported  
Last Contained Date: Not reported  
Closed in Place Date: Not reported  
Removed Date: 6/17/1986 12:00:00 AM  
Change in Service Date: Not reported  
Tank Pit Num: Not reported  
Compartment Num: 1  
Tank Substance Code: GAS  
Capacity in Gallons: 4000  
Tank Manufctr Code: Not reported  
Pipe Manufctr Code: Not reported  
Last Tank Test Date: Not reported  
Last Pipe Test Date: Not reported  
Lining Insp Date: Not reported  
Last Cp Test Date: Not reported  
Added To Flex Date: Not reported  
Added To Piping Date: Not reported  
Added To Tank Date: Not reported  
Piping Installation Date: Not reported  
Owner Name: Newcomb Oil Co  
Owner Address: 1360 E John Rowan Blvd  
Owener City,St,Zip: Bardstown, KY 40004  
Owner Phone: 502-348-3961  
Latitude: Not reported  
Longitude: Not reported  
Subject Item Category Code: STOR  
Internal Document ID: 0

Sequence Id: 3479056  
Facility ID: 64057  
Subject Item Id: 2  
**Tank Status: Tank Closed prior to 1998**  
Inert Material Code: Not reported  
Tank Material: Single Wall Steel  
Tank External Protection: None  
Tank Internal Protection: Unknown  
Tank Overfill Protection: Unknown  
Pipe Material: Single Wall Steel  
Pipe External Protection: Unknown  
Pipe Type: Unknown  
Pipe Release Detection: Unknown  
Pipe Rel Detect Suc Code: UNK  
Pipe Leak Detect Code: NON  
Installation Date: 1/1/1976 12:00:00 AM  
Closed In Place Date: Not reported  
Relined Date: Not reported  
Last Contained Date: Not reported



Map ID  
 Direction  
 Distance  
 Elevation

MAP FINDINGS

Site

Database(s)

EDR ID Number  
 EPA ID Number

**BUTNER FOOD MART (Continued)**

**U000207326**

Closed in Place Date: Not reported  
 Removed Date: 6/17/1986 12:00:00 AM  
 Change in Service Date: Not reported  
 Tank Pit Num: Not reported  
 Compartment Num: 1  
 Tank Substance Code: GAS  
 Capacity in Gallons: 6000  
 Tank Manufctr Code: Not reported  
 Pipe Manufctr Code: Not reported  
 Last Tank Test Date: Not reported  
 Last Pipe Test Date: Not reported  
 Lining Insp Date: Not reported  
 Last Cp Test Date: Not reported  
 Added To Flex Date: Not reported  
 Added To Piping Date: Not reported  
 Added To Tank Date: Not reported  
 Piping Installation Date: Not reported  
 Owner Name: Newcomb Oil Co  
 Owner Address: 1360 E John Rowan Blvd  
 Owner City,St,Zip: Bardstown, KY 40004  
 Owner Phone: 502-348-3961  
 Latitude: Not reported  
 Longitude: Not reported  
 Subject Item Category Code: STOR  
 Internal Document ID: 0

9  
 SW  
 1/2-1  
 0.804 mi.  
 4243 ft.

**GILES PROPERTY**  
**2900 MONTGOMERY**  
**LOUISVILLE, KY 40212**

**KY UST U003952282**  
**KY SB193 N/A**

Relative:  
 Higher

Actual:  
 460 ft.

UST:  
 Sequence Id: 20159009  
 Facility ID: 70229  
 Subject Item Id: 2  
**Tank Status: Verified Removal**  
 Inert Material Code: Not reported  
 Tank Material: Single Wall Steel  
 Tank External Protection: None  
 Tank Internal Protection: Unknown  
 Tank Overfill Protection: None  
 Pipe Material: Single Wall Steel  
 Pipe External Protection: None  
 Pipe Type: Suction  
 Pipe Release Detection: None  
 Pipe Rel Detect Suc Code: NON  
 Pipe Leak Detect Code: NON  
 Installation Date: 1/1/1901 12:00:00 AM  
 Closed In Place Date: 1/1/1976 12:00:00 AM  
 Relined Date: Not reported  
 Last Contained Date: 1/1/1976 12:00:00 AM  
 Closed in Place Date: Not reported  
 Removed Date: 7/29/2005 12:00:00 AM  
 Change in Service Date: Not reported  
 Tank Pit Num: Not reported  
 Compartment Num: 1  
 Tank Substance Code: GAS

Map ID  
Direction  
Distance  
Elevation

MAP FINDINGS

Site

Database(s)

EDR ID Number  
EPA ID Number

GILES PROPERTY (Continued)

U003952282

Capacity in Gallons: 560  
Tank Manufctr Code: Not reported  
Pipe Manufctr Code: Not reported  
Last Tank Test Date: Not reported  
Last Pipe Test Date: Not reported  
Lining Insp Date: Not reported  
Last Cp Test Date: Not reported  
Added To Flex Date: Not reported  
Added To Piping Date: Not reported  
Added To Tank Date: Not reported  
Piping Installation Date: Not reported  
Owner Name: James Giles  
Owner Address: 2900 Montgomery  
Owner City,St,Zip: Louisville, KY 40212  
Owner Phone: 502-776-3574  
Latitude: 85.79443  
Longitude: 38.27403  
Subject Item Category Code: STOR  
Internal Document ID: 0

Sequence Id: 20159009  
Facility ID: 70229  
Subject Item Id: 1  
**Tank Status: Verified Removal**  
Inert Material Code: Not reported  
Tank Material: Single Wall Steel  
Tank External Protection: None  
Tank Internal Protection: Unknown  
Tank Overfill Protection: None  
Pipe Material: Single Wall Steel  
Pipe External Protection: None  
Pipe Type: Suction  
Pipe Release Detection: None  
Pipe Rel Detect Suc Code: NON  
Pipe Leak Detect Code: NON  
Installation Date: 1/1/1901 12:00:00 AM  
Closed In Place Date: 1/1/1976 12:00:00 AM  
Relined Date: Not reported  
Last Contained Date: 1/1/1976 12:00:00 AM  
Closed in Place Date: Not reported  
Removed Date: 7/29/2005 12:00:00 AM  
Change in Service Date: Not reported  
Tank Pit Num: Not reported  
Compartment Num: 1  
Tank Substance Code: UOL  
Capacity in Gallons: 300  
Tank Manufctr Code: Not reported  
Pipe Manufctr Code: Not reported  
Last Tank Test Date: Not reported  
Last Pipe Test Date: Not reported  
Lining Insp Date: Not reported  
Last Cp Test Date: Not reported  
Added To Flex Date: Not reported  
Added To Piping Date: Not reported  
Added To Tank Date: Not reported  
Piping Installation Date: Not reported  
Owner Name: James Giles

Map ID  
Direction  
Distance  
Elevation

MAP FINDINGS

Site

Database(s)

EDR ID Number  
EPA ID Number

GILES PROPERTY (Continued)

U003952282

Owner Address: 2900 Montgomery  
Owner City,St,Zip: Louisville, KY 40212  
Owner Phone: 502-776-3574  
Latitude: 85.79443  
Longitude: 38.27403  
Subject Item Category Code: STOR  
Internal Document ID: 0

Sequence Id: 20159009  
Facility ID: 70229  
Subject Item Id: 4  
**Tank Status: Verified Removal**  
Inert Material Code: Not reported  
Tank Material: Single Wall Steel  
Tank External Protection: None  
Tank Internal Protection: Unknown  
Tank Overfill Protection: None  
Pipe Material: Single Wall Steel  
Pipe External Protection: None  
Pipe Type: Suction  
Pipe Release Detection: None  
Pipe Rel Detect Suc Code: NON  
Pipe Leak Detect Code: NON  
Installation Date: 1/1/1901 12:00:00 AM  
Closed In Place Date: Not reported  
Relined Date: Not reported  
Last Contained Date: Not reported  
Closed in Place Date: Not reported  
Removed Date: 7/29/2005 12:00:00 AM  
Change in Service Date: Not reported  
Tank Pit Num: Not reported  
Compartment Num: 1  
Tank Substance Code: GAS  
Capacity in Gallons: 560  
Tank Manufctr Code: Not reported  
Pipe Manufctr Code: Not reported  
Last Tank Test Date: Not reported  
Last Pipe Test Date: Not reported  
Lining Insp Date: Not reported  
Last Cp Test Date: Not reported  
Added To Flex Date: Not reported  
Added To Piping Date: Not reported  
Added To Tank Date: Not reported  
Piping Installation Date: Not reported  
Owner Name: James Giles  
Owner Address: 2900 Montgomery  
Owner City,St,Zip: Louisville, KY 40212  
Owner Phone: 502-776-3574  
Latitude: 85.79443  
Longitude: 38.27403  
Subject Item Category Code: STOR  
Internal Document ID: 0

Sequence Id: 20159009  
Facility ID: 70229  
Subject Item Id: 3  
**Tank Status: Verified Removal**

Map ID  
Direction  
Distance  
Elevation

MAP FINDINGS

Site

Database(s)

EDR ID Number  
EPA ID Number

GILES PROPERTY (Continued)

U003952282

Inert Material Code: Not reported  
Tank Material: Single Wall Steel  
Tank External Protection: None  
Tank Internal Protection: Unknown  
Tank Overfill Protection: None  
Pipe Material: Single Wall Steel  
Pipe External Protection: None  
Pipe Type: Suction  
Pipe Release Detection: None  
Pipe Rel Detect Suc Code: NON  
Pipe Leak Detect Code: NON  
Installation Date: 1/1/1901 12:00:00 AM  
Closed In Place Date: 1/1/1976 12:00:00 AM  
Relined Date: Not reported  
Last Contained Date: 1/1/1976 12:00:00 AM  
Closed in Place Date: Not reported  
Removed Date: 7/29/2005 12:00:00 AM  
Change in Service Date: Not reported  
Tank Pit Num: Not reported  
Compartment Num: 1  
Tank Substance Code: GAS  
Capacity in Gallons: 560  
Tank Manufctr Code: Not reported  
Pipe Manufctr Code: Not reported  
Last Tank Test Date: Not reported  
Last Pipe Test Date: Not reported  
Lining Insp Date: Not reported  
Last Cp Test Date: Not reported  
Added To Flex Date: Not reported  
Added To Piping Date: Not reported  
Added To Tank Date: Not reported  
Piping Installation Date: Not reported  
Owner Name: James Giles  
Owner Address: 2900 Montgomery  
Owner City,St,Zip: Louisville, KY 40212  
Owner Phone: 502-776-3574  
Latitude: 85.79443  
Longitude: 38.27403  
Subject Item Category Code: STOR  
Internal Document ID: 0

Sequence Id: 20159009  
Facility ID: 70229  
Subject Item Id: 5  
**Tank Status: Verified Removal**  
Inert Material Code: Not reported  
Tank Material: Single Wall Steel  
Tank External Protection: None  
Tank Internal Protection: Unknown  
Tank Overfill Protection: None  
Pipe Material: Single Wall Steel  
Pipe External Protection: None  
Pipe Type: Suction  
Pipe Release Detection: None  
Pipe Rel Detect Suc Code: NON  
Pipe Leak Detect Code: NON  
Installation Date: 1/1/1901 12:00:00 AM

Map ID  
Direction  
Distance  
Elevation

MAP FINDINGS

Site

Database(s)

EDR ID Number  
EPA ID Number

**GILES PROPERTY (Continued)**

**U003952282**

Closed In Place Date: Not reported  
Relined Date: Not reported  
Last Contained Date: Not reported  
Closed in Place Date: Not reported  
Removed Date: 7/29/2005 12:00:00 AM  
Change in Service Date: Not reported  
Tank Pit Num: Not reported  
Compartment Num: 1  
Tank Substance Code: GAS  
Capacity in Gallons: 560  
Tank Manufctr Code: Not reported  
Pipe Manufctr Code: Not reported  
Last Tank Test Date: Not reported  
Last Pipe Test Date: Not reported  
Lining Insp Date: Not reported  
Last Cp Test Date: Not reported  
Added To Flex Date: Not reported  
Added To Piping Date: Not reported  
Added To Tank Date: Not reported  
Piping Installation Date: Not reported  
Owner Name: James Giles  
Owner Address: 2900 Montgomery  
Owner City,St,Zip: Louisville, KY 40212  
Owner Phone: 502-776-3574  
Latitude: 85.79443  
Longitude: 38.27403  
Subject Item Category Code: STOR  
Internal Document ID: 0

Sequence Id: 20159009  
Facility ID: 70229  
Subject Item Id: 6  
**Tank Status: Verified Removal**  
Inert Material Code: Not reported  
Tank Material: Single Wall Steel  
Tank External Protection: None  
Tank Internal Protection: Unknown  
Tank Overfill Protection: None  
Pipe Material: Single Wall Steel  
Pipe External Protection: None  
Pipe Type: Suction  
Pipe Release Detection: None  
Pipe Rel Detect Suc Code: NON  
Pipe Leak Detect Code: NON  
Installation Date: 1/1/1901 12:00:00 AM  
Closed In Place Date: Not reported  
Relined Date: Not reported  
Last Contained Date: Not reported  
Closed in Place Date: Not reported  
Removed Date: 7/29/2005 12:00:00 AM  
Change in Service Date: Not reported  
Tank Pit Num: Not reported  
Compartment Num: 1  
Tank Substance Code: GAS  
Capacity in Gallons: 2000  
Tank Manufctr Code: Not reported  
Pipe Manufctr Code: Not reported

Map ID  
Direction  
Distance  
Elevation

MAP FINDINGS

Site

Database(s)

EDR ID Number  
EPA ID Number

**GILES PROPERTY (Continued)**

U003952282

Last Tank Test Date: Not reported  
Last Pipe Test Date: Not reported  
Lining Insp Date: Not reported  
Last Cp Test Date: Not reported  
Added To Flex Date: Not reported  
Added To Piping Date: Not reported  
Added To Tank Date: Not reported  
Piping Installation Date: Not reported  
Owner Name: James Giles  
Owner Address: 2900 Montgomery  
Owner City,St,Zip: Louisville, KY 40212  
Owner Phone: 502-776-3574  
Latitude: 85.79443  
Longitude: 38.27403  
Subject Item Category Code: STOR  
Internal Document ID: 0

KY SENATE BILL 193 INVENTORY:  
KY SENATE BILL 193 INVENTORY: CLW  
Facility ID: 20159009-056  
Soil / Groundwater: Soil  
Agency Interest Number: 70229

10  
South  
1/2-1  
0.866 mi.  
4575 ft.

**VULCAN-HART CORPORATION**  
2006 NORTHWESTERN PARKWAY  
LOUISVILLE, KY 40203

**FINDS 1000167852**  
**CORRACTS KYD044911543**  
**RCRA-NonGen**

**Relative:**  
**Higher**

**FINDS:**  
Other Pertinent Environmental Activity Identified at Site

**Actual:**  
**458 ft.**

RCRAInfo is a national information system that supports the Resource Conservation and Recovery Act (RCRA) program through the tracking of events and activities related to facilities that generate, transport, and treat, store, or dispose of hazardous waste. RCRAInfo allows RCRA program staff to track the notification, permit, compliance, and corrective action activities required under RCRA.

**CORRACTS:**

EPA ID: KYD044911543  
EPA Region: 04  
Area Name: ENTIRE FACILITY  
Actual Date: 07/11/1990  
Action: CA070NO - RFA Determination Of Need For An RFI, RFI is Not Necessary  
NAICS Code(s): 332312 332322 333319  
Fabricated Structural Metal Manufacturing  
Sheet Metal Work Manufacturing  
Other Commercial and Service Industry Machinery Manufacturing  
Original schedule date: Not reported  
Schedule end date: Not reported  
  
EPA ID: KYD044911543  
EPA Region: 04

Map ID  
Direction  
Distance  
Elevation

MAP FINDINGS

Site

Database(s)

EDR ID Number  
EPA ID Number

**VULCAN-HART CORPORATION (Continued)**

**1000167852**

Area Name: ENTIRE FACILITY  
Actual Date: 07/11/1990  
Action: CA050 - RFA Completed  
NAICS Code(s): 332312 332322 333319  
Fabricated Structural Metal Manufacturing  
Sheet Metal Work Manufacturing  
Other Commercial and Service Industry Machinery Manufacturing  
Original schedule date: Not reported  
Schedule end date: Not reported

**RCRA-NonGen:**

Date form received by agency: 06/19/1992  
Facility name: VULCAN-HART CORPORATION  
Facility address: 2006 NORTHWESTERN PARKWAY  
LOUISVILLE, KY 40203  
EPA ID: KYD044911543  
Mailing address: NORTHWESTERN PARKWAY  
LOUISVILLE, KY 40203  
Contact: CHARLES E. FELL  
Contact address: 2006 NORTHWESTERN PARKWAY  
LOUISVILLE, KY 40203  
Contact country: US  
Contact telephone: (502) 778-2791  
Contact email: Not reported  
EPA Region: 04  
Land type: Private  
Classification: Non-Generator  
Description: Handler: Non-Generators do not presently generate hazardous waste

**Owner/Operator Summary:**

Owner/operator name: PREMARK INTERNATIONAL, INC.  
Owner/operator address: 2006 NORTHWESTERN PARKWAY  
LOUISVILLE, KY 40203  
Owner/operator country: Not reported  
Owner/operator telephone: (502) 778-2791  
Legal status: Private  
Owner/Operator Type: Owner  
Owner/Op start date: Not reported  
Owner/Op end date: Not reported

**Handler Activities Summary:**

U.S. importer of hazardous waste: Unknown  
Mixed waste (haz. and radioactive): Unknown  
Recycler of hazardous waste: No  
Transporter of hazardous waste: No  
Treater, storer or disposer of HW: No  
Underground injection activity: No  
On-site burner exemption: Unknown  
Furnace exemption: Unknown  
Used oil fuel burner: No  
Used oil processor: No  
Used oil refiner: No  
Used oil fuel marketer to burner: No  
Used oil Specification marketer: No  
Used oil transfer facility: No  
Used oil transporter: No

Map ID  
Direction  
Distance  
Elevation

MAP FINDINGS

Site

Database(s) EDR ID Number  
EPA ID Number

**VULCAN-HART CORPORATION (Continued)**

1000167852

Off-site waste receiver: Commercial status unknown

Hazardous Waste Summary:

Waste code: NONE  
Waste name: None

Corrective Action Summary:

Event date: 07/11/1990  
Event: RFA Completed

Event date: 07/11/1990  
Event: RFA Determination Of Need For An RFI, RFI is Not Necessary;

Facility Has Received Notices of Violations:

Regulation violated: Not reported  
Area of violation: TSD - General  
Date violation determined: 06/20/1989  
Date achieved compliance: 04/17/1991  
Violation lead agency: State  
Enforcement action: WRITTEN INFORMAL  
Enforcement action date: 06/28/1989  
Enf. disposition status: Not reported  
Enf. disp. status date: Not reported  
Enforcement lead agency: State  
Proposed penalty amount: Not reported  
Final penalty amount: Not reported  
Paid penalty amount: Not reported

Regulation violated: Not reported  
Area of violation: TSD - General  
Date violation determined: 06/20/1989  
Date achieved compliance: 04/17/1991  
Violation lead agency: State  
Enforcement action: FINAL 3008(A) COMPLIANCE ORDER  
Enforcement action date: 04/17/1991  
Enf. disposition status: Not reported  
Enf. disp. status date: Not reported  
Enforcement lead agency: State  
Proposed penalty amount: 9750  
Final penalty amount: 9750  
Paid penalty amount: 9750

Regulation violated: Not reported  
Area of violation: TSD - General  
Date violation determined: 08/25/1988  
Date achieved compliance: 08/25/1988  
Violation lead agency: State  
Enforcement action: WRITTEN INFORMAL  
Enforcement action date: 08/25/1988  
Enf. disposition status: Not reported  
Enf. disp. status date: Not reported  
Enforcement lead agency: State  
Proposed penalty amount: Not reported  
Final penalty amount: Not reported  
Paid penalty amount: Not reported



Map ID  
Direction  
Distance  
Elevation

MAP FINDINGS

Site

Database(s)

EDR ID Number  
EPA ID Number

**VULCAN-HART CORPORATION (Continued)**

**1000167852**

Regulation violated: Not reported  
Area of violation: Formal Enforcement Agreement or Order  
Date violation determined: 06/01/1986  
Date achieved compliance: 04/17/1991  
Violation lead agency: State  
Enforcement action: FINAL 3008(A) COMPLIANCE ORDER  
Enforcement action date: 04/17/1991  
Enf. disposition status: Not reported  
Enf. disp. status date: Not reported  
Enforcement lead agency: State  
Proposed penalty amount: 9750  
Final penalty amount: 9750  
Paid penalty amount: 9750

Regulation violated: Not reported  
Area of violation: TSD - General  
Date violation determined: 03/12/1986  
Date achieved compliance: 04/17/1991  
Violation lead agency: State  
Enforcement action: FINAL 3008(A) COMPLIANCE ORDER  
Enforcement action date: 04/17/1991  
Enf. disposition status: Not reported  
Enf. disp. status date: Not reported  
Enforcement lead agency: State  
Proposed penalty amount: 9750  
Final penalty amount: 9750  
Paid penalty amount: 9750

Regulation violated: Not reported  
Area of violation: TSD - General  
Date violation determined: 03/12/1986  
Date achieved compliance: 04/17/1991  
Violation lead agency: State  
Enforcement action: INITIAL 3008(A) COMPLIANCE  
Enforcement action date: 10/12/1988  
Enf. disposition status: Not reported  
Enf. disp. status date: Not reported  
Enforcement lead agency: State  
Proposed penalty amount: 7500  
Final penalty amount: 7500  
Paid penalty amount: Not reported

Regulation violated: Not reported  
Area of violation: TSD - General  
Date violation determined: 03/12/1986  
Date achieved compliance: 04/17/1991  
Violation lead agency: State  
Enforcement action: INITIAL 3008(A) COMPLIANCE  
Enforcement action date: 02/03/1988  
Enf. disposition status: Not reported  
Enf. disp. status date: Not reported  
Enforcement lead agency: State  
Proposed penalty amount: Not reported  
Final penalty amount: Not reported  
Paid penalty amount: Not reported

Regulation violated: Not reported

Map ID  
Direction  
Distance  
Elevation

MAP FINDINGS

Site

Database(s)

EDR ID Number  
EPA ID Number

**VULCAN-HART CORPORATION (Continued)**

**1000167852**

Area of violation: TSD - General  
Date violation determined: 03/12/1986  
Date achieved compliance: 04/17/1991  
Violation lead agency: State  
Enforcement action: WRITTEN INFORMAL  
Enforcement action date: 03/17/1986  
Enf. disposition status: Not reported  
Enf. disp. status date: Not reported  
Enforcement lead agency: State  
Proposed penalty amount: Not reported  
Final penalty amount: Not reported  
Paid penalty amount: Not reported

**Evaluation Action Summary:**

Evaluation date: 08/15/1990  
Evaluation: COMPLIANCE SCHEDULE EVALUATION  
Area of violation: Not reported  
Date achieved compliance: Not reported  
Evaluation lead agency: State

Evaluation date: 06/01/1990  
Evaluation: COMPLIANCE EVALUATION INSPECTION ON-SITE  
Area of violation: Not reported  
Date achieved compliance: Not reported  
Evaluation lead agency: State

Evaluation date: 06/20/1989  
Evaluation: COMPLIANCE EVALUATION INSPECTION ON-SITE  
Area of violation: TSD - General  
Date achieved compliance: 04/17/1991  
Evaluation lead agency: State

Evaluation date: 08/25/1988  
Evaluation: COMPLIANCE EVALUATION INSPECTION ON-SITE  
Area of violation: TSD - General  
Date achieved compliance: 08/25/1988  
Evaluation lead agency: State

Evaluation date: 06/01/1986  
Evaluation: COMPLIANCE SCHEDULE EVALUATION  
Area of violation: Formal Enforcement Agreement or Order  
Date achieved compliance: 04/17/1991  
Evaluation lead agency: State

Evaluation date: 03/12/1986  
Evaluation: COMPLIANCE EVALUATION INSPECTION ON-SITE  
Area of violation: TSD - General  
Date achieved compliance: 04/17/1991  
Evaluation lead agency: State

Map ID  
Direction  
Distance  
Elevation

MAP FINDINGS

Site Database(s) EDR ID Number  
EPA ID Number

11 PORTLAND PROMISE CENTER KY SHWS S108234720  
SSE 1800 PORTLAND AVE N/A  
> 1 LOUISVILLE, KY 40203  
1.160 mi.  
6123 ft.

Relative: SHWS:  
Higher Status: Closed  
Actual: Longitude: -85.777316  
464 ft. Latitude: 38.264358  
Facility Address 2: Not reported  
Subject Item County: Jefferson  
Sub Item Longitude: 38.26570  
Subject Item Address: 1800 Portland Avenue  
Subject Item Address2: Louisville  
Subject Item City,St,Zip: Louisville, KY 40203  
Facility Group: 1  
Regulatory Desc: Petroleum Cleanup  
Closure Option: Option A No Action Necessary  
Side SG: Heating oil tank  
Closure Date: 10/05/2006  
Description: (Closed Option A 10-5-06) Closure in place

12 SLEVIN ST DRUM KY SHWS S106885649  
SSW 2530 SLEVIN ST N/A  
> 1 LOUISVILLE, KY 40212  
1.202 mi.  
6345 ft.

Relative: SHWS:  
Higher Status: Active  
Actual: Longitude: -85.792070  
459 ft. Latitude: 38.265420  
Facility Address 2: Not reported  
Subject Item County: Jefferson  
Sub Item Longitude: 38.26542  
Subject Item Address: 2530 SLEVIN ST  
Subject Item Address2: Not reported  
Subject Item City,St,Zip: Louisville, KY 40212  
Facility Group: 1  
Regulatory Desc: State Superfund  
Closure Option: Not reported  
Side SG: 50107  
Closure Date: Not reported  
Description: SLEVIN STREET DRUM

13 BASF CORPORATION CERCLIS 1000381453  
WSW 3400 BANK STREET FINDS 40212NGLHR34  
> 1 LOUISVILLE, KY 40212  
1.254 mi.  
6622 ft.

Relative: Higher  
Actual: 459 ft.  
CERCLIS:  
Site ID: 0401940  
Federal Facility: Not a Federal Facility  
RCRA-LQG  
TRIS  
RCRA-TSDF  
CORRACTS  
FTTS  
WI MANIFEST

Map ID  
Direction  
Distance  
Elevation

MAP FINDINGS

Site

Database(s)

EDR ID Number  
EPA ID Number

**BASF CORPORATION (Continued)**

1000381453

NPL Status: Not on the NPL  
Non NPL Status: Deferred to RCRA

CERCLIS Site Contact Name(s):

Contact Name: Loftin Carr  
Contact Tel: (404) 562-8804  
Contact Title: Remedial Project Manager (RPM)

Contact Name: Nestor Young  
Contact Tel: (404) 562-8812  
Contact Title: Remedial Project Manager (RPM)

Contact Name: Robert West  
Contact Tel: (404) 562-8806  
Contact Title: Remedial Project Manager (RPM)

Contact Name: Tony DeAngelo  
Contact Tel: (404) 562-8826  
Contact Title: Remedial Project Manager (RPM)

Contact Name: Femi Akindele  
Contact Tel: (404) 562-8809  
Contact Title: Remedial Project Manager (RPM)

Contact Name: Randy Bryant  
Contact Tel: (404) 562-8794  
Contact Title: Remedial Project Manager (RPM)

Contact Name: Carolyn Callihan  
Contact Tel: (404) 562-8913  
Contact Title: Site Assessment Manager (SAM)

CERCLIS Site Alias Name(s):

Alias Name: HARSHAW-FILTROL PARTNERSHIP  
Alias Address: Not reported  
JEFFERSON, KY  
Alias Name: HARSHAW CHEMICAL CO  
Alias Address: Not reported  
JEFFERSON, KY  
Alias Name: HARSHAW-FILTROL PARTNERSHIP  
Alias Address: 3400 BANK ST  
LOUISVILLE, KY 40212

Site Description: Not reported

CERCLIS Assessment History:

Action: DISCOVERY  
Date Started: Not reported  
Date Completed: 08/01/1980  
Priority Level: Not reported

Action: PRELIMINARY ASSESSMENT  
Date Started: Not reported  
Date Completed: 11/01/1984  
Priority Level: Deferred to RCRA (Subtitle C)

Action: SITE INSPECTION  
Date Started: 01/15/1990

Map ID  
Direction  
Distance  
Elevation

MAP FINDINGS

Site

Database(s)

EDR ID Number  
EPA ID Number

**BASF CORPORATION (Continued)**

**1000381453**

Date Completed: 04/30/1990  
Priority Level: Deferred to RCRA (Subtitle C)

**FINDS:**

Other Pertinent Environmental Activity Identified at Site

TRIS (Toxics Release Inventory System) contains information from facilities on the amounts of over 300 listed toxic chemicals that these facilities release directly to air, water, land, or that are transported off-site.

The NEI (National Emissions Inventory) database contains information on stationary and mobile sources that emit criteria air pollutants and their precursors, as well as hazardous air pollutants (HAPs).

RCRAInfo is a national information system that supports the Resource Conservation and Recovery Act (RCRA) program through the tracking of events and activities related to facilities that generate, transport, and treat, store, or dispose of hazardous waste. RCRAInfo allows RCRA program staff to track the notification, permit, compliance, and corrective action activities required under RCRA.

CERCLIS (Comprehensive Environmental Response, Compensation, and Liability Information System) is the Superfund database that is used to support management in all phases of the Superfund program. The system contains information on all aspects of hazardous waste sites, including an inventory of sites, planned and actual site activities, and financial information.

ICIS (Integrated Compliance Information System) is the Integrated Compliance Information System and provides a database that, when complete, will contain integrated Enforcement and Compliance information across most of EPA's programs. The vision for ICIS is to replace EPA's independent databases that contain Enforcement data with a single repository for that information. Currently, ICIS contains all Federal Administrative and Judicial enforcement actions. This information is maintained in ICIS by EPA in the Regional offices and its Headquarters. A future release of ICIS will replace the Permit Compliance System (PCS) which supports the NPDES and will integrate that information with Federal actions already in the system. ICIS also has the capability to track other activities occurring in the Region that support Compliance and Enforcement programs. These include; Incident Tracking, Compliance Assistance, and Compliance Monitoring.

**RCRA-LQG:**

Date form received by agency: 07/23/2008  
Facility name: BASF CORPORATION  
Facility address: 3400 BANK STREET  
LOUISVILLE, KY 40212  
EPA ID: KYD006384531  
Mailing address: BANK STREET  
LOUISVILLE, KY 40212  
Contact: JASON K DOMAGALSKI  
Contact address: 3400 BANK STREET

Map ID  
Direction  
Distance  
Elevation

MAP FINDINGS

Site

Database(s)

EDR ID Number  
EPA ID Number

**BASF CORPORATION (Continued)**

1000381453

LOUISVILLE, KY 40212  
Contact country: US  
Contact telephone: (502) 775-7269  
Contact email: Not reported  
EPA Region: 04  
Land type: Private  
Classification: TSDF  
Description: Handler is engaged in the treatment, storage or disposal of hazardous waste  
TSD commencement date: Not reported  
Classification: Large Quantity Generator  
Description: Handler: generates 1,000 kg or more of hazardous waste during any calendar month; or generates more than 1 kg of acutely hazardous waste during any calendar month; or generates more than 100 kg of any residue or contaminated soil, waste or other debris resulting from the cleanup of a spill, into or on any land or water, of acutely hazardous waste during any calendar month; or generates 1 kg or less of acutely hazardous waste during any calendar month, and accumulates more than 1 kg of acutely hazardous waste at any time; or generates 100 kg or less of any residue or contaminated soil, waste or other debris resulting from the cleanup of a spill, into or on any land or water, of acutely hazardous waste during any calendar month, and accumulates more than 100 kg of that material at any time

**Owner/Operator Summary:**

Owner/operator name: BASF CORPORATON  
Owner/operator address: CAMPUS DRIVE  
FLORHAM PARK, NJ 07932  
Owner/operator country: US  
Owner/operator telephone: (502) 775-7269  
Legal status: Private  
Owner/Operator Type: Operator  
Owner/Op start date: 04/25/2007  
Owner/Op end date: Not reported  
Owner/operator name: HARSHAW CHEMICAL COMPANY  
Owner/operator address: BANK STREET  
LOUISVILLE, KY 40212  
Owner/operator country: US  
Owner/operator telephone: (502) 775-7269  
Legal status: Private  
Owner/Operator Type: Operator  
Owner/Op start date: 09/30/2002  
Owner/Op end date: Not reported  
Owner/operator name: BASF CORPORATON  
Owner/operator address: CAMPUS DRIVE  
FLORHAM PARK, NJ 07932  
Owner/operator country: US  
Owner/operator telephone: (502) 775-7269  
Legal status: Private  
Owner/Operator Type: Owner  
Owner/Op start date: 04/25/2007  
Owner/Op end date: Not reported  
Owner/operator name: ENGELHARD CORPORATION  
Owner/operator address: 101 WOOD AVENUE

Map ID  
Direction  
Distance  
Elevation

MAP FINDINGS

Site

Database(s)

EDR ID Number  
EPA ID Number

**BASF CORPORATION (Continued)**

**1000381453**

ISELIN, NJ 08830  
Owner/operator country: Not reported  
Owner/operator telephone: (732) 205-5000  
Legal status: Private  
Owner/Operator Type: Owner  
Owner/Op start date: 01/01/0001  
Owner/Op end date: Not reported

Handler Activities Summary:

U.S. importer of hazardous waste: No  
Mixed waste (haz. and radioactive): No  
Recycler of hazardous waste: No  
Transporter of hazardous waste: No  
Treater, storer or disposer of HW: No  
Underground injection activity: No  
On-site burner exemption: No  
Furnace exemption: No  
Used oil fuel burner: No  
Used oil processor: No  
Used oil refiner: No  
Used oil fuel marketer to burner: No  
Used oil Specification marketer: No  
Used oil transfer facility: No  
Used oil transporter: No  
Off-site waste receiver: Commercial status unknown

Historical Generators:

Date form received by agency: 02/29/2008  
Facility name: BASF CORPORATION  
Classification: Large Quantity Generator

Date form received by agency: 07/24/2007  
Facility name: BASF CORPORATION  
Classification: Large Quantity Generator

Date form received by agency: 04/25/2007  
Facility name: BASF CORPORATION  
Classification: Large Quantity Generator

Date form received by agency: 08/07/2006  
Facility name: BASF CORPORATION  
Site name: HARSHAW CHEMICAL COMPANY  
Classification: Large Quantity Generator

Date form received by agency: 01/01/2006  
Facility name: BASF CORPORATION  
Site name: HARSHAW CHEMICAL CO  
Classification: Large Quantity Generator

Date form received by agency: 07/26/2005  
Facility name: BASF CORPORATION  
Site name: HARSHAW CHEMICAL COMPANY  
Classification: Large Quantity Generator

Date form received by agency: 07/29/2004  
Facility name: BASF CORPORATION

Map ID  
Direction  
Distance  
Elevation

MAP FINDINGS

Site

Database(s)

EDR ID Number  
EPA ID Number

**BASF CORPORATION (Continued)**

**1000381453**

Site name: HARSHAW CHEMICAL COMPANY  
Classification: Large Quantity Generator

Date form received by agency: 05/04/2004  
Facility name: BASF CORPORATION  
Site name: HARSHAW CHEMICAL COMPANY  
Classification: Large Quantity Generator

Date form received by agency: 01/01/2004  
Facility name: BASF CORPORATION  
Site name: HARSHAW CHEMICAL  
Classification: Large Quantity Generator

Date form received by agency: 09/25/2003  
Facility name: BASF CORPORATION  
Site name: HARSHAW CHEMICAL COMPANY  
Classification: Large Quantity Generator

Date form received by agency: 08/04/2003  
Facility name: BASF CORPORATION  
Site name: HARSHAW CHEMICAL COMPANY  
Classification: Large Quantity Generator

Date form received by agency: 09/30/2002  
Facility name: BASF CORPORATION  
Site name: HARSHAW CHEMICAL COMPANY  
Classification: Large Quantity Generator

Date form received by agency: 06/10/2002  
Facility name: BASF CORPORATION  
Site name: HARSHAW CHEMICAL CO.  
Classification: Large Quantity Generator

Date form received by agency: 04/10/2002  
Facility name: BASF CORPORATION  
Site name: HARSHAW CHEMICAL COMPANY  
Classification: Large Quantity Generator

Date form received by agency: 08/16/2001  
Facility name: BASF CORPORATION  
Site name: HARSHAW CHEMICAL COMPANY  
Classification: Large Quantity Generator

Date form received by agency: 11/27/2000  
Facility name: BASF CORPORATION  
Site name: HARSHAW CHEMICAL CO.  
Classification: Large Quantity Generator

Date form received by agency: 09/05/2000  
Facility name: BASF CORPORATION  
Site name: HARSHAW CHEMICAL COMPANY  
Classification: Large Quantity Generator

Date form received by agency: 08/19/1999  
Facility name: BASF CORPORATION  
Site name: HARSHAW CHEMICAL COMPANY  
Classification: Large Quantity Generator



Map ID  
Direction  
Distance  
Elevation

MAP FINDINGS

Site

Database(s)

EDR ID Number  
EPA ID Number

**BASF CORPORATION (Continued)**

**1000381453**

Date form received by agency: 03/01/1998

Facility name: BASF CORPORATION  
Site name: HARSHAW CHEMICAL CO  
Classification: Large Quantity Generator

Date form received by agency: 03/01/1996

Facility name: BASF CORPORATION  
Site name: ENGELHARD CORPORATION  
Classification: Large Quantity Generator

Date form received by agency: 03/01/1994

Facility name: BASF CORPORATION  
Site name: ENGELHARD CORPORATION  
Classification: Large Quantity Generator

Date form received by agency: 03/01/1992

Facility name: BASF CORPORATION  
Site name: ENGELHARD CORPORATION  
Classification: Large Quantity Generator

Date form received by agency: 07/01/1991

Facility name: BASF CORPORATION  
Site name: HARSHAW CHEMICAL COMPANY  
Classification: Large Quantity Generator

Date form received by agency: 03/01/1990

Facility name: BASF CORPORATION  
Site name: HARSHAW/FILTROL PARTNERSHIP  
Classification: Large Quantity Generator

Date form received by agency: 11/19/1980

Facility name: BASF CORPORATION  
Site name: HARSHAW CHEMICAL COMPANY  
Classification: Not a generator, verified

**Hazardous Waste Summary:**

Waste code: D001

Waste name: IGNITABLE HAZARDOUS WASTES ARE THOSE WASTES WHICH HAVE A FLASHPOINT OF LESS THAN 140 DEGREES FAHRENHEIT AS DETERMINED BY A PENSKEY-MARTENS CLOSED CUP FLASH POINT TESTER. ANOTHER METHOD OF DETERMINING THE FLASH POINT OF A WASTE IS TO REVIEW THE MATERIAL SAFETY DATA SHEET, WHICH CAN BE OBTAINED FROM THE MANUFACTURER OR DISTRIBUTOR OF THE MATERIAL. LACQUER THINNER IS AN EXAMPLE OF A COMMONLY USED SOLVENT WHICH WOULD BE CONSIDERED AS IGNITABLE HAZARDOUS WASTE.

Waste code: D002

Waste name: A WASTE WHICH HAS A PH OF LESS THAN 2 OR GREATER THAN 12.5 IS CONSIDERED TO BE A CORROSIVE HAZARDOUS WASTE. SODIUM HYDROXIDE, A CAUSTIC SOLUTION WITH A HIGH PH, IS OFTEN USED BY INDUSTRIES TO CLEAN OR DEGREASE PARTS. HYDROCHLORIC ACID, A SOLUTION WITH A LOW PH, IS USED BY MANY INDUSTRIES TO CLEAN METAL PARTS PRIOR TO PAINTING. WHEN THESE CAUSTIC OR ACID SOLUTIONS BECOME CONTAMINATED AND MUST BE DISPOSED, THE WASTE WOULD BE A CORROSIVE HAZARDOUS WASTE.

Waste code: D003

Waste name: A MATERIAL IS CONSIDERED TO BE A REACTIVE HAZARDOUS WASTE IF IT IS NORMALLY UNSTABLE, REACTS VIOLENTLY WITH WATER, GENERATES TOXIC GASES

Map ID  
Direction  
Distance  
Elevation

MAP FINDINGS

Site

Database(s)

EDR ID Number  
EPA ID Number

BASF CORPORATION (Continued)

1000381453

WHEN EXPOSED TO WATER OR CORROSIVE MATERIALS, OR IF IT IS CAPABLE OF DETONATION OR EXPLOSION WHEN EXPOSED TO HEAT OR A FLAME. ONE EXAMPLE OF SUCH WASTE WOULD BY WASTE GUNPOWDER.

Waste code: D004  
Waste name: ARSENIC

Waste code: D005  
Waste name: BARIUM

Waste code: D006  
Waste name: CADMIUM

Waste code: D007  
Waste name: CHROMIUM

Waste code: D008  
Waste name: LEAD

Waste code: D009  
Waste name: MERCURY

Waste code: D010  
Waste name: SELENIUM

Waste code: D035  
Waste name: METHYL ETHYL KETONE

Waste code: F002  
Waste name: THE FOLLOWING SPENT HALOGENATED SOLVENTS: TETRACHLOROETHYLENE, METHYLENE CHLORIDE, TRICHLOROETHYLENE, 1,1,1-TRICHLOROETHANE, CHLOROBENZENE, 1,1,2-TRICHLORO-1,2,2-TRIFLUOROETHANE, ORTHO-DICHLOROBENZENE, TRICHLOROFLUOROMETHANE, AND 1,1,2-TRICHLOROETHANE; ALL SPENT SOLVENT MIXTURES/BLENDS CONTAINING, BEFORE USE, A TOTAL OF TEN PERCENT OR MORE (BY VOLUME) OF ONE OR MORE OF THE ABOVE HALOGENATED SOLVENTS OR THOSE LISTED IN F001, F004, OR F005, AND STILL BOTTOMS FROM THE RECOVERY OF THESE SPENT SOLVENTS AND SPENT SOLVENT MIXTURES.

Waste code: F005  
Waste name: THE FOLLOWING SPENT NON-HALOGENATED SOLVENTS: TOLUENE, METHYL ETHYL KETONE, CARBON DISULFIDE, ISOBUTANOL, PYRIDINE, BENZENE, 2-ETHOXYETHANOL, AND 2-NITROPROPANE; ALL SPENT SOLVENT MIXTURES/BLENDS CONTAINING, BEFORE USE, A TOTAL OF TEN PERCENT OR MORE (BY VOLUME) OF ONE OR MORE OF THE ABOVE NON-HALOGENATED SOLVENTS OR THOSE SOLVENTS LISTED IN F001, F002, OR F004; AND STILL BOTTOMS FROM THE RECOVERY OF THESE SPENT SOLVENTS AND SPENT SOLVENT MIXTURES.

Waste code: K002  
Waste name: WASTEWATER TREATMENT SLUDGE FROM THE PRODUCTION OF CHROME YELLOW AND ORANGE PIGMENTS.

Waste code: K003  
Waste name: WASTEWATER TREATMENT SLUDGE FROM THE PRODUCTION OF MOLYBDATE ORANGE PIGMENTS

Waste code: U073

Map ID  
Direction  
Distance  
Elevation

MAP FINDINGS

Site

Database(s)

EDR ID Number  
EPA ID Number

**BASF CORPORATION (Continued)**

1000381453

Waste name: [1,1'-BIPHENYL]-4,4'-DIAMINE, 3,3'-DICHLORO-

Waste code: U091

Waste name: [1,1'-BIPHENYL]-4,4'-DIAMINE, 3,3'-DIMETHOXY-

Biennial Reports:

Last Biennial Reporting Year: 2005

Annual Waste Handled:

Waste code: D001

Waste name: IGNITABLE HAZARDOUS WASTES ARE THOSE WASTES WHICH HAVE A FLASHPOINT OF LESS THAN 140 DEGREES FAHRENHEIT AS DETERMINED BY A PENSKEY-MARTENS CLOSED CUP FLASH POINT TESTER. ANOTHER METHOD OF DETERMINING THE FLASH POINT OF A WASTE IS TO REVIEW THE MATERIAL SAFETY DATA SHEET, WHICH CAN BE OBTAINED FROM THE MANUFACTURER OR DISTRIBUTOR OF THE MATERIAL. LACQUER THINNER IS AN EXAMPLE OF A COMMONLY USED SOLVENT WHICH WOULD BE CONSIDERED AS IGNITABLE HAZARDOUS WASTE.

Amount (Lbs): 2399.2

Waste code: D002

Waste name: A WASTE WHICH HAS A PH OF LESS THAN 2 OR GREATER THAN 12.5 IS CONSIDERED TO BE A CORROSIVE HAZARDOUS WASTE. SODIUM HYDROXIDE, A CAUSTIC SOLUTION WITH A HIGH PH, IS OFTEN USED BY INDUSTRIES TO CLEAN OR DEGREASE PARTS. HYDROCHLORIC ACID, A SOLUTION WITH A LOW PH, IS USED BY MANY INDUSTRIES TO CLEAN METAL PARTS PRIOR TO PAINTING. WHEN THESE CAUSTIC OR ACID SOLUTIONS BECOME CONTAMINATED AND MUST BE DISPOSED, THE WASTE WOULD BE A CORROSIVE HAZARDOUS WASTE.

Amount (Lbs): 7

Waste code: D003

Waste name: A MATERIAL IS CONSIDERED TO BE A REACTIVE HAZARDOUS WASTE IF IT IS NORMALLY UNSTABLE, REACTS VIOLENTLY WITH WATER, GENERATES TOXIC GASES WHEN EXPOSED TO WATER OR CORROSIVE MATERIALS, OR IF IT IS CAPABLE OF DETONATION OR EXPLOSION WHEN EXPOSED TO HEAT OR A FLAME. ONE EXAMPLE OF SUCH WASTE WOULD BE WASTE GUNPOWDER.

Amount (Lbs): 31

Waste code: D005

Waste name: BARIUM

Amount (Lbs): 2394.2

Waste code: D006

Waste name: CADMIUM

Amount (Lbs): 1075889.2

Waste code: D007

Waste name: CHROMIUM

Amount (Lbs): 1089989.2

Waste code: D008

Waste name: LEAD

Amount (Lbs): 1087600

Waste code: D009

Waste name: MERCURY

Amount (Lbs): 200

Map ID  
Direction  
Distance  
Elevation

MAP FINDINGS

Site

Database(s)

EDR ID Number  
EPA ID Number

**BASF CORPORATION (Continued)**

**1000381453**

Waste code: D010  
Waste name: SELENIUM  
Amount (Lbs): 1073500

Waste code: LABP  
Waste name: LAB PACK  
Amount (Lbs): 59

Waste code: P002  
Waste name: ACETAMIDE, N-(AMINOTHIOXOMETHYL)-  
Amount (Lbs): 5

Waste code: U209  
Waste name: ETHANE, 1,1,2,2-TETRACHLORO-  
Amount (Lbs): 11

Corrective Action Summary:

Event date: 10/06/1993  
Event: CA452

Event date: 10/28/1993  
Event: CA453

Event date: 10/28/1993  
Event: CA453

Event date: 11/28/1993  
Event: CA455

Event date: 09/29/1994  
Event: RFA Completed

Event date: 09/29/1994  
Event: CA Prioritization, Facility or area was assigned a low corrective action priority.

Event date: 09/30/1994  
Event: CA457

Event date: 09/30/1994  
Event: RFA Completed, Assessment was an RFA.

Event date: 10/30/1994  
Event: CA465

Event date: 12/12/1994  
Event: CA461

Event date: 07/25/1995  
Event: CA462

Event date: 07/25/1995  
Event: RFA Determination Of Need For An RFI, RFI is Not Necessary;

Event date: 01/22/1997  
Event: CA102

Map ID  
Direction  
Distance  
Elevation

MAP FINDINGS

Site

Database(s)

EDR ID Number  
EPA ID Number

**BASF CORPORATION (Continued)**

**1000381453**

Event date:	02/28/2001
Event:	CA102
Event date:	08/03/2001
Event:	CA104
Event date:	08/08/2001
Event:	CA105
Event date:	09/26/2001
Event:	CA104
Event date:	11/05/2001
Event:	CA106
Event date:	05/02/2002
Event:	CA107
Event date:	06/28/2002
Event:	CA109
Event date:	07/31/2002
Event:	RFI Imposition
Event date:	11/01/2002
Event:	RFI Workplan Received
Event date:	12/11/2003
Event:	RFI Imposition
Event date:	12/29/2003
Event:	RFI Workplan Received
Event date:	01/09/2004
Event:	RFI Workplan Approved
Event date:	02/16/2004
Event:	CA107
Event date:	02/18/2004
Event:	CA109
Event date:	02/18/2004
Event:	Decision On Petition For No Further Action
Event date:	08/03/2004
Event:	CA610
Event date:	08/05/2004
Event:	CA630
Event date:	01/05/2005
Event:	RFI Workplan Notice Of Deficiency Issued
Event date:	02/07/2005
Event:	RFI Workplan Received

Map ID  
Direction  
Distance  
Elevation

MAP FINDINGS

Site

Database(s)

EDR ID Number  
EPA ID Number

**BASF CORPORATION (Continued)**

**1000381453**

Event date:	02/03/2006
Event:	CA107
Event date:	03/08/2006
Event:	RFI Workplan Approved
Event date:	03/13/2006
Event:	RFI Imposition
Event date:	05/15/2006
Event:	CA405
Event date:	05/15/2006
Event:	CMS Workplan Received
Event date:	06/05/2006
Event:	CMS Workplan Modification Requested By Agency
Event date:	06/19/2006
Event:	CA610
Event date:	08/24/2006
Event:	CA630
Event date:	10/26/2006
Event:	CA184
Event date:	04/23/2007
Event:	CA630
Event date:	05/01/2007
Event:	RFI Approved
Event date:	08/07/2007
Event:	RFI Workplan Received
Event date:	08/14/2007
Event:	RFI Workplan Approved
Event date:	11/28/2007
Event:	CMS Imposition
Event date:	11/28/2007
Event:	RFI Approved
Event date:	01/24/2008
Event:	CA610
Event date:	02/22/2008
Event:	CA630
Event date:	Not reported
Event:	RFA Initiation

Facility Has Received Notices of Violations:

Regulation violated: SR - 32:100 3  
Area of violation: Generators - Manifest

Map ID  
Direction  
Distance  
Elevation

MAP FINDINGS

Site

Database(s)

EDR ID Number  
EPA ID Number

**BASF CORPORATION (Continued)**

**1000381453**

Date violation determined: 03/03/2004  
Date achieved compliance: 03/03/2004  
Violation lead agency: State  
Enforcement action: WRITTEN INFORMAL  
Enforcement action date: 05/25/2004  
Enf. disposition status: Not reported  
Enf. disp. status date: Not reported  
Enforcement lead agency: State  
Proposed penalty amount: Not reported  
Final penalty amount: Not reported  
Paid penalty amount: Not reported

Regulation violated: SR - 32:030 5(3)  
Area of violation: Generators - Pre-transport  
Date violation determined: 03/03/2004  
Date achieved compliance: 05/05/2005  
Violation lead agency: State  
Enforcement action: FINAL 3008(A) COMPLIANCE ORDER  
Enforcement action date: 05/05/2005  
Enf. disposition status: Not reported  
Enf. disp. status date: Not reported  
Enforcement lead agency: State  
Proposed penalty amount: 23500  
Final penalty amount: Not reported  
Paid penalty amount: 33500

Regulation violated: SR - 35:030 2  
Area of violation: Generators - Pre-transport  
Date violation determined: 03/03/2004  
Date achieved compliance: 05/05/2005  
Violation lead agency: State  
Enforcement action: FINAL 3008(A) COMPLIANCE ORDER  
Enforcement action date: 05/05/2005  
Enf. disposition status: Not reported  
Enf. disp. status date: Not reported  
Enforcement lead agency: State  
Proposed penalty amount: 23500  
Final penalty amount: Not reported  
Paid penalty amount: 33500

Regulation violated: SR - 35:020 6(2)  
Area of violation: Generators - Pre-transport  
Date violation determined: 03/03/2004  
Date achieved compliance: 03/03/2004  
Violation lead agency: State  
Enforcement action: WRITTEN INFORMAL  
Enforcement action date: 05/25/2004  
Enf. disposition status: Not reported  
Enf. disp. status date: Not reported  
Enforcement lead agency: State  
Proposed penalty amount: Not reported  
Final penalty amount: Not reported  
Paid penalty amount: Not reported

Regulation violated: SR - 32:030 5(3)  
Area of violation: Generators - Pre-transport  
Date violation determined: 03/03/2004

Map ID  
Direction  
Distance  
Elevation

MAP FINDINGS

Site

Database(s)

EDR ID Number  
EPA ID Number

**BASF CORPORATION (Continued)**

**1000381453**

Date achieved compliance: 05/05/2005  
Violation lead agency: State  
Enforcement action: ADMINISTRATIVE CONFERENCE (ENFORCEMENT CONFERENCE HELD WITH FACILITY)  
Enforcement action date: 07/29/2004  
Enf. disposition status: Not reported  
Enf. disp. status date: Not reported  
Enforcement lead agency: State  
Proposed penalty amount: Not reported  
Final penalty amount: Not reported  
Paid penalty amount: Not reported

Regulation violated: SR - 37:010 1  
Area of violation: LDR - General  
Date violation determined: 03/03/2004  
Date achieved compliance: 05/05/2005  
Violation lead agency: State  
Enforcement action: FINAL 3008(A) COMPLIANCE ORDER  
Enforcement action date: 05/05/2005  
Enf. disposition status: Not reported  
Enf. disp. status date: Not reported  
Enforcement lead agency: State  
Proposed penalty amount: 23500  
Final penalty amount: Not reported  
Paid penalty amount: 33500

Regulation violated: SR - 32;100 3  
Area of violation: Generators - Manifest  
Date violation determined: 03/03/2004  
Date achieved compliance: 03/03/2004  
Violation lead agency: State  
Enforcement action: WRITTEN INFORMAL  
Enforcement action date: 05/25/2004  
Enf. disposition status: Not reported  
Enf. disp. status date: Not reported  
Enforcement lead agency: State  
Proposed penalty amount: Not reported  
Final penalty amount: Not reported  
Paid penalty amount: Not reported

Regulation violated: SS - 224.46-520(1)  
Area of violation: Generators - Pre-transport  
Date violation determined: 03/03/2004  
Date achieved compliance: 05/05/2005  
Violation lead agency: State  
Enforcement action: WRITTEN INFORMAL  
Enforcement action date: 05/25/2004  
Enf. disposition status: Not reported  
Enf. disp. status date: Not reported  
Enforcement lead agency: State  
Proposed penalty amount: Not reported  
Final penalty amount: Not reported  
Paid penalty amount: Not reported

Regulation violated: SS - 224.46-520(1)  
Area of violation: Generators - Pre-transport  
Date violation determined: 03/03/2004  
Date achieved compliance: 05/05/2005



Map ID  
Direction  
Distance  
Elevation

MAP FINDINGS

Site

Database(s)

EDR ID Number  
EPA ID Number

**BASF CORPORATION (Continued)**

**1000381453**

Violation lead agency: State  
Enforcement action: FINAL 3008(A) COMPLIANCE ORDER  
Enforcement action date: 05/05/2005  
Enf. disposition status: Not reported  
Enf. disp. status date: Not reported  
Enforcement lead agency: State  
Proposed penalty amount: 23500  
Final penalty amount: Not reported  
Paid penalty amount: 33500

Regulation violated: SR - 37:010 1  
Area of violation: LDR - General  
Date violation determined: 03/03/2004  
Date achieved compliance: 05/05/2005

Violation lead agency: State  
Enforcement action: ADMINISTRATIVE CONFERENCE (ENFORCEMENT CONFERENCE HELD WITH FACILITY)  
Enforcement action date: 07/29/2004  
Enf. disposition status: Not reported  
Enf. disp. status date: Not reported  
Enforcement lead agency: State  
Proposed penalty amount: Not reported  
Final penalty amount: Not reported  
Paid penalty amount: Not reported

Regulation violated: SR - 35:030 2  
Area of violation: Generators - Pre-transport  
Date violation determined: 03/03/2004  
Date achieved compliance: 05/05/2005

Violation lead agency: State  
Enforcement action: REFERRAL TO ENFORCEMENT  
Enforcement action date: 05/25/2004  
Enf. disposition status: Not reported  
Enf. disp. status date: Not reported  
Enforcement lead agency: State  
Proposed penalty amount: Not reported  
Final penalty amount: Not reported  
Paid penalty amount: Not reported

Regulation violated: SR - 32:100 3  
Area of violation: Generators - Manifest  
Date violation determined: 03/03/2004  
Date achieved compliance: 03/03/2004

Violation lead agency: State  
Enforcement action: REFERRAL TO ENFORCEMENT  
Enforcement action date: 05/25/2004  
Enf. disposition status: Not reported  
Enf. disp. status date: Not reported  
Enforcement lead agency: State  
Proposed penalty amount: Not reported  
Final penalty amount: Not reported  
Paid penalty amount: Not reported

Regulation violated: SR - 32;100 3  
Area of violation: Generators - Manifest  
Date violation determined: 03/03/2004  
Date achieved compliance: 03/03/2004

Violation lead agency: State

Map ID  
Direction  
Distance  
Elevation

MAP FINDINGS

Site

Database(s)

EDR ID Number  
EPA ID Number

**BASF CORPORATION (Continued)**

**1000381453**

Enforcement action: REFERRAL TO ENFORCEMENT  
Enforcement action date: 05/25/2004  
Enf. disposition status: Not reported  
Enf. disp. status date: Not reported  
Enforcement lead agency: State  
Proposed penalty amount: Not reported  
Final penalty amount: Not reported  
Paid penalty amount: Not reported

Regulation violated: SR - 35:030 2  
Area of violation: Generators - Pre-transport  
Date violation determined: 03/03/2004  
Date achieved compliance: 05/05/2005  
Violation lead agency: State  
Enforcement action: ADMINISTRATIVE CONFERENCE (ENFORCEMENT CONFERENCE HELD WITH FACILITY)  
Enforcement action date: 07/29/2004  
Enf. disposition status: Not reported  
Enf. disp. status date: Not reported  
Enforcement lead agency: State  
Proposed penalty amount: Not reported  
Final penalty amount: Not reported  
Paid penalty amount: Not reported

Regulation violated: SR - 32:010 2  
Area of violation: Generators - Records/Reporting  
Date violation determined: 03/03/2004  
Date achieved compliance: 05/05/2005  
Violation lead agency: State  
Enforcement action: ADMINISTRATIVE CONFERENCE (ENFORCEMENT CONFERENCE HELD WITH FACILITY)  
Enforcement action date: 07/29/2004  
Enf. disposition status: Not reported  
Enf. disp. status date: Not reported  
Enforcement lead agency: State  
Proposed penalty amount: Not reported  
Final penalty amount: Not reported  
Paid penalty amount: Not reported

Regulation violated: SR - 32:030 5(3)  
Area of violation: Generators - Pre-transport  
Date violation determined: 03/03/2004  
Date achieved compliance: 05/05/2005  
Violation lead agency: State  
Enforcement action: WRITTEN INFORMAL  
Enforcement action date: 05/25/2004  
Enf. disposition status: Not reported  
Enf. disp. status date: Not reported  
Enforcement lead agency: State  
Proposed penalty amount: Not reported  
Final penalty amount: Not reported  
Paid penalty amount: Not reported

Regulation violated: SR - 32:030 5(3)  
Area of violation: Generators - Pre-transport  
Date violation determined: 03/03/2004  
Date achieved compliance: 05/05/2005  
Violation lead agency: State  
Enforcement action: REFERRAL TO ENFORCEMENT

Map ID  
Direction  
Distance  
Elevation

MAP FINDINGS

Site

Database(s)

EDR ID Number  
EPA ID Number

**BASF CORPORATION (Continued)**

**1000381453**

Enforcement action date: 05/25/2004  
Enf. disposition status: Not reported  
Enf. disp. status date: Not reported  
Enforcement lead agency: State  
Proposed penalty amount: Not reported  
Final penalty amount: Not reported  
Paid penalty amount: Not reported

Regulation violated: SR - 35:030 2  
Area of violation: Generators - Pre-transport  
Date violation determined: 03/03/2004  
Date achieved compliance: 05/05/2005  
Violation lead agency: State  
Enforcement action: WRITTEN INFORMAL  
Enforcement action date: 05/25/2004  
Enf. disposition status: Not reported  
Enf. disp. status date: Not reported  
Enforcement lead agency: State  
Proposed penalty amount: Not reported  
Final penalty amount: Not reported  
Paid penalty amount: Not reported

Regulation violated: SS - 224.46-520(1)  
Area of violation: Generators - Pre-transport  
Date violation determined: 03/03/2004  
Date achieved compliance: 05/05/2005  
Violation lead agency: State  
Enforcement action: ADMINISTRATIVE CONFERENCE (ENFORCEMENT CONFERENCE HELD WITH FACILITY)  
Enforcement action date: 07/29/2004  
Enf. disposition status: Not reported  
Enf. disp. status date: Not reported  
Enforcement lead agency: State  
Proposed penalty amount: Not reported  
Final penalty amount: Not reported  
Paid penalty amount: Not reported

Regulation violated: SR - 32:010 2  
Area of violation: Generators - Records/Reporting  
Date violation determined: 03/03/2004  
Date achieved compliance: 05/05/2005  
Violation lead agency: State  
Enforcement action: WRITTEN INFORMAL  
Enforcement action date: 05/25/2004  
Enf. disposition status: Not reported  
Enf. disp. status date: Not reported  
Enforcement lead agency: State  
Proposed penalty amount: Not reported  
Final penalty amount: Not reported  
Paid penalty amount: Not reported

Regulation violated: SR - 37:010 1  
Area of violation: LDR - General  
Date violation determined: 03/03/2004  
Date achieved compliance: 05/05/2005  
Violation lead agency: State  
Enforcement action: REFERRAL TO ENFORCEMENT  
Enforcement action date: 05/25/2004

Map ID  
Direction  
Distance  
Elevation

MAP FINDINGS

Site

Database(s)

EDR ID Number  
EPA ID Number

**BASF CORPORATION (Continued)**

**1000381453**

Enf. disposition status: Not reported  
Enf. disp. status date: Not reported  
Enforcement lead agency: State  
Proposed penalty amount: Not reported  
Final penalty amount: Not reported  
Paid penalty amount: Not reported

Regulation violated: SS - 224.46-520(1)  
Area of violation: Generators - Pre-transport  
Date violation determined: 03/03/2004  
Date achieved compliance: 05/05/2005  
Violation lead agency: State  
Enforcement action: REFERRAL TO ENFORCEMENT  
Enforcement action date: 05/25/2004  
Enf. disposition status: Not reported  
Enf. disp. status date: Not reported  
Enforcement lead agency: State  
Proposed penalty amount: Not reported  
Final penalty amount: Not reported  
Paid penalty amount: Not reported

Regulation violated: SR - 32:010 2  
Area of violation: Generators - Records/Reporting  
Date violation determined: 03/03/2004  
Date achieved compliance: 05/05/2005  
Violation lead agency: State  
Enforcement action: REFERRAL TO ENFORCEMENT  
Enforcement action date: 05/25/2004  
Enf. disposition status: Not reported  
Enf. disp. status date: Not reported  
Enforcement lead agency: State  
Proposed penalty amount: Not reported  
Final penalty amount: Not reported  
Paid penalty amount: Not reported

Regulation violated: SR - 37:010 1  
Area of violation: LDR - General  
Date violation determined: 03/03/2004  
Date achieved compliance: 05/05/2005  
Violation lead agency: State  
Enforcement action: WRITTEN INFORMAL  
Enforcement action date: 05/25/2004  
Enf. disposition status: Not reported  
Enf. disp. status date: Not reported  
Enforcement lead agency: State  
Proposed penalty amount: Not reported  
Final penalty amount: Not reported  
Paid penalty amount: Not reported

Regulation violated: SR - 35:020 6(2)  
Area of violation: Generators - Pre-transport  
Date violation determined: 03/03/2004  
Date achieved compliance: 03/03/2004  
Violation lead agency: State  
Enforcement action: REFERRAL TO ENFORCEMENT  
Enforcement action date: 05/25/2004  
Enf. disposition status: Not reported

Map ID  
Direction  
Distance  
Elevation

MAP FINDINGS

Site

Database(s)

EDR ID Number  
EPA ID Number

**BASF CORPORATION (Continued)**

**1000381453**

Enf. disp. status date: Not reported  
Enforcement lead agency: State  
Proposed penalty amount: Not reported  
Final penalty amount: Not reported  
Paid penalty amount: Not reported

Regulation violated: SR - 32:010 2  
Area of violation: Generators - Records/Reporting  
Date violation determined: 03/03/2004  
Date achieved compliance: 05/05/2005  
Violation lead agency: State  
Enforcement action: FINAL 3008(A) COMPLIANCE ORDER  
Enforcement action date: 05/05/2005  
Enf. disposition status: Not reported  
Enf. disp. status date: Not reported  
Enforcement lead agency: State  
Proposed penalty amount: 23500  
Final penalty amount: Not reported  
Paid penalty amount: 33500

Regulation violated: SR - 262.34  
Area of violation: Generators - General  
Date violation determined: 03/02/2004  
Date achieved compliance: 05/04/2005  
Violation lead agency: EPA  
Enforcement action: EPA TO STATE ADMINISTRATIVE REFERRAL  
Enforcement action date: 03/02/2004  
Enf. disposition status: Not reported  
Enf. disp. status date: Not reported  
Enforcement lead agency: EPA  
Proposed penalty amount: Not reported  
Final penalty amount: Not reported  
Paid penalty amount: Not reported

Regulation violated: SR - 35:180 5  
Area of violation: Generators - Pre-transport  
Date violation determined: 08/27/2002  
Date achieved compliance: 08/27/2002  
Violation lead agency: State  
Enforcement action: WRITTEN INFORMAL  
Enforcement action date: 08/28/2002  
Enf. disposition status: Not reported  
Enf. disp. status date: Not reported  
Enforcement lead agency: State  
Proposed penalty amount: Not reported  
Final penalty amount: Not reported  
Paid penalty amount: Not reported

Regulation violated: SR - 401 KAR 35:180 4(1)  
Area of violation: Generators - Pre-transport  
Date violation determined: 07/25/2001  
Date achieved compliance: 07/25/2001  
Violation lead agency: EPA  
Enforcement action: EPA TO STATE ADMINISTRATIVE REFERRAL  
Enforcement action date: 07/25/2001  
Enf. disposition status: Not reported  
Enf. disp. status date: Not reported

Map ID  
Direction  
Distance  
Elevation

MAP FINDINGS

Site

Database(s)

EDR ID Number  
EPA ID Number

**BASF CORPORATION (Continued)**

**1000381453**

Enforcement lead agency: EPA  
Proposed penalty amount: Not reported  
Final penalty amount: Not reported  
Paid penalty amount: Not reported

Regulation violated: SR - 401 KAR 32:100 3(K)  
Area of violation: Generators - Manifest  
Date violation determined: 07/25/2001  
Date achieved compliance: 07/25/2001  
Violation lead agency: EPA  
Enforcement action: EPA TO STATE ADMINISTRATIVE REFERRAL  
Enforcement action date: 07/25/2001  
Enf. disposition status: Not reported  
Enf. disp. status date: Not reported  
Enforcement lead agency: EPA  
Proposed penalty amount: Not reported  
Final penalty amount: Not reported  
Paid penalty amount: Not reported

Regulation violated: SR - 35:180 4(1)  
Area of violation: Generators - Pre-transport  
Date violation determined: 07/25/2001  
Date achieved compliance: 07/25/2001  
Violation lead agency: State  
Enforcement action: WRITTEN INFORMAL  
Enforcement action date: 07/26/2001  
Enf. disposition status: Not reported  
Enf. disp. status date: Not reported  
Enforcement lead agency: State  
Proposed penalty amount: Not reported  
Final penalty amount: Not reported  
Paid penalty amount: Not reported

Regulation violated: SR - 32:100  
Area of violation: Generators - Manifest  
Date violation determined: 07/25/2001  
Date achieved compliance: 10/15/2001  
Violation lead agency: State  
Enforcement action: ADMINISTRATIVE CONFERENCE (ENFORCEMENT CONFERENCE HELD WITH FACILITY)  
Enforcement action date: 10/15/2001  
Enf. disposition status: Not reported  
Enf. disp. status date: Not reported  
Enforcement lead agency: State  
Proposed penalty amount: Not reported  
Final penalty amount: Not reported  
Paid penalty amount: Not reported

Regulation violated: SR - 32:100  
Area of violation: Generators - Manifest  
Date violation determined: 07/25/2001  
Date achieved compliance: 10/15/2001  
Violation lead agency: State  
Enforcement action: WRITTEN INFORMAL  
Enforcement action date: 07/26/2001  
Enf. disposition status: Not reported  
Enf. disp. status date: Not reported  
Enforcement lead agency: State

Map ID  
Direction  
Distance  
Elevation

MAP FINDINGS

Site

Database(s)

EDR ID Number  
EPA ID Number

**BASF CORPORATION (Continued)**

**1000381453**

Proposed penalty amount: Not reported  
Final penalty amount: Not reported  
Paid penalty amount: Not reported

Regulation violated: SR - 37:010 S7  
Area of violation: LDR - General  
Date violation determined: 09/14/1999  
Date achieved compliance: 09/14/1999  
Violation lead agency: State  
Enforcement action: WRITTEN INFORMAL  
Enforcement action date: 09/30/1999  
Enf. disposition status: Not reported  
Enf. disp. status date: Not reported  
Enforcement lead agency: State  
Proposed penalty amount: Not reported  
Final penalty amount: Not reported  
Paid penalty amount: Not reported

Regulation violated: SR - 32:100  
Area of violation: Generators - Manifest  
Date violation determined: 09/14/1999  
Date achieved compliance: 09/14/1999  
Violation lead agency: State  
Enforcement action: WRITTEN INFORMAL  
Enforcement action date: 09/30/1999  
Enf. disposition status: Not reported  
Enf. disp. status date: Not reported  
Enforcement lead agency: State  
Proposed penalty amount: Not reported  
Final penalty amount: Not reported  
Paid penalty amount: Not reported

Regulation violated: SR - 32:030  
Area of violation: Generators - Pre-transport  
Date violation determined: 09/14/1999  
Date achieved compliance: 09/14/1999  
Violation lead agency: State  
Enforcement action: INITIAL 3008(A) COMPLIANCE  
Enforcement action date: 12/01/2000  
Enf. disposition status: Not reported  
Enf. disp. status date: Not reported  
Enforcement lead agency: State  
Proposed penalty amount: Not reported  
Final penalty amount: Not reported  
Paid penalty amount: Not reported

Regulation violated: SR - 32:040 S2(3)  
Area of violation: Generators - General  
Date violation determined: 09/14/1999  
Date achieved compliance: 09/14/1999  
Violation lead agency: State  
Enforcement action: INITIAL 3008(A) COMPLIANCE  
Enforcement action date: 12/01/2000  
Enf. disposition status: Not reported  
Enf. disp. status date: Not reported  
Enforcement lead agency: State  
Proposed penalty amount: Not reported

Map ID  
Direction  
Distance  
Elevation

MAP FINDINGS

Site

Database(s)

EDR ID Number  
EPA ID Number

**BASF CORPORATION (Continued)**

1000381453

Final penalty amount: Not reported  
Paid penalty amount: Not reported

Regulation violated: SR - 32:040 S2(3)  
Area of violation: Generators - General  
Date violation determined: 09/14/1999  
Date achieved compliance: 09/14/1999  
Violation lead agency: State  
Enforcement action: WRITTEN INFORMAL  
Enforcement action date: 09/30/1999  
Enf. disposition status: Not reported  
Enf. disp. status date: Not reported  
Enforcement lead agency: State  
Proposed penalty amount: Not reported  
Final penalty amount: Not reported  
Paid penalty amount: Not reported

Regulation violated: SR - 32:100  
Area of violation: Generators - Manifest  
Date violation determined: 09/14/1999  
Date achieved compliance: 09/14/1999  
Violation lead agency: State  
Enforcement action: INITIAL 3008(A) COMPLIANCE  
Enforcement action date: 12/01/2000  
Enf. disposition status: Not reported  
Enf. disp. status date: Not reported  
Enforcement lead agency: State  
Proposed penalty amount: Not reported  
Final penalty amount: Not reported  
Paid penalty amount: Not reported

Regulation violated: SR - 37:010 S7  
Area of violation: LDR - General  
Date violation determined: 09/14/1999  
Date achieved compliance: 09/14/1999  
Violation lead agency: State  
Enforcement action: INITIAL 3008(A) COMPLIANCE  
Enforcement action date: 12/01/2000  
Enf. disposition status: Not reported  
Enf. disp. status date: Not reported  
Enforcement lead agency: State  
Proposed penalty amount: Not reported  
Final penalty amount: Not reported  
Paid penalty amount: Not reported

Regulation violated: SR - 32:030  
Area of violation: Generators - Pre-transport  
Date violation determined: 09/14/1999  
Date achieved compliance: 09/14/1999  
Violation lead agency: State  
Enforcement action: WRITTEN INFORMAL  
Enforcement action date: 09/30/1999  
Enf. disposition status: Not reported  
Enf. disp. status date: Not reported  
Enforcement lead agency: State  
Proposed penalty amount: Not reported  
Final penalty amount: Not reported



Map ID  
Direction  
Distance  
Elevation

MAP FINDINGS

Site

Database(s)

EDR ID Number

EPA ID Number

**BASF CORPORATION (Continued)**

**1000381453**

Paid penalty amount: Not reported

Regulation violated: SR - 32:030 SEC 5(1)B  
Area of violation: Generators - Pre-transport  
Date violation determined: 12/09/1996  
Date achieved compliance: 12/09/1996  
Violation lead agency: State  
Enforcement action: ADMINISTRATIVE CONFERENCE (ENFORCEMENT CONFERENCE HELD WITH FACILITY)  
Enforcement action date: 08/14/1998  
Enf. disposition status: Not reported  
Enf. disp. status date: Not reported  
Enforcement lead agency: State  
Proposed penalty amount: Not reported  
Final penalty amount: Not reported  
Paid penalty amount: Not reported

Regulation violated: SR - 35:180  
Area of violation: Generators - Pre-transport  
Date violation determined: 12/09/1996  
Date achieved compliance: 12/09/1996  
Violation lead agency: State  
Enforcement action: Not reported  
Enforcement action date: 08/06/1998  
Enf. disposition status: Not reported  
Enf. disp. status date: Not reported  
Enforcement lead agency: State  
Proposed penalty amount: Not reported  
Final penalty amount: Not reported  
Paid penalty amount: Not reported

Regulation violated: SR - 35:180  
Area of violation: Generators - Pre-transport  
Date violation determined: 12/09/1996  
Date achieved compliance: 12/09/1996  
Violation lead agency: State  
Enforcement action: ADMINISTRATIVE CONFERENCE (ENFORCEMENT CONFERENCE HELD WITH FACILITY)  
Enforcement action date: 08/14/1998  
Enf. disposition status: Not reported  
Enf. disp. status date: Not reported  
Enforcement lead agency: State  
Proposed penalty amount: Not reported  
Final penalty amount: Not reported  
Paid penalty amount: Not reported

Regulation violated: SR - 35:180  
Area of violation: Generators - Pre-transport  
Date violation determined: 12/09/1996  
Date achieved compliance: 12/09/1996  
Violation lead agency: State  
Enforcement action: WRITTEN INFORMAL  
Enforcement action date: 12/20/1996  
Enf. disposition status: Not reported  
Enf. disp. status date: Not reported  
Enforcement lead agency: State  
Proposed penalty amount: Not reported  
Final penalty amount: Not reported  
Paid penalty amount: Not reported

Map ID  
Direction  
Distance  
Elevation

MAP FINDINGS

Site

Database(s)

EDR ID Number  
EPA ID Number

**BASF CORPORATION (Continued)**

**1000381453**

Regulation violated: SR - 32:030 SEC 5(1)B  
Area of violation: Generators - Pre-transport  
Date violation determined: 12/09/1996  
Date achieved compliance: 12/09/1996  
Violation lead agency: State  
Enforcement action: WRITTEN INFORMAL  
Enforcement action date: 12/20/1996  
Enf. disposition status: Not reported  
Enf. disp. status date: Not reported  
Enforcement lead agency: State  
Proposed penalty amount: Not reported  
Final penalty amount: Not reported  
Paid penalty amount: Not reported

Regulation violated: SR - 32:030 SEC 5(1)B  
Area of violation: Generators - Pre-transport  
Date violation determined: 12/09/1996  
Date achieved compliance: 12/09/1996  
Violation lead agency: State  
Enforcement action: Not reported  
Enforcement action date: 08/06/1998  
Enf. disposition status: Not reported  
Enf. disp. status date: Not reported  
Enforcement lead agency: State  
Proposed penalty amount: Not reported  
Final penalty amount: Not reported  
Paid penalty amount: Not reported

Regulation violated: SR - 32:040, sec 2  
Area of violation: Generators - Records/Reporting  
Date violation determined: 12/19/1994  
Date achieved compliance: 01/18/1995  
Violation lead agency: State  
Enforcement action: WRITTEN INFORMAL  
Enforcement action date: 01/10/1995  
Enf. disposition status: Not reported  
Enf. disp. status date: Not reported  
Enforcement lead agency: State  
Proposed penalty amount: Not reported  
Final penalty amount: Not reported  
Paid penalty amount: Not reported

Regulation violated: SR - 32:040, sec 2  
Area of violation: Generators - Records/Reporting  
Date violation determined: 12/19/1994  
Date achieved compliance: 01/18/1995  
Violation lead agency: State  
Enforcement action: Not reported  
Enforcement action date: 08/06/1998  
Enf. disposition status: Not reported  
Enf. disp. status date: Not reported  
Enforcement lead agency: State  
Proposed penalty amount: Not reported  
Final penalty amount: Not reported  
Paid penalty amount: Not reported

Regulation violated: SR - 32:040, sec 2

Map ID  
Direction  
Distance  
Elevation

MAP FINDINGS

Site

Database(s)

EDR ID Number  
EPA ID Number

**BASF CORPORATION (Continued)**

**1000381453**

Area of violation: Generators - Records/Reporting  
Date violation determined: 12/19/1994  
Date achieved compliance: 01/18/1995  
Violation lead agency: State  
Enforcement action: ADMINISTRATIVE CONFERENCE (ENFORCEMENT CONFERENCE HELD WITH FACILITY)  
Enforcement action date: 08/14/1998  
Enf. disposition status: Not reported  
Enf. disp. status date: Not reported  
Enforcement lead agency: State  
Proposed penalty amount: Not reported  
Final penalty amount: Not reported  
Paid penalty amount: Not reported

Regulation violated: SR - part b.ii.b.3  
Area of violation: TSD - Manifest/Records/Reporting  
Date violation determined: 12/15/1993  
Date achieved compliance: 02/10/1994  
Violation lead agency: State  
Enforcement action: WRITTEN INFORMAL  
Enforcement action date: 01/25/1994  
Enf. disposition status: Not reported  
Enf. disp. status date: Not reported  
Enforcement lead agency: State  
Proposed penalty amount: Not reported  
Final penalty amount: Not reported  
Paid penalty amount: Not reported

Regulation violated: SR - part b.ii.b.3  
Area of violation: TSD - Manifest/Records/Reporting  
Date violation determined: 12/15/1993  
Date achieved compliance: 02/10/1994  
Violation lead agency: State  
Enforcement action: WRITTEN INFORMAL  
Enforcement action date: 12/15/1993  
Enf. disposition status: Not reported  
Enf. disp. status date: Not reported  
Enforcement lead agency: State  
Proposed penalty amount: Not reported  
Final penalty amount: Not reported  
Paid penalty amount: Not reported

Regulation violated: SR - 34:020, sec 6  
Area of violation: Generators - Pre-transport  
Date violation determined: 12/15/1993  
Date achieved compliance: 02/10/1994  
Violation lead agency: State  
Enforcement action: WRITTEN INFORMAL  
Enforcement action date: 12/15/1993  
Enf. disposition status: Not reported  
Enf. disp. status date: Not reported  
Enforcement lead agency: State  
Proposed penalty amount: Not reported  
Final penalty amount: Not reported  
Paid penalty amount: Not reported

Regulation violated: SR - 34:020, sec 6  
Area of violation: Generators - Pre-transport

Map ID  
Direction  
Distance  
Elevation

MAP FINDINGS

Site

Database(s)

EDR ID Number  
EPA ID Number

**BASF CORPORATION (Continued)**

**1000381453**

Date violation determined: 12/15/1993  
Date achieved compliance: 02/10/1994  
Violation lead agency: State  
Enforcement action: Not reported  
Enforcement action date: 08/06/1998  
Enf. disposition status: Not reported  
Enf. disp. status date: Not reported  
Enforcement lead agency: State  
Proposed penalty amount: Not reported  
Final penalty amount: Not reported  
Paid penalty amount: Not reported

Regulation violated: SR - 34:020, sec 6  
Area of violation: Generators - Pre-transport  
Date violation determined: 12/15/1993  
Date achieved compliance: 02/10/1994  
Violation lead agency: State  
Enforcement action: ADMINISTRATIVE CONFERENCE (ENFORCEMENT CONFERENCE HELD WITH FACILITY)  
Enforcement action date: 08/14/1998  
Enf. disposition status: Not reported  
Enf. disp. status date: Not reported  
Enforcement lead agency: State  
Proposed penalty amount: Not reported  
Final penalty amount: Not reported  
Paid penalty amount: Not reported

Regulation violated: SR - part b.ii.b.3  
Area of violation: TSD - Manifest/Records/Reporting  
Date violation determined: 12/15/1993  
Date achieved compliance: 02/10/1994  
Violation lead agency: State  
Enforcement action: ADMINISTRATIVE CONFERENCE (ENFORCEMENT CONFERENCE HELD WITH FACILITY)  
Enforcement action date: 08/14/1998  
Enf. disposition status: Not reported  
Enf. disp. status date: Not reported  
Enforcement lead agency: State  
Proposed penalty amount: Not reported  
Final penalty amount: Not reported  
Paid penalty amount: Not reported

Regulation violated: SR - part b.ii.b.3  
Area of violation: TSD - Manifest/Records/Reporting  
Date violation determined: 12/15/1993  
Date achieved compliance: 02/10/1994  
Violation lead agency: State  
Enforcement action: Not reported  
Enforcement action date: 08/06/1998  
Enf. disposition status: Not reported  
Enf. disp. status date: Not reported  
Enforcement lead agency: State  
Proposed penalty amount: Not reported  
Final penalty amount: Not reported  
Paid penalty amount: Not reported

Regulation violated: SR - 34:020, sec 6  
Area of violation: Generators - Pre-transport  
Date violation determined: 12/15/1993

Map ID  
Direction  
Distance  
Elevation

MAP FINDINGS

Site

Database(s)

EDR ID Number  
EPA ID Number

**BASF CORPORATION (Continued)**

1000381453

Date achieved compliance: 02/10/1994  
Violation lead agency: State  
Enforcement action: WRITTEN INFORMAL  
Enforcement action date: 01/25/1994  
Enf. disposition status: Not reported  
Enf. disp. status date: Not reported  
Enforcement lead agency: State  
Proposed penalty amount: Not reported  
Final penalty amount: Not reported  
Paid penalty amount: Not reported

Regulation violated: SR - 35:040  
Area of violation: Generators - Pre-transport  
Date violation determined: 10/12/1993  
Date achieved compliance: 12/03/1993  
Violation lead agency: State  
Enforcement action: Not reported  
Enforcement action date: 08/06/1998  
Enf. disposition status: Not reported  
Enf. disp. status date: Not reported  
Enforcement lead agency: State  
Proposed penalty amount: Not reported  
Final penalty amount: Not reported  
Paid penalty amount: Not reported

Regulation violated: SR - 37:010, sec 7  
Area of violation: LDR - General  
Date violation determined: 10/12/1993  
Date achieved compliance: 12/03/1993  
Violation lead agency: State  
Enforcement action: WRITTEN INFORMAL  
Enforcement action date: 11/12/1993  
Enf. disposition status: Not reported  
Enf. disp. status date: Not reported  
Enforcement lead agency: State  
Proposed penalty amount: Not reported  
Final penalty amount: Not reported  
Paid penalty amount: Not reported

Regulation violated: SR - 35:020, sec 7  
Area of violation: Generators - Pre-transport  
Date violation determined: 10/12/1993  
Date achieved compliance: 10/27/1993  
Violation lead agency: State  
Enforcement action: ADMINISTRATIVE CONFERENCE (ENFORCEMENT CONFERENCE HELD WITH FACILITY)  
Enforcement action date: 08/14/1998  
Enf. disposition status: Not reported  
Enf. disp. status date: Not reported  
Enforcement lead agency: State  
Proposed penalty amount: Not reported  
Final penalty amount: Not reported  
Paid penalty amount: Not reported

Regulation violated: SR - part b.ii.b.4  
Area of violation: TSD - Manifest/Records/Reporting  
Date violation determined: 10/12/1993  
Date achieved compliance: 10/27/1993

Map ID  
Direction  
Distance  
Elevation

MAP FINDINGS

Site

Database(s)

EDR ID Number  
EPA ID Number

**BASF CORPORATION (Continued)**

**1000381453**

Violation lead agency: State  
Enforcement action: WRITTEN INFORMAL  
Enforcement action date: 11/12/1993  
Enf. disposition status: Not reported  
Enf. disp. status date: Not reported  
Enforcement lead agency: State  
Proposed penalty amount: Not reported  
Final penalty amount: Not reported  
Paid penalty amount: Not reported

Regulation violated: SR - part b.ii.c.  
Area of violation: TSD - Preparedness and Prevention  
Date violation determined: 10/12/1993  
Date achieved compliance: 12/03/1993  
Violation lead agency: State  
Enforcement action: WRITTEN INFORMAL  
Enforcement action date: 11/12/1993  
Enf. disposition status: Not reported  
Enf. disp. status date: Not reported  
Enforcement lead agency: State  
Proposed penalty amount: Not reported  
Final penalty amount: Not reported  
Paid penalty amount: Not reported

Regulation violated: SR - 35:040, sec 7  
Area of violation: Generators - Pre-transport  
Date violation determined: 10/12/1993  
Date achieved compliance: 12/03/1993  
Violation lead agency: State  
Enforcement action: WRITTEN INFORMAL  
Enforcement action date: 11/12/1993  
Enf. disposition status: Not reported  
Enf. disp. status date: Not reported  
Enforcement lead agency: State  
Proposed penalty amount: Not reported  
Final penalty amount: Not reported  
Paid penalty amount: Not reported

Regulation violated: SR - 35:040, sec 7  
Area of violation: Generators - Pre-transport  
Date violation determined: 10/12/1993  
Date achieved compliance: 12/03/1993  
Violation lead agency: State  
Enforcement action: ADMINISTRATIVE CONFERENCE (ENFORCEMENT CONFERENCE HELD WITH FACILITY)  
Enforcement action date: 08/14/1998  
Enf. disposition status: Not reported  
Enf. disp. status date: Not reported  
Enforcement lead agency: State  
Proposed penalty amount: Not reported  
Final penalty amount: Not reported  
Paid penalty amount: Not reported

Regulation violated: SR - part b.ii.d.  
Area of violation: TSD - Contingency Plan and Emergency Procedures  
Date violation determined: 10/12/1993  
Date achieved compliance: 12/03/1993  
Violation lead agency: State

Map ID  
Direction  
Distance  
Elevation

MAP FINDINGS

Site

Database(s)

EDR ID Number  
EPA ID Number

**BASF CORPORATION (Continued)**

**1000381453**

Enforcement action: ADMINISTRATIVE CONFERENCE (ENFORCEMENT CONFERENCE HELD WITH FACILITY)  
Enforcement action date: 08/14/1998  
Enf. disposition status: Not reported  
Enf. disp. status date: Not reported  
Enforcement lead agency: State  
Proposed penalty amount: Not reported  
Final penalty amount: Not reported  
Paid penalty amount: Not reported

Regulation violated: SR - 35:040  
Area of violation: Generators - Pre-transport  
Date violation determined: 10/12/1993  
Date achieved compliance: 12/03/1993  
Violation lead agency: State  
Enforcement action: WRITTEN INFORMAL  
Enforcement action date: 11/12/1993  
Enf. disposition status: Not reported  
Enf. disp. status date: Not reported  
Enforcement lead agency: State  
Proposed penalty amount: Not reported  
Final penalty amount: Not reported  
Paid penalty amount: Not reported

Regulation violated: SR - 35:020, sec 7  
Area of violation: Generators - Pre-transport  
Date violation determined: 10/12/1993  
Date achieved compliance: 10/27/1993  
Violation lead agency: State  
Enforcement action: Not reported  
Enforcement action date: 08/06/1998  
Enf. disposition status: Not reported  
Enf. disp. status date: Not reported  
Enforcement lead agency: State  
Proposed penalty amount: Not reported  
Final penalty amount: Not reported  
Paid penalty amount: Not reported

Regulation violated: SR - part b. ii.b  
Area of violation: TSD - Manifest/Records/Reporting  
Date violation determined: 10/12/1993  
Date achieved compliance: 10/22/1993  
Violation lead agency: State  
Enforcement action: ADMINISTRATIVE CONFERENCE (ENFORCEMENT CONFERENCE HELD WITH FACILITY)  
Enforcement action date: 08/14/1998  
Enf. disposition status: Not reported  
Enf. disp. status date: Not reported  
Enforcement lead agency: State  
Proposed penalty amount: Not reported  
Final penalty amount: Not reported  
Paid penalty amount: Not reported

Regulation violated: SR - part b.ii.d.  
Area of violation: TSD - Contingency Plan and Emergency Procedures  
Date violation determined: 10/12/1993  
Date achieved compliance: 12/22/1993  
Violation lead agency: State  
Enforcement action: ADMINISTRATIVE CONFERENCE (ENFORCEMENT CONFERENCE HELD WITH FACILITY)

Map ID  
Direction  
Distance  
Elevation

MAP FINDINGS

Site

Database(s)

EDR ID Number  
EPA ID Number

**BASF CORPORATION (Continued)**

1000381453

Enforcement action date: 08/14/1998  
Enf. disposition status: Not reported  
Enf. disp. status date: Not reported  
Enforcement lead agency: State  
Proposed penalty amount: Not reported  
Final penalty amount: Not reported  
Paid penalty amount: Not reported

Regulation violated: SR - 37:010, sec 7  
Area of violation: LDR - General  
Date violation determined: 10/12/1993  
Date achieved compliance: 12/03/1993  
Violation lead agency: State  
Enforcement action: Not reported  
Enforcement action date: 08/06/1998  
Enf. disposition status: Not reported  
Enf. disp. status date: Not reported  
Enforcement lead agency: State  
Proposed penalty amount: Not reported  
Final penalty amount: Not reported  
Paid penalty amount: Not reported

Regulation violated: SR - part b.i.i.d.  
Area of violation: TSD - Contingency Plan and Emergency Procedures  
Date violation determined: 10/12/1993  
Date achieved compliance: 12/03/1993  
Violation lead agency: State  
Enforcement action: Not reported  
Enforcement action date: 08/06/1998  
Enf. disposition status: Not reported  
Enf. disp. status date: Not reported  
Enforcement lead agency: State  
Proposed penalty amount: Not reported  
Final penalty amount: Not reported  
Paid penalty amount: Not reported

Regulation violated: SR - 32:040, sec 2  
Area of violation: Generators - Records/Reporting  
Date violation determined: 10/12/1993  
Date achieved compliance: 10/20/1993  
Violation lead agency: State  
Enforcement action: Not reported  
Enforcement action date: 08/06/1998  
Enf. disposition status: Not reported  
Enf. disp. status date: Not reported  
Enforcement lead agency: State  
Proposed penalty amount: Not reported  
Final penalty amount: Not reported  
Paid penalty amount: Not reported

Regulation violated: SR - 32:040, sec 2  
Area of violation: Generators - Records/Reporting  
Date violation determined: 10/12/1993  
Date achieved compliance: 10/20/1993  
Violation lead agency: State  
Enforcement action: ADMINISTRATIVE CONFERENCE (ENFORCEMENT CONFERENCE HELD WITH FACILITY)  
Enforcement action date: 08/14/1998



Map ID  
Direction  
Distance  
Elevation

MAP FINDINGS

Site

Database(s)

EDR ID Number  
EPA ID Number

**BASF CORPORATION (Continued)**

**1000381453**

Enf. disposition status: Not reported  
Enf. disp. status date: Not reported  
Enforcement lead agency: State  
Proposed penalty amount: Not reported  
Final penalty amount: Not reported  
Paid penalty amount: Not reported

Regulation violated: SR - 35:020  
Area of violation: Generators - Pre-transport  
Date violation determined: 10/12/1993  
Date achieved compliance: 10/22/1993  
Violation lead agency: State  
Enforcement action: Not reported  
Enforcement action date: 08/06/1998  
Enf. disposition status: Not reported  
Enf. disp. status date: Not reported  
Enforcement lead agency: State  
Proposed penalty amount: Not reported  
Final penalty amount: Not reported  
Paid penalty amount: Not reported

Regulation violated: SR - part b.ii.b.4  
Area of violation: TSD - Manifest/Records/Reporting  
Date violation determined: 10/12/1993  
Date achieved compliance: 10/27/1993  
Violation lead agency: State  
Enforcement action: ADMINISTRATIVE CONFERENCE (ENFORCEMENT CONFERENCE HELD WITH FACILITY)  
Enforcement action date: 08/14/1998  
Enf. disposition status: Not reported  
Enf. disp. status date: Not reported  
Enforcement lead agency: State  
Proposed penalty amount: Not reported  
Final penalty amount: Not reported  
Paid penalty amount: Not reported

Regulation violated: SR - part b.ii.d.  
Area of violation: TSD - Contingency Plan and Emergency Procedures  
Date violation determined: 10/12/1993  
Date achieved compliance: 12/22/1993  
Violation lead agency: State  
Enforcement action: WRITTEN INFORMAL  
Enforcement action date: 11/12/1993  
Enf. disposition status: Not reported  
Enf. disp. status date: Not reported  
Enforcement lead agency: State  
Proposed penalty amount: Not reported  
Final penalty amount: Not reported  
Paid penalty amount: Not reported

Regulation violated: SR - 35:030, sec 7  
Area of violation: Generators - Pre-transport  
Date violation determined: 10/12/1993  
Date achieved compliance: 12/03/1993  
Violation lead agency: State  
Enforcement action: Not reported  
Enforcement action date: 08/06/1998  
Enf. disposition status: Not reported

Map ID  
Direction  
Distance  
Elevation

MAP FINDINGS

Site

Database(s)

EDR ID Number  
EPA ID Number

**BASF CORPORATION (Continued)**

**1000381453**

Enf. disp. status date: Not reported  
Enforcement lead agency: State  
Proposed penalty amount: Not reported  
Final penalty amount: Not reported  
Paid penalty amount: Not reported

Regulation violated: SR - 35:030, sec 7  
Area of violation: Generators - Pre-transport  
Date violation determined: 10/12/1993  
Date achieved compliance: 12/03/1993  
Violation lead agency: State  
Enforcement action: ADMINISTRATIVE CONFERENCE (ENFORCEMENT CONFERENCE HELD WITH FACILITY)  
Enforcement action date: 08/14/1998  
Enf. disposition status: Not reported  
Enf. disp. status date: Not reported  
Enforcement lead agency: State  
Proposed penalty amount: Not reported  
Final penalty amount: Not reported  
Paid penalty amount: Not reported

Regulation violated: SR - part b.ii.b.4  
Area of violation: TSD - Manifest/Records/Reporting  
Date violation determined: 10/12/1993  
Date achieved compliance: 10/27/1993  
Violation lead agency: State  
Enforcement action: Not reported  
Enforcement action date: 08/06/1998  
Enf. disposition status: Not reported  
Enf. disp. status date: Not reported  
Enforcement lead agency: State  
Proposed penalty amount: Not reported  
Final penalty amount: Not reported  
Paid penalty amount: Not reported

Regulation violated: SR - part b.ii.c.  
Area of violation: TSD - Preparedness and Prevention  
Date violation determined: 10/12/1993  
Date achieved compliance: 12/03/1993  
Violation lead agency: State  
Enforcement action: ADMINISTRATIVE CONFERENCE (ENFORCEMENT CONFERENCE HELD WITH FACILITY)  
Enforcement action date: 08/14/1998  
Enf. disposition status: Not reported  
Enf. disp. status date: Not reported  
Enforcement lead agency: State  
Proposed penalty amount: Not reported  
Final penalty amount: Not reported  
Paid penalty amount: Not reported

Regulation violated: SR - 32:040, sec 2  
Area of violation: Generators - Records/Reporting  
Date violation determined: 10/12/1993  
Date achieved compliance: 10/20/1993  
Violation lead agency: State  
Enforcement action: WRITTEN INFORMAL  
Enforcement action date: 11/12/1993  
Enf. disposition status: Not reported  
Enf. disp. status date: Not reported

Map ID  
Direction  
Distance  
Elevation

MAP FINDINGS

Site

Database(s)

EDR ID Number  
EPA ID Number

**BASF CORPORATION (Continued)**

**1000381453**

Enforcement lead agency: State  
Proposed penalty amount: Not reported  
Final penalty amount: Not reported  
Paid penalty amount: Not reported

Regulation violated: SR - 35:020  
Area of violation: Generators - Pre-transport  
Date violation determined: 10/12/1993  
Date achieved compliance: 10/22/1993  
Violation lead agency: State  
Enforcement action: ADMINISTRATIVE CONFERENCE (ENFORCEMENT CONFERENCE HELD WITH FACILITY)  
Enforcement action date: 08/14/1998  
Enf. disposition status: Not reported  
Enf. disp. status date: Not reported  
Enforcement lead agency: State  
Proposed penalty amount: Not reported  
Final penalty amount: Not reported  
Paid penalty amount: Not reported

Regulation violated: SR - part b. ii.b  
Area of violation: TSD - Manifest/Records/Reporting  
Date violation determined: 10/12/1993  
Date achieved compliance: 10/22/1993  
Violation lead agency: State  
Enforcement action: WRITTEN INFORMAL  
Enforcement action date: 11/12/1993  
Enf. disposition status: Not reported  
Enf. disp. status date: Not reported  
Enforcement lead agency: State  
Proposed penalty amount: Not reported  
Final penalty amount: Not reported  
Paid penalty amount: Not reported

Regulation violated: SR - part b.ii.d.  
Area of violation: TSD - Contingency Plan and Emergency Procedures  
Date violation determined: 10/12/1993  
Date achieved compliance: 12/22/1993  
Violation lead agency: State  
Enforcement action: Not reported  
Enforcement action date: 08/06/1998  
Enf. disposition status: Not reported  
Enf. disp. status date: Not reported  
Enforcement lead agency: State  
Proposed penalty amount: Not reported  
Final penalty amount: Not reported  
Paid penalty amount: Not reported

Regulation violated: SR - 35:020  
Area of violation: Generators - Pre-transport  
Date violation determined: 10/12/1993  
Date achieved compliance: 10/22/1993  
Violation lead agency: State  
Enforcement action: WRITTEN INFORMAL  
Enforcement action date: 11/12/1993  
Enf. disposition status: Not reported  
Enf. disp. status date: Not reported  
Enforcement lead agency: State

Map ID  
Direction  
Distance  
Elevation

MAP FINDINGS

Site

Database(s)

EDR ID Number  
EPA ID Number

**BASF CORPORATION (Continued)**

**1000381453**

Proposed penalty amount: Not reported  
Final penalty amount: Not reported  
Paid penalty amount: Not reported

Regulation violated: SR - 35:040  
Area of violation: Generators - Pre-transport  
Date violation determined: 10/12/1993  
Date achieved compliance: 12/03/1993  
Violation lead agency: State  
Enforcement action: ADMINISTRATIVE CONFERENCE (ENFORCEMENT CONFERENCE HELD WITH FACILITY)  
Enforcement action date: 08/14/1998  
Enf. disposition status: Not reported  
Enf. disp. status date: Not reported  
Enforcement lead agency: State  
Proposed penalty amount: Not reported  
Final penalty amount: Not reported  
Paid penalty amount: Not reported

Regulation violated: SR - 37:010, sec 7  
Area of violation: LDR - General  
Date violation determined: 10/12/1993  
Date achieved compliance: 12/03/1993  
Violation lead agency: State  
Enforcement action: ADMINISTRATIVE CONFERENCE (ENFORCEMENT CONFERENCE HELD WITH FACILITY)  
Enforcement action date: 08/14/1998  
Enf. disposition status: Not reported  
Enf. disp. status date: Not reported  
Enforcement lead agency: State  
Proposed penalty amount: Not reported  
Final penalty amount: Not reported  
Paid penalty amount: Not reported

Regulation violated: SR - 35:020, sec 7  
Area of violation: Generators - Pre-transport  
Date violation determined: 10/12/1993  
Date achieved compliance: 10/27/1993  
Violation lead agency: State  
Enforcement action: WRITTEN INFORMAL  
Enforcement action date: 11/12/1993  
Enf. disposition status: Not reported  
Enf. disp. status date: Not reported  
Enforcement lead agency: State  
Proposed penalty amount: Not reported  
Final penalty amount: Not reported  
Paid penalty amount: Not reported

Regulation violated: SR - 35:030, sec 7  
Area of violation: Generators - Pre-transport  
Date violation determined: 10/12/1993  
Date achieved compliance: 12/03/1993  
Violation lead agency: State  
Enforcement action: WRITTEN INFORMAL  
Enforcement action date: 11/12/1993  
Enf. disposition status: Not reported  
Enf. disp. status date: Not reported  
Enforcement lead agency: State  
Proposed penalty amount: Not reported

Map ID  
Direction  
Distance  
Elevation

MAP FINDINGS

Site

Database(s)

EDR ID Number  
EPA ID Number

**BASF CORPORATION (Continued)**

**1000381453**

Final penalty amount: Not reported  
Paid penalty amount: Not reported

Regulation violated: SR - 35:040, sec 7  
Area of violation: Generators - Pre-transport  
Date violation determined: 10/12/1993  
Date achieved compliance: 12/03/1993  
Violation lead agency: State  
Enforcement action: Not reported  
Enforcement action date: 08/06/1998  
Enf. disposition status: Not reported  
Enf. disp. status date: Not reported  
Enforcement lead agency: State  
Proposed penalty amount: Not reported  
Final penalty amount: Not reported  
Paid penalty amount: Not reported

Regulation violated: SR - part b. ii.b  
Area of violation: TSD - Manifest/Records/Reporting  
Date violation determined: 10/12/1993  
Date achieved compliance: 10/22/1993  
Violation lead agency: State  
Enforcement action: Not reported  
Enforcement action date: 08/06/1998  
Enf. disposition status: Not reported  
Enf. disp. status date: Not reported  
Enforcement lead agency: State  
Proposed penalty amount: Not reported  
Final penalty amount: Not reported  
Paid penalty amount: Not reported

Regulation violated: SR - part b.ii.d.  
Area of violation: TSD - Contingency Plan and Emergency Procedures  
Date violation determined: 10/12/1993  
Date achieved compliance: 12/03/1993  
Violation lead agency: State  
Enforcement action: WRITTEN INFORMAL  
Enforcement action date: 11/12/1993  
Enf. disposition status: Not reported  
Enf. disp. status date: Not reported  
Enforcement lead agency: State  
Proposed penalty amount: Not reported  
Final penalty amount: Not reported  
Paid penalty amount: Not reported

Regulation violated: SR - part b.ii.c.  
Area of violation: TSD - Preparedness and Prevention  
Date violation determined: 10/12/1993  
Date achieved compliance: 12/03/1993  
Violation lead agency: State  
Enforcement action: Not reported  
Enforcement action date: 08/06/1998  
Enf. disposition status: Not reported  
Enf. disp. status date: Not reported  
Enforcement lead agency: State  
Proposed penalty amount: Not reported  
Final penalty amount: Not reported

Map ID  
Direction  
Distance  
Elevation

MAP FINDINGS

Site

Database(s)

EDR ID Number  
EPA ID Number

**BASF CORPORATION (Continued)**

**1000381453**

Paid penalty amount: Not reported

Regulation violated: SR - 34:120  
Area of violation: TSD - Financial Requirements  
Date violation determined: 08/06/1993  
Date achieved compliance: 11/17/1993  
Violation lead agency: State  
Enforcement action: WRITTEN INFORMAL  
Enforcement action date: 02/17/1995  
Enf. disposition status: Not reported  
Enf. disp. status date: Not reported  
Enforcement lead agency: State  
Proposed penalty amount: Not reported  
Final penalty amount: Not reported  
Paid penalty amount: Not reported

Regulation violated: SR - 34:120  
Area of violation: TSD - Financial Requirements  
Date violation determined: 08/06/1993  
Date achieved compliance: 11/17/1993  
Violation lead agency: State  
Enforcement action: WRITTEN INFORMAL  
Enforcement action date: 08/06/1993  
Enf. disposition status: Not reported  
Enf. disp. status date: Not reported  
Enforcement lead agency: State  
Proposed penalty amount: Not reported  
Final penalty amount: Not reported  
Paid penalty amount: Not reported

Regulation violated: SR - 34:120  
Area of violation: TSD - Financial Requirements  
Date violation determined: 08/06/1993  
Date achieved compliance: 11/17/1993  
Violation lead agency: State  
Enforcement action: ADMINISTRATIVE CONFERENCE (ENFORCEMENT CONFERENCE HELD WITH FACILITY)  
Enforcement action date: 08/14/1998  
Enf. disposition status: Not reported  
Enf. disp. status date: Not reported  
Enforcement lead agency: State  
Proposed penalty amount: Not reported  
Final penalty amount: Not reported  
Paid penalty amount: Not reported

Regulation violated: SR - 34:090  
Area of violation: TSD - Financial Requirements  
Date violation determined: 08/06/1993  
Date achieved compliance: 10/06/1993  
Violation lead agency: State  
Enforcement action: ADMINISTRATIVE CONFERENCE (ENFORCEMENT CONFERENCE HELD WITH FACILITY)  
Enforcement action date: 08/14/1998  
Enf. disposition status: Not reported  
Enf. disp. status date: Not reported  
Enforcement lead agency: State  
Proposed penalty amount: Not reported  
Final penalty amount: Not reported  
Paid penalty amount: Not reported

Map ID  
Direction  
Distance  
Elevation

MAP FINDINGS

Site

Database(s)

EDR ID Number  
EPA ID Number

**BASF CORPORATION (Continued)**

**1000381453**

Regulation violated: SR - 34:090  
Area of violation: TSD - Financial Requirements  
Date violation determined: 08/06/1993  
Date achieved compliance: 10/06/1993  
Violation lead agency: State  
Enforcement action: WRITTEN INFORMAL  
Enforcement action date: 08/06/1993  
Enf. disposition status: Not reported  
Enf. disp. status date: Not reported  
Enforcement lead agency: State  
Proposed penalty amount: Not reported  
Final penalty amount: Not reported  
Paid penalty amount: Not reported

Regulation violated: SR - 34:120  
Area of violation: TSD - Financial Requirements  
Date violation determined: 08/06/1993  
Date achieved compliance: 11/17/1993  
Violation lead agency: State  
Enforcement action: Not reported  
Enforcement action date: 08/06/1998  
Enf. disposition status: Not reported  
Enf. disp. status date: Not reported  
Enforcement lead agency: State  
Proposed penalty amount: Not reported  
Final penalty amount: Not reported  
Paid penalty amount: Not reported

Regulation violated: SR - 34:090  
Area of violation: TSD - Financial Requirements  
Date violation determined: 08/06/1993  
Date achieved compliance: 10/06/1993  
Violation lead agency: State  
Enforcement action: WRITTEN INFORMAL  
Enforcement action date: 02/17/1995  
Enf. disposition status: Not reported  
Enf. disp. status date: Not reported  
Enforcement lead agency: State  
Proposed penalty amount: Not reported  
Final penalty amount: Not reported  
Paid penalty amount: Not reported

Regulation violated: SR - 34:090  
Area of violation: TSD - Financial Requirements  
Date violation determined: 08/06/1993  
Date achieved compliance: 10/06/1993  
Violation lead agency: State  
Enforcement action: Not reported  
Enforcement action date: 08/06/1998  
Enf. disposition status: Not reported  
Enf. disp. status date: Not reported  
Enforcement lead agency: State  
Proposed penalty amount: Not reported  
Final penalty amount: Not reported  
Paid penalty amount: Not reported

Regulation violated: SR - 34:090/34:120

Map ID  
Direction  
Distance  
Elevation

MAP FINDINGS

Site

Database(s)

EDR ID Number  
EPA ID Number

**BASF CORPORATION (Continued)**

**1000381453**

Area of violation: TSD - Financial Requirements  
Date violation determined: 02/19/1992  
Date achieved compliance: 04/10/1992  
Violation lead agency: State  
Enforcement action: Not reported  
Enforcement action date: 08/06/1998  
Enf. disposition status: Not reported  
Enf. disp. status date: Not reported  
Enforcement lead agency: State  
Proposed penalty amount: Not reported  
Final penalty amount: Not reported  
Paid penalty amount: Not reported

Regulation violated: SR - 34:090/34:120  
Area of violation: TSD - Financial Requirements  
Date violation determined: 02/19/1992  
Date achieved compliance: 04/10/1992  
Violation lead agency: State  
Enforcement action: ADMINISTRATIVE CONFERENCE (ENFORCEMENT CONFERENCE HELD WITH FACILITY)  
Enforcement action date: 08/14/1998  
Enf. disposition status: Not reported  
Enf. disp. status date: Not reported  
Enforcement lead agency: State  
Proposed penalty amount: Not reported  
Final penalty amount: Not reported  
Paid penalty amount: Not reported

Regulation violated: SR - 34:090/34:120  
Area of violation: TSD - Financial Requirements  
Date violation determined: 02/19/1992  
Date achieved compliance: 04/10/1992  
Violation lead agency: State  
Enforcement action: WRITTEN INFORMAL  
Enforcement action date: 02/19/1992  
Enf. disposition status: Not reported  
Enf. disp. status date: Not reported  
Enforcement lead agency: State  
Proposed penalty amount: Not reported  
Final penalty amount: Not reported  
Paid penalty amount: Not reported

Regulation violated: SR - 35:040 SEC 4(2),5,6  
Area of violation: Generators - Pre-transport  
Date violation determined: 12/20/1991  
Date achieved compliance: 12/19/1994  
Violation lead agency: State  
Enforcement action: WRITTEN INFORMAL  
Enforcement action date: 11/12/1993  
Enf. disposition status: Not reported  
Enf. disp. status date: Not reported  
Enforcement lead agency: State  
Proposed penalty amount: Not reported  
Final penalty amount: Not reported  
Paid penalty amount: Not reported

Regulation violated: SR - 34:040, SEC 4(2),7(11,6  
Area of violation: TSD - Contingency Plan and Emergency Procedures



Map ID  
Direction  
Distance  
Elevation

MAP FINDINGS

Site

Database(s)

EDR ID Number  
EPA ID Number

**BASF CORPORATION (Continued)**

**1000381453**

Date violation determined: 12/20/1991  
Date achieved compliance: 12/19/1994  
Violation lead agency: State  
Enforcement action: REFERRAL TO ENFORCEMENT  
Enforcement action date: 02/13/1992  
Enf. disposition status: Not reported  
Enf. disp. status date: Not reported  
Enforcement lead agency: State  
Proposed penalty amount: Not reported  
Final penalty amount: Not reported  
Paid penalty amount: Not reported

Regulation violated: SR - II,A,1, II,A2, II,A3  
Area of violation: Permits - Application  
Date violation determined: 12/20/1991  
Date achieved compliance: 11/05/1993  
Violation lead agency: State  
Enforcement action: ADMINISTRATIVE CONFERENCE (ENFORCEMENT CONFERENCE HELD WITH FACILITY)  
Enforcement action date: 12/19/2000  
Enf. disposition status: Not reported  
Enf. disp. status date: Not reported  
Enforcement lead agency: State  
Proposed penalty amount: Not reported  
Final penalty amount: Not reported  
Paid penalty amount: Not reported

Regulation violated: SR - 35:180 5,4(1) 32:030 5  
Area of violation: Generators - Pre-transport  
Date violation determined: 12/20/1991  
Date achieved compliance: 03/06/1992  
Violation lead agency: State  
Enforcement action: WRITTEN INFORMAL  
Enforcement action date: 02/13/1992  
Enf. disposition status: Not reported  
Enf. disp. status date: Not reported  
Enforcement lead agency: State  
Proposed penalty amount: Not reported  
Final penalty amount: Not reported  
Paid penalty amount: Not reported

Regulation violated: SR - 37:050/2  
Area of violation: LDR - General  
Date violation determined: 12/20/1991  
Date achieved compliance: 03/06/1992  
Violation lead agency: State  
Enforcement action: ADMINISTRATIVE CONFERENCE (ENFORCEMENT CONFERENCE HELD WITH FACILITY)  
Enforcement action date: 12/19/2000  
Enf. disposition status: Not reported  
Enf. disp. status date: Not reported  
Enforcement lead agency: State  
Proposed penalty amount: Not reported  
Final penalty amount: Not reported  
Paid penalty amount: Not reported

Regulation violated: SR - 34:020, SEC 7  
Area of violation: TSD - General Facility Standards  
Date violation determined: 12/20/1991

Map ID  
Direction  
Distance  
Elevation

MAP FINDINGS

Site

Database(s)

EDR ID Number  
EPA ID Number

**BASF CORPORATION (Continued)**

**1000381453**

Date achieved compliance: 04/22/1992  
Violation lead agency: State  
Enforcement action: ADMINISTRATIVE CONFERENCE (ENFORCEMENT CONFERENCE HELD WITH FACILITY)  
Enforcement action date: 01/18/2001  
Enf. disposition status: Not reported  
Enf. disp. status date: Not reported  
Enforcement lead agency: State  
Proposed penalty amount: Not reported  
Final penalty amount: Not reported  
Paid penalty amount: Not reported

Regulation violated: SR - 35:020 SEC 7  
Area of violation: Generators - Pre-transport  
Date violation determined: 12/20/1991  
Date achieved compliance: 04/22/1992  
Violation lead agency: State  
Enforcement action: ADMINISTRATIVE CONFERENCE (ENFORCEMENT CONFERENCE HELD WITH FACILITY)  
Enforcement action date: 12/19/2000  
Enf. disposition status: Not reported  
Enf. disp. status date: Not reported  
Enforcement lead agency: State  
Proposed penalty amount: Not reported  
Final penalty amount: Not reported  
Paid penalty amount: Not reported

Regulation violated: SR - 34:040, SEC 4(2),7(11,6  
Area of violation: TSD - Contingency Plan and Emergency Procedures  
Date violation determined: 12/20/1991  
Date achieved compliance: 12/19/1994  
Violation lead agency: State  
Enforcement action: ADMINISTRATIVE CONFERENCE (ENFORCEMENT CONFERENCE HELD WITH FACILITY)  
Enforcement action date: 12/19/2000  
Enf. disposition status: Not reported  
Enf. disp. status date: Not reported  
Enforcement lead agency: State  
Proposed penalty amount: Not reported  
Final penalty amount: Not reported  
Paid penalty amount: Not reported

Regulation violated: SR - 35:040 SEC 4(2),5,6  
Area of violation: Generators - Pre-transport  
Date violation determined: 12/20/1991  
Date achieved compliance: 12/19/1994  
Violation lead agency: State  
Enforcement action: ADMINISTRATIVE CONFERENCE (ENFORCEMENT CONFERENCE HELD WITH FACILITY)  
Enforcement action date: 01/18/2001  
Enf. disposition status: Not reported  
Enf. disp. status date: Not reported  
Enforcement lead agency: State  
Proposed penalty amount: Not reported  
Final penalty amount: Not reported  
Paid penalty amount: Not reported

Regulation violated: SR - II,A,1, II,A2, II,A3  
Area of violation: Permits - Application  
Date violation determined: 12/20/1991  
Date achieved compliance: 11/05/1993

Map ID  
Direction  
Distance  
Elevation

MAP FINDINGS

Site

Database(s)

EDR ID Number  
EPA ID Number

**BASF CORPORATION (Continued)**

**1000381453**

Violation lead agency: State  
Enforcement action: WRITTEN INFORMAL  
Enforcement action date: 11/12/1993  
Enf. disposition status: Not reported  
Enf. disp. status date: Not reported  
Enforcement lead agency: State  
Proposed penalty amount: Not reported  
Final penalty amount: Not reported  
Paid penalty amount: Not reported

Regulation violated: SR - II,A,1, II,A2, II,A3  
Area of violation: Permits - Application  
Date violation determined: 12/20/1991  
Date achieved compliance: 11/05/1993  
Violation lead agency: State  
Enforcement action: ADMINISTRATIVE CONFERENCE (ENFORCEMENT CONFERENCE HELD WITH FACILITY)  
Enforcement action date: 08/14/1998  
Enf. disposition status: Not reported  
Enf. disp. status date: Not reported  
Enforcement lead agency: State  
Proposed penalty amount: Not reported  
Final penalty amount: Not reported  
Paid penalty amount: Not reported

Regulation violated: SR - II,A,1, II,A2, II,A3  
Area of violation: Permits - Application  
Date violation determined: 12/20/1991  
Date achieved compliance: 11/05/1993  
Violation lead agency: State  
Enforcement action: REFERRAL TO ENFORCEMENT  
Enforcement action date: 02/13/1992  
Enf. disposition status: Not reported  
Enf. disp. status date: Not reported  
Enforcement lead agency: State  
Proposed penalty amount: Not reported  
Final penalty amount: Not reported  
Paid penalty amount: Not reported

Regulation violated: SR - II,A,1, II,A2, II,A3  
Area of violation: Permits - Application  
Date violation determined: 12/20/1991  
Date achieved compliance: 11/05/1993  
Violation lead agency: State  
Enforcement action: WRITTEN INFORMAL  
Enforcement action date: 01/10/1995  
Enf. disposition status: Not reported  
Enf. disp. status date: Not reported  
Enforcement lead agency: State  
Proposed penalty amount: Not reported  
Final penalty amount: Not reported  
Paid penalty amount: Not reported

Regulation violated: SR - 35:180 5,4(1) 32:030 5  
Area of violation: Generators - Pre-transport  
Date violation determined: 12/20/1991  
Date achieved compliance: 03/06/1992  
Violation lead agency: State

Map ID  
Direction  
Distance  
Elevation

MAP FINDINGS

Site

Database(s)

EDR ID Number  
EPA ID Number

**BASF CORPORATION (Continued)**

**1000381453**

Enforcement action: ADMINISTRATIVE CONFERENCE (ENFORCEMENT CONFERENCE HELD WITH FACILITY)  
Enforcement action date: 12/19/2000  
Enf. disposition status: Not reported  
Enf. disp. status date: Not reported  
Enforcement lead agency: State  
Proposed penalty amount: Not reported  
Final penalty amount: Not reported  
Paid penalty amount: Not reported

Regulation violated: SR - 37:050/2  
Area of violation: LDR - General  
Date violation determined: 12/20/1991  
Date achieved compliance: 03/06/1992  
Violation lead agency: State  
Enforcement action: REFERRAL TO ENFORCEMENT  
Enforcement action date: 02/13/1992  
Enf. disposition status: Not reported  
Enf. disp. status date: Not reported  
Enforcement lead agency: State  
Proposed penalty amount: Not reported  
Final penalty amount: Not reported  
Paid penalty amount: Not reported

Regulation violated: SR - 34:020, SEC 7  
Area of violation: TSD - General Facility Standards  
Date violation determined: 12/20/1991  
Date achieved compliance: 04/22/1992  
Violation lead agency: State  
Enforcement action: REFERRAL TO ENFORCEMENT  
Enforcement action date: 02/13/1992  
Enf. disposition status: Not reported  
Enf. disp. status date: Not reported  
Enforcement lead agency: State  
Proposed penalty amount: Not reported  
Final penalty amount: Not reported  
Paid penalty amount: Not reported

Regulation violated: SR - 34:020, SEC 7  
Area of violation: TSD - General Facility Standards  
Date violation determined: 12/20/1991  
Date achieved compliance: 04/22/1992  
Violation lead agency: State  
Enforcement action: ADMINISTRATIVE CONFERENCE (ENFORCEMENT CONFERENCE HELD WITH FACILITY)  
Enforcement action date: 12/19/2000  
Enf. disposition status: Not reported  
Enf. disp. status date: Not reported  
Enforcement lead agency: State  
Proposed penalty amount: Not reported  
Final penalty amount: Not reported  
Paid penalty amount: Not reported

Regulation violated: SR - 34:040, SEC 4(2),7(11,6  
Area of violation: TSD - Contingency Plan and Emergency Procedures  
Date violation determined: 12/20/1991  
Date achieved compliance: 12/19/1994  
Violation lead agency: State  
Enforcement action: WRITTEN INFORMAL

Map ID  
Direction  
Distance  
Elevation

MAP FINDINGS

Site

Database(s)

EDR ID Number  
EPA ID Number

**BASF CORPORATION (Continued)**

**1000381453**

Enforcement action date: 02/13/1992  
Enf. disposition status: Not reported  
Enf. disp. status date: Not reported  
Enforcement lead agency: State  
Proposed penalty amount: Not reported  
Final penalty amount: Not reported  
Paid penalty amount: Not reported

Regulation violated: SR - 37:050/2  
Area of violation: LDR - General  
Date violation determined: 12/20/1991  
Date achieved compliance: 03/06/1992  
Violation lead agency: State  
Enforcement action: ADMINISTRATIVE CONFERENCE (ENFORCEMENT CONFERENCE HELD WITH FACILITY)  
Enforcement action date: 08/14/1998  
Enf. disposition status: Not reported  
Enf. disp. status date: Not reported  
Enforcement lead agency: State  
Proposed penalty amount: Not reported  
Final penalty amount: Not reported  
Paid penalty amount: Not reported

Regulation violated: SR - 34:020, SEC 7  
Area of violation: TSD - General Facility Standards  
Date violation determined: 12/20/1991  
Date achieved compliance: 04/22/1992  
Violation lead agency: State  
Enforcement action: ADMINISTRATIVE CONFERENCE (ENFORCEMENT CONFERENCE HELD WITH FACILITY)  
Enforcement action date: 08/14/1998  
Enf. disposition status: Not reported  
Enf. disp. status date: Not reported  
Enforcement lead agency: State  
Proposed penalty amount: Not reported  
Final penalty amount: Not reported  
Paid penalty amount: Not reported

Regulation violated: SR - 34:040, SEC 4(2),7(11,6)  
Area of violation: TSD - Contingency Plan and Emergency Procedures  
Date violation determined: 12/20/1991  
Date achieved compliance: 12/19/1994  
Violation lead agency: State  
Enforcement action: ADMINISTRATIVE CONFERENCE (ENFORCEMENT CONFERENCE HELD WITH FACILITY)  
Enforcement action date: 08/14/1998  
Enf. disposition status: Not reported  
Enf. disp. status date: Not reported  
Enforcement lead agency: State  
Proposed penalty amount: Not reported  
Final penalty amount: Not reported  
Paid penalty amount: Not reported

Regulation violated: SR - 34:040, SEC 4(2),7(11,6)  
Area of violation: TSD - Contingency Plan and Emergency Procedures  
Date violation determined: 12/20/1991  
Date achieved compliance: 12/19/1994  
Violation lead agency: State  
Enforcement action: ADMINISTRATIVE CONFERENCE (ENFORCEMENT CONFERENCE HELD WITH FACILITY)  
Enforcement action date: 01/18/2001

Map ID  
Direction  
Distance  
Elevation

MAP FINDINGS

Site

Database(s)

EDR ID Number  
EPA ID Number

**BASF CORPORATION (Continued)**

**1000381453**

Enf. disposition status: Not reported  
Enf. disp. status date: Not reported  
Enforcement lead agency: State  
Proposed penalty amount: Not reported  
Final penalty amount: Not reported  
Paid penalty amount: Not reported

Regulation violated: SR - 35:040 SEC 4(2),5,6  
Area of violation: Generators - Pre-transport  
Date violation determined: 12/20/1991  
Date achieved compliance: 12/19/1994  
Violation lead agency: State  
Enforcement action: ADMINISTRATIVE CONFERENCE (ENFORCEMENT CONFERENCE HELD WITH FACILITY)  
Enforcement action date: 08/14/1998  
Enf. disposition status: Not reported  
Enf. disp. status date: Not reported  
Enforcement lead agency: State  
Proposed penalty amount: Not reported  
Final penalty amount: Not reported  
Paid penalty amount: Not reported

Regulation violated: SR - 35:020 SEC 7  
Area of violation: Generators - Pre-transport  
Date violation determined: 12/20/1991  
Date achieved compliance: 04/22/1992  
Violation lead agency: State  
Enforcement action: REFERRAL TO ENFORCEMENT  
Enforcement action date: 02/13/1992  
Enf. disposition status: Not reported  
Enf. disp. status date: Not reported  
Enforcement lead agency: State  
Proposed penalty amount: Not reported  
Final penalty amount: Not reported  
Paid penalty amount: Not reported

Regulation violated: SR - 35:020 SEC 7  
Area of violation: Generators - Pre-transport  
Date violation determined: 12/20/1991  
Date achieved compliance: 04/22/1992  
Violation lead agency: State  
Enforcement action: Not reported  
Enforcement action date: 08/06/1998  
Enf. disposition status: Not reported  
Enf. disp. status date: Not reported  
Enforcement lead agency: State  
Proposed penalty amount: Not reported  
Final penalty amount: Not reported  
Paid penalty amount: Not reported

Regulation violated: SR - 35:040 SEC 4(2),5,6  
Area of violation: Generators - Pre-transport  
Date violation determined: 12/20/1991  
Date achieved compliance: 12/19/1994  
Violation lead agency: State  
Enforcement action: Not reported  
Enforcement action date: 08/06/1998  
Enf. disposition status: Not reported

Map ID  
Direction  
Distance  
Elevation

MAP FINDINGS

Site

Database(s)

EDR ID Number  
EPA ID Number

**BASF CORPORATION (Continued)**

1000381453

Enf. disp. status date: Not reported  
Enforcement lead agency: State  
Proposed penalty amount: Not reported  
Final penalty amount: Not reported  
Paid penalty amount: Not reported

Regulation violated: SR - II,A,1, II,A2, II,A3  
Area of violation: Permits - Application  
Date violation determined: 12/20/1991  
Date achieved compliance: 11/05/1993  
Violation lead agency: State  
Enforcement action: Not reported  
Enforcement action date: 08/06/1998  
Enf. disposition status: Not reported  
Enf. disp. status date: Not reported  
Enforcement lead agency: State  
Proposed penalty amount: Not reported  
Final penalty amount: Not reported  
Paid penalty amount: Not reported

Regulation violated: SR - II,A,1, II,A2, II,A3  
Area of violation: Permits - Application  
Date violation determined: 12/20/1991  
Date achieved compliance: 11/05/1993  
Violation lead agency: State  
Enforcement action: ADMINISTRATIVE CONFERENCE (ENFORCEMENT CONFERENCE HELD WITH FACILITY)  
Enforcement action date: 01/18/2001  
Enf. disposition status: Not reported  
Enf. disp. status date: Not reported  
Enforcement lead agency: State  
Proposed penalty amount: Not reported  
Final penalty amount: Not reported  
Paid penalty amount: Not reported

Regulation violated: SR - 35:180 5,4(1) 32:030 5  
Area of violation: Generators - Pre-transport  
Date violation determined: 12/20/1991  
Date achieved compliance: 03/06/1992  
Violation lead agency: State  
Enforcement action: ADMINISTRATIVE CONFERENCE (ENFORCEMENT CONFERENCE HELD WITH FACILITY)  
Enforcement action date: 01/18/2001  
Enf. disposition status: Not reported  
Enf. disp. status date: Not reported  
Enforcement lead agency: State  
Proposed penalty amount: Not reported  
Final penalty amount: Not reported  
Paid penalty amount: Not reported

Regulation violated: SR - 37:050/2  
Area of violation: LDR - General  
Date violation determined: 12/20/1991  
Date achieved compliance: 03/06/1992  
Violation lead agency: State  
Enforcement action: ADMINISTRATIVE CONFERENCE (ENFORCEMENT CONFERENCE HELD WITH FACILITY)  
Enforcement action date: 01/18/2001  
Enf. disposition status: Not reported  
Enf. disp. status date: Not reported

Map ID  
Direction  
Distance  
Elevation

MAP FINDINGS

Site

Database(s)

EDR ID Number

EPA ID Number

**BASF CORPORATION (Continued)**

1000381453

Enforcement lead agency: State  
Proposed penalty amount: Not reported  
Final penalty amount: Not reported  
Paid penalty amount: Not reported

Regulation violated: SR - 35:020 SEC 7  
Area of violation: Generators - Pre-transport  
Date violation determined: 12/20/1991  
Date achieved compliance: 04/22/1992  
Violation lead agency: State  
Enforcement action: ADMINISTRATIVE CONFERENCE (ENFORCEMENT CONFERENCE HELD WITH FACILITY)  
Enforcement action date: 01/18/2001  
Enf. disposition status: Not reported  
Enf. disp. status date: Not reported  
Enforcement lead agency: State  
Proposed penalty amount: Not reported  
Final penalty amount: Not reported  
Paid penalty amount: Not reported

Regulation violated: SR - 34:040, SEC 4(2),7(11,6  
Area of violation: TSD - Contingency Plan and Emergency Procedures  
Date violation determined: 12/20/1991  
Date achieved compliance: 12/19/1994  
Violation lead agency: State  
Enforcement action: WRITTEN INFORMAL  
Enforcement action date: 11/12/1993  
Enf. disposition status: Not reported  
Enf. disp. status date: Not reported  
Enforcement lead agency: State  
Proposed penalty amount: Not reported  
Final penalty amount: Not reported  
Paid penalty amount: Not reported

Regulation violated: SR - II,A,1, II,A2, II,A3  
Area of violation: Permits - Application  
Date violation determined: 12/20/1991  
Date achieved compliance: 11/05/1993  
Violation lead agency: State  
Enforcement action: WRITTEN INFORMAL  
Enforcement action date: 02/17/1995  
Enf. disposition status: Not reported  
Enf. disp. status date: Not reported  
Enforcement lead agency: State  
Proposed penalty amount: Not reported  
Final penalty amount: Not reported  
Paid penalty amount: Not reported

Regulation violated: SR - 37:050/2  
Area of violation: LDR - General  
Date violation determined: 12/20/1991  
Date achieved compliance: 03/06/1992  
Violation lead agency: State  
Enforcement action: Not reported  
Enforcement action date: 08/06/1998  
Enf. disposition status: Not reported  
Enf. disp. status date: Not reported  
Enforcement lead agency: State



Map ID  
Direction  
Distance  
Elevation

MAP FINDINGS

Site

Database(s)

EDR ID Number  
EPA ID Number

**BASF CORPORATION (Continued)**

**1000381453**

Proposed penalty amount: Not reported  
Final penalty amount: Not reported  
Paid penalty amount: Not reported

Regulation violated: SR - 37:050/2  
Area of violation: LDR - General  
Date violation determined: 12/20/1991  
Date achieved compliance: 03/06/1992  
Violation lead agency: State  
Enforcement action: WRITTEN INFORMAL  
Enforcement action date: 02/13/1992  
Enf. disposition status: Not reported  
Enf. disp. status date: Not reported  
Enforcement lead agency: State  
Proposed penalty amount: Not reported  
Final penalty amount: Not reported  
Paid penalty amount: Not reported

Regulation violated: SR - 34:020, SEC 7  
Area of violation: TSD - General Facility Standards  
Date violation determined: 12/20/1991  
Date achieved compliance: 04/22/1992  
Violation lead agency: State  
Enforcement action: WRITTEN INFORMAL  
Enforcement action date: 02/13/1992  
Enf. disposition status: Not reported  
Enf. disp. status date: Not reported  
Enforcement lead agency: State  
Proposed penalty amount: Not reported  
Final penalty amount: Not reported  
Paid penalty amount: Not reported

Regulation violated: SR - 35:020 SEC 7  
Area of violation: Generators - Pre-transport  
Date violation determined: 12/20/1991  
Date achieved compliance: 04/22/1992  
Violation lead agency: State  
Enforcement action: WRITTEN INFORMAL  
Enforcement action date: 02/13/1992  
Enf. disposition status: Not reported  
Enf. disp. status date: Not reported  
Enforcement lead agency: State  
Proposed penalty amount: Not reported  
Final penalty amount: Not reported  
Paid penalty amount: Not reported

Regulation violated: SR - 34:040, SEC 4(2),7(11,6  
Area of violation: TSD - Contingency Plan and Emergency Procedures  
Date violation determined: 12/20/1991  
Date achieved compliance: 12/19/1994  
Violation lead agency: State  
Enforcement action: Not reported  
Enforcement action date: 08/06/1998  
Enf. disposition status: Not reported  
Enf. disp. status date: Not reported  
Enforcement lead agency: State  
Proposed penalty amount: Not reported

Map ID  
Direction  
Distance  
Elevation

MAP FINDINGS

Site

Database(s)

EDR ID Number  
EPA ID Number

**BASF CORPORATION (Continued)**

**1000381453**

Final penalty amount: Not reported  
Paid penalty amount: Not reported

Regulation violated: SR - 35:040 SEC 4(2),5,6  
Area of violation: Generators - Pre-transport  
Date violation determined: 12/20/1991  
Date achieved compliance: 12/19/1994  
Violation lead agency: State  
Enforcement action: REFERRAL TO ENFORCEMENT  
Enforcement action date: 02/13/1992  
Enf. disposition status: Not reported  
Enf. disp. status date: Not reported  
Enforcement lead agency: State  
Proposed penalty amount: Not reported  
Final penalty amount: Not reported  
Paid penalty amount: Not reported

Regulation violated: SR - 35:040 SEC 4(2),5,6  
Area of violation: Generators - Pre-transport  
Date violation determined: 12/20/1991  
Date achieved compliance: 12/19/1994  
Violation lead agency: State  
Enforcement action: ADMINISTRATIVE CONFERENCE (ENFORCEMENT CONFERENCE HELD WITH FACILITY)  
Enforcement action date: 12/19/2000  
Enf. disposition status: Not reported  
Enf. disp. status date: Not reported  
Enforcement lead agency: State  
Proposed penalty amount: Not reported  
Final penalty amount: Not reported  
Paid penalty amount: Not reported

Regulation violated: SR - II,A,1, II,A2, II,A3  
Area of violation: Permits - Application  
Date violation determined: 12/20/1991  
Date achieved compliance: 11/05/1993  
Violation lead agency: State  
Enforcement action: WRITTEN INFORMAL  
Enforcement action date: 02/13/1992  
Enf. disposition status: Not reported  
Enf. disp. status date: Not reported  
Enforcement lead agency: State  
Proposed penalty amount: Not reported  
Final penalty amount: Not reported  
Paid penalty amount: Not reported

Regulation violated: SR - 35:180 5,4(1) 32:030 5  
Area of violation: Generators - Pre-transport  
Date violation determined: 12/20/1991  
Date achieved compliance: 03/06/1992  
Violation lead agency: State  
Enforcement action: REFERRAL TO ENFORCEMENT  
Enforcement action date: 02/13/1992  
Enf. disposition status: Not reported  
Enf. disp. status date: Not reported  
Enforcement lead agency: State  
Proposed penalty amount: Not reported  
Final penalty amount: Not reported

Map ID  
Direction  
Distance  
Elevation

MAP FINDINGS

Site

Database(s) EDR ID Number  
EPA ID Number

**BASF CORPORATION (Continued)**

1000381453

Paid penalty amount: Not reported

Regulation violated: SR - 35:180 5,4(1) 32:030 5  
Area of violation: Generators - Pre-transport  
Date violation determined: 12/20/1991  
Date achieved compliance: 03/06/1992  
Violation lead agency: State  
Enforcement action: Not reported  
Enforcement action date: 08/06/1998  
Enf. disposition status: Not reported  
Enf. disp. status date: Not reported  
Enforcement lead agency: State  
Proposed penalty amount: Not reported  
Final penalty amount: Not reported  
Paid penalty amount: Not reported

Regulation violated: SR - 35:180 5,4(1) 32:030 5  
Area of violation: Generators - Pre-transport  
Date violation determined: 12/20/1991  
Date achieved compliance: 03/06/1992  
Violation lead agency: State  
Enforcement action: ADMINISTRATIVE CONFERENCE (ENFORCEMENT CONFERENCE HELD WITH FACILITY)  
Enforcement action date: 08/14/1998  
Enf. disposition status: Not reported  
Enf. disp. status date: Not reported  
Enforcement lead agency: State  
Proposed penalty amount: Not reported  
Final penalty amount: Not reported  
Paid penalty amount: Not reported

Regulation violated: SR - 34:020, SEC 7  
Area of violation: TSD - General Facility Standards  
Date violation determined: 12/20/1991  
Date achieved compliance: 04/22/1992  
Violation lead agency: State  
Enforcement action: Not reported  
Enforcement action date: 08/06/1998  
Enf. disposition status: Not reported  
Enf. disp. status date: Not reported  
Enforcement lead agency: State  
Proposed penalty amount: Not reported  
Final penalty amount: Not reported  
Paid penalty amount: Not reported

Regulation violated: SR - 35:020 SEC 7  
Area of violation: Generators - Pre-transport  
Date violation determined: 12/20/1991  
Date achieved compliance: 04/22/1992  
Violation lead agency: State  
Enforcement action: ADMINISTRATIVE CONFERENCE (ENFORCEMENT CONFERENCE HELD WITH FACILITY)  
Enforcement action date: 08/14/1998  
Enf. disposition status: Not reported  
Enf. disp. status date: Not reported  
Enforcement lead agency: State  
Proposed penalty amount: Not reported  
Final penalty amount: Not reported  
Paid penalty amount: Not reported

Map ID  
Direction  
Distance  
Elevation

MAP FINDINGS

Site

Database(s)

EDR ID Number  
EPA ID Number

**BASF CORPORATION (Continued)**

1000381453

Regulation violated: SR - 35:040 SEC 4(2),5,6  
Area of violation: Generators - Pre-transport  
Date violation determined: 12/20/1991  
Date achieved compliance: 12/19/1994  
Violation lead agency: State  
Enforcement action: WRITTEN INFORMAL  
Enforcement action date: 02/13/1992  
Enf. disposition status: Not reported  
Enf. disp. status date: Not reported  
Enforcement lead agency: State  
Proposed penalty amount: Not reported  
Final penalty amount: Not reported  
Paid penalty amount: Not reported

Regulation violated: Not reported  
Area of violation: TSD - General  
Date violation determined: 04/25/1990  
Date achieved compliance: 12/17/2001  
Violation lead agency: State  
Enforcement action: ADMINISTRATIVE CONFERENCE (ENFORCEMENT CONFERENCE HELD WITH FACILITY)  
Enforcement action date: 01/25/2001  
Enf. disposition status: Not reported  
Enf. disp. status date: Not reported  
Enforcement lead agency: State  
Proposed penalty amount: Not reported  
Final penalty amount: Not reported  
Paid penalty amount: Not reported

Regulation violated: Not reported  
Area of violation: TSD - General  
Date violation determined: 04/25/1990  
Date achieved compliance: 12/17/2001  
Violation lead agency: State  
Enforcement action: Not reported  
Enforcement action date: 08/06/1998  
Enf. disposition status: Not reported  
Enf. disp. status date: Not reported  
Enforcement lead agency: State  
Proposed penalty amount: Not reported  
Final penalty amount: Not reported  
Paid penalty amount: Not reported

Regulation violated: Not reported  
Area of violation: TSD - General  
Date violation determined: 04/25/1990  
Date achieved compliance: 12/17/2001  
Violation lead agency: State  
Enforcement action: FINAL 3008(A) COMPLIANCE ORDER  
Enforcement action date: 12/20/1991  
Enf. disposition status: Not reported  
Enf. disp. status date: Not reported  
Enforcement lead agency: State  
Proposed penalty amount: Not reported  
Final penalty amount: 25000  
Paid penalty amount: Not reported

Regulation violated: Not reported

Map ID  
Direction  
Distance  
Elevation

MAP FINDINGS

Site

Database(s)

EDR ID Number  
EPA ID Number

**BASF CORPORATION (Continued)**

**1000381453**

Area of violation: TSD - General  
Date violation determined: 04/25/1990  
Date achieved compliance: 12/17/2001  
Violation lead agency: State  
Enforcement action: WRITTEN INFORMAL  
Enforcement action date: 04/26/1990  
Enf. disposition status: Not reported  
Enf. disp. status date: Not reported  
Enforcement lead agency: State  
Proposed penalty amount: Not reported  
Final penalty amount: Not reported  
Paid penalty amount: Not reported

Regulation violated: Not reported  
Area of violation: TSD - Financial Requirements  
Date violation determined: 05/31/1989  
Date achieved compliance: 12/17/2001  
Violation lead agency: State  
Enforcement action: ADMINISTRATIVE CONFERENCE (ENFORCEMENT CONFERENCE HELD WITH FACILITY)  
Enforcement action date: 01/25/2001  
Enf. disposition status: Not reported  
Enf. disp. status date: Not reported  
Enforcement lead agency: State  
Proposed penalty amount: Not reported  
Final penalty amount: Not reported  
Paid penalty amount: Not reported

Regulation violated: Not reported  
Area of violation: TSD - Financial Requirements  
Date violation determined: 05/31/1989  
Date achieved compliance: 12/17/2001  
Violation lead agency: State  
Enforcement action: WRITTEN INFORMAL  
Enforcement action date: 05/31/1989  
Enf. disposition status: Not reported  
Enf. disp. status date: Not reported  
Enforcement lead agency: State  
Proposed penalty amount: Not reported  
Final penalty amount: Not reported  
Paid penalty amount: Not reported

Regulation violated: Not reported  
Area of violation: TSD - Financial Requirements  
Date violation determined: 05/31/1989  
Date achieved compliance: 12/17/2001  
Violation lead agency: State  
Enforcement action: WRITTEN INFORMAL  
Enforcement action date: 02/17/1995  
Enf. disposition status: Not reported  
Enf. disp. status date: Not reported  
Enforcement lead agency: State  
Proposed penalty amount: Not reported  
Final penalty amount: Not reported  
Paid penalty amount: Not reported

Regulation violated: Not reported  
Area of violation: TSD - Financial Requirements

Map ID  
Direction  
Distance  
Elevation

MAP FINDINGS

Site

Database(s)

EDR ID Number  
EPA ID Number

**BASF CORPORATION (Continued)**

**1000381453**

Date violation determined: 05/31/1989  
Date achieved compliance: 12/17/2001  
Violation lead agency: State  
Enforcement action: FINAL 3008(A) COMPLIANCE ORDER  
Enforcement action date: 12/20/1991  
Enf. disposition status: Not reported  
Enf. disp. status date: Not reported  
Enforcement lead agency: State  
Proposed penalty amount: Not reported  
Final penalty amount: 25000  
Paid penalty amount: Not reported

Regulation violated: Not reported  
Area of violation: TSD - Financial Requirements  
Date violation determined: 05/31/1989  
Date achieved compliance: 12/17/2001  
Violation lead agency: State  
Enforcement action: Not reported  
Enforcement action date: 08/06/1998  
Enf. disposition status: Not reported  
Enf. disp. status date: Not reported  
Enforcement lead agency: State  
Proposed penalty amount: Not reported  
Final penalty amount: Not reported  
Paid penalty amount: Not reported

Evaluation Action Summary:

Evaluation date: 05/21/2008  
Evaluation: FINANCIAL RECORD REVIEW  
Area of violation: Not reported  
Date achieved compliance: Not reported  
Evaluation lead agency: State

Evaluation date: 02/29/2008  
Evaluation: NON-FINANCIAL RECORD REVIEW  
Area of violation: Not reported  
Date achieved compliance: Not reported  
Evaluation lead agency: State

Evaluation date: 10/22/2007  
Evaluation: COMPLIANCE EVALUATION INSPECTION ON-SITE  
Area of violation: Not reported  
Date achieved compliance: Not reported  
Evaluation lead agency: State

Evaluation date: 07/18/2007  
Evaluation: FINANCIAL RECORD REVIEW  
Area of violation: Not reported  
Date achieved compliance: Not reported  
Evaluation lead agency: State

Evaluation date: 04/03/2006  
Evaluation: FINANCIAL RECORD REVIEW  
Area of violation: Not reported  
Date achieved compliance: Not reported  
Evaluation lead agency: State

Map ID  
Direction  
Distance  
Elevation

MAP FINDINGS

Site

Database(s)

EDR ID Number  
EPA ID Number

**BASF CORPORATION (Continued)**

**1000381453**

Evaluation date: 02/16/2006  
Evaluation: NON-FINANCIAL RECORD REVIEW  
Area of violation: Not reported  
Date achieved compliance: Not reported  
Evaluation lead agency: State

Evaluation date: 10/26/2005  
Evaluation: COMPLIANCE SCHEDULE EVALUATION  
Area of violation: Not reported  
Date achieved compliance: Not reported  
Evaluation lead agency: State

Evaluation date: 05/05/2005  
Evaluation: NOT A SIGNIFICANT NON-COMPLIER  
Area of violation: Not reported  
Date achieved compliance: Not reported  
Evaluation lead agency: State

Evaluation date: 05/04/2005  
Evaluation: NOT A SIGNIFICANT NON-COMPLIER  
Area of violation: Not reported  
Date achieved compliance: Not reported  
Evaluation lead agency: EPA

Evaluation date: 04/01/2005  
Evaluation: FINANCIAL RECORD REVIEW  
Area of violation: Not reported  
Date achieved compliance: Not reported  
Evaluation lead agency: State

Evaluation date: 02/23/2005  
Evaluation: NON-FINANCIAL RECORD REVIEW  
Area of violation: Not reported  
Date achieved compliance: Not reported  
Evaluation lead agency: State

Evaluation date: 04/08/2004  
Evaluation: FINANCIAL RECORD REVIEW  
Area of violation: Not reported  
Date achieved compliance: Not reported  
Evaluation lead agency: State

Evaluation date: 03/03/2004  
Evaluation: COMPLIANCE EVALUATION INSPECTION ON-SITE  
Area of violation: LDR - General  
Date achieved compliance: 05/05/2005  
Evaluation lead agency: State

Evaluation date: 03/03/2004  
Evaluation: COMPLIANCE EVALUATION INSPECTION ON-SITE  
Area of violation: Generators - Manifest  
Date achieved compliance: 03/03/2004  
Evaluation lead agency: State

Evaluation date: 03/03/2004  
Evaluation: SIGNIFICANT NON-COMPLIER  
Area of violation: Not reported

Map ID  
Direction  
Distance  
Elevation

MAP FINDINGS

Site

Database(s)

EDR ID Number  
EPA ID Number

**BASF CORPORATION (Continued)**

**1000381453**

Date achieved compliance: Not reported  
Evaluation lead agency: State

Evaluation date: 03/03/2004  
Evaluation: COMPLIANCE EVALUATION INSPECTION ON-SITE  
Area of violation: Generators - Pre-transport  
Date achieved compliance: 05/05/2005  
Evaluation lead agency: State

Evaluation date: 03/03/2004  
Evaluation: COMPLIANCE EVALUATION INSPECTION ON-SITE  
Area of violation: Generators - Pre-transport  
Date achieved compliance: 03/03/2004  
Evaluation lead agency: State

Evaluation date: 03/03/2004  
Evaluation: COMPLIANCE EVALUATION INSPECTION ON-SITE  
Area of violation: Generators - Records/Reporting  
Date achieved compliance: 05/05/2005  
Evaluation lead agency: State

Evaluation date: 03/02/2004  
Evaluation: SIGNIFICANT NON-COMPLIER  
Area of violation: Not reported  
Date achieved compliance: Not reported  
Evaluation lead agency: EPA

Evaluation date: 03/02/2004  
Evaluation: COMPLIANCE EVALUATION INSPECTION ON-SITE  
Area of violation: Generators - General  
Date achieved compliance: 05/04/2005  
Evaluation lead agency: EPA

Evaluation date: 09/12/2003  
Evaluation: FINANCIAL RECORD REVIEW  
Area of violation: Not reported  
Date achieved compliance: Not reported  
Evaluation lead agency: State

Evaluation date: 08/27/2002  
Evaluation: COMPLIANCE EVALUATION INSPECTION ON-SITE  
Area of violation: Generators - Pre-transport  
Date achieved compliance: 08/27/2002  
Evaluation lead agency: State

Evaluation date: 04/29/2002  
Evaluation: FINANCIAL RECORD REVIEW  
Area of violation: Not reported  
Date achieved compliance: Not reported  
Evaluation lead agency: State

Evaluation date: 07/25/2001  
Evaluation: COMPLIANCE EVALUATION INSPECTION ON-SITE  
Area of violation: Generators - Pre-transport  
Date achieved compliance: 07/25/2001  
Evaluation lead agency: State



Map ID  
Direction  
Distance  
Elevation

MAP FINDINGS

Site

Database(s)

EDR ID Number  
EPA ID Number

**BASF CORPORATION (Continued)**

**1000381453**

Evaluation date: 07/25/2001  
Evaluation: COMPLIANCE EVALUATION INSPECTION ON-SITE  
Area of violation: Generators - Pre-transport  
Date achieved compliance: 07/25/2001  
Evaluation lead agency: EPA-Initiated Oversight/Observation/Training Actions

Evaluation date: 07/25/2001  
Evaluation: COMPLIANCE EVALUATION INSPECTION ON-SITE  
Area of violation: Generators - Manifest  
Date achieved compliance: 07/25/2001  
Evaluation lead agency: EPA-Initiated Oversight/Observation/Training Actions

Evaluation date: 07/25/2001  
Evaluation: COMPLIANCE EVALUATION INSPECTION ON-SITE  
Area of violation: Generators - Manifest  
Date achieved compliance: 10/15/2001  
Evaluation lead agency: State

Evaluation date: 06/25/2001  
Evaluation: FINANCIAL RECORD REVIEW  
Area of violation: Not reported  
Date achieved compliance: Not reported  
Evaluation lead agency: State

Evaluation date: 05/19/2000  
Evaluation: FINANCIAL RECORD REVIEW  
Area of violation: Not reported  
Date achieved compliance: Not reported  
Evaluation lead agency: State

Evaluation date: 09/14/1999  
Evaluation: COMPLIANCE EVALUATION INSPECTION ON-SITE  
Area of violation: LDR - General  
Date achieved compliance: 09/14/1999  
Evaluation lead agency: State

Evaluation date: 09/14/1999  
Evaluation: COMPLIANCE EVALUATION INSPECTION ON-SITE  
Area of violation: Generators - Manifest  
Date achieved compliance: 09/14/1999  
Evaluation lead agency: State

Evaluation date: 09/14/1999  
Evaluation: COMPLIANCE EVALUATION INSPECTION ON-SITE  
Area of violation: Generators - General  
Date achieved compliance: 09/14/1999  
Evaluation lead agency: State

Evaluation date: 09/14/1999  
Evaluation: COMPLIANCE EVALUATION INSPECTION ON-SITE  
Area of violation: Generators - Pre-transport  
Date achieved compliance: 09/14/1999  
Evaluation lead agency: State

Evaluation date: 10/09/1998  
Evaluation: COMPLIANCE SCHEDULE EVALUATION  
Area of violation: TSD - Financial Requirements

Map ID  
Direction  
Distance  
Elevation

MAP FINDINGS

Site

Database(s)

EDR ID Number  
EPA ID Number

**BASF CORPORATION (Continued)**

**1000381453**

Date achieved compliance: 12/17/2001  
Evaluation lead agency: State

Evaluation date: 08/14/1998  
Evaluation: COMPLIANCE SCHEDULE EVALUATION  
Area of violation: Not reported  
Date achieved compliance: Not reported  
Evaluation lead agency: State

Evaluation date: 04/21/1998  
Evaluation: FINANCIAL RECORD REVIEW  
Area of violation: Not reported  
Date achieved compliance: Not reported  
Evaluation lead agency: State

Evaluation date: 05/23/1997  
Evaluation: FINANCIAL RECORD REVIEW  
Area of violation: Not reported  
Date achieved compliance: Not reported  
Evaluation lead agency: State

Evaluation date: 12/09/1996  
Evaluation: COMPLIANCE EVALUATION INSPECTION ON-SITE  
Area of violation: Generators - Pre-transport  
Date achieved compliance: 12/09/1996  
Evaluation lead agency: State

Evaluation date: 08/05/1996  
Evaluation: FINANCIAL RECORD REVIEW  
Area of violation: Not reported  
Date achieved compliance: Not reported  
Evaluation lead agency: State

Evaluation date: 07/21/1995  
Evaluation: FINANCIAL RECORD REVIEW  
Area of violation: Not reported  
Date achieved compliance: Not reported  
Evaluation lead agency: State

Evaluation date: 07/20/1995  
Evaluation: COMPLIANCE SCHEDULE EVALUATION  
Area of violation: TSD - Financial Requirements  
Date achieved compliance: 11/17/1993  
Evaluation lead agency: State

Evaluation date: 07/20/1995  
Evaluation: COMPLIANCE SCHEDULE EVALUATION  
Area of violation: TSD - Financial Requirements  
Date achieved compliance: 10/06/1993  
Evaluation lead agency: State

Evaluation date: 02/15/1995  
Evaluation: COMPLIANCE SCHEDULE EVALUATION  
Area of violation: TSD - Financial Requirements  
Date achieved compliance: 12/17/2001  
Evaluation lead agency: State

Map ID  
Direction  
Distance  
Elevation

MAP FINDINGS

Site

Database(s)

EDR ID Number  
EPA ID Number

**BASF CORPORATION (Continued)**

1000381453

Evaluation date: 02/15/1995  
Evaluation: COMPLIANCE SCHEDULE EVALUATION  
Area of violation: Generators - Records/Reporting  
Date achieved compliance: 01/18/1995  
Evaluation lead agency: State

Evaluation date: 02/15/1995  
Evaluation: COMPLIANCE SCHEDULE EVALUATION  
Area of violation: Permits - Application  
Date achieved compliance: 11/05/1993  
Evaluation lead agency: State

Evaluation date: 02/15/1995  
Evaluation: COMPLIANCE SCHEDULE EVALUATION  
Area of violation: TSD - Financial Requirements  
Date achieved compliance: 10/06/1993  
Evaluation lead agency: State

Evaluation date: 02/15/1995  
Evaluation: COMPLIANCE SCHEDULE EVALUATION  
Area of violation: TSD - Financial Requirements  
Date achieved compliance: 11/17/1993  
Evaluation lead agency: State

Evaluation date: 12/19/1994  
Evaluation: COMPLIANCE EVALUATION INSPECTION ON-SITE  
Area of violation: Generators - Pre-transport  
Date achieved compliance: 12/19/1994  
Evaluation lead agency: State

Evaluation date: 12/19/1994  
Evaluation: COMPLIANCE EVALUATION INSPECTION ON-SITE  
Area of violation: Generators - Records/Reporting  
Date achieved compliance: 01/18/1995  
Evaluation lead agency: State

Evaluation date: 12/19/1994  
Evaluation: COMPLIANCE EVALUATION INSPECTION ON-SITE  
Area of violation: LDR - General  
Date achieved compliance: 03/06/1992  
Evaluation lead agency: State

Evaluation date: 12/19/1994  
Evaluation: COMPLIANCE EVALUATION INSPECTION ON-SITE  
Area of violation: TSD - Manifest/Records/Reporting  
Date achieved compliance: 02/10/1994  
Evaluation lead agency: State

Evaluation date: 12/19/1994  
Evaluation: COMPLIANCE EVALUATION INSPECTION ON-SITE  
Area of violation: TSD - Contingency Plan and Emergency Procedures  
Date achieved compliance: 12/19/1994  
Evaluation lead agency: State

Evaluation date: 12/19/1994  
Evaluation: COMPLIANCE EVALUATION INSPECTION ON-SITE  
Area of violation: Permits - Application

Map ID  
Direction  
Distance  
Elevation

MAP FINDINGS

Site

Database(s)

EDR ID Number  
EPA ID Number

**BASF CORPORATION (Continued)**

**1000381453**

Date achieved compliance: 11/05/1993  
Evaluation lead agency: State

Evaluation date: 12/19/1994  
Evaluation: COMPLIANCE EVALUATION INSPECTION ON-SITE  
Area of violation: Generators - Pre-transport  
Date achieved compliance: 02/10/1994  
Evaluation lead agency: State

Evaluation date: 01/24/1994  
Evaluation: FOCUSED COMPLIANCE INSPECTION  
Area of violation: Generators - Pre-transport  
Date achieved compliance: 02/10/1994  
Evaluation lead agency: State

Evaluation date: 01/24/1994  
Evaluation: FOCUSED COMPLIANCE INSPECTION  
Area of violation: TSD - Manifest/Records/Reporting  
Date achieved compliance: 02/10/1994  
Evaluation lead agency: State

Evaluation date: 12/15/1993  
Evaluation: COMPLIANCE SCHEDULE EVALUATION  
Area of violation: TSD - Preparedness and Prevention  
Date achieved compliance: 12/03/1993  
Evaluation lead agency: State

Evaluation date: 12/15/1993  
Evaluation: COMPLIANCE SCHEDULE EVALUATION  
Area of violation: TSD - Manifest/Records/Reporting  
Date achieved compliance: 10/22/1993  
Evaluation lead agency: State

Evaluation date: 12/15/1993  
Evaluation: COMPLIANCE SCHEDULE EVALUATION  
Area of violation: Generators - Pre-transport  
Date achieved compliance: 12/03/1993  
Evaluation lead agency: State

Evaluation date: 12/15/1993  
Evaluation: COMPLIANCE SCHEDULE EVALUATION  
Area of violation: Generators - Records/Reporting  
Date achieved compliance: 10/20/1993  
Evaluation lead agency: State

Evaluation date: 12/15/1993  
Evaluation: COMPLIANCE SCHEDULE EVALUATION  
Area of violation: LDR - General  
Date achieved compliance: 12/03/1993  
Evaluation lead agency: State

Evaluation date: 12/15/1993  
Evaluation: COMPLIANCE SCHEDULE EVALUATION  
Area of violation: Generators - Pre-transport  
Date achieved compliance: 02/10/1994  
Evaluation lead agency: State

Map ID  
Direction  
Distance  
Elevation

MAP FINDINGS

Site

Database(s)

EDR ID Number  
EPA ID Number

**BASF CORPORATION (Continued)**

**1000381453**

Evaluation date: 12/15/1993  
Evaluation: COMPLIANCE SCHEDULE EVALUATION  
Area of violation: TSD - Manifest/Records/Reporting  
Date achieved compliance: 02/10/1994  
Evaluation lead agency: State

Evaluation date: 12/15/1993  
Evaluation: COMPLIANCE SCHEDULE EVALUATION  
Area of violation: Generators - Pre-transport  
Date achieved compliance: 10/22/1993  
Evaluation lead agency: State

Evaluation date: 12/15/1993  
Evaluation: COMPLIANCE SCHEDULE EVALUATION  
Area of violation: Generators - Pre-transport  
Date achieved compliance: 10/27/1993  
Evaluation lead agency: State

Evaluation date: 12/15/1993  
Evaluation: COMPLIANCE SCHEDULE EVALUATION  
Area of violation: TSD - Manifest/Records/Reporting  
Date achieved compliance: 10/27/1993  
Evaluation lead agency: State

Evaluation date: 12/15/1993  
Evaluation: COMPLIANCE SCHEDULE EVALUATION  
Area of violation: TSD - Contingency Plan and Emergency Procedures  
Date achieved compliance: 12/22/1993  
Evaluation lead agency: State

Evaluation date: 12/15/1993  
Evaluation: COMPLIANCE SCHEDULE EVALUATION  
Area of violation: TSD - Contingency Plan and Emergency Procedures  
Date achieved compliance: 12/03/1993  
Evaluation lead agency: State

Evaluation date: 11/05/1993  
Evaluation: NOT A SIGNIFICANT NON-COMPLIER  
Area of violation: Not reported  
Date achieved compliance: Not reported  
Evaluation lead agency: State

Evaluation date: 10/22/1993  
Evaluation: NOT A SIGNIFICANT NON-COMPLIER  
Area of violation: Not reported  
Date achieved compliance: Not reported  
Evaluation lead agency: State

Evaluation date: 10/12/1993  
Evaluation: COMPLIANCE EVALUATION INSPECTION ON-SITE  
Area of violation: Generators - Pre-transport  
Date achieved compliance: 03/06/1992  
Evaluation lead agency: State

Evaluation date: 10/12/1993  
Evaluation: COMPLIANCE EVALUATION INSPECTION ON-SITE  
Area of violation: TSD - Contingency Plan and Emergency Procedures

Map ID  
Direction  
Distance  
Elevation

MAP FINDINGS

Site

Database(s)

EDR ID Number  
EPA ID Number

**BASF CORPORATION (Continued)**

**1000381453**

Date achieved compliance: 12/19/1994  
Evaluation lead agency: State

Evaluation date: 10/12/1993  
Evaluation: COMPLIANCE EVALUATION INSPECTION ON-SITE  
Area of violation: TSD - Contingency Plan and Emergency Procedures  
Date achieved compliance: 12/22/1993  
Evaluation lead agency: State

Evaluation date: 10/12/1993  
Evaluation: COMPLIANCE EVALUATION INSPECTION ON-SITE  
Area of violation: LDR - General  
Date achieved compliance: 03/06/1992  
Evaluation lead agency: State

Evaluation date: 10/12/1993  
Evaluation: COMPLIANCE EVALUATION INSPECTION ON-SITE  
Area of violation: Generators - Records/Reporting  
Date achieved compliance: 10/20/1993  
Evaluation lead agency: State

Evaluation date: 10/12/1993  
Evaluation: COMPLIANCE EVALUATION INSPECTION ON-SITE  
Area of violation: Generators - Pre-transport  
Date achieved compliance: 12/19/1994  
Evaluation lead agency: State

Evaluation date: 10/12/1993  
Evaluation: COMPLIANCE EVALUATION INSPECTION ON-SITE  
Area of violation: TSD - Manifest/Records/Reporting  
Date achieved compliance: 10/27/1993  
Evaluation lead agency: State

Evaluation date: 10/12/1993  
Evaluation: COMPLIANCE EVALUATION INSPECTION ON-SITE  
Area of violation: Generators - Pre-transport  
Date achieved compliance: 12/03/1993  
Evaluation lead agency: State

Evaluation date: 10/12/1993  
Evaluation: COMPLIANCE EVALUATION INSPECTION ON-SITE  
Area of violation: Generators - Pre-transport  
Date achieved compliance: 10/22/1993  
Evaluation lead agency: State

Evaluation date: 10/12/1993  
Evaluation: COMPLIANCE EVALUATION INSPECTION ON-SITE  
Area of violation: TSD - Preparedness and Prevention  
Date achieved compliance: 12/03/1993  
Evaluation lead agency: State

Evaluation date: 10/12/1993  
Evaluation: COMPLIANCE EVALUATION INSPECTION ON-SITE  
Area of violation: TSD - Manifest/Records/Reporting  
Date achieved compliance: 10/22/1993  
Evaluation lead agency: State

Map ID  
Direction  
Distance  
Elevation

MAP FINDINGS

Site

Database(s)

EDR ID Number

EPA ID Number

**BASF CORPORATION (Continued)**

1000381453

Evaluation date: 10/12/1993  
Evaluation: COMPLIANCE EVALUATION INSPECTION ON-SITE  
Area of violation: TSD - General Facility Standards  
Date achieved compliance: 04/22/1992  
Evaluation lead agency: State

Evaluation date: 10/12/1993  
Evaluation: COMPLIANCE EVALUATION INSPECTION ON-SITE  
Area of violation: TSD - Contingency Plan and Emergency Procedures  
Date achieved compliance: 12/03/1993  
Evaluation lead agency: State

Evaluation date: 10/12/1993  
Evaluation: COMPLIANCE EVALUATION INSPECTION ON-SITE  
Area of violation: Permits - Application  
Date achieved compliance: 11/05/1993  
Evaluation lead agency: State

Evaluation date: 10/12/1993  
Evaluation: COMPLIANCE EVALUATION INSPECTION ON-SITE  
Area of violation: Generators - Pre-transport  
Date achieved compliance: 04/22/1992  
Evaluation lead agency: State

Evaluation date: 10/12/1993  
Evaluation: COMPLIANCE EVALUATION INSPECTION ON-SITE  
Area of violation: LDR - General  
Date achieved compliance: 12/03/1993  
Evaluation lead agency: State

Evaluation date: 10/12/1993  
Evaluation: SIGNIFICANT NON-COMPLIER  
Area of violation: Not reported  
Date achieved compliance: Not reported  
Evaluation lead agency: State

Evaluation date: 10/12/1993  
Evaluation: COMPLIANCE EVALUATION INSPECTION ON-SITE  
Area of violation: Generators - Pre-transport  
Date achieved compliance: 10/27/1993  
Evaluation lead agency: State

Evaluation date: 09/01/1993  
Evaluation: COMPLIANCE SCHEDULE EVALUATION  
Area of violation: TSD - Financial Requirements  
Date achieved compliance: 11/17/1993  
Evaluation lead agency: State

Evaluation date: 09/01/1993  
Evaluation: COMPLIANCE SCHEDULE EVALUATION  
Area of violation: TSD - Financial Requirements  
Date achieved compliance: 10/06/1993  
Evaluation lead agency: State

Evaluation date: 08/06/1993  
Evaluation: FINANCIAL RECORD REVIEW  
Area of violation: TSD - Financial Requirements

Map ID  
Direction  
Distance  
Elevation

MAP FINDINGS

Site

Database(s)

EDR ID Number  
EPA ID Number

**BASF CORPORATION (Continued)**

**1000381453**

Date achieved compliance: 11/17/1993  
Evaluation lead agency: State

Evaluation date: 08/06/1993  
Evaluation: FINANCIAL RECORD REVIEW  
Area of violation: TSD - Financial Requirements  
Date achieved compliance: 10/06/1993  
Evaluation lead agency: State

Evaluation date: 06/30/1992  
Evaluation: FINANCIAL RECORD REVIEW  
Area of violation: Not reported  
Date achieved compliance: Not reported  
Evaluation lead agency: State

Evaluation date: 05/07/1992  
Evaluation: COMPLIANCE SCHEDULE EVALUATION  
Area of violation: TSD - Financial Requirements  
Date achieved compliance: 04/10/1992  
Evaluation lead agency: State

Evaluation date: 03/11/1992  
Evaluation: COMPLIANCE SCHEDULE EVALUATION  
Area of violation: TSD - Financial Requirements  
Date achieved compliance: 04/10/1992  
Evaluation lead agency: State

Evaluation date: 02/19/1992  
Evaluation: FINANCIAL RECORD REVIEW  
Area of violation: TSD - Financial Requirements  
Date achieved compliance: 04/10/1992  
Evaluation lead agency: State

Evaluation date: 12/20/1991  
Evaluation: COMPLIANCE EVALUATION INSPECTION ON-SITE  
Area of violation: Generators - Pre-transport  
Date achieved compliance: 04/22/1992  
Evaluation lead agency: State

Evaluation date: 12/20/1991  
Evaluation: COMPLIANCE EVALUATION INSPECTION ON-SITE  
Area of violation: LDR - General  
Date achieved compliance: 03/06/1992  
Evaluation lead agency: State

Evaluation date: 12/20/1991  
Evaluation: COMPLIANCE EVALUATION INSPECTION ON-SITE  
Area of violation: Permits - Application  
Date achieved compliance: 11/05/1993  
Evaluation lead agency: State

Evaluation date: 12/20/1991  
Evaluation: COMPLIANCE EVALUATION INSPECTION ON-SITE  
Area of violation: Generators - Pre-transport  
Date achieved compliance: 12/19/1994  
Evaluation lead agency: State



Map ID  
Direction  
Distance  
Elevation

MAP FINDINGS

Site

Database(s)

EDR ID Number  
EPA ID Number

**BASF CORPORATION (Continued)**

**1000381453**

Evaluation date: 12/20/1991  
Evaluation: SIGNIFICANT NON-COMPLIER  
Area of violation: Not reported  
Date achieved compliance: Not reported  
Evaluation lead agency: State

Evaluation date: 12/20/1991  
Evaluation: COMPLIANCE EVALUATION INSPECTION ON-SITE  
Area of violation: TSD - Contingency Plan and Emergency Procedures  
Date achieved compliance: 12/19/1994  
Evaluation lead agency: State

Evaluation date: 12/20/1991  
Evaluation: COMPLIANCE EVALUATION INSPECTION ON-SITE  
Area of violation: Generators - Pre-transport  
Date achieved compliance: 03/06/1992  
Evaluation lead agency: State

Evaluation date: 12/20/1991  
Evaluation: COMPLIANCE EVALUATION INSPECTION ON-SITE  
Area of violation: TSD - General Facility Standards  
Date achieved compliance: 04/22/1992  
Evaluation lead agency: State

Evaluation date: 07/12/1991  
Evaluation: COMPLIANCE SCHEDULE EVALUATION  
Area of violation: TSD - General  
Date achieved compliance: 12/17/2001  
Evaluation lead agency: State

Evaluation date: 08/07/1990  
Evaluation: NON-FINANCIAL RECORD REVIEW  
Area of violation: Not reported  
Date achieved compliance: Not reported  
Evaluation lead agency: State

Evaluation date: 04/25/1990  
Evaluation: COMPLIANCE EVALUATION INSPECTION ON-SITE  
Area of violation: TSD - General  
Date achieved compliance: 12/17/2001  
Evaluation lead agency: State

Evaluation date: 11/28/1989  
Evaluation: COMPLIANCE SCHEDULE EVALUATION  
Area of violation: Not reported  
Date achieved compliance: Not reported  
Evaluation lead agency: State

Evaluation date: 05/31/1989  
Evaluation: FINANCIAL RECORD REVIEW  
Area of violation: TSD - Financial Requirements  
Date achieved compliance: 12/17/2001  
Evaluation lead agency: State

Evaluation date: 05/16/1985  
Evaluation: NON-FINANCIAL RECORD REVIEW  
Area of violation: Not reported

Map ID  
Direction  
Distance  
Elevation

MAP FINDINGS

Site

Database(s)

EDR ID Number  
EPA ID Number

**BASF CORPORATION (Continued)**

1000381453

Date achieved compliance: Not reported  
Evaluation lead agency: State

Evaluation date: 04/10/1985  
Evaluation: NON-FINANCIAL RECORD REVIEW  
Area of violation: Not reported  
Date achieved compliance: Not reported  
Evaluation lead agency: State

Evaluation date: 03/01/1985  
Evaluation: NON-FINANCIAL RECORD REVIEW  
Area of violation: Not reported  
Date achieved compliance: Not reported  
Evaluation lead agency: State

Evaluation date: 06/07/1984  
Evaluation: NON-FINANCIAL RECORD REVIEW  
Area of violation: Not reported  
Date achieved compliance: Not reported  
Evaluation lead agency: State

Evaluation date: 03/09/1984  
Evaluation: NON-FINANCIAL RECORD REVIEW  
Area of violation: Not reported  
Date achieved compliance: Not reported  
Evaluation lead agency: State

**CORRACTS:**

EPA ID: KYD006384531  
EPA Region: 04  
Area Name: ENTIRE SITE  
Actual Date: 01/09/2004  
Action: CA150 - RFI Workplan Approved  
NAICS Code(s): 325131 325132 32551  
Inorganic Dye and Pigment Manufacturing  
Synthetic Organic Dye and Pigment Manufacturing  
Paint and Coating Manufacturing  
Original schedule date: Not reported  
Schedule end date: Not reported

EPA ID: KYD006384531  
EPA Region: 04  
Area Name: AOC A  
Actual Date: 03/08/2006  
Action: CA150 - RFI Workplan Approved  
NAICS Code(s): 325131 325132 32551  
Inorganic Dye and Pigment Manufacturing  
Synthetic Organic Dye and Pigment Manufacturing  
Paint and Coating Manufacturing  
Original schedule date: Not reported  
Schedule end date: Not reported

EPA ID: KYD006384531  
EPA Region: 04  
Area Name: SWMU 8  
Actual Date: 03/08/2006

Map ID  
Direction  
Distance  
Elevation

MAP FINDINGS

Site

Database(s)

EDR ID Number  
EPA ID Number

**BASF CORPORATION (Continued)**

**1000381453**

Action: CA150 - RFI Workplan Approved  
NAICS Code(s): 325131 325132 32551  
Inorganic Dye and Pigment Manufacturing  
Synthetic Organic Dye and Pigment Manufacturing  
Paint and Coating Manufacturing

Original schedule date: Not reported  
Schedule end date: Not reported

EPA ID: KYD006384531  
EPA Region: 04  
Area Name: SWMU 6  
Actual Date: 03/08/2006  
Action: CA150 - RFI Workplan Approved  
NAICS Code(s): 325131 325132 32551  
Inorganic Dye and Pigment Manufacturing  
Synthetic Organic Dye and Pigment Manufacturing  
Paint and Coating Manufacturing

Original schedule date: Not reported  
Schedule end date: Not reported

EPA ID: KYD006384531  
EPA Region: 04  
Area Name: SWMU 92-BLD 3  
Actual Date: 03/13/2006  
Action: CA100 - RFI Imposition  
NAICS Code(s): 325131 325132 32551  
Inorganic Dye and Pigment Manufacturing  
Synthetic Organic Dye and Pigment Manufacturing  
Paint and Coating Manufacturing

Original schedule date: Not reported  
Schedule end date: Not reported

EPA ID: KYD006384531  
EPA Region: 04  
Area Name: SWMU 6  
Actual Date: 05/01/2007  
Action: CA200 - RFI Approved  
NAICS Code(s): 325131 325132 32551  
Inorganic Dye and Pigment Manufacturing  
Synthetic Organic Dye and Pigment Manufacturing  
Paint and Coating Manufacturing

Original schedule date: Not reported  
Schedule end date: Not reported

EPA ID: KYD006384531  
EPA Region: 04  
Area Name: SWMU 8  
Actual Date: 05/01/2007  
Action: CA200 - RFI Approved  
NAICS Code(s): 325131 325132 32551  
Inorganic Dye and Pigment Manufacturing  
Synthetic Organic Dye and Pigment Manufacturing  
Paint and Coating Manufacturing

Original schedule date: Not reported  
Schedule end date: Not reported

EPA ID: KYD006384531

Map ID  
Direction  
Distance  
Elevation

MAP FINDINGS

Site

Database(s)

EDR ID Number  
EPA ID Number

**BASF CORPORATION (Continued)**

**1000381453**

EPA Region: 04  
Area Name: AOC A  
Actual Date: 05/01/2007  
Action: CA200 - RFI Approved  
NAICS Code(s): 325131 325132 32551  
Inorganic Dye and Pigment Manufacturing  
Synthetic Organic Dye and Pigment Manufacturing  
Paint and Coating Manufacturing  
Original schedule date: Not reported  
Schedule end date: Not reported

EPA ID: KYD006384531  
EPA Region: 04  
Area Name: ENTIRE SITE  
Actual Date: 07/25/1995  
Action: CA070NO - RFA Determination Of Need For An RFI, RFI is Not Necessary  
NAICS Code(s): 325131 325132 32551  
Inorganic Dye and Pigment Manufacturing  
Synthetic Organic Dye and Pigment Manufacturing  
Paint and Coating Manufacturing  
Original schedule date: Not reported  
Schedule end date: Not reported

EPA ID: KYD006384531  
EPA Region: 04  
Area Name: ENTIRE SITE  
Actual Date: 07/31/2002  
Action: CA100 - RFI Imposition  
NAICS Code(s): 325131 325132 32551  
Inorganic Dye and Pigment Manufacturing  
Synthetic Organic Dye and Pigment Manufacturing  
Paint and Coating Manufacturing  
Original schedule date: Not reported  
Schedule end date: Not reported

EPA ID: KYD006384531  
EPA Region: 04  
Area Name: AOC A  
Actual Date: 08/14/2007  
Action: CA150 - RFI Workplan Approved  
NAICS Code(s): 325131 325132 32551  
Inorganic Dye and Pigment Manufacturing  
Synthetic Organic Dye and Pigment Manufacturing  
Paint and Coating Manufacturing  
Original schedule date: Not reported  
Schedule end date: Not reported

EPA ID: KYD006384531  
EPA Region: 04  
Area Name: SWMU 92-BLD 3  
Actual Date: 08/14/2007  
Action: CA150 - RFI Workplan Approved  
NAICS Code(s): 325131 325132 32551  
Inorganic Dye and Pigment Manufacturing  
Synthetic Organic Dye and Pigment Manufacturing  
Paint and Coating Manufacturing  
Original schedule date: Not reported

Map ID  
Direction  
Distance  
Elevation

MAP FINDINGS

Site

Database(s)

EDR ID Number  
EPA ID Number

**BASF CORPORATION (Continued)**

**1000381453**

Schedule end date: Not reported

EPA ID: KYD006384531  
EPA Region: 04  
Area Name: SWMU 8  
Actual Date: 08/14/2007  
Action: CA150 - RFI Workplan Approved  
NAICS Code(s): 325131 325132 32551  
Inorganic Dye and Pigment Manufacturing  
Synthetic Organic Dye and Pigment Manufacturing  
Paint and Coating Manufacturing

Original schedule date: Not reported  
Schedule end date: Not reported

EPA ID: KYD006384531  
EPA Region: 04  
Area Name: ENTIRE SITE  
Actual Date: 09/29/1994  
Action: CA050 - RFA Completed  
NAICS Code(s): 325131 325132 32551  
Inorganic Dye and Pigment Manufacturing  
Synthetic Organic Dye and Pigment Manufacturing  
Paint and Coating Manufacturing

Original schedule date: Not reported  
Schedule end date: Not reported

EPA ID: KYD006384531  
EPA Region: 04  
Area Name: ENTIRE SITE  
Actual Date: 09/29/1994  
Action: CA075LO - CA Prioritization, Facility or area was assigned a low  
corrective action priority  
NAICS Code(s): 325131 325132 32551  
Inorganic Dye and Pigment Manufacturing  
Synthetic Organic Dye and Pigment Manufacturing  
Paint and Coating Manufacturing

Original schedule date: Not reported  
Schedule end date: Not reported

EPA ID: KYD006384531  
EPA Region: 04  
Area Name: SWMU 92-BLD 3  
Actual Date: 11/28/2007  
Action: CA200 - RFI Approved  
NAICS Code(s): 325131 325132 32551  
Inorganic Dye and Pigment Manufacturing  
Synthetic Organic Dye and Pigment Manufacturing  
Paint and Coating Manufacturing

Original schedule date: Not reported  
Schedule end date: Not reported

EPA ID: KYD006384531  
EPA Region: 04  
Area Name: AOC A  
Actual Date: 11/28/2007  
Action: CA200 - RFI Approved  
NAICS Code(s): 325131 325132 32551

Map ID  
Direction  
Distance  
Elevation

MAP FINDINGS

Site

Database(s)

EDR ID Number  
EPA ID Number

**BASF CORPORATION (Continued)**

**1000381453**

Inorganic Dye and Pigment Manufacturing  
Synthetic Organic Dye and Pigment Manufacturing  
Paint and Coating Manufacturing

Original schedule date: Not reported  
Schedule end date: Not reported

EPA ID: KYD006384531  
EPA Region: 04  
Area Name: SWMU 8  
Actual Date: 11/28/2007  
Action: CA200 - RFI Approved  
NAICS Code(s): 325131 325132 32551

Inorganic Dye and Pigment Manufacturing  
Synthetic Organic Dye and Pigment Manufacturing  
Paint and Coating Manufacturing

Original schedule date: Not reported  
Schedule end date: Not reported

EPA ID: KYD006384531  
EPA Region: 04  
Area Name: ENTIRE SITE  
Actual Date: 12/11/2003  
Action: CA100 - RFI Imposition  
NAICS Code(s): 325131 325132 32551

Inorganic Dye and Pigment Manufacturing  
Synthetic Organic Dye and Pigment Manufacturing  
Paint and Coating Manufacturing

Original schedule date: Not reported  
Schedule end date: Not reported

**FTTS INSP:**

Inspection Number: 19951113SF 1  
Region: 11  
Inspection Date: 11/13/1995  
Inspector: Not reported  
Violation occurred: Yes  
Investigation Type: Section 5 Premanufacture Notice  
Investigation Reason: Neutral Scheme, Headquarters  
Legislation Code: TSCA  
Facility Function: Manufacturer

**WI MANIFEST:**

Year: 04  
EPA ID: KYD006384531  
FID: 0  
ACT Code: 201  
ACT Status: A  
ACT Code 1: 201  
ACT Name: HW Generator - Large  
Contact First Name: Not reported  
Contact Last Name: Not reported  
Contact Title: Not reported  
Contact Address: Not reported  
Contact State: Not reported  
Contact City: Not reported

Map ID  
Direction  
Distance  
Elevation

MAP FINDINGS

Site Database(s) EDR ID Number  
EPA ID Number

**BASF CORPORATION (Continued)**

1000381453

Contact Zip: Not reported  
Contact Telephone: Not reported  
Contact Extention: Not reported  
Contact Email Address: Not reported  
WI MANIFEST SHIP: -  
Manifest DOC ID: 0  
Copy Type: 1  
Gen EPA ID: KYD006384531  
Gen Date: 11/16/2004  
TSD Date: / /  
TSD EPA ID: WID988642724  
GEN Copy Revd Date: 12/10/2004  
TSG Copy Revd Date: / /  
Manifest DOC ID: Not reported  
Waste Page No: Not reported  
Waste Line No: Not reported  
Waste Code: Not reported  
Waste Amount: Not reported  
Unit of Measure: Not reported  
Waste LBS: Not reported

WI MANIFEST TRANS: -  
Mifest DOC ID: Not reported  
TRAN EPA ID: Not reported  
TRAN ORDER NO: Not reported  
TRAN Date: Not reported

Manifest DOC ID: Not reported  
Waste Page No: Not reported  
Waste Line No: Not reported  
Waste Code: Not reported  
Waste Amount: Not reported  
Unit of Measure: Not reported  
Waste LBS: Not reported

14  
SSE  
> 1  
1.366 mi.  
7211 ft.

**VARNISH PLANT**  
**1510 NORTHWESTERN PKWY**  
**LOUISVILLE, KY 40203**

**KY SHWS 1001025233**  
**FINDS KYR000001941**  
**RCRA-TSDF**  
**RCRA-NonGen**

Relative:  
Higher

Actual:  
453 ft.

SHWS:  
**Status: Closed**  
Longitude: -85.773840  
Latitude: 38.263510  
Facility Address 2: Not reported  
Subject Item County: Jefferson  
Sub Item Longitude: 38.26351  
Subject Item Address: 1510 NORTHWESTERN PARKWAY  
Subject Item Address2: Not reported  
Subject Item City,St,Zip: Louisville, KY 40203  
Facility Group: 1  
Regulatory Desc: State Superfund  
Closure Option: Option C Restored  
Side SG: 100988  
Closure Date: 08/14/2003  
Description: PROGRESS PAINT (Closed: Restored)

Map ID  
Direction  
Distance  
Elevation

MAP FINDINGS

Site

Database(s)

EDR ID Number

EPA ID Number

**VARNISH PLANT (Continued)**

**1001025233**

**FINDS:**

Other Pertinent Environmental Activity Identified at Site

RCRAInfo is a national information system that supports the Resource Conservation and Recovery Act (RCRA) program through the tracking of events and activities related to facilities that generate, transport, and treat, store, or dispose of hazardous waste. RCRAInfo allows RCRA program staff to track the notification, permit, compliance, and corrective action activities required under RCRA.

**RCRA-TSDF:**

Date form received by agency: 02/01/2005  
Facility name: VARNISH PLANT  
Facility address: 1510 NORTHWESTERN PKWY  
LOUISVILLE, KY 40203  
EPA ID: KYR000001941  
Mailing address: P.O. BOX 33188  
LOUISVILLE, KY 40203  
Contact: ERVIN WILLIAMS  
Contact address: P.O. BOX 33188  
LOUISVILLE, KY 40203  
Contact country: US  
Contact telephone: (502) 587-8585  
Contact email: Not reported  
EPA Region: 04  
Land type: Private  
Classification: TSDF  
Description: Handler is engaged in the treatment, storage or disposal of hazardous waste  
TSD commencement date: Not reported  
Classification: Non-Generator  
Description: Handler: Non-Generators do not presently generate hazardous waste

**Owner/Operator Summary:**

Owner/operator name: PROGRESS PAINT MFG CO  
Owner/operator address: P.O. BOX 33188  
LOUISVILLE, KY 40232  
Owner/operator country: Not reported  
Owner/operator telephone: (502) 587-8585  
Legal status: Private  
Owner/Operator Type: Owner  
Owner/Op start date: 01/01/0001  
Owner/Op end date: Not reported

**Handler Activities Summary:**

U.S. importer of hazardous waste: Unknown  
Mixed waste (haz. and radioactive): Unknown  
Recycler of hazardous waste: No  
Transporter of hazardous waste: No  
Treater, storer or disposer of HW: Yes  
Underground injection activity: No  
On-site burner exemption: Unknown  
Furnace exemption: Unknown  
Used oil fuel burner: No



Map ID  
Direction  
Distance  
Elevation

MAP FINDINGS

Site

Database(s)

EDR ID Number  
EPA ID Number

**VARNISH PLANT (Continued)**

**1001025233**

Used oil processor: No  
User oil refiner: No  
Used oil fuel marketer to burner: No  
Used oil Specification marketer: No  
Used oil transfer facility: No  
Used oil transporter: No  
Off-site waste receiver: Commercial status unknown

**Historical Generators:**

Date form received by agency: 06/28/1995  
Facility name: VARNISH PLANT  
Classification: Not a generator, verified

**Hazardous Waste Summary:**

Waste code: NONE  
Waste name: None

**Facility Has Received Notices of Violations:**

Regulation violated: SR - 32:040  
Area of violation: Generators - Records/Reporting  
Date violation determined: 06/06/2002  
Date achieved compliance: 06/20/2002  
Violation lead agency: State  
Enforcement action: WRITTEN INFORMAL  
Enforcement action date: 06/06/2002  
Enf. disposition status: Not reported  
Enf. disp. status date: Not reported  
Enforcement lead agency: State  
Proposed penalty amount: Not reported  
Final penalty amount: Not reported  
Paid penalty amount: Not reported

**Evaluation Action Summary:**

Evaluation date: 09/20/2004  
Evaluation: COMPLIANCE EVALUATION INSPECTION ON-SITE  
Area of violation: Not reported  
Date achieved compliance: Not reported  
Evaluation lead agency: State

Evaluation date: 06/06/2002  
Evaluation: NON-FINANCIAL RECORD REVIEW  
Area of violation: Generators - Records/Reporting  
Date achieved compliance: 06/20/2002  
Evaluation lead agency: State

Evaluation date: 06/06/2002  
Evaluation: COMPLIANCE SCHEDULE EVALUATION  
Area of violation: Not reported  
Date achieved compliance: Not reported  
Evaluation lead agency: State

MAP FINDINGS

Map ID  
 Direction  
 Distance  
 Elevation

Site

Database(s)

EDR ID Number  
 EPA ID Number

**15**            **LUMBER BOYS - DISTLER WAREHOUSE**  
**South**        **2132 ROWAN ST**  
**> 1**            **LOUISVILLE, KY 40212**  
**1.391 mi.**  
**7343 ft.**

**KY SHWS**    **S106885371**  
**N/A**

**Relative:**  
**Higher**

SHWS:

**Status:**                    **Active**  
 Longitude:                -85.766667  
 Latitude:                    38.260833  
 Facility Address 2:        Not reported  
 Subject Item County:      Jefferson  
 Sub Item Longitude:       38.26083  
 Subject Item Address:     2132 ROWAN ST  
 Subject Item Address2:    Not reported  
 Subject Item City,St,Zip: Louisville, KY 40212  
 Facility Group:             1  
 Regulatory Desc:          State Superfund  
 Closure Option:            Not reported  
 Side SG:                    20662  
 Closure Date:              Not reported  
 Description:                DISTLER WAREHOUSE / LUMBER BOYS (FORMER DISTLER WA

**16**            **ROOSEVELT APARTMENTS**  
**South**        **220 N 17TH ST**  
**> 1**            **LOUISVILLE, KY 40203**  
**1.419 mi.**  
**7490 ft.**

**KY SHWS**    **S106885608**  
**N/A**

**Relative:**  
**Higher**

SHWS:

**Status:**                    **Closed**  
 Longitude:                -85.777729  
 Latitude:                    38.261000  
 Facility Address 2:        Not reported  
 Subject Item County:      Jefferson  
 Sub Item Longitude:       38.26146  
 Subject Item Address:     220 N. 17TH STREET  
 Subject Item Address2:    Not reported  
 Subject Item City,St,Zip: Louisville, KY 40203  
 Facility Group:             1  
 Regulatory Desc:          Petroleum Cleanup  
 Closure Option:            Option C Restored  
 Side SG:                    42874  
 Closure Date:              01/02/1997  
 Description:                ROOSEVELT APARTMENTS (Closed: Restored)

## ORPHAN SUMMARY

City	EDR ID	Site Name	Site Address	Zip	Database(s)
CLARKSVILLE	U004002509	SEARS ROEBUCK & CO	HWY 131 GREEN TREE MALL	47129	IN UST
CLARKSVILLE	U003951076	KROGER FUEL STATION	306 E HWY 131	47129	IN UST
CLARKSVILLE	1004698750	FIRESTONE	709 E HWY 131	47129	FINDS, IN MANIFEST, RCRA-CESQG
CLARKSVILLE	1004699907	PENSKE AUTO CENTER	305 E HWY 131	47129	FINDS, IN MANIFEST, RCRA-CESQG
CLARKSVILLE	S106350432	SPEEDWAY #5018	401 E HWY 131	47129	IN LUST
CLARKSVILLE	U004002768	SPEEDWAY #5018	401 E HWY 131	47129	IN UST
CLARKSVILLE	1004698834	JIFFY LUBE STORE #1388	701 E SR 131	47129	FINDS, IN MANIFEST, RCRA-CESQG
DANVILLE	S108899290	NORFOLK SOUTHERN RAILWAY CO	RT 1896 / RR CROSSING DTL	40212	KY NPDES
DANVILLE	S108899291	NORFOLK SOUTHERN RAILWAY CO	RT 1896 AT FALCONER DTL	40212	KY NPDES
EDWARDSVILLE	1004699124	AT AND T LONG LINES EDWARDSVILLE IND	NANCE LN ONE FOURTH MI OFF HWY	47150	FINDS, IN MANIFEST, RCRA-NonGer
EDWARDSVILLE	1003870733	FLOYD COUNTY HIGHWAY DEPT	STATE ROUTE #64	47150	CERC-NFRAP
JEFFERSONVILLE	U003969153	WILLIAMSON OIL CO	1114 W HWY 131	47129	IN UST
LOUISVILLE	96496063	ABOVE MM 606.6 OHIO RIVER	ABOVE MM 606.6 OHIO RIVER	40212	ERNS
LOUISVILLE	S106885370	ANTEC	721 BERGMAN AVE	40203	KY SHWS
LOUISVILLE	S106885669	GRIFFITH AVE - JEFFERSON CO	2927 GRIFFITH AVE	40212	KY SHWS
NEW ALBANY	U004060491	THORNTON'S #156	1401 SR 111	47150	IN UST
NEW ALBANY	1008372929	INDIANA GAS - NEW ALBANY MGP	BANK ST, 600 BLOCK	47150	IN MANIFEST, RCRA-CESQG
NEW ALBANY	1003870601	NEW ALBANY DUMP	SOUTH END OF 19TH ST RIVER BNK	47150	CERC-NFRAP
NEW ALBANY	1000689529	INDOT BRIDGE STR 111 22 5516	2.5 MI N SR 311	47150	FINDS, IN MANIFEST, RCRA-NonGer
NEW ALBANY	1001485195	INDOT SEYMOUR DIST R23800	I-265 OVER STATE ST R23800A	47150	FINDS, IN MANIFEST, RCRA-NonGer

EDR ZIP Code Scan Report

ZIP	EDR-ID	Facility ID	Name	Address	Map/Dir/Dist	City	State	Databases
** - Indicates location may or may not be in requested radius. Site has not been assigned a latitude/longitude coordinate. Further review recommended.								
40203	1009646496				**	LOUISVILLE	KY	DOT OPS
40203	S108898990		QUEEN HYDRAULICS		**	LOUISVILLE	KY	NPDES
40203	S108903536		LOUISVILLE FORGE & GEAR WORKS		**	LOUISVILLE	KY	NPDES
40203	1009647085				**		KY	DOT OPS
40203	1009640097				**	LOUISVILLE	KY	DOT OPS
40203	1009645658				**	LOUISVILLE	KY	DOT OPS
40203	1003868058	KYD980557029	AMERICAN WHITE LEAD CO	8TH ST & CAWTHON		LOUISVILLE	KY	CERCLIS-NFRAP
40203	S107468871	1640		412 SOUTH 10TH STREET		LOUISVILLE	KY	LEAD
40203	S107468196	980		423 SOUTH 11TH STREET		LOUISVILLE	KY	LEAD
40203	S107468569	115		629 S. 11TH STREET		LOUISVILLE	KY	LEAD
40203	1004507788	110010586847	SVC ENGINEERING CO	120 S 12 ST		LOUISVILLE	KY	FINDS
40203	1011529639		SVC ENGINEERING CO	120 S 12 ST		LOUISVILLE	KY	ICIS
40203	U001181625	67840	GEM REPAIR	109 N 12TH ST		LOUISVILLE	KY	UST
40203	1000200405	110003221362	GRIEB PRINTING	212 SOUTH 12TH STREET		LOUISVILLE	KY	RCRA-NonGen, FINDS
40203	1001487832	110003254932	GENERAL CAR & TRUCK LEASING SYSTE	200 S 13TH ST		LOUISVILLE	KY	RCRA-NonGen, FINDS
40203	1000841405	110000378083	PPG INDUSTRIES INC	400 S 13TH ST		LOUISVILLE	KY	FINDS, RCRAInfo-LQG
40203	U001441262	48122	PPG ARCHITECTURAL FINISHES INC - PO	400 S 13TH ST		LOUISVILLE	KY	PSTEAF, UST
40203	1005448543	40201PRTRP40	PPG ARCHITECTURAL FINISHES INC	400 S 13TH ST		LOUISVILLE	KY	TRIS
40203	S106987708	0174056	PPG(COURTAULD'S COATINGS)	400 S 13TH ST		LOUISVILLE	KY	SB193
40203	1011498674		PPG ARCHITECTURAL FINISHES INC.	400 SOUTH 13TH STREET		LOUISVILLE	KY	ICIS
40203	1011523717		PPG ARCH FINISHES, 13TH ST	400 SOUTH 13TH STREET		LOUISVILLE	KY	ICIS
40203	1011572870		PPG ARCHITECTUAL FINISHES	400 SOUTH 13TH STREET		LOUISVILLE	KY	ICIS
40203	1011541979		PPG INDUSTRIES	400 SOUTH 13TH STREET		LOUISVILLE	KY	ICIS
40203	1011533013		PPG ARCHITECTURAL FINISHES	400 SOUTH 13TH STREET		LOUISVILLE	KY	ICIS
40203	1011571912		COURTAULDS COATINGS, INC.	400 SOUTH 13TH STREET		LOUISVILLE	KY	ICIS
40203	1011498673		COURTAULDS COATINGS, PLANT #1	400 SOUTH 13TH STREET		LOUISVILLE	KY	ICIS
40203	1011570796		PORTER PAINTS	400 SOUTH 13TH STREET		LOUISVILLE	KY	ICIS
40203	1006164449	110007026538	PORTER PAINTS	400 SOUTH 13TH STREET		LOUISVILLE	KY	FINDS
40203	1011536458		COURTAULDS COATINGS PLANT #1	400 SOUTH 13TH STREET		LOUISVILLE	KY	ICIS
40203	1011540674		PPG ARCHITECTURAL FINISHES INCORP	400 SOUTH 13TH STREET		LOUISVILLE	KY	ICIS
40203	1011498672		PPG ARCHITECTURAL FINISHES, INC.	400 SOUTH 13TH STREET		LOUISVILLE	KY	ICIS
40203	U003990793	48041	LOUISVILLE GAS & ELECTRIC - GAS CENT	500 S 13TH ST		LOUISVILLE	KY	UST
40203	U000805787	65380	RYDER TRUCK RENTAL	530 S 13TH ST		LOUISVILLE	KY	UST
40203	1004706277	110003235446	LANG COMPANY	540 S. 13TH STREET		LOUISVILLE	KY	RCRA-NonGen, FINDS
40203	S108084145	64584	FIFTEENTH STREET WAREHOUSE	443 S 15TH ST		LOUISVILLE	KY	SHWS
40203	U001183072	64584	FIFTEENTH STREET WAREHOUSE	443 S 15TH ST		LOUISVILLE	KY	UST
40203	U000810870	66085	FORMER ASHLAND	17TH & BROADWAY	16, South, 1 - 2	LOUISVILLE	KY	UST
40203	S106885608	52977	ROOSEVELT APARTMENTS	220 N 17TH ST		LOUISVILLE	KY	SHWS
40203	U000205423	63566	INTERSTATE BRANDS CORP	231 N 17TH ST		LOUISVILLE	KY	UST
40203	S107468570	116		114 N. 18TH STREET		LOUISVILLE	KY	LEAD
40203	1000238752	110003221004	BUSH-KREBS COMPANY	220 SOUTH 18TH STREET		LOUISVILLE	KY	RCRA-CESQG, FINDS
40203	S107468521	15		312 NORTH 18TH STREET		LOUISVILLE	KY	LEAD
40203	S107468593	933		314 NORTH 18TH STREET		LOUISVILLE	KY	LEAD
40203	S107467449	1134		316 NORTH 18TH STREET		LOUISVILLE	KY	LEAD
40203	S107468551	91		316 NORTH 18TH STREET		LOUISVILLE	KY	LEAD
40203	S107467587	8		317 NORTH 18TH STREET		LOUISVILLE	KY	LEAD
40203	S107467414	278		322 NORTH 18TH STREET		LOUISVILLE	KY	LEAD
40203	S107468794	1520		514 NORTH 18TH STREET		LOUISVILLE	KY	LEAD
40203	S107468554	100		1120 S. 1ST STREET		LOUISVILLE	KY	LEAD
40203	S107468485	691		1202 SOUTH 1ST STREET		LOUISVILLE	KY	LEAD
40203	S107468486	692		1204 SOUTH 1ST STREET		LOUISVILLE	KY	LEAD
40203	S107468484	690		1226 SOUTH 1ST STREET		LOUISVILLE	KY	LEAD
40203	S107468487	693		1271 SOUTH 1ST STREET		LOUISVILLE	KY	LEAD
40203	1009326642	110024449373	DAILY MANAGEMENT GROUP	824 SOUTH 1ST STREET		LOUISVILLE	KY	FTTS, HIST FTTS, FINDS
40203	1000379589	110000378065	CISSELL MANUFACTURING COMPANY	831 S. 1ST STREET		LOUISVILLE	KY	RCRA-CESQG, SHWS, FINDS, UST
40203	1001219551	110008372000	I-65 1ST & COLLEGE ST ON-RAMP	I-65 1ST & COLLEGE ST		LOUISVILLE	KY	RCRA-NonGen, FINDS
40203	S108539815	2195		109 SOUTH 20TH STREET		LOUISVILLE	KY	LEAD
40203	S107468594	934		313 NORTH 21ST STREET		LOUISVILLE	KY	LEAD
40203	U001181948	63320	BOONES CHEVRON	521 N 22ND ST		LOUISVILLE	KY	UST
40203	S108910519	2608		1001 SOUTH 2ND STREET #6		LOUISVILLE	KY	LEAD
40203	S107468656	1534		1014 SOUTH 2ND STREET		LOUISVILLE	KY	LEAD
40203	S107468489	695		1357 SOUTH 2ND STREET		LOUISVILLE	KY	LEAD
40203	U001182791	66466	DISPATCH OFFICE GLC 51302	4600 S 2ND ST		LOUISVILLE	KY	UST
40203	U003919442	70110	CENTER FOR WOMEN & FAMILIES	927 S 2ND ST		LOUISVILLE	KY	UST
40203	S107467430	80		927 SOUTH 2ND STREET		LOUISVILLE	KY	LEAD
40203	U003859663	63104	PARKLAND MASONIC LODGE	969 S 2ND ST		LOUISVILLE	KY	UST
40203	U002252747	66453	CREATIVE ENDEAVORS INC	1001 S 3RD ST		LOUISVILLE	KY	UST
40203	U001442564	66373	KOENIG CORP	1026 S 3RD ST		LOUISVILLE	KY	UST

EDR ZIP Code Scan Report

ZIP	EDR-ID	Facility ID	Name	Address	Map/Dir/Dist	City	State	Databases
40203	S108084130	63101	LOUISVILLE EQUITY	1200 S 3RD ST		LOUISVILLE	KY	SHWS
40203	U003859680	63101	LOUISVILLE EQUITY	1200 S 3RD ST		LOUISVILLE	KY	PSTEAF, UST
40203	S108070640	20118185-056	THIRD STREET BUILDING	1200 S 3RD ST		LOUISVILLE	KY	SB193
40203	U003416206	69540	AUTO ELECTRIC SERVICE	949 S 3RD ST		LOUISVILLE	KY	UST
40203	S106885561	52773	COSMOPOLITAN BUILDING	981 S 3RD ST		LOUISVILLE	KY	SHWS
40203	U003850309	63220	4TH & ORMSBY	1251 S 4TH ST		LOUISVILLE	KY	UST
40203	U001180304	65288	SPALDING UNIVERSITY	851 S 4TH ST		LOUISVILLE	KY	UST
40203	U003885755	63278	WICKS PHARMACY	900 S 4TH ST		LOUISVILLE	KY	UST
40203	1000108650	110003232895	J&R TINSLEY	900 SOUTH 4TH STREET		LOUISVILLE	KY	RCRA-NonGen, FINDS
40203	U001743398	68970	CHRISTIAN CH CAMPUS LOUISVILLE	920 S 4TH ST		LOUISVILLE	KY	UST
40203	S108910467	83487	SOHO CONDOMINIUMS	900 S 5TH ST		LOUISVILLE	KY	SHWS
40203	S107468123	204		1131 SOUTH 6TH STREET		LOUISVILLE	KY	LEAD
40203	1000518391	110003236702	HOUSING AUTHORITY OF LOUISVILLE JO	1131-1135 SOUTH 6TH STREET		LOUISVILLE	KY	RCRA-NonGen, FINDS
40203	U001180330	65270	LOUISVILLE FIRE ENGINE 7	821 S 6TH		LOUISVILLE	KY	UST
40203	U001442707	69190	KENTUCKIANA MATERIAL HANDLING	836 S 6TH ST		LOUISVILLE	KY	UST
40203	U003201218	69868	FORMER CHEVRON STATION	901 S 6TH ST		LOUISVILLE	KY	UST
40203	U003990149	2043	FOURTH AVE CORP	915 S 6TH ST		LOUISVILLE	KY	SHWS, UST
40203	1000385840	110000793696	SWISS CLEANERS (FORMER)	915 SOUTH 6TH STREET		LOUISVILLE	KY	RCRA-CESQG, FINDS
40203	U003415946	69528	W L SHUCK	943 S 6TH ST		LOUISVILLE	KY	UST
40203	S107467405	269		962 SOUTH 6TH STREET, APARTMENT #1		LOUISVILLE	KY	LEAD
40203	S107467416	280		962 SOUTH 6TH STREET, APARTMENT #1		LOUISVILLE	KY	LEAD
40203	S107468108	189		964 S. 6TH STREET		LOUISVILLE	KY	LEAD
40203	S107467422	286		964 SOUTH 6TH STREET, APARTMENT #2		LOUISVILLE	KY	LEAD
40203	1009912724		FINZER STREET PROPERTIES	708, 710, 712, 714, 718, 720 FINZER ST &		LOUISVILLE	KY	US BROWNFIELDS
40203	1005443581	110012552424	LION'S CO. WAREHOUSE	1237 S 7TH ST		LOUISVILLE	KY	RCRA-NonGen, FINDS
40203	U003850308	63216	LION CO	1237 S 7TH ST		LOUISVILLE	KY	UST
40203	U001185294	65614	A RASMUSSEN & SON FLORIST	715 S 7TH		LOUISVILLE	KY	UST
40203	U002034095	67280	GLASSRITE INC	721 S 7TH ST		LOUISVILLE	KY	UST
40203	1001196251	110003249690	BLOEMERS FOOD SERVICE	925 S 7TH ST		LOUISVILLE	KY	RCRA-NonGen, FINDS, UST
40203	S107468309	1515		957 SOUTH 7TH STREET		LOUISVILLE	KY	LEAD
40203	1008409027		LOUISVILLE GAS AND ELECTRIC	S 7TH ST AND W ORMSBY		LOUISVILLE	KY	Manufactured Gas Plants
40203	1000326410	110001243743	DECO PAPER PRODUCTS INC	1028 S 8TH ST		LOUISVILLE	KY	RCRA-NonGen, FINDS, UST
40203	1004706792	110006822199	BUILDERS METAL SUPPLY INC	1032 S 8TH ST		LOUISVILLE	KY	RCRA-NonGen, FINDS
40203	S107468776	1413		1041 SOUTH 8TH STREET		LOUISVILLE	KY	LEAD
40203	U000204833	52546	LOUISVILLE METRO HOUSING AUTHORIT	420 S 8TH ST		LOUISVILLE	KY	SHWS, UST
40203	S106885577	52842	WADE H FLEMING INC	634 S 8TH ST		LOUISVILLE	KY	SHWS
40203	U000721091	64580	BROADWAY OFFICE COMPLEX GARAGE	738 S 8TH ST		LOUISVILLE	KY	UST
40203	1010318249	KYR000044552	NSS ENVIRONMENTAL INC	827 S 8TH STREET		LOUISVILLE	KY	RCRA-NonGen
40203	1010457967	110031361112	NSS ENVIRONMENTAL INC	827 S 8TH STREET		LOUISVILLE	KY	FINDS
40203	U001185291	65636	D & W SALES & SERVICE INC	908 S 8TH ST		LOUISVILLE	KY	UST
40203	U001441541	1978	C LEE COOK A DOVER RESOURCES COR	916 S 8TH ST		LOUISVILLE	KY	UST
40203	1008176419		C. LEE COOK, A DOVER RESOURCES CO.	916 S. 8TH ST.		LOUISVILLE	KY	HIST FTTS
40203	1010001798		C. LEE COOK, A DOVER RESOURCES CO.	916 S. 8TH ST.		LOUISVILLE	KY	FTTS
40203	1000518392	110003236711	HOUSING AUTH. OF LOU. JOB 2087,2088,2	960, 962, 964 SOUTH 6TH STREET		LOUISVILLE	KY	RCRA-NonGen, FINDS
40203	S106885430	52181	CSX - KY AVENUE	1001 S 9TH ST		LOUISVILLE	KY	ENG CONTROLS, SHWS
40203	S106885644	53317	LOUISVILLE GAS & ELECTRIC - SEVENTH	701 S 9TH ST		LOUISVILLE	KY	ENG CONTROLS, SHWS
40203	1000987242	110003221406	CHARLES W. LEWIS	845 SOUTH 9TH STREET		LOUISVILLE	KY	RCRA-NonGen, FINDS
40203	S106885270	2064	HESCO PARTS CORP	990 S 9TH ST		LOUISVILLE	KY	SHWS
40203	1000826396	110008365777	HOUSING AUTHORITY OF LOUISVILLE	9TH-13TH ST, MUHAMMAD ALI		LOUISVILLE	KY	RCRA-CESQG, FINDS
40203	93309597		247 ADAMS ST	247 ADAMS ST		LOUISVILLE	KY	ERNS
40203	93332261		4TH AND RIVER RD	4TH AND RIVER RD	**	LOUISVILLE	KY	ERNS
40203	S107467438	295		6TH AND OAK STREET	**	LOUISVILLE	KY	LEAD
40203	1000841425	110003227874	BELLSOUTH TELECOMMUNICATIONS, INC	526 ARMORY PLACE		LOUISVILLE	KY	RCRA-NonGen, FINDS
40203	1001219511	110003251677	TRANSIT OIL CO NO 75	2200 ARTHUR ST		LOUISVILLE	KY	SB193, PSTEAF, RCRA-NonGen, FINDS, UST
40203	S107468627	1170		1844 BAIRD STREET		LOUISVILLE	KY	LEAD
40203	U001892595	60884	CARDWELL AUTO SERVICE	1828 BANK ST		LOUISVILLE	KY	UST
40203	S108539907	2350		1923 BANK STREET		LOUISVILLE	KY	LEAD
40203	U003415938	69525	CARDWELL AUTO SERVICE	1927 BANK ST		LOUISVILLE	KY	UST
40203	1004507299	110001233095	CARDINAL ALUMINUM	850 BARRET	**	LOUISVILLE	KY	FINDS
40203	1005557879	110009952578	CATHOLIC COMMUNITY ST PATRICK	1000 NORTH BECKLEY STATION ROAD	**	LOUISVILLE	KY	FINDS
40203	S108080559		CATHOLIC COMMUNITY ST PATRICK	BECKLEY STATION RD	**	LOUISVILLE	KY	NPDES
40203	1000881419	110003221488	GRIFFIN & CO	500 BERGMAN AVE		LOUISVILLE	KY	INST CONTROL, ENG CONTROLS, RCRA-CESQG, SHWS, FINDS, UST
40203	1005448546	40203FRTH260	FORTH TECHNOLOGIES INC.	600 BERGMAN AVE		LOUISVILLE	KY	TRIS
40203	U003415703	2042	FORTH TECHNOLOGIES INC	600 BERGMAN ST		LOUISVILLE	KY	UST
40203	1001960687	110000745622	FORTH TECHNOLOGIES INC.	600 BERGMAN ST		LOUISVILLE	KY	RCRAInfo-SQG, FINDS
40203	1006930562	KYR000035428	SUN CHEMICAL CORPORATION	600 BERGMAN STREET		LOUISVILLE	KY	RCRA-NonGen

EDR ZIP Code Scan Report

ZIP	EDR-ID	Facility ID	Name	Address	Map/Dir/Dist	City	State	Databases
40203	1007081912	110015591091	SUN CHEMICAL CORPORATION	600 BERGMAN STREET		LOUISVILLE	KY	FINDS
40203	S106885370	50253	ANTEC	721 BERGMAN AVE	**	LOUISVILLE	KY	SHWS
40203	1006807856	110014370787	ANTEC, INC.	721 BERGMAN AVENUE	**	LOUISVILLE	KY	RCRA-CESQG, FINDS
40203	U003990517	47975	JIM COOKE BUICK	118 W BRECKENRIDGE ST		LOUISVILLE	KY	UST
40203	1000108649	110003231716	JIM COOKE BUICK	118 W BRECKENRIDGE ST.		LOUISVILLE	KY	RCRA-CESQG, FINDS
40203	U001442686	68528	W L SHUCK	200 W BRECKENRIDGE ST		LOUISVILLE	KY	UST
40203	U001180415	65213	GULF OIL LEES GULF SERVICE	301 E BRECKENRIDGE ST		LOUISVILLE	KY	UST
40203	S108084185	80584	YOUTHBUILD	316 E BRECKENRIDGE ST		LOUISVILLE	KY	SHWS
40203	S108540106	2413		520 WEST BRECKENRIDGE STREET #3		LOUISVILLE	KY	LEAD
40203	U001183824	68056	BONDED 1114	BRECKENRIDGE ST & SHELBY		LOUISVILLE	KY	UST
40203	1000987343	110009574709	PURITAN UNIFORM RENTAL	208 W BRECKINRIDGE ST		LOUISVILLE	KY	SB193, RCRA-NonGen, FINDS
40203	U000809304	2195	PURITAN CLEANERS INC	208 W BRECKINRIDGE ST		LOUISVILLE	KY	PSTEAF, UST
40203	1000450859	110003222539	EWALD SPRING AND RADIATOR COMPAN	225 EAST BRECKINRIDGE STREET		LOUISVILLE	KY	RCRA-NonGen, FINDS
40203	1000826681	110003242679	ENVIROSYSTEMS, INC.	302 E. BRECKINRIDGE STREET		LOUISVILLE	KY	RCRA-NonGen, FINDS
40203	1000518349	110003236542	IGNITION SUPPLY & SERVICE COMPANY I	307 EAST BRECKINRIDGE STREET		LOUISVILLE	KY	RCRA-NonGen, FINDS
40203	1000863743	110003217037	METRO PARKS DEPT.-E. BRECKINRIDGE	315 EAST BRECKINRIDGE STREET		LOUISVILLE	KY	RCRA-NonGen, FINDS
40203	S107468508	1265		316 EAST BRECKINRIDGE		LOUISVILLE	KY	LEAD
40203	S107468507	1264		318 EAST BRECKINRIDGE		LOUISVILLE	KY	LEAD
40203	S107468509	1266		322 EAST BRECKINRIDGE		LOUISVILLE	KY	LEAD
40203	1001112360	110003247905	BARBEE CO INC THE	418 E BRECKINRIDGE ST		LOUISVILLE	KY	RCRA-CESQG, FINDS
40203	S108129205	1419		515 EAST BRECKINRIDGE STREET		LOUISVILLE	KY	LEAD
40203	S107468729	333		516 WEST BRECKINRIDGE		LOUISVILLE	KY	LEAD
40203	S108129206	1429		525 EAST BRECKINRIDGE STREET		LOUISVILLE	KY	LEAD
40203	S108540113	2472		537 EAST BRECKINRIDGE STREET		LOUISVILLE	KY	LEAD
40203	S108910669	2593		537/539 BRECKINRIDGE STREET	**	LOUISVILLE	KY	LEAD
40203	U001180386	65236	LOUISVILLE FIRE ENGINE 9	617 E BRECKINRIDGE		LOUISVILLE	KY	UST
40203	U003415783	63322	CHRISTIAN EDUCATION BLDG (SUPERIOF	645 E BRECKINRIDGE ST		LOUISVILLE	KY	UST
40203	1008906747	110022923817	CHRISTIAN EDUCATION BUILDING	645 E BRECKINRIDGE ST		LOUISVILLE	KY	FINDS
40203	1008402851	KYR000043513	CHRISTIAN EDUCATION BUILDING	645 E BRECKINRIDGE ST		LOUISVILLE	KY	RCRA-NonGen
40203	1004706306	110003237104	ACTOR'S THEATER OF LOUISVILLE	724 WEST BRECKINRIDGE ST.		LOUISVILLE	KY	RCRA-CESQG, FINDS
40203	1000320168	110009573773	TRANSIT AUTHORITY OF RIVER CITY MAI	1000 W BROADWAY		LOUISVILLE	KY	RCRA-NonGen, SHWS, FINDS, UST
40203	1006022076	3579056	TARC-UNION STATION DIVISION	1000 W BROADWAY		LOUISVILLE	KY	SB193
40203	S108020849	3579056	TRANSIT AUTHORITY OF RIVER CITY MAI	1000 WEST BROADWAY		LOUISVILLE	KY	ENG CONTROLS
40203	U001182115	60474	THORNTON OIL NO 150	1025 W BROADWAY		LOUISVILLE	KY	UST
40203	U001623883	48185	STRY LENKOFF CO	1100 W BROADWAY		LOUISVILLE	KY	UST
40203	1004706279	110003235534	MICROBAC LABORATORIES, INC.	1121 WEST BROADWAY		LOUISVILLE	KY	RCRA-NonGen, FINDS
40203	U000805453	66033	PETER & LEE LEONHARDT, JR	1133 W BROADWAY		LOUISVILLE	KY	UST
40203	1006309103	110012460871	LOUISVILLE PLATE GLASS	1401 WEST BROADWAY		LOUISVILLE	KY	FINDS
40203	U002252724	54734	ONE STOP LLC	1420 W BROADWAY		LOUISVILLE	KY	UST
40203	1000518540	110003237382	KENTUCKY PACKAGING SERVICE LP	1612 WEST BROADWAY		LOUISVILLE	KY	RCRA-CESQG, FINDS, UST
40203	U001183177	64655	CHECKER CAB CO	1617 W BROADWAY		LOUISVILLE	KY	UST
40203	U000721720	69312	PHILIP MORRIS USA/BROADWAY ANNEX	1700 W BROADWAY ST		LOUISVILLE	KY	SHWS, UST
40203	U000807146	60627	SPEEDY MART 16	1711 W BROADWAY		LOUISVILLE	KY	UST
40203	1000133159	110009574059	M & T DRY CLEANERS	1925 BROADWAY		LOUISVILLE	KY	RCRA-NonGen, FINDS
40203	U001184107	60559	STEGNERS CHEVRON	2028 W BROADWAY		LOUISVILLE	KY	UST
40203	1006017670	110001236564	TRANS AUTH RIVER CTY	2905 WEST BROADWAY		LOUISVILLE	KY	FINDS
40203	94388220		820 WEST BROADWAY ST	820 WEST BROADWAY ST		LOUISVILLE	KY	ERNS
40203	1004507416	110011519703	CABINET FOR HUMAN RESOURCES	908 E BROADWAY		LOUISVILLE	KY	FTTS, HIST FTTS, FINDS
40203	1000263568	110009573620	LOUISVILLE & NASHVILLE RR CO	908 W BROADWAY		LOUISVILLE	KY	CERCLIS-NFRAP, RCRA-NonGen, FINDS
40203	1006017666	110001236519	COMMONWEALTH OF KY	908 WEST BROADWAY		LOUISVILLE	KY	FINDS
40203	U003180320	60950	ATLANTIC EXPRESS	925 W BROADWAY		LOUISVILLE	KY	UST
40203	S107468628	1171		1107 SOUTH BROOK STREET		LOUISVILLE	KY	LEAD
40203	S107467515	129		1201 SOUTH BROOK STREET		LOUISVILLE	KY	LEAD
40203	1008262133	110036821151	KELLER DAY TREATMENT CENTER ALT S	911 S BROOK		LOUISVILLE	KY	FINDS
40203	S109144745			428 EAST CALDWELL STREET		LOUISVILLE	KY	LEAD
40203	S108436445	83607	HABITAT FOR HUMANITY PROPERTY	613 E CALDWELL ST		LOUISVILLE	KY	SHWS
40203	S107468328	913		417 CAMP STREET		LOUISVILLE	KY	LEAD
40203	S107467408	272		427 CAMP STREET		LOUISVILLE	KY	LEAD
40203	S109144748			431 CAMP STREET		LOUISVILLE	KY	LEAD
40203	S107468270	1386		500 CAMP STREET APT.#1	**	LOUISVILLE	KY	LEAD
40203	S107468820	1275		501 CAMP STREET		LOUISVILLE	KY	LEAD
40203	S107467527	1646		501 CAMP STREET		LOUISVILLE	KY	LEAD
40203	S106885506	52562	ABCO BRAMER CO	4224 CANE RUN RD		LOUISVILLE	KY	SHWS
40203	S107468595	935		631 EAST CAUDWELL ST.#2	**	LOUISVILLE	KY	LEAD
40203	U001180025	60774	FUNERAL AUTO CO	724 CAWTHON ST		LOUISVILLE	KY	UST
40203	S107712868	1830		1522 CEDAR STREET		LOUISVILLE	KY	LEAD
40203	U003952234	49094	AFRICAN AMERICAN HERITAGE CENTER	1718 CEDAR ST		LOUISVILLE	KY	SHWS, UST
40203	1007484091	110017620341	AFRICAN AMERICAN HERITAGE CENTER	1718 CEDAR STREET		LOUISVILLE	KY	FINDS

EDR ZIP Code Scan Report

ZIP	EDR-ID	Facility ID	Name	Address	Map/Dir/Dist	City	State	Databases
40203	1007264310	KYR000036301	AFRICAN AMERICAN HERITAGE CENTER	1718 CEDAR STREET		LOUISVILLE	KY	RCRA-NonGen
40203	1011466077	110036818165	COLERIDGE TAYLOR ELEMENTARY SCH	1115 W CHESTNUT ST		LOUISVILLE	KY	FINDS
40203	1008266410	110021559543	CENTRAL HIGH SCHOOL	1130 W. CHESTNUT STREET		LOUISVILLE	KY	FINDS
40203	U001442555	66368	UNKNOWN	1419 W CHESTNUT ST		LOUISVILLE	KY	UST
40203	U000720272	69261	HAMPTON PLACE APARTMENTS	1601 W CHESTNUT ST		LOUISVILLE	KY	LEAD
40203	S107468597	1039		1814 WEST CHESTNUT STREET		LOUISVILLE	KY	LEAD
40203	S107468516	1408		1814 WEST CHESTNUT STREET		LOUISVILLE	KY	SHWS, UST
40203	U003070787	48174	BELLSOUTH TELECOMMUNICATIONS KY	601 W CHESTNUT ST		LOUISVILLE	KY	UST
40203	1000228337	48010	KY TECH JEFFERSON STATE CAMPUS	727 W CHESTNUT ST		LOUISVILLE	KY	RCRA-CESQG, FINDS
40203	1004706121	110003227277	KY TECH JEFFERSON STATE CAMPUS	727 W. CHESTNUT STREET		LOUISVILLE	KY	FINDS
40203	1011464592	110036056031	JEFFERSON TECHNICAL COLLEGE	727 WEST CHESTNUT		LOUISVILLE	KY	RCRA-CESQG
40203	1004706418	KYR000000190	KYTECH-JEFFERSON STATE VOTECH SC	727 WEST CHESTNUT STREET		LOUISVILLE	KY	LEAD
40203	S107468685	238		1225 SOUTH CLAY STREET		LOUISVILLE	KY	LEAD
40203	S107468720	324		1225 SOUTH CLAY STREET		LOUISVILLE	KY	LEAD
40203	S107468305	1510		817 SOUTH CLAY STREET		LOUISVILLE	KY	SHWS
40203	S107863710	79421	821 SOUTH CLAY STREET PROPERTY	821 S CLAY ST		LOUISVILLE	KY	SHWS
40203	S107863711	79420	823 SOUTH CLAY STREET PROPERTY	823 S CLAY ST		LOUISVILLE	KY	RCRA-NonGen, FINDS
40203	1000142824	110003232234	NAPA LOUISVILLE DISTRIBUTION CENTE	211 EAST COLLEGE STREET		LOUISVILLE	KY	RCRA-CESQG, FINDS
40203	1000450877	110003224537	REPUBLIC WELDING COMPANY	305 E. COLLEGE STREET		LOUISVILLE	KY	FINDS
40203	1008931456	110022873407	REPUBLIC INDUSTRIES INTERNATIONAL	305 E. COLLEGE STREET		LOUISVILLE	KY	RCRA-CESQG, FINDS
40203	1000165987	110001242968	A. C. BRAKE CO., INC.	308 E. COLLEGE STREET		LOUISVILLE	KY	FINDS
40203	1006976589	110015676767	DECO PAPER PRODUCTS, INC.	4004 COLLINS LANE		LOUISVILLE	KY	UST
40203	U001182633	64440	GUARDIAN FILTER COMPANY	1622 COLUMBIA ST		LOUISVILLE	KY	UST
40203	U000808344	67767	MT OLIVER MISSIONARY BAPTIST	SE CORNER OF CLAY & GRAY		LOUISVILLE	KY	UST
40203	U000206716	65254	LOUISVILLE FIRE ENGINE 17	1824 DARLAND AVE		LOUISVILLE	KY	UST
40203	S106885389	52095	DERBY CITY RECYCLING	743 DUMESNIL		LOUISVILLE	KY	SHWS
40203	1008409029		LOUISVILLE GASLIGHT CO	DUMESNIL ST AND S 7TH ST		LOUISVILLE	KY	Manufactured Gas Plants
40203	S107468553	99		1818 DUNCAN STREET		LOUISVILLE	KY	LEAD
40203	1000359261	110003231958	AMERICAN REFINING COMPANY	708 ECKERT COURT		LOUISVILLE	KY	RCRA-NonGen, FINDS
40203	U001179849	60885	CECILS CHEVRON	447 S EIGHTH ST		LOUISVILLE	KY	UST
40203	U0011181624	60951	ALPH C KAUFMAN INC	114 N ELEVENTH ST		LOUISVILLE	KY	UST
40203	1004706639	KYR000023606	ERNSPIKER AND CSABAI BP SERVICE/MI	105 FAIRFAX AVENUE		LOUISVILLE	KY	RCRA-NonGen
40203	1000322689	110003227240	DOWNTOWN FORD INC	809 S. FIFTH STREET		LOUISVILLE	KY	RCRA-CESQG, FINDS
40203	S109012603		SOHO CONDOMINIUMS	900 S. FIFTH ST.	**	LOUISVILLE	KY	INST CONTROL
40203	S106885576	52840	DERBY CAP CO	419 FINZER ST		LOUISVILLE	KY	SHWS
40203	1000347031	110003232047	SHEPHERD SQUARE	518 FINZER STREET		LOUISVILLE	KY	RCRA-NonGen, FINDS
40203	S107863700	78010	708 FINZER ST PROPERTY	708 FINZER ST		LOUISVILLE	KY	SHWS
40203	S107713043	1798		708 FINZER STREET		LOUISVILLE	KY	LEAD
40203	S107863701	78011	710 FINZER ST PROPERTY	710 FINZER ST		LOUISVILLE	KY	SHWS
40203	S107713045	1799		710 FINZER STREET		LOUISVILLE	KY	LEAD
40203	S107863702	78012	712 FINZER ST PROPERTY	712 FINZER ST		LOUISVILLE	KY	SHWS
40203	S107713048	1800		712 FINZER STREET		LOUISVILLE	KY	LEAD
40203	S107863703	78013	714 FINZER ST PROPERTY	714 FINZER ST		LOUISVILLE	KY	SHWS
40203	S107713049	1801		714-716 FINZER STREET		LOUISVILLE	KY	LEAD
40203	S107863704	78014	718 FINZER ST PROPERTY	718 FINZER ST		LOUISVILLE	KY	SHWS
40203	S107713050	1794		718 FINZER STREET		LOUISVILLE	KY	LEAD
40203	S107863705	78015	720 FINZER ST PROPERTY	720 FINZER ST		LOUISVILLE	KY	SHWS
40203	S107713051	1795		720 FINZER STREET		LOUISVILLE	KY	LEAD
40203	S107863706	78018	724 FINZER ST PROPERTY	724 FINZER ST		LOUISVILLE	KY	SHWS
40203	S107713052	1796		724 FINZER STREET		LOUISVILLE	KY	LEAD
40203	S107863707	78021	726 FINZER ST PROPERTY	726 FINZER ST		LOUISVILLE	KY	SHWS
40203	S107713053	1797		726 FINZER STREET		LOUISVILLE	KY	LEAD
40203	S107863708	78023	728 FINZER ST PROPERTY	728 FINZER ST		LOUISVILLE	KY	SHWS
40203	1011470119	110036803279	ENGELHARD ELEMENTARY SCHOOL	1004 S FIRST ST	**	LOUISVILLE	KY	FINDS
40203	S108539829	2420		1158 FIRST STREET	**	LOUISVILLE	KY	LEAD
40203	93324992		831 S FIRST ST	831 S FIRST ST	**	LOUISVILLE	KY	ERNS
40203	S107867838		CISSELL MANUFACTURING CO	831 SOUTH FIRST STREET	**	LOUISVILLE	KY	INST CONTROL
40203	S107468206	990		1108 FISK COURT		LOUISVILLE	KY	LEAD
40203	U003416117	60566	SHELL FOODMART	1123 S FLOYD ST I-65		LOUISVILLE	KY	PSTEAF, UST
40203	S109144599			1238 SOUTH FLOYD STREET		LOUISVILLE	KY	LEAD
40203	U001180393	65216	COSMOS BROADCASTING CORP	725 S FLOYD ST		LOUISVILLE	KY	UST
40203	1009758698	110026692853	JEFFERSON COUNTY HIGH SCHOOL	900 S FLOYD ST		LOUISVILLE	KY	FINDS
40203	1011476621	110036821044	DAWSON ORMAN EDUCATION CENTER	900 S FLOYD ST		LOUISVILLE	KY	FINDS
40203	1000764728	51803	ARAMARK	919 S FLOYD ST		LOUISVILLE	KY	SHWS, UST
40203	U000720292	69263	VACANT	945 S FLOYD ST		LOUISVILLE	KY	UST
40203	1000518474	110003237220	JANE F. BALLARD ESTATE	945 SOUTH FLOYD STREET		LOUISVILLE	KY	RCRA-NonGen, FINDS
40203	96501106		FLOYD / RIVER RD @ OHIO RIVER	FLOYD / RIVER RD @ OHIO RIVER	**	LOUISVILLE	KY	ERNS
40203	1004508680	110011890061	SPALDING UNIVERSITY	851 SOUTH FOURTH STREET		LOUISVILLE	KY	FTTS, HIST FTTS, FINDS
40203	U001182218	65771	OWENSBORO SOC-(GLC53338)	605 FULTON DR		OWENSBORO	KY	UST
40203	2001559847			911 GRADE LANE		LOUISVILLE	KY	ERNS
40203	S107468842	1582		110 GREENBRIAR DRIVE		GEORGETOWN	KY	LEAD

EDR ZIP Code Scan Report

ZIP	EDR-ID	Facility ID	Name	Address	Map/Dir/Dist	City	State	Databases
40203	S108539905	2369		1919 GRIFFITH AVENUE	**	LOUISVILLE	KY	LEAD
40203	S107712968	1820		417 GWENDOLYN		LOUISVILLE	KY	LEAD
40203	S108910689	2759		725 GWENDOLYN STREET		LOUISVILLE	KY	LEAD
40203	1000347035	110003234394	SHEPHERD SQUARE	740 HANCOCK STREET		LOUISVILLE	KY	RCRA-NonGen, FINDS
40203	S107468773	1263		810 SOUTH HANCOCK STREET		LOUISVILLE	KY	LEAD
40203	S107713066	1855		810-812 SOUTH HANCOCK STREET		LOUISVILLE	KY	LEAD
40203	S107468772	1262		814 SOUTH HANCOCK STREET		LOUISVILLE	KY	LEAD
40203	S107863709	79357	820 SOUTH HANCOCK ST PROPERTY	820 SOUTH HANCOCK ST		LOUISVILLE	KY	SHWS
40203	S107468201	985		954 SOUTH HANCOCK STREET		LOUISVILLE	KY	LEAD
40203	U001182221	67768	HUBBARDS LN SOC	280 N HUBBARDS LN		LOUISVILLE	KY	UST
40203	S107712832	1849		1035 SOUTH JACKSON STREET APARTME		LOUISVILLE	KY	LEAD
40203	S108539842	2201		1252 SOUTH JACKSON STREET		LOUISVILLE	KY	LEAD
40203	1000347034	110003232074	SHEPHERD SQUARE	721 JACKSON		LOUISVILLE	KY	RCRA-NonGen, FINDS
40203	S107468321	1557		817 SOUTH JACKSON STREET		LOUISVILLE	KY	LEAD
40203	1008259281	110036803572	MEYZEEK MIDDLE SCHOOL	828 SOUTH JACKSON STREET		LOUISVILLE	KY	FINDS
40203	U003979004	20166618-056	OVERFLOW PARKING LOT	975 S JACKSON ST		LOUISVILLE	KY	SB193, UST
40203	1000347032	110003232056	SHEPHERD SQUARE	519 JACOB STREET		LOUISVILLE	KY	RCRA-NonGen, FINDS
40203	U001180325	48020	LOUISVILLE DIVISION OF FIRE - FIRST DIS	1135 W JEFFERSON ST		LOUISVILLE	KY	UST
40203	1004706337	110003239861	LOUISVILLE DIVISION OF FIRE	1135 WEST JEFFERSON STREET		LOUISVILLE	KY	RCRA-NonGen, FINDS
40203	1000157424	110000793589	ATLAS MACHINE & SUPPLY INC.	1328 W. JEFFERSON ST.		LOUISVILLE	KY	RCRA-NonGen, FINDS
40203	1006285732	110011734971	ATLAS MACHINE AND SUPPLY	1400 WEST JEFFERSON		LOUISVILLE	KY	FTTS, HIST FTTS, FINDS
40203	U000201898	69371	C S C GAS STATION 451	1421 W JEFFERSON ST		LOUISVILLE	KY	UST
40203	U004065298	79173	LOUISVILLE URBAN RENEWAL	1500 W JEFFERSON ST		LOUISVILLE	KY	UST
40203	1008222353	110021155186	AGI MEDIA PACKAGING	1705 W JEFFERSON STREET		LOUISVILLE	KY	FINDS
40203	U001441517	67367	KENTUCKY COLONEL GASOLINE INC	2001 W JEFFERSON ST		LOUISVILLE	KY	UST
40203	1008264153	110036818236	JEFFERSON COUNTY YOUTH CENTER AL	720 W JEFFERSON ST		LOUISVILLE	KY	FINDS
40203	1008259689	110036821204	LOUISVILLE DEAF ORAL SCHOOL	111 E KENTUCKY ST		LOUISVILLE	KY	FINDS
40203	S107468319	1553		236 EAST KENTUCKY APARTMENT #301		LOUISVILLE	KY	LEAD
40203	S107468658	1560		236 EAST KENTUCKY STREET APARTMET		LOUISVILLE	KY	LEAD
40203	S107468632	1175		236 EAST KENTUCKY STREET APT 307	**	LOUISVILLE	KY	LEAD
40203	1000864065	110003244025	BELL MOTOR SERVICE INC.	309 WEST KENTUCKY STREET		LOUISVILLE	KY	RCRA-CESQG, FINDS
40203	U000721143	64653	OCONNOR & RAQUE OFFICE PRODUCTS	320 E KENTUCKY ST		LOUISVILLE	KY	UST
40203	S107468545	85		426 EAST KENTUCKY STREET		LOUISVILLE	KY	LEAD
40203	1000826648	110003242465	SULLIVAN & COZART INC.	822 WEST KENTUCKY STREET		LOUISVILLE	KY	RCRA-NonGen, FINDS
40203	U003415670	48123	PPG INDUSTRIES INC - PORTER PAINT PL	1301 W KY ST		LOUISVILLE	KY	SHWS, UST
40203	U000807643	69240	SULLIVAN & COZART INC	822 W KY ST		LOUISVILLE	KY	UST
40203	1004706285	110008364046	CIRCUS AUTO SALES, INC.	3RD & KY. STREET	**	LOUISVILLE	KY	RCRA-CESQG, FINDS
40203	S107713009	1740		534 LAMPTON		LOUISVILLE	KY	LEAD
40203	S107602671	8235	LOUISVILLE JEFFERSON CO WWTP	700 W LIBERTY ST		LOUISVILLE	KY	SWF/LF
40203	1007675908	110018908645	METROPOLITAN SEWER DISTRICT, LOUIS	700 W. LIBERTY STREET		LOUISVILLE	KY	FINDS
40203	1001025244	110003245426	LOUISVILLE & JEFFERSON CO. METRO SEI	700 WEST LIBERTY ROAD		LOUISVILLE	KY	HIST LF, RCRA-CESQG, FINDS
40203	1007284862		LOURDES HOSPITAL	1530 LONE OAK ROAD	**	PADUCHA	KY	FTTS, HIST FTTS
40203	U003850314	63217	DISMAS CHARITIES PORTLAND	1501 LYTLE ST		LOUISVILLE	KY	UST
40203	S107468862	1631		1922 WEST MADISON		LOUISVILLE	KY	LEAD
40203	U003070890	66275	MT LEBANON PERSONAL CARE HMS INC	1015 MAGAZINE ST		LOUISVILLE	KY	UST
40203	1008260167	110036805437	ROOSEVELT PERRY ELEMENTARY SCHO	1606 MAGAZINE STREET		LOUISVILLE	KY	FINDS
40203	S107468506	1163		2349 WEST MAGAZINE STREET		LOUISVILLE	KY	LEAD
40203	1000403715	110003229364	BATTERY DIST. CO. INC.	1119 WEST MAIN STREET		LOUISVILLE	KY	RCRA-NonGen, FINDS
40203	U000811957	68283	ROYCE HARMON	1237 W MAIN ST		LOUISVILLE	KY	UST
40203	S107467528	763		1300 WEST MAIN STREET		LOUISVILLE	KY	LEAD
40203	S107467529	764		1300 WEST MAIN STREET		LOUISVILLE	KY	LEAD
40203	U001623825	63777	CHALLENGER LIFTS INC	1401 W MAIN ST		LOUISVILLE	KY	UST
40203	1008217657	110022297236	PLANT-WISE BIOSTIMULANT COMPANY	1402 W MAIN ST		LOUISVILLE	KY	FINDS
40203	U000806283	52554	16TH & MAIN ASSOCIATES	1531 W MAIN ST		LOUISVILLE	KY	SHWS, UST
40203	S107602921	43725	R C TIRE RECYCLING	1531 W MAIN ST		LOUISVILLE	KY	SWF/LF
40203	U000719084	65301	METRO RIDE	1811 W MAIN ST		LOUISVILLE	KY	UST
40203	S107468538	61		2006 WEST MAIN STREET		LOUISVILLE	KY	LEAD
40203	1005494282	110012598652	J V REED & COMPANY	1102 WEST MARKET STREET		LOUISVILLE	KY	FINDS
40203	1009648925			1125 W. MARKET STREET		LOUISVILLE	KY	DOT OPS
40203	S108539919	2202		2022 WEST MARKET STREET		LOUISVILLE	KY	LEAD
40203	S107468253	1297		2031 WEST MARKET STREET		LOUISVILLE	KY	LEAD
40203	S107468585	925		2031 WEST MARKET STREET		LOUISVILLE	KY	LEAD
40203	S108539827	2425		1143 WEST MUHAMMAD ALI BOULEVARD		LOUISVILLE	KY	LEAD
40203	S107467458	1556		1223 WEST MUHAMMAD ALI BUILDING #2	**	LOUISVILLE	KY	LEAD
40203	S108910566	2638		1631 WEST MUHAMMAD ALI BOULEVARD		LOUISVILLE	KY	LEAD
40203	1001214089	110003250240	TROLLEY BARN	1701 W MUHAMMAD ALI BLVD		LOUISVILLE	KY	RCRA-NonGen, SHWS, FINDS
40203	1005433757		N I WEINBERG CO	1701 W MUHAMMAD ALI BLVD		LOUISVILLE	KY	SSTS
40203	1005440032		C I WEINBERG CO	1701 W MUHAMMAD ALI BLVD		LOUISVILLE	KY	SSTS
40203	1005433758		N I WEINBERG COMPANY	1701 W MUHAMMAD ALI BLVD		LOUISVILLE	KY	SSTS
40203	U003990263	47935	GREYHOUND LINES INC	720 W MUHAMMED ALI BLVD		LOUISVILLE	KY	UST



EDR ZIP Code Scan Report

ZIP	EDR-ID	Facility ID	Name	Address	Map/Dir/Dist	City	State	Databases
40203	1000863650	110003216519	NEW AUTO PROCESSING	939 SOUTH NINTH STREET		LOUISVILLE	KY	RCRA-NonGen, FINDS, UST
40203	S107712966	1685		411 1/2 NORTH 20TH STREET		LOUISVILLE	KY	LEAD
40203	94371139		I-65 NORTHBOUND AT THE KENNEDY BRI	I-65 NORTHBOUND AT THE KENNEDY BRI	**	LOUISVILLE	KY	ERNS
40203	1001025233	110000613630	VARNISH PLANT	1510 NORTHWESTERN PKWY	14, SSE, 1 - 2	LOUISVILLE	KY	RCRA-NonGen, SHWS, FINDS, RCRAInfo-TSDF
40203	1006797623	110013676726	NIEMCO FABRICATORS	1600 NORTHWESTERN PKWY		LOUISVILLE	KY	FINDS
40203	U003201336	69759	NIEMCO FABRICATORS INC	1600 NORTHWESTERN PKWY		LOUISVILLE	KY	UST
40203	1001202093	110000378074	FORTH TECHNOLOGIES INC	1601 NORTHWESTERN PKWY		LOUISVILLE	KY	RCRA-NonGen, FINDS
40203	1000863872	110003243160	LOUISVILLE FACILITY MAINTENANCE	1731 NORTHWESTERN PARKWAY		LOUISVILLE	KY	RCRA-CESQG, FINDS
40203	U001441278	48035	LOUISVILLE FACILITY MAINTENANCE	1731 NORTHWESTERN PKWY		LOUISVILLE	KY	UST
40203	S109144645			1838 NORTHWESTERN PARKWAY		LOUISVILLE	KY	LEAD
40203	1000519243	110003238826	LOUISVILLE GAS & ELECT-CANAL STATIO	2005 NORTHWESTERN PARKWAY		LOUISVILLE	KY	RCRA-CESQG, FINDS
40203	U003415891	48038	LOUISVILLE GAS & ELECTRIC - CANAL ST	2005 NORTHWESTERN PKWY		LOUISVILLE	KY	UST
40203	1004706816	KYR000029686	VULCAN HART CO.	2006 NORTHWESTERN PARKWAY		LOUISVILLE	KY	RCRA-NonGen
40203	1000167852	110003223841	VULCAN-HART CORPORATION	2006 NORTHWESTERN PARKWAY	10, South, 1/2 - 1	LOUISVILLE	KY	CORRACTS, RCRA-NonGen, FINDS
40203	S107468488	694		120 WEST OAK		LOUISVILLE	KY	LEAD
40203	1010318336	KYR000045880	LOUISVILLE GAS AND ELECTRIC COMPAN	211 WEST OAK STREET		LOUISVILLE	KY	RCRA-CESQG
40203	1010493408	110032987481	LOUISVILLE GAS AND ELECTRIC COMPAN	211 WEST OAK STREET		LOUISVILLE	KY	FINDS
40203	U000807332	63867	SAVE-A-STEP 32	329 OAK ST		LOUISVILLE	KY	UST
40203	1000430837	110008361316	SILVERCREST CLEANERS	414-1/2 W OAK		LOUISVILLE	KY	RCRA-NonGen, FINDS
40203	S107468219	1003		508 EAST OAK STREET		LOUISVILLE	KY	LEAD
40203	1000518387	110003236668	HOUSING AUTHORITY OF LOUISVILLE JO	508 EAST OAK STREET		LOUISVILLE	KY	RCRA-NonGen, FINDS
40203	S107468199	983		522 EAST OAK STREET		LOUISVILLE	KY	LEAD
40203	S107468810	1153		530 EAST OAK STREET		LOUISVILLE	KY	LEAD
40203	S107468819	1274		530 EAST OAK STREET		LOUISVILLE	KY	LEAD
40203	1000518390	110003236695	HOUSING AUTHORITY OF LOUISVILLE JO	531 EAST OAK STREET		LOUISVILLE	KY	RCRA-NonGen, FINDS
40203	S107468125	206		531 EAST OAK STREET		LOUISVILLE	KY	LEAD
40203	S107468282	1427		531 EAST OAK STREET		LOUISVILLE	KY	LEAD
40203	U000807007	63666	VACANT LOT	537 W OAK ST		LOUISVILLE	KY	UST
40203	S107467452	1278		601-603 WEST OAK STREET		LOUISVILLE	KY	LEAD
40203	S109144789			635 EAST OAK STREET		LOUISVILLE	KY	LEAD
40203	U003071199	60546	DINOS FOOD MART #6	700 W OAK ST		LOUISVILLE	KY	PSTEAF, UST
40203	S107468610	1052		706 EAST OAK STREET		LOUISVILLE	KY	LEAD
40203	S108540156	2381		718 EAST OAK STREET		LOUISVILLE	KY	LEAD
40203	1000518763	110008364983	BURLINGTON MOTOR CARRIERS	8TH & OAK STREET		LOUISVILLE	KY	RCRA-NonGen, FINDS
40203	S107468483	689		113 EAST ORMSBY		LOUISVILLE	KY	LEAD
40203	S107712855	1853		125 WEST ORMSBY STREET #1		LOUISVILLE	KY	LEAD
40203	S107468707	257		204 WEST ORMSBY AVENUE		LOUISVILLE	KY	LEAD
40203	S107468625	1131		508 EAST ORMSBY AVENUE		LOUISVILLE	KY	LEAD
40203	S106885475	52385	PARK CHATEAU APARTMENTS	512 W ORMSBY	**	LOUISVILLE	KY	SHWS
40203	S108129249	2475		523 EAST ORMSBY		LOUISVILLE	KY	LEAD
40203	S107468789	1436		608 EAST ORMSBY AVENUE		LOUISVILLE	KY	LEAD
40203	S107468630	1173		627 EAST ORMSBY AVENUE		LOUISVILLE	KY	LEAD
40203	U001183076	64576	7TH & ORMSBY GARAGE	731 W ORMSBY		LOUISVILLE	KY	UST
40203	1000263584	110003224150	LOUISVILLE GAS & ELECTRIC 7TH & ORM	731 WEST ORMSBY		LOUISVILLE	KY	RCRA-NonGen, FINDS
40203	1008409028		LOUISVILLE GAS AND ELECTRIC	W ORMSBY AVE		LOUISVILLE	KY	Manufactured Gas Plants
40203	1001487840	110008373483	KYDOH NS EXPY I-65 MP056-0065-134.82(I	I-65 OVER KENTUCKY ST	**	LOUISVILLE	KY	RCRA-NonGen, FINDS
40203	S108539897	2365		1809 OWEN STREET		LOUISVILLE	KY	LEAD
40203	U000808038	65862	PAGES LANE SOC GLC 51345	3910 E PAGES LN		LOUISVILLE	KY	UST
40203	S108899000		FORTH INDUSTRIES INC	1601 NW PARKWAY	**	LOUISVILLE	KY	NPDES
40203	U003919462	65037	CENTRAL MAINTENANCE GARAGE	1645 PATTON CT		LOUISVILLE	KY	UST
40203	S107468315	1546		1140 PLACE BLANC		LOUISVILLE	KY	LEAD
40203	1000258334	110003224047	ADKINS CONSTRUCTION CO INC	1301 PORTLAND AVE		LOUISVILLE	KY	RCRA-NonGen, FINDS, UST
40203	1000332270	110000793801	THE GLIDDEN GOMPANY DBA ICI PAINTS	1437 PORTLAND AVENUE		LOUISVILLE	KY	RCRA-NonGen, FINDS
40203	1000516814	110003224886	PENCO, INC.	1520 PORTLAND AVE.		LOUISVILLE	KY	RCRA-NonGen, FINDS
40203	1000359260	KYD981805476	FABRICATED ALUMINUM SYSTEMS, INC.	1520 PORTLAND AVENUE		LOUISVILLE	KY	RCRA-NonGen
40203	1002914644	056-00046	PORTLAND RECYCLING	1612 PORTLAND AVE		LOUISVILLE	KY	HIST LF, SWF/LF
40203	1004505079	056-00045	PORTLAND RECYCLING	1612 PORTLAND AVENUE		LOUISVILLE	KY	HIST LF
40203	S107468252	1296		1723 PORTLAND AVENUE		LOUISVILLE	KY	LEAD
40203	S108234720	79167	PORTLAND PROMISE CENTER	1800 PORTLAND AVE	11, South, 1 - 2	LOUISVILLE	KY	SHWS
40203	1009457578	110024830012	PORTLAND PROMISE CENTER C/O LOUIS	1800 PORTLAND AVE.		LOUISVILLE	KY	FINDS
40203	1009398827	KYR000044024	PORTLAND PROMISE CENTER C/O LOUIS	1800 PORTLAND AVE.		LOUISVILLE	KY	RCRA-NonGen
40203	S107468262	1378		1902 PORTLAND AVENUE		LOUISVILLE	KY	LEAD
40203	S106885558	52756	THE BURKHART CO	1010 S PRESTON ST		LOUISVILLE	KY	SHWS
40203	S108658234	97666	HABITAT FOR HUMANITY PROPERTY	1208 S PRESTON ST		LOUISVILLE	KY	SHWS
40203	S108658233	97667	HABITAT FOR HUMANITY PROPERTY	1210 S PRESTON ST		LOUISVILLE	KY	SHWS
40203	U003529304	69558	A A AUTO ELECTRIC INC	1253 S PRESTON ST		LOUISVILLE	KY	UST
40203	S107467592	1076		1277 S. PRESTON STREET		LOUISVILLE	KY	LEAD

EDR ZIP Code Scan Report

ZIP	EDR-ID	Facility ID	Name	Address	Map/Dir/Dist	City	State	Databases
40203	U000206714	65275	LOUISVILLE FIRE ENGINE 15	1328 S PRESTON ST		LOUISVILLE	KY	UST
40203	S108539859	2367		1346 SOUTH PRESTON STREET		LOUISVILLE	KY	LEAD
40203	U001182790	64497	TACO BELL	3408 PRESTON HWY		LOUISVILLE	KY	UST
40203	U000807895	64136	KENTUCKY TRANSFER LINE	812 S PRESTON HWY		LOUISVILLE	KY	UST
40203	U001442631	65202	BYRON L COHEN	986 S PRESTON ST		LOUISVILLE	KY	UST
40203	U001182793	65838	PUCHASING OFFICE GLC 51130	4711 PROGRESS BLVD		LOUISVILLE	KY	UST
40203	U000808390	67916	ROBARDS LANE SOC GLC 51149	4333 ROBARDS LN		LOUISVILLE	KY	UST
40203	S107468207	991		521-K ROSELAND COURT	**	LOUISVILLE	KY	LEAD
40203	S107468217	1001		619-B ROSELAND COURT	**	LOUISVILLE	KY	LEAD
40203	S108899016		KENTUCKY CONTAINER SERVICE INC	1101 ROWAN ST		LOUISVILLE	KY	NPDES
40203	1000461461	110003234893	KENTUCKY CONTAINERS SERVICE, INC.	1101 ROWAN STREET		LOUISVILLE	KY	RCRA-NonGen, FINDS
40203	S107603015	43732	SCRAP TIRE SERVICE	1122 ROWAN ST		LOUISVILLE	KY	SWF/LF
40203	1000826634	110003242394	QUEEN HYDRAULICS	1206 ROWAN STREET		LOUISVILLE	KY	RCRA-CESQG, FINDS
40203	1010318212	KYR000044263	AMERICAN ROLLER COMPANY LLC	1206 WEST ROWAN STREET		LOUISVILLE	KY	RCRA-NonGen
40203	1010458146	110031338540	AMERICAN ROLLER COMPANY LLC	1206 WEST ROWAN STREET		LOUISVILLE	KY	FINDS
40203	1006930552	KYR000035329	BECKER SYNTEMA	1226 ROWAN STREET		LOUISVILLE	KY	RCRA-NonGen
40203	1007081980	110015591812	BECKER SYNTEMA	1226 ROWAN STREET		LOUISVILLE	KY	FINDS
40203	1001196335	110006822064	BAUGHMAN GROUP	1234 ROWAN ST		LOUISVILLE	KY	RCRA-NonGen, FINDS
40203	U001181116	63456	C V QUEEN	1234 ROWAN ST		LOUISVILLE	KY	UST
40203	1000206738	110001236528	QUEEN INDUSTRIAL PRODUCTS CORP	1234 ROWAN STREET		LOUISVILLE	KY	CORRACTS, RCRA-NonGen, FINDS, RCRAInfo-TSDF
40203	U000201180	43724	AZ TIRE OF KY	1403 ROWAN ST		LOUISVILLE	KY	SWF/LF, UST
40203	S107602439	38612	GROOMS TIRE RECYCLING INC	1413 ROWAN ST		LOUISVILLE	KY	SWF/LF
40203	S104191239	056-00228	GROOMS TIRE RECYCLING INC.	1413 ROWAN STREET		LOUISVILLE	KY	HIST LF
40203	1005431482		J & M LABORATORIES INC	1717 ROWAN		LOUISVILLE	KY	SSTS
40203	1001219432	110003251221	J & M LABORATORIES INC	1717 ROWAN ST		LOUISVILLE	KY	RCRA-NonGen, FINDS
40203	S107468271	1387		1823 ROWAN STREET		LOUISVILLE	KY	LEAD
40203	S107468566	112		1114 S.SHELBY STREET		LOUISVILLE	KY	LEAD
40203	S107468249	1293		118 WEST SAINT CATHERINE		LOUISVILLE	KY	LEAD
40203	S108910575	2757		2014 SAINT XAVIER STREET		LOUISVILLE	KY	RCRA-NonGen, FINDS
40203	1000303567	110003222487	COMMUNITY TOWEL AND UNIFORM CO	412 E SAINT CATHERINE ST		LOUISVILLE	KY	LEAD
40203	S107467406	270		621 EAST SAINT CATHRINE STREET		LOUISVILLE	KY	UST
40203	U001182906	60936	AUTOMCARE PLUS INC	900 S SECOND ST		LOUISVILLE	KY	LEAD
40203	S107468102	183		1026 SOUTH SHELBY STREET		LOUISVILLE	KY	FTTS, HIST FTTS, FINDS
40203	1004507424	110011734793	ARCHDIOCESS OF LOUISVILLE	1200 SOUTH SHELBY		LOUISVILLE	KY	LEAD
40203	S107468227	1147		410 SHELBY PARKWAY		LOUISVILLE	KY	LEAD
40203	S107468224	1142		420 SHELBY PARKWAY		LOUISVILLE	KY	LEAD
40203	S107468124	205		420 SHELBY PARKWAY		LOUISVILLE	KY	LEAD
40203	S107468827	1495		749 SOUTH SHELBY STREET		LOUISVILLE	KY	LEAD
40203	S108910698	2764		908 SOUTH SHELBY STREET		LOUISVILLE	KY	LEAD
40203	S107468678	1401		910 SOUTH SHELBY STREET		LOUISVILLE	KY	LEAD
40203	S108540195	2564		932 SOUTH SHELBY STREET		LOUISVILLE	KY	LEAD
40203	S108910704	2758		963 SOUTH SHELBY STREET		LOUISVILLE	KY	LEAD
40203	U000199806	4204056	ARMORED CAR CO INC	1031 S SIXTH ST		LOUISVILLE	KY	SB193, UST
40203	1009398817	KYR000043893	SHUCK PROPERTY	945 SOUTH SIXTH STREET	**	LOUISVILLE	KY	RCRA-NonGen
40203	1009457146	110024829827	SHUCK PROPERTY	945 SOUTH SIXTH STREET	**	LOUISVILLE	KY	FINDS
40203	1000347033	110003232065	SHEPHERD SQUARE	728 SPRADLING COURT		LOUISVILLE	KY	RCRA-NonGen, FINDS
40203	S105701598	6690056	BIGFOOT #57	309 E ST CATHERINE		LOUISVILLE	KY	SB193
40203	U000809953	61000	CIRCLE K #3296	309 E ST CATHERINE		LOUISVILLE	KY	PSTEAF, UST
40203	U001892680	67729	APEX TIRE	400 E ST CATHERINE ST		LOUISVILLE	KY	UST
40203	U001180020	65897	HUSSING MECHANICAL CONTRACTORS I	412 E ST CATHERINE ST		LOUISVILLE	KY	UST
40203	S107467439	296		528 WEST ST CATHERINE STREET	**	LOUISVILLE	KY	LEAD
40203	1000908090	110003218223	APEX TIRE COMPANY, INC. (FORMER)	400 EAST ST. CATHERINE STREET		LOUISVILLE	KY	RCRA-NonGen, FINDS
40203	1000826380	110003240733	HUSSUNG MECHANICAL	412 E. ST. CATHERINE STREET		LOUISVILLE	KY	RCRA-NonGen, FINDS
40203	S107468144	221		717 EAST ST. CATHERINE STREET	**	LOUISVILLE	KY	LEAD
40203	S107468533	96		723 E. ST. CATHERINE	**	LOUISVILLE	KY	LEAD
40203	S107468300	1505		725 WEST ST. CATHERINE STREET	**	LOUISVILLE	KY	LEAD
40203	S107468301	1506		729 WEST ST. CATHERINE STREET	**	LOUISVILLE	KY	LEAD
40203	S107468765	1137		621 ST.CATHERINE STREET	**	LOUISVILLE	KY	LEAD
40203	S108539828	2476		1158 1ST STREET	**	LOUISVILLE	KY	LEAD
40203	S107468103	184		SUPER 8 MOTEL ON SECOND AND BRECI	**	LOUISVILLE	KY	LEAD
40203	1006930554	KYR000035345	LOUISVILLE EQUITY, INC.	1200 SOUTH THIRD STREET		LOUISVILLE	KY	RCRA-NonGen
40203	1007081982	110015591830	LOUISVILLE EQUITY, INC.	1200 SOUTH THIRD STREET		LOUISVILLE	KY	FINDS
40203	1000979351	110003219428	JIM MAYDEN BODY SHOP	953 SOUTH THIRD STREET		LOUISVILLE	KY	RCRA-NonGen, FINDS
40203	U003990197	60775	GENERAL CAR & TRUCK LEASING SY	200 S THIRTEENTH ST	**	LOUISVILLE	KY	UST
40203	U001185102	60588	SAMS SHELL	501 N TWENTY SECOND ST	**	LOUISVILLE	KY	UST
40203	U003991344	60966	BELLSOUTH TELECOMMUNICATIONS TWI	623 S TWENTY SIXTH ST	**	LOUISVILLE	KY	LEAD
40203	S107713038	1850		652 DR W J HODGE STREET	**	LOUISVILLE	KY	LEAD
40203	S108910681	2623		652 DR. W. J. HODGE STREET	**	LOUISVILLE	KY	NPDES, FINDS
40203	1010508349	110032830202	HARRODS GLEN SECTION 1	WOLF PEN BRACCH RD	**	LOUISVILLE	KY	LEAD
40203	S107468584	924		201 YORK STREET		LOUISVILLE	KY	LEAD

EDR ZIP Code Scan Report

ZIP	EDR-ID	Facility ID	Name	Address	Map/Dir/Dist	City	State	Databases
40203	U001182579	67596	LOUISVILLE PUBLIC LIBRARY	301 YORK ST		LOUISVILLE	KY	UST
40203	1005624644	110011732651	PUBLIC RADIO PARTNERSHIP	301 YORK ST		LOUISVILLE	KY	FTTS, HIST FTTS, FINDS
40203	S107468684	75		400 YORK STREET		LOUISVILLE	KY	LEAD
40203	S107468497	1406		518 ZANE STREET		LOUISVILLE	KY	LEAD
40203	S107468181	309		518 ZANE STREET		LOUISVILLE	KY	LEAD
40212	S108899301		NORFOLK SOUTHERN RAILWAY CO		**	LOUISVILLE	KY	NPDES
40212	S108899292		NORFOLK SOUTHERN RAILWAY CO		**	DANVILLE	KY	NPDES
40212	S108899297		NORFOLK SOUTHERN RAILWAY CO		**	JUNCTION CITY	KY	NPDES
40212	1009645824				**	LOUISVILLE	KY	DOT OPS
40212	S108899146		SOUTHERN RAILWAY CO YOUNGSTOWN		**	LOUISVILLE	KY	NPDES
40212	S108899290		NORFOLK SOUTHERN RAILWAY CO	RT 1896 / RR CROSSING DTL	**	DANVILLE	KY	NPDES
40212	S108899291		NORFOLK SOUTHERN RAILWAY CO	RT 1896 AT FALCONER DTL	**	DANVILLE	KY	NPDES
40212	S108910615	2760		318 NORTH 24TH STREET		LOUISVILLE	KY	LEAD
40212	S107468578	339		530 NORTH 24TH STREET		LOUISVILLE	KY	LEAD
40212	S107468512	1269		224 SOUTH 25TH STREET		LOUISVILLE	KY	LEAD
40212	S109144686			230 SOUTH 25TH STREET		LOUISVILLE	KY	LEAD
40212	1004509603	110011522049	KY TRANS. CABINET, DEPT. OF HWYS, RE	INTERSTATE 264 AT PFLANZ AVE.	**	LOUISVILLE	KY	FTTS, HIST FTTS, FINDS
40212	S107712894	1822		217 NORTH 26TH STREET		LOUISVILLE	KY	LEAD
40212	S108910635	2616		371 NORTH 26TH STREET		LOUISVILLE	KY	LEAD
40212	S108910655	2729		444 NORTH 26TH STREET		LOUISVILLE	KY	LEAD
40212	S107468245	1289		525 NORTH 26TH STREET		LOUISVILLE	KY	LEAD
40212	1000482154	110003219945	US DOD FLOATING PLANT - REPAIR FACI	27TH & CANAL	B, SW, 1/4 - 1/2	LOUISVILLE	KY	CERCLIS, RCRA-CESQG, FINDS
40212	U000805846	65333	RONALCO, INC	800 N 27TH ST	6, WSW, 1/2 - 1	LOUISVILLE	KY	UST
40212	2002623132		805 NORTH 27TH ST	805 NORTH 27TH ST		LOUISVILLE	KY	ERNS
40212	2000550226		805 NORTH 27TH ST	805 NORTH 27TH ST		LOUISVILLE	KY	ERNS
40212	96479541		805 NORTH 27TH ST MCALEINE LOCKS OI	805 NORTH 27TH ST MCALEINE LOCKS OI		LOUISVILLE	KY	ERNS
40212	96505363		805 NORTH 27TH ST OHIO RIVER MM 607	805 NORTH 27TH ST OHIO RIVER MM 607		LOUISVILLE	KY	ERNS
40212	1000863827	110003220096	MCALPINE LOCKS AND DAM	805 NORTH 27TH STREET		LOUISVILLE	KY	RCRA-NonGen, FINDS
40212	S108989918		USCOE LOUISVILLE REPAIR STA	809 N 27TH ST		LOUISVILLE	KY	NPDES
40212	S107866047		LOUISVILLE G&E OHIO FALLS STA	811 N 27TH ST	A, North, 0 - 1/8	LOUISVILLE	KY	NPDES
40212	S108129233	2040		403 NORTH 28TH STREET		LOUISVILLE	KY	LEAD
40212	S108910527	2648		111 NORTH 29TH STREET		LOUISVILLE	KY	LEAD
40212	U003800231	63064	LOUISVILLE DIV OF POLICE - 2ND DST	416 N 29TH ST		LOUISVILLE	KY	UST
40212	S108540132	2354		622 NORTH 29TH STREET		LOUISVILLE	KY	LEAD
40212	S107712827	1837		100 SOUTH 30TH STREET #4		LOUISVILLE	KY	LEAD
40212	1006673841	110007282662	GATTERDAM S ELECTRIC MOTOR REPAIR	114 N. 30TH ST		LOUISVILLE	KY	FINDS
40212	S107468185	954		116 SOUTH 30TH STREET		LOUISVILLE	KY	LEAD
40212	1004706313	110003237701	LOUISVILLE MANUFACTURING COMPANY	301 SOUTH 30TH STREET		LOUISVILLE	KY	RCRA-NonGen, FINDS
40212	S107468640	1372		501 NORTH 31ST STREET		LOUISVILLE	KY	LEAD
40212	S107468605	1048		527 N. 31ST STREET		LOUISVILLE	KY	LEAD
40212	1000263569	110003221781	LOUISVILLE LABEL, INC.	417 SOUTH 32ND STREET		LOUISVILLE	KY	RCRA-CESQG, FINDS
40212	U000808402	67844	SPEEDWAY SUPERAMERICA LLC	453 S 32ND ST		LOUISVILLE	KY	UST
40212	S109144783			609 NORTH 32ND STREET		LOUISVILLE	KY	LEAD
40212	U003832692	63047	FORMER GULF STA	900 S 32ND ST		LOUISVILLE	KY	UST
40212	S108540000	2307		305 NORTH 33RD STREET		LOUISVILLE	KY	LEAD
40212	S107468563	109		511 N. 33TH STREET		LOUISVILLE	KY	LEAD
40212	U001442022	67063	COMMUNITY ACTION AGENCY ENERGY A	100 N 34TH ST		LOUISVILLE	KY	UST
40212	S109144666			211 NORTH 34TH STREET		LOUISVILLE	KY	LEAD
40212	S107468119	200		305 SOUTH 34TH STREET		LOUISVILLE	KY	LEAD
40212	S108540008	2359		312 SOUTH 34TH STREET		LOUISVILLE	KY	LEAD
40212	U000812061	68221	K & I T CO YARD	34TH & GARFIELD		LOUISVILLE	KY	UST
40212	S107468242	1286		408 SOUTH 34TH STREET		LOUISVILLE	KY	LEAD
40212	S106885480	52398	NORFOLK SOUTHERN RAILROAD	575 N 34TH ST		LOUISVILLE	KY	SHWS
40212	1000518624	110003237756	NORFOLK SOUTHERN RAILWAY COMPAN	575 NORTH 34TH STREET		LOUISVILLE	KY	RCRA-CESQG, FINDS
40212	1001228234	110003252658	OCCIDENTAL CHEMICAL CORP	575A NO 34TH ST		LOUISVILLE	KY	RCRA-NonGen, FINDS
40212	S108129048	2045		303 NORTH 35TH STREET		LOUISVILLE	KY	LEAD
40212	U004118450		3 WAY INC	520 N 35TH ST		LOUISVILLE	KY	UST
40212	S107712830	1908		102 SOUTH 36TH STREET		LOUISVILLE	KY	LEAD
40212	S107468177	305		133 NORTH 37TH STREET		LOUISVILLE	KY	LEAD
40212	S108539844	2168		127 SOUTH 38TH STREET		LOUISVILLE	KY	LEAD
40212	S107468314	1544		300 SOUTH 38TH STREET		LOUISVILLE	KY	LEAD
40212	S109144747			430 NORTH 38TH STREET		LOUISVILLE	KY	LEAD
40212	S107468202	986		447 NORTH 38TH STREET		LOUISVILLE	KY	LEAD
40212	S107468248	1292		448 SOUTH 38TH STREET		LOUISVILLE	KY	LEAD
40212	S107468812	1156		108 SOUTH 39TH STREET		LOUISVILLE	KY	LEAD
40212	S107468527	22		135 NORTH 39TH STREET		LOUISVILLE	KY	LEAD
40212	S107468558	104		201 N. 39TH STREET		LOUISVILLE	KY	LEAD
40212	S107468156	34		204 N 39TH STREET		LOUISVILLE	KY	LEAD
40212	S107468581	921		220 NORTH 39TH STREET		LOUISVILLE	KY	LEAD
40212	S107468222	1133		233 SOUTH 39TH STREET		LOUISVILLE	KY	LEAD

EDR ZIP Code Scan Report

ZIP	EDR-ID	Facility ID	Name	Address	Map/Dir/Dist	City	State	Databases
40212	S109144766			509 NORTH 39TH STREET		LOUISVILLE	KY	LEAD
40212	S109144781			601 NORTH 39TH STREET		LOUISVILLE	KY	LEAD
40212	S107467588	10		117 SOUTH 40TH STREET		LOUISVILLE	KY	LEAD
40212	S107712847	1777		118 NORTH 40TH STREET		LOUISVILLE	KY	LEAD
40212	1008219259	110022437843	GOODLOE S AUTO SERVICE	445 NORTH 41 STREET		LOUISVILLE	KY	FINDS
40212	1008373135	KYR000042820	GOODLOE'S AUTO SERVICE	445 NORTH 41 STREET		LOUISVILLE	KY	RCRA-NonGen
40212	S108539945	2454		225 SOUTH 41ST STREET		LOUISVILLE	KY	LEAD
40212	S107712933	1876		310 SOUTH 41ST STREET		LOUISVILLE	KY	LEAD
40212	S108540022	2562		323 SOUTH 41ST STREET		LOUISVILLE	KY	LEAD
40212	S107468170	235		363 NORTH 41ST STREET		LOUISVILLE	KY	LEAD
40212	U003952284	20158829-056	GOODLOES AUTO SERVICE	445 N 41ST ST		LOUISVILLE	KY	SB193, PSTEAF, UST
40212	S108539959	2416		246 SOUTH 42ND STREET		LOUISVILLE	KY	LEAD
40212	S107468635	1313		300 SOUTH 42ND STREET		LOUISVILLE	KY	LEAD
40212	S108129041	1955		412 NORTH 42ND STREET		LOUISVILLE	KY	LEAD
40212	S109144749			431 NORTH 42ND STREET		LOUISVILLE	KY	LEAD
40212	S108540014	2571		316 NORTH 43RD STREET		LOUISVILLE	KY	LEAD
40212	96496063		ABOVE MM 606.6 OHIO RIVER	ABOVE MM 606.6 OHIO RIVER	**	LOUISVILLE	KY	ERNS
40212	S108910600	2607		2629 ALFORD AVENUE		LOUISVILLE	KY	LEAD
40212	S107468537	59		2635 ALFORD AVENUE		LOUISVILLE	KY	LEAD
40212	S108129150	2002		2715 ALFORD AVENUE		LOUISVILLE	KY	LEAD
40212	1009729616	110026277703	ATKINSON ELEMENTARY SCHOOL	2800 ALFORD AVENUE		LOUISVILLE, KY 40212	KY	FINDS
40212	S107468292	1491		3839 ALFORD AVENUE		LOUISVILLE	KY	LEAD
40212	S107866193		MCALPINE LOCK & DAM	2700 AMRINE ST	**	LOUISVILLE	KY	NPDES
40212	S107468229	1149		225 AMY AVENUE		LOUISVILLE	KY	LEAD
40212	S107467448	1105		446 AMY AVENUE		LOUISVILLE	KY	LEAD
40212	S108539894	2347		1749 BANK STREET		LOUISVILLE	KY	LEAD
40212	S107467524	1543		2144 BANK STREET		LOUISVILLE	KY	LEAD
40212	S107468258	1302		2217 BANK STREET		LOUISVILLE	KY	LEAD
40212	S107468866	1635		2405 BANK STREET		LOUISVILLE	KY	LEAD
40212	S107468542	82		2409 BANK STREET		LOUISVILLE	KY	LEAD
40212	S107468806	1135		2428 BANK STREET		LOUISVILLE	KY	LEAD
40212	S107712910	1889		2511 BANK STREET		LOUISVILLE	KY	LEAD
40212	S108539964	2487		2515 BANK STREET		LOUISVILLE	KY	LEAD
40212	S107468054	874		2719 BANK STREET		LOUISVILLE	KY	LEAD
40212	S108910602	2611		2749 BANK STREET #1		LOUISVILLE	KY	LEAD
40212	S108539987	2371		2909 BANK STREET		LOUISVILLE	KY	LEAD
40212	S107468856	1555		2928 BANK STREET		LOUISVILLE	KY	LEAD
40212	1005675001	110001236939	BASF CORPORATION	300 BANK STREET	**	LOUISVILLE	KY	FINDS
40212	S108910611	2649		3113 BANK STREET		LOUISVILLE	KY	LEAD
40212	1005928256		ENGELHARD CORP	3400 BANK ST		LOUISVILLE	KY	TSCA
40212	94412485		3400 BANK ST	3400 BANK ST		LOUISVILLE	KY	ERNS
40212	92259171		3400 BANK ST	3400 BANK ST		LOUISVILLE	KY	ERNS
40212	1005929062		HARSHAW/FILTROL PARTNERSHIP	3400 BANK ST		LOUISVILLE	KY	TSCA
40212	92270142		3400 BANK ST	3400 BANK ST		LOUISVILLE	KY	ERNS
40212	U001183609	2061	BASF CATALYSTS LLC	3400 BANK ST		LOUISVILLE	KY	UST
40212	1001958109		ENGELHARD CORP.	3400 BANK ST.		LOUISVILLE	KY	TSCA
40212	1000381453	110000496865	BASF CORPORATION	3400 BANK STREET	13, WSW, 1 - 2	LOUISVILLE	KY	CORRACTS, FTTS, CERCLIS, FINDS, RCRAInfo-LQG, TRIS, RCRAInfo-TSDF
40212	93340539		3400 BANK STREET	3400 BANK STREET		LOUISVILLE	KY	ERNS
40212	1007276975		ENGELHARD CORPORATION	3400 BANK STREET		LOUISVILLE	KY	HIST FTTS
40212	U001442094	66585	GREEN & PALMER ENT PROPERTY	3500 W BANK ST		LOUISVILLE	KY	UST
40212	S107544219	1045056		3500 W BANK ST		LOUISVILLE	KY	SB193
40212	1008905715	110022828608	FORMER 3 WAY MARKET	3500 WEST BANK ST		LOUISVILLE	KY	FINDS
40212	1008402825	KYR000043190	FORMER 3 WAY MARKET	3500 WEST BANK ST		LOUISVILLE	KY	RCRA-NonGen
40212	S108910639	2635		3921 BANK STREET		LOUISVILLE	KY	LEAD
40212	1006278241	110011521843	KYANA OIL INC	BOX 11130; 3601 PARKER AVE		LOUISVILLE	KY	FTTS, HIST FTTS, FINDS
40212	U003416347	60683	NEW CONSTRUCTION SITE	2408 W BROADWAY		LOUISVILLE	KY	UST
40212	1000320169	110003229284	TRANSIT AUTHORITY OF RIVER CITY	2903 WEST BROADWAY		LOUISVILLE	KY	RCRA-CESQG, FINDS
40212	S109144527		TRANSIT AUTHORITY OF RIVER CITY MAI	2905 WEST BROADWAY		LOUISVILLE	KY	ENG CONTROLS
40212	1001228378	110003253461	DIGGS SERVICE STATION	4000 W BROADWAY		LOUISVILLE	KY	RCRA-NonGen, FINDS
40212	S109144683			227 CECIL AVENUE		LOUISVILLE	KY	LEAD
40212	S107468580	920		241 CECIL AVENUE		LOUISVILLE	KY	LEAD
40212	S107712911	1605		2512 ST. CECILIA STREET	**	LOUISVILLE	KY	LEAD
40212	S107468519	12		2111 CEDAR STREET		LOUISVILLE	KY	LEAD
40212	U003989742	53438	BYCK ELEMENTARY SCHOOL	2328 CEDAR ST		LOUISVILLE	KY	SHWS, UST
40212	1011470120	110036803297	BYCK ELEMENTARY SCHOOL	2328 CEDAR ST		LOUISVILLE	KY	FINDS
40212	S107468865	1634		2713 CEDAR STREET #1		LOUISVILLE	KY	LEAD
40212	S107467413	277		719 CEDAR GROVE COURT		LOUISVILLE	KY	LEAD
40212	1000843855	69208	GLENN B MILLER & ROBERT W OTIS	2514 CONGRESS ST		LOUISVILLE	KY	UST
40212	1000863945	110003243507	GLENN MILLER/ROBERT OTIS PROPERTY	2514 CONGRESS STREET		LOUISVILLE	KY	RCRA-NonGen, FINDS

EDR ZIP Code Scan Report

ZIP	EDR-ID	Facility ID	Name	Address	Map/Dir/Dist	City	State	Databases
40212	S109144724			3422 DEL PARK TERRACE		LOUISVILLE	KY	LEAD
40212	1000863760	110003217144	SUPERAMERICA #5648	2112 DUNCAN STREET		LOUISVILLE	KY	RCRA-NonGen, FINDS
40212	U001180668	60620	SPEEDWAY SUPERAMERICA LLC 9648	2112 W DUNCAN ST		LOUISVILLE	KY	UST
40212	S107468591	931		2145 DUNCAN STREET		LOUISVILLE	KY	LEAD
40212	1000704003	110008358525	LOUISVILLE GAS & ELECTRIC CO-PADDY	WEST END OF BELLS LANE		LOUISVILLE	KY	RCRA-CESQG, FINDS
40212	S108539979	2363		2800 GARFIELD AVENUE		LOUISVILLE	KY	LEAD
40212	S108539980	2268		2806 GARFIELD AVENUE		LOUISVILLE	KY	LEAD
40212	S107468705	255		2824 GARFIELD AVENUE		LOUISVILLE	KY	LEAD
40212	S107712928	1842		2825 GARFIELD AVENUE		LOUISVILLE	KY	LEAD
40212	S108910605	2600		2909 GARFIELD AVENUE		LOUISVILLE	KY	LEAD
40212	1000171089	110003226072	GARFIELD AVENUE	2931 GARFIELD AVE.		LOUISVILLE	KY	CERCLIS-NFRAP, RCRA-NonGen, FINDS
40212	S107468770	1260		3819 GARFIELD AVENUE		LOUISVILLE	KY	LEAD
40212	1005416215	110012262229	CORDELL REID PROPERTY	3201 GARLAND AVE		LOUISVILLE	KY	SB193, RCRA-NonGen, FINDS
40212	U003832697	63062	CORDELL REID PROPERTY	3201 GARLAND AVE		LOUISVILLE	KY	PSTEAF, UST
40212	1001087695	110003245319	GRIFFITH AVENUE	2927 GRIFFITH AVE	**	LOUISVILLE	KY	RCRA-NonGen, FINDS
40212	S106885669	53411	GRIFFITH AVE - JEFFERSON CO	2927 GRIFFITH AVE	**	LOUISVILLE	KY	SHWS
40212	S108082217		LANNING CHEMICAL CO INC	3000 GRIFFITH AVE	**	LOUISVILLE	KY	NPDES
40212	1004509378	110002108166	LANNING CHEMICAL CO	3000 GRIFFITH ST.	**	LOUISVILLE	KY	FINDS
40212	1003868082	KYD980728802	WOOD & FUEL INC	GRIFFITH & 300TH ST	**	LOUISVILLE	KY	CERCLIS-NFRAP
40212	S107468599	1041		2420 GRIFFITHS AVENUE	**	LOUISVILLE	KY	LEAD
40212	S107468042	1641		1819 GRIFITH AVENUE	**	LOUISVILLE	KY	LEAD
40212	1000519283	110003239102	STOLL CONSTRUCTION & PAVING CO., IN	3100 HERMAN STREET		LOUISVILLE	KY	RCRA-NonGen, FINDS
40212	S108910622	2612		3231 HERMAN STREET		LOUISVILLE	KY	LEAD
40212	S107468677	1305		3234 HERMAN STREET		LOUISVILLE	KY	LEAD
40212	S107468275	1391		3234 HERMAN STREET		LOUISVILLE	KY	LEAD
40212	S108129191	1968		3428 HERMAN STREET		LOUISVILLE	KY	LEAD
40212	S107468090	171		3514 HERMAN STREET		LOUISVILLE	KY	LEAD
40212	S105701610	9500056	WHITE LIGHTENING FOOD STORE	3810 INDIAN TR		LOUISVILLE	KY	SB193
40212	U003990443	60756	INDIAN TRAIL MARKET	3810 INDIAN TR		LOUISVILLE	KY	PSTEAF, UST
40212	1006817043	110014458023	SCHNEIDER NATIONAL	INTERSECTION OF I-65 AND I-265	**	LOUISVILLE	KY	RCRA-NonGen, FINDS
40212	1010494400	110032598525	PRILEY LLC	525 IOLA	**	LOUISVILLE	KY	FINDS
40212	U001441500	52638	BORDEN DAIRY	2201 W JEFFERSON ST		LOUISVILLE	KY	SHWS, UST
40212	S107468590	930		2334 WEST JEFFERSON STREET#5		LOUISVILLE	KY	LEAD
40212	U001185975	68258	ALVIN & IRENE HYMAN	2538 W JEFFERSON		LOUISVILLE	KY	UST
40212	S108080855		CUSTOM MANUFACTURING SERVICES	3401 JEWELL AVE		LOUISVILLE	KY	NPDES
40212	1000156194	110000881617	CUSTOM MANUFACTURING SERVICES IN	3401 JEWELL AVENUE		LOUISVILLE	KY	RCRA-NonGen, FINDS, UST
40212	S107468478	1528		3826 JEWELL AVENUE		LOUISVILLE	KY	LEAD
40212	S107467525	1644		3826 JEWELL AVENUE		LOUISVILLE	KY	LEAD
40212	S107468244	1288		3231 LARKWOOD AVENUE		LOUISVILLE	KY	LEAD
40212	S107468816	1161		3440 LARKWOOD AVENUE		LOUISVILLE	KY	LEAD
40212	S109144735		LOWER HUNTERS TRACE	4014 LARKWOOD AVENUE	**	LOUISVILLE	KY	LEAD
40212	2002592646		HOLSCLAW TRANSFER COMPANY INC	LOWER HUNTERS TRACE	**	LOUISVILLE	KY	ERNS
40212	1000378190	110003221647		2111 LYTLE		LOUISVILLE	KY	RCRA-NonGen, FINDS
40212	S107468583	923		2810 LYTLE STREET		LOUISVILLE	KY	LEAD
40212	S107468702	252		4126 WEST MAHAMMAD ALI BLVD.		LOUISVILLE	KY	LEAD
40212	S108129089	1284		2102-2104 WEST MAIN STREET		LOUISVILLE	KY	LEAD
40212	U000805546	65953	RUSTYS AUTO SALES	2200 W MAIN ST		LOUISVILLE	KY	UST
40212	U000719290	63341	JEFFERSON CO BOARD OF EDUCATION E	2201 W MAIN ST		LOUISVILLE	KY	UST
40212	1009779974	110026955427	WESTERN MIDDLE SCHOOL	2201 W. MAIN STREET		LOUISVILLE	KY	FINDS
40212	U001180799	64893	FALLON MOVING & STORAGE	2310 W MAIN ST		LOUISVILLE	KY	UST
40212	S108539956	2361		2417 WEST MAIN STREET		LOUISVILLE	KY	LEAD
40212	S107468539	2448		2536 WEST MAIN STREET		LOUISVILLE	KY	LEAD
40212	S107468592	932		2541 WEST MAIN STREET		LOUISVILLE	KY	LEAD
40212	S107468161	226		2713 WEST MAIN STREET		LOUISVILLE	KY	LEAD
40212	S107468726	2352		2735 WEST MAIN STREET		LOUISVILLE	KY	LEAD
40212	S107468250	1294		2750 WEST MAIN STREET		LOUISVILLE	KY	LEAD
40212	U003653832	69987	SHUCKMANS MEAT CO INC	3001 W MAIN ST		LOUISVILLE	KY	UST
40212	1000826313	110003221380	STROBEL PRODUCTS CO INC	3017 W MAIN ST		LOUISVILLE	KY	RCRA-NonGen, FINDS, UST
40212	1004706911	110012261998	WAXLER TOWING	2750 MARINA STREET	B, SW, 1/4 - 1/2	LOUISVILLE	KY	RCRA-NonGen, FINDS
40212	1007083225	110015606977	MCALPINE LOCK & DAM	2700 MARINE ST		LOUISVILLE	KY	FINDS
40212	S107712890	1807		2113 WEST MARKET STREET		LOUISVILLE	KY	LEAD
40212	U003070748	60964	TWENTY SECOND & MARKET MAINTENAN	2124 W MARKET ST		LOUISVILLE	KY	UST
40212	1000366237	110003232092	METRO PARKS	2124 W. MARKET STREET		LOUISVILLE	KY	RCRA-NonGen, FINDS
40212	U000806039	60970	A BETTER BUY AUTO SALES	2524 W MARKET ST		LOUISVILLE	KY	PSTEAF, UST
40212	S105701565	1788056	BETTER BUY	2524 W MARKET ST		LOUISVILLE	KY	SB193
40212	1004706638	110003256529	A BETTER BUY AUTO	2548 WEST MARKET STREET		LOUISVILLE	KY	RCRA-NonGen, FINDS
40212	U000206521	60688	MARATHON UNIT 1489	2550 W MARKET ST		LOUISVILLE	KY	UST

EDR ZIP Code Scan Report

ZIP	EDR-ID	Facility ID	Name	Address	Map/Dir/Dist	City	State	Databases
40212	1010501803	110032605624	26TH STREET RENTAL CORP	2610 W MARKET STREET		LOUISVILLE	KY	FINDS
40212	S108539972	2561		2704 WEST MARKET STREET		LOUISVILLE	KY	LEAD
40212	U000809148	60828	DAIRY MART NO 8	2728 W MARKET ST		LOUISVILLE	KY	UST
40212	S107467598	1109		3317 WEST MARKET STREET		LOUISVILLE	KY	LEAD
40212	U003991214	60549	DINOS FOOD MART #8	3320 W MARKET ST		LOUISVILLE	KY	UST
40212	S107467419	283		3429 WEST MARKET STREET		LOUISVILLE	KY	LEAD
40212	S107467523	1102		3514 W. MARKET STREET		LOUISVILLE	KY	LEAD
40212	S107863749	79569		3514 WEST MARKET ST		LOUISVILLE	KY	SHWS
40212	1006807894	110014370395	SAINT COLUMBA SENIOR APARTMENTS	3710 W MARKET ST		LOUISVILLE	KY	RCRA-NonGen, FINDS
40212	U003876703	63107	PORTLAND MEMORIAL BAPTIST CHURCH	3710 W MARKET ST		LOUISVILLE	KY	UST
40212	U000807755	64066	PORTLAND MEMORIAL BAPTIST CHURCH	3801 W MARKET		LOUISVILLE	KY	UST
40212	U002252703	60814	MARKET STREET FIVE STAR	3801 W MARKET ST		LOUISVILLE	KY	UST
40212	U003859689	63165	F & Y FOODMART	3937 W MARKET ST		LOUISVILLE	KY	UST
40212	S109144734		STARKS PROPERTY	4013 WEST MARKET STREET		LOUISVILLE	KY	LEAD
40212	1000518526	110003237293	SHAWNEE HIGH SCHOOL MAGNET CARE	4018 MARKET STREET		LOUISVILLE	KY	RCRA-NonGen, FINDS
40212	1011464594	110036056068	ESL NEWCOMER ACADEMY	4018 W MARKET ST		LOUISVILLE	KY	FINDS
40212	S106987608	20020521-056	YANCEY'S BBQ	4100 W MARKET		LOUISVILLE	KY	SB193
40212	1004706791	110009452635	YANCEY'S BBQ	4100 W MARKET ST		LOUISVILLE	KY	PSTEAF, RCRA-NonGen, FINDS, UST
40212	1004706183	110003230227	FAMILY CLEANING CENTER	4102 MARKET STREET		LOUISVILLE	KY	RCRA-CESQG, FINDS
40212	1004706711	110003256912	VINCS PLACE	4105 W MARKET ST		LOUISVILLE	KY	RCRA-NonGen, FINDS, UST
40212	S108540064	2590		4138 WEST MARKET STREET		LOUISVILLE	KY	LEAD
40212	S108910644	2636		4143 WEST MARKET STREET #1		LOUISVILLE	KY	LEAD
40212	94412264		MCALINE LOCK & DAM	MCALINE LOCK & DAM	**	LOUISVILLE	KY	ERNS
40212	94382180		MCALINE LOCKS	MCALINE LOCKS	**	LOUISVILLE	KY	ERNS
40212	S108900568		US ARMY CORPS OF ENGRS LOUISVL	MCALPINE LOCKS / DAM	**	LOUISVILLE	KY	NPDES
40212	S107468568	114		3926 MIAMI AVENUE		LOUISVILLE	KY	LEAD
40212	S107468706	256		4119 MIAMI AVENUE		LOUISVILLE	KY	LEAD
40212	U003952282	20159009	GILES PROPERTY	2900 MONTGOMERY	9, WSW, 1/2 - 1	LOUISVILLE	KY	SB193, UST
40212	1008402829	KYR000043232	GILES PROPERTY	2900 MONTGOMERY ST		LOUISVILLE	KY	RCRA-NonGen
40212	1008905718	110022828635	GILES PROPERTY	2900 MONTGOMERY STREET		LOUISVILLE	KY	FINDS
40212	S107468739	948		2111 WEST MUHAMMAD ALI BLVD.		LOUISVILLE	KY	LEAD
40212	S107468493	1400		2111 WEST MUHAMMAD ALI BOULEVARD		LOUISVILLE	KY	LEAD
40212	S107468634	1312		2412 MUHAMMAD ALI APT. 4	**	LOUISVILLE	KY	LEAD
40212	S107468164	229		2830 WEST MUHAMMAD ALI BLVD.		LOUISVILLE	KY	LEAD
40212	U000721436	68073	NATIONAL TOBACCO COMPANY LP	3029 MUHAMMAD ALI BLVD		LOUISVILLE	KY	UST
40212	1000260008	110001306006	NATIONAL TOBACCO COMPANY, L.P.	3029 MUHAMMAD ALI BLVD.		LOUISVILLE	KY	RCRA-NonGen, FINDS
40212	1000908061	110003221399	GEORGE W. WHITESIDES COMPANY, INC	3048 MUHAMMAD ALI BLVD.		LOUISVILLE	KY	CERCLIS-NFRAP, RCRA-NonGen, FINDS
40212	S106885327	43726	BARREL SERVICE INC	3048 W MUHAMMAD ALI BLVD		LOUISVILLE	KY	SHWS, SWF/LF
40212	1010378727	110030969414	3B BARRELS AND DRUMS, INC.	3048 W. MUHAMMAD ALI BOULEVARD		LOUISVILLE	KY	FINDS
40212	S107712941	1838		3238 WEST MUHAMMAD ALI BOULEVARD		LOUISVILLE	KY	LEAD
40212	1008266422	110036803581	WHITNEY YOUNG ELEMENTARY SCHOOL	3526 WEST MUHAMMAD ALI BOULEVA		LOUISVILLE	KY	FINDS
40212	U001180827	64874	ULLRICH AUTO SERVICE	3749 MUHAMMAD ALI BLVD		LOUISVILLE	KY	UST
40212	S108540058	2485		4025 WEST MUHAMMAD ALI		LOUISVILLE	KY	LEAD
40212	S107468631	1174		4029 WEST MUHAMMAD ALI BLVD.		LOUISVILLE	KY	LEAD
40212	U003952309	67854	K & F FOOD MART (41 STREET MKT)	4100 MUHAMMAD ALI BLVD		LOUISVILLE	KY	UST
40212	S107468281	1425		4302 WEST MUHAMMAD ALI BOULEVARD		LOUISVILLE	KY	LEAD
40212	1007287561		NATIONAL TOBACCO CO	3029 MUHAMMAD ALI BLVD	**	LOUISVILLE	KY	FTTS, HIST FTTS
40212	S107468565	111		2111 W. MUHAMMAD ALI BOULVARD	**	LOUISVILLE	KY	LEAD
40212	S108129207	336		120 NORTHWESTERN PARKWAY		LOUISVILLE	KY	LEAD
40212	S108129208	936		120 NORTHWESTERN PARKWAY		LOUISVILLE	KY	LEAD
40212	S109144656			203 NORTHWESTERN PARKWAY		LOUISVILLE	KY	LEAD
40212	1010318205	KYR000044206	FAMILY HEALTH CENTERS INC	2214 NORTHWESTERN PARKWAY		LOUISVILLE	KY	RCRA-NonGen
40212	1010435679	110031301936	FAMILY HEALTH CENTERS INC	2214 NORTHWESTERN PARKWAY		LOUISVILLE	KY	FINDS
40212	S108910592	2762		2429 NORTHWESTERN PARKWAY		LOUISVILLE	KY	LEAD
40212	U004122458		TOWELS AND MORE SOLUTIONS	2833 NORTHWESTERN PKWY	7, WSW, 1/2 - 1	LOUISVILLE	KY	UST
40212	S108540005	2452		3104 NORTHWESTERN PARKWAY		LOUISVILLE	KY	LEAD
40212	S108910612	2672		3113 NORTHWESTERN PARKWAY		LOUISVILLE	KY	LEAD
40212	1008260156	110036805419	PORTLAND ELEMENTARY SCHOOL	3410 NORTHWESTERN PARKWAY		LOUISVILLE	KY	FINDS
40212	S108129088	1281		3431 NORTHWESTERN PARKWAY		LOUISVILLE	KY	LEAD
40212	S107712958	1700		3918 NORTHWESTERN PARKWAY		LOUISVILLE	KY	LEAD
40212	S108129201	267		4270 NORTHWESTERN PARKWAY		LOUISVILLE	KY	LEAD
40212	1000689919	110003239923	METRO PARKS DEPT-SHAWNEE PARK	460 NORTHWESTERN PARKWAY		LOUISVILLE	KY	RCRA-NonGen, FINDS
40212	U000810152	60603	SHAWNEE GOLF COURSE	460 NORTHWESTERN PKWY		LOUISVILLE	KY	UST
40212	1007283737		KYANA OIL	3601 PARKER AVE		LOUISVILLE	KY	FTTS, HIST FTTS
40212	1000306868	110000378369	MIDWEST ENVIRONMENTAL SERVICES	3601 PARKER AVE		LOUISVILLE	KY	CONTRACTS, RCRA-NonGen, FINDS, RCRAInfo-TSDF
40212	1011590114		MIDWEST ENVIRONMENTAL SERVICES, II	3601 PARKER AVE.		LOUISVILLE	KY	ICIS
40212	1011611949		MIDWEST ENVIRONMENTAL SERVICES IN	3601 PARKER AVE.		LOUISVILLE	KY	ICIS

EDR ZIP Code Scan Report

ZIP	EDR-ID	Facility ID	Name	Address	Map/Dir/Dist	City	State	Databases
40212	1011512526		MIDWEST ENVIRONMENTAL SERVICES IN	3601 PARKER AVE.		LOUISVILLE	KY	ICIS
40212	S108129220	2027		3902 PARKER AVENUE		LOUISVILLE	KY	LEAD
40212	S107712945	1755		3412 PFLANZ AVENUE		LOUISVILLE	KY	LEAD
40212	S107468254	1298		2505 PIRTLE AVENUE		LOUISVILLE	KY	LEAD
40212	U003070953	66154	SHAWNEE GOLF COURSE (G DEMLING)	460 NW PKWY		LOUISVILLE	KY	UST
40212	U000809085	60826	DAIRY MART NO 745	2100 PORTLAND AVE		LOUISVILLE	KY	UST
40212	1000517828	64660	FAMILY HEALTH CENTER PORTLAND	2215 PORTLAND AVE		LOUISVILLE	KY	UST
40212	1004509222	110001237046	FAMILY HEALTH CENTER	2215 PORTLAND AVENUE		LOUISVILLE	KY	FINDS
40212	U000206742	65268	LOUISVILLE FIRE ENGINE 6	2425 PORTLAND AVE		LOUISVILLE	KY	UST
40212	S107468693	243		2431 PORTLAND AVENUE		LOUISVILLE	KY	LEAD
40212	S107468607	1050		2625 PORTLAND AVENUE		LOUISVILLE	KY	LEAD
40212	S107467596	1080		2625 PORTLAND AVENUE APT #3	**	LOUISVILLE	KY	LEAD
40212	U003071109	63853	STAR SERVICE & PETROLEUM CO	3133 PORTLAND AVE		LOUISVILLE	KY	UST
40212	92265206		RAIL YARD BUECHEL KY	RAIL YARD BUECHEL KY	**	BUECHEL	KY	ERNS
40212	S106885371	51777	LUMBER BOYS - DISTLER WAREHOUSE	2132 ROWAN ST	15, SSW, 1 - 2	LOUISVILLE	KY	SHWS
40212	1001122134	KY0001768167	DISTLER WAREHOUSE	2132 ROWAN ST.		LOUISVILLE	KY	CERCLIS-NFRAP
40212	S107712913	1823		2534 ROWAN STREET		LOUISVILLE	KY	LEAD
40212	S107468168	233		3311 RUDD AVENUE		LOUISVILLE	KY	LEAD
40212	S107468269	1385		SEE DESCRIPTIONS SECTION	**	LOUISVILLE	KY	LEAD
40212	S109144661			208 SOUTH SHAWNEE TERRACE #5		LOUISVILLE	KY	LEAD
40212	S108129023	1937		225 SOUTH SHAWNEE TERRACE		LOUISVILLE	KY	LEAD
40212	S108129137	1962		300 NORTH SHAWNEE TERR		LOUISVILLE	KY	LEAD
40212	S107867527		USCOE LOUISVILLE REPAIR STA	2605 SHIPPINGPORT DR		LOUISVILLE	KY	NPDES
40212	1000518230	110006654735	LOUISVILLE GAS & ELECTRIC CO.-OHIO F	SHIPPINGPORT ISLAND	A, North, 0 - 1/8	LOUISVILLE	KY	RCRA-CESQG, FINDS
40212	S108910590	2750		2412 SLEVIN STREET		LOUISVILLE	KY	LEAD
40212	S108910596	2610		2511 SLEVIN STREET		LOUISVILLE	KY	LEAD
40212	S106885649	53336	SLEVIN ST DRUM	2530 SLEVIN ST	12, SW, 1 - 2	LOUISVILLE	KY	SHWS
40212	S107467589	13		2553 SLEVIN STREET		LOUISVILLE	KY	LEAD
40212	S107468604	1046		2616 SLEVIN STREET		LOUISVILLE	KY	LEAD
40212	S107468626	1132		2815 SLEVIN STREET		LOUISVILLE	KY	LEAD
40212	S107712927	1658		2819 SLEVIN STREET		LOUISVILLE	KY	LEAD
40212	S109144698			2825 SLEVIN STREET		LOUISVILLE	KY	LEAD
40212	S108539985	2449		2838 SLEVIN STREET		LOUISVILLE	KY	LEAD
40212	S107468843	1603		2922 SLEVIN STREET		LOUISVILLE	KY	LEAD
40212	S108539990	2351		2929 SLEVIN STREET		LOUISVILLE	KY	LEAD
40212	S107468214	217		323 SOUTHWESTERN PARKWAY		LOUISVILLE	KY	LEAD
40212	S108899337		NORFOLK SOUTHERN RAILWAY CO	STEWARTS LN / RR CROSSNG DTL	**	DANVILLE	KY	NPDES
40212	S108081315		GLENGREEN CONDOMINIUMS DEVELOP	6701 TERRY RD		LOUISVILLE	KY	NPDES
40212	1005557410	110006754351	GLENGREEN CONDOMINIUMS DEVELOP	6701 TERRY RD		LOUISVILLE	KY	FINDS
40212	U003990135	60790	FORMER ASHLAND	THIRTY EIGHTH & MARKET STS	**	LOUISVILLE	KY	UST
40212	1000422249	110003221941	KENTUCKY & INDIANA TERM	2910 NORTH WESTERN PARKWAY		LOUISVILLE	KY	RCRA-NonGen, FINDS
40212	S107468549	89		2222 ST. XAVIER STREET	**	LOUISVILLE	KY	LEAD
40212	S108539967	2418		2614 ST. XAVIER	**	LOUISVILLE	KY	LEAD
40212	S108539988	2417		2924 ST. XAVIER STREET	**	LOUISVILLE	KY	LEAD
40212	U001180026	65878	FALLS CITY FENCE CO INC	2936 ST XAVIER ST		LOUISVILLE	KY	UST
40212	1005856900	110010587490	A & R TRANSPORT, INC.	3201 ST. XAVIER		LOUISVILLE	KY	FINDS
40212	1011626802		A & R TRANSPORT, INC.	3201 ST. XAVIER	**	LOUISVILLE	KY	ICIS
40212	1007267250		A&R TRANSPORT, INC.	3201 ST. XAVIER	**	LOUISVILLE	KY	FTTS, HIST FTTS
40212	1011498264		A&R TRANSPORT, INC.	3201 ST. XAVIER	**	LOUISVILLE	KY	ICIS
47129	S107169464	200001002			**	CLARKSVILLE	IN	SPILLS
47129	S107173336	199704027			**	CLARKSVILLE	IN	SPILLS
47129	S107167960	199306058			**	CLARKSVILLE	IN	SPILLS
47129	1005595009	110012009316	MARATHON	I65 & BROADWAY	**	CLARKSVILLE	IN	FINDS
47129	S105101886	199412114		I-65 / HIGHWAY 131		CLARKSVILLE	IN	SPILLS
47129	S105101835	199411182		I-65 / SR 121 - BIGFOOT #58		CLARKSVILLE	IN	SPILLS
47129	S105102030	199502037		I-65 / SR 131		CLARKSVILLE	IN	SPILLS
47129	1004493953	110011957098	KOCOLENE SERVICE STATION #65	100 SR 131 W	**	CLARKSVILLE	IN	FINDS
47129	S104902053	199107174		1008 HWY 131 E		JEFFERSONVILLE	IN	SPILLS
47129	S104901790	198909037		1008 HWY 131 EAST		JEFFERSONVILLE	IN	SPILLS
47129	S106746599	200408101		215-325 HWY 131	**	CLARKSVILLE	IN	SPILLS
47129	1004489907	110012039007	FIRESTONE STORE	459 SR 131 W	**	CLARKSVILLE	IN	FINDS
47129	1004492458	110012067752	GOODYEAR AUTO SERVICE CENTER 188;	504 SR 131	**	CLARKSVILLE	IN	FINDS
47129	1000464654	110006495426	GREEN TREE TOYOTA	808 SR 131 E		CLARKSVILLE	IN	IN MANIFEST, RCRA-NonGen, FINDS, LUST
47129	S103018696	199503023		HWY 131 / I-65		CLARKSVILLE	IN	SPILLS
47129	U004002509	12380	SEARS ROEBUCK & CO	HWY 131 GREEN TREE MALL	**	CLARKSVILLE	IN	UST
47129	1000510763	110006008113	GW DIESEL	1221 HWY 31		CLARKSVILLE	IN	IN MANIFEST, RCRA-NonGen, FINDS
47129	S104903023	199702001		3850 HWY 31 E	**	CLARKSVILLE	IN	SPILLS
47129	S106956881	200503163		3909 HIGHWAY 31 EAST		CLARKSVILLE	IN	SPILLS
47129	U003141828	14853	THORNTON OIL CORPORATION #64	3909 HWY 31 E		CLARKSVILLE	IN	LUST, UST

EDR ZIP Code Scan Report

ZIP	EDR-ID	Facility ID	Name	Address	Map/Dir/Dist	City	State	Databases
47129	1000979179	110006003715	SILGAS INC	4025 HWY 31 E		CLARKSVILLE	IN	IN MANIFEST, RCRA-NonGen, FINDS, LUST
47129	S108088961	200410055		4121 HIGHWAY 31 E, GRAVEL LOT		CLARKSVILLE	IN	SPILLS
47129	S103020587	199511051		4425 HIGHWAY 31 E		JEFFERSONVILLE	IN	SPILLS
47129	S103362533	199511078		4425 HIGHWAY 31 EAST		JEFFERSONVILLE	IN	SPILLS
47129	1004493889	110011956348	KEY STOP GARAGE	4425 HWY 31		CLARKSVILLE	IN	FINDS
47129	U001079896	15061	KEYSTOPS TRUCK CENTER	4425 HWY 31 E		JEFFERSONVILLE	IN	LUST
47129	U004020622	15061	KEYSTOPS TRUCK CENTER	4425 HWY 31 E		JEFFERSONVILLE	IN	UST
47129	U001079768	7934	PEPSI-COLA BOTTLERS CLARKSVILLE	5301 HWY 31 E		CLARKSVILLE	IN	UST
47129	1000862965	110006495818	PEPSI COLA GENERAL BOTTLERS	5301 HWY 31 E		CLARKSVILLE	IN	IN MANIFEST, RCRA-NonGen, FINDS
47129	1004499241	110012005203	SEE FAC 10075	5425 US 31 E	**	CLARKSVILLE	IN	FINDS
47129	U003577788	10075	CAR CARE CENTER	5427 HWY 31 E		CLARKSVILLE	IN	LUST, UST
47129	U003578051	15539	SEE FAC ID 10075	5427 HWY 31 E		CLARKSVILLE	IN	UST
47129	1000417976	110006005312	BURLINGTON MOTOR CARRIERS	5601 HWY 31 E		JEFFERSONVILLE	IN	IN MANIFEST, RCRA-NonGen, FINDS
47129	1007093291	IND984903963	INDOT FALL CITY SUBDIST 65400	5701 HWY 31	**	SELLERSBURG	IN	IN MANIFEST, RCRA-CESQG
47129	S105101570	199408230		5701 WEST 31		CLARKSVILLE	IN	SPILLS
47129	S104901760	198906107		5721 HWY 31		CLARKSVILLE	IN	SPILLS
47129	1004484996	110012091182	ACE DORAN HAULING & RIGGING	5721 US 31 E	**	CLARKSVILLE	IN	FINDS
47129	U003141890	15406	TOOLS 'N' THINGS	5917 HWY 31 E		CLARKSVILLE	IN	UST
47129	U001079065	10465	CEMENTVILLE MARATHON	5925 HWY 31 E		JEFFERSONVILLE	IN	LUST, UST
47129	1000754137	8301	DAIRY MART #377	5931 HWY 31 E		CLARKSVILLE	IN	LUST
47129	U003113824	8301	DAIRY MART #377	5931 HWY 31 E		CLARKSVILLE	IN	UST
47129	1004493138	110012074030	DAIRY MART 377	5931 US 31 E	**	CLARKSVILLE	IN	FINDS
47129	1010024461	110028078719	SILVER LAKE MOBILE HOME PARK	5935 HIGHWAY 31 EAST		CLARKSVILLE	IN	FINDS
47129	S105862014	200305213		5935 HWY 31 E - LOT 22, RIDGE VIEW DR	**	CLARKSVILLE	IN	SPILLS
47129	1004491344	110012062837	SILVER LAKE MOBILE HOMES PARK	US 31 E & SR 60	**	CLARKSVILLE	IN	FINDS
47129	1005681326	110005970477	CLARK FLOYD LANDFILL CORPORATION	14304 SR 60	**	CLARKSVILLE	IN	FINDS
47129	S107704932		CLARK-FLOYD LANDFILL CORPORATION	14304 SR 60	**	CLARKSVILLE	IN	AIRS
47129	S106746704	200408069		1 65 AND EASTERN ROAD	**	CLARKSVILLE	IN	SPILLS
47129	S105775661	200212159		1 65 MM 7 SB	**	CLARKSVILLE	IN	SPILLS
47129	S105679440	200210159		1 65 MM 8	**	CLARKSVILLE	IN	SPILLS
47129	S105553590	200209105		1 65 MM1 NORTHBOUND	**	CLARKSVILLE	IN	SPILLS
47129	S105679252	200211141		ACROSS FROM 4909 US 31 NORTH	**	CLARKSVILLE	IN	SPILLS
47129	1000463682	110006410124	PRECISION AUTOMATION CO INC	2120 ADDMORE LN		CLARKSVILLE	IN	IN MANIFEST, RCRA-NonGen, FINDS, UST
47129	U001079629	7192	WOLOHAN CBR CO INC	1212 APPELEGATE LN		JEFFERSONVILLE	IN	LUST, UST
47129	1004499878	110012129954	GOODWILL INDUSTRIES	1212 APPELEGATE LN		CLARKSVILLE	IN	FINDS
47129	1001479038	110009567708	CYLICRON ENGINEERED CYLINDERS	1000 BALES LN		CLARKSVILLE	IN	IN MANIFEST, AIRS, RCRA-NonGen, FINDS
47129	U000193710	14632	CORNELL HARBISON EXCAVATING INC	128 BELL AVE		CLARKSVILLE	IN	LUST, UST
47129	1004493023	110012073068	ENCORE PERFORMING ARTS	128 E BELL AVE		CLARKSVILLE	IN	FINDS
47129	S105102183	199504025		BIGFOOT / I-69 & SR 131		CLARKSVILLE	IN	SPILLS
47129	S105103449	199610050		BIGFOOT 3850 SR 31 E	**	CLARKSVILLE	IN	SPILLS
47129	1001960572	110003127152	HECHINGER HOME QUARTERS 8049	1416 BLACKISTON MILL RD		CLARKSVILLE	IN	IN MANIFEST, RCRAInfo-SQG, FINDS
47129	S108162278	IN0503384	BLACKISTON MILL 1 HR CLEANERS	1878 BLACKISTON MILL RD		CLARKSVILLE	IN	DRYCLEANERS
47129	U000191448	8302	REMOTE SERVICES DAIRY MART #4448	1894 BLACKISTON MILL RD		CLARKSVILLE	IN	LUST, UST
47129	1004493137	110012074021	DYLAN'S FOOD MART	1894 BLACKISTON MILL RD		CLARKSVILLE	IN	FINDS
47129	1004486957	110010735614	CLARKSVILLE WWTP NORTH PLANT	2513 BLACKISTON MILL RD		CLARKSVILLE	IN	FINDS
47129	1011540235		CLARKSVILLE WWTP NORTH PLANT	2513 BLACKISTON MILL RD		CLARKSVILLE	IN	ICIS
47129	1000169278	110006410400	COUCH BODY AND FRAME SHOP	2803 BLACKISTON MILL RD		CLARKSVILLE	IN	IN MANIFEST, RCRA-CESQG, FINDS
47129	1004701003	INR000103465	COUCH'S BODY SHOP	2803 BLACKISTON RD		CLARKSVILLE	IN	IN MANIFEST, RCRA-NonGen
47129	1000363791	110006410240	CLARKSVILLE COLLISION CENTER	2903 BLACKISTON MILL RD		CLARKSVILLE	IN	IN MANIFEST, RCRA-CESQG, FINDS
47129	S108890795	200709154		1460 BROADWAY		CLARKSVILLE	IN	SPILLS
47129	S107707945	5252	GOHMANN ASPHALT & CONSTR INC CLA	1630 BROADWAY		CLARKSVILLE	IN	TIER 2
47129	S107705376		GOHMANN ASPHALT & CONSTRUCTION, I	1630 BROADWAY		CLARKSVILLE	IN	AIRS
47129	1004486336	110001366833	GOHMANN ASPHALT & CONSTRUCTION II	1630 BROADWAY ST		CLARKSVILLE	IN	FINDS
47129	1007093031	IND006373443	GOHMANN ASPHALT & CONSTRUCTION II	1630 BROADWAY ST		CLARKSVILLE	IN	IN MANIFEST, RCRA-CESQG
47129	1005443466	110012273128	COYLE CHEVROLET	1801 BROADWAY		CLARKSVILLE	IN	IN MANIFEST, RCRA-CESQG, FINDS
47129	S104732390	200007242		BTWN HARRISON RD AND MOUTH OF SIL	**	CLARKSVILLE	IN	SPILLS
47129	1000862850	110003065771	CAMBRIDGE SQUARE APARTMENTS	600 CAMBRIDGE BLVD		CLARKSVILLE	IN	IN MANIFEST, RCRA-CESQG, FINDS
47129	1004491483	110012063195	CLARKSVILLE INDIANA CITIES WATER CC	1455 CEDAR ST		CLARKSVILLE	IN	FINDS
47129	2004722495		2010 CEDAR CREEK DRIVE	2010 CEDAR CREEK DRIVE	**	HENRYVILLE	IN	ERNS
47129	1010554990	110032897649	MARATHON PETROLEUM LLC - CLARKSVI	214 CENTER ST		CLARKSVILLE	IN	FINDS
47129	S106350195	1314	ASHLAND PETROLEUM CLARKSVILLE TE	214 CENTER ST		CLARKSVILLE	IN	LUST



## EDR ZIP Code Scan Report

ZIP	EDR-ID	Facility ID	Name	Address	Map/Dir/Dist	City	State	Databases
47129	U003950215	1314	ASHLAND PETROLEUM CLARKSVILLE TEI	214 CENTER ST		CLARKSVILLE	IN	UST
47129	S105099536	199208174		214 CENTER ST		CLARKSVILLE	IN	SPILLS
47129	S107705911		MARATHON PETROLEUM COMPANY LLC	214 CENTER ST		CLARKSVILLE	IN	AIRS
47129	1000276938	110000862692	MARATHON PETROLEUM CO LLC	214 CENTER ST		CLARKSVILLE	IN	IN MANIFEST, RCRA-CESQG, FINDS
47129	S108890387	200708137		CHARLESTOWN-NEW ALBANY PIKE	**	CLARKSVILLE	IN	SPILLS
47129	U003950511	16730	C S MEDICAL MEDICAL TRANSPORT	1041 S CLARK BLVD		CLARKSVILLE	IN	UST
47129	S104902099	199201133		1041 SOUTH CLARK BLVD		CLARKSVILLE	IN	SPILLS
47129	U001321721	1520	D&L TRUCKING SERVICE INC	1103 S CLARK BLVD		CLARKSVILLE	IN	LUST, UST
47129	1004700441	110003135116	NATIONWIDE TRUCK SVC	1103 S CLARK BLVD		CLARKSVILLE	IN	IN MANIFEST, RCRA-CESQG, FINDS
47129	U003950382	1520	D&L TRUCKING SERVICE INC	1103 S CLARK BLVD	**	CLARKSVILLE	IN	UST
47129	1007088614		COLGATE-PALMOLIVE CO	1400 S CLARK BLVD		CLARKSVILLE	TN	TSCA
47129	1005927431		COLGATE-PALMOLIVE CO	1400 S CLARK BLVD		CLARKSVILLE	IN	TSCA
47129	1007088616		COLGATE-PALMOLIVE COMPANY - JEFFE	1400 S CLARK BLVD.		CLARKSVILLE	IN	TSCA
47129	1000233065	110000565433	COLGATE-PALMOLIVE CO	1410 S CLARK BLVD		JEFFERSONVILLE	IN	IN MANIFEST, CERCLIS-NFRAP, FINDS, RCRAInfo-LQG
47129	1007273864		COLGATE PALMOLIVE CO	1410 S CLARK BLVD		JEFFERSONVILLE	IN	FTTS, HIST FTTS
47129	S107704942		COLGATE - PALMOLIVE COMPANY	1410 S CLARK BLVD		JEFFERSONVILLE	IN	AIRS
47129	S108530827	4070493	COLGATE PALMOLIVE CO	1410 S CLARK BLVD		CLARKSVILLE	IN	BROWNFIELDS
47129	1005449345	47130CLGTP14	COLGATE-PALMOLIVE CO	1410 S CLARK BLVD		CLARKSVILLE	IN	TRIS
47129	1010569253		COLGATE-PALMOLIVE CO	1410 S CLARK BLVD		JEFFERSONVILLE	IN	SSTS
47129	U001080079	199103109	ALCAN CHEMICALS FALLS CITIES WAREI	1415 S CLARK BLVD		JEFFERSONVILLE	IN	LUST, SPILLS, UST
47129	S103016257	199404043		1415 S CLARK BLVD		JEFFERSONVILLE	IN	SPILLS
47129	1004497256	110011987118	KRAFT MARATHON	600 N CLARK BLVD		CLARKSVILLE	IN	FINDS
47129	U003093549	5373	K+T INC. DBA KRAFT MARATHON	600 N CLARK BLVD		CLARKSVILLE	IN	UST
47129	S103797985	199204178		725 N CLARK BLVD-CHLORINE AREA		CLARKSVILLE	IN	SPILLS
47129	1000509897	110006495523	WORRALL CARBURATION & MACHINE	734 N CLARK BLVD		CLARKSVILLE	IN	IN MANIFEST, RCRA-CESQG, FINDS
47129	S104809062	200010128		2115 COOPERS LANE	**	CLARKSVILLE	IN	SPILLS
47129	S101313596	199207166		COOPERS LN BTW 62 / HAMBERG PK		CLARKSVILLE	IN	SPILLS
47129	U002114259	19064	C & M INC	219 CORNELL AVE		CLARKSVILLE	IN	UST
47129	1004483667	110012103008	C & M INC	219 CORNELL AVE		CLARKSVILLE	IN	FINDS
47129	1001297700	19064	C & M INC	219 CORNELL AVE		CLARKSVILLE	IN	LUST
47129	S103009683	199109151		1719ELMWOOD DR		CLARKSVILLE	IN	SPILLS
47129	U004002978	243	SWIFTY SERVICE STATION #148	1201 EASTERN BLVD		CLARKSVILLE	IN	UST
47129	1004495606	110011972641	SWIFTY OIL #148	1201 EASTERN BLVD		CLARKSVILLE	IN	TIER 2, FINDS
47129	S108162280	IN0503387	REEDER'S CLEANERS LAUNDRY	1205 EASTERN BLVD		CLARKSVILLE	IN	DRYCLEANERS
47129	1004492102	110006495934	CINERGY/PSI-CLARKSVILLE DIST OFC	1212 EASTERN BLVD		CLARKSVILLE	IN	IN MANIFEST, RCRA-CESQG, FINDS
47129	U001714756	10377	DUKE ENERGY CLARKSVILLE OFFICE	1212 EASTERN BLVD		CLARKSVILLE	IN	TIER 2, LUST, UST
47129	S105097035	198908033		1212 EASTERN BLVD		CLARKSVILLE	IN	SPILLS
47129	1000761566	18156	DAYS INN JEFFERSONVILLE	350 EASTERN BLVD		JEFFERSONVILLE	IN	UST
47129	1000159886	110003096916	U-HAUL 77363	365 EASTERN BLVD		JEFFERSONVILLE	IN	IN MANIFEST, RCRA-CESQG, FINDS, LUST, UST
47129	S106350611	10590	BIGFOOT #126	419 EASTERN BLVD		CLARKSVILLE	IN	LUST
47129	1004495380	110011970457	BIGFOOT SHELL 126	419 EASTERN BLVD		CLARKSVILLE	IN	FINDS
47129	U004001630	10590	BIGFOOT #126	419 EASTERN BLVD		CLARKSVILLE	IN	UST
47129	S106350622	1047	BIGFOOT & JOHNSON OIL CO #122	420 EASTERN BLVD		CLARKSVILLE	IN	LUST
47129	U004002008	1047	BIGFOOT & JOHNSON OIL CO #122	420 EASTERN BLVD		CLARKSVILLE	IN	UST
47129	1004495704	110011973828	BIGFOOT AMOCO 122	420 EASTERN BLVD		CLARKSVILLE	IN	FINDS
47129	S106351649	16263	BP #2785	430 EASTERN BLVD		CLARKSVILLE	IN	LUST
47129	1000510165	110006495621	SHEEGOG CLARKSVILLE CHEVRON	430 EASTERN BLVD		CLARKSVILLE	IN	IN MANIFEST, RCRA-NonGen, FINDS
47129	U004002574	16263	BP #2785	430 EASTERN BLVD		CLARKSVILLE	IN	UST
47129	1000979186	110003067706	MORTON MEMORIAL CHURCH	435 EASTERN BLVD		CLARKSVILLE	IN	IN MANIFEST, RCRA-NonGen, FINDS
47129	U001082210	1776	SAV-A-STEP #05	605 EASTERN BLVD		CLARKSVILLE	IN	LUST
47129	1004495320	110011969977	SAV A STEP 5	605 EASTERN BLVD		CLARKSVILLE	IN	FINDS
47129	U004002472	1776	SAV-A-STEP #05	605 EASTERN BLVD		CLARKSVILLE	IN	UST
47129	1000285658	110006410446	SILLING DAN BUICK	632 EASTERN BLVD		CLARKSVILLE	IN	IN MANIFEST, RCRA-NonGen, FINDS
47129	S106957273	200104125		634 EASTERN BLVD		CLARKSVILLE	IN	SPILLS
47129	S103795263	198904066		820 EASTERN BLVD		CLARKSVILLE	IN	SPILLS
47129	1004487196	110006410455	CHEVRON PRODUCTS CO #49726	820 EASTERN BLVD		CLARKSVILLE	IN	IN MANIFEST, RCRA-CESQG, FINDS
47129	1000433829	14959	DAIRY MART #0738	820 EASTERN BLVD		CLARKSVILLE	IN	LUST, UST
47129	1004700320	110003132761	PEACH AUTO PAINTING & COLLISION	821 EASTERN BLVD		CLARKSVILLE	IN	IN MANIFEST, RCRA-CESQG, FINDS
47129	1005514860	110012018075	WASH-O-RAMA CAR WASH	829 EASTERN BLVD		CLARKSVILLE	IN	FINDS
47129	U001080227	11629	HAMAC ENT DBA WASHORAMA CAR WAS	829 EASTERN BLVD		CLARKSVILLE	IN	UST

EDR ZIP Code Scan Report

ZIP	EDR-ID	Facility ID	Name	Address	Map/Dir/Dist	City	State	Databases
47129	S103017704	199410091		880 EASTERN BLVD		CLARKSVILLE	IN	SPILLS
47129	S108702769	200707228		901 EASTERN BLVD		CLARKSVILLE	IN	SPILLS
47129	1004699307	110003105130	TOP CITY DRY CLEANERS AND LAUNDRY	910 EASTERN BLVD		CLARKSVILLE	IN	IN MANIFEST, RCRA-CESQG, FINDS
47129	1004489904	110012038972	CLARKSVILLE WWTP	1719 ELMWOOD DR		CLARKSVILLE	IN	FINDS
47129	1008912790	110024231990	GRAVEYARD AUTO INC TEMP	1320 EMERY CROSSING		JEFFERSONVILLE	IN	FINDS
47129	S108089299	200604073		375 A EMERY LN	**	CLARKSVILLE	IN	SPILLS
47129	1004494031	110011957953	KENTUCKIANA TRUCKING CO INC	380 EMORY LANE	**	CLARKSVILLE	IN	FINDS
47129	1007093514	INR000106658	MARSHALL AUTO PARTS	1318 EMRY LN	**	CLARKSVILLE	IN	RCRA-NonGen
47129	1007138177	110015864377	MARSHALL AUTO PARTS	1318 EMRY LN	**	CLARKSVILLE	IN	FINDS
47129	1000510009	110008334695	COATS ENGRAVING CO INC	WEST END OF RIVERSIDE DR	**	CLARKSVILLE	IN	IN MANIFEST, RCRA-NonGen, FINDS
47129	1004483571	110012103810	CLARKSVILLE SCH CORP	100 ETTHELIS LN		CLARKSVILLE	IN	FINDS
47129	S103796495	199009032		100 ETTHELIS-MIDDLE SCHOOL		CLARKSVILLE	IN	SPILLS
47129	1008267091	110021602960	CLARKSVILLE MIDDLE SCHOOL	101 ETTELS LN		CLARKSVILLE	IN	FINDS
47129	1004486575	110011808874	CLARKSVILLE COMM SCH CORP	200 ETTELS LANE		CLARKSVILLE	IN	FINDS
47129	S108088696	200006068		FALLS OF OHIO STATE PARK	**	CLARKSVILLE	IN	SPILLS
47129	1004488150	110012053687	ATLAS CONCRETE	1910 GILTNER LANE		CLARKSVILLE	IN	FINDS
47129	S108091108		ERNST CONCRETE - CLARKSVILLE PLAN	1910 GILTNER LANE		CLARKSVILLE	IN	AIRS
47129	U001081835	14957	ATLAS TRI COUNTY CONCRETE IN	1910 GILTNER LN		CLARKSVILLE	IN	UST
47129	1004495486	110011971526	HONDA CARS OF CLARKSVILLE	1607 GREENTREE BLVD		CLARKSVILLE	IN	FINDS
47129	1000756823	11608	HONDA CARS OF CLARKSVILLE	1607 GREENTREE BLVD		CLARKSVILLE	IN	LUST, UST
47129	1000754138	13836	DAIRY MART	1925 GREENTREE BLVD		CLARKSVILLE	IN	UST
47129	1004493139	110012074049	DAIRY MART #0133	1925 GREENTREE BLVD		CLARKSVILLE	IN	FINDS
47129	S103798966	199303093		2200 GREENTREE BLVD		CLARKSVILLE	IN	SPILLS
47129	S105101688	199410072		GUTFORD ROAD	**	CLARKSVILLE	IN	SPILLS
47129	U001079268	10995	JEFFERSONVILLE PLANT	216 E HARRISON AVE		CLARKSVILLE	IN	UST
47129	1005521203	110012023489	JEFFERSONVILLE PLANT	216 E HARRISON AVE		CLARKSVILLE	IN	FINDS
47129	1000759340	9147	SEE FID 10909	218 E HARRISON		JEFFERSONVILLE	IN	UST
47129	1005617449	110012132003	BAIRD RANDALL C	401 W HARRISON AVE		CLARKSVILLE	IN	FINDS
47129	U001081732	14597	RANDALL C BAIRD	401 W HARRISON AVE		CLARKSVILLE	IN	UST
47129	1008293243	110021899640	CLARKSVILLE SENIOR HIGH SCH	800 HIGH SCHOOL DR		CLARKSVILLE	IN	FINDS
47129	U003578449	18608	BUS BARN	HIGH SCHOOL DR		CLARKSVILLE	IN	LUST
47129	U004020327	18608	BUS BARN	HIGH SCHOOL DR	**	CLARKSVILLE	IN	UST
47129	S108532800	25980	HOME DEPOT #2002	1000 EAST HIGHWAY 131		CLARKSVILLE	IN	TIER 2
47129	S106740552	198904028		912 EAST HIGHWAY 131		CLARKSVILLE	IN	SPILLS
47129	S104901705	198901098		1008 HIWAY 131 EAST		JEFFERSONVILLE	IN	SPILLS
47129	S104808578	200008199		107 HODGE LANE, HOME IN FORCLOSURE		CLARKSVILLE	IN	SPILLS
47129	1007732095	110018890388	HOME DEPOT #2002	1000 E HWY 131		CLARKSVILLE	IN	FINDS
47129	1007570135	INR000112193	HOME DEPOT #HD2002	1000 E HWY 131		CLARKSVILLE	IN	IN MANIFEST, RCRAInfo-SQG
47129	S104902020	199104110		1008 E HWY 131		JEFFERSONVILLE	IN	SPILLS
47129	U003577604	5506	OCCIDENTAL CHEM	1008 E HWY 131		CLARKSVILLE	IN	UST
47129	1000248020	110002338890	OCCIDENTAL CHEMICAL CORP	1008 E HWY 131		JEFFERSONVILLE	IN	CORRACTS, IN MANIFEST, CERCLIS-NFRAP, RCRA-NonGen, FINDS
47129	1000464090	110006004457	WILLIAMSON OIL CO	1114 W HWY 131		JEFFERSONVILLE	IN	IN MANIFEST, RCRA-NonGen, FINDS, LUST
47129	U003969153	16026	WILLIAMSON OIL CO	1114 W HWY 131	**	JEFFERSONVILLE	IN	UST
47129	1000248021	110006011261	OCCIDENTAL CHEMICAL COMPANY	1122 E HWY 131		JEFFERSONVILLE	IN	IN MANIFEST, RCRA-NonGen, FINDS
47129	1000464087	110006410151	CLAPP OLDSMOBILE INC	125 W HWY 131		CLARKSVILLE	IN	IN MANIFEST, RCRA-CESQG, FINDS, UST
47129	1004699907	110006009354	PENSKE AUTO CENTER	305 E HWY 131	**	CLARKSVILLE	IN	IN MANIFEST, RCRA-CESQG, FINDS
47129	U001078267	5014	KMART #4073	305 E HWY 131		CLARKSVILLE	IN	UST
47129	U003951076	24704	KROGER FUEL STATION	306 E HWY 131	**	CLARKSVILLE	IN	UST
47129	S106350432	621	SPEEDWAY #5018	401 E HWY 131	**	CLARKSVILLE	IN	LUST
47129	S108534504	4862	SPEEDWAY #5018	401 E HWY 131	**	CLARKSVILLE	IN	TIER 2
47129	U004002768	621	SPEEDWAY #5018	401 E HWY 131	**	CLARKSVILLE	IN	UST
47129	U003141622	12677	SLOAN PONTIAC	406 E HWY 131		CLARKSVILLE	IN	LUST, UST
47129	1001116837	110006009540	INDIANA TRUCK EQUIPMENT	5400 US HWY 31 E		CLARKSVILLE	IN	IN MANIFEST, RCRA-NonGen, FINDS
47129	1004698750	110006003421	FIRESTONE	709 E HWY 131	**	CLARKSVILLE	IN	IN MANIFEST, RCRA-CESQG, FINDS
47129	U003142091	17885	NATIONWISE 277	709 E HWY 131		CLARKSVILLE	IN	LUST, UST
47129	S104902742	199502191		710 E HWY 131		CLARKSVILLE	IN	SPILLS
47129	S104901866	199001543		717 W HWY 131		CLARKSVILLE	IN	SPILLS
47129	1004699650	110006496103	FURROW BLDG MATERIALS	720 E HWY 131	**	CLARKSVILLE	IN	IN MANIFEST, RCRA-CESQG, FINDS
47129	1001296788	11894	CARRIAGE FORD INC	908 E HWY 131		CLARKSVILLE	IN	UST
47129	1004698981	110006410179	CARRIAGE FORD INC	908 E HWY 31	**	CLARKSVILLE	IN	IN MANIFEST, RCRA-CESQG,

EDR ZIP Code Scan Report

ZIP	EDR-ID	Facility ID	Name	Address	Map/Dir/Dist	City	State	Databases
47129	S106438645	200405180		1221 HYW 31	**	CLARKSVILLE	IN	FINDS
47129	S104321925	199908094		3850 HYW 31 E	**	CLARKSVILLE	IN	SPILLS
47129	1010027846	110028097084	NEW ALBANY WATER TREATMENT PLT	IAWC	**	NEW ALBANY	IN	FINDS
47129	S105553205	200208030		INDOT EASEMENT 1000 FT S OF PROGRE	**	CLARKSVILLE	IN	SPILLS
47129	S104732284	200007099		4345 INDUSTRIAL PARKWAY	**	CLARKSVILLE	IN	SPILLS
47129	S104993530	200104123		INTERSECTION OF I-65 AND STATE ROAD	**	CLARKSVILLE	IN	SPILLS
47129	S103359948	199312129		3204 KEETTER	**	CLARKSVILLE	IN	SPILLS
47129	S108531638	200705143		KENTY ANNA MACK, 1606 PROGRESS WA	**	CLARKSVILLE	IN	SPILLS
47129	S106438496	200403281		KITCHEN	**	CLARKSVILLE	IN	SPILLS
47129	1000172441	110006410222	RB CARRIERS	2204 KOETTER DR		CLARKSVILLE	IN	IN MANIFEST, RCRA-NonGen, FINDS
47129	U003578061	15721	ALLWASTE TANK CLEANING INC	2204 KOETTER DR		CLARKSVILLE	IN	UST
47129	S103800280	199402135		2204 KOETTER DRIVE		CLARKSVILLE	IN	SPILLS
47129	1004489970	110012039445	HAMBURG ENTERPRISES INC	2222 KOETTER DR		CLARKSVILLE	IN	FINDS
47129	1005593567	110012026547	MAMCO	2227 #B KOETTER DR		CLARKSVILLE	IN	FINDS
47129	1000515231	1709	UNITED PARCEL SERVICE CLARKSVILLE	2234 KOETTER DR		CLARKSVILLE	IN	LUST
47129	U004003142	10678	UNITED PARCEL SERVICE CLARKSVILLE	2234 KOETTER DR		CLARKSVILLE	IN	TIER 2, UST
47129	1004700276	110006496443	UNITED PARCEL SERVICE	2234 KOETTER DR		CLARKSVILLE	IN	IN MANIFEST, RCRA-CESQG, FINDS
47129	1004489238	110012044288	STUMPYS FOOD MART	607 KOPP LN		CLARKSVILLE	IN	FINDS
47129	U000188380	3625	KOPP LANE MARKET	607 KOPP LN		CLARKSVILLE	IN	UST
47129	S108986048			420 KOPPS LANE	**	CLARKSVILLE	IN	SPILLS
47129	U001829120	18951	CLARKSVILLE WWTP CLARKSVILLE	1 LEUTHART DR		CLARKSVILLE	IN	TIER 2, SPILLS, UST
47129	1000464720	110003105595	CLARKSVILLE WASTEWATER DEPT	1 LEUTHART DR		CLARKSVILLE	IN	IN MANIFEST, RCRA-NonGen, FINDS
47129	S108836468		KROGER CO STORE 762	305 LEWIS / CLARK PKWY	**	CLARKSVILLE	IN	IN MANIFEST
47129	1010499140	110032665630	KROGER CO STORE 762	305 LEWIS & CLARK PKWY	**	CLARKSVILLE	IN	FINDS
47129	1010563828	INR000120113	KROGER CO STORE 762	305 LEWIS & CLARK PKWY	**	CLARKSVILLE	IN	RCRA-CESQG
47129	S106745543	200010091		2500 LINCOLN DR.		CLARKSVILLE	IN	SPILLS
47129	S108702471	24731	SILVER CREEK	2515 LINCOLN DRIVE		CLARKSVILLE	IN	TIER 2
47129	1000245712	110006410231	INDIANA GAS CO CLARKSVILLE	2520 LINCOLN DR		CLARKSVILLE	IN	IN MANIFEST, RCRA-CESQG, FINDS
47129	U001078081	4022	INDIANA GAS COMPANY INC	2520 LINCOLN DR		CLARKSVILLE	IN	UST
47129	S105202417		INDIANA GAS - GRAVEL PIT	2526 LINCOLN DR.		CLARKSVILLE	IN	VCP
47129	S108702551	200706291		1439 LONGFELLOW		CLARKSVILLE	IN	SPILLS
47129	S108836299		BASS PRO SHOPS	951 E LOUIS / CLARK PKWY	**	CLARKSVILLE	IN	IN MANIFEST
47129	1010563792	INR000119792	BASS PRO SHOPS	951 E LOUIS & CLARK PKWY	**	CLARKSVILLE	IN	RCRA-CESQG
47129	1010499032	110032665417	BASS PRO SHOPS	951 E LOUIS & CLARK PKWY	**	CLARKSVILLE	IN	FINDS
47129	1004494289	110011960253	HOLIDAY INN	505 MARRIOTT DR		CLARKSVILLE	IN	FINDS
47129	S106350601	1298	FORMER MARRIOTT	505 MARRIOTT DR		JEFFERSONVILLE	IN	LUST
47129	U004001800	1298	FORMER MARRIOTT	505 MARRIOTT DR		JEFFERSONVILLE	IN	UST
47129	1000907803	110003066994	SUNRISE TURQUOISE INC	520 MARRIOTT DR		JEFFERSONVILLE	IN	IN MANIFEST, RCRA-NonGen, FINDS
47129	S106350817	1339	LOUISVILLE METRO KOA	900 MARRIOTT DR		CLARKSVILLE	IN	LUST
47129	U004002090	1339	LOUISVILLE METRO KOA	900 MARRIOTT DR		CLARKSVILLE	IN	UST
47129	1000825832	110006496149	LOUISVILLE METRO KOA	900 MARRIOTT DRIVE		CLARKSVILLE	IN	IN MANIFEST, RCRA-NonGen, FINDS
47129	S107598845	200512142		1301 MCCULLOUGH PIKE		CLARKSVILLE	IN	SPILLS
47129	S108890706	200708267		1216 MCCULLUGH PIKE		CLARKSVILLE	IN	SPILLS
47129	U003578347	18214	BETTER QUALITY PALLET CORP	640 MILLER AVE		CLARKSVILLE	IN	UST
47129	1004499050	110012003526	BETTER QUALITY PALLET CORP	640 MILLER AVE		CLARKSVILLE	IN	FINDS
47129	S103806350	199902075		400 MISSOURI AVE		JEFFERSONVILLE	IN	SPILLS
47129	S106496178		FALLS CITY WAREHOUSE COMPLEX	400 MISSOURI AVENUE		JEFFERSONVILLE	IN	VCP
47129	U003603506	22973	POLICE DEPT FUEL STATION	230 E MONTGOMERY ST		CLARKSVILLE	IN	LUST, UST
47129	1010026505	110028081509	CLARKSVILLE STP - NORTH	230 E. MONTGOMERY AVE.		CLARKSVILLE	IN	FINDS
47129	1004699128	110006410348	ENVIRONMENTAL CONSULTANTS INC	391 NEWMAN AVE		CLARKSVILLE	IN	IN MANIFEST, RCRA-CESQG, FINDS
47129	1000488027		ENVIRONMENTAL CONSULTANTS, INC.	391 NEWMAN AVENUE		CLARKSVILLE	IN	MLTS
47129	U001322263	17735	FORMER MARRIOTT	NEWMAN DR		CLARKSVILLE	IN	UST
47129	S104904032	200010159		1221 A OLD HIGHWAY 31	**	CLARKSVILLE	IN	SPILLS
47129	S104322585	199912088		1221 OLD HIGHWAY 131	**	CLARKSVILLE	IN	SPILLS
47129	S107708110	24311	IMI	1221 OLD US 31	**	CLARKSVILLE	IN	TIER 2
47129	1004482884	110010322285	IRVING MATERIALS, INC	1221 OLD US 31 E	**	CLARKSVILLE	IN	FINDS
47129	1004489593	110011952271	DYNAVAC	1719 OLD POTTER DRIVE	**	CLARKSVILLE	IN	FINDS
47129	S104901800	198909148		1719 OLD POTTERS LANE		CLARKSVILLE	IN	SPILLS
47129	U001079056	10456	HOOSIER TRUCK REPAIR	2020 OLD HWY 31 E		JEFFERSONVILLE	IN	UST
47129	1000825385	110003117270	SODREL TRUCK LINES	ONE SODREL DR		JEFFERSONVILLE	IN	IN MANIFEST, RCRA-NonGen, FINDS
47129	S103023404	199802069		PAVEMENT	**	CLARKSVILLE	IN	SPILLS
47129	1004499519	110012078429	BARYS SERVICE CENTER	1030 POTTERS LANE		JEFFERSONVILLE	IN	FINDS

EDR ZIP Code Scan Report

ZIP	EDR-ID	Facility ID	Name	Address	Map/Dir/Dist	City	State	Databases
47129	U003113880	20259	BARY'S SERVICE CENTER	1030 POTTERS LANE		JEFFERSONVILLE	IN	LUST, UST
47129	S108531547	200704206		POTTERS LANE / GREEN TREE NORTH		CLARKSVILLE	IN	SPILLS
47129	S108986664			PRIVATE RESIDENCE	**	CLARKSVILLE	IN	SPILLS
47129	S103359377	199307205		1350 PROGRESS WAY		CLARKSVILLE	IN	SPILLS
47129	U004002473	1773	SAV-A-STEP #20	1415 PROGRESS WAY		CLARKSVILLE	IN	UST
47129	1004495292	110011969619	SAV A STEP 20	1415 PROGRESS WAY		CLARKSVILLE	IN	FINDS
47129	U001077635	1773	SAV-A-STEP #20	1415 PROGRESS WAY		CLARKSVILLE	IN	LUST
47129	1004700244	110003131316	KENTUCKIANA MACK SALES	1606 PROGRESS WAY		CLARKSVILLE	IN	IN MANIFEST, RCRA-CESQG, FINDS
47129	1000825356	110003117029	WHEATLEY TRUCK SERVICE INC	1719 PROGRESS WAY		CLARKSVILLE	IN	IN MANIFEST, RCRA-CESQG, FINDS
47129	1000320895	110006410428	SUMMITT TRUCKING LLC	1800 PROGRESS WAY		CLARKSVILLE	IN	IN MANIFEST, RCRA-NonGen, FINDS, LUST, UST
47129	1000387746	110006410357	COASTAL HYDROVAC DY NAVAC ENTERF	2326 QUINCETREE DR		CLARKSVILLE	IN	IN MANIFEST, RCRA-NonGen, FINDS
47129	1004494875	110011966024	BAIRD RANDALL C	110 N RANDOLPH AVE		CLARKSVILLE	IN	FINDS
47129	U000183127	2694	RANDALL C BAIRD	110 N RANDOLPH AVE		CLARKSVILLE	IN	UST
47129	1004486358	110012045161	PAPER PRODUCTS INC	129 N RANDOLPH AVE		CLARKSVILLE	IN	FINDS
47129	1000751177	5507	PAPER PRODUCTS INC	129 N RANDOLPH AVE		CLARKSVILLE	IN	UST
47129	1008267094	110021603022	GREENACRES ELEMENTARY SCHOOL	700 N RANDOLPH AVE		CLARKSVILLE	IN	FINDS
47129	S105158490	200111143		RANDOLPH AVE.	**	CLARKSVILLE	IN	SPILLS
47129	S104809213	200011008		RIVER MILE MARKER 604/OHIO RIVER	**	CLARKSVILLE	IN	SPILLS
47129	1000366630	110006410268	PETROCHEM SVC INC LSVLLE DIV	601 E RIVERSIDE DR		CLARKSVILLE	IN	IN MANIFEST, RCRA-NonGen, FINDS
47129	1004492973	110012072586	CLARKSVILLE ST DEPT	103 ROY COLE RD		CLARKSVILLE	IN	FINDS
47129	U001078214	199607095	CLARKSVILLE STREET DEPT	107 ROY COLE DR		CLARKSVILLE	IN	LUST, SPILLS, UST
47129	S103800973	199408188		SAME AS R.P.		CLARKSVILLE	IN	SPILLS
47129	1008912600	110024230072	HUMPTY DUMPTY INC	1035 SAMES RD		CLARKSVILLE	IN	FINDS
47129	S107705598		INNOVATIVE CRUSHING & AGGREGATE, I	SAMES RD	**	CLARKSVILLE	IN	AIRS
47129	S105973593	200309181		165, SB, AT SR62 OVERPASS	**	CLARKSVILLE	IN	SPILLS
47129	U003209639	20279	SAINT ANTHONY'S CHURCH	316 N SHERWOOD AVE		CLARKSVILLE	IN	LUST, UST
47129	1004491415	110011834649	SAINT ANTHONY S CHURCH	316 N SHERWOOD AVE		CLARKSVILLE	IN	FINDS
47129	1004498921	110012002199	ST ANTHONY FEDERAL CREDIT UNION	328 SHERWOOD AVE		CLARKSVILLE	IN	FINDS
47129	U004002866	18090	ST ANTHONY FEDERAL CREDIT UNION	328 SHERWOOD AVE	**	CLARKSVILLE	IN	UST
47129	1010026350	110028081493	CLARKSVILLE STP - SOUTH	805 S SHERWOOD AVE		CLARKSVILLE	IN	FINDS
47129	1011606200		CLARKSVILLE WWTP SOUTHSIDE	805 S SHERWOOD AVE		CLARKSVILLE	IN	ICIS
47129	1004486956	110010598264	CLARKSVILLE WWTP SOUTHSIDE	805 S SHERWOOD AVE		CLARKSVILLE	IN	FINDS
47129	S105274829	200203187		EAST SIDE OF COPPS LANE	**	CLARKSVILLE	IN	SPILLS
47129	S106199453	200403003		109 SILVER LAKE	**	CLARKSVILLE	IN	SPILLS
47129	U001080455	9752	SODREL TRUCK LINES INC	1 SODREL DR		JEFFERSONVILLE	IN	LUST, UST
47129	S105157979	200109154		1-65 SOUTHBOUND LANE - MILE POST 4	**	CLARKSVILLE	IN	SPILLS
47129	S105101154	199404044		SPEEDWAY, 401 E HIGHWAY 131		CLARKSVILLE	IN	SPILLS
47129	1008311528	110022004668	PARKWOOD ELEMENTARY SCHOOL	748 SPICEWOOD DR		CLARKSVILLE	IN	FINDS
47129	S106742147	200212094		758 SPICEWOOD DRIVE		CLARKSVILLE	IN	SPILLS
47129	S106957334	199008132		1008 E SR 131	**	JEFFERSONVILLE	IN	SPILLS
47129	1004497344	110011987840	KMART STORE 4073	305 E SR 131	**	CLARKSVILLE	IN	FINDS
47129	1000464305	110007566678	SLONE PONTIAC BUICK GMC INC	406 E SR 131		CLARKSVILLE	IN	IN MANIFEST, RCRA-CESQG, FINDS
47129	1004698834	110006409984	JEFFY LUBE STORE #1388	701 E SR 131	**	CLARKSVILLE	IN	IN MANIFEST, RCRA-CESQG, FINDS
47129	1004491414	110011687647	OUR LADY OF PROVIDENCE HIGH SCHOC	707 W SR 131		CLARKSVILLE	IN	FINDS
47129	1000464881	110008334454	BELLSOUTH MOBILITY	709 E SR 131		CLARKSVILLE	IN	IN MANIFEST, RCRA-NonGen, FINDS
47129	S105100105	199303231		710 EAST SR 131		CLARKSVILLE	IN	SPILLS
47129	1000356401	110006410302	CHICKS ARCHERY & SPORTS HEADQUAR	717 W SR 131		CLARKSVILLE	IN	IN MANIFEST, RCRA-NonGen, FINDS, LUST
47129	1004495152	110011968451	SEARS ROEBUCK & CO	757 E SR 131 STE 702	**	CLARKSVILLE	IN	FINDS
47129	1004491008	110012060802	WICKES LUMBER CO	912 E SR 131	**	CLARKSVILLE	IN	FINDS
47129	1004498509	110011998375	WELD RITE SUPPLY CORP	931 W SR 131	**	CLARKSVILLE	IN	FINDS
47129	S108415293	200703030		931 W SR 131	**	CLARKSVILLE	IN	SPILLS
47129	2007305708		931 WEST SR 131	931 WEST SR 131	**	CLARKSVILLE	IN	ERNS
47129	S105098373	199105057		E SR 31	**	CLARKSVILLE	IN	SPILLS
47129	1005680117	110012119457	TEXACO REFINING & MARKETING	220 STANSIFER	**	CLARKSVILLE	IN	FINDS
47129	1008293245	110036669012	GEORGE ROGERS CLARK ELEM SCH	435 W STANSIFER AVE		CLARKSVILLE	IN	FINDS
47129	1004698747	110003064861	PEP BOYS #214	1317 TRIANGLE DR		CLARKSVILLE	IN	IN MANIFEST, RCRA-CESQG, FINDS
47129	S105101176	199404100		UNKNOWN	**	CLARKVILLE	IN	SPILLS
47129	1000825504	110008336979	THORNTON OIL SVC STA 64	3909 E US 31		CLARKSVILLE	IN	IN MANIFEST, RCRA-NonGen, FINDS
47129	1000464640	110006495417	SPEEDWAY #5018	401 E US 131		CLARKSVILLE	IN	IN MANIFEST, RCRA-NonGen, FINDS

## EDR ZIP Code Scan Report

ZIP	EDR-ID	Facility ID	Name	Address	Map/Dir/Dist	City	State	Databases
47129	1005692561	110012107665	PREMIER AUTO SALES	5917 E US 31	**	CLARKSVILLE	IN	FINDS
47129	1009317788	110024447124	TARGET STORE #2068	1125 VETERAN S PKWY	**	CLARKSVILLE	IN	FINDS
47129	1007450909	110017873167	SAM S CLUB #4851	1301 VETERAN S PARKWAY	**	CLARKSVILLE	IN	FINDS
47129	1007450910	110017873176	WAL-MART SUPERCENTER #1476	1351 VETERAN S PARKWAY	**	CLARKSVILLE	IN	FINDS
47129	1009217074	INR000116509	TARGET STORE #2068	1125 VETERAN'S PKWY	**	VERSAILLES	IN	IN MANIFEST, RCRA-CESQG
47129	1007370615	INR000111138	SAM'S CLUB #4851	1301 VETERAN'S PARKWAY	**	CLARKSVILLE	IN	IN MANIFEST, TIER 2, RCRAInfo-SQG
47129	U003969290	24763	SAM'S CLUB #4851	1301 VETERAN'S PARKWAY	**	CLARKSVILLE	IN	UST
47129	1007370616	INR000111146	WAL-MART SUPERCENTER #1476	1351 VETERAN'S PARKWAY	**	CLARKSVILLE	IN	IN MANIFEST, RCRAInfo-SQG
47129	1010460902	110031428453	LOWE S OF CLARKSVILLE #2542	1350 VETERANS PKWY	**	CLARKSVILLE	IN	FINDS
47129	1010317816	INR000118919	LOWE'S OF CLARKSVILLE #2542	1350 VETERANS PKWY	**	CLARKSVILLE	IN	RCRA-CESQG
47129	S108836563		LOWE'S OF CLARKSVILLE #2542	1350 VETRANS PKWY	**	CLARKSVILLE	IN	IN MANIFEST
47129	S105974003	200308012		1215 WARNER AVE	**	CLARKSVILLE	IN	SPILLS
47129	1002894522	17687	CONTROLLED TEMPERATURE TRANSIT	1450 WOERNER AVE	**	CLARKSVILLE	IN	LUST
47129	U000747119	17687	CONTROLLED TEMPERATURE TRANSIT	1450 WOERNER AVE	**	CLARKSVILLE	IN	UST
47129	1004485057	110012090717	CONTROLLED TEMPERATURE TRANSIT	1450 WOERNER AVE	**	CLARKSVILLE	IN	FINDS
47129	1004496828	110011983256	BIOTECHNOLOGY RESOURCES INC	1490 WOERNER AVE	**	CLARKSVILLE	IN	FINDS
47150	1009643297				**	NEW ALBANY	IN	DOT OPS
47150	1009685867	110025755234	HOLY FAMILY SCHOOL		**	NEW ALBANY	IN	FINDS
47150	1009722738	110026213263	NATHANIEL SCRIBNER JUNIOR HIGH SCH		**	NEW ALBANY	IN	FINDS
47150	1009730993	110026283000	WEST SPRING STREET SCHOOL		**	NEW ALBANY	IN	FINDS
47150	1009775749	110026935100	CORYDON PIKE SCHOOL		**	NEW ALBANY	IN	FINDS
47150	1009744489	110026506804	GRIFFIN SCHOOL		**	NEW ALBANY	IN	FINDS
47150	95275653				**	NEW ALBANY	IN	ERNS
47150	95311435				**	NEW ALBANY	IN	ERNS
47150	1009743087	110026522902	OUR LADY OF PERPETUAL HELP SCHOOL		**	NEW ALBANY	IN	FINDS
47150	95277671				**	NEW ALBANY	IN	ERNS
47150	97403918				**	NEW ALBANY	IN	ERNS
47150	973939390				**	NEW ALBANY	IN	ERNS
47150	1009644847				**	NEW ALBANY	IN	DOT OPS
47150	1009641457				**	NEW ALBANY	IN	DOT OPS
47150	95289475				**	LOUISVILLE	IN	ERNS
47150	97391374				**	NEW ALBANY	IN	ERNS
47150	S107174628	198507038			**	NEW ALBANY	IN	SPILLS
47150	95297530				**	NEW ALBANY	IN	ERNS
47150	95301694				**	NEW ALBANY	IN	ERNS
47150	S107173373	199306143			**	NEW ALBANY	IN	SPILLS
47150	973939391				**	NEW ALBANY	IN	ERNS
47150	1009640896				**	NEW ALBANY	IN	DOT OPS
47150	1009736054	110026365154	SAINT MARYS SCHOOL		**	NEW ALBANY	IN	FINDS
47150	1009642981				**	NEW ALBANY	IN	DOT OPS
47150	1009691813	110025754208	EAST SPRING STREET SCHOOL		**	NEW ALBANY	IN	FINDS
47150	1009642052				**	NEW ALBANY	IN	DOT OPS
47150	U003951636	8641	NEW ALBANY BOX & BASKET CO INC	EAST & MARKET ST	**	NEW ALBANY	IN	UST
47150	S105098482	199106122		I-65 + HWY 50	**	NEW ALBANY	IN	SPILLS
47150	S103802751	199603018		I-64 / I-265	**	NEW ALBANY	IN	SPILLS
47150	S103801337	199412117		I-65 / I-265	**	NEW ALBANY	IN	SPILLS
47150	S105679291	200210097		SR150 / SUTHERDALE	**	NEW ALBANY	IN	SPILLS
47150	S108089178	200603198		10TH STREET	**	NEW ALBANY	IN	SPILLS
47150	S105101755	199410248		215 W 10TH STREET	**	NEW ALBANY	IN	SPILLS
47150	1005590232	110012135073	LIQUI BOX/B-BAR-B	30 E 10TH STREET	**	NEW ALBANY	IN	FINDS
47150	S108535236	24174	EMC NEW ALBANY WASTWATER TREATM	38 WEST 10TH STREET	**	NEW ALBANY	IN	TIER 2
47150	1000427938	110007566847	AUGUST BARTH LEATHER CO	E 10TH & RIVER ST	**	NEW ALBANY	IN	IN MANIFEST, RCRA-NonGen, FINDS
47150	S105469442	200204068		W 10TH ST	**	NEW ALBANY	IN	SPILLS
47150	S106957564	200506285		W 10TH ST	**	NEW ALBANY	IN	SPILLS
47150	S104903543	199910044		910 E 11 TH STREET	**	NEW ALBANY	IN	SPILLS
47150	U004060491	24909	THORNTON'S #156	1401 SR 111	**	NEW ALBANY	IN	UST
47150	1010213675	110029311741	THORNTON S #156	1401 SR 111	**	NEW ALBANY	IN	FINDS
47150	1005650016	110012078508	SILVER CREEK SAND & GRAVEL COMPAN	4747 SR 111	**	NEW ALBANY	IN	AIRS, FINDS
47150	S106955841	200212103		HIGHWAY 111, ROUGHLY 0.5 MILE W OF C	**	NEW ALBANY	IN	SPILLS
47150	1008257125	110021502328	S ELLEN JONES ELEMENTARY SCH	600 E 11TH ST	**	NEW ALBANY	IN	FINDS
47150	1004492907	110012071934	NEW ALBANY FIRE DEPT	13TH & MARKET	**	NEW ALBANY	IN	FINDS
47150	U000190520	9125	CITY OF NEW ALBANY	13TH & MARKET FIRE HOUSE	**	NEW ALBANY	IN	LUST, UST
47150	S105588673	4980041	BREECE CENTER	32 E. 13TH ST.	**	NEW ALBANY	IN	BROWNFIELDS
47150	S105099752	199211051		HWY 150 / SCHULER RD	**	NEW ALBANY	IN	SPILLS
47150	1004491356	110009739676	COUNTRY VIEW SUBDIVISION	SR 150	**	NEW ALBANY	IN	FINDS
47150	1004700063	110008338922	M FINE AND SONS MFG CO	15TH & MAIN	**	NEW ALBANY	IN	IN MANIFEST, RCRA-CESQG, FINDS
47150	S108483782		METAL PREP, INC.	95 E 18TH ST	**	NEW ALBANY	IN	AIRS
47150	1000515346	17713	GALENA ELEMENTARY SCHOOL	RT 2 BOX 445	**	NEW ALBANY	IN	UST

EDR ZIP Code Scan Report

ZIP	EDR-ID	Facility ID	Name	Address	Map/Dir/Dist	City	State	Databases
47150	S108088753	200105295		N38* 21.67MINUTES W85* 48.54 MINUTES	**	NEW ALBANY	IN	SPILLS
47150	S101377757	199412211		SR 26 E BOX 217 / GRAVEL DRIVE	**	PORTLAND	IN	SPILLS
47150	S105469656	200205018		I 265 EAST BOUND MM3 EXIT 3 GRANT LN	**	NEW ALBANY	IN	SPILLS
47150	S108890495	200709136		I 265 EXIT 4	**	NEW ALBANY	IN	SPILLS
47150	S108162292	IN0503404	STAR CLEANERS	26 E 3RD ST		NEW ALBANY	IN	DRYCLEANERS
47150	1000510124	110003108315	BIG T TRANSFER INC	222 W 4TH ST		NEW ALBANY	IN	IN MANIFEST, RCRA-NonGen, FINDS
47150	1000703838	110001354285	PADGETT INCORPORATED	901 E 4TH ST		NEW ALBANY	IN	FINDS
47150	1007093063	IND016552267	PADGETT INC	901 E 4TH ST		NEW ALBANY	IN	IN MANIFEST, RCRAInfo-SQG
47150	S107706198		PADGETT, INC.	901 E 4TH ST		NEW ALBANY	IN	AIRS
47150	S103795184	198903020		901 E 4TH ST		NEW ALBANY	IN	SPILLS
47150	S103798930	199303008		901 E 4TH ST		NEWALBANY	IN	SPILLS
47150	U001321831	24640	PADGETT INCORPORATED	901 E 4TH ST PO BOX 1375		NEW ALBANY	IN	TIER 2, LUST, UST
47150	U000183365	3374	SMITH B P (GULF)	327 W 5TH ST		NEW ALBANY	IN	LUST, UST
47150	1000464339	110003078295	HAGEDORN COLLISION CENTER	37 E 5TH ST		NEW ALBANY	IN	IN MANIFEST, RCRA-CESQG, FINDS
47150	1004492906	110012071925	CITY OF NEW ALBANY-SANITATION	37 W 5TH ST		NEW ALBANY	IN	FINDS
47150	U001080360	199803069	CITY OF NEW ALBANY-SANITATION	37 W 5TH ST		NEW ALBANY	IN	LUST, SPILLS, UST
47150	1000760320	199112085		37 W 5TH ST		NEW ALBANY	IN	SPILLS
47150	U001081829	14844	KENTUCKIANA MACK SALES & SERVICE	44 W 5TH ST		NEW ALBANY	IN	UST
47150	S103014670	199308288		MM 608	**	NEW ALBANY	IN	SPILLS
47150	S106824340	200502218		MM 610 OHIO RIVER	**	NEW ALBANY	IN	SPILLS
47150	S103023155	199712127		RM 610/ 30 JACKSON ST	**	NEW ALBANY	IN	SPILLS
47150	S104531583	200005226		I 64 AT THE 1 MM	**	NEW ALBANY	IN	SPILLS
47150	S106743168	200409052		I 64 EXIT 1	**	NEW ALBANY	IN	SPILLS
47150	S102255150	199603135		I 64 WB,MM 123, NEW ALBANY EXT		NEW ALBANY	IN	SPILLS
47150	1004486338	110001322033	B L CURRY & SONS	1014 E 6TH ST		NEW ALBANY	IN	FINDS
47150	S107704708		B. L. CURRY & SONS, INC.	1014 E 6TH ST		NEW ALBANY	IN	AIRS
47150	U001080762	9653	B L CURRY	1014 E 6TH ST		NEW ALBANY	IN	UST
47150	1008912284	110024232249	CCE INC	1031 E 6TH ST		NEW ALBANY	IN	FINDS
47150	S105973803	200306226		1031 EAST 6TH STREET		NEW ALBANY	IN	SPILLS
47150	1010559306		HARTFORD QUALITY ASSURANCE	20 WEST 7TH STREET		NEW ALBANY	IN	MLTS
47150	1004499244	110012005409	RHODES AUTO SERVICE INC	833 W 7TH ST		NEW ALBANY	IN	FINDS
47150	U004002383	12450	RHODES AUTO INC	833 W 7TH ST		NEW ALBANY	IN	UST
47150	S106351427	12450	RHODES AUTO INC	833 W 7TH ST		NEW ALBANY	IN	LUST
47150	S103804965	199805149		1223 E 8TH ST		NEW ALBANY	IN	SPILLS
47150	1000463685	110003073833	3M ROBINSON NUGENT INC	800 E 8TH ST		NEW ALBANY	IN	IN MANIFEST, RCRA-NonGen, FINDS
47150	U001079884	8155	MARATHON OIL EARL'S	834 E 8TH ST		NEW ALBANY	IN	LUST, UST
47150	1005519086	110012021203	INDIANA AMERICAN WATER CO	W 8TH & FLOYD		NEW ALBANY	IN	FINDS
47150	S105862287	200305240		WEST 8TH AND MARKET STREET	**	NEW ALBANY	IN	SPILLS
47150	2003645857		WEST 8TH AND MARKET STREET	WEST 8TH AND MARKET STREET	**	NEW ALBANY	IN	ERNS
47150	U000188077	10164	WILLIAM ENGLE EXCAVATING CO	20 E 9TH ST		NEW ALBANY	IN	LUST, SPILLS, UST
47150	S107707862	7702	FORTH INDUSTRIES INC	20 E 9TH ST		NEW ALBANY	IN	TIER 2
47150	S103797603	199111088		20 E 9TH ST/WEST BLDG		NEW ALBANY	IN	SPILLS
47150	1011480116	110036985420	FAIRMONT ELEMENTARY SCHOOL	1725 ABBIE DELL AVE		NEW ALBANY	IN	FINDS
47150	S105103888	199709105		8TH ST ACROSS FROM GRAVEYARD	**	NEW ALBANY	IN	SPILLS
47150	S103355976	199009063		AT ADDRESS ON SOUTH SIDE		NEW ALBANY	IN	SPILLS
47150	S109095461			ADV BUSINESS N OF 1815 TROY ST, 10 FT	**	NEW ALBANY	IN	SPILLS
47150	S104809215	200011012		ALONG MAY ROAD AND NAVILTON ROAD	**	NEW ALBANY	IN	SPILLS
47150	U003969555	13915	MARATHON UNIT 1635	4TH AND SPRING	**	NEW ALBANY	IN	UST
47150	S103796839	199102139		I-265 AND GRANT LINE RD		NEW ALBANY	IN	SPILLS
47150	S107709083	24362	NEW ALBANY LUV019-811120	1801 ANN STREET	**	NEW ALBANY	IN	TIER 2
47150	S104904008	200011160		201 ANN ST., STORAGE SHED ADJACENT	**	NEW ALBANY	IN	SPILLS
47150	U004020545	15286	INTERSTATE CONCRETE SUPPLY	1801 ANNE AVE		NEW ALBANY	IN	UST
47150	U000186942	6268	INTERSTATE CONCRETE SUPPLY	1801 ANNE AVE		NEW ALBANY	IN	LUST
47150	S103804246	199709054		S. APPR .25 M HIGHWATER RD, E	**	NEW ALBANY	IN	SPILLS
47150	S106745147	199403180		BACK LOT OF FACILITY	**	NEW ALBANY	IN	SPILLS
47150	1004494855	110011965622	RAINBO BAKING SERVICE	415 BANK ST		NEW ALBANY	IN	FINDS
47150	1000756045	16388	RAINBO BAKING COMPANY	415 BANK ST		NEW ALBANY	IN	UST
47150	1008218096	110022311489	INDIANA GAS - NEW ALBANY MGP	BANK ST, 600 BLOCK	**	NEW ALBANY	IN	FINDS
47150	1008372929	INR000113779	INDIANA GAS - NEW ALBANY MGP	BANK ST, 600 BLOCK	**	NEW ALBANY	IN	IN MANIFEST, RCRA-CESQG
47150	92257928		1606 BEACH WOOD AVE	1606 BEACH WOOD AVE		NEW ALBANY	IN	ERNS
47150	1004498116	110011994994	RIVERSIDE PETROLEUM INC	1606 BEECHWOOD AVE		NEW ALBANY	IN	FINDS
47150	1000825317	110003116645	SUPER SUDS COIN LAUNDRY	1820 BEECHWOOD AVE		NEW ALBANY	IN	IN MANIFEST, RCRA-NonGen, FINDS
47150	U001079066	10467	KENNY'S FOOD MART	1820 BEECHWOOD AVENUE		NEW ALBANY	IN	UST
47150	1000751820	199203084		W BEECHWOOD ST	**	NEW ALBANY	IN	SPILLS
47150	1000463683	110003073815	LITHOCRAFT INC	1502 BEELER ST		NEW ALBANY	IN	IN MANIFEST, AIRS, RCRA-CESQG, FINDS
47150	S106199029	200311107		2105 BEELER ST.		NEW ALBANY	IN	SPILLS

EDR ZIP Code Scan Report

ZIP	EDR-ID	Facility ID	Name	Address	Map/Dir/Dist	City	State	Databases
47150	S105101925	199412225		1/4 BEFORE GEORGETOWN/W ON I64	**	GEORGETOWN	IN	SPILLS
47150	S108483781		INDIANA-AMERICAN WATER COMPANY, I	BELL LN / MT TABOR RD	**	NEW ALBANY	IN	AIRS
47150	S105104447	199810099		BETW MAIN / FLOOD WALL, E 5TH	**	NEW ALBANY	IN	SPILLS
47150	S106518380	IN0503627	NU YALE CLEANERS	3109 BLACKISTON MILL ROAD		NEW ALBANY	IN	DRYCLEANERS
47150	S103800414	199403231		100 BLK W OF SPRING ST		NEW ALBANY	IN	SPILLS
47150	1009634725			3600 BLOCK KLERNER LANE	**	NEW ALBANY	IN	DOT OPS
47150	U000184496	1777	SAV-A-STEP #04	1223 BONO RD		NEW ALBANY	IN	LUST
47150	1004495306	110011969860	ZACK S FOOD MART	1223 BONO RD		NEW ALBANY	IN	FINDS
47150	U004002471	1777	SAV-A-STEP #04	1223 BONO RD		NEW ALBANY	IN	UST
47150	S108088680	200004060		3370 BUD ROAD		NEW ALBANY	IN	SPILLS
47150	U003759525	24454	NEW ALBANY HIGH SCHOOL	1825 BULLDOG BLVD		NEW ALBANY	IN	UST
47150	1001087452	110003125234	IDEM	3418 CAMERMILLER RD		NEW ALBANY	IN	IN MANIFEST, RCRA-NonGen, FINDS
47150	1004699529	110003117902	BOLDING JW	2545 CANNON ST		NEW ALBANY	IN	IN MANIFEST, RCRA-CESQG, FINDS
47150	1000825470	IND985047745	TEAMCO	2545 CANNON ST B		NEW ALBANY	IN	IN MANIFEST, RCRA-NonGen
47150	1000825492	IND985048016	TEAMCO	2553 CANNON ST		NEW ALBANY	IN	IN MANIFEST, RCRA-NonGen
47150	S108533290	9888	SCHWAN'S HOME SERVICE, INC.	4115 CAPITAL DRIVE		NEW ALBANY	IN	TIER 2
47150	S103905126	199707054		4140 CAPITAL DR		NEW ALBANY	IN	SPILLS
47150	S107706388		REDI STRIP OF NEW ALBANY, INC.	4160 CAPITAL DR		NEW ALBANY	IN	AIRS
47150	S103804051	199707053		4160 CAPITAL DR		NEW ALBANY	IN	SPILLS
47150	1001213936	INR00013953	WOODSTRIPPER THE	4160 CAPITAL DR NW CORNER		NEW ALBANY	IN	IN MANIFEST, RCRA-NonGen
47150	1000463877	110002354531	REDI STRIP OF NEW ALBANY INCORPOR	4160 CAPITAL DRIVE		NEW ALBANY	IN	IN MANIFEST, RCRA-CESQG, FINDS
47150	1004498304	110011996705	SCHWANS SALES ENTERPRISE	4115 CAPITOL DR		NEW ALBANY	IN	FINDS
47150	1000510234	110003109029	PLIABLE VENEERS	4140 CAPITOL DR		NEW ALBANY	IN	IN MANIFEST, RCRA-NonGen, FINDS
47150	S103802796	199603127		CAPTAIN FRANK RD / I-64 OVERPASS	**	NEW ALBANY	IN	SPILLS
47150	S103798250	199207150		CAPTAIN FRANK RD 91 OAKLAND CT	**	NEW ALBANY	IN	SPILLS
47150	S106739707	199004197		540 CENTRAL COURT	**	NEW ALBANY	IN	SPILLS
47150	S106743343	198909027		540 CENTRAL COURT-PARKING LOT	**	NEW ALBANY	IN	SPILLS
47150	S105102409	199506228		540 CENTRAL CRT	**	NEW ALBANY	IN	SPILLS
47150	1007093188	IND982062697	CAMEO MARBLE DIV OF LTD	540 CENTRAL CT		NEW ALBANY	IN	IN MANIFEST, RCRAInfo-LQG
47150	S107704844		CAMEO BRANDS INC	540 CENTRAL CT		NEW ALBANY	IN	AIRS
47150	1000263596	110000401967	CAMEO MARBLE	540 CENTRAL CT		NEW ALBANY	IN	TIER 2, FINDS, TRIS
47150	U000185404	4678	QUALITY WAREHOUSE PLUS LLC	875 CENTRAL CT		NEW ALBANY	IN	LUST, UST
47150	1004493526	110011946332	HB TRUCKING	875 CENTRAL CT		NEW ALBANY	IN	FINDS
47150	1000148524	110003084563	IDEAL WOOD PRODUCTS INC	890 CENTRAL CT		NEW ALBANY	IN	IN MANIFEST, CERCLIS-NFRAP, RCRAInfo-SQG, FINDS
47150	1004492366	110012067002	GLOVER & SPRIGLER INC	2301 CHARLESTON RD		NEW ALBANY	IN	FINDS
47150	U003093689	6385	MARATHON UNIT 1619	2750 CHARLESTON RD		NEW ALBANY	IN	LUST
47150	U003969566	5664	MARATHON UNIT 1619	2750 CHARLESTON RD		NEW ALBANY	IN	UST
47150	1001077110	110003124379	THORNTON OIL CORP STORE #37	2750 CHARLESTON RD		NEW ALBANY	IN	IN MANIFEST, RCRA-NonGen, FINDS
47150	1007989677	INR000113340	MEIJER#220	4206 CHARLESTON RD		NEW ALBANY	IN	IN MANIFEST, RCRA-CESQG
47150	1008003115	110020747600	MEIJER#220	4206 CHARLESTON RD		NEW ALBANY	IN	FINDS
47150	1001304893	199509146		2250 CHARLESTOWN RD, # 37		NEW ALBANY	IN	SPILLS
47150	U003113837	15563	DBA G & G OIL	2301 CHARLESTOWN RD		NEW ALBANY	IN	UST
47150	S103364719	199712064		2529 CHARLESTOWN RD		NEW ALBANY	IN	SPILLS
47150	1004493530	110011946378	CARTON CRAFT CORP	2549 CHARLESTOWN RD		NEW ALBANY	IN	FINDS
47150	1000754569	14614	CARTON CRAFT CORP	2549 CHARLESTOWN RD		NEW ALBANY	IN	LUST, UST
47150	1000464152	110003077018	SILLINGS DAN BUICK	2556 CHARLESTOWN RD		NEW ALBANY	IN	IN MANIFEST, RCRA-NonGen, FINDS
47150	S103905191	199803154		2557 CHARLESTOWN RD		NEW ALBANY	IN	SPILLS
47150	1005638669	110012080149	SONIC RESTAURANT CORP	2557 CHARLESTOWN RD		NEW ALBANY	IN	FINDS
47150	U003514930	22654	SONIC RESTAURANT CORP	2557 CHARLESTOWN RD		NEW ALBANY	IN	LUST, UST
47150	1004490072	110003113586	ERL INC	2560 CHARLESTOWN RD		NEW ALBANY	IN	IN MANIFEST, RCRA-CESQG, FINDS
47150	U003141738	13842	ELECTROMECHANICAL RESEARCH LAB I	2560 CHARLESTOWN RD P O BOX 1026		NEW ALBANY	IN	LUST, UST
47150	S104531336	200005007		2563 CHARLESTOWN ROAD, OLD PIZZA H		NEW ALBANY	IN	SPILLS
47150	1004495383	110011970484	KAHL S #873	2589 CHARLESTOWN		NEW ALBANY	IN	FINDS
47150	S108162291	IN0503403	PERSONAL APPERANCE CLEANERS	2593 CHARLESTOWN RD		NEW ALBANY	IN	DRYCLEANERS
47150	S108162284	IN0503401	CONA \$1.75 CLEANERS	2600 CHARLESTOWN RD		NEW ALBANY	IN	DRYCLEANERS
47150	S106824645	200501311		2635 CHARLESTOWN ROAD		NEW ALBANY	IN	SPILLS
47150	1000513175	110003112872	VALVOLINE INSTANT OIL CHANGE	2648 CHARLESTOWN RD		NEW ALBANY	IN	IN MANIFEST, RCRA-NonGen, FINDS
47150	S108090369	200608003		2668 CHARLESTOWN RD		NEW ALBANY	IN	SPILLS
47150	U000191847	12572	THE RENTAL MART INC	2668 CHARLESTOWN RD		NEW ALBANY	IN	UST
47150	1005675371	110012107969	RENTAL MART INC	2668 CHARLESTOWN RD		NEW ALBANY	IN	FINDS
47150	1004494523	110011982714	WALGREENS	2755 CHARLESTOWN RD		NEW ALBANY	IN	FINDS
47150	1000441101	110003094507	NU YALE DRY CLEANERS	2756 CHARLESTOWN RD		NEW ALBANY	IN	IN MANIFEST, RCRA-NonGen,

## EDR ZIP Code Scan Report

ZIP	EDR-ID	Facility ID	Name	Address	Map/Dir/Dist	City	State	Databases
47150	1001123663	110003128188	BAUMGARDNER HOGAN INC	2757 CHARLESTOWN RD		NEW ALBANY	IN	FINDS IN MANIFEST, RCRA-NonGen,
47150	U003951528	708	CHARLESTOWN RD BP SERVICE	2757 CHARLESTOWN RD		NEW ALBANY	IN	FINDS
47150	1004490794	110012058913	PAPA JOHN S	2767 CHARLESTOWN RD		NEW ALBANY	IN	UST
47150	1000515454	13894	KEYSTOPS SAV-A-STEP #14	2767 CHARLESTOWN RD		NEW ALBANY	IN	FINDS
47150	1005589704	110012023817	KRAFT GRACELAND MEMORIAL PARK	2778 CHARLESTOWN RD		NEW ALBANY	IN	LUST, UST
47150	U003141752	13985	KRAFT-GRACELAND MEMORIAL PARK	2778 CHARLESTOWN ROAD		NEW ALBANY	IN	FINDS
47150	S108836467		KROGER CO STORE 744	2864 CHARLESTOWN RD		NEW ALBANY	IN	UST
47150	1010499141	110032665649	KROGER CO STORE 744	2864 CHARLESTOWN RD		NEW ALBANY	IN	IN MANIFEST
47150	1010563829	INR000120121	KROGER CO STORE 744	2864 CHARLESTOWN RD		NEW ALBANY	IN	FINDS
47150	U003951075	24703	KROGER LIMITED PARTNERSHIP 1	2864 CHARLESTOWN RD		NEW ALBANY	IN	RCRA-CESQG
47150	1000762080	18523	DAIRY MART #735	3706 CHARLESTOWN RD		NEW ALBANY	IN	UST
47150	1004499396	110012006756	DAIRY MART 735	3706 CHARLESTOWN RD		NEW ALBANY	IN	LUST, UST
47150	1004699050	110003084536	CAPROSSER VOCATIONAL CTR	4202 CHARLESTOWN RD		NEW ALBANY	IN	FINDS
47150	1008301813	110036985411	CHARLES ALLEN PROSSER SCH OF TECH	4202 CHARLESTOWN RD		NEW ALBANY	IN	IN MANIFEST, RCRA-CESQG,
47150	U001080349	9882	NEW ALBANY-FLOYD COUNTY SCHOOL	4202 CHARLESTOWN RD		NEW ALBANY	IN	FINDS
47150	1000514175	110003113504	FLOYD CO SCHOOLS TRANS DEPT	4202 CHARLESTOWN RD B		NEW ALBANY	IN	UST
47150	S103019456	199506082		4207 CHARLESTOWN RD		NEW ALBANY	IN	IN MANIFEST, RCRA-CESQG,
47150	S105588670	4000028	CHT	4218-4304 CHARLESTOWN ROAD		NEW ALBANY	IN	FINDS
47150	U003988644	24817	MEIJER #220	4220 CHARLESTOWN RD		NEW ALBANY	IN	SPILLS
47150	S108091436	25741	MEIJER #220	4220 CHARLESTOWN RD.		NEW ALBANY	IN	BROWNFIELDS
47150	S105158437	200111093		5117 CHARLESTOWN RD		NEW ALBANY	IN	UST
47150	1005650794	110012116904	SERVICE SALES ASSOCIATES INC	5117 CHARLESTOWN RD		NEW ALBANY	IN	TIER 2
47150	U000191358	9654	SERVICE SALES	5117 CHARLESTOWN RD		NEW ALBANY	IN	SPILLS
47150	S106954993	199803043		CHARLESTOWN RD	**	NEW ALBANY	IN	FINDS
47150	S106957487	200302201		CHARLESTOWN RD / BLACKISTON MILL		NEW ALBANY	IN	UST
47150	1000756701	10591	BIGFOOT #162	2589 CHARLESTOWN-GENUNG		NEW ALBANY	IN	SPILLS
47150	S103805810	199811089		CHARLSTOWN RD / OLD FORD RD		NEW ALBANY	IN	LUST, UST
47150	1000392730	110008341035	AT&T LONG LINES	ON CHRISTEN RD NW OF N ALBANY	**	NEW ALBANY	IN	SPILLS
47150	1005601392	110012011483	MCI TELECOMMUNICATIONS	CITY LIMITS ON JACKSON ST	**	NEW ALBANY	IN	IN MANIFEST, RCRA-NonGen,
47150	S105776030	200302057		1362 CORDEN PIKE	**	NEW ALBANY	IN	FINDS
47150	S108088440	199305042		NW CORNER DIKE A G TANK	**	NEW ALBANY	IN	SPILLS
47150	S103018882	199503217		SE CORNER OF BLDG	**	NEW ALBANY	IN	SPILLS
47150	U000188215	6383	THORNTON OIL CORP NO 11	1342 CORYDON PIKE		NEW ALBANY	IN	UST
47150	1004496088	110011977192	THORNTON OIL SVC STA	1342 CORYDON PK		NEW ALBANY	IN	FINDS
47150	1000510144	110003108431	RICHARDSON IMAGING SER INC	1812 CORYDON PIKE		NEW ALBANY	IN	IN MANIFEST, RCRA-NonGen,
47150	S107598905	200601049		2120 CORYDON PIKE		NEW ALBANY	IN	FINDS
47150	1006828014	110013877144	BILL KRAEMER VENEERS, INCORPORATE	2235 CORYDON PIKE		NEW ALBANY	IN	SPILLS
47150	1004497869	110011992709	JIM PEARCE	2415 CORYDON PIKE		NEW ALBANY	IN	FINDS
47150	1008303533	110021955945	PINE VIEW ELEMENTARY SCHOOL	2524 CORYDON PIKE		NEW ALBANY	IN	FINDS
47150	S103806432	199902163		2941 CORYDON PK		NEW ALBANY	IN	SPILLS
47150	S105156849	200106021		3248 CORYDON PIKE		NEW ALBANY	IN	SPILLS
47150	S108890129	200712002		3507 CORYDON WAY		NEW ALBANY	IN	SPILLS
47150	U001081737	14567	DOUBLAS A HARRITT	4600 CORYDON PIKE		NEW ALBANY	IN	UST
47150	1004490258	110012042921	HARRITT DOUGLAS A	4600 CORYDON PIKE		NEW ALBANY	IN	FINDS
47150	S106824661	200502167		111 WEST COTTON AVENUE		NEW ALBANY	IN	SPILLS
47150	S105098486	199106127		CREEK ALONG HAUSFELDT LANE	**	NEW ALBANY	IN	SPILLS
47150	1004485024	110012090824	ADAMS CUSTOM VENEERS INC	300 CULBERTSON AVE		NEW ALBANY	IN	FINDS
47150	1005521059	110012022532	ANDES GREG	332 W DAISY LN		NEW ALBANY	IN	FINDS
47150	U003951673	908	GREG ANDRES	332 W DAISY LN		NEW ALBANY	IN	UST
47150	1005619626	110012036812	CLEAR CHANNEL COMMUNICATIONS	414 DAISY LANE	**	NEW ALBANY	IN	FINDS
47150	U001080137	16124	RADIO TRANSMITTER SITE	414 DAISY LANE		NEW ALBANY	IN	UST
47150	1004482411	110012125226	INTERSTATE CONCRETE & BUILDING	1401 DEWEY ST		NEW ALBANY	IN	FINDS
47150	U003969209	18657	NEW ALBANY CONCRETE SERVICE INC	1401 DEWEY ST PO BOX 655	**	NEW ALBANY	IN	UST
47150	1004485824	110012083770	CADE DAVID	1626 DEWEY ST		NEW ALBANY	IN	FINDS
47150	1008215339	110020921476		DIVISION ST., NEXT TO SUBSTATION	**	NEW ALBANY	IN	FINDS
47150	S105102165	199503216		DOCKS 409 JACKSON ST	**	NEW ALBANY	IN	SPILLS
47150	S106957091	200507111		2705 MC DONALD	**	NEW ALBANY	IN	SPILLS
47150	S103800490	199404105	W. M. KELLEY COMPANY, INC.	2705 NC DONALD AVENUE	**	NEW ALBANY	IN	SPILLS
47150	1008237897	110021289906	KELLEY WM CO INC	620 DUNGEE ROAD	**	NEW ALBANY	IN	FINDS
47150	1000510381	110003109831		620 DURGEE RD		NEW ALBANY	IN	IN MANIFEST, RCRAInfo-SQG,
47150	S107706888		W.M. KELLEY COMPANY INC.	620 DURGEE RD		NEW ALBANY	IN	FINDS
47150	S103361826	199505113		100 FT E OF HAUSS SQ	**	NEW ALBANY	IN	AIRS
47150	S106745816	200410002		1031 E.6TH STREET		NEW ALBANY	IN	SPILLS
47150	S106744766	200004237		4040 EARNINGS WAY		NEW ALBANY	IN	SPILLS



EDR ZIP Code Scan Report

ZIP	EDR-ID	Facility ID	Name	Address	Map/Dir/Dist	City	State	Databases
47150	1004485088	110012090003	CONWAY ENTERPRISES	4100 EARNINGS WAY		NEW ALBANY	IN	FINDS
47150	1001123630	110003127688	LILLY INDUSTRIES INC	4215 EARNINGS WAY		NEW ALBANY	IN	IN MANIFEST, RCRA-NonGen, FINDS
47150	1000391572	110003099110	EAST COAST BUILDING FASTENERS	4230 EARNINGS WAY		NEW ALBANY	IN	IN MANIFEST, RCRA-CESQG, FINDS
47150	S103905024	199606047		1-64 EAST, 3/4 M W OF EXIT 123	**	NEW ALBANY	IN	SPILLS
47150	S106545207	200406225		EFFECTED OUTFALL AT 2906 LARKWOOD	**	NEW ALBANY	IN	SPILLS
47150	U003931667	24697	SUPREME BULK OIL	1223 E EIGHTH ST	**	NEW ALBANY	IN	LUST, UST
47150	1000825359	110003117056	EARLS SVC CTR	834 E EIGHTH ST		NEW ALBANY	IN	IN MANIFEST, RCRA-CESQG, FINDS
47150	1005605284	110011950317	NEW ALBANY-FLOYD CO PARKS	1721 EKIN AVE		NEW ALBANY	IN	FINDS
47150	U000190515	9361	NEW ALBANY-FLOYD COUNTY PARKS	1721 EKIN AVE		NEW ALBANY	IN	UST
47150	1008257126	110021502337	SILVER STREET ELEMENTARY SCH	2023 EKIN AVE		NEW ALBANY	IN	FINDS
47150	U001543781	18834	NEW ALBANY NATIONAL CEMETARY 867	1943 ELKIN AVE		NEW ALBANY	IN	UST
47150	1004482824	110012106390	NEW ALBANY NATL CEMETARY 867	1943 ELKINS AVE		NEW ALBANY	IN	FINDS
47150	U003984550	24779	GLENN LEWIS	133 ELM ST	**	NEW ALBANY	IN	UST
47150	S108162266	IN0503396	ELM STREET WASH & LAUNDRY	1406 E ELM ST		NEW ALBANY	IN	DRYCLEANERS
47150	1000510751	110003111524	REMOTE SERVICES CONVENIENT FOOD I	1412 ELM ST		NEW ALBANY	IN	IN MANIFEST, RCRA-NonGen, FINDS, UST
47150	S106956843	200505111		3RD / ELM		NEW ALBANY	IN	SPILLS
47150	1000464298	110003078008	KENTUCKY TRMT PEST CONTROL CO	415 E ELM ST		NEW ALBANY	IN	IN MANIFEST, RCRA-NonGen, FINDS
47150	S105100071	199303141		800 ELMWOOD RD		NEW ALBANY	IN	SPILLS
47150	S105099025	199202047		826 ELMWOOD AVE		NEW ALBANY	IN	SPILLS
47150	S105100567	199308121		826 ELMWOOD AVE		NEW ALBANY	IN	SPILLS
47150	S105101386	199406274		826 ELMWOOD AVENUE		NEW ALBANY	IN	SPILLS
47150	S104904191	200012101		827 ELMWOOD		NEW ALBANY	IN	SPILLS
47150	S105973943	200309099		828 ELMWOOD		NEW ALBANY	IN	SPILLS
47150	S106739985	199307249		826 ELWOOD + FALL RUN CR	**	NEW ALBANY	IN	SPILLS
47150	1003870601	IND980500474	NEW ALBANY DUMP	SOUTH END OF 19TH ST RIVER BNK	**	NEW ALBANY	IN	CERCLIS-NFRAP
47150	S104809236	200011027		SOUTH END OF BANK STREET	**	NEW ALBANY	IN	SPILLS
47150	S106745779	200410081		300 ERNI AVENUE		NEW ALBANY	IN	SPILLS
47150	1008301815	110021962438	FAIRMONT ELEMENTARY SCHOOL	FAIRMONT/ABBIEDELL	**	NEW ALBANY	IN	FINDS
47150	S106544924	200407020		2508 FAIRMOUNT AVE		NEW ALBANY	IN	SPILLS
47150	S103800820	199407084		FALL RUN CREEK	**	NEW ALBANY	IN	SPILLS
47150	1008212030	110020873170	NORTH OF POWERPLANT	FALLING RUN	**	NEW ALBANY	IN	FINDS
47150	1005840141	110006971802	SITE ID 180430007	FALLING RUN	**	NEW ALBANY	IN	FINDS
47150	S103804866	199804149		FALLING RUN CREEK	**	NEW ALBANY	IN	SPILLS
47150	1000330671	110003069526	SUNOCO SERVICE STATION	327 W FIFTH ST		NEW ALBANY	IN	RCRA-NonGen, FINDS
47150	1000825396	110003117378	NEW ALBANY FIRE DEPT	39 W FIFTH ST		NEW ALBANY	IN	IN MANIFEST, RCRA-NonGen, FINDS
47150	1000422286	110003089835	KENTUCKIANA MACK SALES AND SERVIC	44 W FIFTH ST		NEW ALBANY	IN	IN MANIFEST, RCRA-NonGen, FINDS
47150	S106744968	199207155		FIRE PUMPHOUSE SW PARKING AREA	**	NEW ALBANY	IN	SPILLS
47150	1000756202	14491	RIVERSIDE RECYCLING INC	1001 W FLOYD		NEW ALBANY	IN	UST
47150	1004494974	110011967005	RIVERSIDE RECYCLING INC	1001 W FLOYD ST		NEW ALBANY	IN	FINDS
47150	1004699720	110003120694	FOX BRUCE INC	5300 FOUNDATION BLVD		NEW ALBANY	IN	IN MANIFEST, RCRAInfo-SQG, FINDS
47150	S107706707		TG MISSOURI CORPORATION	5331 FOUNDATION BLVD		NEW ALBANY	IN	AIRS
47150	1009217036	INR000115949	TG MISSOURI CORP (NEW ALBANY IN SIT	5331 FOUNDATION BLVD		NEW ALBANY	IN	IN MANIFEST, RCRAInfo-SQG
47150	1009317612	110024430445	TG MISSOURI CORP (NEW ALBANY IN SIT	5331 FOUNDATION BLVD		NEW ALBANY	IN	FINDS
47150	S106741001	199312134		FROM ABOUT 610 MM	**	NEW ALBANY	IN	SPILLS
47150	1004488418	110012051386	BI CO TRANSFER	FRONTAGE RD	**	NEW ALBANY	IN	FINDS
47150	S105102802	199511112		GAHLEGER GENERATING STATION	**	NEW ALBANY	IN	SPILLS
47150	S106740820	200408261		GALLAGER POWER PLANT	**	NEW ALBANY	IN	SPILLS
47150	S105100659	199309147		GALLAGHER GENERATING STATION	**	NEW ALBANY	IN	SPILLS
47150	S104808988	200010061		GALLAGHER POWER PLANT, SR 111	**	NEW ALBANY	IN	SPILLS
47150	S106545162	200407169		GALLAGHER STATION, 30 JACKSON STRE	**	NEW ALBANY	IN	SPILLS
47150	S106824434	200501331		GALLIGER PLANT	**	NEW ALBANY	IN	SPILLS
47150	1000509166	19787	GLOBAL MILLWORK	1630 GRANT LINE RD		NEW ALBANY	IN	UST
47150	S108162282	IN0503397	GRANT LINE COIN LAUNDRY	1921 GRANT LINE RD		NEW ALBANY	IN	DRYCLEANERS
47150	S105104056	199802013		2002 GRANT LINE		BEECHWOOD	IN	SPILLS
47150	S106741248	199002135		2005 GRANT LINE RD		NEW ALBANY	IN	SPILLS
47150	1004493396	110012076591	BIGFOOT 81	2104 GRANT LINE RD		NEW ALBANY	IN	FINDS
47150	U001081941	15285	JOHNSON OIL BIGFOOT #081	2104 GRANT LINE RD		NEW ALBANY	IN	LUST, UST
47150	S108483779		INDIANA DEPARTMENT OF TRANSPORTA	2113 GRANT LINE RD		NEW ALBANY	IN	AIRS
47150	S105103747	199706153		2116 GRANT LINE RD		NEW ALBANY	IN	SPILLS
47150	1005510993	110012133869	GRANT LINE NURSERY & GARDEN	2223 GRANT LINE RD		NEW ALBANY	IN	FINDS
47150	S103805964	199812058		2223 GRANT LINE RD		NEW ALBANY	IN	SPILLS
47150	U003141612	12592	GRANT LINE GARDEN CNTR & NURSERY	2223 GRANT LINE ROAD		NEW ALBANY	IN	UST
47150	S103905538	199904206		2223 GRANT LINE ROAD		NEW ALBANY	IN	SPILLS

## EDR ZIP Code Scan Report

ZIP	EDR-ID	Facility ID	Name	Address	Map/Dir/Dist	City	State	Databases
47150	1006328915	110012705304	KEY COMMUNICATIONS SERVICES INC	2633 GRANT LINE RD		NEW ALBANY	IN	FINDS
47150	S103797604	199111090		2710 GRANT LINE RD		NEW ALBANY	IN	SPILLS
47150	1005675523	110012118868	STEMWOOD CORPORATION	2710 GRANT LINE RD		NEW ALBANY	IN	FINDS
47150	S105101795	199411091		2710 GRANT LINE ROAD		NEW ALBANY	IN	SPILLS
47150	1009518934		NEW ALBANY - FLOYD CNTY CONSOLIDATED	2813 GRANT LINE		NEW ALBANY	IN	FTTS, HIST FTTS
47150	1007297783		NEW ALBANY - FLOYD CNTY CONSOLIDATED	2813 GRANT LINE PO BOX 1087		NEW ALBANY	IN	FTTS, HIST FTTS
47150	1000757232	13984	LANCASTER BROTHERS LAND	2813 GRANT LINE RD		NEW ALBANY	IN	UST
47150	U001080760	12019	ORGANIZATIONAL MAINTAINANCE SHOP	2909 GRANT LINE RD		NEW ALBANY	IN	UST
47150	S103364221	199706210		2909 GRANT LINE RD		NEW ALBANY	IN	SPILLS
47150	S103804160	199708085	NORTHERN STAR MINERALS	2910 GRANT LINE RD		NEW ALBANY	IN	AIRS, SPILLS
47150	S105098962	199201037		2910 GRANT LINE ROAD		NEW ALBANY	IN	SPILLS
47150	1008052325	110020659367	NORTHERN STAR MINERALS	2912 GRANT LINE RD		NEW ALBANY	IN	FINDS
47150	S103356064	199010123		2912 GRANT LINE ROAD		NEW ALBANY	IN	SPILLS
47150	1007152923	110016677639	PILLSBURY	3301 GRANT LINE		NEW ALBANY	IN	FINDS
47150	10000516256	198906142		3301 GRANT LINE RD		NEW ALBANY	IN	SPILLS
47150	S106741824	198901136		3303 GRANT LINE ROAD		NEW ALBANY	IN	SPILLS
47150	1000441102	110007570707	NU YALE DRY CLEANERS	3314 GRANT LINE RD		NEW ALBANY	IN	IN MANIFEST, RCRA-NonGen, FINDS
47150	1004499696	110012128278	CONVENIENT FOOD MART 236	3417 GRANT LINE RD		NEW ALBANY	IN	FINDS
47150	1000762512	8308	CONVENIENT FOOD MART #236	3417 GRANT LINE RD		NEW ALBANY	IN	LUST, UST
47150	S105553417	200208236		3601 GRANT LINE		NEW ALBANY	IN	SPILLS
47150	U003094715	16942	DAIRY MART #0236	3601 GRANT LINE RD		NEW ALBANY	IN	UST
47150	1004493150	110012074218	DAIRY MART 236	3601 GRANT LINE RD		NEW ALBANY	IN	FINDS
47150	1005651741	110012116566	SAV A STEP 54	4016 GRANT LINE ROAD		NEW ALBANY	IN	FINDS
47150	1000245703	110003082823	INDIANA UNIVERSITY SOUTHEAST	4201 GRANT LINE RD		NEW ALBANY	IN	IN MANIFEST, RCRA-CESQG, FINDS, MLTS
47150	U001078122	4115	I U SOUTHEAST	4201 GRANT LINE RD		NEW ALBANY	IN	UST
47150	S104732485	200008098		4701 GRANT LINE ROAD, BALDKNOB RD,		NEW ALBANY	IN	SPILLS
47150	1008257121	110021501873	GRANT LINE SCHOOL	4811 GRANT LINE RD		NEW ALBANY	IN	FINDS
47150	S107705475		HITACHI CABLE INDIANA, INC.	5300 GRANT LINE RD		NEW ALBANY	IN	AIRS
47150	1000451497	110000401985	HITACHI CABLE INDIANA	5300 GRANT LINE RD		NEW ALBANY	IN	FINDS
47150	S107708062	9744	HITACHI CABLE INDIANA	5300 GRANT LINE ROAD		NEW ALBANY	IN	TIER 2
47150	S105104695	199903113		GRANT LINE ROAD	**	NEW ALBANY	IN	SPILLS
47150	1000987052	110001322024	LYNCO MILLWORK & MFG	1630 GRANTLINE RD		NEW ALBANY	IN	IN MANIFEST, RCRA-NonGen, FINDS
47150	S108162450	IN0503699	PRESSED FOR TIME, INC	1923 GRANTLINE RD		NEW ALBANY	IN	DRYCLEANERS
47150	1000689518	110003116226	SUPERAMERICA 1067	2005 GRANTLINE RD		NEW ALBANY	IN	IN MANIFEST, RCRA-NonGen, FINDS
47150	U004020288	1320	SPEEDWAY NO 9652	2007 GRANTLINE RD		NEW ALBANY	IN	UST
47150	1004699945	INR000005017	SUPERAMERICA 5652	2007 GRANTLINE RD		NEW ALBANY	IN	IN MANIFEST, RCRA-NonGen
47150	U003950622	1320	SPEEDWAY NO 9652	2007 GRANTLINE RD		NEW ALBANY	IN	LUST, UST
47150	10000515193	3697	FALLS CITY SUBDISTRICT	2113 GRANTLINE RD		NEW ALBANY	IN	LUST, UST
47150	1004699434	110003111276	NEW ALBANY SUB DISTRICT 65401	2113 GRANTLINE RD		NEW ALBANY	IN	FINDS
47150	1007135520	110015834935	INDOT NEW ALBANY UNIT SITE 65401	2113 GRANTLINE RD		NEW ALBANY	IN	FINDS
47150	1007093283	IND984903856	INDOT NEW ALBANY UNIT SITE 65401	2113 GRANTLINE RD		NEW ALBANY	IN	IN MANIFEST, RCRA-CESQG
47150	1005614412	110012010885	PHILLIP S 66 SVC STA	2316 GRANTLINE RD		NEW ALBANY	IN	FINDS
47150	U003141613	12598	PHILLIPS 66 SERVICE STATION	2316 GRANTLINE ROAD		NEW ALBANY	IN	UST
47150	U003093386	199411188	STEMWOOD CORP	2710 GRANTLINE RD		NEW ALBANY	IN	SPILLS, UST
47150	S103359689	199309017		2710 GRANTLINE ROAD		NEW ALBANY	IN	SPILLS
47150	S103799666	199308140		2710 GRANTLINE ROAD		NEW ALBANY	IN	SPILLS
47150	1004482276	110011436179	PARAMOUNT PLYWOOD PRODUCTS	2720 GRANTLINE RD		NEW ALBANY	IN	FTTS, HIST FTTS, FINDS
47150	1000907714	110003117449	NEW ALBANY FLOYD CTY SCHOOL CORP	2813 GRANTLINE RD		NEW ALBANY	IN	IN MANIFEST, RCRA-NonGen, FINDS
47150	U001078515	5499	W R GRACE	2818 GRANTLINE RD		NEW ALBANY	IN	UST
47150	1004487043	110003091500	IN STATE OF ORG MAINT SHOP 9 ARMY N	2909 GRANTLINE RD		NEW ALBANY	IN	IN MANIFEST, RCRA-CESQG, FINDS
47150	S105096969	198906126		2909 GRANTLINE RD		NEW ALBANY	IN	SPILLS
47150	1000168555	110009389973	NORTHERN STAR MINERALS	2910 GRANTLINE RD		NEW ALBANY	IN	IN MANIFEST, RCRA-CESQG, FINDS
47150	U003209171	15267	NORTHERN STAR MINERALS IN	2910 GRANTLINE RD		NEW ALBANY	IN	UST
47150	U003868940	24618	MURPHY USA #6790	2912 GRANTLINE RD		NEW ALBANY	IN	UST
47150	S108270878	200612182	MURPHY USA #6790	2912 GRANTLINE RD		NEW ALBANY	IN	LUST, SPILLS
47150	U003603545	23012	NEW ALBANY FIRE DEPT	3037 GRANTLINE RD		NEW ALBANY	IN	UST
47150	1004491773	110011835256	FAITH COMMUNITY CH SCHOOL 22	3105 GRANTLINE RD		NEW ALBANY	IN	FINDS
47150	1000689496	110003115940	THORNTON OIL	3309 GRANTLINE RD		NEW ALBANY	IN	IN MANIFEST, RCRA-NonGen, FINDS
47150	U003141953	16207	THORNTON OIL CORP #77	3309 GRANTLINE RD		NEW ALBANY	IN	UST
47150	S106518381	IN0503629	NU YALE CLEANERS	3314 GRANTLINE ROAD		NEW ALBANY	IN	DRYCLEANERS
47150	1010563832	INR000120154	KROGER CO STORE 395	3400 GRANTLINE RD		NEW ALBANY	IN	RCRA-CESQG
47150	S108836463		KROGER CO STORE 395	3400 GRANTLINE RD		NEW ALBANY	IN	IN MANIFEST
47150	1010499143	110032665667	KROGER CO STORE 395	3400 GRANTLINE RD		NEW ALBANY	IN	FINDS

EDR ZIP Code Scan Report

ZIP	EDR-ID	Facility ID	Name	Address	Map/Dir/Dist	City	State	Databases
47150	1004486089	110012081825	FISCHER S TIRE & SVC	3401 GRANTLINE RD		NEW ALBANY	IN	FINDS
47150	U003093886	8556	FISCHER'S TIRE & SERVICE	3401 GRANTLINE RD		NEW ALBANY	IN	UST
47150	1004497357	110011987911	KMART STORE 7317	3525 GRANTLINE RD		NEW ALBANY	IN	FINDS
47150	U001078286	5037	KMART #7317	3525 GRANTLINE RD		NEW ALBANY	IN	UST
47150	1011405669	110035427384	KMART #7317	3525 GRANTLINE RD		NEW ALBANY	IN	FINDS
47150	1010784378	INR000123653	KMART #7317	3525 GRANTLINE RD		NEW ALBANY	IN	RCRAInfo-SQG
47150	U003095222	19792	SAV-A-STEP #54	4016 GRANTLINE RD		NEW ALBANY	IN	UST
47150	1006334827		INDIANA UNIVERSITY SOUTHEAST	4201 GRANTLINE ROAD		NEW ALBANY	IN	MLTS
47150	S103804628	199802074		4214 GRANTLINE RD		NEW ALBANY	IN	SPILLS
47150	1007093244	IND984880047	HITACHI CABLE INDIANA INC	5300 GRANTLINE RD		NEW ALBANY	IN	IN MANIFEST, RCRAInfo-SQG
47150	U003141614	12599	L THORN COMPANY INC	6000 GRANTLINE RD		NEW ALBANY	IN	LUST, UST
47150	1001232173	110003133742	L THORN CO	6000 GRANTLINE RD		NEW ALBANY	IN	IN MANIFEST, RCRA-CESQG, FINDS
47150	S103364195	199706152		GRANTLINE GARDEN CENTER		2223 GRANTLINE ROAD	IN	SPILLS
47150	1000514748	110008336087	NEW ALBANY COUNTRY CLUB INC	1702 GRAYBROOK LN		NEW ALBANY	IN	IN MANIFEST, RCRA-CESQG, FINDS, UST
47150	1005840142	110006971811	SITE ID 180431004	2230 GREEN VALLEY RD		NEW ALBANY	IN	FINDS
47150	1008257122	110021501953	GREEN VALLEY ELEMENTARY SCH	2230 GREEN VALLEY RD		NEW ALBANY	IN	FINDS
47150	S105104208	199805189		3406 GREEN VALLEY ROAD		NEW ALBANY	IN	SPILLS
47150	1004483884	110012100724	ASHLAND OIL CO	GREEN VALLEY RD	**	NEW ALBANY	IN	FINDS
47150	U003950239	1350	ASHLAND OIL CO	GREEN VALLEY RD		NEW ALBANY	IN	UST
47150	1004806239		CARDIOVASCULAR ASSOCIATES	2109 GREENVALLEY ROAD		NEW ALBANY	IN	MLTS
47150	U003969139	17630	JESSE BALLEW	4816 HAMBURG PIKE	**	JEFFERSONVILLE	IN	UST
47150	1008226023	110020963260	CITY COUNTY BUILDING	311 HAUSS SQ #322	**	NEW ALBANY	IN	FINDS
47150	1008215189	110020920066	HAZELWOOD MIDDLE SCHOOL	1021 HAZELWOOD AVENUE		NEW ALBANY	IN	FINDS
47150	94391046		502 HIGHLAND AVE	502 HIGHLAND AVE		NEW ALBANY	IN	ERNS
47150	1001817046	110003136053	INDIANA-AMERICAN WATER CO	502 HIGHLAND AVE		NEW ALBANY	IN	IN MANIFEST, RCRA-NonGen, FINDS
47150	S103801331	199412098		502 HIGHLAND AVENUE		NEW ALBANY	IN	SPILLS
47150	S103800975	199408194		502 HIGHLAND AVENUE		NEW ALBANY	IN	SPILLS
47150	S103804228	199709015		HIGHLANDER VILLAGE, HY 150 W	**	GALENA	IN	SPILLS
47150	S106744947	200508048		HIGHWATER ROAD / NORFOLK SOUTHE	**	NEW ALBANY	IN	SPILLS
47150	1000421772	110007570306	KOETTER PROP INDUSTRIAL DEV	HOSFELT LN N1/4 MI	**	NEW ALBANY	IN	IN MANIFEST, CERCLIS-NFRAP, RCRA-NonGen, FINDS
47150	S103801645	199503214		AT HOSPITAL		NEW ALBANY	IN	SPILLS
47150	S103023340	199802005		HYW 111 N .5 M S OF CO LINE	**	NEW ALBANY	IN	SPILLS
47150	S103360408	199404172		WEST I-64 MM 123	**	NEW ALBANY	IN	SPILLS
47150	S106746688	200409067		I265		NEW ALBANY	IN	SPILLS
47150	S104993195	200103074		1946 INDIANA AVE		NEW ALBANY	IN	SPILLS
47150	S104993227	200103106		1946 INDIANA AVE.		NEW ALBANY	IN	SPILLS
47150	1005437129		SPAWN MATE, INC	2049 INDIANA AVE		NEW ALBANY	IN	SSTS
47150	1005449349	47150SPWNM20	SPAWN MATE INC.	2049 INDIANA AVE		NEW ALBANY	IN	TRIS
47150	1004486502	110000402010	SPAWN MATE INCORPORATED	2049 INDIANA AVE.		NEW ALBANY	IN	IN MANIFEST, AIRS, RCRA-CESQG, FINDS
47150	1008215646	110020923777	BABB WELL FIELD	INDIANA CITY WATER CORP	**	NEW ALBANY	IN	FINDS
47150	S107705277		FLINT INK NORTH AMERICA CORPORATIC	800 INDUSTRIAL BLVD		NEW ALBANY	IN	AIRS
47150	94407641		800 INDUSTRIAL BLVD	800 INDUSTRIAL BLVD		NEW ALBANY	IN	ERNS
47150	96479599		800 INDUSTRIAL BLVD	800 INDUSTRIAL BLVD		NEW ALBANY	IN	ERNS
47150	S103017992	199411128		800 INDUSTRIAL BLVD		NEW ALBANY	IN	SPILLS
47150	1001413112	199208068		800 INDUSTRIAL BLVD		NEW ALBANY	IN	SPILLS
47150	S103364272	199709008		800 INDUSTRIAL BLVD		NEW ALBANY	IN	SPILLS
47150	S105157749	200108262		800 INDUSTRIAL BLVD		NEW ALBANY	IN	SPILLS
47150	94402143		800 INDUSTRIAL BLVD	800 INDUSTRIAL BLVD		NEW ALBANY	IN	ERNS
47150	92276957		800 INDUSTRIAL BLVD.	800 INDUSTRIAL BLVD.		NEW ALBANY	IN	ERNS
47150	S108836370		FLINT GROUP NORTH AMERICA	800 INDUSTRIAL PARK		NEW ALBANY	IN	IN MANIFEST
47150	1000464259	110000493822	FLINT GROUP NORTH AMERICA	800 INDUSTRIAL PK		NEW ALBANY	IN	IN MANIFEST, RCRA-NonGen, FINDS
47150	S105103918	199710073		800 INDUSTRIAL PLACE		NEW ALBANY	IN	SPILLS
47150	S105097972	199011027		895 INDUSTRIAL		NEW ALBANY	IN	SPILLS
47150	S105100506	199307262		895 INDUSTRIAL		NEW ALBANY	IN	SPILLS
47150	1011501009		BLUE GRASS CHEMICAL SPECIALTIES	895 INDUSTRIAL BLVD		NEW ALBANY	IN	ICIS
47150	1000196911	110000401958	BLUE GRASS CHEMICAL SPECIALTIES	895 INDUSTRIAL BLVD		NEW ALBANY	IN	IN MANIFEST, FINDS, RCRAInfo-LQG, TRIS
47150	1011544065		BLUE GRASS CHEMICAL SPECIALTIES L.F	895 INDUSTRIAL BLVD		NEW ALBANY	IN	ICIS
47150	99644694		895 INDUSTRIAL BLVD	895 INDUSTRIAL BLVD		NEW ALBANY	IN	ERNS
47150	1011533709		BLUE GRASS CHEMICAL SPECIALTIES, L.	895 INDUSTRIAL BLVD		NEW ALBANY	IN	ICIS
47150	94395668		895 INDUSTRIAL BLVD	895 INDUSTRIAL BLVD		NEW ALBANY	IN	ERNS
47150	S103356159	199006191		895 INDUSTRIAL BLVD		NEW ALBANY	IN	SPILLS
47150	1011609889		BLUE GRASS CHEM SPEC PLT 1	895 INDUSTRIAL BLVD		NEW ALBANY	IN	ICIS
47150	1011609332		BLUE GRASS CHEMICAL SPECIALTIES	895 INDUSTRIAL BLVD		NEW ALBANY	IN	ICIS
47150	1011547576		BLUE GRASS CHEM (NEW ALBANY)	895 INDUSTRIAL BLVD		NEW ALBANY	IN	ICIS

EDR ZIP Code Scan Report

ZIP	EDR-ID	Facility ID	Name	Address	Map/Dir/Dist	City	State	Databases
47150	1011625445		BLUE GRASS CHEMICAL SPECIALTIES, L.	895 INDUSTRIAL BLVD		NEW ALBANY	IN	ICIS
47150	S104322542	199910020		895 INDUSTRIAL BLVD, BACK OF PROPER		NEW ALBANY	IN	SPILLS
47150	U001077029	139	BLUE GRASS CHEMICAL SPECIALTIES, L.	895 INDUSTRIAL BOULEVARD		NEW ALBANY	IN	TIER 2, LUST, SPILLS, UST
47150	1000863042	110003120257	FIRE KING SECURITY PRODUCTS	940 INDUSTRIAL BLVD		NEW ALBANY	IN	IN MANIFEST, RCRA-NonGen, FINDS
47150	S103804406	199711023		INTER ON 311 AT I 265	**	NEW ALBANY	IN	SPILLS
47150	S104904211	200012121		INTERSECTION OF CHARLESTOWN RD /	**	NEW ALBANY	IN	SPILLS
47150	1000345726	110000889799	KENTUCKIANNA TERMINAL	20 JACKSON ST		NEW ALBANY	IN	IN MANIFEST, RCRA-CESQG, FINDS, UST
47150	2002591855		20 JACKSON ST	20 JACKSON ST		NEW ALBANY	IN	ERNS
47150	S108532070	404	TRANSMONTAIGNE TERMINALING, INC.-K	20 JACKSON ST		NEW ALBANY	IN	TIER 2
47150	1011605937		TRANSMONTAIGNE TERMINALING INC	20 JACKSON ST		NEW ALBANY	IN	ICIS
47150	1011617780		TRANSMONTAIGNE TERMINALING, INC. -	20 JACKSON ST		NEW ALBANY	IN	ICIS
47150	2001568486		20 JACKSON ST	20 JACKSON ST		NEW ALBANY	IN	ERNS
47150	93307974		20 JACKSON ST	20 JACKSON ST		NEW ALBANY	IN	ERNS
47150	1010027377	110028102871	TRANSMONTAIGNE PRODUCT SERVICES	20 JACKSON ST		NEW ALBANY	IN	FINDS
47150	1011518248		ITAPCO-KENTUCKIANA TERMINAL, INC.	20 JACKSON ST		NEW ALBANY	IN	ICIS
47150	S105156876	200106046		20 JACKSON ST		NEW ALBANY	IN	SPILLS
47150	1011499885		TRANSMONTAIGNE TERMINAL INC.	20 JACKSON ST		NEW ALBANY	IN	ICIS
47150	S103798579	199211018		20 JACKSON ST		NEW ALBANY	IN	SPILLS
47150	S103014352	199307238		20 JACKSON ST		NEW ALBANY	IN	SPILLS
47150	S107706769		TRANSMONTAIGNE TERMINALING, INC.	20 JACKSON ST		NEW ALBANY	IN	SPILLS
47150	S103019112	199505005		20 JACKSON ST - DOCK AREA		NEW ALBANY	IN	AIRS
47150	1001213880	110003129846	FIRST RECOVERY	20 JACKSON ST, SITE A		NEW ALBANY	IN	SPILLS
								IN MANIFEST, RCRA-NonGen, FINDS
47150	S103801404	199501043		20 JACKSON STREET		NEW ALBANY	IN	SPILLS
47150	S108089163	200603181		20 JACKSON STREET, ADJACENT OHIO R		NEW ALBANY	IN	SPILLS
47150	S105679122	200211012		30 JACKSON		NEW ALBANY	IN	SPILLS
47150	2006803651		30 JACKSON ST	30 JACKSON ST		NEW ALBANY	IN	ERNS
47150	1011580649		CINERGY - GALLAGHER	30 JACKSON ST		NEW ALBANY	IN	ICIS
47150	1005453795	47150PSNRG30	DUKE ENERGY CORP GALLAGHER GENE	30 JACKSON ST		NEW ALBANY	IN	TRIS
47150	1004486208	110007565214	CINERGY/PSI GALLAGHER GENERATING	30 JACKSON ST		NEW ALBANY	IN	IN MANIFEST, RCRAInfo-SQG, FINDS
47150	S105553493	200209009		30 JACKSON ST		NEW ALBANY	IN	SPILLS
47150	S108836358		DUKE ENERGY-GALLAGHER STA	30 JACKSON ST		NEW ALBANY	IN	IN MANIFEST
47150	1011617693		CINERGY/PSI GALLAGHER GENERATING	30 JACKSON ST		NEW ALBANY	IN	ICIS
47150	1011570252		PSI ENERGY - GALLAGHER	30 JACKSON ST		NEW ALBANY	IN	ICIS
47150	1011518411		PSI-ENERGY- GALLAGHER GENERATING	30 JACKSON ST		NEW ALBANY	IN	ICIS
47150	98438198		30 JACKSON ST	30 JACKSON ST		NEW ALBANY	IN	ERNS
47150	1011613146		R GALLAGHER	30 JACKSON ST		NEW ALBANY	IN	ICIS
47150	S109095481			30 JACKSON ST		NEW ALBANY	IN	SPILLS
47150	1011551816		CINERGY/PSI - GALLAGHER STA	30 JACKSON ST		NEW ALBANY	IN	ICIS
47150	2004733535		30 JACKSON ST.	30 JACKSON ST.		NEW ALBANY	IN	ERNS
47150	S104323333	200003273		30 JACKSON STREET		NEW ALBANY	IN	SPILLS
47150	S109095381			30 JACKSON STREET		NEW ALBANY	IN	SPILLS
47150	U001079116	10383	PSI ENERGY GALLAGHER STATION	30 JACKSON STREET		NEW ALBANY	IN	TIER 2, UST
47150	97417407		30 JACKSON STREET	30 JACKSON STREET		NEW ALBANY	IN	ERNS
47150	2000524697		30 JACKSON STREET	30 JACKSON STREET		NEW ALBANY	IN	ERNS
47150	2001567952		30 JACKSON STREET	30 JACKSON STREET		NEW ALBANY	IN	ERNS
47150	93316383		JACKSON ST	JACKSON ST	**	NEW ALBANY	IN	ERNS
47150	93352048		JACKSON ST	JACKSON ST	**	NEW ALBANY	IN	ERNS
47150	S107706328		DUKE ENERGY INDIANA, INC. - GALLAGHER	JACKSON ST	**	NEW ALBANY	IN	AIRS
47150	S103012935	199302193		2405 JACOBS DR		NEW ALBANY	IN	SPILLS
47150	S105103098	199604170		JAYCEEE PARK WATER ST	**	NEW ALBANY	IN	SPILLS
47150	U003142103	17964	KEYSTOPS SAV-A-STEP #42	3010 ST JOSEPH RD		NEW ALBANY	IN	UST
47150	1011481093	110036954524	COMMUNITY MONTESSORI	4102 ST JOSEPH RD	**	NEW ALBANY	IN	FINDS
47150	S104903050	199703155		3118 JULIN		NEW ALBANY	IN	SPILLS
47150	1004487845	110011390743	GRACELAND CHRISTIAN SCHOOL	3600 KAMER - MILLER RD		NEW ALBANY	IN	FTTS, HIST FTTS, FINDS
47150	S104904004	200011157		4012 KAMER MILLER		NEW ALBANY	IN	SPILLS
47150	S104531298	200004209		111 KLERNER DRIVE		NEW ALBANY	IN	SPILLS
47150	S103802332	199510031		LAGOON SYSTEM	**	NEW ALBANY	IN	SPILLS
47150	S108088901	200310095		LAT 38 DEGREES 16' 12" N LON 85 DEGRE	**	NEW ALBANY	IN	SPILLS
47150	S108702569	200706195		1732 LINCOLN AVE		NEW ALBANY	IN	SPILLS
47150	S107705636		IRVING MATERIALS, INC.	1731 LINCOLN AVE		NEW ALBANY	IN	AIRS
47150	S107598877	200603020		1732 LINCOLN AVE		NEW ALBANY	IN	SPILLS
47150	1010681408	110031191564	IRVING MATERIALS, INC	1732 LINCOLN AVE		NEW ALBANY	IN	FINDS
47150	S107708116	22289	IMI	1732 LINCOLN AVE		NEW ALBANY	IN	TIER 2
47150	1010026538	110028086666	NEW ALBANY CONCRETE SERVICE	1732 LINCOLN AVE		NEW ALBANY	IN	FINDS
47150	S103365315	199805193		730 LINDEN ST		NEW ALBANY	IN	SPILLS
47150	S103801378	199412210		LOADING PAD	**	NEW ALBANY	IN	SPILLS

EDR ZIP Code Scan Report

ZIP	EDR-ID	Facility ID	Name	Address	Map/Dir/Dist	City	State	Databases
47150	U003951729	970	EDWARDSVILLE RADIO TOWER	NO LOCATION GIVEN		EDWARDSVILLE	IN	UST
47150	1000441317	110003086534	FLOYDS KNOBS BODY REPAIR INC	2007 LOGAN AVE		NEW ALBANY	IN	IN MANIFEST, RCRAInfo-SQG, FINDS
47150	S104322952	200002157		LOGAN STREET	**	NEW ALBANY	IN	SPILLS
47150	S106956007	200404172		3006 LOUIS WAY, DOWN GRADIENT STOF	**	NEW ALBANY	IN	SPILLS
47150	S103796657	199011124		LOWEST / CHARKS ST	**	NEW ALBANY	IN	SPILLS
47150	1005674117	110002354390	PRODUCTS SPECIALTIES INCORPORATE	2073 MACDONALD AVENUE		NEW ALBANY	IN	FINDS
47150	1010377849	110030941373	SCRIBNER PLACE PROPERTY- FORMER I	107 W. MAIN ST; SW CORNER MAIN & STA	**	NEW ALBANY	IN	FINDS
47150	1009912695		SCRIBNER PLACE PROPERTY- FORMER I	107 W. MAIN ST; SW CORNER MAIN & STA		NEW ALBANY	IN	US BROWNFIELDS
47150	S105861915	200305238		140 E MAIN ST		NEW ALBANY	IN	SPILLS
47150	S107705768		K & I HARD CHROME, INC.	1900 E MAIN ST		NEW ALBANY	IN	AIRS
47150	U000186478	5498	FALLS CITIES BOILER	1900 E MAIN ST		NEW ALBANY	IN	UST
47150	1000118472	110000792697	K & I HARDCHROME INC	1900 E MAIN ST		NEW ALBANY	IN	IN MANIFEST, CERCLIS-NFRAP, FINDS, RCRAInfo-LQG
47150	S108162283	IN0503398	MAYTAG LAUNDRY & DRY CLEANERS	207 E MAIN ST		NEW ALBANY	IN	DRYCLEANERS
47150	U003093347	3349	RED BIRD #106	302 W MAIN ST		NEW ALBANY	IN	UST
47150	1004490620	110012056782	TOBACCO ROAD C106	302 W MAIN ST		NEW ALBANY	IN	FINDS
47150	S108530796	4070601	4TH STREET GAS.STATION	325 E MAIN ST		NEW ALBANY	IN	BROWNFIELDS
47150	1005592552	110011948134	TUMBLEBUS	601 W MAIN ST		NEW ALBANY	IN	FINDS
47150	U000187768	10463	MAIN STREET MARATHON	601 WEST MAIN STREET		NEW ALBANY	IN	UST
47150	1004493149	110012074209	DAIRY MART #234	602 W MAIN ST		NEW ALBANY	IN	FINDS
47150	1000754148	8297	CIRCLE K #2229	602 W MAIN ST		NEW ALBANY	IN	LUST, UST
47150	S105469583	200204226		602 W. MAIN ST		NEW ALBANY	IN	SPILLS
47150	1004488415	110012043314	BETTER WAY INC	624 W MAIN ST		NEW ALBANY	IN	FINDS
47150	U000191922	12717	SERVICE PLUS	624 W MAIN ST		NEW ALBANY	IN	LUST, UST
47150	1009310596		SCRIBNER PLACE PROPERTIES	MAIN STREET + 1ST STREET		NEW ALBANY	IN	US BROWNFIELDS
47150	S106741053	200411177		302 MARIANNA DRIVE		NEW ALBANY	IN	SPILLS
47150	1004484839	110012092083	SEABROOK DIECKMAN & NAVILLE FUNER	1201 E MARKET ST		NEW ALBANY	IN	FINDS
47150	U004003233	16904	WAREHOUSE	1201 E MARKET ST		NEW ALBANY	IN	UST
47150	S105588674	4000036	GRAND THEATER/NEW ALBANY INN	138-140 E. MARKET STREET		NEW ALBANY	IN	BROWNFIELDS
47150	1004483902	110012100948	CITIZENS FIDELITY	1417 MARKET ST		NEW ALBANY	IN	FINDS
47150	1004699203	110003096532	DRIVERS BODY SHOP	1630 E MARKET ST		NEW ALBANY	IN	IN MANIFEST, RCRA-CESQG, FINDS
47150	1004487574	110001236341	AIRGUARD INDUSTRIES INC	2234 E MARKET ST		NEW ALBANY	IN	FINDS
47150	1005424121		AIRGUARD INDUSTRIES INC	2234 E. MARKET STREET		NEW ALBANY	IN	SSTS
47150	1001491747	INSFN0507811	GALVAN MANUFACTURING	2310 MARKET ST.		NEW ALBANY	IN	CERCLIS-NFRAP
47150	1000437770	110003089880	BROWN TECHNOLOGIES	302 E MARKET ST		NEW ALBANY	IN	IN MANIFEST, RCRA-NonGen, FINDS
47150	S103797553	199110176		402 E MARKET ST		NEW ALBANY	IN	SPILLS
47150	1007057125	110015325995	NEW ALBANY FLOYD CO CONSOL SCHOC	618 E MARKET		NEW ALBANY	IN	FINDS
47150	1006816988	INR000109181	NEW ALBANY FLOYD CO CONSOL SCHOC	618 E MARKET		NEW ALBANY	IN	IN MANIFEST, RCRA-NonGen
47150	1000510665	110003111132	WENZLER TIRE CO	819 E MARKET ST		NEW ALBANY	IN	IN MANIFEST, RCRA-NonGen, FINDS, UST
47150	U004003260	7400	WENSTIEN TIRE CO INC	819 E MARKET ST		NEW ALBANY	IN	UST
47150	1000463687	110001373442	BRUCE FOX INC	1909 MCDONALD LN		NEW ALBANY	IN	IN MANIFEST, RCRAInfo-SQG, FINDS
47150	1000463693	110003073851	BERT R HUNCILMAN & SON INC	2072 MCDONALD AVE		NEW ALBANY	IN	IN MANIFEST, AIRS, RCRA-CESQG, FINDS
47150	1008340348	47150PRDCT27	PRODUCT SPECIALTIES INC.	2073 MCDONALD AVE		NEW ALBANY	IN	TRIS
47150	1004699602	110001306499	PRODUCT SPECIALTIES INC	2073 MCDONALD AVE		NEW ALBANY	IN	IN MANIFEST, TIER 2, RCRA-CESQG, FINDS
47150	2005618837			2073 MCDONALD AVE		NEW ALBANY	IN	ERNS
47150	S107706324		PRODUCTS SPECIALTIES, INC.	2073 MCDONALD AVENUE		NEW ALBANY	IN	AIRS
47150	S106824638	200502141		MCDONALD LANE / SCOTT DR		NEW ALBANY	IN	SPILLS
47150	S104993718	200105011		MIDDLE CREEK BOAT RAMP	**	NEW ALBANY	IN	SPILLS
47150	S103805540	199810027		7 MILE LANE AND BUDD ROAD	**	NEW ALBANY	IN	SPILLS
47150	S105158397	200111055		MILE 605 OHIO RIVER	**	NEW ALBANY	IN	SPILLS
47150	S105104016	199801011		MILE MARKER 610	**	NEW ALBANY	IN	SPILLS
47150	S103015686	199401183		MILE MARKER 614	**	NEW ALBANY	IN	SPILLS
47150	S105097072	198908145		MILE POINTS 606 TO 633	**	NEW ALBANY	IN	SPILLS
47150	S104323105	200003085		2 MILES BETWEEN NEW ALBANY AND GE	**	NEW ALBANY	IN	SPILLS
47150	S107598903	200602220		2101 MONON AVE		NEW ALBANY	IN	SPILLS
47150	S105098734	199110002		2411 MONON AVE		NEW ALBANY	IN	SPILLS
47150	S106957204	200211105		406 MOUNT TABOR ROAD		NEW ALBANY	IN	SPILLS
47150	U003969383	3906	INDIANA BELL TELEPHONE CO DBA SBC /	606 MOUNT TABOR RD		NEW ALBANY	IN	UST
47150	U003093422	3906	INDIANA BELL TELEPHONE CO DBA SBC /	606 MOUNT TABOR RD		NEW ALBANY	IN	LUST
47150	1008257128	110021502364	MOUNT TABOR SCHOOL	800 MOUNT TABOR		NEW ALBANY	IN	FINDS
47150	1007152925	110016677657	NEW ALBANY WWTP	MOUNT TABOR RD	**	NEW ALBANY	IN	FINDS
47150	S103008125	199101102		MOUNT TABOR RD		NEW ALBANY	IN	SPILLS
47150	1004485450	110012087099	D F WRIGHT PLUMBING CO	3124 MURR LANE		NEW ALBANY	IN	FINDS
47150	U003969013	17271	D F WRIGHT PLUMBING CO	3126 MURR LANE		NEW ALBANY	IN	UST

## EDR ZIP Code Scan Report

ZIP	EDR-ID	Facility ID	Name	Address	Map/Dir/Dist	City	State	Databases
47150	1000689529	110008336434	INDOT BRIDGE STR 111 22 5516	2.5 MI N SR 311	**	NEW ALBANY	IN	IN MANIFEST, RCRA-NonGen, FINDS
47150	1004699124	110007569176	AT&T	NANCE LN 1/4 MI OFF HWY 460	**	EDWARDSVILLE	IN	IN MANIFEST, RCRA-NonGen, FINDS
47150	S105158400	200111057		1265, NEAR SILVER CREEK	**	NEW ALBANY	IN	SPILLS
47150	S108836464		KROGER CO STORE 396	200 NEW ALBANY PLAZA	**	NEW ALBANY	IN	IN MANIFEST
47150	1010563831	INR000120147	KROGER CO STORE 397	200 NEW ALBANY PLAZA	**	NEW ALBANY	IN	RCRA-CESQG
47150	1010499142	110032665658	KROGER CO STORE 397	200 NEW ALBANY PLAZA	**	NEW ALBANY	IN	FINDS
47150	S104904491	200101192		NEW ALBANY HIGH SCHOOL	**	NEW ALBANY	IN	SPILLS
47150	S108089177	200603197		20 E NINTH ST	**	NEW ALBANY	IN	SPILLS
47150	1000863013	110011965935	FORTH TECHNOLOGIES INC	20 E NINTH ST	**	NEW ALBANY	IN	IN MANIFEST, RCRA-NonGen, FINDS
47150	1004699407	110003110696	HOOK ARTHUR B & SONS INC	1309 E OAK ST	**	NEW ALBANY	IN	IN MANIFEST, RCRA-CESQG, FINDS
47150	S108483784		NIEHOFF AUTO BODY	1423 EAST OAK STREET	**	NEW ALBANY	IN	AIRS
47150	S104903468	199905229		1843 OAK ST	**	NEW ALBANY	IN	SPILLS
47150	1004497986	110011993824	DIECKMANN FUNERAL HOME INC	1846 E OAK ST	**	NEW ALBANY	IN	FINDS
47150	S106199016	200311025		MM610 OHIO RIVER	**	NEW ALBANY	IN	SPILLS
47150	S106956704	200505107		OHIO RIVER	**	NEW ALBANY	IN	SPILLS
47150	S103798970	199303103		OHIO RIVER	**	NEW ALBANY	IN	SPILLS
47150	S105553485	200209001		OHIO RIVER	**	NEW ALBANY	IN	SPILLS
47150	S106438251	199804053		OHIO RIVER	**	NEW ALBANY	IN	SPILLS
47150	S103019931	199508048		OHIO RIVER - MM 614	**	NEW ALBANY	IN	SPILLS
47150	S104323176	200003137		OHIO RIVER - RIVER MILE 610	**	NEW ALBANY	IN	SPILLS
47150	S108088878	200307013		OHIO RIVER APPX RMM 610	**	NEW ALBANY	IN	SPILLS
47150	S103358493	199212253		OHIO RIVER MILE 603.5	**	NEW ALBANY	IN	SPILLS
47150	S106544915	200406210		OHIO RIVER MILE 610, GALLAGHER PLAN	**	NEW ALBANY	IN	SPILLS
47150	S106955705	199909204		OHIO RIVER MILE 610.1	**	NEW ALBANY	IN	SPILLS
47150	S103800309	199402202		OHIO RIVER MM 602	**	NEW ALBANY	IN	SPILLS
47150	S103019933	199508050		OHIO RIVER MM 605.5	**	NEW ALBANY	IN	SPILLS
47150	S104322893	199909168		OHIO RIVER MM 610	**	NEW ALBANY	IN	SPILLS
47150	S105553302	200208126		OHIO RIVER MM 610	**	NEW ALBANY	IN	SPILLS
47150	S103801481	199502033		OHIO RIVER MM 612.1	**	NEW ALBANY	IN	SPILLS
47150	S105098767	199110073		OHIO RIVER S OF NEW ALBANY	**	NEW ALBANY	IN	SPILLS
47150	S104322186	199909206		OHIO RIVER, IN SHORE LINE, NEAR 2309 I	**	NEW ALBANY	IN	SPILLS
47150	S108090145	200607078		OHIO RIVER, RIVER MILE 610	**	NEW ALBANY	IN	SPILLS
47150	S106824339	200502229		OHIO RIVER/RIVER MILE 616.9	**	NEW ALBANY	IN	SPILLS
47150	U000192179	12952	SILVERCREST CHILDREN'S DEV CTR	1806 OLD VINCENNES RD	**	NEW ALBANY	IN	LUST, UST
47150	1005650032	110011837557	SILVERCREST CHILDREN S DEV CTR	1809 OLD VINCENNES ROAD	**	NEW ALBANY	IN	FINDS
47150	S106957594	200505059		4228 OLD RIVER ROAD	**	NEW ALBANY	IN	SPILLS
47150	S108702421	26196	GRANTLINE	747 OLD HAUSFELDT RD	**	NEW ALBANY	IN	TIER 2
47150	1008257124	110036985493	NATHANIEL SCRIBNER MIDDLE SCHOOL	910 OLD VINCENNES RD	**	NEW ALBANY	IN	FINDS
47150	S108483780		SILVERCREST CHILDREN'S DEVELOPMEN	OLD VINCENNES RD	**	NEW ALBANY	IN	AIRS
47150	S108483783		ROBINSON LUMBER CO.	1750 ORMOND DRIVE	**	NEW ALBANY	IN	AIRS
47150	1008338361	110020873152	GALLAGHER	- OUTSIDE OF GUARD SHACK	**	NEW ALBANY	IN	FINDS
47150	1007448712	INR000111906	INDOT BRIDGE STR I265-1-5514	I-265 OVER GREEN VALLEY RD	**	NEW ALBANY	IN	IN MANIFEST, RCRA-NonGen
47150	1001485195	110008339743	INDOT SEYMOUR DIST R23800	I-265 OVER STATE ST R23800A	**	NEW ALBANY	IN	IN MANIFEST, RCRA-NonGen, FINDS
47150	1007732059	110018890020	INDOT BRIDGE STR I265-1-5514	I-265 OVR GREEN VALLEY RD	**	NEW ALBANY	IN	FINDS
47150	S103799649	199308098		PAINT BUILDING AREA	**	NEW ALBANY	IN	SPILLS
47150	S108415262	200702181		2702 PAOLI PIKE	**	NEW ALBANY	IN	SPILLS
47150	S104904337	200101044		2728 PAOLI PIKE	**	NEW ALBANY	IN	SPILLS
47150	U001321828	14079	NIEHOFF'S AUTO BODY	3413 PAOLI PIKE N A	**	NEW ALBANY	IN	UST
47150	U001076986	2624	COUNTRY CHARM FOOD MART	3417 PAOLI PIKE	**	FLOYDS KNOBS	IN	LUST, UST
47150	S106744289	200509011		PAOLI PIKE / WOODED VALLEY DRIVE	**	NEW ALBANY	IN	SPILLS
47150	1008408261		INDIANA GAS/NEW ALBANY MGP	2 PARCELS AT BANK AND OAK STS	**	NEW ALBANY	IN	Manufactured Gas Plants
47150	1005443476	110012279266	CONFORMA CLAD	501 PARK EAST BLVD	**	NEW ALBANY	IN	IN MANIFEST, RCRA-CESQG, FINDS
47150	S106745775	200411093		501 PARK EAST BLVD	**	NEW ALBANY	IN	SPILLS
47150	2004741227		501 PARK EAST BLVD	501 PARK EAST BLVD	**	NEW ALBANY	IN	ERNS
47150	1007446718	47150SMTCN52	SAMTEC, INC.	520 PARK E BLVD	**	NEW ALBANY	IN	TRIS
47150	1011555787		SAMTEC INC	520 PARK EAST BLVD	**	NEW ALBANY	IN	ICIS
47150	1001219233	110003132226	SAMTEC INC	520 PARK EAST BLVD	**	NEW ALBANY	IN	IN MANIFEST, FINDS, RCRAInfo-LQG
47150	S107706510		SAMTEC, INC.	520 PARK EAST BLVD	**	NEW ALBANY	IN	AIRS
47150	1011550490		SAMTEC INC.	520 PARK EAST BLVD	**	NEW ALBANY	IN	ICIS
47150	S107709485	23169	SAMTEC	520 PARK EAST BLVD	**	NEW ALBANY	IN	TIER 2
47150	S107707643	25559	DAWN FOOD PRODUCTS	625 PARK EAST BLVD.	**	NEW ALBANY	IN	TIER 2
47150	U003976431	24765	UHL TRUCK SALES	635 PARK EAST BLVD	**	NEW ALBANY	IN	UST
47150	1001087533	110009568468	RAUCH INDUSTRIES	845 PARK PL	**	NEW ALBANY	IN	IN MANIFEST, AIRS, RCRA-CESQG, FINDS

EDR ZIP Code Scan Report

ZIP	EDR-ID	Facility ID	Name	Address	Map/Dir/Dist	City	State	Databases
47150	S107705258		FIRE KING INTERNATIONAL, INC.	900 PARK PL		NEW ALBANY	IN	AIRS
47150	1000463675	110001237260	FIRE KING INTERNATIONAL INC	900 PARK PL		NEW ALBANY	IN	IN MANIFEST, RCRAInfo-SQG, FINDS
47150	U003950697	19200	FIREKING INTL. INC.	900 PARK PLACE		NEW ALBANY	IN	TIER 2, UST
47150	99627033		4133 PAYNE COEHLER RD	4133 PAYNE COEHLER RD		NEW ALBANY	IN	ERNS
47150	S105104848	199906129		4133 PAYNE COEHLER		NEW ALBANY	IN	SPILLS
47150	1000105997	110003090379	A B C TRUCKING CO	4134 PAYNE KOEHLER RD		NEW ALBANY	IN	IN MANIFEST, RCRA-NonGen, FINDS
47150	S106746563	200412073		2702 PAYOLO PIKE		NEW ALBANY	IN	SPILLS
47150	1008257127	110021502355	LILLIAN EMERY ELEMENTARY SCHOOL	1111 PEARL ST		NEW ALBANY	IN	FINDS
47150	1011461936	110036060874	THE CHILDREN S ACAD OF NEW ALBANY	1111 PEARL ST		NEW ALBANY	IN	FINDS
47150	1000105432	110003139210	BRUCE FOX INC	417-420 PEARL ST		NEW ALBANY	IN	IN MANIFEST, RCRA-NonGen, FINDS
47150	1010340989		SCRIBNER PLACE SITE - BALANCE OF SIT	47 PEARL STREET TO BANK STREET, S O		NEW ALBANY	IN	US BROWNFIELDS
47150	1004490845	110012059271	ERBER & MILLIGAN CONSTRUCTION COM	710 PEARL ST		NEW ALBANY	IN	FINDS
47150	S103013841	199306039		707 PILLSBURG LANE		NEW ALBANY	IN	SPILLS
47150	S108531791	25269	SONOCO	705 PILLSBURY LANE		NEW ALBANY	IN	TIER 2
47150	1000825743	110003119633	SONOCO PRODUCTS	705 PILLSBURY LN		NEW ALBANY	IN	IN MANIFEST, RCRA-CESQG, FINDS
47150	S104233496	199912132		707 PILLSBURY LANE		NEW ALBANY	IN	SPILLS
47150	S104809005	200009152		707 PILLSBURG LANE		NEW ALBANY	IN	SPILLS
47150	S105156838	200106010		707 PILLSBURY LANE		NEW ALBANY	IN	SPILLS
47150	1000292204	198908083		707 PILLSBURY LANE		NEW ALBANY	IN	SPILLS
47150	S105861925	200306053		707 PILLSBURY LANE		NEW ALBANY	IN	SPILLS
47150	S103803977	199706122		707 PILLSBURY LANE (REAR)	**	NEW ALBANY	IN	SPILLS
47150	1005979945		PILLSBURY CO	707 PILLSBURY LN		NEW ALBANY	IN	MLTS
47150	S106738827	200402059		707 PILLSBURY LN		NEW ALBANY	IN	SPILLS
47150	S106743212	200402070		707 PILLSBURY LN		NEW ALBANY	IN	SPILLS
47150	S106740903	200312220		707 PILLSBURY LN		NEW ALBANY	IN	SPILLS
47150	20000542325		707 PILLSBURY LN	707 PILLSBURY LN		NEW ALBANY	IN	ERNS
47150	S107705349		GENERAL MILLS	707 PILLSBURY LN		NEW ALBANY	IN	AIRS
47150	S106746419	200411095		707 PILLSBURY LN		NEW ALBANY	IN	SPILLS
47150	S107599067	200512116		707 PILLSBURY LN		NEW ALBANY	IN	SPILLS
47150	1004486341	110000535181	PILLSBURY CO THE	707 PILLSBURY LN		NEW ALBANY	IN	IN MANIFEST, RCRA-CESQG, FINDS
47150	1009520711		PILLSBURY BRANDS NEW ALBANY	707 PILLSBURY LN		NEW ALBANY	IN	FTTS, HIST FTTS
47150	S105098837	199111028		707 PILLSBURY LN #5 FUEL OIL		NEW ALBANY	IN	SPILLS
47150	93324520		707 PILLSBURY LN FALL RUN	707 PILLSBURY LN FALL RUN	**	NEW ALBANY	IN	ERNS
47150	S105776232	200302157		707 PILLSBURY LN, + OUTFALL AT INTER:		NEW ALBANY	IN	SPILLS
47150	U003141693	13445	GENERAL MILLS	707 PILLSBURY LN.		NEW ALBANY	IN	TIER 2, LUST, SPILLS, UST
47150	92289072		707 PILLSBURY LANE	707 PILLSBURY LANE		NEW ALBANY	IN	ERNS
47150	S103022197	199705024		PITTSBURGH YARDS	**	NEW ALBANY	IN	SPILLS
47150	S106438570	199209192		AT PLANT	**	NEW ALBANY	IN	SPILLS
47150	S103355998	199009119		IN PLANT		NEW ALBANY	IN	SPILLS
47150	S105104043	199801132		PRASSER SCHOOL OF TECH	**	NEW ALBANY	IN	SPILLS
47150	S106437919	200201127		PRIVATE RESIDENCE	**	NEW ALBANY	IN	SPILLS
47150	1000463949	110001373424	DISCOUNT LABELS INC	4115 PROFIT CT		NEW ALBANY	IN	IN MANIFEST, RCRA-CESQG, FINDS
47150	S107706343		QUALITY PARK DBA DISCOUNT LABELS, I	4115 PROFIT CT		NEW ALBANY	IN	AIRS
47150	1000397904	110000792615	SAMTEC INC	810 PROGRESS BLVD		NEW ALBANY	IN	IN MANIFEST, RCRA-NonGen, FINDS
47150	1001232202	110003134064	KENTUCKY METALS PLT	825 PROGRESS BLVD		NEW ALBANY	IN	IN MANIFEST, RCRA-NonGen, FINDS
47150	S106866180		KEMPCO, INC.	825 PROGRESS BOULEVARD		NEW ALBANY	IN	VCP
47150	1000300704	110003070195	CRANE AMERICA SERVICE	900 PROGRESS BLVD		NEW ALBANY	IN	IN MANIFEST, RCRA-NonGen, FINDS
47150	U001080190	9354	CONFORMA CLAD COATINGS	900 PROGRESS BLVD		NEW ALBANY	IN	UST
47150	S105102195	199504070		950 PROGRESS BLVD		NEW ALBANY	IN	SPILLS
47150	S105097159	198909523		950 PROGRESS BLVD		NEW ALBANY	IN	SPILLS
47150	1000294150	110001352456	FOAM FABRICATORS LTD	950 PROGRESS BLVD		NEW ALBANY	IN	IN MANIFEST, RCRA-NonGen, FINDS, LUST
47150	S107705281		FOAM FABRICATORS, INC.	950 PROGRESS BLVD		NEW ALBANY	IN	AIRS
47150	U003950231	13390	FOAM FABRICATORS NEW ALBANY	950 PROGRESS BLVD		NEW ALBANY	IN	TIER 2, UST
47150	S108415169	200702087		980 PROGRESS BLVD		NEW ALBANY	IN	SPILLS
47150	1004486651	110001367075	BEACH MOLD & TOOL INC	999 PROGRESS BLVD		NEW ALBANY	IN	IN MANIFEST, RCRA-CESQG, FINDS
47150	1010569038		BEACH MOLD & TOOL, INC.	999 PROGRESS BLVD		NEW ALBANY	IN	SSTS
47150	S105776431	200303078		PROGRESS ROAD	**	NEW ALBANY	IN	SPILLS
47150	S103797382	199108145		PSI-OFF LOADING DOCK MM 610	**	NEW ALBANY	IN	SPILLS
47150	1005833036	110012123077	TECHNIDYNE CORPORATION	100 QUALITY AVE		NEW ALBANY	IN	FINDS

EDR ZIP Code Scan Report

ZIP	EDR-ID	Facility ID	Name	Address	Map/Dir/Dist	City	State	Databases
47150	S108483778		TECHNIDYNE CORPORATION	100 QUALITY AVE		NEW ALBANY	IN	AIRS
47150	1004700321	110003132805	JOHN CRANE NEW ALBANY IN	200 QUALITY AVE		NEW ALBANY	IN	IN MANIFEST, RCRA-CESQG, FINDS
47150	1006828013	110013877126	CUSTOM PLYWOOD, INCORPORATED	301 QUALITY AVENUE		NEW ALBANY	IN	FINDS
47150	S105102569	199508114		1117 QUIET WAY		NEW ALBANY	IN	SPILLS
47150	U003577792	10162	A RASMUSSEN & SON	3 RASMUSSEN COURT		NEW ALBANY	IN	UST
47150	1001412962	199206015		REAR OF 1909 MCDONALD LANE		NEW ALBANY	IN	SPILLS
47150	1000515646	110003114102	CONFORMA CLAD	4201 REAS LN		NEW ALBANY	IN	IN MANIFEST, AIRS, RCRA-NonGen, FINDS
47150	1008912285	110024232258	LARRY FOSTERS SCRAP TIRE SERVICE	330 REDBUT DR		NEW ALBANY	IN	FINDS
47150	1008912286	110024232267	MIDWEST TIRE RECYCLING	1601 REIDINGER RIDGE	**	NEW ALBANY	IN	FINDS
47150	S106438462	200309171		RESIDENCE	**	NEW ALBANY	IN	SPILLS
47150	S105156832	200106005		610 RIVER MILE	**	NEW ALBANY	IN	SPILLS
47150	S102925787	199604250		RIVER MILE 607.3	**	NEW ALBANY	IN	SPILLS
47150	S106545336	200406208		RMM 610.0	**	NEW ALBANY	IN	SPILLS
47150	1004500040	110012131451	PAYNE SPARKMAN MANUFACTURING INC	2571 ROANOKE AVE		NEW ALBANY	IN	FINDS
47150	1000843730	18603	PAYNE SPARKMAN MANUFACTURING INC	2571 ROANOKE AVE		NEW ALBANY	IN	LUST, UST
47150	1004484842	110012092118	NEW ALBANY FLOYD CO SCH	3 ROSMUSSEN CT		NEW ALBANY	IN	FINDS
47150	1004495316	110011969931	SAV A STEP #42	3010 SAINT JOSEPH RD		NEW ALBANY	IN	FINDS
47150	S106740914	198907066		SANITARY SEWER	**	NEW ALBANY	IN	SPILLS
47150	S102776238	199703110		60 SCOTT ST, NW END OF PROPERT		NEW ALBANY	IN	SPILLS
47150	U001080563	16461	LAWRENE J BOOK	3584 SCOTTSVILLE RD FLOYD KNOBS		NEW ALBANY	IN	UST
47150	1000165119	110003085526	TRIBUNE	303 SCRIBNER DR		NEW ALBANY	IN	IN MANIFEST, RCRA-NonGen, FINDS
47150	S106745549	199910169		SCRIBNER DR	**	NEW ALBANY	IN	SPILLS
47150	S107705259		FIREKING SECURITY PRODUCTS, LLC	101 SECURITY PKWY		NEW ALBANY	IN	AIRS
47150	1000907796	110001237466	MEILINK SAFE COMPANY	111 SECURITY PARKWAY		NEW ALBANY	IN	IN MANIFEST, RCRAInfo-SQG, FINDS
47150	1011453458	110035922295	FIREKING SECURITY PRODUCTS, LLC	111 SECURITY PARKWAY		NEW ALBANY	IN	FINDS
47150	S107707830	20480	FIREKING SECURITY PRODUCTS, LLC	111 SECURITY PARKWAY		NEW ALBANY	IN	TIER 2
47150	1005592522	110012026501	M&M CONSTRUCTION	6648 SEVEN MILE LANE		NEW ALBANY	IN	FINDS
47150	1004491774	110011836736	RAUCH REHAB AND DEV SRVS 22	2520 SHRADER AVE		NEW ALBANY	IN	FINDS
47150	S101375580	199403230		S SIDE OF SCHOOL-HEAT OIL TANK		NEW ALBANY	IN	SPILLS
47150	S105862191	200306008		1101 SILVER STREET		NEW ALBANY	IN	SPILLS
47150	U004003296	1155	WOLKE CO	1910 SILVER ST		NEW ALBANY	IN	UST
47150	1000463652	110001306480	WOLKE PAINT CO	1910 SILVER ST		NEW ALBANY	IN	IN MANIFEST, RCRA-NonGen, FINDS
47150	U001077426	1155	WOLKE CO	1910 SILVER ST		NEW ALBANY	IN	LUST
47150	1000129724	IND982601841	ACE REMANUFACTURE INC	2043 SILVER ST		NEW ALBANY	IN	IN MANIFEST, AIRS, RCRA-NonGen
47150	1010681507	110031191902	KACE REMANUFACTURING INC.	2043 SILVER STREET		NEW ALBANY	IN	FINDS
47150	1010028172	110028089538	LOUISVILLE HARDWOODS	2045 SILVER ST		NEW ALBANY	IN	FINDS
47150	S108483777		CALDWELL/MOSER LEATHER COMPANY,	232 SILVER ST		NEW ALBANY	IN	AIRS
47150	1004487573	110001373433	CALDWELL MOSER LEATHER COMPANY I	232 SILVER STREET		NEW ALBANY	IN	FINDS
47150	S103805259	199808078	FOAMEX, LP	234 SILVER ST		NEW ALBANY	IN	AIRS, SPILLS
47150	1004486900	110001129984	AG METALS	234 SILVER ST.		NEW ALBANY	IN	FINDS
47150	1002896417	IND980270011	CRAIN INDUSTRIES, INC.	234 SILVER STREET		NEW ALBANY	IN	CERCLIS-NFRAP
47150	1003870585	IND098097272	GARRETT WAREHOUSES INC	238 SILVER ST		NEW ALBANY	IN	CERCLIS-NFRAP
47150	S103796419	199008050		SILVER / MAIN ST		NEW ALBANY	IN	SPILLS
47150	1010024758	110028074964	CALDWELL MOSER LEATHER CO	SILVER & MAIN ST		NEW ALBANY	IN	FINDS
47150	S105678941	200210197		SILVER CREEK	**	NEW ALBANY	IN	SPILLS
47150	S105097596	199005092		SILVER CREEK / MT TABLE RD	**	NEW ALBANY	IN	SPILLS
47150	1004498628	110011999338	SILVER CREEK WATER CO	SILVER CREEK & BLACISTON MILL RD	**	NEW ALBANY	IN	FINDS
47150	S105101829	199411168		SILVER HILLS TREATMENT PLANT	**	NEW ALBANY	IN	SPILLS
47150	S103365626	199807010		SILVER ST AND PENNSYLVANIA RR	**	NEW ALBANY	IN	SPILLS
47150	1003872691	IND006382147	GEO MOSER LEATHER CO	SILVER STREET & PENNSYLVANIA	**	NEW ALBANY	IN	CERCLIS-NFRAP
47150	1004494901	110011965926	WLKY TV TRANSMITTER	7265 SKYLINE DR	**	NEW ALBANY	IN	FINDS
47150	U004001797	15610	FLOYD KNOBS TRANSMITTER	7265 SKYLINE DR	**	NEW ALBANY	IN	UST
47150	1008302733	110021968192	SLATE RUN ELEMENTARY SCHOOL	1452 SLATE RUN RD		NEW ALBANY	IN	FINDS
47150	S103800144	199401064		SOUTH SIDE OF 895 INDUSTRIAL BL		NEW ALBANY	IN	SPILLS
47150	1000689492	110003115913	GENERAL SVC ADMIN	121 W SPRING ST		NEW ALBANY	IN	IN MANIFEST, RCRA-CESQG, FINDS
47150	U003995989	24823	KEYSTONE AUTOMOTIVE IND	1214 E SPRING ST		NEW ALBANY	IN	LUST, UST
47150	S105158142	200110096		1302 SPRING ST		NEW ALBANY	IN	SPILLS
47150	S108162487	IN0503734	JAMES THE CLEANER	1630 E SPRING ST		NEW ALBANY	IN	DRYCLEANERS
47150	1000464149	110003076992	PRESSED FOR TIME INC	1630 E SPRING ST		NEW ALBANY	IN	IN MANIFEST, RCRA-CESQG, FINDS
47150	1001077140	110003124565	SWIFTY STATION #140	2025 E SPRING ST		NEW ALBANY	IN	IN MANIFEST, RCRA-NonGen, FINDS
47150	S106350868	236	SWIFTY FOOD MART #140	2025 E SPRING ST		NEW ALBANY	IN	LUST
47150	U004002959	236	SWIFTY FOOD MART #140	2025 E SPRING ST		NEW ALBANY	IN	UST
47150	1005638671	110012079954	MILLER OIL CO INC	2100 SPRING ST		NEW ALBANY	IN	FINDS



## EDR ZIP Code Scan Report

ZIP	EDR-ID	Facility ID	Name	Address	Map/Dir/Dist	City	State	Databases
47150	U003188617	10455	MILLER OIL CO INC	2100 SPRING ST		NEW ALBANY	IN	LUST
47150	U001079055	10455	MILLER OIL CO INC	2100 SPRING ST		NEW ALBANY	IN	UST
47150	S103802932	199604256		2105 E SPRING ST		NEW ALBANY	IN	SPILLS
47150	U003210384	22008	FORMER RETAIL STATION	2117 SPRING ST		NEW ALBANY	IN	LUST
47150	S106745212	199512068		2117 SPRING ST		NEW ALBANY	IN	SPILLS
47150	1004484404	110012096445	FORMER RETAIL STATION	2117 SPRING ST		NEW ALBANY	IN	FINDS
47150	S105102516	199507221		2202 E SPRING ST		NEW ALBANY	IN	SPILLS
47150	1004699946	110003125332	SUPERAMERICA 5717	2202 E SPRING ST		NEW ALBANY	IN	IN MANIFEST, RCRA-NonGen, FINDS
47150	U004002761	1321	SPEEDWAY 9717	2202 E SPRING ST		NEW ALBANY	IN	UST
47150	1000464148	110003076983	COYLE CHEVROLET, GEO, DODGE	411 E SPRING ST		NEW ALBANY	IN	IN MANIFEST, RCRA-NonGen, FINDS
47150	U004025314	24878	SBC CENTRAL OFFICE	510 E SPRING ST		NEW ALBANY	IN	UST
47150	S108531008	24878	SBC CENTRAL OFFICE	510 E SPRING ST		NEW ALBANY	IN	LUST
47150	1000104327	110003140093	INDIANA BELL TELEPHONE CO 94X	510 E SPRING ST		NEW ALBANY	IN	RCRA-NonGen, FINDS
47150	S107599027	200512097		510 EAST SPRING STREET		NEW ALBANY	IN	SPILLS
47150	1004494794	110011965114	PROVIDENCE RETIREMENT HOME	701 E SPRING ST		NEW ALBANY	IN	FINDS
47150	U003951540	743	PROVIDENCE RETIREMENT HOME	701 E SPRING ST		NEW ALBANY	IN	UST
47150	S105588672	4020003	ST. EDWARD COURT	703 EAST SPRING STREET		NEW ALBANY	IN	BROWNFIELDS
47150	1004496577	110011981061	KRAFT FUNERAL SERVICE INC	708 E SPRING ST		NEW ALBANY	IN	FINDS
47150	S108483647		INDIANA DEPARTMENT OF TRANSPOR	E SR 28 RR 1	**	ALBANY	IN	AIRS
47150	1011488760	INR000124354	MICHAELS QUALITY WOOD REFINISHING	1445 SOUTH ST		NEW ALBANY	IN	RCRAInfo-SQG
47150	1000101573	110003095169	NEW ALBANY STEAM LAUNDRY AND DRY	1935 W ST		NEW ALBANY	IN	IN MANIFEST, RCRAInfo-SQG, FINDS
47150	S108162290	IN0503399	NEW ALBANY STEAM LAUNDRY	1935 WEST ST		NEW ALBANY	IN	DRYCLEANERS
47150	S104903336	199808208		316 15TH ST		NEW ALBANY	IN	SPILLS
47150	98452510		316 15TH ST	316 15TH ST		NEW ALBANY	IN	ERNS
47150	U001080938	12537	KANNAPEL'S TRUE VALUE HDWE	1207 STATE ST		NEW ALBANY	IN	UST
47150	1006375114	110012795369	WHELAN & SON ALIGNMENT	1303 STATE ST		NEW ALBANY	IN	FINDS
47150	U000191807	12509	WHELAN & SON ALIGNMENT	1305 STATE STREET		NEW ALBANY	IN	UST
47150	U000193644	14541	MARK'S CARS	1400 STATE ST		NEW ALBANY	IN	UST
47150	1005594845	110011954108	MARK S CARS	1400 STATE STREET		NEW ALBANY	IN	FINDS
47150	1000757710	12474	WESTERN TRUCK STOP	1425 STATE ST		NEW ALBANY	IN	LUST, UST
47150	1000887392	110003117519	LORCH OIL CO INC WESTERN TRUCK STC	1425 STATE ST		NEW ALBANY	IN	IN MANIFEST, RCRA-NonGen, FINDS
47150	S106740976	200108079		1825 STATE ST		NEW ALBANY	IN	SPILLS
47150	S103798292	199207257		1850 STATE ST		NEW ALBANY	IN	SPILLS
47150	S103011497	199207260		1850 STATE ST		NEW ALBANY	IN	SPILLS
47150	1000441285	110001237251	FLOYD MEMORIAL HOSPITAL	1850 STATE ST		NEW ALBANY	IN	IN MANIFEST, AIRS, TIER 2, RCRA-CESQG, FINDS, LUST, SPILLS, MLTS, UST
47150	1001209061		MEMORIAL HOSPITAL OF FLOYD CTY.	1850 STATE STREET		NEW ALBANY	IN	MLTS
47150	1006975706		BICKERS, D. MARK., M.D.	1919 STATE STREET SUITE 302		NEW ALBANY	IN	MLTS
47150	1004495601	110011972482	SWIFTY OIL #139	1945 STATE ST		NEW ALBANY	IN	TIER 2, FINDS
47150	U004002974	235	SWIFTY SERVICE STATION #139	1945 STATE ST		NEW ALBANY	IN	UST
47150	1000756952	235	SWIFTY SERVICE STATION #139	1945 STATE ST		NEW ALBANY	IN	LUST
47150	1004482739	110012126662	STATE ST RIGHT OF WAY	1946 STATE ST		NEW ALBANY	IN	FINDS
47150	S103360786	199407188		1946 STATE STREET		NEW ALBANY	IN	SPILLS
47150	U001959053	18968	STATE STREET RIGHT-OF-WAY	1946 STATE STREET		NEW ALBANY	IN	UST
47150	S104732360	200007230		2005 STATE STREET		NEW ALBANY	IN	SPILLS
47150	1005590197	110012025860	HAMPTON AUTO SALES	201 STATE STREET		NEW ALBANY	IN	FINDS
47150	U000191775	12449	LARRY MCALLISTER AUTO SALES	201 STATE STREET		NEW ALBANY	IN	UST
47150	S107709796	4332	SWIFTY OIL #140	2025 E STATE ST		NEW ALBANY	IN	TIER 2
47150	1000513670	18197	VALVOLINE INSTANT OIL CHANGE	2114 STATE ST		NEW ALBANY	IN	UST
47150	1004489653	110003113229	VALVOLINE INSTANT OIL CHANGE	2114 STATE ST		NEW ALBANY	IN	IN MANIFEST, RCRA-CESQG, FINDS
47150	S108531389	200704251		2119 STATE STREET		NEW ALBANY	IN	SPILLS
47150	U003718343	24305	KROGER FUEL	2130 STATE ST		NEW ALBANY	IN	UST
47150	1009317654	110024430542	TARGET STORE #0139	2209 STATE ST		NEW ALBANY	IN	FINDS
47150	1009217046	INR000116103	TARGET STORE #0139	2209 STATE ST		NEW ALBANY	IN	IN MANIFEST, RCRA-CESQG
47150	S106957344	200302203		2209 STATE STREET		NEW ALBANY	IN	SPILLS
47150	1007570129	INR000112086	HOME DEPOT #HD2016	2239 STATE ST		NEW ALBANY	IN	IN MANIFEST, RCRAInfo-SQG
47150	1007732088	110018890315	HOME DEPOT #2016	2239 STATE ST		NEW ALBANY	IN	FINDS
47150	S108532793	25973	HOME DEPOT #2016	2239 STATE STREET		NEW ALBANY	IN	TIER 2
47150	1005602333	110012011090	THORNTON OIL SVC STA 1	2250 STATE ST		NEW ALBANY	IN	FINDS
47150	U001829099	18928	THORNTON OIL CORPORATION #1	2250 STATE STREET		NEW ALBANY	IN	LUST, UST
47150	1004488359	110012051867	FIRESTONE STORE	227 STATE ST		NEW ALBANY	IN	FINDS
47150	2005610354		227 STATE STREET	227 STATE STREET		NEW ALBANY	IN	ERNS
47150	S106957141	200505004		227 STATE STREET		NEW ALBANY	IN	SPILLS
47150	S106350354	1031	AMOCO OIL COMPANY (#184)	401 S STATE ST		NEW ALBANY	IN	AIRS, LUST

EDR ZIP Code Scan Report

ZIP	EDR-ID	Facility ID	Name	Address	Map/Dir/Dist	City	State	Databases
47150	U003949982	1031	JOHNSON OIL BIGFOOT #086	401 S STATE ST		NEW ALBANY	IN	UST
47150	1000825298	110003115511	CIRCLE K	401 STATE ST		NEW ALBANY	IN	IN MANIFEST, RCRA-NonGen, FINDS
47150	1004492443	110012067510	GOODYEAR AUTO SERVICE CENTER 621	602 STATE ST		NEW ALBANY	IN	FINDS
47150	U003950898	2147	GOODYEAR AUTO SERVICE 6231	602 STATE ST		NEW ALBANY	IN	UST
47150	S106351747	2147	GOODYEAR AUTO SERVICE 6231	602 STATE ST		NEW ALBANY	IN	LUST
47150	1000371123	110003068858	SHERWIN-WILLIAMS COMPANY THE	612 STATE ST		NEW ALBANY	IN	IN MANIFEST, RCRA-NonGen, FINDS
47150	1008880558	INR000115469	D ANDRES ENTERPRISE	615 STATE ST		NEW ALBANY	IN	IN MANIFEST, RCRA-NonGen
47150	1008945455	110023128337	D ANDRES ENTERPRISE	615 STATE ST		NEW ALBANY	IN	FINDS
47150	U000191858	12566	LANG AUTO SERVICE	615 STATE ST		NEW ALBANY	IN	UST
47150	1005590005	110012012393	LANG AUTO SERVICE	615 STATE STREET		NEW ALBANY	IN	FINDS
47150	S105098070	199101015		635 STATE ST		NEW ALBANY	IN	SPILLS
47150	1004699947	110003125341	SUPERAMERICA 5718	635 STATE ST		NEW ALBANY	IN	IN MANIFEST, RCRA-NonGen, FINDS
47150	U003950591	1318	SPEEDWAY NO 9718	635 STATE ST		NEW ALBANY	IN	LUST, UST
47150	U004020271	1318	SPEEDWAY NO 9718	635 STATE ST		NEW ALBANY	IN	UST
47150	1000310063	110003092607	G AND W ENTERPRISES	642 STATE ST		NEW ALBANY	IN	IN MANIFEST, RCRA-NonGen, FINDS
47150	S104323239	200003181		6479 STATE ROAD 111		NEW ALBANY	IN	SPILLS
47150	1000862871	110003065977	KOCOLENE STATION NO 139	800 STATE ST		NEW ALBANY	IN	IN MANIFEST, RCRA-NonGen, FINDS
47150	U000185962	4139	LUCKY STOP SUNOCO	800 STATE ST		NEW ALBANY	IN	TIER 2, LUST, UST
47150	S103796845	199102152		STATE / MARKET ST		NEW ALBANY	IN	SPILLS
47150	1003870733	IND980679187	FLOYD COUNTY HIGHWAY DEPT	STATE ROUTE #64	**	EDWARDSVILLE	IN	CERCLIS-NFRAP
47150	S105974040	200309111		STATE ST	**	NEW ALBANY	IN	SPILLS
47150	S108702981	200707242		STATE STREETS	**	NEW ALBANY	IN	SPILLS
47150	S105104431	199810001		STATION KI JUNCTION	**	NEW ALBANY	IN	SPILLS
47150	1004486339	110002071294	NEW ALBANY BOX AND BASKET	STONE & EAST ST		NEW ALBANY	IN	FINDS
47150	S105099695	199210141		STORM SEWER OUTFALL	**	NEW ALBANY	IN	SPILLS
47150	S105469396	200204021		2410 STOVER STREET		NEW ALBANY	IN	SPILLS
47150	S103361199	199309157		SUMP PUMP NEAR LOG VATS		NEW ALBANY	IN	SPILLS
47150	S106738666	199808039		SUPERAMERICA	**	NEW ALBANY	IN	SPILLS
47150	S104903341	199809107		406 MT TABOR RD		NEW ALBANY	IN	SPILLS
47150	S104903398	199901023		406 MT TABOR RD		NEW ALBANY	IN	SPILLS
47150	1001481794	110006496540	IN BELL TELEPHONE CO N39112	606 MT TABOR RD		NEW ALBANY	IN	IN MANIFEST, RCRA-CESQG, FINDS
47150	S103364242	199707022		TANK TRUCK PARKING AREA		NEW ALBANY	IN	SPILLS
47150	1005416109	110002349343	NEW ALBANY WASTE WATER PLT	38 W TENTH ST		NEW ALBANY	IN	IN MANIFEST, RCRA-CESQG, FINDS
47150	1011615622		NEW ALBANY WASTEWATER TREATMEN	38 WEST TENTH STREET	**	NEW ALBANY	IN	ICIS
47150	1011500441		NEW ALBANY WASTE WATER PLT	38 WEST TENTH STREET	**	NEW ALBANY	IN	ICIS
47150	S104531475	200005128		THE PROPERTY BEHIND 1201, 1207, 1209	**	NEW ALBANY	IN	SPILLS
47150	S107705986		METALITE CORP.	1815 TROY ST		NEW ALBANY	IN	AIRS
47150	1005449348	47150MTLTC18	METALITE CORP.	1815 TROY ST		NEW ALBANY	IN	TRIS
47150	1010564103	INR000123224	METALITE CORP	1815 TROY ST		NEW ALBANY	IN	RCRAInfo-LQG
47150	S104993564	200104157		1815 TROY ST		NEW ALBANY	IN	SPILLS
47150	1000897912	198902067		1815 TROY ST		NEW ALBANY	IN	SPILLS
47150	1004487758	110000401994	METALITE CORPORATION	1815 TROY ST.		NEW ALBANY	IN	FINDS
47150	S107708969	9046	METALITE CORP.	1815 TROY STREET		NEW ALBANY	IN	TIER 2
47150	S106744783	199408144		1815 TROY STREET		NEW ALBANY	IN	SPILLS
47150	S106544977	200406186		2058 TWO MILE LANE		NEW ALBANY	IN	SPILLS
47150	S105100769	199311028		UNIT 3 PRECIPITATOR PSI	**	NEW ALBANY	IN	SPILLS
47150	S105100278	199305175		UNKNOWN	**	NEW ALBANY	IN	SPILLS
47150	1010025848	110028080298	STEM CHESTER B INC	UNKNOWN	**	NEW ALBANY	IN	FINDS
47150	S105100319	199305295		UNKNOWN-SEEN AT 610 M M	**	NEWALBANY	IN	SPILLS
47150	S105861962	200304150		VARIOUS SSOS	**	NEW ALBANY	IN	SPILLS
47150	S105104184	199805082		veneER MILL, LOG BOILING VATS	**	NEW ALBANY	IN	SPILLS
47150	S104903117	199707104		17 WEST VILLAGE		NEW ALBANY	IN	SPILLS
47150	S103805337	199809030		1020 VINCENNES		NEW ALBANY	IN	SPILLS
47150	1000464151	110003077009	RIVERSIDE PETROLEUM INC	1020 VINCENNES ST		NEW ALBANY	IN	IN MANIFEST, RCRA-NonGen, FINDS
47150	S104531808	200006179		1020 VINCENNES ST.		NEW ALBANY	IN	SPILLS
47150	1004700222	110003130950	DON WORDEN AUTO SALES	1105 VINCENNES ST		NEW ALBANY	IN	IN MANIFEST, RCRA-CESQG, FINDS
47150	S107709791	24443	SUPREME OIL COMPANY	1319 VINCENNES STREET		NEW ALBANY	IN	TIER 2
47150	S108089810	200606011		1319 VINCENNES TRAIL		NEW ALBANY	IN	SPILLS
47150	1004490736	110012058129	HOOSIER BRAKE & EXHAUST NO 2	200 VINCENNES ST		NEW ALBANY	IN	FINDS
47150	U000183011	2568	WILLIAM K BARY	200 VINCENNES ST		NEW ALBANY	IN	UST
47150	U003093994	9651	MARATHON SUPREME MART	201 VINCENNES ST		NEW ALBANY	IN	UST
47150	1004495561	110011972160	MARATHON SUPREME MART	201 VINCENNES ST		NEW ALBANY	IN	FINDS, LUST

EDR ZIP Code Scan Report

ZIP	EDR-ID	Facility ID	Name	Address	Map/Dir/Dist	City	State	Databases
47150	1000515189	12775	FALLS CITY PRINTING	323 VINCENNES ST		NEW ALBANY	IN	LUST
47150	U001321996	12775	FALLS CITY PRINTING	323 VINCENNES ST		NEW ALBANY	IN	UST
47150	1004490617	110012056755	FALLS CITY PRINTING	323 VINCENNES STREET		NEW ALBANY	IN	FINDS
47150	1000862862	110003065888	CARDINAL LIPPS PRINTING SVCS INC	341 VINCENNES ST		NEW ALBANY	IN	IN MANIFEST, AIRS, RCRAInfo-SQG, FINDS
47150	S106741306	200308127		522 VINCENNES AVENUE		NEW ALBANY	IN	SPILLS
47150	S105102388	199506168		5223 VINCENNES AVE	**	NEW ALBANY	IN	SPILLS
47150	S106351387	632	MARATHON #5042	523 VINCENNES		NEW ALBANY	IN	LUST
47150	1001219066	110003103356	SPEEDWAY 5042	523 VINCENNES		NEW ALBANY	IN	IN MANIFEST, RCRA-NonGen, FINDS
47150	U003951454	632	MARATHON #5042	523 VINCENNES		NEW ALBANY	IN	UST
47150	S105102879	199601071		523 VINCENNES RD		NEW ALBANY	IN	SPILLS
47150	1000451494	110007573553	ICARUS INDUSTRIAL PAINTING CO	16 MI W OF US 150	**	NEW ALBANY	IN	IN MANIFEST, RCRA-NonGen, FINDS
47150	1004491355	110009739685	CHIMNEYWOOD SEWAGE WORKS, INC.	3/4 MI W OF US 150 1/2 MI N OF OLD VINC	**	NEW ALBANY	IN	FINDS
47150	S106745539	199210067		I-64 W B WELCOM CTR E CO LINE	**	NEW ALBANY	IN	SPILLS
47150	S108089149	200603167		I-265 W. MM 2, JUST BEYOUND THE GREE	**	NEW ALBANY	IN	SPILLS
47150	S103803557	199612070		W.SPRING/SCRIBNER DR.	**	NEW ALBANY	IN	SPILLS
47150	S105104225	199806020		2840 WAHOO DR		NEW ALBANY	IN	SPILLS
47150	S106745032	200208097		1265, WB AT STATE STREET	**	NEW ALBANY	IN	SPILLS
47150	S108702856	200706229		I64 WEST BOUND 120.7 MM	**	NEW ALBANY	IN	SPILLS
47150	1000291158	110003090477	WILLOW AVENUE PROPERTIES INC .	2134 WILLOW AVE		NEW ALBANY	IN	IN MANIFEST, RCRA-NonGen, FINDS
47150	1000248280	110009569895	RESIDUALS MANAGEMENT SERVICE COF	2134 WILLOW AVE		NEW ALBANY	IN	IN MANIFEST, RCRA-NonGen, FINDS
47150	1003870649	IND980607667	KENTUCKY LIQUID RECYCLING INC	2134 WILLOW ST		NEW ALBANY	IN	CERCLIS-NFRAP
47150	1000327247	110003081735	OHIO VALLEY DOOR CORP	2143 WILLOW AVE		NEW ALBANY	IN	IN MANIFEST, RCRAInfo-SQG, FINDS
47150	U002033867	19154	OHIO VALLEY DOOR	2143 WILLOW ST		NEW ALBANY	IN	LUST, UST
47150	S105553401	200208221		WWTP OUTFALL	**	NEW ALBANY	IN	SPILLS
47150	S109095693			ABOUT ONE MILE FROM BRIDGEPORTV	**	NEW ALBANY	IN	SPILLS

# GOVERNMENT RECORDS SEARCHED / DATA CURRENCY TRACKING

To maintain currency of the following federal and state databases, EDR contacts the appropriate governmental agency on a monthly or quarterly basis, as required.

**Number of Days to Update:** Provides confirmation that EDR is reporting records that have been updated within 90 days from the date the government agency made the information available to the public.

## FEDERAL RECORDS

### NPL: National Priority List

National Priorities List (Superfund). The NPL is a subset of CERCLIS and identifies over 1,200 sites for priority cleanup under the Superfund Program. NPL sites may encompass relatively large areas. As such, EDR provides polygon coverage for over 1,000 NPL site boundaries produced by EPA's Environmental Photographic Interpretation Center (EPIC) and regional EPA offices.

Date of Government Version: 04/30/2008	Source: EPA
Date Data Arrived at EDR: 05/06/2008	Telephone: N/A
Date Made Active in Reports: 06/09/2008	Last EDR Contact: 07/28/2008
Number of Days to Update: 34	Next Scheduled EDR Contact: 10/27/2008
	Data Release Frequency: Quarterly

### NPL Site Boundaries

#### Sources:

EPA's Environmental Photographic Interpretation Center (EPIC)  
Telephone: 202-564-7333

EPA Region 1  
Telephone 617-918-1143

EPA Region 3  
Telephone 215-814-5418

EPA Region 4  
Telephone 404-562-8033

EPA Region 5  
Telephone 312-886-6686

EPA Region 10  
Telephone 206-553-8665

EPA Region 6  
Telephone: 214-655-6659

EPA Region 7  
Telephone: 913-551-7247

EPA Region 8  
Telephone: 303-312-6774

EPA Region 9  
Telephone: 415-947-4246

### Proposed NPL: Proposed National Priority List Sites

A site that has been proposed for listing on the National Priorities List through the issuance of a proposed rule in the Federal Register. EPA then accepts public comments on the site, responds to the comments, and places on the NPL those sites that continue to meet the requirements for listing.

Date of Government Version: 04/30/2008	Source: EPA
Date Data Arrived at EDR: 05/06/2008	Telephone: N/A
Date Made Active in Reports: 06/09/2008	Last EDR Contact: 08/27/2008
Number of Days to Update: 34	Next Scheduled EDR Contact: 10/27/2008
	Data Release Frequency: Quarterly

### DELISTED NPL: National Priority List Deletions

The National Oil and Hazardous Substances Pollution Contingency Plan (NCP) establishes the criteria that the EPA uses to delete sites from the NPL. In accordance with 40 CFR 300.425.(e), sites may be deleted from the NPL where no further response is appropriate.

Date of Government Version: 04/30/2008	Source: EPA
Date Data Arrived at EDR: 05/06/2008	Telephone: N/A
Date Made Active in Reports: 06/09/2008	Last EDR Contact: 07/28/2008
Number of Days to Update: 34	Next Scheduled EDR Contact: 10/27/2008
	Data Release Frequency: Quarterly

## GOVERNMENT RECORDS SEARCHED / DATA CURRENCY TRACKING

### NPL LIENS: Federal Superfund Liens

Federal Superfund Liens. Under the authority granted the USEPA by CERCLA of 1980, the USEPA has the authority to file liens against real property in order to recover remedial action expenditures or when the property owner received notification of potential liability. USEPA compiles a listing of filed notices of Superfund Liens.

Date of Government Version: 10/15/1991	Source: EPA
Date Data Arrived at EDR: 02/02/1994	Telephone: 202-564-4267
Date Made Active in Reports: 03/30/1994	Last EDR Contact: 08/18/2008
Number of Days to Update: 56	Next Scheduled EDR Contact: 11/17/2008
	Data Release Frequency: No Update Planned

### CERCLIS: Comprehensive Environmental Response, Compensation, and Liability Information System

CERCLIS contains data on potentially hazardous waste sites that have been reported to the USEPA by states, municipalities, private companies and private persons, pursuant to Section 103 of the Comprehensive Environmental Response, Compensation, and Liability Act (CERCLA). CERCLIS contains sites which are either proposed to or on the National Priorities List (NPL) and sites which are in the screening and assessment phase for possible inclusion on the NPL.

Date of Government Version: 07/09/2008	Source: EPA
Date Data Arrived at EDR: 07/22/2008	Telephone: 703-412-9810
Date Made Active in Reports: 08/25/2008	Last EDR Contact: 07/22/2008
Number of Days to Update: 34	Next Scheduled EDR Contact: 09/15/2008
	Data Release Frequency: Quarterly

### CERCLIS-NFRAP: CERCLIS No Further Remedial Action Planned

Archived sites are sites that have been removed and archived from the inventory of CERCLIS sites. Archived status indicates that, to the best of EPA's knowledge, assessment at a site has been completed and that EPA has determined no further steps will be taken to list this site on the National Priorities List (NPL), unless information indicates this decision was not appropriate or other considerations require a recommendation for listing at a later time. This decision does not necessarily mean that there is no hazard associated with a given site; it only means that, based upon available information, the location is not judged to be a potential NPL site.

Date of Government Version: 12/03/2007	Source: EPA
Date Data Arrived at EDR: 12/06/2007	Telephone: 703-412-9810
Date Made Active in Reports: 02/20/2008	Last EDR Contact: 06/17/2008
Number of Days to Update: 76	Next Scheduled EDR Contact: 09/15/2008
	Data Release Frequency: Quarterly

### LIENS 2: CERCLA Lien Information

A Federal CERCLA ('Superfund') lien can exist by operation of law at any site or property at which EPA has spent Superfund monies. These monies are spent to investigate and address releases and threatened releases of contamination. CERCLIS provides information as to the identity of these sites and properties.

Date of Government Version: 08/19/2008	Source: Environmental Protection Agency
Date Data Arrived at EDR: 08/29/2008	Telephone: 202-564-6023
Date Made Active in Reports: 09/09/2008	Last EDR Contact: 08/18/2008
Number of Days to Update: 11	Next Scheduled EDR Contact: 11/17/2008
	Data Release Frequency: Varies

### CORRACTS: Corrective Action Report

CORRACTS identifies hazardous waste handlers with RCRA corrective action activity.

Date of Government Version: 06/25/2008	Source: EPA
Date Data Arrived at EDR: 06/30/2008	Telephone: 800-424-9346
Date Made Active in Reports: 08/25/2008	Last EDR Contact: 09/02/2008
Number of Days to Update: 56	Next Scheduled EDR Contact: 12/01/2008
	Data Release Frequency: Quarterly

### RCRA-TSDF: RCRA - Transporters, Storage and Disposal

RCRAInfo is EPA's comprehensive information system, providing access to data supporting the Resource Conservation and Recovery Act (RCRA) of 1976 and the Hazardous and Solid Waste Amendments (HSWA) of 1984. The database includes selective information on sites which generate, transport, store, treat and/or dispose of hazardous waste as defined by the Resource Conservation and Recovery Act (RCRA). Transporters are individuals or entities that move hazardous waste from the generator offsite to a facility that can recycle, treat, store, or dispose of the waste. TSDFs treat, store, or dispose of the waste.

## GOVERNMENT RECORDS SEARCHED / DATA CURRENCY TRACKING

Date of Government Version: 08/20/2008  
Date Data Arrived at EDR: 08/21/2008  
Date Made Active in Reports: 09/09/2008  
Number of Days to Update: 19

Source: Environmental Protection Agency  
Telephone: (404) 562-8651  
Last EDR Contact: 08/21/2008  
Next Scheduled EDR Contact: 11/17/2008  
Data Release Frequency: Quarterly

### RCRA-LQG: RCRA - Large Quantity Generators

RCRAInfo is EPA's comprehensive information system, providing access to data supporting the Resource Conservation and Recovery Act (RCRA) of 1976 and the Hazardous and Solid Waste Amendments (HSWA) of 1984. The database includes selective information on sites which generate, transport, store, treat and/or dispose of hazardous waste as defined by the Resource Conservation and Recovery Act (RCRA). Large quantity generators (LQGs) generate over 1,000 kilograms (kg) of hazardous waste, or over 1 kg of acutely hazardous waste per month.

Date of Government Version: 08/20/2008  
Date Data Arrived at EDR: 08/21/2008  
Date Made Active in Reports: 09/09/2008  
Number of Days to Update: 19

Source: Environmental Protection Agency  
Telephone: (404) 562-8651  
Last EDR Contact: 08/21/2008  
Next Scheduled EDR Contact: 11/17/2008  
Data Release Frequency: Quarterly

### RCRA-SQG: RCRA - Small Quantity Generators

RCRAInfo is EPA's comprehensive information system, providing access to data supporting the Resource Conservation and Recovery Act (RCRA) of 1976 and the Hazardous and Solid Waste Amendments (HSWA) of 1984. The database includes selective information on sites which generate, transport, store, treat and/or dispose of hazardous waste as defined by the Resource Conservation and Recovery Act (RCRA). Small quantity generators (SQGs) generate between 100 kg and 1,000 kg of hazardous waste per month.

Date of Government Version: 08/20/2008  
Date Data Arrived at EDR: 08/21/2008  
Date Made Active in Reports: 09/09/2008  
Number of Days to Update: 19

Source: Environmental Protection Agency  
Telephone: (404) 562-8651  
Last EDR Contact: 08/21/2008  
Next Scheduled EDR Contact: 11/17/2008  
Data Release Frequency: Quarterly

### RCRA-CESQG: RCRA - Conditionally Exempt Small Quantity Generators

RCRAInfo is EPA's comprehensive information system, providing access to data supporting the Resource Conservation and Recovery Act (RCRA) of 1976 and the Hazardous and Solid Waste Amendments (HSWA) of 1984. The database includes selective information on sites which generate, transport, store, treat and/or dispose of hazardous waste as defined by the Resource Conservation and Recovery Act (RCRA). Conditionally exempt small quantity generators (CESQGs) generate less than 100 kg of hazardous waste, or less than 1 kg of acutely hazardous waste per month.

Date of Government Version: 08/20/2008  
Date Data Arrived at EDR: 08/21/2008  
Date Made Active in Reports: 09/09/2008  
Number of Days to Update: 19

Source: Environmental Protection Agency  
Telephone: (404) 562-8651  
Last EDR Contact: 08/21/2008  
Next Scheduled EDR Contact: 11/17/2008  
Data Release Frequency: Varies

### RCRA-NonGen: RCRA - Non Generators

RCRAInfo is EPA's comprehensive information system, providing access to data supporting the Resource Conservation and Recovery Act (RCRA) of 1976 and the Hazardous and Solid Waste Amendments (HSWA) of 1984. The database includes selective information on sites which generate, transport, store, treat and/or dispose of hazardous waste as defined by the Resource Conservation and Recovery Act (RCRA). Non-Generators do not presently generate hazardous waste.

Date of Government Version: 08/20/2008  
Date Data Arrived at EDR: 08/21/2008  
Date Made Active in Reports: 09/09/2008  
Number of Days to Update: 19

Source: Environmental Protection Agency  
Telephone: (404) 562-8651  
Last EDR Contact: 08/21/2008  
Next Scheduled EDR Contact: 11/17/2008  
Data Release Frequency: Varies

## GOVERNMENT RECORDS SEARCHED / DATA CURRENCY TRACKING

### US ENG CONTROLS: Engineering Controls Sites List

A listing of sites with engineering controls in place. Engineering controls include various forms of caps, building foundations, liners, and treatment methods to create pathway elimination for regulated substances to enter environmental media or effect human health.

Date of Government Version: 07/23/2008	Source: Environmental Protection Agency
Date Data Arrived at EDR: 07/29/2008	Telephone: 703-603-0695
Date Made Active in Reports: 08/25/2008	Last EDR Contact: 06/30/2008
Number of Days to Update: 27	Next Scheduled EDR Contact: 09/29/2008
	Data Release Frequency: Varies

### US INST CONTROL: Sites with Institutional Controls

A listing of sites with institutional controls in place. Institutional controls include administrative measures, such as groundwater use restrictions, construction restrictions, property use restrictions, and post remediation care requirements intended to prevent exposure to contaminants remaining on site. Deed restrictions are generally required as part of the institutional controls.

Date of Government Version: 07/23/2008	Source: Environmental Protection Agency
Date Data Arrived at EDR: 07/29/2008	Telephone: 703-603-0695
Date Made Active in Reports: 08/25/2008	Last EDR Contact: 06/30/2008
Number of Days to Update: 27	Next Scheduled EDR Contact: 09/29/2008
	Data Release Frequency: Varies

### ERNS: Emergency Response Notification System

Emergency Response Notification System. ERNS records and stores information on reported releases of oil and hazardous substances.

Date of Government Version: 12/31/2007	Source: National Response Center, United States Coast Guard
Date Data Arrived at EDR: 01/23/2008	Telephone: 202-267-2180
Date Made Active in Reports: 03/17/2008	Last EDR Contact: 07/25/2008
Number of Days to Update: 54	Next Scheduled EDR Contact: 10/20/2008
	Data Release Frequency: Annually

### HMIRS: Hazardous Materials Information Reporting System

Hazardous Materials Incident Report System. HMIRS contains hazardous material spill incidents reported to DOT.

Date of Government Version: 04/30/2008	Source: U.S. Department of Transportation
Date Data Arrived at EDR: 07/15/2008	Telephone: 202-366-4555
Date Made Active in Reports: 08/25/2008	Last EDR Contact: 07/15/2008
Number of Days to Update: 41	Next Scheduled EDR Contact: 10/13/2008
	Data Release Frequency: Annually

### DOT OPS: Incident and Accident Data

Department of Transportation, Office of Pipeline Safety Incident and Accident data.

Date of Government Version: 05/14/2008	Source: Department of Transportation, Office of Pipeline Safety
Date Data Arrived at EDR: 05/28/2008	Telephone: 202-366-4595
Date Made Active in Reports: 08/08/2008	Last EDR Contact: 08/29/2008
Number of Days to Update: 72	Next Scheduled EDR Contact: 11/24/2008
	Data Release Frequency: Varies

### CDL: Clandestine Drug Labs

A listing of clandestine drug lab locations. The U.S. Department of Justice ("the Department") provides this web site as a public service. It contains addresses of some locations where law enforcement agencies reported they found chemicals or other items that indicated the presence of either clandestine drug laboratories or dumpsites. In most cases, the source of the entries is not the Department, and the Department has not verified the entry and does not guarantee its accuracy. Members of the public must verify the accuracy of all entries by, for example, contacting local law enforcement and local health departments.

## GOVERNMENT RECORDS SEARCHED / DATA CURRENCY TRACKING

Date of Government Version: 09/01/2007  
Date Data Arrived at EDR: 12/03/2007  
Date Made Active in Reports: 12/28/2007  
Number of Days to Update: 25

Source: Drug Enforcement Administration  
Telephone: 202-307-1000  
Last EDR Contact: 06/27/2008  
Next Scheduled EDR Contact: 09/22/2008  
Data Release Frequency: Quarterly

### US BROWNFIELDS: A Listing of Brownfields Sites

Included in the listing are brownfields properties addresses by Cooperative Agreement Recipients and brownfields properties addressed by Targeted Brownfields Assessments. Targeted Brownfields Assessments-EPA's Targeted Brownfields Assessments (TBA) program is designed to help states, tribes, and municipalities--especially those without EPA Brownfields Assessment Demonstration Pilots--minimize the uncertainties of contamination often associated with brownfields. Under the TBA program, EPA provides funding and/or technical assistance for environmental assessments at brownfields sites throughout the country. Targeted Brownfields Assessments supplement and work with other efforts under EPA's Brownfields Initiative to promote cleanup and redevelopment of brownfields. Cooperative Agreement Recipients-States, political subdivisions, territories, and Indian tribes become Brownfields Cleanup Revolving Loan Fund (BCRLF) cooperative agreement recipients when they enter into BCRLF cooperative agreements with the U.S. EPA. EPA selects BCRLF cooperative agreement recipients based on a proposal and application process. BCRLF cooperative agreement recipients must use EPA funds provided through BCRLF cooperative agreement for specified brownfields-related cleanup activities.

Date of Government Version: 07/01/2008  
Date Data Arrived at EDR: 08/25/2008  
Date Made Active in Reports: 09/09/2008  
Number of Days to Update: 15

Source: Environmental Protection Agency  
Telephone: 202-566-2777  
Last EDR Contact: 07/15/2008  
Next Scheduled EDR Contact: 10/13/2008  
Data Release Frequency: Semi-Annually

### DOD: Department of Defense Sites

This data set consists of federally owned or administered lands, administered by the Department of Defense, that have any area equal to or greater than 640 acres of the United States, Puerto Rico, and the U.S. Virgin Islands.

Date of Government Version: 12/31/2005  
Date Data Arrived at EDR: 11/10/2006  
Date Made Active in Reports: 01/11/2007  
Number of Days to Update: 62

Source: USGS  
Telephone: 703-692-8801  
Last EDR Contact: 08/08/2008  
Next Scheduled EDR Contact: 11/03/2008  
Data Release Frequency: Semi-Annually

### FUDS: Formerly Used Defense Sites

The listing includes locations of Formerly Used Defense Sites properties where the US Army Corps of Engineers is actively working or will take necessary cleanup actions.

Date of Government Version: 12/31/2006  
Date Data Arrived at EDR: 08/31/2007  
Date Made Active in Reports: 10/11/2007  
Number of Days to Update: 41

Source: U.S. Army Corps of Engineers  
Telephone: 202-528-4285  
Last EDR Contact: 09/05/2008  
Next Scheduled EDR Contact: 09/29/2008  
Data Release Frequency: Varies

### LUCIS: Land Use Control Information System

LUCIS contains records of land use control information pertaining to the former Navy Base Realignment and Closure properties.

Date of Government Version: 12/09/2005  
Date Data Arrived at EDR: 12/11/2006  
Date Made Active in Reports: 01/11/2007  
Number of Days to Update: 31

Source: Department of the Navy  
Telephone: 843-820-7326  
Last EDR Contact: 09/09/2008  
Next Scheduled EDR Contact: 12/08/2008  
Data Release Frequency: Varies

### CONSENT: Superfund (CERCLA) Consent Decrees

Major legal settlements that establish responsibility and standards for cleanup at NPL (Superfund) sites. Released periodically by United States District Courts after settlement by parties to litigation matters.



## GOVERNMENT RECORDS SEARCHED / DATA CURRENCY TRACKING

Date of Government Version: 04/25/2008  
Date Data Arrived at EDR: 06/12/2008  
Date Made Active in Reports: 08/25/2008  
Number of Days to Update: 74

Source: Department of Justice, Consent Decree Library  
Telephone: Varies  
Last EDR Contact: 07/21/2008  
Next Scheduled EDR Contact: 10/20/2008  
Data Release Frequency: Varies

### ROD: Records Of Decision

Record of Decision. ROD documents mandate a permanent remedy at an NPL (Superfund) site containing technical and health information to aid in the cleanup.

Date of Government Version: 06/18/2008  
Date Data Arrived at EDR: 07/11/2008  
Date Made Active in Reports: 08/25/2008  
Number of Days to Update: 45

Source: EPA  
Telephone: 703-416-0223  
Last EDR Contact: 06/30/2008  
Next Scheduled EDR Contact: 09/29/2008  
Data Release Frequency: Annually

### UMTRA: Uranium Mill Tailings Sites

Uranium ore was mined by private companies for federal government use in national defense programs. When the mills shut down, large piles of the sand-like material (mill tailings) remain after uranium has been extracted from the ore. Levels of human exposure to radioactive materials from the piles are low; however, in some cases tailings were used as construction materials before the potential health hazards of the tailings were recognized.

Date of Government Version: 07/13/2007  
Date Data Arrived at EDR: 12/03/2007  
Date Made Active in Reports: 01/24/2008  
Number of Days to Update: 52

Source: Department of Energy  
Telephone: 505-845-0011  
Last EDR Contact: 06/16/2008  
Next Scheduled EDR Contact: 09/15/2008  
Data Release Frequency: Varies

### DEBRIS REGION 9: Torres Martinez Reservation Illegal Dump Site Locations

A listing of illegal dump sites location on the Torres Martinez Indian Reservation located in eastern Riverside County and northern Imperial County, California.

Date of Government Version: 03/25/2008  
Date Data Arrived at EDR: 04/17/2008  
Date Made Active in Reports: 05/15/2008  
Number of Days to Update: 28

Source: EPA, Region 9  
Telephone: 415-972-3336  
Last EDR Contact: 06/23/2008  
Next Scheduled EDR Contact: 09/22/2008  
Data Release Frequency: Varies

### ODI: Open Dump Inventory

An open dump is defined as a disposal facility that does not comply with one or more of the Part 257 or Part 258 Subtitle D Criteria.

Date of Government Version: 06/30/1985  
Date Data Arrived at EDR: 08/09/2004  
Date Made Active in Reports: 09/17/2004  
Number of Days to Update: 39

Source: Environmental Protection Agency  
Telephone: 800-424-9346  
Last EDR Contact: 06/09/2004  
Next Scheduled EDR Contact: N/A  
Data Release Frequency: No Update Planned

### MINES: Mines Master Index File

Contains all mine identification numbers issued for mines active or opened since 1971. The data also includes violation information.

Date of Government Version: 05/28/2008  
Date Data Arrived at EDR: 06/25/2008  
Date Made Active in Reports: 08/25/2008  
Number of Days to Update: 61

Source: Department of Labor, Mine Safety and Health Administration  
Telephone: 303-231-5959  
Last EDR Contact: 06/25/2008  
Next Scheduled EDR Contact: 09/22/2008  
Data Release Frequency: Semi-Annually

### TRIS: Toxic Chemical Release Inventory System

Toxic Release Inventory System. TRIS identifies facilities which release toxic chemicals to the air, water and land in reportable quantities under SARA Title III Section 313.

## GOVERNMENT RECORDS SEARCHED / DATA CURRENCY TRACKING

Date of Government Version: 12/31/2006  
Date Data Arrived at EDR: 02/29/2008  
Date Made Active in Reports: 04/18/2008  
Number of Days to Update: 49

Source: EPA  
Telephone: 202-566-0250  
Last EDR Contact: 06/16/2008  
Next Scheduled EDR Contact: 09/15/2008  
Data Release Frequency: Annually

### TSCA: Toxic Substances Control Act

Toxic Substances Control Act. TSCA identifies manufacturers and importers of chemical substances included on the TSCA Chemical Substance Inventory list. It includes data on the production volume of these substances by plant site.

Date of Government Version: 12/31/2002  
Date Data Arrived at EDR: 04/14/2006  
Date Made Active in Reports: 05/30/2006  
Number of Days to Update: 46

Source: EPA  
Telephone: 202-260-5521  
Last EDR Contact: 08/11/2008  
Next Scheduled EDR Contact: 10/13/2008  
Data Release Frequency: Every 4 Years

### FTTS: FIFRA/ TSCA Tracking System - FIFRA (Federal Insecticide, Fungicide, & Rodenticide Act)/TSCA (Toxic Substances Control Act)

FTTS tracks administrative cases and pesticide enforcement actions and compliance activities related to FIFRA, TSCA and EPCRA (Emergency Planning and Community Right-to-Know Act). To maintain currency, EDR contacts the Agency on a quarterly basis.

Date of Government Version: 07/12/2008  
Date Data Arrived at EDR: 07/18/2008  
Date Made Active in Reports: 08/25/2008  
Number of Days to Update: 38

Source: EPA/Office of Prevention, Pesticides and Toxic Substances  
Telephone: 202-566-1667  
Last EDR Contact: 06/16/2008  
Next Scheduled EDR Contact: 09/15/2008  
Data Release Frequency: Quarterly

### FTTS INSP: FIFRA/ TSCA Tracking System - FIFRA (Federal Insecticide, Fungicide, & Rodenticide Act)/TSCA (Toxic Substances Control Act) A listing of FIFRA/TSCA Tracking System (FTTS) inspections and enforcements.

Date of Government Version: 07/12/2008  
Date Data Arrived at EDR: 07/18/2008  
Date Made Active in Reports: 08/25/2008  
Number of Days to Update: 38

Source: EPA  
Telephone: 202-566-1667  
Last EDR Contact: 06/16/2008  
Next Scheduled EDR Contact: 09/15/2008  
Data Release Frequency: Quarterly

### HIST FTTS: FIFRA/TSCA Tracking System Administrative Case Listing

A complete administrative case listing from the FIFRA/TSCA Tracking System (FTTS) for all ten EPA regions. The information was obtained from the National Compliance Database (NCDB). NCDB supports the implementation of FIFRA (Federal Insecticide, Fungicide, and Rodenticide Act) and TSCA (Toxic Substances Control Act). Some EPA regions are now closing out records. Because of that, and the fact that some EPA regions are not providing EPA Headquarters with updated records, it was decided to create a HIST FTTS database. It included records that may not be included in the newer FTTS database updates. This database is no longer updated.

Date of Government Version: 10/19/2006  
Date Data Arrived at EDR: 03/01/2007  
Date Made Active in Reports: 04/10/2007  
Number of Days to Update: 40

Source: Environmental Protection Agency  
Telephone: 202-564-2501  
Last EDR Contact: 12/17/2007  
Next Scheduled EDR Contact: 03/17/2008  
Data Release Frequency: No Update Planned

### HIST FTTS INSP: FIFRA/TSCA Tracking System Inspection & Enforcement Case Listing

A complete inspection and enforcement case listing from the FIFRA/TSCA Tracking System (FTTS) for all ten EPA regions. The information was obtained from the National Compliance Database (NCDB). NCDB supports the implementation of FIFRA (Federal Insecticide, Fungicide, and Rodenticide Act) and TSCA (Toxic Substances Control Act). Some EPA regions are now closing out records. Because of that, and the fact that some EPA regions are not providing EPA Headquarters with updated records, it was decided to create a HIST FTTS database. It included records that may not be included in the newer FTTS database updates. This database is no longer updated.

## GOVERNMENT RECORDS SEARCHED / DATA CURRENCY TRACKING

Date of Government Version: 10/19/2006  
Date Data Arrived at EDR: 03/01/2007  
Date Made Active in Reports: 04/10/2007  
Number of Days to Update: 40

Source: Environmental Protection Agency  
Telephone: 202-564-2501  
Last EDR Contact: 12/17/2008  
Next Scheduled EDR Contact: 03/17/2008  
Data Release Frequency: No Update Planned

### SSTS: Section 7 Tracking Systems

Section 7 of the Federal Insecticide, Fungicide and Rodenticide Act, as amended (92 Stat. 829) requires all registered pesticide-producing establishments to submit a report to the Environmental Protection Agency by March 1st each year. Each establishment must report the types and amounts of pesticides, active ingredients and devices being produced, and those having been produced and sold or distributed in the past year.

Date of Government Version: 12/31/2006  
Date Data Arrived at EDR: 03/14/2008  
Date Made Active in Reports: 04/18/2008  
Number of Days to Update: 35

Source: EPA  
Telephone: 202-564-4203  
Last EDR Contact: 07/14/2008  
Next Scheduled EDR Contact: 10/13/2008  
Data Release Frequency: Annually

### ICIS: Integrated Compliance Information System

The Integrated Compliance Information System (ICIS) supports the information needs of the national enforcement and compliance program as well as the unique needs of the National Pollutant Discharge Elimination System (NPDES) program.

Date of Government Version: 07/31/2008  
Date Data Arrived at EDR: 08/13/2008  
Date Made Active in Reports: 09/09/2008  
Number of Days to Update: 27

Source: Environmental Protection Agency  
Telephone: 202-564-5088  
Last EDR Contact: 07/14/2008  
Next Scheduled EDR Contact: 10/13/2008  
Data Release Frequency: Quarterly

### PADS: PCB Activity Database System

PCB Activity Database. PADS Identifies generators, transporters, commercial storers and/or brokers and disposers of PCB's who are required to notify the EPA of such activities.

Date of Government Version: 12/04/2007  
Date Data Arrived at EDR: 02/07/2008  
Date Made Active in Reports: 03/17/2008  
Number of Days to Update: 39

Source: EPA  
Telephone: 202-566-0500  
Last EDR Contact: 08/07/2008  
Next Scheduled EDR Contact: 11/03/2008  
Data Release Frequency: Annually

### MLTS: Material Licensing Tracking System

MLTS is maintained by the Nuclear Regulatory Commission and contains a list of approximately 8,100 sites which possess or use radioactive materials and which are subject to NRC licensing requirements. To maintain currency, EDR contacts the Agency on a quarterly basis.

Date of Government Version: 07/08/2008  
Date Data Arrived at EDR: 08/05/2008  
Date Made Active in Reports: 08/25/2008  
Number of Days to Update: 20

Source: Nuclear Regulatory Commission  
Telephone: 301-415-7169  
Last EDR Contact: 06/30/2008  
Next Scheduled EDR Contact: 09/29/2008  
Data Release Frequency: Quarterly

### RADINFO: Radiation Information Database

The Radiation Information Database (RADINFO) contains information about facilities that are regulated by U.S. Environmental Protection Agency (EPA) regulations for radiation and radioactivity.

Date of Government Version: 07/29/2008  
Date Data Arrived at EDR: 07/31/2008  
Date Made Active in Reports: 08/25/2008  
Number of Days to Update: 25

Source: Environmental Protection Agency  
Telephone: 202-343-9775  
Last EDR Contact: 07/31/2008  
Next Scheduled EDR Contact: 10/27/2008  
Data Release Frequency: Quarterly

## GOVERNMENT RECORDS SEARCHED / DATA CURRENCY TRACKING

### FINDS: Facility Index System/Facility Registry System

Facility Index System. FINDS contains both facility information and 'pointers' to other sources that contain more detail. EDR includes the following FINDS databases in this report: PCS (Permit Compliance System), AIRS (Aerometric Information Retrieval System), DOCKET (Enforcement Docket used to manage and track information on civil judicial enforcement cases for all environmental statutes), FURS (Federal Underground Injection Control), C-DOCKET (Criminal Docket System used to track criminal enforcement actions for all environmental statutes), FFIS (Federal Facilities Information System), STATE (State Environmental Laws and Statutes), and PADS (PCB Activity Data System).

Date of Government Version: 07/01/2008	Source: EPA
Date Data Arrived at EDR: 07/09/2008	Telephone: (404) 562-9900
Date Made Active in Reports: 08/25/2008	Last EDR Contact: 06/30/2008
Number of Days to Update: 47	Next Scheduled EDR Contact: 09/29/2008
	Data Release Frequency: Quarterly

### RAATS: RCRA Administrative Action Tracking System

RCRA Administration Action Tracking System. RAATS contains records based on enforcement actions issued under RCRA pertaining to major violators and includes administrative and civil actions brought by the EPA. For administration actions after September 30, 1995, data entry in the RAATS database was discontinued. EPA will retain a copy of the database for historical records. It was necessary to terminate RAATS because a decrease in agency resources made it impossible to continue to update the information contained in the database.

Date of Government Version: 04/17/1995	Source: EPA
Date Data Arrived at EDR: 07/03/1995	Telephone: 202-564-4104
Date Made Active in Reports: 08/07/1995	Last EDR Contact: 06/02/2008
Number of Days to Update: 35	Next Scheduled EDR Contact: 09/01/2008
	Data Release Frequency: No Update Planned

### BRS: Biennial Reporting System

The Biennial Reporting System is a national system administered by the EPA that collects data on the generation and management of hazardous waste. BRS captures detailed data from two groups: Large Quantity Generators (LQG) and Treatment, Storage, and Disposal Facilities.

Date of Government Version: 12/31/2005	Source: EPA/NTIS
Date Data Arrived at EDR: 03/06/2007	Telephone: 800-424-9346
Date Made Active in Reports: 04/13/2007	Last EDR Contact: 06/11/2008
Number of Days to Update: 38	Next Scheduled EDR Contact: 09/08/2008
	Data Release Frequency: Biennially

### SCRD DRYCLEANERS: State Coalition for Redediation of Drycleaners Listing

The State Coalition for Remediation of Drycleaners was established in 1998, with support from the U.S. EPA Office of Superfund Remediation and Technology Innovation. It is comprised of representatives of states with established drycleaner remediation programs. Currently the member states are Alabama, Connecticut, Florida, Illinois, Kansas, Minnesota, Missouri, North Carolina, Oregon, South Carolina, Tennessee, Texas, and Wisconsin.

Date of Government Version: 05/14/2008	Source: Environmental Protection Agency
Date Data Arrived at EDR: 05/28/2008	Telephone: 615-532-8599
Date Made Active in Reports: 08/25/2008	Last EDR Contact: 08/25/2008
Number of Days to Update: 89	Next Scheduled EDR Contact: 11/10/2008
	Data Release Frequency: Varies

## STATE AND LOCAL RECORDS

### KY SHWS: State Leads List

State Hazardous Waste Sites. State hazardous waste site records are the states' equivalent to CERCLIS. These sites may or may not already be listed on the federal CERCLIS list. Priority sites planned for cleanup using state funds (state equivalent of Superfund) are identified along with sites where cleanup will be paid for by potentially responsible parties. Available information varies by state.

Date of Government Version: 07/28/2008	Source: Department of Environmental Protection
Date Data Arrived at EDR: 07/29/2008	Telephone: 502-564-6716
Date Made Active in Reports: 08/25/2008	Last EDR Contact: 06/23/2008
Number of Days to Update: 27	Next Scheduled EDR Contact: 09/22/2008
	Data Release Frequency: Quarterly

## GOVERNMENT RECORDS SEARCHED / DATA CURRENCY TRACKING

### IN SHWS: List of Hazardous Waste Response Sites Scored Using the Indiana Scoring Model

State Hazardous Waste Sites. State hazardous waste site records are the states' equivalent to CERCLIS. These sites may or may not already be listed on the federal CERCLIS list. Priority sites planned for cleanup using state funds (state equivalent of Superfund) are identified along with sites where cleanup will be paid for by potentially responsible parties. Available information varies by state.

Date of Government Version: 03/01/2007	Source: Department of Environmental Management
Date Data Arrived at EDR: 08/27/2007	Telephone: 317-308-3052
Date Made Active in Reports: 09/18/2007	Last EDR Contact: 08/08/2008
Number of Days to Update: 22	Next Scheduled EDR Contact: 09/22/2008
	Data Release Frequency: Annually

### KY SWF/LF: Solid Waste Facilities List

Solid Waste Facilities/Landfill Sites. SWF/LF type records typically contain an inventory of solid waste disposal facilities or landfills in a particular state. Depending on the state, these may be active or inactive facilities or open dumps that failed to meet RCRA Subtitle D Section 4004 criteria for solid waste landfills or disposal sites.

Date of Government Version: 06/18/2008	Source: Department of Environmental Protection
Date Data Arrived at EDR: 06/18/2008	Telephone: 502-564-6716
Date Made Active in Reports: 07/21/2008	Last EDR Contact: 08/24/2008
Number of Days to Update: 33	Next Scheduled EDR Contact: 11/24/2008
	Data Release Frequency: Semi-Annually

### IN SWF/LF: Permitted Solid Waste Facilities

Solid Waste Facilities/Landfill Sites. SWF/LF type records typically contain an inventory of solid waste disposal facilities or landfills in a particular state. Depending on the state, these may be active or inactive facilities or open dumps that failed to meet RCRA Subtitle D Section 4004 criteria for solid waste landfills or disposal sites.

Date of Government Version: 07/08/2008	Source: Department of Environmental Management
Date Data Arrived at EDR: 07/25/2008	Telephone: 317-232-0066
Date Made Active in Reports: 08/28/2008	Last EDR Contact: 07/11/2008
Number of Days to Update: 34	Next Scheduled EDR Contact: 10/06/2008
	Data Release Frequency: Semi-Annually

### KY HIST LF: Historical Landfills

This solid waste facility listing contains detail information that is not included in the landfill listing. A listing with detail information is no longer available by the Department of Environmental Protection.

Date of Government Version: 05/01/2003	Source: Department of Environmental Protection
Date Data Arrived at EDR: 03/30/2006	Telephone: 502-564-6716
Date Made Active in Reports: 05/01/2006	Last EDR Contact: 08/24/2008
Number of Days to Update: 32	Next Scheduled EDR Contact: 11/24/2008
	Data Release Frequency: No Update Planned

### IN LUST: Lust Leaking Underground Storage Tank List

Leaking Underground Storage Tank Incident Reports. LUST records contain an inventory of reported leaking underground storage tank incidents. Not all states maintain these records, and the information stored varies by state.

Date of Government Version: 06/04/2008	Source: Department of Environmental Management
Date Data Arrived at EDR: 06/05/2008	Telephone: 317-232-8900
Date Made Active in Reports: 06/17/2008	Last EDR Contact: 06/05/2008
Number of Days to Update: 12	Next Scheduled EDR Contact: 09/22/2008
	Data Release Frequency: Annually

### KY SB193: SB193 Branch Site Inventory List

The inventory indicates facilities that have performed permanent closure activities at a regulated underground storage tank facility and have known soil and/or groundwater contamination.

## GOVERNMENT RECORDS SEARCHED / DATA CURRENCY TRACKING

Date of Government Version: 09/05/2006  
Date Data Arrived at EDR: 09/13/2006  
Date Made Active in Reports: 10/18/2006  
Number of Days to Update: 35

Source: Department of Environmental Protection  
Telephone: 502-564-5981  
Last EDR Contact: 08/04/2008  
Next Scheduled EDR Contact: 11/03/2008  
Data Release Frequency: No Update Planned

### KY UST: Underground Storage Tank Database

Registered Underground Storage Tanks. UST's are regulated under Subtitle I of the Resource Conservation and Recovery Act (RCRA) and must be registered with the state department responsible for administering the UST program. Available information varies by state program.

Date of Government Version: 07/16/2008  
Date Data Arrived at EDR: 07/25/2008  
Date Made Active in Reports: 08/25/2008  
Number of Days to Update: 31

Source: Department of Environmental Protection  
Telephone: 502-564-5981  
Last EDR Contact: 06/23/2008  
Next Scheduled EDR Contact: 09/22/2008  
Data Release Frequency: Quarterly

### IN UST: Indiana Registered Underground Storage Tanks

Registered Underground Storage Tanks. UST's are regulated under Subtitle I of the Resource Conservation and Recovery Act (RCRA) and must be registered with the state department responsible for administering the UST program. Available information varies by state program.

Date of Government Version: 06/04/2008  
Date Data Arrived at EDR: 06/05/2008  
Date Made Active in Reports: 07/24/2008  
Number of Days to Update: 49

Source: Department of Environmental Management  
Telephone: 317-308-3008  
Last EDR Contact: 06/05/2008  
Next Scheduled EDR Contact: 09/22/2008  
Data Release Frequency: Quarterly

### IN DEL SHWS: Deleted Commissioner's Bulletin Sites List

A listing of sites deleted/removed from the Commissioner's Bulletin List

Date of Government Version: 04/03/2008  
Date Data Arrived at EDR: 04/04/2008  
Date Made Active in Reports: 04/14/2008  
Number of Days to Update: 10

Source: Department of Environmental Management  
Telephone: 317-234-0347  
Last EDR Contact: 07/09/2008  
Next Scheduled EDR Contact: 09/22/2008  
Data Release Frequency: Varies

### IN BULK: Registered Bulk Fertilizer and Pesticide Storage Facilities

A listing of registered dry or liquid bulk fertilizer and pesticide storage facilities.

Date of Government Version: 03/01/2008  
Date Data Arrived at EDR: 03/11/2008  
Date Made Active in Reports: 04/14/2008  
Number of Days to Update: 34

Source: Office of Indiana State Chemist  
Telephone: 765-494-0579  
Last EDR Contact: 09/02/2008  
Next Scheduled EDR Contact: 12/01/2008  
Data Release Frequency: Varies

### IN MANIFEST: Manifest Data

Manifest is a document that lists and tracks hazardous waste from the generator through transporters to a tsd facility.

Date of Government Version: 12/31/2006  
Date Data Arrived at EDR: 11/21/2007  
Date Made Active in Reports: 12/28/2007  
Number of Days to Update: 37

Source: Department of Environmental Management  
Telephone: 317-233-4624  
Last EDR Contact: 07/28/2008  
Next Scheduled EDR Contact: 10/27/2008  
Data Release Frequency: Annually

### IN SPILLS: Spills Incidents

Oil, hazardous, or objectionable materials that may be released to soil and water.

## GOVERNMENT RECORDS SEARCHED / DATA CURRENCY TRACKING

Date of Government Version: 06/04/2008  
Date Data Arrived at EDR: 06/24/2008  
Date Made Active in Reports: 07/22/2008  
Number of Days to Update: 28

Source: Department of Environmental Management  
Telephone: 317-308-3038  
Last EDR Contact: 06/24/2008  
Next Scheduled EDR Contact: 09/22/2008  
Data Release Frequency: Semi-Annually

### KY ENG CONTROLS: Engineering Controls Site Listing A listing of sites that use engineering controls.

Date of Government Version: 08/01/2008  
Date Data Arrived at EDR: 08/04/2008  
Date Made Active in Reports: 08/25/2008  
Number of Days to Update: 21

Source: Department of Environmental Protection  
Telephone: 502-564-6716  
Last EDR Contact: 06/23/2008  
Next Scheduled EDR Contact: 09/22/2008  
Data Release Frequency: Varies

### KY INST CONTROL: State Superfund Database

A list of closed sites in the State Superfund Database. Institutional controls would be in place at any site that uses Contained or Managed as a Closure Option.

Date of Government Version: 07/28/2008  
Date Data Arrived at EDR: 07/29/2008  
Date Made Active in Reports: 08/25/2008  
Number of Days to Update: 27

Source: Department of Environmental Protection  
Telephone: 502-564-6716  
Last EDR Contact: 06/23/2008  
Next Scheduled EDR Contact: 09/22/2008  
Data Release Frequency: Varies

### IN AUL: Sites with Restrictions

Activity and use limitations include both engineering controls and institutional controls. A listing of Comfort/Site Status Letter sites that have been issued with controls.

Date of Government Version: 06/23/2008  
Date Data Arrived at EDR: 06/23/2008  
Date Made Active in Reports: 07/22/2008  
Number of Days to Update: 29

Source: Department of Environmental Management  
Telephone: 317-232-8603  
Last EDR Contact: 06/23/2008  
Next Scheduled EDR Contact: 09/22/2008  
Data Release Frequency: Varies

### KY VCP: Voluntary Cleanup Program Sites

Sites that have been accepted into the Voluntary Cleanup Program or have submitted an application.

Date of Government Version: 08/01/2008  
Date Data Arrived at EDR: 08/04/2008  
Date Made Active in Reports: 08/25/2008  
Number of Days to Update: 21

Source: Department of Environmental Protection  
Telephone: 502-564-6716  
Last EDR Contact: 06/23/2008  
Next Scheduled EDR Contact: 09/22/2008  
Data Release Frequency: Varies

### IN VCP: Voluntary Remediation Program Site List

A current list of Voluntary Remediation Program sites that are no longer confidential.

Date of Government Version: 04/01/2008  
Date Data Arrived at EDR: 05/07/2008  
Date Made Active in Reports: 06/17/2008  
Number of Days to Update: 41

Source: Department of Environmental Management  
Telephone: 317-234-0966  
Last EDR Contact: 08/08/2008  
Next Scheduled EDR Contact: 11/03/2008  
Data Release Frequency: Semi-Annually

### KY DRYCLEANERS: Drycleaner Listing

A listing of drycleaner facility locations.

Date of Government Version: 06/24/2008  
Date Data Arrived at EDR: 07/11/2008  
Date Made Active in Reports: 07/21/2008  
Number of Days to Update: 10

Source: Department of Environmental Protection  
Telephone: 502-573-3382  
Last EDR Contact: 06/23/2008  
Next Scheduled EDR Contact: 09/22/2008  
Data Release Frequency: Varies

## GOVERNMENT RECORDS SEARCHED / DATA CURRENCY TRACKING

### IN DRYCLEANERS: Drycleaner Facility Listing

A list of drycleaners involved in the Indiana 5-Star Environmental Recognition Program. It is a voluntary program that ranks participating drycleaners on a scale of one to five stars. The program recognizes those drycleaners willing to do more for the environment and worker safety than the rules require. These drycleaners are going above and beyond the rules to protect the environment, their employees and their neighbors and customers.

Date of Government Version: 10/17/2006  
Date Data Arrived at EDR: 10/25/2006  
Date Made Active in Reports: 12/06/2006  
Number of Days to Update: 42

Source: Department of Environmental Management  
Telephone: 800-988-7901  
Last EDR Contact: 07/09/2008  
Next Scheduled EDR Contact: 10/06/2008  
Data Release Frequency: Varies

### IN BROWNFIELDS: Brownfields Site List

A brownfield site is an industrial or commercial property that is abandoned, inactive, or underutilized, on which expansion or redevelopment is complicated due to the actual or perceived environmental contamination.

Date of Government Version: 06/23/2008  
Date Data Arrived at EDR: 06/23/2008  
Date Made Active in Reports: 07/22/2008  
Number of Days to Update: 29

Source: Department of Environmental Management  
Telephone: 317-233-2570  
Last EDR Contact: 06/23/2008  
Next Scheduled EDR Contact: 09/22/2008  
Data Release Frequency: Semi-Annually

### KY BROWNFIELDS: Kentucky Brownfield Inventory

The Kentucky Brownfield Program has created an inventory of brownfield sites in order to market the properties to those interested in brownfield redevelopment. The Kentucky Brownfield Program is working to promote the redevelopment of these sites by helping to remove barriers that prevent reuse, providing useful information to communities, developers and the public and encouraging a climate that fosters redevelopment of contaminated sites.

Date of Government Version: 08/12/2008  
Date Data Arrived at EDR: 08/12/2008  
Date Made Active in Reports: 08/25/2008  
Number of Days to Update: 13

Source: Division of Compliance Assistance  
Telephone: 502-564-0323  
Last EDR Contact: 08/12/2008  
Next Scheduled EDR Contact: 11/10/2008  
Data Release Frequency: Varies

### KY CDL: Clandestine Drug Lab Location Listing

Clandestine drug lab site locations.

Date of Government Version: 07/29/2008  
Date Data Arrived at EDR: 07/31/2008  
Date Made Active in Reports: 08/25/2008  
Number of Days to Update: 25

Source: Department of Environmental Protection  
Telephone: 502-564-6716  
Last EDR Contact: 06/03/2008  
Next Scheduled EDR Contact: 09/22/2008  
Data Release Frequency: Varies

### KY NPDES: Permitted Facility Listing

A listing of permitted wastewater facilities.

Date of Government Version: 06/20/2008  
Date Data Arrived at EDR: 06/27/2008  
Date Made Active in Reports: 07/21/2008  
Number of Days to Update: 24

Source: Department of Environmental Protection  
Telephone: 502-564-3410  
Last EDR Contact: 09/02/2008  
Next Scheduled EDR Contact: 12/01/2008  
Data Release Frequency: Varies

### KY AIRS: Permitted Airs Facility Listing

A listing of permitted Airs facilities.

Date of Government Version: 06/24/2008  
Date Data Arrived at EDR: 06/24/2008  
Date Made Active in Reports: 07/21/2008  
Number of Days to Update: 27

Source: Department of Environmental Protection  
Telephone: 502-573-3382  
Last EDR Contact: 06/23/2008  
Next Scheduled EDR Contact: 09/22/2008  
Data Release Frequency: Varies



# GOVERNMENT RECORDS SEARCHED / DATA CURRENCY TRACKING

## IN AIRS: Permitted Sources & Emissions Listing

Current permitted sources and emissions inventory information.

Date of Government Version: 02/04/2008	Source: Department of Environmental Management
Date Data Arrived at EDR: 02/05/2008	Telephone: 317-233-0185
Date Made Active in Reports: 03/10/2008	Last EDR Contact: 07/28/2008
Number of Days to Update: 34	Next Scheduled EDR Contact: 10/27/2008
	Data Release Frequency: Varies

## IN TIER 2: Tier 2 Facility Listing

A listing of facilities which store or manufacture hazardous materials that submit a chemical inventory report.

Date of Government Version: 09/25/2007	Source: Department of Environmental Management
Date Data Arrived at EDR: 09/25/2007	Telephone: 317-233-0066
Date Made Active in Reports: 10/31/2007	Last EDR Contact: 07/25/2008
Number of Days to Update: 36	Next Scheduled EDR Contact: 09/22/2008
	Data Release Frequency: Varies

## KY PSTEAF: Facility Ranking List

The Underground Storage Tank Branch (USTB) has ranked all PSTEAF reimbursable facilities requiring corrective action, in accordance with 401 KAR 42:290. Directive letters will be issued on the basis of facility ranking and available PSTEAF funding in sequential order as ranked. For example, Rank 2 facilities will be issued directives before Rank 3 facilities.

Date of Government Version: 06/27/2008	Source: Department of Environmental Protection
Date Data Arrived at EDR: 08/05/2008	Telephone: 502-564-5981
Date Made Active in Reports: 08/25/2008	Last EDR Contact: 08/05/2008
Number of Days to Update: 20	Next Scheduled EDR Contact: 11/03/2008
	Data Release Frequency: Quarterly

## KY LEAD: Environmental Lead Program Report Tracking Database

Lead Report Tracking Database

Date of Government Version: 06/13/2008	Source: Department of Public Health
Date Data Arrived at EDR: 08/08/2008	Telephone: 502-564-4537
Date Made Active in Reports: 08/25/2008	Last EDR Contact: 09/02/2008
Number of Days to Update: 17	Next Scheduled EDR Contact: 12/01/2008
	Data Release Frequency: Varies

## TRIBAL RECORDS

### INDIAN RESERV: Indian Reservations

This map layer portrays Indian administered lands of the United States that have any area equal to or greater than 640 acres.

Date of Government Version: 12/31/2005	Source: USGS
Date Data Arrived at EDR: 12/08/2006	Telephone: 202-208-3710
Date Made Active in Reports: 01/11/2007	Last EDR Contact: 08/08/2008
Number of Days to Update: 34	Next Scheduled EDR Contact: 11/03/2008
	Data Release Frequency: Semi-Annually

### INDIAN ODI: Report on the Status of Open Dumps on Indian Lands

Location of open dumps on Indian land.

Date of Government Version: 12/31/1998	Source: Environmental Protection Agency
Date Data Arrived at EDR: 12/03/2007	Telephone: 703-308-8245
Date Made Active in Reports: 01/24/2008	Last EDR Contact: 08/25/2008
Number of Days to Update: 52	Next Scheduled EDR Contact: 11/24/2008
	Data Release Frequency: Varies

## GOVERNMENT RECORDS SEARCHED / DATA CURRENCY TRACKING

### INDIAN LUST R8: Leaking Underground Storage Tanks on Indian Land

LUSTs on Indian land in Colorado, Montana, North Dakota, South Dakota, Utah and Wyoming.

Date of Government Version: 08/21/2008	Source: EPA Region 8
Date Data Arrived at EDR: 09/04/2008	Telephone: 303-312-6271
Date Made Active in Reports: 09/09/2008	Last EDR Contact: 08/18/2008
Number of Days to Update: 5	Next Scheduled EDR Contact: 11/17/2008
	Data Release Frequency: Quarterly

### INDIAN LUST R7: Leaking Underground Storage Tanks on Indian Land

LUSTs on Indian land in Iowa, Kansas, and Nebraska

Date of Government Version: 03/17/2008	Source: EPA Region 7
Date Data Arrived at EDR: 03/27/2008	Telephone: 913-551-7003
Date Made Active in Reports: 05/06/2008	Last EDR Contact: 08/18/2008
Number of Days to Update: 40	Next Scheduled EDR Contact: 11/17/2008
	Data Release Frequency: Varies

### INDIAN LUST R4: Leaking Underground Storage Tanks on Indian Land

LUSTs on Indian land in Florida, Mississippi and North Carolina.

Date of Government Version: 03/17/2008	Source: EPA Region 4
Date Data Arrived at EDR: 03/27/2008	Telephone: 404-562-8677
Date Made Active in Reports: 05/06/2008	Last EDR Contact: 08/18/2008
Number of Days to Update: 40	Next Scheduled EDR Contact: 11/17/2008
	Data Release Frequency: Semi-Annually

### INDIAN LUST R1: Leaking Underground Storage Tanks on Indian Land

A listing of leaking underground storage tank locations on Indian Land.

Date of Government Version: 03/12/2008	Source: EPA Region 1
Date Data Arrived at EDR: 03/14/2008	Telephone: 617-918-1313
Date Made Active in Reports: 03/20/2008	Last EDR Contact: 08/18/2008
Number of Days to Update: 6	Next Scheduled EDR Contact: 11/17/2008
	Data Release Frequency: Varies

### INDIAN LUST R9: Leaking Underground Storage Tanks on Indian Land

LUSTs on Indian land in Arizona, California, New Mexico and Nevada

Date of Government Version: 07/11/2008	Source: Environmental Protection Agency
Date Data Arrived at EDR: 07/11/2008	Telephone: 415-972-3372
Date Made Active in Reports: 08/08/2008	Last EDR Contact: 08/18/2008
Number of Days to Update: 28	Next Scheduled EDR Contact: 11/17/2008
	Data Release Frequency: Quarterly

### INDIAN LUST R10: Leaking Underground Storage Tanks on Indian Land

LUSTs on Indian land in Alaska, Idaho, Oregon and Washington.

Date of Government Version: 08/22/2008	Source: EPA Region 10
Date Data Arrived at EDR: 08/22/2008	Telephone: 206-553-2857
Date Made Active in Reports: 09/09/2008	Last EDR Contact: 08/18/2008
Number of Days to Update: 18	Next Scheduled EDR Contact: 11/17/2008
	Data Release Frequency: Quarterly

### INDIAN LUST R6: Leaking Underground Storage Tanks on Indian Land

LUSTs on Indian land in New Mexico and Oklahoma.

Date of Government Version: 06/16/2008	Source: EPA Region 6
Date Data Arrived at EDR: 06/16/2008	Telephone: 214-665-6597
Date Made Active in Reports: 08/08/2008	Last EDR Contact: 08/18/2008
Number of Days to Update: 53	Next Scheduled EDR Contact: 11/17/2008
	Data Release Frequency: Varies

## GOVERNMENT RECORDS SEARCHED / DATA CURRENCY TRACKING

### INDIAN UST R1: Underground Storage Tanks on Indian Land

A listing of underground storage tank locations on Indian Land.

Date of Government Version: 03/12/2008	Source: EPA, Region 1
Date Data Arrived at EDR: 03/14/2008	Telephone: 617-918-1313
Date Made Active in Reports: 03/20/2008	Last EDR Contact: 08/18/2008
Number of Days to Update: 6	Next Scheduled EDR Contact: 11/17/2008
	Data Release Frequency: Varies

### INDIAN UST R4: Underground Storage Tanks on Indian Land

No description is available for this data

Date of Government Version: 03/17/2008	Source: EPA Region 4
Date Data Arrived at EDR: 03/27/2008	Telephone: 404-562-9424
Date Made Active in Reports: 05/06/2008	Last EDR Contact: 08/18/2008
Number of Days to Update: 40	Next Scheduled EDR Contact: 11/17/2008
	Data Release Frequency: Semi-Annually

### INDIAN UST R5: Underground Storage Tanks on Indian Land

No description is available for this data

Date of Government Version: 12/21/2007	Source: EPA Region 5
Date Data Arrived at EDR: 12/21/2007	Telephone: 312-886-6136
Date Made Active in Reports: 01/24/2008	Last EDR Contact: 08/18/2008
Number of Days to Update: 34	Next Scheduled EDR Contact: 11/17/2008
	Data Release Frequency: Varies

### INDIAN UST R6: Underground Storage Tanks on Indian Land

No description is available for this data

Date of Government Version: 06/16/2008	Source: EPA Region 6
Date Data Arrived at EDR: 06/16/2008	Telephone: 214-665-7591
Date Made Active in Reports: 08/08/2008	Last EDR Contact: 08/18/2008
Number of Days to Update: 53	Next Scheduled EDR Contact: 11/17/2008
	Data Release Frequency: Semi-Annually

### INDIAN UST R7: Underground Storage Tanks on Indian Land

No description is available for this data

Date of Government Version: 06/01/2007	Source: EPA Region 7
Date Data Arrived at EDR: 06/14/2007	Telephone: 913-551-7003
Date Made Active in Reports: 07/05/2007	Last EDR Contact: 08/18/2008
Number of Days to Update: 21	Next Scheduled EDR Contact: 11/17/2008
	Data Release Frequency: Varies

### INDIAN UST R8: Underground Storage Tanks on Indian Land

No description is available for this data

Date of Government Version: 08/21/2008	Source: EPA Region 8
Date Data Arrived at EDR: 09/04/2008	Telephone: 303-312-6137
Date Made Active in Reports: 09/09/2008	Last EDR Contact: 08/18/2008
Number of Days to Update: 5	Next Scheduled EDR Contact: 11/17/2008
	Data Release Frequency: Quarterly

### INDIAN UST R9: Underground Storage Tanks on Indian Land

No description is available for this data

Date of Government Version: 07/11/2008	Source: EPA Region 9
Date Data Arrived at EDR: 07/11/2008	Telephone: 415-972-3368
Date Made Active in Reports: 08/08/2008	Last EDR Contact: 08/18/2008
Number of Days to Update: 28	Next Scheduled EDR Contact: 11/17/2008
	Data Release Frequency: Quarterly

# GOVERNMENT RECORDS SEARCHED / DATA CURRENCY TRACKING

## INDIAN UST R10: Underground Storage Tanks on Indian Land

No description is available for this data

Date of Government Version: 08/22/2008  
Date Data Arrived at EDR: 08/22/2008  
Date Made Active in Reports: 09/09/2008  
Number of Days to Update: 18

Source: EPA Region 10  
Telephone: 206-553-2857  
Last EDR Contact: 08/18/2008  
Next Scheduled EDR Contact: 11/17/2008  
Data Release Frequency: Quarterly

## INDIAN VCP R1: Voluntary Cleanup Priority Listing

A listing of voluntary cleanup priority sites located on Indian Land located in Region 1.

Date of Government Version: 04/02/2008  
Date Data Arrived at EDR: 04/22/2008  
Date Made Active in Reports: 05/19/2008  
Number of Days to Update: 27

Source: EPA, Region 1  
Telephone: 617-918-1102  
Last EDR Contact: 07/21/2008  
Next Scheduled EDR Contact: 10/20/2008  
Data Release Frequency: Varies

## INDIAN VCP R7: Voluntary Cleanup Priority Listing

A listing of voluntary cleanup priority sites located on Indian Land located in Region 7.

Date of Government Version: 03/20/2008  
Date Data Arrived at EDR: 04/22/2008  
Date Made Active in Reports: 05/19/2008  
Number of Days to Update: 27

Source: EPA, Region 7  
Telephone: 913-551-7365  
Last EDR Contact: 07/21/2008  
Next Scheduled EDR Contact: 10/20/2008  
Data Release Frequency: Varies

## EDR PROPRIETARY RECORDS

### Manufactured Gas Plants: EDR Proprietary Manufactured Gas Plants

The EDR Proprietary Manufactured Gas Plant Database includes records of coal gas plants (manufactured gas plants) compiled by EDR's researchers. Manufactured gas sites were used in the United States from the 1800's to 1950's to produce a gas that could be distributed and used as fuel. These plants used whale oil, rosin, coal, or a mixture of coal, oil, and water that also produced a significant amount of waste. Many of the byproducts of the gas production, such as coal tar (oily waste containing volatile and non-volatile chemicals), sludges, oils and other compounds are potentially hazardous to human health and the environment. The byproduct from this process was frequently disposed of directly at the plant site and can remain or spread slowly, serving as a continuous source of soil and groundwater contamination.

Date of Government Version: N/A  
Date Data Arrived at EDR: N/A  
Date Made Active in Reports: N/A  
Number of Days to Update: N/A

Source: EDR, Inc.  
Telephone: N/A  
Last EDR Contact: N/A  
Next Scheduled EDR Contact: N/A  
Data Release Frequency: No Update Planned

## OTHER DATABASE(S)

Depending on the geographic area covered by this report, the data provided in these specialty databases may or may not be complete. For example, the existence of wetlands information data in a specific report does not mean that all wetlands in the area covered by the report are included. Moreover, the absence of any reported wetlands information does not necessarily mean that wetlands do not exist in the area covered by the report.

### CT MANIFEST: Hazardous Waste Manifest Data

Facility and manifest data. Manifest is a document that lists and tracks hazardous waste from the generator through transporters to a tsd facility.

Date of Government Version: 12/31/2005  
Date Data Arrived at EDR: 06/15/2007  
Date Made Active in Reports: 08/20/2007  
Number of Days to Update: 66

Source: Department of Environmental Protection  
Telephone: 860-424-3375  
Last EDR Contact: 06/13/2008  
Next Scheduled EDR Contact: 09/08/2008  
Data Release Frequency: Annually

# GOVERNMENT RECORDS SEARCHED / DATA CURRENCY TRACKING

## NJ MANIFEST: Manifest Information

Hazardous waste manifest information.

Date of Government Version: 09/30/2007  
Date Data Arrived at EDR: 12/04/2007  
Date Made Active in Reports: 12/31/2007  
Number of Days to Update: 27

Source: Department of Environmental Protection  
Telephone: N/A  
Last EDR Contact: 08/08/2008  
Next Scheduled EDR Contact: 11/03/2008  
Data Release Frequency: Annually

## NY MANIFEST: Facility and Manifest Data

Manifest is a document that lists and tracks hazardous waste from the generator through transporters to a TSD facility.

Date of Government Version: 07/23/2008  
Date Data Arrived at EDR: 08/28/2008  
Date Made Active in Reports: 09/11/2008  
Number of Days to Update: 14

Source: Department of Environmental Conservation  
Telephone: 518-402-8651  
Last EDR Contact: 08/28/2008  
Next Scheduled EDR Contact: 11/24/2008  
Data Release Frequency: Annually

## PA MANIFEST: Manifest Information

Hazardous waste manifest information.

Date of Government Version: 12/31/2006  
Date Data Arrived at EDR: 12/21/2007  
Date Made Active in Reports: 01/10/2008  
Number of Days to Update: 20

Source: Department of Environmental Protection  
Telephone: N/A  
Last EDR Contact: 09/08/2008  
Next Scheduled EDR Contact: 12/08/2008  
Data Release Frequency: Annually

## RI MANIFEST: Manifest information

Hazardous waste manifest information

Date of Government Version: 12/31/2007  
Date Data Arrived at EDR: 06/03/2008  
Date Made Active in Reports: 08/07/2008  
Number of Days to Update: 65

Source: Department of Environmental Management  
Telephone: 401-222-2797  
Last EDR Contact: 06/16/2008  
Next Scheduled EDR Contact: 09/15/2008  
Data Release Frequency: Annually

## WI MANIFEST: Manifest Information

Hazardous waste manifest information.

Date of Government Version: 12/31/2007  
Date Data Arrived at EDR: 08/22/2008  
Date Made Active in Reports: 09/08/2008  
Number of Days to Update: 17

Source: Department of Natural Resources  
Telephone: N/A  
Last EDR Contact: 08/22/2008  
Next Scheduled EDR Contact: 10/06/2008  
Data Release Frequency: Annually

**Oil/Gas Pipelines:** This data was obtained by EDR from the USGS in 1994. It is referred to by USGS as GeoData Digital Line Graphs from 1:100,000-Scale Maps. It was extracted from the transportation category including some oil, but primarily gas pipelines.

## Electric Power Transmission Line Data

Source: PennWell Corporation  
Telephone: (800) 823-6277

This map includes information copyrighted by PennWell Corporation. This information is provided on a best effort basis and PennWell Corporation does not guarantee its accuracy nor warrant its fitness for any particular purpose. Such information has been reprinted with the permission of PennWell.

**Sensitive Receptors:** There are individuals deemed sensitive receptors due to their fragile immune systems and special sensitivity to environmental discharges. These sensitive receptors typically include the elderly, the sick, and children. While the location of all sensitive receptors cannot be determined, EDR indicates those buildings and facilities - schools, daycares, hospitals, medical centers, and nursing homes - where individuals who are sensitive receptors are likely to be located.

## AHA Hospitals:

Source: American Hospital Association, Inc.  
Telephone: 312-280-5991

The database includes a listing of hospitals based on the American Hospital Association's annual survey of hospitals.

## GOVERNMENT RECORDS SEARCHED / DATA CURRENCY TRACKING

### Medical Centers: Provider of Services Listing

Source: Centers for Medicare & Medicaid Services  
Telephone: 410-786-3000

A listing of hospitals with Medicare provider number, produced by Centers of Medicare & Medicaid Services, a federal agency within the U.S. Department of Health and Human Services.

### Nursing Homes

Source: National Institutes of Health  
Telephone: 301-594-6248

Information on Medicare and Medicaid certified nursing homes in the United States.

### Public Schools

Source: National Center for Education Statistics  
Telephone: 202-502-7300

The National Center for Education Statistics' primary database on elementary and secondary public education in the United States. It is a comprehensive, annual, national statistical database of all public elementary and secondary schools and school districts, which contains data that are comparable across all states.

### Private Schools

Source: National Center for Education Statistics  
Telephone: 202-502-7300

The National Center for Education Statistics' primary database on private school locations in the United States.

### Daycare Centers: Certified Child Care Homes

Source: Cabinet for Families & Children  
Telephone: 502-564-7130

**Flood Zone Data:** This data, available in select counties across the country, was obtained by EDR in 1999 from the Federal Emergency Management Agency (FEMA). Data depicts 100-year and 500-year flood zones as defined by FEMA.

**NWI:** National Wetlands Inventory. This data, available in select counties across the country, was obtained by EDR in 2002 and 2005 from the U.S. Fish and Wildlife Service.

### State Wetlands Data: Wetland Polygon Features

Source: Environmental Protection & Public Protection Cabinet  
Telephone: 502-564-5174

### Scanned Digital USGS 7.5' Topographic Map (DRG)

Source: United States Geologic Survey

A digital raster graphic (DRG) is a scanned image of a U.S. Geological Survey topographic map. The map images are made by scanning published paper maps on high-resolution scanners. The raster image is georeferenced and fit to the Universal Transverse Mercator (UTM) projection.

### STREET AND ADDRESS INFORMATION

© 2008 Tele Atlas North America, Inc. All rights reserved. This material is proprietary and the subject of copyright protection and other intellectual property rights owned by or licensed to Tele Atlas North America, Inc. The use of this material is subject to the terms of a license agreement. You will be held liable for any unauthorized copying or disclosure of this material.

## GEOCHECK® - PHYSICAL SETTING SOURCE ADDENDUM

### TARGET PROPERTY ADDRESS

LOUISVILLE GAS & ELECTRIC - OHIO FALLS STATION  
811 NORTH 27TH STREET  
SHIPPINGPORT ISLAND, KY 40212

### TARGET PROPERTY COORDINATES

Latitude (North):	38.28123 - 38° 16' 52.4"
Longitude (West):	85.78256 - 85° 46' 57.2"
Universal Transverse Mercator:	Zone 16
UTM X (Meters):	606483.1
UTM Y (Meters):	4237513.5
Elevation:	426 ft. above sea level

### USGS TOPOGRAPHIC MAP

Target Property Map:	38085-C7 NEW ALBANY, IN
Most Recent Revision:	1995

EDR's GeoCheck Physical Setting Source Addendum is provided to assist the environmental professional in forming an opinion about the impact of potential contaminant migration.

Assessment of the impact of contaminant migration generally has two principle investigative components:

1. Groundwater flow direction, and
2. Groundwater flow velocity.

Groundwater flow direction may be impacted by surface topography, hydrology, hydrogeology, characteristics of the soil, and nearby wells. Groundwater flow velocity is generally impacted by the nature of the geologic strata.

# GEOCHECK® - PHYSICAL SETTING SOURCE SUMMARY

## GROUNDWATER FLOW DIRECTION INFORMATION

Groundwater flow direction for a particular site is best determined by a qualified environmental professional using site-specific well data. If such data is not reasonably ascertainable, it may be necessary to rely on other sources of information, such as surface topographic information, hydrologic information, hydrogeologic data collected on nearby properties, and regional groundwater flow information (from deep aquifers).

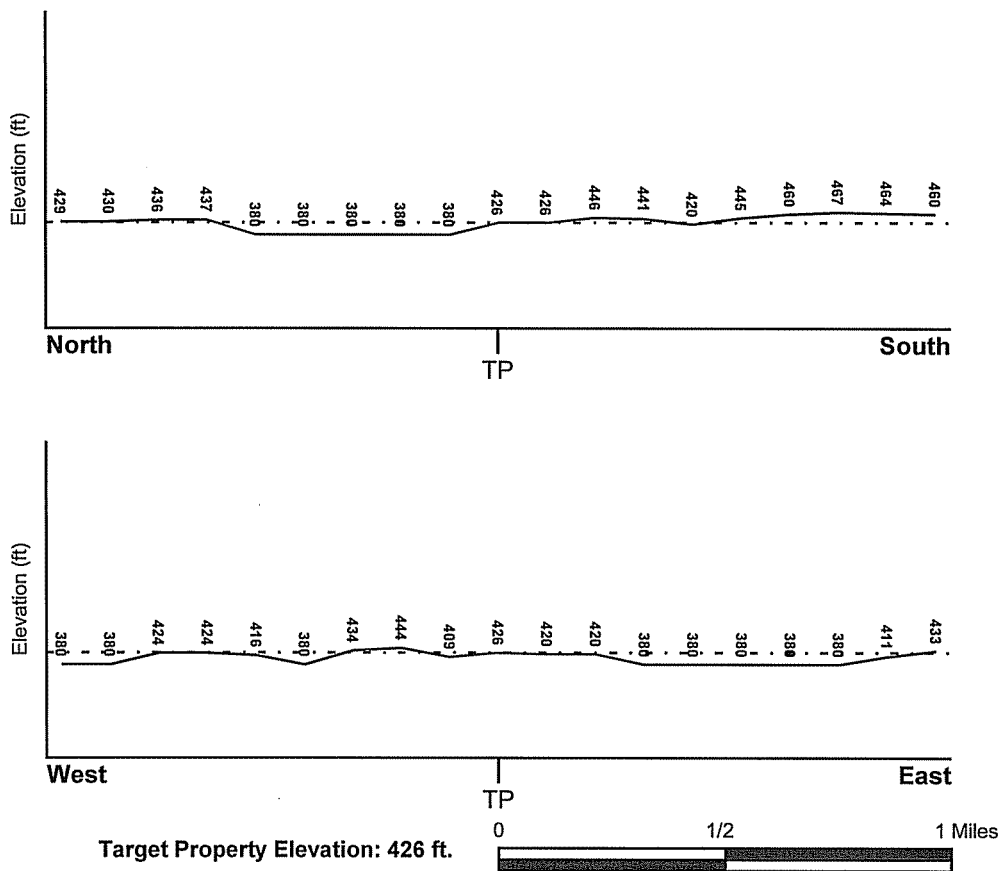
## TOPOGRAPHIC INFORMATION

Surface topography may be indicative of the direction of surficial groundwater flow. This information can be used to assist the environmental professional in forming an opinion about the impact of nearby contaminated properties or, should contamination exist on the target property, what downgradient sites might be impacted.

## TARGET PROPERTY TOPOGRAPHY

General Topographic Gradient: General NNE

## SURROUNDING TOPOGRAPHY: ELEVATION PROFILES



Source: Topography has been determined from the USGS 7.5' Digital Elevation Model and should be evaluated on a relative (not an absolute) basis. Relative elevation information between sites of close proximity should be field verified.



# GEOCHECK® - PHYSICAL SETTING SOURCE SUMMARY

## HYDROLOGIC INFORMATION

Surface water can act as a hydrologic barrier to groundwater flow. Such hydrologic information can be used to assist the environmental professional in forming an opinion about the impact of nearby contaminated properties or, should contamination exist on the target property, what downgradient sites might be impacted.

Refer to the Physical Setting Source Map following this summary for hydrologic information (major waterways and bodies of water).

## **FEMA FLOOD ZONE**

Target Property County  
JEFFERSON, KY

FEMA Flood  
Electronic Data  
YES - refer to the Overview Map and Detail Map

Flood Plain Panel at Target Property: 21111C0060D

Additional Panels in search area: 1800260005B  
1800620010C  
21111C0055D

## **NATIONAL WETLAND INVENTORY**

NWI Quad at Target Property  
NEW ALBANY

NWI Electronic  
Data Coverage  
YES - refer to the Overview Map and Detail Map

## HYDROGEOLOGIC INFORMATION

Hydrogeologic information obtained by installation of wells on a specific site can often be an indicator of groundwater flow direction in the immediate area. Such hydrogeologic information can be used to assist the environmental professional in forming an opinion about the impact of nearby contaminated properties or, should contamination exist on the target property, what downgradient sites might be impacted.

## **AQUIFLOW®**

Search Radius: 1.000 Mile.

EDR has developed the AQUIFLOW Information System to provide data on the general direction of groundwater flow at specific points. EDR has reviewed reports submitted by environmental professionals to regulatory authorities at select sites and has extracted the date of the report, groundwater flow direction as determined hydrogeologically, and the depth to water table.

<u>MAP ID</u>	<u>LOCATION</u>	<u>GENERAL DIRECTION</u>
	<u>FROM TP</u>	<u>GROUNDWATER FLOW</u>
Not Reported		

## GEOCHECK® - PHYSICAL SETTING SOURCE SUMMARY

### GROUNDWATER FLOW VELOCITY INFORMATION

Groundwater flow velocity information for a particular site is best determined by a qualified environmental professional using site specific geologic and soil strata data. If such data are not reasonably ascertainable, it may be necessary to rely on other sources of information, including geologic age identification, rock stratigraphic unit and soil characteristics data collected on nearby properties and regional soil information. In general, contaminant plumes move more quickly through sandy-gravelly types of soils than silty-clayey types of soils.

### GEOLOGIC INFORMATION IN GENERAL AREA OF TARGET PROPERTY

Geologic information can be used by the environmental professional in forming an opinion about the relative speed at which contaminant migration may be occurring.

#### ROCK STRATIGRAPHIC UNIT

Era: Paleozoic  
System: Devonian  
Series: Upper Devonian  
Code: D3 (*decoded above as Era, System & Series*)

#### GEOLOGIC AGE IDENTIFICATION

Category: Stratified Sequence

Geologic Age and Rock Stratigraphic Unit Source: P.G. Schruben, R.E. Arndt and W.J. Bawiec, Geology of the Conterminous U.S. at 1:2,500,000 Scale - a digital representation of the 1974 P.B. King and H.M. Beikman Map, USGS Digital Data Series DDS - 11 (1994).

### DOMINANT SOIL COMPOSITION IN GENERAL AREA OF TARGET PROPERTY

The U.S. Department of Agriculture's (USDA) Soil Conservation Service (SCS) leads the National Cooperative Soil Survey (NCSS) and is responsible for collecting, storing, maintaining and distributing soil survey information for privately owned lands in the United States. A soil map in a soil survey is a representation of soil patterns in a landscape. Soil maps for STATSGO are compiled by generalizing more detailed (SSURGO) soil survey maps. The following information is based on Soil Conservation Service STATSGO data.

Soil Component Name: WATER  
Soil Surface Texture: Not reported  
Hydrologic Group: Not reported  
Soil Drainage Class: Not reported

Hydric Status: Soil does not meet the requirements for a hydric soil.

Corrosion Potential - Uncoated Steel: Not Reported

Depth to Bedrock Min: > 0 inches

Depth to Bedrock Max: > 0 inches

No Layer Information available.

# GEOCHECK® - PHYSICAL SETTING SOURCE SUMMARY

## LOCAL / REGIONAL WATER AGENCY RECORDS

EDR Local/Regional Water Agency records provide water well information to assist the environmental professional in assessing sources that may impact ground water flow direction, and in forming an opinion about the impact of contaminant migration on nearby drinking water wells.

## WELL SEARCH DISTANCE INFORMATION

<u>DATABASE</u>	<u>SEARCH DISTANCE (miles)</u>
Federal USGS	1.000
Federal FRDS PWS	Nearest PWS within 1 mile
State Database	1.000

## FEDERAL USGS WELL INFORMATION

<u>MAP ID</u>	<u>WELL ID</u>	<u>LOCATION FROM TP</u>
A1	USGS2326317	1/2 - 1 Mile SW

## FEDERAL FRDS PUBLIC WATER SUPPLY SYSTEM INFORMATION

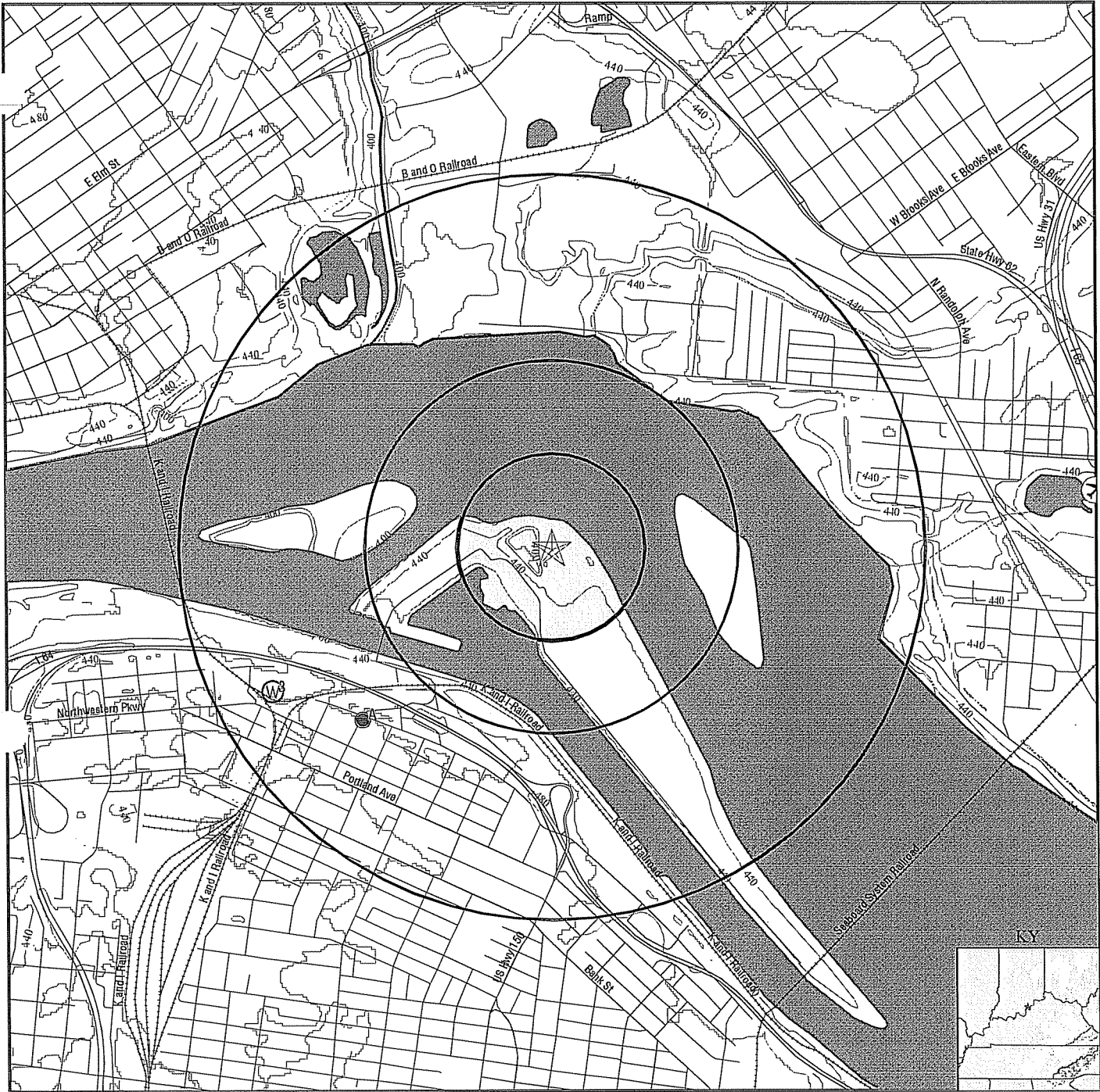
<u>MAP ID</u>	<u>WELL ID</u>	<u>LOCATION FROM TP</u>
No PWS System Found		

Note: PWS System location is not always the same as well location.

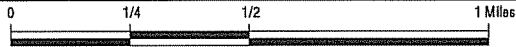
## STATE DATABASE WELL INFORMATION

<u>MAP ID</u>	<u>WELL ID</u>	<u>LOCATION FROM TP</u>
A2	KY3000000064206	1/2 - 1 Mile SW
3	KY3000000064214	1/2 - 1 Mile WSW

# PHYSICAL SETTING SOURCE MAP - 02315999.2r



- County Boundary
- Major Roads
- Contour Lines
- Airports
- Earthquake epicenter, Richter 5 or greater
- Water Wells
- Public Water Supply Wells
- Cluster of Multiple Icons



- Groundwater Flow Direction
- Indeterminate Groundwater Flow at Location
- Groundwater Flow Varies at Location
- Oil, gas or related wells



**SITE NAME:** Louisville Gas & Electric - Ohio Falls Station  
**ADDRESS:** 811 North 27th Street  
 Shippingport Island KY 40212  
**LAT/LONG:** 38.2812 / 85.7826

**CLIENT:** ENSR Consulting & Engineering  
**CONTACT:** Dianne Donovan  
**INQUIRY #:** 02315999.2r  
**DATE:** September 11, 2008 2:44 pm

# GEOCHECK® - PHYSICAL SETTING SOURCE MAP FINDINGS

Map ID  
Direction  
Distance  
Elevation

Database      EDR ID Number

**A1**  
**SW**  
**1/2 - 1 Mile**  
**Higher**

**FED USGS      USGS2326317**

Agency cd:	USGS	Site no:	381628085473101
Site name:	CP 13 PORTLAND PARK		
Latitude:	381628		
Longitude:	0854731	Dec lat:	38.27451431
Dec lon:	-85.79190803	Coor meth:	M
Coor accr:	S	Latlong datum:	NAD27
Dec latlong datum:	NAD83	District:	21
State:	21	County:	111
Country:	US	Land net:	Not Reported
Location map:	D16DSC	Map scale:	24000
Altitude:	458.68		
Altitude method:	Level or other surveying method		
Altitude accuracy:	.01		
Altitude datum:	National Geodetic Vertical Datum of 1929		
Hydrologic:	SilverLittle Kentucky. Indiana, Kentucky. Area = 1240 sq.mi.		
Topographic:	Valley flat		
Site type:	Ground-water other than Spring	Date construction:	19781212
Date inventoried:	19781212	Mean greenwich time offset:	EST
Local standard time flag:	Y		
Type of ground water site:	Single well, other than collector or Ranney type		
Aquifer Type:	Unconfined single aquifer		
Aquifer:	OUTWASH		
Well depth:	46	Hole depth:	47
Source of depth data:	reporting agency (generally USGS)		
Project number:	KY00-200		
Real time data flag:	0		
Daily flow data end date:	0000-00-00	Daily flow data begin date:	0000-00-00
Peak flow data begin date:	0000-00-00	Daily flow data count:	0
Peak flow data count:	0	Peak flow data end date:	0000-00-00
Water quality data end date:	1982-04-24	Water quality data begin date:	1978-12-12
Ground water data begin date:	1978-12-12	Water quality data count:	43
Ground water data count:	117	Ground water data end date:	1992-05-05

Ground-water levels, Number of Measurements: 117

Date	Feet below Surface	Feet to Sealevel	Date	Feet below Surface	Feet to Sealevel
1992-05-05	42.10		1991-10-29	41.48	
1991-05-06	38.80		1990-10-30	41.42	
1990-05-08	41.77		1989-10-25	41.85	
1989-04-25	41.43		1988-10-19	42.34	
1988-04-26	42.24		1987-10-27	42.28	
1987-04-20	42.15		1986-10-22	42.02	
1986-04-22	41.70				
Note: A nearby site that taps the same aquifer was being pumped.					
1985-10-31	41.39		1985-04-24	40.34	
1984-04-26	40.97		1984-03-16	41.14	
1983-11-22	41.38		1983-04-28	41.92	
1982-12-31	42.08		1982-12-01	42.08	
1982-11-01	42.08		1982-10-27	41.97	
1982-10-03	41.98		1982-09-21	41.89	
1982-09-02	41.98		1982-08-24	41.82	

## GEOCHECK® - PHYSICAL SETTING SOURCE MAP FINDINGS

Ground-water levels, continued.

Date	Feet below Surface	Feet to Sealevel	Date	Feet below Surface	Feet to Sealevel
1982-08-01	41.88		1982-07-20	41.84	
1982-07-01	41.98		1982-06-22	41.87	
1982-06-01	41.98		1982-05-02	41.88	
1982-04-02	42.08		1982-03-02	42.28	
1982-02-01	42.38		1982-01-01	42.38	
1981-12-22	42.23		1981-12-02	42.38	
1981-11-24	42.21		1981-11-02	42.28	
1981-10-27	42.17		1981-10-02	42.18	
1981-09-21	42.10		1981-09-02	42.08	
1981-08-25	42.07		1981-08-02	41.98	
1981-07-20	41.91		1981-07-02	41.88	
1981-06-23	41.87		1981-06-02	42.08	
1981-05-24	41.84		1981-05-22	42.08	
1981-05-03	42.08		1981-04-24	41.76	
1981-04-22	42.04		1981-04-01	41.98	
1981-03-23	42.07		1981-03-20	41.92	
1981-03-02	41.98		1981-02-22	42.18	
1981-02-19	41.83		1981-02-01	41.88	
1981-01-21	42.32		1981-01-20	41.72	
1981-01-02	41.78		1980-12-17	41.54	
1980-12-01	41.58		1980-11-20	41.44	
1980-11-01	41.38		1980-10-20	41.21	
1980-10-01	41.08		1980-09-23	40.95	
1980-09-01	40.88		1980-08-25	40.70	
1980-08-02	40.58		1980-07-21	40.40	
1980-07-02	40.28		1980-06-23	40.02	
1980-06-01	39.98		1980-05-19	39.72	
1980-05-03	40.08		1980-04-15	40.00	
1980-04-01	40.48		1980-03-20	40.63	
1980-03-01	40.58		1980-02-20	40.49	
1980-02-01	40.48		1980-01-22	40.25	
1980-01-01	40.48		1979-12-18	40.48	
1979-12-01	40.58		1979-11-27	40.63	
1979-11-01	40.48		1979-10-22	40.39	
1979-10-01	40.68		1979-09-20	40.78	
1979-09-02	40.58		1979-08-22	40.36	
1979-08-02	40.18		1979-07-24	40.10	
1979-07-02	39.88		1979-06-25	39.69	
1979-06-01	39.58		1979-05-25	39.35	
1979-05-01	39.34		1979-04-01	40.58	
1979-03-22	40.85		1979-03-01	41.58	
1979-02-22	41.71		1979-02-01	41.88	
1979-01-23	41.92		1979-01-02	42.08	
1978-12-21	42.29		1978-12-13	42.25	
1978-12-12	42.29		1978-12-12	42.30	

A2  
SW  
1/2 - 1 Mile  
Higher

KY WELLS      KY300000064206

## GEOCHECK® - PHYSICAL SETTING SOURCE MAP FINDINGS

Location i:	72562		
North lati:	38.27451		
West longi:	-85.79191		
Akgwa numb:	Not Reported	Site type:	Water Well
Primary us:	Domestic	Constructi:	07/15/1988 00:00:00
Site id:	KY3000000064206		

**3**  
**WSW**  
**1/2 - 1 Mile**  
**Higher**

**KY WELLS**      **KY3000000064214**

Location i:	264693		
North lati:	38.27562		
West longi:	-85.79635		
Akgwa numb:	80039161	Site type:	Mine
Primary us:	Monitoring - Ambient	Constructi:	03/27/2002 00:00:00
Site id:	KY3000000064214		

# GEOCHECK® - PHYSICAL SETTING SOURCE MAP FINDINGS RADON

## AREA RADON INFORMATION

Federal EPA Radon Zone for JEFFERSON County: 1

- Note: Zone 1 indoor average level > 4 pCi/L.  
 : Zone 2 indoor average level >= 2 pCi/L and <= 4 pCi/L.  
 : Zone 3 indoor average level < 2 pCi/L.

Federal Area Radon Information for Zip Code: 40212

Number of sites tested: 2

Area	Average Activity	% <4 pCi/L	% 4-20 pCi/L	% >20 pCi/L
Living Area - 1st Floor	1.300 pCi/L	100%	0%	0%
Living Area - 2nd Floor	Not Reported	Not Reported	Not Reported	Not Reported
Basement	2.450 pCi/L	100%	0%	0%



# PHYSICAL SETTING SOURCE RECORDS SEARCHED

## TOPOGRAPHIC INFORMATION

### USGS 7.5' Digital Elevation Model (DEM)

Source: United States Geologic Survey

EDR acquired the USGS 7.5' Digital Elevation Model in 2002 and updated it in 2006. The 7.5 minute DEM corresponds to the USGS 1:24,000- and 1:25,000-scale topographic quadrangle maps. The DEM provides elevation data with consistent elevation units and projection.

### Scanned Digital USGS 7.5' Topographic Map (DRG)

Source: United States Geologic Survey

A digital raster graphic (DRG) is a scanned image of a U.S. Geological Survey topographic map. The map images are made by scanning published paper maps on high-resolution scanners. The raster image is georeferenced and fit to the Universal Transverse Mercator (UTM) projection.

## HYDROLOGIC INFORMATION

**Flood Zone Data:** This data, available in select counties across the country, was obtained by EDR in 1999 from the Federal Emergency Management Agency (FEMA). Data depicts 100-year and 500-year flood zones as defined by FEMA.

**NWI:** National Wetlands Inventory. This data, available in select counties across the country, was obtained by EDR in 2002 and 2005 from the U.S. Fish and Wildlife Service.

### State Wetlands Data: Wetland Polygon Features

Source: Environmental Protection & Public Protection Cabinet

Telephone: 502-564-5174

## HYDROGEOLOGIC INFORMATION

### AQUIFLOW<sup>R</sup> Information System

Source: EDR proprietary database of groundwater flow information

EDR has developed the AQUIFLOW Information System (AIS) to provide data on the general direction of groundwater flow at specific points. EDR has reviewed reports submitted to regulatory authorities at select sites and has extracted the date of the report, hydrogeologically determined groundwater flow direction and depth to water table information.

## GEOLOGIC INFORMATION

### Geologic Age and Rock Stratigraphic Unit

Source: P.G. Schruben, R.E. Arndt and W.J. Bawiec, Geology of the Conterminous U.S. at 1:2,500,000 Scale - A digital representation of the 1974 P.B. King and H.M. Beikman Map, USGS Digital Data Series DDS - 11 (1994).

### STATSGO: State Soil Geographic Database

Source: Department of Agriculture, Natural Resources Conservation Services

The U.S. Department of Agriculture's (USDA) Natural Resources Conservation Service (NRCS) leads the national Conservation Soil Survey (NCSS) and is responsible for collecting, storing, maintaining and distributing soil survey information for privately owned lands in the United States. A soil map in a soil survey is a representation of soil patterns in a landscape. Soil maps for STATSGO are compiled by generalizing more detailed (SSURGO) soil survey maps.

### SSURGO: Soil Survey Geographic Database

Source: Department of Agriculture, Natural Resources Conservation Services (NRCS)

Telephone: 800-672-5559

SSURGO is the most detailed level of mapping done by the Natural Resources Conservation Services, mapping scales generally range from 1:12,000 to 1:63,360. Field mapping methods using national standards are used to construct the soil maps in the Soil Survey Geographic (SSURGO) database. SSURGO digitizing duplicates the original soil survey maps. This level of mapping is designed for use by landowners, townships and county natural resource planning and management.

# PHYSICAL SETTING SOURCE RECORDS SEARCHED

## LOCAL / REGIONAL WATER AGENCY RECORDS

### FEDERAL WATER WELLS

#### PWS: Public Water Systems

Source: EPA/Office of Drinking Water

Telephone: 202-564-3750

Public Water System data from the Federal Reporting Data System. A PWS is any water system which provides water to at least 25 people for at least 60 days annually. PWSs provide water from wells, rivers and other sources.

#### PWS ENF: Public Water Systems Violation and Enforcement Data

Source: EPA/Office of Drinking Water

Telephone: 202-564-3750

Violation and Enforcement data for Public Water Systems from the Safe Drinking Water Information System (SDWIS) after August 1995. Prior to August 1995, the data came from the Federal Reporting Data System (FRDS).

#### USGS Water Wells: USGS National Water Inventory System (NWIS)

This database contains descriptive information on sites where the USGS collects or has collected data on surface water and/or groundwater. The groundwater data includes information on wells, springs, and other sources of groundwater.

### STATE RECORDS

#### Kentucky Water Well Records Database

Source: Kentucky Geological Survey

Telephone: 859-257-5500

Water Wells in Kentucky. Data from the Kentucky Ground Water Data Repository.

## OTHER STATE DATABASE INFORMATION

#### Oil and Gas Well Locations

Source: Kentucky Geological Survey

Telephone: 859-257-5500

Oil and gas well locations in the state of Kentucky

### RADON

#### Area Radon Information

Source: USGS

Telephone: 703-356-4020

The National Radon Database has been developed by the U.S. Environmental Protection Agency (USEPA) and is a compilation of the EPA/State Residential Radon Survey and the National Residential Radon Survey. The study covers the years 1986 - 1992. Where necessary data has been supplemented by information collected at private sources such as universities and research institutions.

#### EPA Radon Zones

Source: EPA

Telephone: 703-356-4020

Sections 307 & 309 of IRAA directed EPA to list and identify areas of U.S. with the potential for elevated indoor radon levels.

### OTHER

#### Airport Landing Facilities: Private and public use landing facilities

Source: Federal Aviation Administration, 800-457-6656

#### Epicenters: World earthquake epicenters, Richter 5 or greater

Source: Department of Commerce, National Oceanic and Atmospheric Administration

## PHYSICAL SETTING SOURCE RECORDS SEARCHED

### STREET AND ADDRESS INFORMATION

© 2008 Tele Atlas North America, Inc. All rights reserved. This material is proprietary and the subject of copyright protection and other intellectual property rights owned by or licensed to Tele Atlas North America, Inc. The use of this material is subject to the terms of a license agreement. You will be held liable for any unauthorized copying or disclosure of this material.