

**COMMONWEALTH OF KENTUCKY
BEFORE THE PUBLIC SERVICE COMMISSION**

In the Matter of:

**THE APPLICATION OF LOUISVILLE GAS AND)
ELECTRIC COMPANY FOR CERTIFICATES OF)
PUBLIC CONVENIENCE AND NECESSITY AND)
APPROVAL OF ITS 2011 COMPLIANCE PLAN)
FOR RECOVERY BY ENVIRONMENTAL)
SURCHARGE)**

CASE NO. 2011-00162

RECEIVED

OCT 25 2011

**PUBLIC SERVICE
COMMISSION**

**RESPONSE OF
LOUISVILLE GAS AND ELECTRIC COMPANY
TO THE SUPPLEMENTAL REQUESTS FOR INFORMATION OF
DREW FOLEY, JANET OVERMAN, GREGG WAGNER,
SIERRA CLUB, AND THE NATURAL RESOURCES DEFENSE COUNCIL
DATED AUGUST 18, 2011**

**ONE PAPER COPY
QUESTION NO. 30**

FILED: OCTOBER 25, 2011

LOUISVILLE GAS AND ELECTRIC COMPANY

**Response to the Supplemental Requests for Information of
Drew Foley, Janet Overman, Gregg Wagner, Sierra Club and the
Natural Resources Defense Council Dated August 18, 2011**

Case No. 2011-00162

Question No. 30

Witness: Counsel / John N. Voyles, Jr. / Daniel K. Arbough

- Q-30. Please provide all reports, memoranda, presentations, or other documents provided to stockholders, investors, banks, investment firms, investment brokers or dealers, investment analysts, bond rating agencies or the like by the Companies' within the past five years concerning
- a. the status of the Companies' coal-fired generating stations (the Coal Plants),
 - b. past, present or future environmental compliance of the Coal Plants, litigation or settlements (including NSR settlements with the EPA and/or DOJ) concerning the Coal Plants, to the extent not covered by attorney-client privilege,
 - c. past, present or future need for the Coal Plants, or the need for or plans for capital additions to the Coal Plants, whether for environmental compliance or otherwise, and
 - d. any other matter that could affect the costs or output of the Coal Plants.
- A-30. Objections are made to the request for information on the grounds that it is not a supplemental data request, is overly broad and unduly burdensome. Without waiver of these objections, KU provides the following responses:
- a. Documents responsive to the request for information are attached on CD in the folder titled Question No. 30. Please also see the response to KPSC-1 Question No. 32(h).
 - b. The consent decrees responsive to this request were provided as Exhibits attached to Mr. Revlett's testimony.
 - c. Documents responsive to the request for information are attached on CD in the folder titled Question No. 30. Please also see the response to KPSC-1 Question No. 32(h) and part b above.
 - d. Documents responsive to the request for information are attached on CD in the folder titled Question No. 30.



E.ON U.S.

Rating Agency Presentation

April 11, 2006



E.ON U.S. Strategy

- **Focus on Core Utility Businesses**
 - Meet utility native load requirements while managing environmental and regulatory risks
 - Maintain excellent customer service, reliability and reputation with all stakeholders
 - Organic growth through focused capital investment
 - Trimble County 2 - \$886 Million total investment (\$627MM In 2006 - 2008 for KU and LG&E)
 - Environmental Spend - \$716 Million in 2006 to 2008 (Immediately recoverable through cost recovery mechanism)
- **Rationalize Non-Utility Business**
 - Disposal of WKE
 - Optimize Argentine investment value
 - Disposal of non-core activities near completion
- **Pursue Growth Options**



Regulatory Update cont.

▫ **Midwest Independent Transmission System Operator (MISO)**

- On March 17, 2006, the Federal Energy Regulatory Commission (FERC) issued an order allowing LG&E and KU to withdraw from MISO. (Still awaiting approval from KPSC)
- The Southwest Power Pool will serve as the tariff administrator and the Tennessee Valley Authority will serve as the reliability coordinator
- The utilities are required to pay \$41MM in exit fees to MISO, but payback in no more than 2 years

▫ **ECR (Environmental Cost Recovery)**

- ECR allows real time return of and on environmental investment and recovery of environmental expenses
- New environmental capital spending of \$716MM
 - * Installation of additional Flue Gas Desulfurization units (FGD's)
 - * Addition of Selective Catalytic Reduction (SCR) technology



Capacity Planning

- Native load growth trend is approximately 2.2% for 2006 - 2008
- The Integrated Resource Plan indicates the need for additional base-load capacity by 2010
- Trimble County 2
 - \$886MM total capital expenditures (\$627MM 2006 - 2008)
 - 750MW unit (pulverized coal generating facility) – E.ON U.S. share is 75% (KU-81%, LG&E-19%), IMEA/IMPA share is 25%
- Reserve margin of 14% as the base target



Trimble County 2 Timeline

<u>Event</u>	<u>Timing</u>
File CCN	Completed
Air Permit Application Complete	Completed
Issue EPC Bid Package	Completed
Final Air Permit Issued	Completed
CCN Order Issued	Completed
Board Authorization to Construct	Completed
Full Notice to Proceed	3 rd Quarter 2006
Commercial Operation of TC2	2 nd Quarter 2010

**Trimble County 2 Capital Expenditures (in \$Millions)**

	<u>Pre-2005</u>	<u>2005</u>	<u>2006</u>	<u>2007</u>	<u>2008</u>	<u>2009</u>	<u>2010</u>	<u>Total</u>
KU	9	3	66	172	270	169	28	717
LG&E	<u>2</u>	<u>1</u>	<u>16</u>	<u>40</u>	<u>63</u>	<u>40</u>	<u>7</u>	<u>169</u>
Total	11	4	82	212	333	209	35	886



Environmental Review



Impact of Environmental Initiatives

- **Fine Particulate Matter, NO_x and SO₂** – In response to increasingly stringent legislation, E.ON-U.S. plans to accelerate its environmental investment with \$716MM included in the plan period to cover four FGD's and one SCR.
- **Other Regulations** – Additional environmental regulations are probable in the areas of CAIR, the Clean Water Act, Mercury, CO₂, PM_{2.5}, and SO₂, potentially requiring further future capital expenditures
- **ECR Recovery** – LG&E and KU will seek recovery of future costs through Environmental Cost Recovery (ECR) mechanism

**Utility Environmental Capital Expenditures (\$Millions)**

	<u>2006</u>	<u>2007</u>	<u>2008</u>	<u>Total</u>
Ghent 2 FGD	50	50	22	122
Ghent 3 FGD	102	38	0	140
Ghent 4 FGD	0	49	49	98
Brown 1-3 FGD	2	98	100	200
Ghent SCR	7	30	46	83
Other	<u>18</u>	<u>25</u>	<u>30</u>	<u>73</u>
Total	179	290	247	716



E.ON U.S. Funding Projection

- Dividend will be taken to service tax-structured debt
- Trimble 2 and FGD will partially qualify for tax-exempt financing; access to state cap is limited
- CAPEX program will be financed by tax-exempt bonds or by E.ON AG
- Equity contributions will be necessary from E.ON U.S. to KU to fund a portion of the Trimble County 2 and FGD expenditures to maintain a balanced capital structure at KU



Upcoming Financing

- **Utility**

- \$100MM loan from Fidelity during 2006 to fund the FGD's being installed at Ghent
- Applying for new tax-exempt funding for KU FGD's

- **Non-Utility**

- \$300MM loan from Fidelity to replace two \$150MM medium term notes at E.ON U.S. Capital Corp.
- \$300MM to fund payment to BRECO upon termination of WKE/Big Rivers lease



Summary

- E.ON AG commitment to E.ON U.S. LLC to participate in world's largest energy market
- Maintain excellent customer service, reliability and reputation with all stakeholders
- Organic growth at the Utilities through focused capital investment
 - Trimble County 2
 - FGD's
- Rationalize Non-Utility businesses
- Long-term growth opportunities



E.ON U.S.

Rating Agency Presentation

April 26, 2007



E.ON U.S. Strategy

- **Focus on Core Utility Businesses**
 - Meet utility native load requirements while managing environmental and regulatory risks
 - Maintain excellent customer service, reliability and reputation with all stakeholders
 - Organic growth through focused capital investment
 - Trimble County 2 - \$886 Million total investment (\$753MM In 2007 - 2009 for KU and LG&E)
 - Environmental Spend - \$1.1 Billion in 2007 to 2009 (Immediately recoverable through cost recovery mechanism)
- **Rationalize Non-Utility Business**
 - Disposal of WKE
 - Optimize Argentine investment value
 - Completed disposition of LPI in June 2006
- **Pursue Growth Options**



Regulatory Update cont.

- **ECR (Environmental Cost Recovery)**
 - ECR allows real time return of and on environmental investment and recovery of environmental expenses
 - New environmental capital spending of \$1.1 billion from 2007 - 2009
 - * Installation of additional Flue Gas Desulfurization units (FGD's) at Ghent and Brown
 - * Installation of Air Quality Control System at TC II
 - * Addition of Selective Catalytic Reduction (SCR) technology at Ghent
 - Final order from Kentucky Commission received in January 2007, approving changes and credits billed through the ECR.

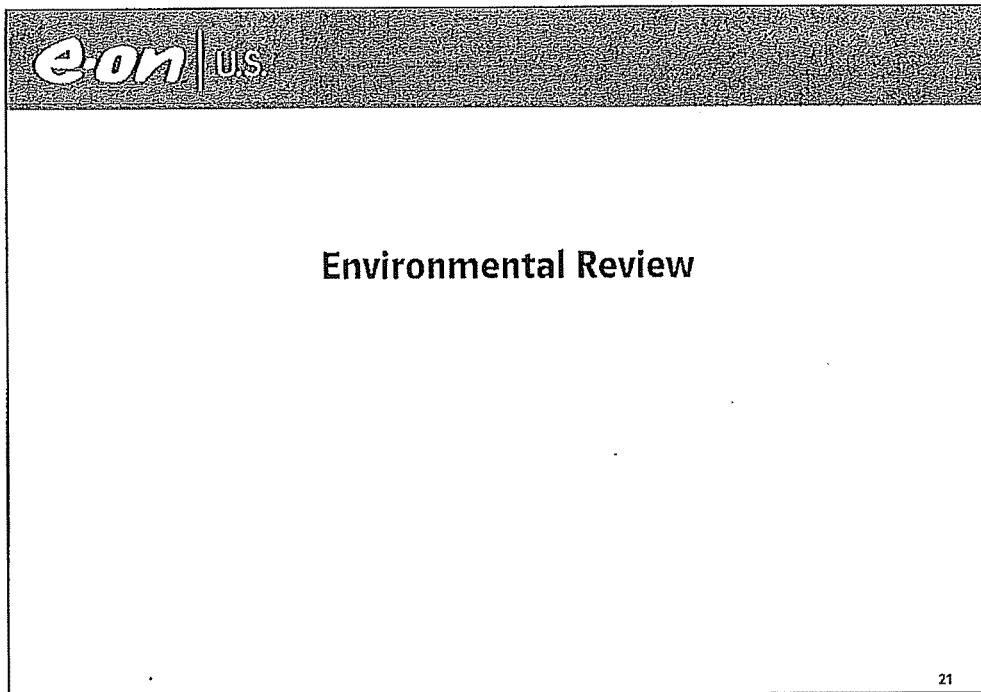


Capacity Planning

- Native load growth trend is approximately 2.4% for 2006 - 2009
- The Integrated Resource Plan indicates the need for additional base-load capacity by 2010
- Trimble County 2
 - \$886MM total capital expenditures (\$753MM 2007 - 2009)
 - 750MW unit (pulverized coal generating facility) - E.ON U.S. share is 75% (KU-81%, LG&E-19%),
IMEA/IMPA share is 25%
 - Commercial operation - 2Q 2010
- Reserve margin of 14% as the base target

**Trimble County 2 Capital Expenditures (in \$Millions)**

	<u>Pre-2006</u>	<u>2006</u>	<u>2007</u>	<u>2008</u>	<u>2009</u>	<u>2010</u>	<u>Total</u>
KU	8	87	253	256	98	7	709
LG&E	<u>9</u>	<u>21</u>	<u>67</u>	<u>59</u>	<u>20</u>	<u>1</u>	<u>177</u>
Total	17	108	320	315	118	8	886





Impact of Environmental Initiatives

- **Fine Particulate Matter, NOx and SO₂** – In response to increasingly stringent legislation, E.ON U.S. plans to accelerate its environmental investment with \$1.1 billion included in the plan period to cover four FGD's and one SCR.
- **Other Regulations** – Additional environmental regulations are probable in the areas of CAIR, the Clean Water Act, Mercury, CO₂, PM_{2.5}, and SO₂, potentially requiring further future capital expenditures
- **Greenhouse Gas** – actively involved in developing "clean coal" technologies
 - Future Gen participation
 - University of Kentucky research
- **ECR Recovery** – LG&E and KU will seek recovery of future costs through Environmental Cost Recovery (ECR) mechanism

**Utility Environmental Capital Expenditures (\$Millions)**

	<u>2007</u>	<u>2008</u>	<u>2009</u>	<u>Total</u>
Ghent 2-4 FGD	197	121	36	354
Brown Ash Pond	26	8	6	40
TC2 Emissions Controls	80	131	3	214
Brown 1-3 FGD	79	129	68	276
Ghent SCR	25	35	34	94
Other	<u>33</u>	<u>47</u>	<u>51</u>	<u>131</u>
Total	440	471	198	1,109



E.ON U.S. Funding Projection

- Dividend will be taken to service tax-structured debt
- Trimble 2 and FGD will partially qualify for tax-exempt financing, access to state cap is limited
- CAPEX program will be financed by tax-exempt bonds or by E.ON AG
- Equity contributions will be necessary from E.ON U.S. to KU to fund a portion of the Trimble County 2 and FGD expenditures to maintain a balanced capital structure



Upcoming Financing

◦ Utility

- Up to \$388MM in loans from Fidella during 2007 primarily to fund the FGD's being installed at Ghent, the construction of Trimble County 2, and pension contributions
- New tax-exempt funding for KU FGD's (\$17.9MM) and Trimble County 2 (\$8.9MM)

◦ Non-Utility

- \$75MM loan from Fidella to E.ON U.S. to replace maturing Fidella Loan in December 2007
- Up to \$229MM in loans from Fidella during 2007 primarily to fund equity contributions to the Utilities, dividends to EUSIC, and pension contributions
- Financing up to \$507MM for termination of WKE Lease, which is in plan


◦ Total

- Total financing requirements for 2007 to be approximately \$1.22 billion



Summary

- E.ON AG commitment to E.ON U.S. LLC to participate in world's largest energy market
- Maintain excellent customer service, reliability and reputation with all stakeholders
- Organic growth at the Utilities through focused capital investment
 - Trimble County 2
 - FGD's
- Rationalize Non-Utility businesses
- Long-term growth opportunities





E.ON U.S. Currently Has a Good Position in the U.S. Midwest with Significant Organic Utility Growth in Kentucky

E.ON U.S. Utility - A Strong Position in Kentucky

- Excellent Customer Satisfaction Rating
- Superior Cost and Operational Excellence
- Outstanding Safety Record
- Low Rates Compared to Midwest and Nation
- Strong Returns on Invested Capital
- Supportive Regulatory Regime and Rate Mechanisms

Value Creating Organic Growth is Priority

- Invest in Infrastructure to Meet Expanding Native Load: Trimble County 2 Base Load Plant
- Comply with Increasing Environmental Requirements: Investments Immediately Recoverable Through Environmental Cost Recovery Mechanism



Kentucky Rate Mechanisms

- *Fuel Adjustment Clause (FAC) – Collects or Refunds Difference Between Base Fuel Component and Actual Fuel Cost with a Two-month Lag*
- *Gas Supply Clause (GSC) – Increases or Decreases in the Cost of Gas Supply are Passed Through to Customers Through Real Time Rate Recovery*
 - *Performance-Based Rate Component – Utility Retains 25% of Savings vs. Benchmark Gas Costs*
- *Environmental Cost Recovery Surcharge (ECR) – Entitled to Recover Costs of Complying with Federal Clean Air Act with a Two-month Lag*
- *Demand-Side Management Cost Recovery Mechanism (DSMRM) – Provides for Concurrent Recovery of DSM Costs and Provides Incentive for Implementing DSM Programs*
- *Construction Work in Progress (CWIP) – Included in Rate Base for Purposes of Determining Retail Base Rates*



Regulatory Update

ECR (Environmental Cost Recovery)

- ECR Allows Real Time Return of And on Environmental Investment and Recovery of Environmental Expenses
- New Environmental Capital Spending of \$722 Million from 2009 – 2011
 - Completion of Flue Gas Desulfurization Units (FGDs) at Ghent and Brown
 - Completion of Air Quality Control System at TC2
 - Selective Catalytic Reduction Unit (SCR) at Brown
- Periodic Reviews by KPSC Approved All ECR Items
 - Two Year Reviews through February 2007
 - Six Month Reviews through February 2008



Capacity Planning

- Native Load Growth CAGR of 1.4% for 2009 – 2018, Inclusive of Energy Efficiency Programs
- The Integrated Resource Plan Indicates the Need for Additional Generation Resources
 - Trimble County 2
 - 750MW Unit (Pulverized Coal Generating Facility) – E.ON U.S. Share is 75% (KU-81%, LG&E-19%), IMEA/IMPA Share is 25%
 - Commercial Operation – 2Q 2010
 - Combined Cycle Combustion Turbine Plant
 - Planning Cost of \$811 Million
 - 475 MW Unit (100% Owned by KU/LG&E)
 - Operation Projected for 2016
- Reserve Margin of 14% as the Base Target



Trimble County 2 Capital Expenditures (US\$ in millions)

	<u>Pre-2009</u>	<u>2009</u>	<u>2010¹</u>	<u>Total</u>
KU	\$549	\$148	(\$9)	\$688
LG&E	146	35	(2)	179
Total	\$695	\$183	(\$11)	\$867

- One of Most Technologically Advanced Coal Fired Facilities in the Region
- Cost to Construct is Approximately 50% of Current Levels
- Qualified for \$125 Million Advanced Coal Credit Investment Tax Credit
- Alleviates Need for Generation Additions Until 2016
- More than two-thirds of plant construction costs currently reflected in rates

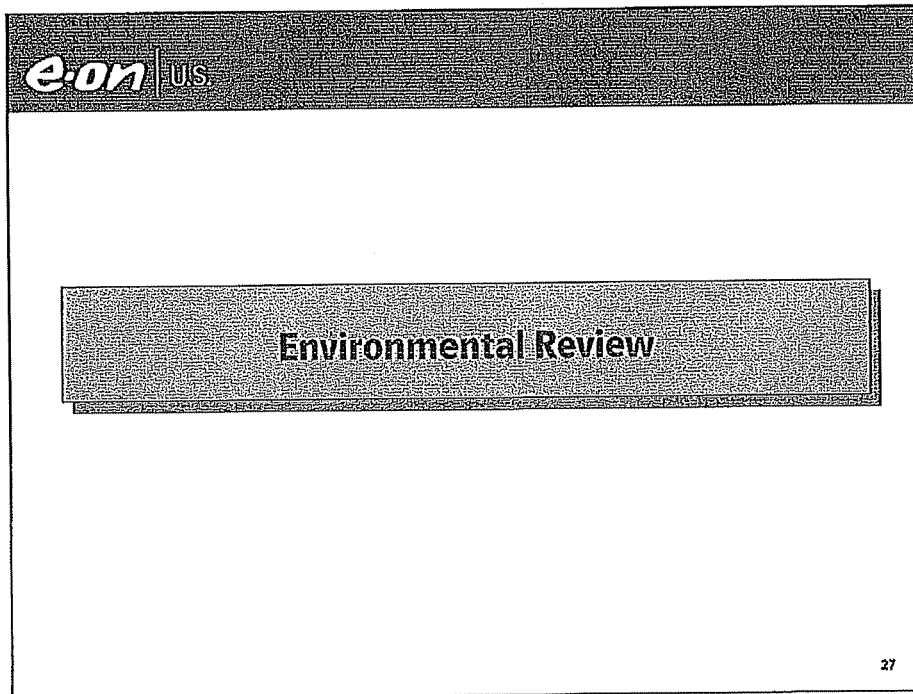
¹Negative figures represent credits recorded as capital expenditures for test volumes sold into the market in 2010.



Total Capital Expenditures (US\$ in millions)

	Actual		Forecast			Total '09-'11E
	2007	2008	2009E	2010E	2011E	
Trimble County 2	\$245	\$155	\$152	\$(13)	\$-	\$139
Trimble County 2 (ECR)	58	115	31	2	-	33
Other ECR Eligible Costs	397	300	298	232	215	745
Other Energy Services	134	132	130	109	176	415
Energy Delivery	159	161	168	184	214	566
IT	44	48	28	20	20	68
Other	12	27	7	1	1	9
Total	\$1,049	\$938	\$814	\$535	\$626	\$1,975

26





Impact of Environmental Initiatives

- **Fine Particulate Matter, NO_x and SO₂** – In Response to Increasingly Stringent Legislation, E.ON U.S. Plans to Continue Its Environmental Investment Including Three FGD's and One SCR
- **Greenhouse Gas** – Actively Involved In Developing "Clean Coal" Technologies
 - Future Gen Participation
 - University of Kentucky Research
 - Participation in Kentucky Consortium for Carbon Storage and the Carbon Management Research Group
 - EPRI Research Programs on Greenhouse Gas Reduction and Carbon Storage
- **ECR Recovery** – LG&E and KU Will Seek Recovery of Future Costs Through Environmental Cost Recovery (ECR) Mechanism



KU - Brown NSR Litigation

- Department of Justice Filed a Complaint in Federal Court in March 2007 Alleging New Source Review (NSR) Violations at E. W. Brown Station
- Alleges That Turbine and Reheater Work Conducted During 1997 Outage Resulted in an Emission Increase That Triggered NSR Requirements
- EPA Settlement Announced February 3, 2009
 - Install FGD at Brown Unit 3 by December 31, 2010
 - Install SCR Controls at Brown Unit 3 by December 31, 2012
 - Establish \$3 Million Fund for Environmental Mitigation Projects
 - Surrender 53,000 SO₂ Allowances with 2008 or Earlier Vintage
 - Surrender 5,200 NO_x Allowances Between 2013 and 2020
 - Payment of \$1.4 Million Civil Penalty
 - Compliance with Operational Restrictions on NO_x, SO₂



Utility Environmental Capital Expenditures (US\$ in millions)

	Actual		Forecast			Total '09-'11E
	2007	2008	2009E	2010E	2011E	
TC2 AQCS	\$ 58	\$ 115	\$ 31	\$ 2	\$ -	\$ 33
Ghent FGDs	267	143	99	-	-	99
Brown FGD	99	132	178	88	2	268
Brown SCR	-	4	-	34	74	108
Ash Ponds / Landfills	23	12	19	76	87	182
Other	<u>8</u>	<u>9</u>	<u>2</u>	<u>34</u>	<u>52</u>	<u>88</u>
Total	\$455	\$415	\$329	\$234	\$215	\$778

30





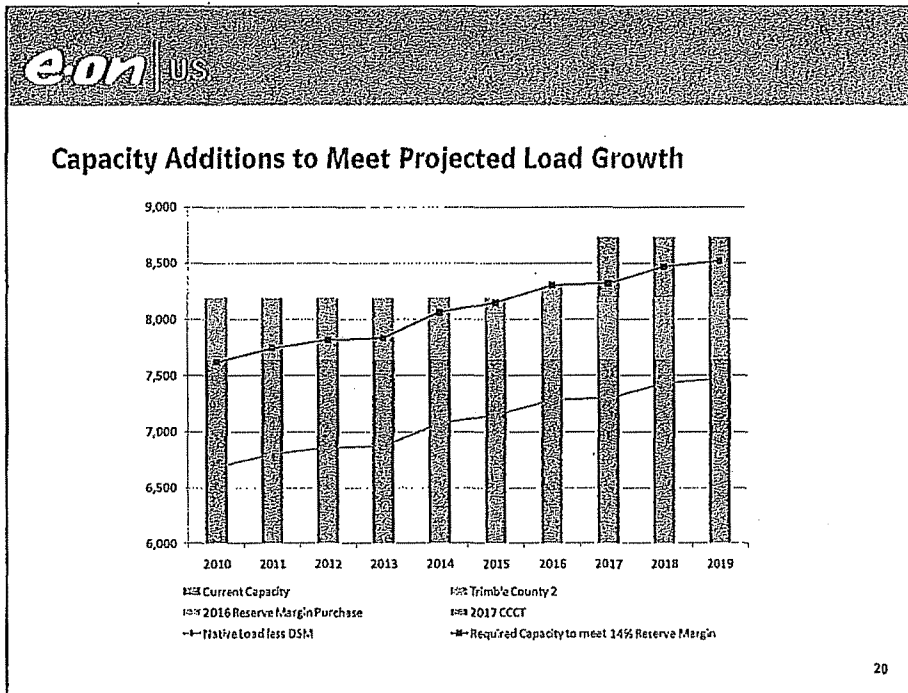
Kentucky Rate Mechanisms

- Fuel Adjustment Clause (FAC) – collects or refunds difference between base fuel component and actual fuel cost with a two-month lag
- Gas Supply Clause (GSC) – increases or decreases in the cost of gas supply are passed through to customers through real time rate recovery
 - Performance-Based Rate Component – utility retains 25% of savings vs. benchmark gas costs
- Environmental Cost Recovery Surcharge (ECR) – entitled to recover costs of complying with Federal Clean Air Act with a two-month lag
- Demand-Side Management Cost Recovery Mechanism (DSMRM) – provides for concurrent recovery of DSM costs and provides incentive for implementing DSM programs
- Construction Work In Progress (CWIP) – included in rate base for purposes of determining retail base rates



Capacity Planning

- Native load growth CAGR of 2.1% for 2010-2019, inclusive of Energy Efficiency programs
- Trimble County 2, a pulverized coal generating facility, is scheduled to begin operation in July 2010
- The current capacity expansion plan indicates the need for additional generating capacity in 2017
 - Combined Cycle Combustion Turbine Plant (CCCT)
 - ❖ 533 MW Unit (100% Owned by KU/LG&E)
 - ❖ Operation Projected for June 2017
- Reserve Margin of 14% as the Base Target





Trimble County 2
(US\$ in Millions)

	<u>Through</u> <u>2009</u>	<u>2010</u>	<u>Total</u>
Air Quality Control Systems	\$231	2	\$233
Balance of Plant	616	18	634
Transmission Projects	<u>89</u>	<u>5</u>	<u>94</u>
Total	\$936	\$25	\$961

- 760MW unit – 75% ownership (KU-81%, LG&E-19%), IMEA/IMPA share is 25%
- Commercial operation – Mid-Year 2010
- Cost to construct of approximately \$1,521/KW significantly below current levels
- One of most technologically advanced coal fired facilities in the region
- Qualified for \$125 million advanced coal credit investment tax credit



Major Capital Improvements

Emission Controls Installed at Ghent, Brown Power Plants

- Investment of \$1.14 billion
- Both plants to be scrubbed entirely for SO₂
 - Ghent - 3 new scrubbers and one reconnect between June 2007 - May 2009
 - Brown Unit 3 in service May 2010, Units 1 and 2 in service November 2010




Total Capital Expenditures
(US \$ in Millions)

	Actual		Forecast			Total '10-'12E
	2008	2009	2010	2011	2012	
Generation Capacity	\$301	\$181	\$31	\$32	\$30	\$93
FGDs	273	170	139	30	-	169
Coal Combustion Products	11	23	84	77	86	247
Other ECR	16	10	37	90	111	238
Generation Maintenance	63	51	43	157	135	335
Transmission	28	42	50	32	28	110
Distribution	154	152	183	190	208	581
Other	67	33	40	33	52	125
Accrual to Cash	18	41	3	10	11	24
Total	\$931	\$703	\$610	\$651	\$661	\$1,922

23




ECR (Environmental Cost Recovery)

- ECR Allows Real Time Return of And on Environmental Investment and Recovery of Environmental Expenses
- New Environmental Capital Spending of \$661 million from 2010 – 2012
 - Completion of Flue Gas Desulfurization Units (FGDs) at Ghent and Brown
 - Completion of Air Quality Control System at TC2
 - 2009 ECR Plan Approved by PSC with \$535 million Capital Spend
 - ❖ Selective Catalytic Reduction Unit (SCR) at Brown
 - ❖ Coal Combustion By-products Projects at Brown, Cane Run, Ghent and Trimble County
- Periodic Reviews by KPSC Approved All ECR Items
 - Two Year Review through April 2009
 - Six Month Review through October 2009 in Process
 - No Disallowances To Date



Clean-coal Research and Development

- Invested \$25 million to join FutureGen Alliance to build first "near-zero-emissions" coal-fired power plant
- Invested \$1.5 million in UK's Applied Energy Research program
- Participating in project to test underground formations in Hancock County for carbon storage
- Active with other state- and industry-led carbon research projects





Energy Efficiency Expansion

- E.ON U.S. is currently investing \$26 million annually in DSM / energy efficiency programs and plans to spend at least \$349 million between 2010 and 2019
- Expected to reduce the need for additional generation by more than 500 megawatts
- Smart meter / grid assessment

Building a new home?
LGSE and DU can help offset the cost of ENERGY STAR® certification-related expenses. [more](#)



Energy Education for Children
Providing high-quality educational experiences for school children in the LGSE/DU service area. [more](#)



Commercial Energy Audits
Find ways to cut back on / reduce your energy usage and costs with our **Commercial Energy Audit**. [more](#)



HVAC Diagnostic and Tune-Up
Our diagnostic and tune-up service can help ensure your HVAC system isn't costing you extra. [more](#)



Commercial Rebate Program
Rebates are available for the energy-efficient products you plan to install in your business. [more](#)



Residential Energy Audits
With a **Residential Energy Audit**, you can learn ways to reduce usage and costs in your home. [more](#)



Dealer Referral Network
Find a pre-qualified dealer to perform your energy efficiency upgrades and retrofits. [more](#)



Residential High-Efficiency Lighting
Replace your light bulbs with efficient compact fluorescent light bulbs and save energy. [more](#)



Demand Conservation
Help us reduce energy demand with our Demand Conservation program. [more](#)



WeCare Program
WeCare creates savings through weatherization and energy education to help customers in need. [more](#)






Presentation to Moody's Investors
Service

September 23, 2010



Trimble County 2
(US\$ in Millions)

- Burner malfunctions and transformer failure occurred during commissioning and testing activity conducted in second and third quarter of 2010 causing delay in commercial operation
- Contractual commitment of Bechtel to pay liquidated damages beginning July 7, 2010
 - \$200,000 per day for 1st 60 days
 - \$300,000 per day thereafter up to \$157 million
- Commercial operation anticipated by year-end



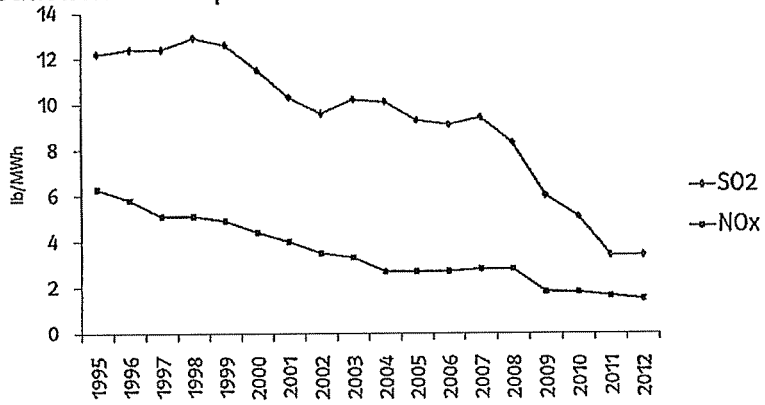


Environmental Cost Recovery Mechanism

- ECR allows real time return of and on environmental Investment (Including CWIP) and recovery of environmental expenses associated with coal-fired generation
- Most recent ECR plan approved by KPSC December 2009
 - Selective catalytic reduction unit (SCR) at Brown facility
 - Coal combustion by-products projects at Brown, Cane Run, Ghent and Trimble County
- Periodic Reviews by KPSC
 - Two year reviews complete through April 2009
 - Six month review initiated through April 2010
 - No disallowances
- Anticipate recovery of carbon costs through this mechanism



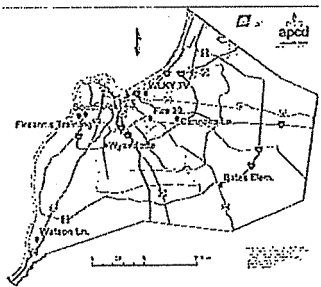
LG&E/KU coal SO₂ emission rates have been reduced by 50%; NO_x emission rates by 70% since 1995. Further reductions are expected as TC2 and Brown FGD are online.



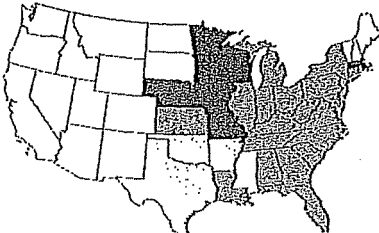
e-on | U.S.

New air regulations

- National Ambient Air Quality Standards (NAAQS) – revised hourly SO₂, NO_x, ozone, and Particulate Matter (PM) standards will make Louisville a “nonattainment” area subject to federal sanctions.



Source: LMAPCD



Source: U.S. EPA

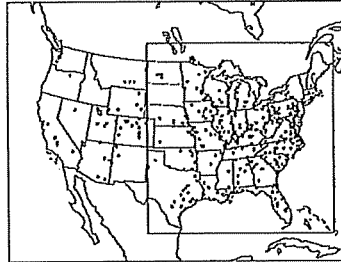
Clean Air Transport Rule (CATR) – aimed at reducing air quality problems (SO₂, NO_x, ozone and particulate matter) in the eastern U.S.

16




New air regulations (continued)

- Maximum Achievable Control Technology (MACT) for Hazardous Air Pollutants (HAP) – new federal focus on plant by plant controls (as opposed to cap & trade) will dramatically increase the cost of reducing mercury and other emissions.



Source: U.S. EPA



- CO₂ Best Available Control Technology (BACT) – EPA will require implementation of BACT despite the consensus that no control technology is currently available.





New coal combustion products and water regulations

- Coal Combustion Products (CCP) – Despite past EPA determinations that CCPs do not pose any significant human health or environmental risks, EPA is considering designation of CCPs as a "hazardous waste" subject to extensive requirements or modifying current "non-hazardous" rules with more stringent requirements. Both approaches will increase costs.
- Water quality – EPA is revising cooling water withdrawal and water discharge guidelines and standards.






Short compliance timelines likely once final rules are issued


- National Ambient Air Quality Standards (NAAQS) for NO_x and SO₂ –
Issued: February - June 2010, Compliance: January - June 2017
- Clean Air Transport Rule (CATR) –
Projected Final Rule: June 2011, Compliance: January 2012 & January 2014
- Maximum Achievable Control Technology (MACT) for Hazardous Air Pollutants (HAP) –
Projected Final Rule: November 2011, Compliance: January 2015
- Carbon Dioxide (CO₂) Best Available Control Technology (BACT) –
Issued: May 2010, Compliance: January 2011
- Coal Combustion Products (CCP) –
Alternatives Proposed: May 2010, Projected Final Rule: uncertain,
Compliance: within 5 years of final rule
- Water quality – Water withdrawal
Projected Issue date: December 2010, Water Discharge Projected Issue date: 2012,
Compliance: Uncertain



What is the Company doing?

- Evaluating multiple compliance alternatives
- Participating in industry efforts to advocate more reasonable regulations and timelines
- Communicating our concerns directly with EPA on proposed regulations
- Educating elected officials, regulators and customers on the effect of the federal regulations will have on their electric bill







Update on Key Business Events – YTD 2011

- In January, new distribution rates became effective for all PPL Electric Utilities' customers
- In January, Trimble County 2 coal-fired power plant went into service (KU and LG&E own 75%)
- In January, PPL contributed \$432 million to its pension plans
- In March, PPL completed the sale of its interests in the University Park and Wallingford gas-fired generating stations and its 49% interest in the Safe Harbor hydro facility
- On April 1, PPL completed its acquisition of the Central Networks electric distribution business in central England from E.ON AG for approximately \$6.5 billion

© PPL Corporation 2011
Proprietary and Confidential

7







Update on Key Business Events – YTD 2011 (Contd.)

- In May, PPL Susquehanna, LLC (“SSES”) and the Department of Energy reached a \$50 million settlement for costs incurred for temporary onsite storage of spent nuclear fuel through 2009 and for reimbursement of allowed costs through December 2013
- In May, LG&E and KU notified the Kentucky Public Service Commission of their intent to file Environmental Cost Recovery (“ECR”) plans for \$2.5 billion of upgrades to their coal-fired plants to comply with new and pending U.S. EPA regulations
- In June, the U.S. Supreme Court agreed to hear PPL Montana’s appeal to a state Supreme Court ruling that PPL Montana must pay rent for using riverbeds where the Company’s hydroelectric dams are located

© PPL Corporation 2011
Proprietary and Confidential

9



Ratemaking				
	Kentucky General Rates	Virginia General Rates	FERC Formula Rate Cases	Environmental
Purpose	Recovery of jurisdictional operating expenses and return on equity investment not covered by other KPSC rate mechanisms	Recovery of operating expenses and return on equity investment to serve KU/VA customers	Recovery of operating expenses and return on equity investment to serve KU full-requirements KY municipal customers (G&T only)	Recovery of operating expenses and return on equity investment of approved environmental compliance plans for coal-fired generation
Approx % of Capitalization	74%	3%	5%	18%
Last Rate Change	8/1/10	12/1/09	7/1/11	Monthly
Last Awarded ROE	10% - 10.5%	10.5%	11%	10.63%
Statutory timeframe for proceeding	10 months from filing, but utility may put rates in subject to refund after 6 months	9 months from filing	Filed annually, 60 day review period	6 months to approve Plan
Typical Regulatory Lag	9 months	1 year	1 year	2 months
© FPL Corporation 2011 Proprietary and Confidential		21		

Summary of EGR Filing

Millions of Dollars

	Projected Year of Spend						
	2011	2012	2013	2014	2015	2016	Total
LG&E							
M/I Creek FGD's	\$ 4	\$ 128	\$ 225	\$ 183	\$ 105	\$ -	\$ 645
M/I Creek Baghouses	0	85	188	187	149	8	623
Trimble County Baghouse	-	-	23	38	58	5	124
Total LG&E	\$ 10	\$ 213	\$ 436	\$ 408	\$ 312	\$ 13	\$ 1,392

The impact of the above expenditures on LG&E's electric customer using 1,000kWh per month is an increase of \$1.66 per month, or 2.3% in 2012, and an estimated average annual increase of 3.8% over the 2011-2016 period.


	Projected Year of Spend						
	2011	2012	2013	2014	2015	2016	Total
KU							
Brown Landfill	\$ 8	\$ 27	\$ 24	\$ -	\$ -	\$ -	\$ 59
Brown Baghouses	5	66	125	111	36	-	343
Ghent Baghouses	5	97	198	230	169	13	712
Total KU	\$ 18	\$ 190	\$ 347	\$ 341	\$ 205	\$ 13	\$ 1,114


The impact of the above expenditures on KU's electric customer using 1,000kWh per month is an increase of \$1.13 per month, or 1.5% in 2012, and an estimated average annual increase of 2.3% over the 2011-2016 period.

ECR Filing Schedule	
All supplemental requests for information to KU/LG&E filed	08/08/11
KU/LG&E responses to supplemental requests for information due	08/22/11
Intervenor testimony filed	09/06/11
KU/LG&E send requests for information to intervenors	09/20/11
Intervenors' responses to requests for information	10/03/11
Rebuttal testimony, if any, to be filed	10/14/11
Last day for KU/LG&E to publish notice of hearing	TBD
Public hearing	TBD

© PPL Corporation 2011
Proprietary and Confidential

23





Update on Trimble County Unit 2

- 760 MW coal-fired generating station with ownership as follows:
 - 60.75% KU
 - 14.25% LG&E
 - 25% Third parties


- LKE took care, custody and control with limited exceptions in January 2011

- Contractor paid liquidated damages of approximately \$19 million to LKE in January 2011

- Remaining burner issues to be resolved
 - Could include payment of additional liquidated damages

© FPL Corporation 2011
Proprietary and Confidential

24



Actively Managing Environmental Uncertainty

Control Device Address	Low NOx Burners NO _x	SCR/SHCR NO _x	Scrubbers SO ₂	Closed Cycle Cooling Tower Water Intake	Dry Handling/Disposal/Beneficial Use Coal Combustion Residue (CCR)
Dunwoody Island	Unit 1	✓	✓	✓ (1)	✓
	Unit 2	✓	✓	✓ (1)	✓
	Unit 3	✓	✓	✓ (1)	✓
Newport	Unit 1	✓	✓	✓	✓
	Unit 2	✓	✓	✓	✓
Colstrip	Unit 1 & 2	✓	(1)	✓	(2)
	Unit 3 & 4	✓	(1)	✓	(2)
Myrtleton	Unit 1 & 2	✓	✓	✓	✓
Conaway	Unit 1 & 2	✓	✓	✓	✓


✓ = Installed
 = Under Consideration


PPL's proactive approach to environmental compliance has made the EPA's pending regulations manageable

(1) At this time we believe that SCR/SHCRs are not required at Colstrip to meet the proposed NO_x emission limits.
 (2) PPL has begun to assess dry handling/disposal of CCRs at Colstrip.
 (3) If required, once through cooling towers could be converted to closed cycle.

© PPL Corporation 2011
 Proprietary and Confidential

39







Update on Key Business Events – YTD 2011

- In January, new distribution rates became effective for all PPL Electric Utilities' customers
- In January, Trimble County 2 coal-fired power plant went into service (KU and LG&E own 75%)
- In January, PPL contributed \$432 million to its pension plans
- In March, PPL completed the sale of its interests in the University Park and Wallingford gas-fired generating stations and its 49% interest in the Safe Harbor hydro facility
- On April 1, PPL completed its acquisition of the Central Networks electric distribution business in central England from E.ON AG for approximately \$6.5 billion

© PPL Corporation 2011
Proprietary and Confidential

7






Update on Key Business Events – YTD 2011 (Contd.)

- In May, PPL Susquehanna, LLC ("SSES") and the Department of Energy reached a \$50 million settlement for costs incurred for temporary onsite storage of spent nuclear fuel through 2009 and for reimbursement of allowed costs through December 2013
- In May, LG&E and KU notified the Kentucky Public Service Commission of their intent to file Environmental Cost Recovery ("ECR") plans for \$2.5 billion of upgrades to their coal-fired plants to comply with new and pending U.S. EPA regulations
- In June, the U.S. Supreme Court agreed to hear PPL Montana's appeal to a state Supreme Court ruling that PPL Montana must pay rent for using riverbeds where the Company's hydroelectric dams are located

© PPL Corporation 2011
Proprietary and Confidential



Ratemaking				
	Kentucky General Rates	Virginia General Rates	FERC Formula Rates	Environmental
Purpose	Recovery of jurisdictional operating expenses and return on equity investment not covered by other KPSC rate mechanisms	Recovery of operating expenses and return on equity investment to serve KUVA customers	Recovery of operating expenses and return on equity investment to serve KU full-requirements KY municipal customers (G&T only)	Recovery of operating expenses and return on equity investment of approved environmental compliance plans for coal-fired generation
Approx % of Capitalization	74%	3%	5%	18%
Last Rate Change	8/1/10	12/1/09	7/1/11	Monthly
Last Awarded ROE	10% - 10.5%	10.5%	11%	10.63%
Statutory Timeframe for proceeding	10 months from filing, but utility may put rates in subject to refund after 6 months	9 months from filing	Filed annually, 60 day review period	6 months to approve Plan
Typical Regulatory Lag	9 months	1 year	1 year	2 months





Summary of EOR Filing

Millions of Dollars

	Projected Year of Spend						Total
	2011	2012	2013	2014	2015	2016	
LG&E							
MN Creek FGD's	\$ 4	\$ 128	\$ 225	\$ 183	\$ 105	\$ -	\$ 645
MN Creek Baghouses	0	65	168	167	149	8	623
Trimble County Baghouse	-	-	23	38	58	5	124
Total LG&E	\$ 10	\$ 213	\$ 436	\$ 468	\$ 312	\$ 13	\$ 1,392

The impact of the above expenditures on LG&E's electric customer using 1,000kWh per month is an increase of \$1.99 per month, or 2.3% in 2012, and an estimated average annual increase of 3.6% over the 2011-2016 period.


	Projected Year of Spend						Total
	2011	2012	2013	2014	2015	2016	
KU							
Brown Landfill	\$ 8	\$ 27	\$ 24	\$ -	\$ -	\$ -	\$ 69
Brown Baghouses	5	66	125	111	36	-	343
Ghent Baghouses	5	97	198	230	169	13	712
Total KU	\$ 18	\$ 190	\$ 347	\$ 341	\$ 205	\$ 13	\$ 1,114


The impact of the above expenditures on KU's electric customer using 1,000kWh per month is an increase of \$1.13 per month, or 1.5% in 2012, and an estimated average annual increase of 2.3% over the 2011-2016 period.

ECR Filing Schedule	
All supplemental requests for information to KU/LG&E filed	08/08/11
KU/LG&E responses to supplemental requests for information due	08/22/11
Intervenor testimony filed	09/06/11
KU/LG&E send requests for information to intervenors	09/20/11
Intervenor's responses to requests for information	10/03/11
Rebuttal testimony, if any, to be filed	10/14/11
Last day for KU/LG&E to publish notice of hearing	TBD
Public hearing	TBD

© PPL Corporation 2011
Proprietary and Confidential

23





Update on Trimble County Unit 2

- 760 MW coal-fired generating station with ownership as follows:
 - 60.75% KU
 - 14.25% LG&E
 - 25% Third parties


- LKE took care, custody and control with limited exceptions in January 2011

- Contractor paid liquidated damages of approximately \$19 million to LKE in January 2011

- Remaining burner issues to be resolved
 - Could include payment of additional liquidated damages

© PPL Corporation 2011
Proprietary and Confidential

24



Actively Managing Environmental Uncertainty

Control Device Address	Low NOx Burners NO _x	SCR/SNCR NO _x	Seiblers SO ₂	Closed Cycle Cooling Tower Water Intake	Dry Handling/Disposal Cool Combustion Residuals (CCR)	Beneficial Use
Bunnick Island	Unit 1	✓	✓	✓	(1)	✓
	Unit 2	✓	✓	✓	(1)	✓
	Unit 3	✓	✓	✓	(1)	✓
Montez	Unit 1	✓	✓	✓	✓	✓
	Unit 2	✓	✓	✓	✓	✓
Colstrip	Unit 1 & 2	✓	(1)	✓	✓	(2)
	Unit 3 & 4	✓	(1)	✓	✓	(2)
Keystone	Unit 1 & 2	✓	✓	✓	✓	✓
Comanche	Unit 1 & 2	✓	✓	✓	✓	✓


✓ = Installed
 () = Under Consideration

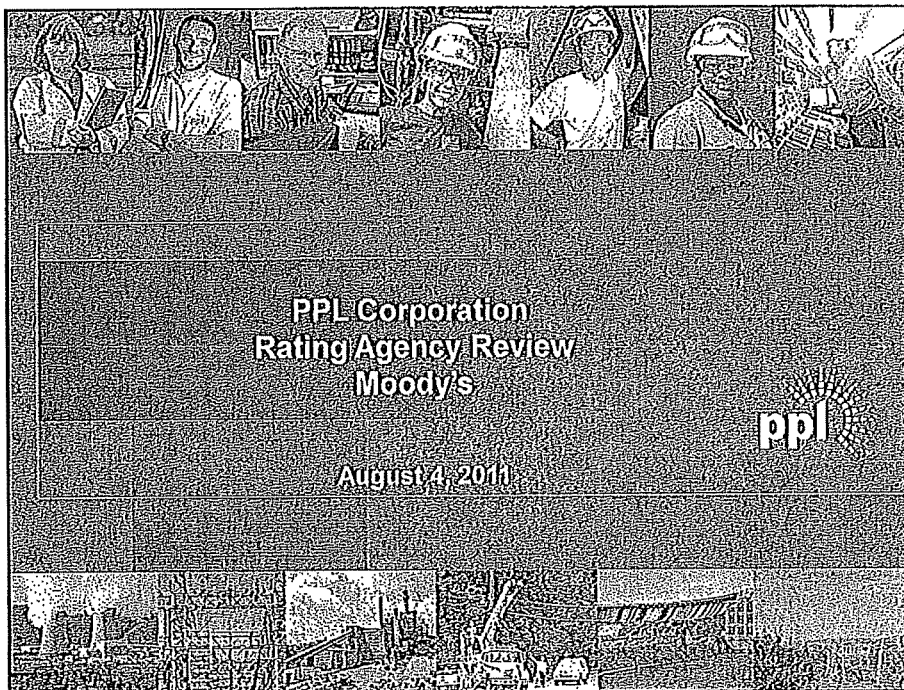
PPL's proactive approach to environmental compliance has made the EPA's pending regulations manageable


(1) At this time we believe that SCR/SNCRs are not required at Colstrip to meet the proposed NO_x emission limits.
 (2) PPL has begun to assess dry handling/disposal of CCRs at Colstrip.
 (3) If required, once through cooling towers could be converted to closed cycle.

© PPL Corporation 2011
 Proprietary and Confidential

39









Update on Key Business Events – YTD 2011

- In January, new distribution rates became effective for all PPL Electric Utilities' customers
- In January, Trimble County 2 coal-fired power plant went into service (KU and LG&E own 75%)
- In January, PPL contributed \$432 million to its pension plans
- In March, PPL completed the sale of its interests in the University Park and Wallingford gas-fired generating stations and its 49% interest in the Safe Harbor hydro facility
- On April 1, PPL completed its acquisition of the Central Networks electric distribution business in central England from E.ON AG for approximately \$6.5 billion

© PPL Corporation 2011
Proprietary and Confidential






Update on Key Business Events – YTD 2011 (Contd.)

- In May, PPL Susquehanna, LLC ("SSES") and the Department of Energy reached a \$50 million settlement for costs incurred for temporary onsite storage of spent nuclear fuel through 2009 and for reimbursement of allowed costs through December 2013
- In May, LG&E and KU notified the Kentucky Public Service Commission of their intent to file Environmental Cost Recovery ("ECR") plans for \$2.5 billion of upgrades to their coal-fired plants to comply with new and pending U.S. EPA regulations
- In June, the U.S. Supreme Court agreed to hear PPL Montana's appeal to a state Supreme Court ruling that PPL Montana must pay rent for using riverbeds where the Company's hydroelectric dams are located

© PPL Corporation 2011
Proprietary and Confidential

9



Ratemaking				
	Kentucky General Rates	Virginia General Rates	FERC Formula Rates (G&T)	Environmental
Purpose	Recovery of jurisdictional operating expenses and return on equity investment not covered by other KPSC rate mechanisms	Recovery of operating expenses and return on equity investment to serve KU VA customers	Recovery of operating expenses and return on equity investment to serve KU full-requirements KY municipal customers (G&T only)	Recovery of operating expenses and return on equity investment of approved environmental compliance plans for coal-fired generation
Approx % of Capitalization	74%	3%	5%	18%
Last Rate Change	8/1/10	12/1/09	7/1/11	Monthly
Last Awarded ROE	10% - 10.5%	10.5%	11%	10.63%
Statutory timeframe for proceeding	10 months from filing, but utility may put rates in, subject to refund after 6 months	9 months from filing	Filed annually; 60 day review period	6 months to approve Plan
Typical Regulatory Lag	9 months	1 year	1 year	2 months

© PPL Corporation 2011
Proprietary and Confidential





Summary of ECR Filing

Millions of Dollars

	Projected Year of Spend						Total
	2011	2012	2013	2014	2015	2016	
LG&E							
MI Creek FGD's	\$ 4	\$ 128	\$ 225	\$ 103	\$ 105	\$ -	\$ 645
MI Creek Baghouses	6	85	188	187	149	8	623
Trimble County Baghouse	-	-	23	38	58	5	124
Total LG&E	\$ 10	\$ 213	\$ 436	\$ 408	\$ 312	\$ 13	\$ 1,392

The impact of the above expenditures on LG&E's electric customer using 1,000kWh per month is an increase of \$1.69 per month, or 2.3% in 2012, and an estimated average annual increase of 3.6% over the 2011-2016 period.


	Projected Year of Spend						Total
	2011	2012	2013	2014	2015	2016	
KU							
Brown Landfill	\$ 8	\$ 27	\$ 24	\$ -	\$ -	\$ -	\$ 59
Brown Baghouses	5	66	125	111	38	-	343
Ghent Baghouses	5	97	198	230	169	13	712
Total KU	\$ 18	\$ 190	\$ 347	\$ 341	\$ 205	\$ 13	\$ 1,114

The impact of the above expenditures on KU's electric customer using 1,000kWh per month is an increase of \$1.13 per month, or 1.5% in 2012, and an estimated average annual increase of 2.3% over the 2011-2016 period.

ECR Filing Schedule	
All supplemental requests for information to KU/LG&E filed	08/08/11
KU/LG&E responses to supplemental requests for information due	08/22/11
Intervenor testimony filed	09/06/11
KU/LG&E send requests for information to intervenors	09/20/11
Intervenor's responses to requests for information	10/03/11
Rebuttal testimony, if any, to be filed	10/14/11
Last day for KU/LG&E to publish notice of hearing	TBD
Public hearing	TBD

© FPL Corporation 2011
Proprietary and Confidential

23



Update on Trimble County Unit 2

- 760 MW coal-fired generating station with ownership as follows:
 - 60.75% KU
 - 14.25% LG&E
 - 25% Third parties

- LKE took care, custody and control with limited exceptions in January 2011

- Contractor paid liquidated damages of approximately \$19 million to LKE in January 2011

- Remaining burner issues to be resolved
 - Could include payment of additional liquidated damages

Actively Managing Environmental Uncertainty

Control Device Address	Low NOx Burners NO _x	SCR/SHCR NO _x	Sulfur SO ₂	Closed Cycle Cooling Tower Water Intake	Dry Handling/Disposal/Benefit Use Coal Combustion Residuals (CCR)	
Dunbar Island	Unit 1	✓	✓	✓	(1)	✓
	Unit 2	✓	✓	✓	(1)	✓
	Unit 3	✓	✓	✓	(1)	✓
Nashua	Unit 1	✓	✓	✓	✓	✓
	Unit 2	✓	✓	✓	✓	✓
Colstrip	Unit 1 & 2	✓	(1)	✓	✓	(2)
	Unit 3 & 4	✓	(1)	✓	✓	(2)
Mayaguez	Unit 1 & 2	✓	✓	✓	✓	✓
Conemaugh	Unit 1 & 2	✓	✓	✓	✓	✓


✓ = Installed
/ = Under Consideration

PPL's proactive approach to environmental compliance has made the EPA's pending regulations manageable

(1) At this time we believe that SCR/SHCR are not required at Colstrip to meet the proposed NO_x or SO₂ limits.
 (2) PPL has begun to assess dry handling/disposal of CCRs at Colstrip.
 (3) If required, once through cooling towers could be converted to closed cycle.

© PPL Corporation 2011
Proprietary and Confidential

32



Management Presentation

March 10, 2010





E.ON U.S. is Top Quartile in 5 out of 5 Utility Cost Categories


Compared FERC Form 1 data 2004 - 2008. Database includes U.S. Electric Utilities (over 150 utilities within over 70 holding companies).

Utility Area	Metric/E.ON U.S. Performance	E.ON U.S Rank Out of Holding Companies
Generation	Non-fuel O&M/ MWh of Production \$4.78	4th — Top Decile
Transmission	Cash Cost/ Transmission Mile \$10,702	6th — Top Decile
Distribution	Cash Cost/ Customer \$189 ¹	16th — Top Quartile
Retail	O&M Cost/ Customer \$41.51	11th — Second Decile
Corporate A&G	A&G Cost/ MWh of Sales \$3.23 ²	7th — Top Decile

¹ E.ON U.S. cost adjusted upward to include CWIP changes over the five year period

² E.ON U.S. cost adjusted upward to include \$80m of VDT amortization costs over the five year period





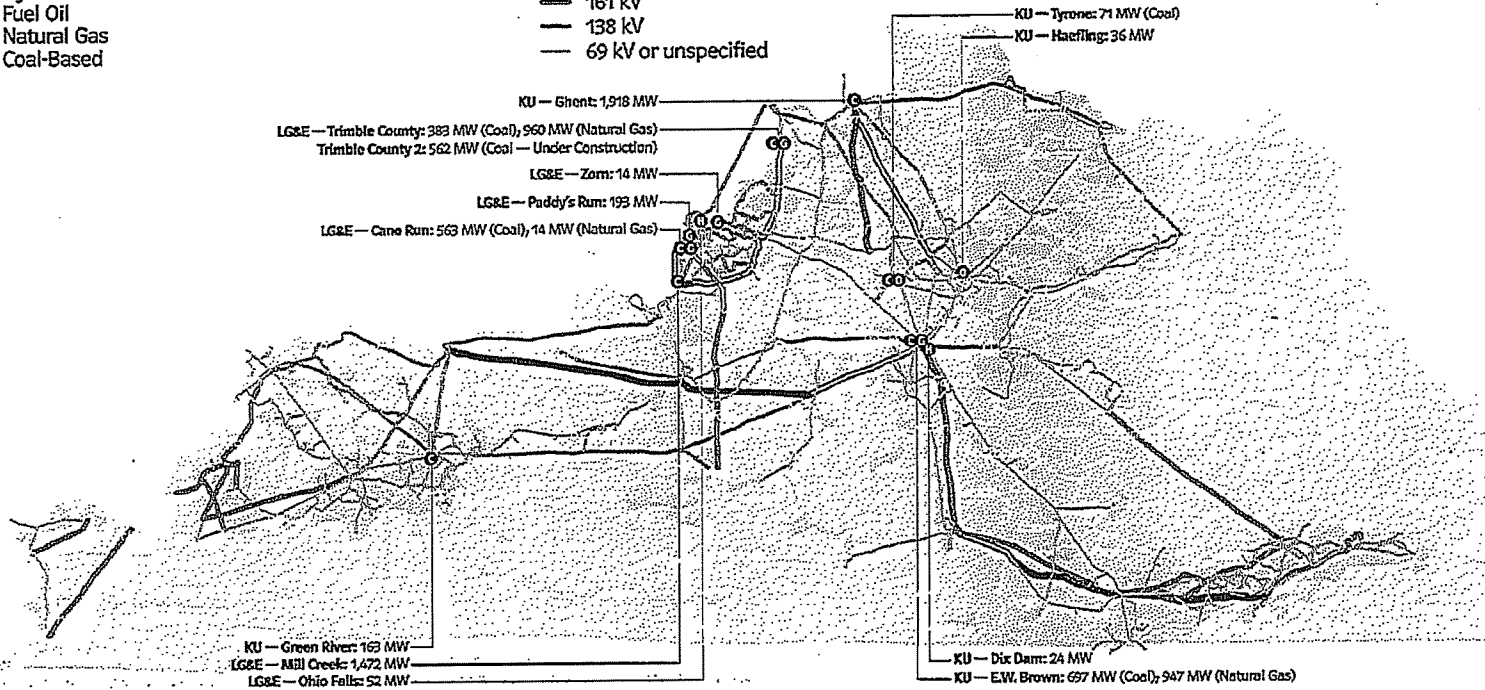
Generation & Transmission Overview

Generation Facilities Operating or Under Construction

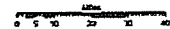
- ⊙ Hydro
- ⊙ Fuel Oil
- ⊙ Natural Gas
- ⊙ Coal-Based

Transmission Lines

- 500 kV
- 345 kV
- 161 kV
- 138 kV
- 69 kV or unspecified




Sources: Plant Net Ratings — Summer 2008. Other data — Kentucky Public Service Commission, November 2003.



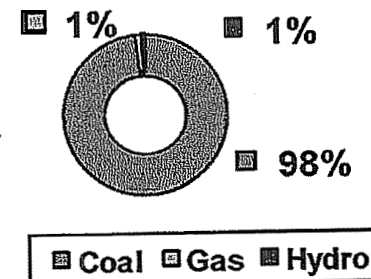
Generating Capacity 2009 (Net MW)

KU System	
Coal	2,849
Peaking	1,499 ¹
Hydro	24
KU Sub-total	4,372
LGE System	
Coal	2,418
Peaking	665
Hydro	52
LGE Sub-total	3,135
E.ON U.S. System	
Coal	5,267
Peaking	2,164
Hydro	76
E.ON U.S. Total	7,507¹

Net Capacity (MW)



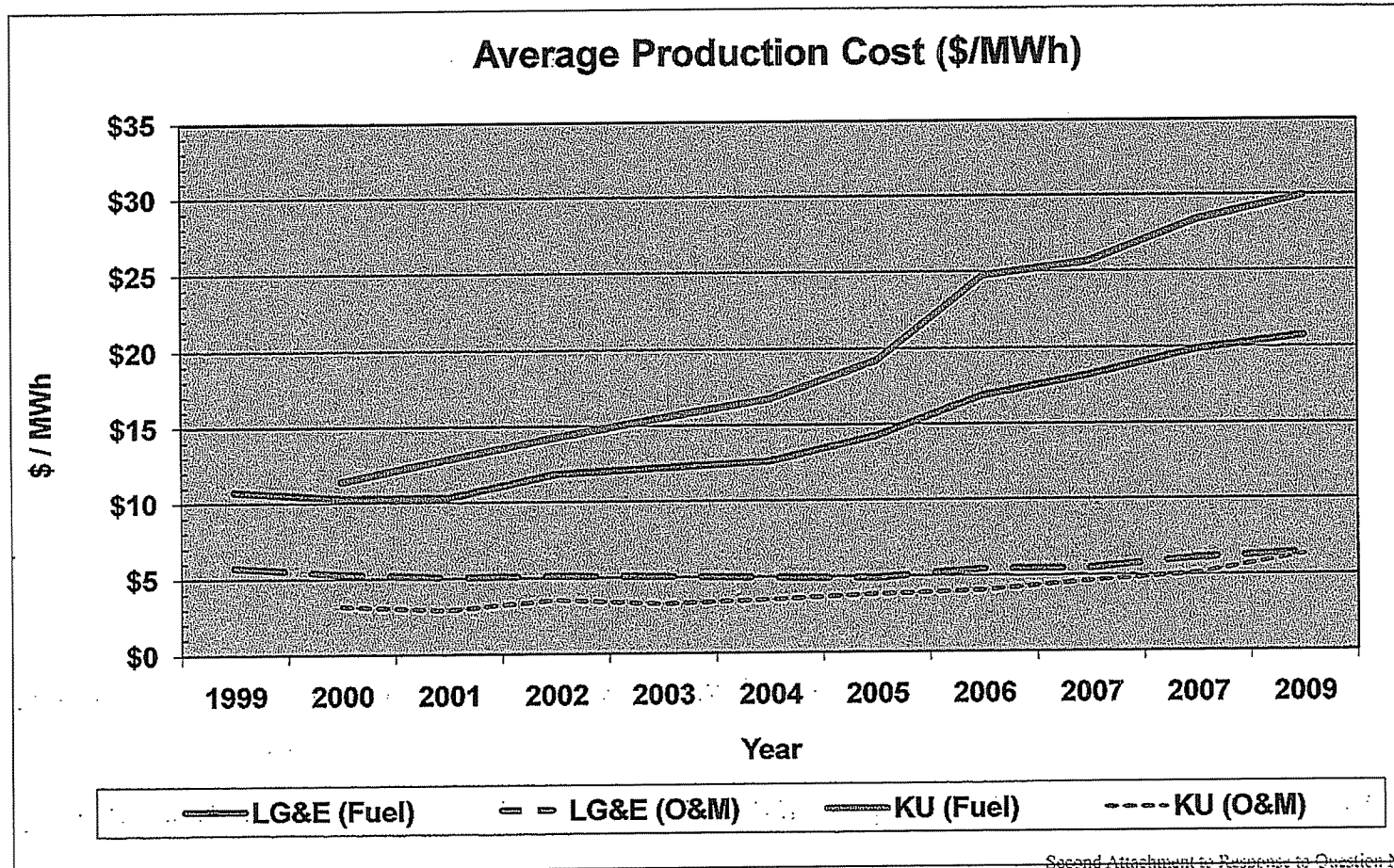
2009 Production




¹KU Peak - 4,640 MW on 1/16/09; LGE Peak - 2,834 MW on 8/16/07; Combined System Peak - 7,132 MW on 8/9/07

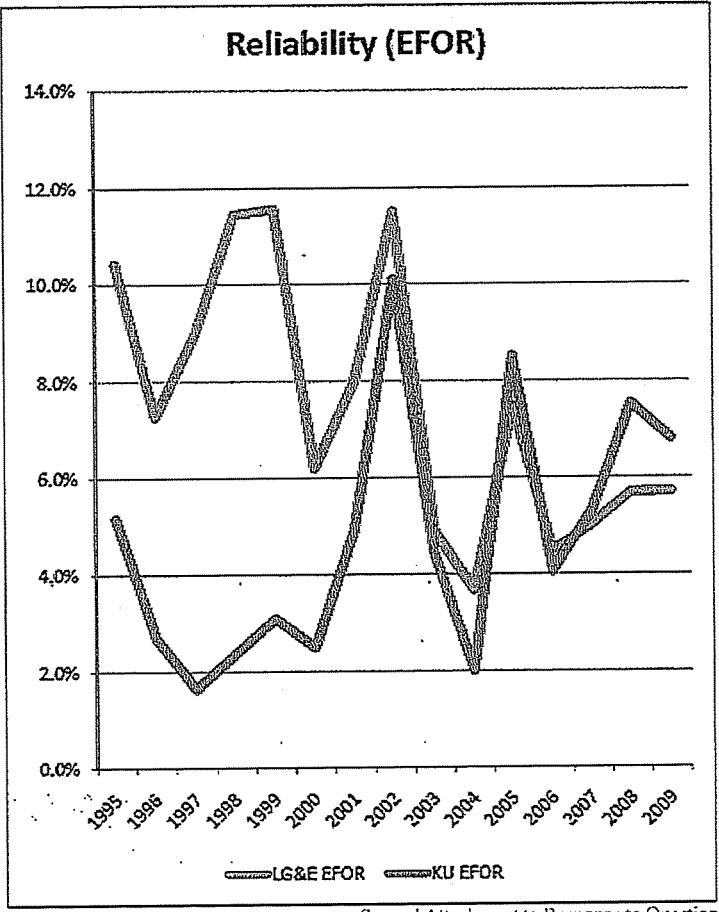
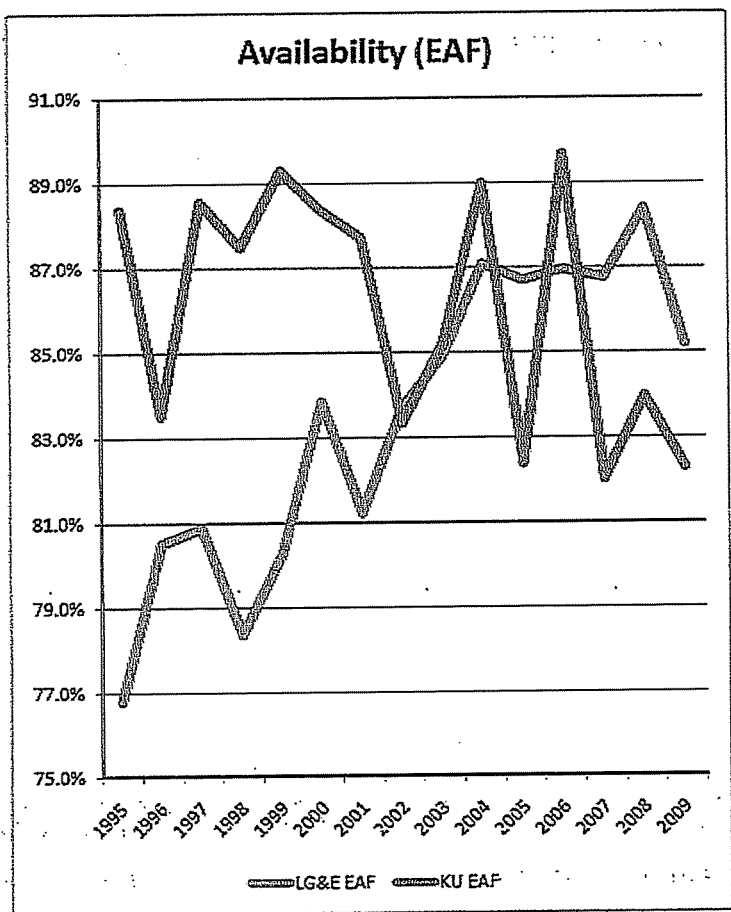
Generating capacity will increase to approximately 8,100 MW in 2010 with the completion of Trimble County 2.

Generation Fleet Trends - Production Costs





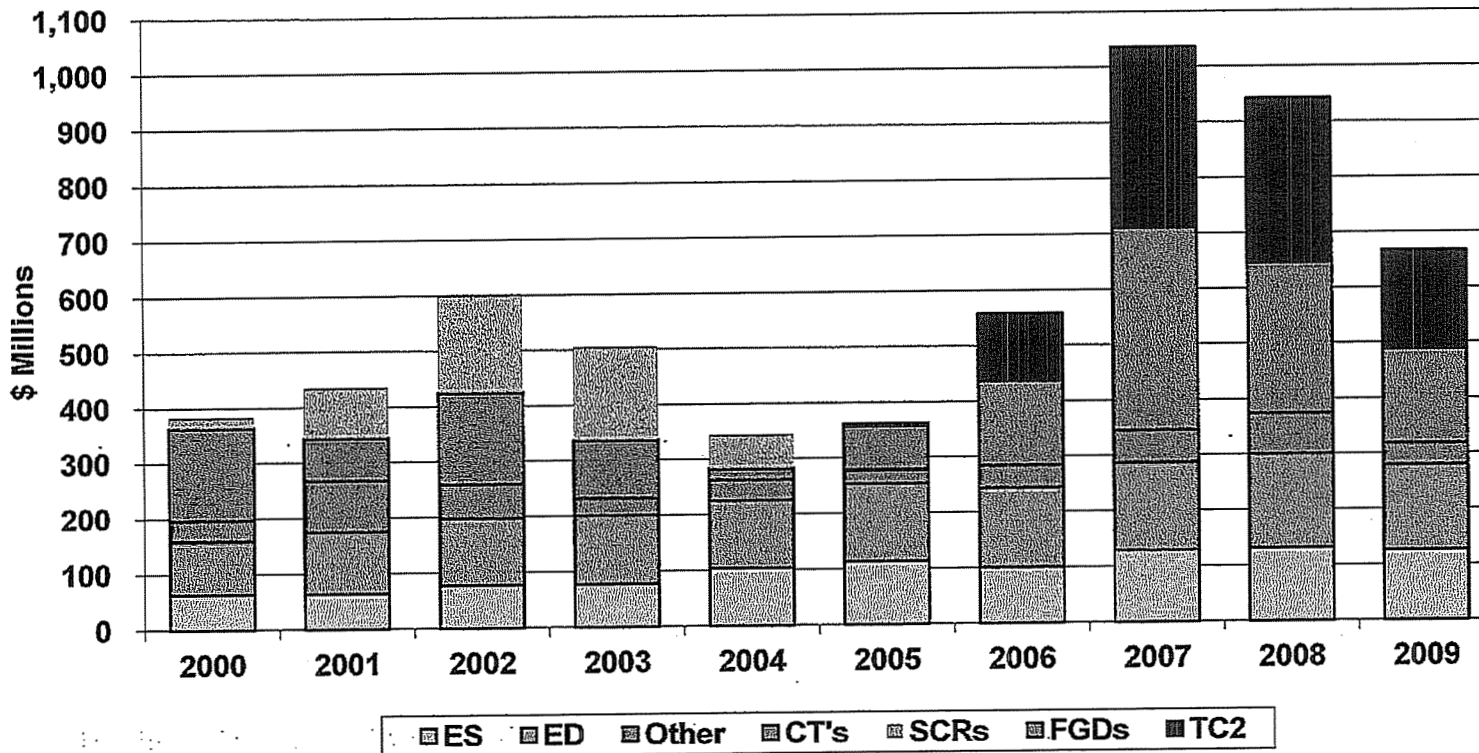
Fleet Trends - Availability and Reliability



E.ON U.S. Capital Investment

\$3.6 billion invested past 5 years


Over 50% greater than previous 5 years but in line with projections for next 5 years





Trimble County Unit 2 In Process

809 MW gross, 760MW net Super-Critical Coal Unit with Doosan Babcock boiler;
Hitachi Turbine/Generator and Siemens Air Quality Control Systems





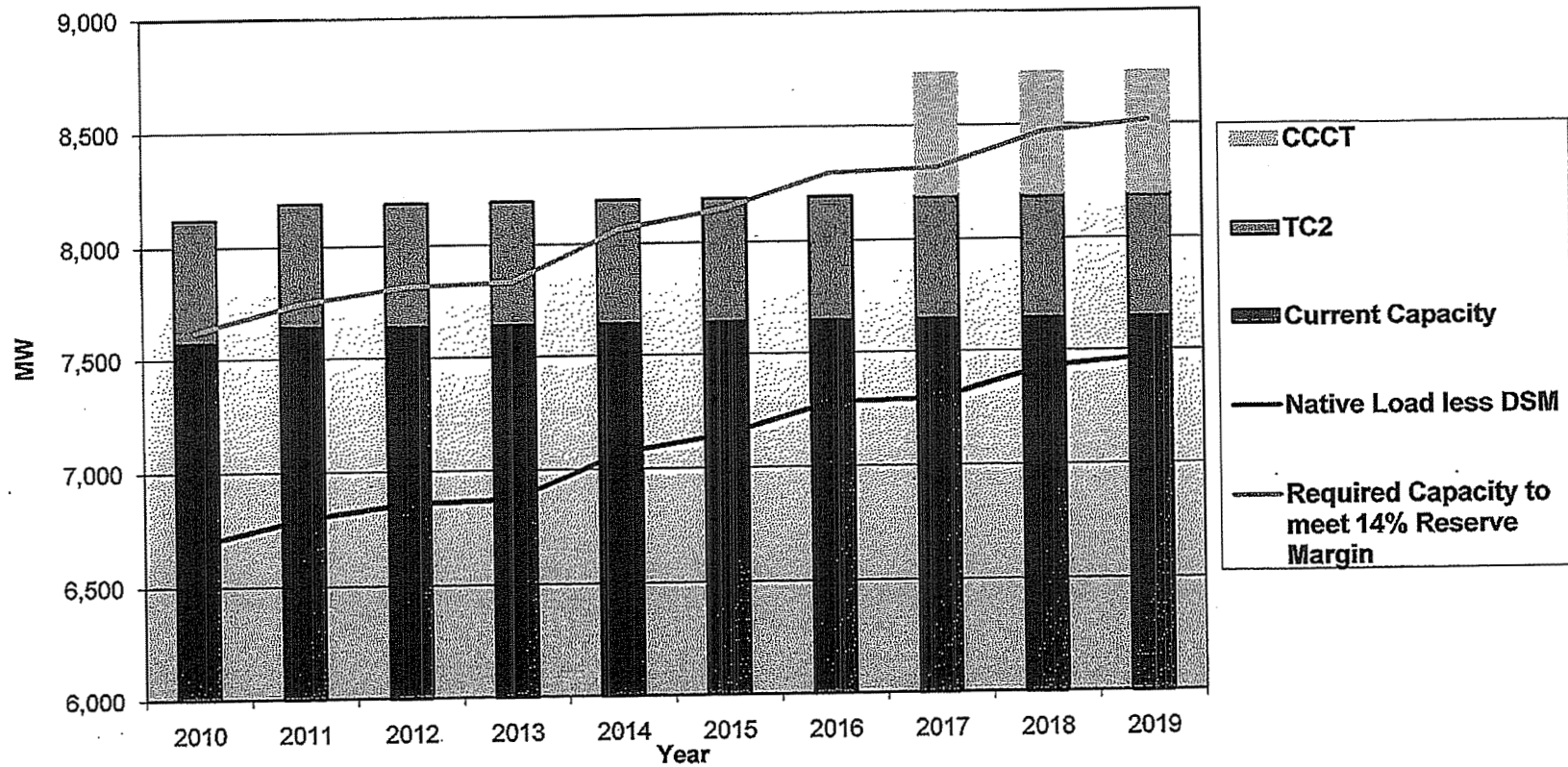
Trimble County 2

(US\$ in Millions)

	Through <u>2009</u>	<u>2010</u>	<u>Total</u>
Air Quality Control Systems	\$231	2	\$233
Balance of Plant	616	18	634
Transmission Projects	<u>89</u>	<u>5</u>	<u>94</u>
Total	\$936	\$25	\$961

- 760MW unit – 75% ownership (KU-81%, LG&E-19%), IMEA/IMPA share is 25%
- Commercial operation – Mid-Year 2010
- Cost to construct of \$1,521/KW significantly below current levels
- One of most technologically advanced coal fired facilities in the region
- Qualified for \$125 million advanced coal credit investment tax credit

Capacity Additions to Meet Projected Load Growth





Coal Procurement Strategy

- Contract term typically ranges from 1 to 3 years
 - Longest existing contract runs through 2016
 - Most multi-year contracts have some degree of price indexation/re-openers
 - Spot market purchases typically used to address short-term supply issues


- Target physical position (% of annual projected burn under contract)
 - Current Year: 98 to 100
 - Year 1: 90 to 100
 - Year 2: 40 to 90
 - Year 3: 20 to 50
 - Year 4+: 0 to 40

- Maintain diversity of suppliers and regional supply sources

- Fuel inventory target range balances fuel availability with cost of inventory

- Strategy, positions and fuel inventory target ranges reviewed and approved by Risk Management Oversight Committee in accordance with Statement of Trading

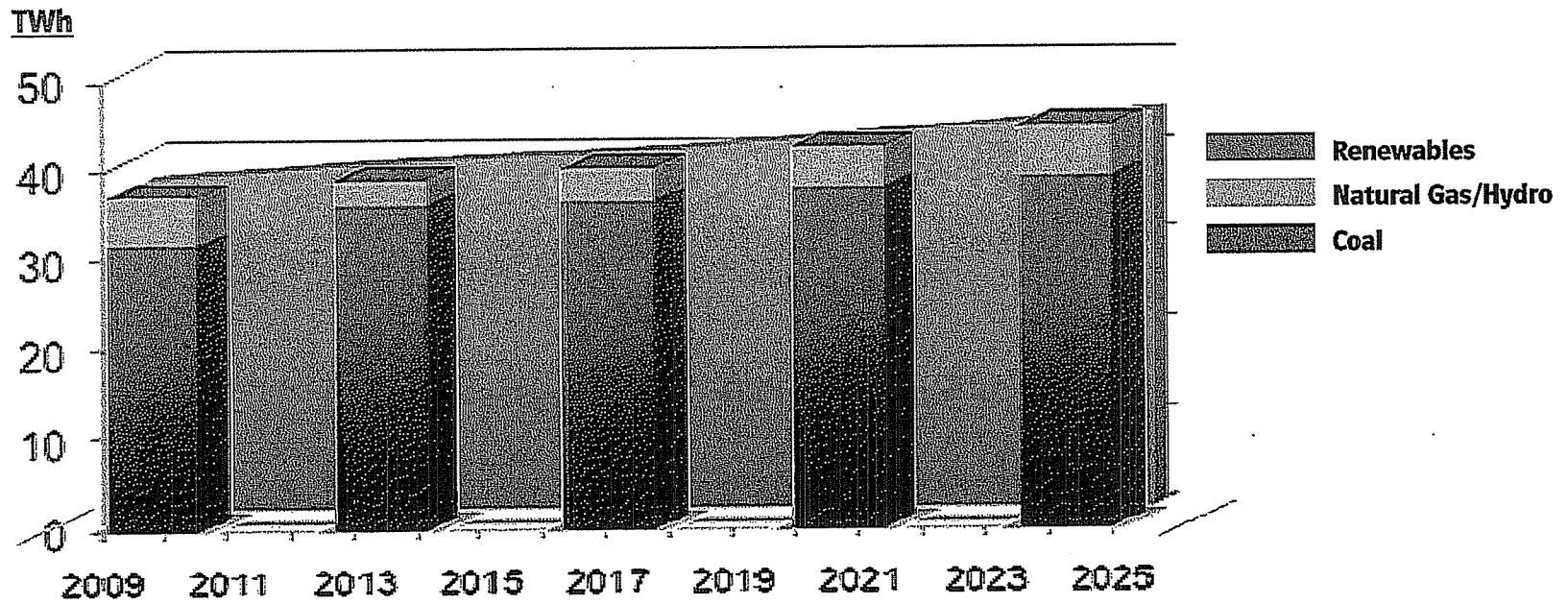
D



Environmental Policy

Demand Met with Coal

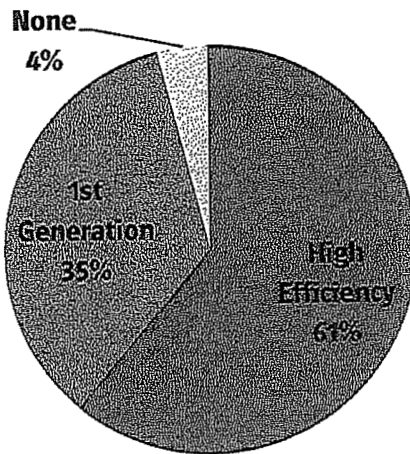
95% of electric consumption from coal-fired power plants



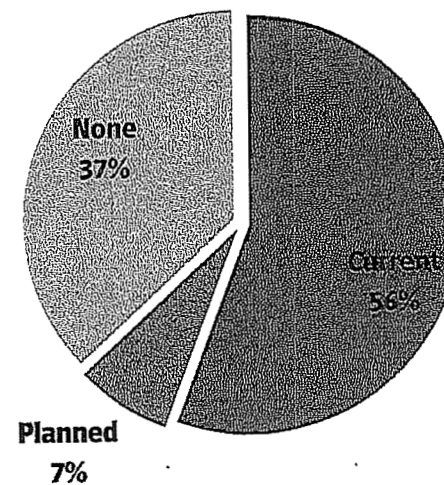
SOURCE: 2008 Integrated Resource Plan

SOx and NOx Air Quality Achievements

FGDs in Coal Fleet



SCRs in Coal Fleet



Current Planning Assumed for Fleet:

- Co-benefits (mercury) under fleet-wide cap & trade legislation
- Comparable replacement for CAIR, CAMR

Percents are based on capacity including TC2.

Environmental Legislation & Regulation Issues

- CO2 Legislation: Significant Parameters
 - Start Date; Target Levels; Economy Wide; Allowance Allocations; Safety Valve; R&D Funding
 - Legislation vs. Regulation
- Renewable Legislation: Significant Parameters
 - Regional approach; Alternative Compliance Payment level and use
- EPA Regulation: Significant Areas
 - CAIR & CAMR replacements
 - Hg and HAPs
 - Coal Ash

Governor Beshear's Energy Plan

Seven Strategies to Achieve Energy Independence

- Improve energy efficiency to offset 18% of 2025 energy demand
- Increase use of renewable energy – 1,000 MW by 2025
- Sustainably grow biofuel production – 12% of motor fuel
- Develop coal-to-liquids industry – 4 billion gallons of fuel annually by 2025
- Increase natural gas supply including coal-to-gas – 100% of 2025 requirements
- Initiate carbon capture/sequestration projects – 50% of facilities will have CCS technology by 2025
- Examine use of nuclear power – make decision by 2025

E.ON US is actively involved in dialogue with government in areas impacting the business (e.g., energy efficiency, renewable energy, carbon capture and nuclear power) serving on his Kentucky Climate Action Plan Council.

E.ON US is actively involved in multiple research programs – FutureGen, EPRI and several local carbon and biomass research projects.



Appendix II: Generation Fleet



Generation Facilities

Generating Facility	KU	LG&E	Fuel	Summer Rating Net (MW)
Cane Run Combustion Turbine	-	100%	Gas	14
Cane Run Station	-	100%	Coal	563
Dix Dam Hydroelectric	100%	-	Hydro	24
E. W. Brown	100%	-	Coal	697
E. W. Brown Combustion Turbines	Joint	Joint	Gas	947
Ghent Station	100%	-	Coal	1,918
Green River	100%	-	Coal	163
Haefling Combustion Turbines	100%	-	Gas	36
Mill Creek Station	-	100%	Coal	1,472
Ohio Falls Hydroelectric Station	-	100%	Hydro	52
Paddys Run Combustion Turbines	Joint	Joint	Gas	193
Trimble County Combustion Turbines	Joint	Joint	Gas	960
Trimble County Unit 1 [*] (75%)	-	75%	Coal	383
Trimble County Unit 2 ^{**} (75% with COD 2010)	Joint	Joint	Coal	570
Tyrone Station	100%	-	Coal	71
Zorn Avenue Combustion Turbine	-	100%	Gas	14


*TC1 ownership 75% LG&E and 25% IMPA & IMEA

**TC2 ownership is 75% E.ON Utilities and 25% IMEA & IMPA



Coal-Fired Generation Units

Generating Unit	Commissioned	Turbine	Boiler	FGD	NOx Control
Cane Run 4	1962	General Electric	CE	Yes	SLNB
Cane Run 5	1966	General Electric	Riley	Yes	CCVSAZ
Cane Run 6	1969	Westinghouse	CE	Yes	LNCFS 2
E.W. Brown 1	1957	Westinghouse	B&W	2010	LNB
E.W. Brown 2	1963	Westinghouse	CE	2010	LNCFS 3
E.W. Brown 3	1971	Westinghouse	CE	2010	LNCFS 3
Ghent 1	1974	Westinghouse	CE	Yes	LNCFS 2 + SCR
Ghent 2	1977	General Electric	CE	Yes	LNCFS 2
Ghent 3	1981	General Electric	FW	Yes	LNB+OFA + SCR
Ghent 4	1984	General Electric	FW	Yes	LNB+OFA +SCR
Green River 3	1953	Westinghouse	B&W	No	LNB
Green River 4	1959	Westinghouse	B&W	No	LNB
Mill Creek 1	1972	General Electric	CE	Yes	LNCFS 2
Mill Creek 2	1974	General Electric	CE	Yes	LNCFS 2
Mill Creek 3	1978	General Electric	B&W	Yes	DRB-4Z + SCR
Mill Creek 4	1982	General Electric	B&W	Yes	DRB-4Z +SCR
Trimble Co. 1	1990	General Electric	CE	Yes	ALNB + SCR
Trimble Co. 2	2010	Hitachi	D. Babcock	Yes	MB + SCR
Tyrone 3	1953	Westinghouse	B&W	No	LNB



STRICTLY CONFIDENTIAL



Confidential Information Memorandum

February 2010



The  Blackstone Group®

Confidential Information Memorandum

I. Executive Summary

A. INTRODUCTION / SUMMARY OF E.ON'S TRANSACTION OBJECTIVES

E.ON AG ("E.ON" or "Parent") has retained Goldman, Sachs & Co. and The Blackstone Group (together, the "Advisors") as financial advisors in connection with the proposed sale (the "Transaction") of E.ON U.S., a regulated electric and gas utility business principally located in Kentucky, referred to herein as "E.ON U.S." or the "Company." E.ON's objectives are to realize maximum cash value for the Company's operations and to consummate the sale of the Company in a timely, efficient manner.

B. OVERVIEW OF E.ON U.S.

E.ON U.S. is a regulated utility holding company engaged in the generation, transmission and distribution of electricity and the distribution of natural gas, in each case primarily in Kentucky. The Company's two utility subsidiaries are: (i) LG&E, which serves approximately 396,000 electric and 321,000 natural gas customers in and around Louisville, Kentucky; and (ii) KU, which serves approximately 515,000 electric customers in central, southeastern and western Kentucky and approximately 30,000 electric customers in Virginia under the operating name, Old Dominion Power (LG&E and KU are referred to herein as the "Utilities"). Approximately 98% of total system generation is provided by the Utilities' existing low-cost coal fleet.

The Company does not own any assets or operations outside of the United States or any material assets or interests in any non-regulated operations other than its interest in EEI.



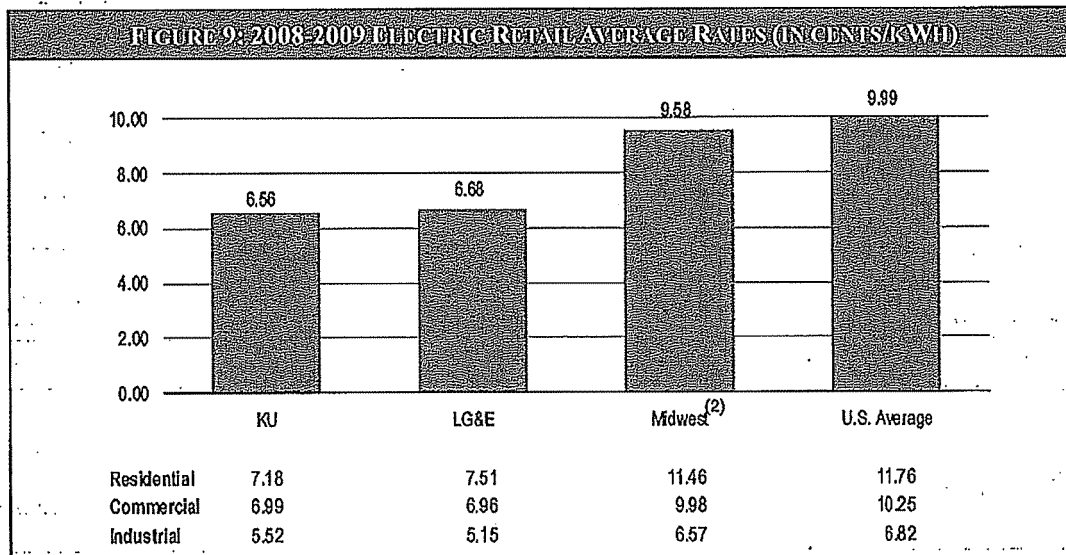
Confidential Information Memorandum

II. Investment Highlights

FIGURE 3: COMPARATIVE OPERATING PERFORMANCE 2004-2008			
Utility Area	Metric / E.ON U.S. 2008 Performance		E.ON U.S. Rank Out of IOU Holding Companies
Generation	Non-fuel O&M Cost / MWh of Production	\$4.78	4 th – Top Decile
Transmission	Cash Cost / Transmission Mile	\$10,702	6 th – Top Decile
Distribution ⁽¹⁾	Cash Cost / Customer	\$189	16 th – Top Quartile
Retail	O&M Cost / Customer	\$41.51	11 th – Second Decile
Corporate A&G ⁽¹⁾	A&G Cost / MWh of Sales	\$3.23	7 th – Top Decile

As shown in Figures 7 and 8, the Company's performance in each operating benchmark category results in costs among the lowest in the U.S. The Company also has a safety record among the nation's best IOUs. In 2008, the Company's RIIR was 1.73 versus the BEI top quartile average of 2.49 and the national utility average of 4.00. In 2009, the Company's RIIR improved to 1.09, a Company record best.

The Company's culture of safety and cost management generates extensive customer benefits. These are evident in rate comparisons against other U.S. and Midwest utilities. The following figure compares the total average rates of U.S. electric IOUs.



Source: Edison Electric Institute, Typical Bills and Average Rates Report, Summer 2009 (covers 7/1/2008 through 6/30/2009).

⁽¹⁾ If unadjusted for the inclusion of capital additions (CWIP) over the five year period, E.ON U.S.'s Cash Cost/Customer ranking is 1st at \$135. If adjusted for \$116 million of VDT amortization costs over the four year period, E.ON U.S.'s A&G Cost/MWh of Sales ranking improves to 5th at 2.86.

⁽²⁾ "Midwest" definition is the Reliability First Corporation area, which includes DE, IL, IN, KY, MD, MI, NJ, OH, PA, WI, and WV. The RFC is a NERC regional reliability council and replaced the old ECAR, MAIN, and MAAC regions.

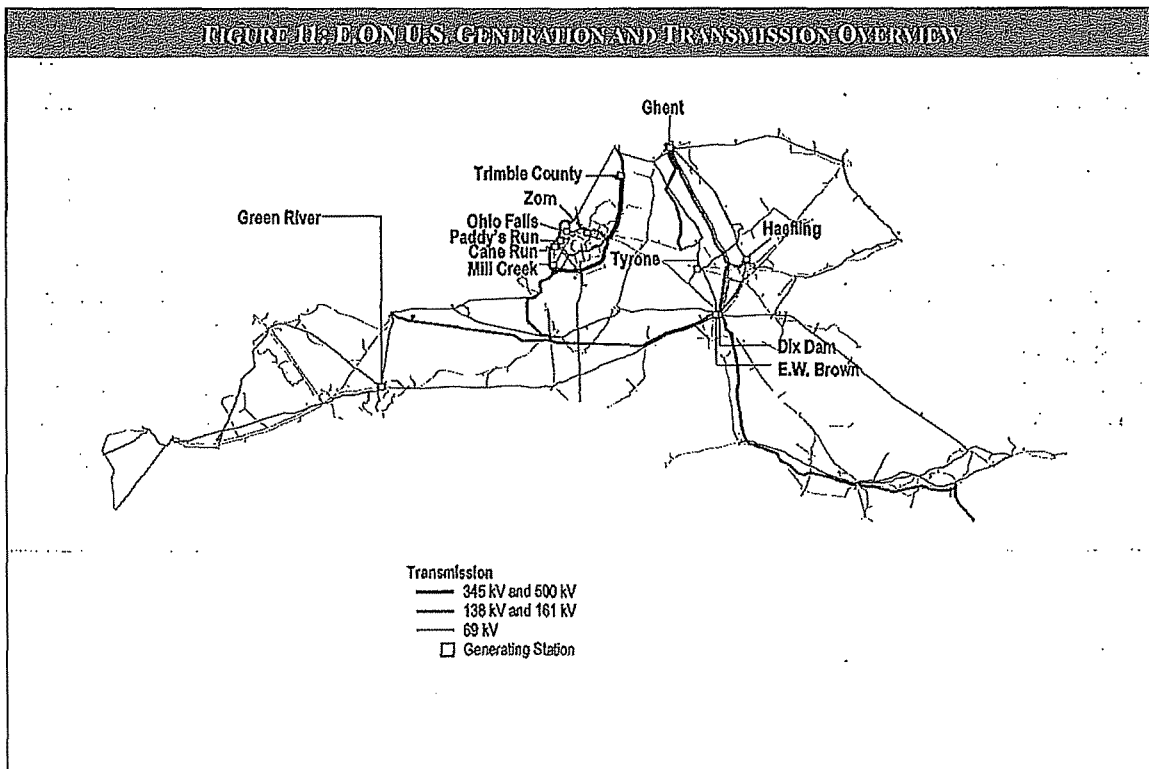


Confidential Information Memorandum

II. Investment Highlights

C. LOW COST, HIGH-PERFORMANCE AND STRATEGICALLY LOCATED UTILITY GENERATION CAPACITY.

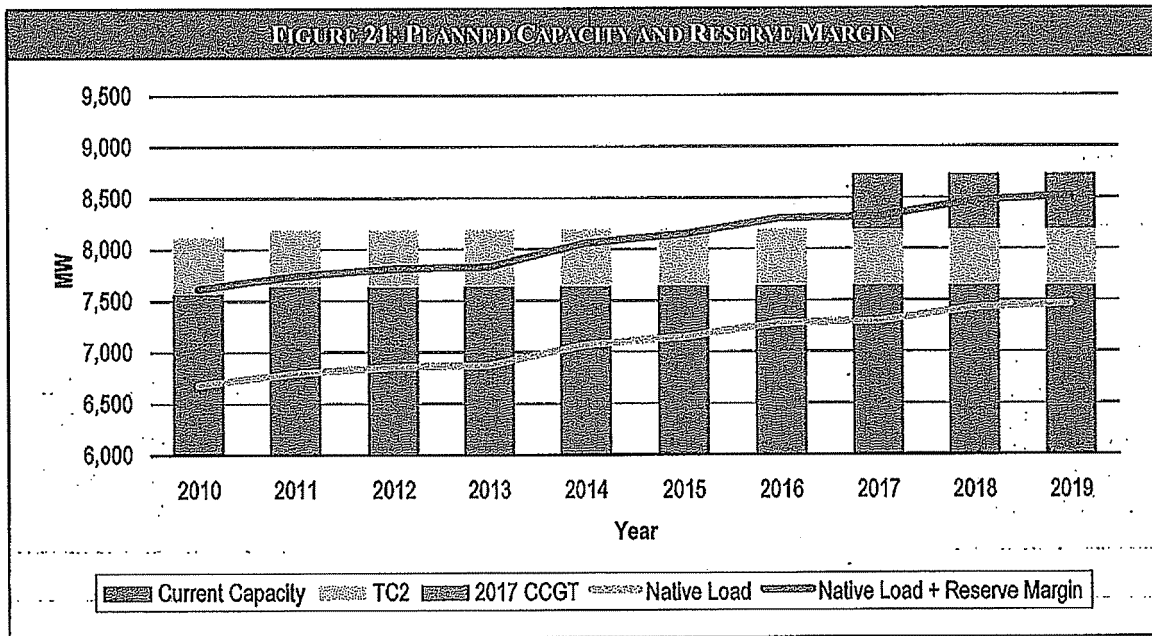
The Company has a strategically valuable fleet of approximately 8,100 MWs of ratebased generation capacity, including its 570 MW net ownership of TC2. Approximately 70% of current utility generating capacity represents base-load coal-fired units that provided approximately 98% of total system generation in 2009. These units are sited in close proximity to load within the heart of the Utilities' service territories. Taken together with low non-fuel O&M per MWh of production that ranks in the top decile of all IOUs in the United States, the Company has among the lowest electric utility rates of any IOU.



Confidential Information Memorandum

III. Overview of E.ON U.S.

LG&E and KU currently maintain a 12%–14% reserve margin range. The Utilities expect average annual growth for retail electricity native-load sales for 2009–2019 to be 2.0% after the impact of energy efficiency programs. The overall growth is expected to be driven by growth in residential and industrial classes consistent with history and external forecasts. Figure 21 below shows forecasted reserve margins based on annual peak load, including TC2 and a new build CCGT unit on-line in 2017.



Description and Operating Performance of the Electric System

Generation Assets

At December 31, 2009, LG&E and KU owned steam and combustion turbine generating facilities with a net summer capability of 7,431 MW and 76 MW of hydroelectric facilities. LG&E and KU also obtain power from other utilities under bulk power purchase and interchange contracts, as described below.

The Utilities combined electric peak load of 7,132 MW was set on August 9, 2007. LG&E's electric peak load of 2,834 MW was set on August 16, 2007, while KU, a dual-peaking utility, recorded its highest electric peak load of 4,476 MW on January 25, 2008.

Confidential Information Memorandum

III. Overview of E.ON U.S.

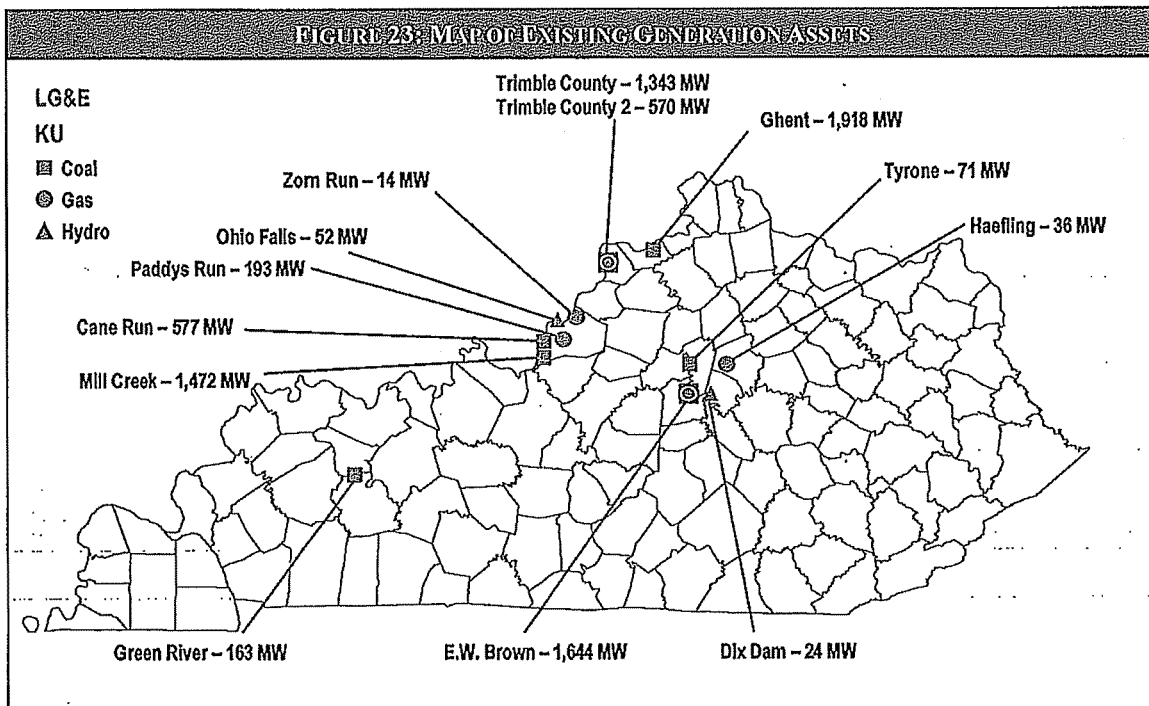
FIGURE 22: E.ON U.S. POWER UTILITY GENERATION ASSET OVERVIEW

Plant	Subsidiary	Location	2009 Heat Rate (Btu/KWh) ⁽¹⁾	Plant Type	Fuel	Net MWs	2009 Generation GWh
Steam Turbines							
Ghent – Units 1-4	KU	Carroll County, KY	10,777	ST	Coal	1,918	11,346
Mill Creek – Units 1-4	LG&E	Jefferson County, KY	10,602	ST	Coal	1,472	10,303
E.W. Brown – Units 1-3	KU	Mercer County, KY	10,583	ST	Coal	697	2,505
Cane Run – Units 4-6	LG&E	Jefferson County, KY	10,771	ST	Coal	563	3,235
Trimble County – Unit 1	LG&E	Trimble County, KY	10,565	ST	Coal	383	3,064
Green River – Units 3-4	KU	Muhlenberg County, KY	11,520	ST	Coal	163	625
Tyrone – Unit 3	KU	Woodford County, KY	13,518	ST	Coal	71	24
Total Coal-fired Generation						5,267	31,102
Combustion Turbines							
Trimble County – Units 5-10	KU / LG&E	Trimble County, KY		CT	Gas	960	195
E.W. Brown – Units 5-11	KU / LG&E	Mercer County, KY		CT	Gas	947	82
Secondary CTs	KU / LG&E	Fayette / Jefferson County, KY		CT	Gas	257	1
Total Gas-fired Generation						2,164	278
Hydroelectric Stations							
Ohio Falls	LG&E	Jefferson County, KY	NA	NA	Hydro	52	230
Dix Dam	KU	Mercer County, KY	NA	NA	Hydro	24	69
Total Hydroelectric Generation						76	299
In Construction							
Trimble County – Unit 2	KU / LG&E	Trimble County, KY		ST	Coal	570	
Grand Total						8,077	31,678

⁽¹⁾ Source: Company management.

Confidential Information Memorandum

III. Overview of E.ON U.S.



Electric Operations

KU and LG&E own a portion of and purchase power from Ohio Valley Electric Corporation ("OVEC"). The Utilities' contracts for purchased power with OVEC each terminate in 2026. The Utilities' share of OVEC's output is approximately 179 MW (KU: 55 MW; LG&E: 124 MW) of generation capacity. KU also purchases power from Owensboro Municipal Utilities ("OMU") under an agreement scheduled to terminate in May 2010.

KU and LG&E were formerly members of the Midwest ISO ("MISO"), a non-profit independent transmission system operator that serves the electrical transmission needs of much of the Midwest. The Utilities withdrew from the MISO effective September 1, 2006. The Utilities paid an exit fee of approximately \$33 million in October 2006, with FERC approving a recalculation of this exit fee in March 2008 resulting in certain credits back to the Utilities. The Utilities have, since 2006, contracted with the Tennessee Valley Authority ("TVA") to act as their transmission reliability coordinator and Southwest Power Pool, Inc. ("SPP") as their independent transmission operator ("ITO"), pursuant to FERC requirements. In July of 2009, SPP informed the Utilities of its intention to terminate the ITO Agreement between SPP and the Utilities effective September 1, 2010. On October 26, 2009, SPP provided E.ON U.S. with a written notice of termination of the ITO Agreement. On that same date, SPP and E.ON U.S. filed a joint notice of termination of the agreement with the FERC. Given SPP's notice to terminate the ITO Agreement, on October 30, 2009, the Utilities applied to the FERC and the KPSC for approval to reassign the ITO functions formerly performed by SPP to the Utilities. The Utilities requested an expedited approval for February 2010. The KPSC issued an Order on February 2, 2010, approving the Utilities' request. TVA will continue to serve as the transmission reliability coordinator.

Confidential Information Memorandum

III. Overview of E.ON U.S.

Headcount increases generally relate to large capital projects including TC2, environmental and regulatory compliance needs, customer service initiatives including a new customer information system, and the replacement of certain contract labor.

At December 31, 2009, of the 3,127 employees of E.ON U.S., 818 (LG&E: 669; KU: 149) employees are covered by collective bargaining agreements with the International Brotherhood of Electrical Workers ("IBEW") Local 2100 and the United Steelworkers of America ("USWA") Local 9447-01. LG&E employees represented by the IBEW Local 2100 signed a three-year collective bargaining agreement effective November 11, 2008. KU employees represented by the IBEW Local 2100 signed a three-year collective bargaining agreement effective August 1, 2009. KU employees represented by the USWA Local 9447-01 entered into a three-year collective bargaining agreement effective August 1, 2008. Historically, the relationship between the Company management and the two unions has been very good.

Environmental

Protection of the environment is a major priority for E.ON U.S. Federal, state and local regulatory agencies have issued the Company and its subsidiaries permits for various activities subject to air quality, water quality and waste management laws and regulations. The Company has also proactively pursued initiatives to address its greenhouse gas profile including upgrades to existing hydroelectric capacity and clean coal investments, among other things.

Kentucky law permits the Company current recovery of, and a return on, its costs of complying with the Federal Clean Air Act and other state, federal and local environmental requirements which apply to coal combustion wastes and by-products from facilities utilized for the production of energy from coal. The ECR mechanism permits the Company to earn a timely recovery of, and reasonable return on, these capital investments without applying for an increase in base rates. Related operation and maintenance expenses are also recoverable under the ECR.

The KPSC must approve projects in advance in order for the Company to use the ECR mechanism. Of the total capital investment for the period from 2010 through 2019, approximately three-fourths is covered by prior KPSC approvals. Additional environmental regulations (including regulations related to the areas of CAIR, the Clean Water Act, CAMR, CO₂, PM_{2.5}, SO₃, and CCP) could develop and require further future capital expenditures. The Company anticipates that these future capital expenditures will also be fully recoverable via the ECR mechanism.

In April 2006, the EPA issued a Notice of Violation ("NOV") alleging KU had violated certain provisions of the Clean Air Act's new source review rules relating to work performed in 1997, on a boiler and turbine at KU's E.W. Brown generating station. In the first quarter of 2009, a settlement was reached with the Department of Justice resolving this claim. The settlement called for KU to complete plans for the installation of its planned FGD at the Brown site by December 31, 2010 and its SCR on Brown Unit 3 by December 31, 2012. These projects are included in ECR plans approved by the KPSC. The settlement also provided for compliance with specified emission limits and operational restrictions, civil penalties of \$1 million, funding of \$3 million for environmental mitigation projects, a one-time surrender of 53,000 SO₂ allowances, and an ongoing surrender of NO_x allowances estimated at 650 allowances annually for eight years.

Confidential Information Memorandum

III. Overview of E.ON U.S.






In September 2007, the EPA issued an NOV alleging that KU had violated certain provisions of the Clean Air Act's operating rules relating to opacity during June and July 2007 at Units 1 and 3 of KU's Ghent generating station (the "2007 NOV"). In March 2009, the EPA issued an NOV alleging that KU violated certain provisions of the Clean Air Act's rules governing new source review and prevention of significant deterioration by installing FGD and SCR controls at its Ghent generating station without assessing potential increased sulfuric acid mist emissions (the "2009 NOV"). The Company is disputing both the 2007 NOV and the 2009 NOV. On December 23, 2009, the EPA issued a Section 114 data request for Ghent Station regarding the sulfuric acid mist emissions investigation. The Company has provided the requested data to the EPA.

In addition to its current hydro generation upgrade at its Ohio Falls facility, the Utilities issued a request for proposal in 2007 and have completed their evaluation of these proposals and the potential for implementing renewable supply options while also assessing potential actions to meet future Renewable Portfolio Standard levels. There is currently no renewable portfolio standard in Kentucky. The Utilities continue to explore the least cost renewable options available which include the development of landfill gas generation, the use of biomass at existing coal plants, and the purchase of wind generation.

With respect to carbon capture and sequestration ("CCS"), the Company has been actively pursuing research and development opportunities. The Company is a member of the FutureGen Alliance with its Senior Vice President - Energy Services having served as Chairman of the Alliance. The Company is also an active participant in Electric Power Research Institute research programs and has provided funding, manpower and other assistance to various carbon research and management activities in Kentucky.

In addition, from time to time, KU and LG&E appear before the EPA, various state or local regulatory agencies and state and federal courts regarding matters involving compliance with applicable environmental laws and regulations.

Prepared for:
E.ON U.S., LLC
Louisville, KY



FINAL DRAFT

Desktop Phase 1 Environmental Site
Assessment for Cane Run Generating
Facility,
Louisville, Kentucky


Prepared for:
E.ON U.S., LLC
Louisville, KY

FINAL DRAFT

Desktop Phase 1 Environmental Site
Assessment for Cane Run Generating
Facility,
Louisville, Kentucky



Prepared By
Dianne C. Donovan
Senior Project Specialist



Reviewed By
Russell G. Turner
Compliance Group Section Manager

ENSR Corporation
August 21, 2008
Document No.: 12267-006-0004

Contents

- 1.0 Introduction 1-1**
 - 1.1 Purpose 1-1
 - 1.2 Scope-of-work 1-1
 - 1.3 Study limitations 1-1

- 2.0 Site description 2-1**
 - 2.1 Location 2-1
 - 2.2 Current use of the subject property 2-1
 - 2.3 Utilities 2-7
 - 2.4 Current use of adjoining properties 2-7

- 3.0 Records information 3-1**
 - 3.1 Standard environmental records 3-1
 - 3.2 Additional environmental records 3-4
 - 3.3 Physical setting information 3-6
 - 3.4 Historical use information on the subject property and adjacent sites 3-6
 - 3.5 Previous environmental reports 3-8

- 4.0 Regulatory Considerations 4-1**
 - 4.1 Title V Permitting 4-1
 - 4.2 Waste Management 4-1
 - 4.3 Emergency Planning and Community Right-to-Know 4-1
 - 4.4 Spill Prevention, Control & Countermeasure (SPCC) Plan 4-1
 - 4.5 Wastewater and Storm Water 4-2

- 5.0 Findings and opinion 5-1**
 - 5.1 Environmental Concerns 5-1

- 6.0 References and contacts 6-1**
 - 6.1 Persons interviewed 6-1
 - 6.2 Reports and documents reviewed 6-1

List of Appendices

Appendix A EDR Report

List of Figures

Figure 1 Site Plan

1.0 Introduction

1.1 Purpose

E.ON U.S., LLC (E.ON) requested ENSR Corporation (ENSR) to perform a Desktop Phase I environmental site assessment (ESA) to identify environmental concerns at the Cane Run Electric Generating facility located in Louisville, Jefferson County, Kentucky (hereinafter referred to as the "subject property"). ENSR received authorization to perform the Phase I ESA on August 15, 2008. ENSR representative Ms. Dianne C. Donovan, Senior Project Specialist conducted the desktop ESA between August 18, 2008 and September 15, 2008.

1.2 Scope-of-work

This assessment has been performed in accordance with ENSR's Proposal number 12267-A12, dated August 14, 2008. Tasks performed by ENSR as a part of the Desktop Phase I ESA are described in the proposal.

This report contains observations and conclusions concerning the apparent environmental condition of the subject property based upon the agreed scope-of-work. Upon receipt of your comments, the draft report will be finalized. However, this desktop ESA is limited in scope and is not an exhaustive research of the subject property and surrounding area.

1.3 Study limitations

This report describes the results of ENSR's limited due diligence assessment to identify the presence of environmental liabilities materially affecting the subject property utilizing publicly available, practically reviewable and reasonably ascertainable information. Under the authorized scope of work, no site visit was completed and the information presented herein is based solely on data obtained from public sources or data provided by the client.

In the conduct of this due diligence investigation, ENSR has attempted to independently assess the presence of such liabilities within the limits of the established scope of work as described in our proposal. As with any due diligence evaluation, there is a certain degree of dependence upon oral information provided by facility or site representatives which is not readily verifiable or supported by any available written documentation. ENSR shall not be held responsible for conditions or consequences arising from relevant facts that were concealed, withheld, or not fully disclosed by facility or site representatives at the time this assessment was performed.

This report and all field data and notes were gathered and/or prepared by ENSR in accordance with the agreed upon scope of work and generally accepted engineering and scientific practice in effect at the time of ENSR's assessment of the subject property. The statements, conclusions, and opinions contained in this report are only intended to give approximations of the environmental conditions at the subject property.

This report, including all supporting field data and notes (collectively referred to hereinafter as "information"), was prepared or collected by ENSR for the benefit of its client, E.ON U.S. LLC (E.ON). The information may be released to third parties, who may use and rely upon the information at their discretion. However, any use of or reliance upon the information by a party other than specifically named above shall create no rights, obligations, or liabilities on the part of ENSR with respect to any such party. The information shall not be used or relied upon by a party that does not agree to be bound by the above statement.

The passage of time may result in changes in technology, economic conditions, site variations, or regulatory provisions which would render the report inaccurate. Reliance on the report after the date of issuance as an accurate representation of current site conditions shall be at the user's sole risk. Should ENSR be required to review the report after six (6) months from its date of submission, ENSR shall be entitled to additional

compensation at then existing rates or such other terms as may be agreed upon between ENSR and the client.

2.0 Site description

2.1 Location

The Cane Run Generating Station, operated by the Louisville Gas & Electric Company, is located at 5252 Cane Run Road (State Highway 1849) about 8 miles southwest of Louisville, Jefferson County, Kentucky. The surrounding area consists of a undeveloped land and residential areas. The facility includes approximately 500 acres between Cane Run Road and the Ohio River.

Figure 1 provides a site location map for the subject property.

2.2 Current use of the subject property

The total plant generating capacity is 645 megawatts (MW) and consists of three coal-fired units (Units 4, 5, and 6), having nameplate capacity ratings of 164MW, 209MW, and 272MW. The plant also includes a 16MW gas or oil-fired simple-cycle combustion turbine peaking unit (Gas Turbine 11). Units 4 through 6 (along with retired Units 1 through 3) are housed in the Generator Building, which is shown with the site layout in Appendix B. All three coal-fired units are equipped with low-NOx burners, coal fly-ash electrostatic precipitators (ESP), and flue gas desulfurization (FGD) modules.

The primary source of groundwater in the area is the alluvial aquifer within the Ohio River Valley, which is about 130 feet thick, and flows westward toward the Ohio River. The water table is approximately 50 feet deep. The silurian limestone aquifer underlies the alluvium. The two aquifers are hydrologically connected. The plant has 2 large diameter production wells installed, but not used; there are about 11 small-diameter groundwater monitoring wells also installed on site. Records indicate there may be up to 16 wells, of various monitoring or production purposes, within 1 mile of the site.

Most of the water serving the plant is withdrawn by an intake structure located on the Ohio River. The coal-fired units utilize once-thru, non-contact cooling and most of this water is returned to the river. The Ohio River is used for navigation, commercial and recreational fishing, and recreational boating.

The plant generates several wastes which are "exempt" under 40 CFR Part 261.4. These non-hazardous special wastes include fly ash, bottom ash, boiler slag, and flue gas desulfurization (FGD) solid by-product (Poz-O-Tec). The coal combustion bottom ash wastes are disposed of and treated in a 27-acre on-site surface impoundment (ash treatment basin-ATB). Fly ash wastes are mixed with the FGD calcium sulfite sludge and lime to produce the non-leachable Poz-O-Tec, similar to a low-strength concrete, which is disposed of in a 110-acre on-site landfill permitted with the Kentucky Division of Waste.

Water discharges from the site are addressed under KPDES permit No. KY0002062, issued by the Kentucky Division of Water. The ATB receives water from most site operations, including bottom ash sluicing, all floor and trench drains, coal pile runoff, precipitation runoff, sanitary treatment facility effluent, and occasional excess waters from the sludge processing area. Bottom ash sluicing accounts for the bulk of the water in the ATB. Water discharged from the ATB (KPDES outfall #004) combines with once-through cooling water before being released into the Ohio River through the KPDES outfalls #001-002.

Internal boiler tube surfaces are cleaned as needed to remove scale build-up from water deposition. Non-hazardous chelating solvents are used and disposed of by evaporation in an operating boiler. TCLP tests are conducted to ensure that these wastes are non-hazardous; if test results show any particular batch of these wastes to be hazardous, then they are collected for off-site disposal. Toxic Characteristic Leachate Procedure (TCLP) tests are conducted to ensure that these wastes are non-hazardous; if test results indicate any particular batch of the boiler cleaning wastes to be hazardous, the wastes are appropriately shipped off-site for disposal in accordance with state and federal hazardous waste protocols.

To prevent spills and/or accidental releases, the facilities at the Cane Run Generating Station have been designed or modified to comply with existing state and federal regulations. The facility is designed with many features to help contain, regulate, or control any potentially hazardous or toxic substance. These include: secondary containment & berms located around fuel oil storage facilities; drainage ditching around coal, lime slurry preparation, and landfilled FGD sludge areas with runoff settling basins that drain or are pumped to the ATB; and the routing to the ATB of all other potentially-contaminated station surface drains of the plant. The site also has an Emergency Pond which is located south of the Generator Building. It receives unprocessed sludge and bottom ash sluice water during SPP outages or equipment failure; this pond also drains to the ATB.

All on-site oil-filled electrical transformers and equipment which may have contained PCBs have been replaced or retrofilled with NON-PCB transformer oil.

Below is a table providing the material inventory and tank listing for the petroleum (fuel, non-fuel and electrical equipment storage) containing tanks.

According to the SPCC plan the following aboveground storage tanks are located on the subject property:

Material	Maximum gallons	Location/Comments
#2 Fuel Oil	100,000	Main Fuel Oil Storage Tank (Boiler Light-off & Combustion Turbine Fuel) Outside, steel Aboveground Storage Tank (AST), southwest plant site area, earthen berm, area drain/sump pump to coal pile runoff pond (to ATB, to river #001-002)
Diesel Fuel	12,000 4,000	Coal Handling Mobile Equipment Refueling Tank Outside, steel AST, southeast of coal shaker house, concrete berm (12,000 gal) and metal berm (4000 gal), drains to coal pile runoff pond (to ATB, to river #001-002)
Diesel Fuel	1,500 4,000 2,500	SPP-Landfill Contractors Fuel Storage Outside, steel AST, near Unit 4/5 SPP area, earth berm, drains to ATB (#001-002) Outside, steel AST, near landfill, metal berm, valved drain, (same drainage) Outside, steel AST, near Unit 6 SPP, metal berm, valved drain, drains to sediment basin, to ATB (#001-002)
Diesel Fuel Gasoline	1,000 500	Vehicle Refueling Tanks Outside, steel ASTs, guard house parking area, metal berms, valved drains, parking area runoff to coal pile runoff pond (to ATB, to river #001-002)
#1 Fuel Oil (kerosene)	8,000	No. 1 Fuel Oil Tank (Kerosene for Portable Heaters, etc.) Outside, steel AST, south of Unit 1, concrete berm with valved drain, area drains to coal pile runoff pond (to ATB, to river #001-002)

Material	Maximum gallons	Location/Comments
Unit 1 Basement Oil Storage Room		
Turbine Oil	4,370	Inside, steel ASTs, southeast side basement, bermed room/adjacent area sumped to ATB (#001-002)
Turbine Oil	4,370	Reservoir Drain tank, ground floor Turbine Oil Storage Room
Turbine Oil	4,370	New Oil Storage –Tank A , (same)
Turbine Oil	4,370	New Oil Storage –Tank B , (same)
Turbine Oil	1,580	Reservoir Tank A, (same)
Turbine Oil	1,580	Reservoir Tank B, (same)
Turbine Oil	5-10 drums	New turbine oil, steel drums, (same)
Misc. Lube Oils	8 x 250 gal	Lube Oil Dispensers, steel tank units, (same)
Unit 1 Basement Oil Room - Drum Storage Area		
Turbine Oil	25-50 drums	Inside, steel drums, southeast side basement, area sumped to ATB (#001-002)
Gear Compound		
Machine/Motor Oil	5-10 drums	
Propylene Glycol		
EHC Fluid		
Unit 5 Basement Oil Storage Room		
Turbine Oil	6,100	Inside, steel AST, Unit 5-6, north/central basement, bermed room, sumped to ATB (#001-002)
Unit Turbine Oil Reservoirs		
Turbine Oil	3,960	Inside, Unit 3, 2nd floor, main turbine oil reservoir
	3,350	Unit 4
	3,350	Unit 5
	3,090	Unit 6
Unit Turbine Oil Systems (With Piping and H2 Seal Oil Systems)		
Turbine Oil	5,125	Inside, Unit 3, main unit building, filtration-purification circulating systems
	4,420	Unit 4
	4,420	Unit 5
	4,200	Unit 6

Material	Maximum gallons	Location/Comments
Machine Oil	630	Unit Aux. Equipment Fluid Drives (Fans, Mills, etc.) Inside, Unit 1, Piping & System Reservoirs
	440	Unit 2
	770	Unit 3
	1,200	Unit 4
	1,000	Unit 5
	1,500	Unit 6
EHC/Hydraulic Oil	750	Misc. Unit Equipment Reservoirs (Controls, EHC Systems, etc.) Inside, Unit 4, misc. equipment systems
	1,000	Unit 5
	1,250	Unit 6
Gear Oil	1,000	Misc. Unit Gear Boxes/Reservoirs Inside, Unit 4, ground floor, Air Fan oil reservoirs, coal mills gear boxes, etc
	800	Unit 5
	1,250	Unit 6
Gear Oil	1,000	Outside, steel reservoirs, misc. coal conveyors drive machinery, drains to coal pile runoff pond to ATB (#001-002)
Gear Lube	3-5 drums	Inside, steel drums, tractor shed, containment pallets, drains to coal pile runoff pond to ATB (#001-002)
Hydraulic Oil	5-10 drums	(same)
Motor Oil (mixed grades)	4 x 450 gal	Inside, plastic totes, tractor shed, containment pallets, concrete floor, drains to coal pile runoff pond to ATB (#001-002)
Propylene Glycol	5-10 drums	Inside, steel drums, (same)
Transmission Fluid	450	Same
Used Oil	450 gal 1-3 drums	Inside, plastic totes and steel drums, tractor shed, containment pallets (same drainage)
Misc. Gear & Lube Oil, Degreaser	5-10 drums	Inside, steel drums, storage area for equipment fluids & maintenance, enclosed building & concrete floor, area drains to coal pile runoff pond (#001- #002)
Lube Oil	300	Inside, steel, Units 4-5 Vacuum Drum Filters lube oil piping & reservoirs (2 @ 150 gal/ea), building sump to sediment pond/ATB (#001-002)

Material	Maximum gallons	Location/Comments
Machine Oil	120	Inside, steel, Units 4-5 Vacuum-Blower lube oil reservoirs (2 @ 60 gal/ea), (same drainage)
Misc. Machine & Lube Oil	3-5 drums	Inside, steel drums, storage area for equipment fluids & maintenance, (same drainage)
Lube Oil	300	Inside, steel, Unit 6 Vacuum Drum Filters lube oil piping & reservoirs (2 @ 150 gal/ea), building sump to sediment pond/ATB (#001-002)
Machine Oil	120	Inside, steel, Unit 6 Vacuum-Blower lube oil reservoirs (2 @ 60 gal/ea), (same drainage)
Misc. Machine & Lube Oil	3-5 drums	Inside, steel drums, storage area for equipment fluids & maintenance, (same drainage)
Hydraulic Oil	500 500	Circulating Water Valve Actuator Oil Accumulator (A/B) Units 4 & 5-6 Inside, steel ASTs, containment within equipment room
Misc. Oils	0-5 drums	Inside, steel drums, secondary containment pallet & spill kit,
Hydrochloric Acid (32%)	1-2 drums	Outside, plastic AST, plastic secondary containment tank, paved area, drains to coal pile runoff pond-ATB (#001-002)
Hydrazine (35%) <i>Cortrol OS5035</i>	180 gal. 250 & 180 gal 500 & 180 gal	Inside, areas drains to sumps & pumped to the ATB (#001-002), Unit 3-4 basement storage area, portable totes, Unit 5 basement, day tank and portable tote, Unit 6 basement, day tank and portable tote
Hydrochloric Acid (32%)	1-2 drums	Outside, plastic AST, plastic secondary containment tank, paved area, drains to coal pile runoff pond-ATB (#001-002)
Hydrazine (35%) <i>Cortrol OS5035</i>	180 gal. 250 & 180 gal 500 & 180 gal	Inside, areas drains to sumps & pumped to the ATB (#001-002), Unit 3-4 basement storage area, portable totes, Unit 5 basement, day tank and portable tote, Unit 6 basement, day tank and portable tote
Hydrogen, Liquefied Gas	Gas (Kscf)	Outside, steel AST & heat exchanger, (runoff NA)
Sodium Hydroxide <i>Flake Caustic</i>	5-10 cans	Inside, 100# cans, Unit 4 mezzanine, drains to sumps & pumped to the ATB (#001-002)

Material	Maximum gallons	Location/Comments
Sodium Hydroxide (50%) <i>NOT IN USE</i>	12,000 gal. EMPTY	Inside, steel AST, Unit 4 mezzanine, concrete curbed, (same drainage)
Di-Sodium Phosphate (DSP) <i>Optisperse HP9430</i>	100 gal 10-20 bags	Inside, stainless steel day tank (batch w/ mixer), 50# or 100# bags, Unit 4 mezzanine, (same drainage)
Tri-Sodium Phosphate (TSP) <i>Optisperse HP9430</i>	100 gal 10-20 bags	(same)
Dust Suppressant <i>DusTreat DC9140</i> <i>(not currently used)</i>	500 gal <i>(empty)</i>	Outside, steel insulated tank, adjacent transfer house, graveled, drains to coal pile runoff pond to ATB (#001-002)
Bentonite Clay (detoxicant) <i>Spectrus DT1401</i>	2,000 lbs (supersac)	Inside, supersac, warehouse with concrete floor
AD Benzyl Ammonium Chloride <i>Spectrus CT1300</i> <i>(Molluscicide-Algaecide)</i>	180 gal 180 gal 180 gal	<i>Screenhouse</i> Inside, metal totes (temporary usage & just-in-time delivery)
Foamtrol AF3550	(0-6 drums)	<i>Cooling Water Intake & Warehouse (new)</i> Inside (temporary use), concrete floor areas
Bromo Chloro Dimethyl Hydantoin (BCDMH) <i>Spectrus OX1200</i>	50-100, 6-gal pails 250 gal	<i>Cooling Water Intake & Warehouse</i> Inside, plastic pails, palletted, concrete floor areas Plastic Batch tank, (same drainage)

Material	Maximum gallons	Location/Comments
Drummed Oil, Oily Rags, Absorbent, etc,	50-100 drums	<i>Oily Solid Wastes – Drum Storage Area</i> Inside, steel drums, curbed building with concrete floor, area drains to coal pile runoff pond-ATB (#001-002)
Misc. Hazardous Wastes	1-3 drums	Inside, steel drums, palletted, curbed building with concrete floor, (same drainage)
Battery Rooms – Sulfuric Acid		
Main Units Backup Power (3 rooms in main building)	4 banks @ 60 cells/bank	Inside, ~5 gal/cell, plastic/metal, room with concrete floor
Main Units Backup Power (1 rooms)	1 banks @ 20 cells	Inside, ~5 gal/cell, plastic/metal, room with concrete floor

2.2.1 Utilities

The primary source of groundwater in the area is the alluvial aquifer within the Ohio River Valley, which is about 130 feet thick, and flows westward toward the Ohio River. The water table is approximately 50 feet deep. The silurian limestone aquifer underlies the alluvium. The two aquifers are hydrologically connected. The plant has 2 large diameter production wells installed, but not used; there are about 11 small-diameter groundwater monitoring wells also installed on-site. Records indicate there may be up to 16 wells, of various monitoring or production purposes, within 1 mile of the site.

Most of the water serving the plant is withdrawn by an intake structure located in the Ohio River. The coal-fired units utilize once-thru, non-contact cooling and so most of this water is returned to the river. The Ohio River is used for navigation, commercial and recreational fishing and recreational boating.

Water discharges from the site are addressed under KPDES permit No. KY0002062 issued by the KY Division of Water. The ATB receives water from most site operations, including bottom ash sluicing, all floor and trench drains, coal pile runoff, precipitation runoff, sanitary treatment facility effluent, and occasional excess waters from the sludge processing area. Bottom ash sluicing accounts for the bulk of the water discharged to the ATB. Water discharged from the ATB (KPDES outfall #004) combines with once-through cooling water before being released into the Ohio River through the KPDES outfalls #001-002.

The subject property obtains power from the generating station for site operations.

2.3 Current use of adjoining properties

The following table provides a description of the properties adjacent to the boundaries of the subject property, based on ENSR's review of aerial photographs.

Table 2-1 Adjacent Land Use

Direction from site	Adjacent land use description
North	Ohio River and undeveloped wooded land.
East	Residences and commercial properties.
South	Residences and undeveloped land.
West	Ohio River

Based on a review of aerial photographs the land surrounding the facility is characterized by residential and undeveloped land.

3.0 Records information

3.1 Standard environmental records

Standard environmental record sources are defined in Section 8.2.1 of the ASTM-05 "Phase I Environmental Site Assessment Process" standard. These records consist of selected federal and state environmental databases. ASTM also specifies the appropriate search distances from the subject property for which these records should be reviewed. ENSR retained the services of Environmental Data Resources, Inc. (EDR) of Milford, Connecticut to provide specified state and federal regulatory list information for potential sites of environmental concern located at or in the vicinity of the subject property. EDR maintains a computerized Geographic Information System (GIS) listing of various state and federal databases in accordance with the ASTM standard. The database search was based upon ASTM-specified standard record sources. Additionally, databases searched by EDR satisfy records review requirements of the *all appropriate inquiry* rule. EDR includes these databases, when available, as a part of its report. Descriptions of each database are provided in Part GR-1 of the EDR database report (Appendix A). It should be noted that due to the size of the subject property, ENSR extended the search radius an additional mile in addition to the standard ASTM search distances.

The subject property is located in a rural area, which is primarily undeveloped agricultural property and range land. The subject property was identified in the EDR report. None of the orphan (unmapped) sites listed on the EDR report were identified by ENSR within the vicinity of the subject property.

A variety of federal and state governmental databases were reviewed using EDR. The following federal and state contamination-related databases described in Table 3-1 were searched for the area surrounding the subject properties; the various search distances used are also noted.

Table 3-1 Databases Searched and Radii

Database Acronym	Description	Search Distance ¹ (miles)
Federal Databases		
NPL ²	Existing and proposed Superfund sites on the National Priorities List	2.0
CERCLIS ²	Abandoned, uncontrolled or inactive hazardous waste sites reported to the U.S. EPA, which have been or are scheduled to be investigated by the U.S. EPA for potential nomination to the NPL.	1.5
RCRIS-TSD ²	Reported sites that treat, store and/or dispose of hazardous waste and subject to the federal RCRA regulations.	1.5
RCRIS-LQG/SQG ²	Reported large-quantity generators and small quantity generators of hazardous waste.	1.25
ERNS ²	Sites reporting spills to the U.S. EPA and/or the U.S. Coast Guard under various federal regulations	target property
FINDS	Facility Index System indicates the presence of a site on another federal database.	target property
PADS	PCB Activity Database System identifies generators, transporters, commercial storers and/or brokers and disposers of PCBs who are required and have notified the EPA of such activities.	target property
RAATS	RCRA Administrative Tracking System contains records based on enforcement actions issued under RCRA pertaining to major violators and includes administrative and civil actions brought by the EPA.	target property

Database Acronym	Description	Search Distance ¹ (miles)
TRIS	Toxic Chemical Release Inventory System identified facilities who have reported releases of listed toxic chemicals to the air, water, and land in reportable quantities under SARA Title III Section 313.	target property
TSCA	Toxic Substances Control Act identified manufacturers and importers of chemical substances by plant site in 1986. No updates of the list have been made by EPA.	target property
HMIRS	Hazardous Materials Information Reporting System contains hazardous material spill incidents reported to the Federal DOT.	target property
NPL Liens	List of liens placed against real property in order for the EPA to recover remedial action expenditures or when the property owner receives notification of potential liability.	target property
CORRACTS	Corrective Action Report identifies hazardous waste handlers with RCRA corrective action activity.	2.0
ROD	Records of Decision mandating a permanent remedy for a Superfund Site	2.0
MLTS	Material Licensing Tracking System, maintained by the Nuclear Regulatory Commission, contains a list of sites that possess or use radioactive materials and are subject to NRC licensing.	target property
Delisted NPL	Sites removed from the NPL	target property
Coal Gas	Former manufactured coal gas sites	2.0
State Databases		
SWHS ²	State hazardous waste sites	2.0
UST ²	Sites which have reported underground storage tanks.	1.25
LUST ²	Sites which have reported leaking underground storage tanks.	1.5
SWF/LF ²	List of permitted solid waste disposal facilities	2.0
1	The radial search distances used equal or exceed those recommended by ASTM for assessing the environmental condition of commercial real estate.	
2	Databases which are required to be searched by ASTM.	

ENSR completed an EDR Site Report of the subject property to obtain the information below. According to the EDR database, the subject property appears on the following databases: KY NPDES, ERNS, FINDS, KY SHWS, KY SWF/LF, KY UST, RCRA-SQG, KY HIST LF, and TRIS. The subject property appears on the KY NPDES database four times, stating the subject property currently has an active NPDES permit, KYR105929 with Garrison ditch the listed receiving water. The second listing is for an active NPDES permit, KYR104357 with Mill Creek Cutoff and Ohio River listed as the receiving water.

The subject property appears on the ERNS database fourteen times, with two duplicate listings. The listings are summarized below:

- On April 9, 2007, 200-gallons of hydraulic oil was spilled from a generator fan into a catch basin. According to the database Early Environmental performed the spill cleanup.
- On February 19, 1991, 1,800-gallons of lubricating oil was release due to a leaking seal to an unknown water body. According to the database no sheen was observed and the source was secured.
- On May 11, 1998, 30-gallons of turbine oil was release into the Ohio River due to a check valve failure.

- On April 3, 1989, an unknown amount of oil was release into the Ohio River. At the time of the release the report stated the facility would stop flow from the ash pond.
- On August 10, 1998, 25-gallons of 797 oil was release with 5-gallon of the oil entering the Ohio River due to a discharge valve on a water pump that failed.
- On April 19, 1998, 5-gallons of 797 oil was discharged into the Ohio River at mile maker 616.
- On October 10, 1997, an unknown amount of oil was release to the Ohio River at mile marker 616.
- On November 28, 1990, 20-gallons of 797 turbine oil was release with 10-gallon of the oil entering the Ohio River due to an unknown cause.
- On November 4, 1992, a 4-pounds of ethylene glycol was released to the ground. According to the database the facility used sorbents to clean the area.
- On October 10, 1997, an unknown amount of oil was release to the Ohio River at mile marker 616.
- On March 2, 1987, 200-gallons of mineral oil was released to the ground due to a cooling system source.
- May 11, 1998, 30-gallons of turbine oil was release due to a failed valve.

The subject property appears on the FINDS database twice, which is a pointer database. The first FINDS database pointed to the National Pollutant Discharge Elimination System permit the subject property operates. The second FINDS database pointed to an air permit the subject property operates under.

The subject property appears on the SHWS database for a closed petroleum cleanup. The cleanup was related to a January 1994 fuel oil spill. This historic cleanup represents a historical environmental concern to the subject property.

According to the database the facility operates a beneficial reuse landfill. No additional information was provided in the database.

According to the database the subject property has fifteen exempt underground storage tanks located on the subject property. Tank 1 and 2 are a 12,000-gallon single wall steel tank that reportedly contains fuel oil. Tank 3 is an unknown capacity single wall steel tank containing an unknown substance. Tank 4, 5, 6, 7, 9 and 14 are a 1,000 gallon single wall steel tank containing fuel oil. Tank 8 is a 3,000-gallon single wall steel tank containing fuel oil. Tank 10 and 12 are a 5,500-gallon single wall steel tank containing an unknown substance. Tank 11 is a 10,000-gallon single wall steel tank containing DSL. Tank 13 is a 12,000-gallon single wall steel tank containing an unknown substance. Tank 15 is a 99-gallon tank made of an unknown substance and containing an unknown substance.

The subject property appears on the RCRA small quantity generator database. According to the database the subject property has been listed as a small quantity generator since the mid 1990s, prior to that time the subject property appeared on the large quantity generator database. According to the database the subject property has eleven violations from 1992 until 2008. Based on the database all the violation have been brought into compliance, except for the two 2008 and one 2006 violations.

According to the database the subject property previously operated a landfill. No additional information was available in the database. Given a lack of information, the historic landfill represents an environmental concern to the subject property. According to Mr. Voyles, the facility only has ash ponds and FGD Poz-o-tec landfills on the subject property.

The subject property appears on the TRIS database; however no additional information is provided regarding the listing.

Borden Inc., located at 6200 Campground Road, approximately 7,480 feet northeast from the subject property appears on the CERC-NFRAP list. According to the database's assessment history the discovery was completed on November 1, 1979. The preliminary assessment was completed on September 11, 1985. The site inspection was completed on January 13, 1987. The site was archived with no further action planned on January 13, 1987. Based on the current regulatory status of the property, ENSR does not believe the Borden site represents an environmental concern to the subject property.

ATKEMIX TEN Inc., located at 6100 Campground Road, approximately 8,927 feet northeast from the subject property, appears on the CORRACTS database. According to the database the facility is a basic organic chemical manufacture. Based on the database the migration of groundwater is under control and the current human exposure is under control. Based on the distance from the subject property, ENSR does not believe the ATKEMIX site represents an environmental concern to the subject property.

Two facilities appear on the RCRA-LQG and four appear on the RCRA-SQG databases. Additionally, seven facilities appear on the RCRA-NonGen database. Given the distance from the subject property, ENSR does not believe these facilities represent an environmental concern to the subject property.

Two facilities appear on the KY SHWS database. However, both have a closed status. Based on the current regulatory status of the properties, ENSR does not believe the facilities represent an environmental concern.

Five facilities appear on the KY UST database, however none appear on a contamination related database. Based on the current regulatory status of the properties, ENSR does not believe the facilities represent an environmental concern.

Lee's Landfill located in Jefferson County, KY approximately 4,927 feet east northeast from the subject property appears on the KY INST CONTROL database. According to the database the facility is active and has been capped. No additional information was available in the database. Based on the distance from the subject property, ENSR does not believe the facility represents an environmental concern to the subject property.

Based on the current regulatory status and/or distance from the subject property, ENSR does not believe the sites identified in the EDR "Orphan Summary" represent a potential threat to impact the subject property. No additional surrounding properties were identified in the EDR report.

3.2 Additional environmental records

Per Section 8.2.2 of the ASTM standard, local, and/or additional state or tribal sources of environmental records shall be reviewed to enhance and supplement the ASTM-required federal and state records reviewed and discussed in Section 3.1 of this report. These additional records/sources may include local records such as: lists of waste disposal sites; brownfields sites; lists of hazardous waste/contaminated sites; lists of registered storage tanks; local land records (for activity and use limitations); records of emergency release reports; and records of contaminated public wells. Local sources that may be contacted to obtain this information include: Department of Health/Environmental Division; Fire Department; Planning Department; Building Permit/Inspection Department; Local/Regional Pollution Control Agency, Local/Regional Water Quality Agency, and Local Electric Utility Companies (for records relating to PCBs).

Per the ASTM Standard, approximate minimum search distances for additional records sources should not be less than those specified for standard records sources, but can be adjusted at the discretion of the environmental professional. Based on ENSR's observations during the site visit and information provided in the EDR report, no significant environmental concerns were identified associated with the adjacent properties; thus, additional state and local records not included within the EDR report were reviewed for the subject property only.

A table documenting the departments contacted to request environmental information relative to the subject property is included in Section 9. These inquiries may have been made in the form of telephone interviews, Freedom of Information Act (FOIA) requests, and/or in person discussions.

The results of these inquiries are summarized in the following table.

Table 3-2 Agency Inquiries

Record source	Type of records	Comments
U.S. EPA ECHO database	Environmental compliance history of the subject property	September 17, 2008 – online query According to the database the facility has a Clean Water Act permit. The permit is KYR107533 which is registered to the Cane Run Station. The database does not list any violation for the permit.
U.S. EPA Envirofacts Database	Lists and provides information concerning facility activities subject to federal permitting requirements	September 17, 2008 – online query According to the database, the Cane Run Generating Station has a NPDES permit (KYR107533), which was last updated March 9, 2006. No violations or enforcement actions were reported in the database.
Kentucky Department of Environmental Protection	Freedom of Information Request regarding the subject property's current regulatory status.	September 8, 2008 – record request ENSR has requested records regarding the facility's waste and water programs. At the time of this report ENSR has not received the information from the Kentucky DEP. ENSR has also requested records regarding the facility's air programs from the Louisville Metro Air Pollution Control District. At the time of this report ENSR has not received a response.
Jefferson County Environmental Health	Information regarding septic tanks	September 23, 2008 – phone interview ENSR left a message regarding the septic tank and hazardous material information for the subject property. At the time of this report ENSR has not received a call back from the Jefferson County Environmental Health Department.
Pleasure Ridge Fire Department	Information that may be on file for the subject property, specifically regarding the installation or removal of underground storage tanks (USTs) from the subject property, or spills or releases of oil and/or hazardous/radioactive materials at the site	September 23, 2008 – phone interview ENSR left a message regarding the fire department information for the subject property. At the time of this report ENSR has not received a call back from the Fire Department.

3.3 Physical setting information

The subject property is located in Jefferson County, Kentucky, and consists of 500 acres of land. The subject property is located in the City of Louisville, Kentucky on State Highway 1849.

According to the USGS Louisville West, Kentucky Quadrangle 7.5-Minute Series Topographic map, the elevation of the subject property area is between approximately 440 to 450 feet above mean sea level. The subject property has a elevation change of approximately 70 feet from the center of the property to the eastern portion of the subject property which abuts the Ohio River. Depth to groundwater is approximately 70 feet below ground surface at certain locations on the subject property. Based on topographical information the regional ground would flow to the east toward the Ohio River.

Based on a review of the US Department of Agriculture - Soil Conservation Service Soil Survey of Jefferson County, Kentucky, the subject property is underlain by Lawrence silt loam. Lawrence has a slow infiltration rate, with layer impeding downward movement of water and soils with moderately fine or fine texture. Soils commonly have a low hydraulic conductivity. The soil has a high corrosion potential. According to the EDR Lawrence soil is not classified as a hydric soil, a wetland indicator.

According to the Federal Emergency Management Agency (FEMA) floodplain information provided in the EDR the subject property is located on the 500 year flood zone (21111C0130D).

According to the EDR report (Appendix A), federal area radon information for Jefferson County indicates that Jefferson County is designated as a "Zone 1" (i.e., counties in which the predicted average indoor radon screening level is greater than 4 picoCuries per liter [pCi/L]). EDR reported that 5 sites were tested for radon within Jefferson County. The average test results indicate levels of radon were 0.950 pCi/L in first floor living areas and 1.040 pCi/L in basement living areas. The U.S. EPA Guideline for radon in residential dwellings is 4.0 pCi/L. The U.S. EPA does not have a guideline for radon in commercial or industrial buildings. It is ENSR's opinion that the area radon levels do not pose an environmental concern to the subject property.

3.4 Historical use information on the subject property and adjacent sites

Information pertaining to historical uses of the subject property and surrounding area was obtained from the following publicly available and readily reviewable sources:

- Topographic maps: Kosmosdale, Kentucky Quadrangle (1912, 1950), Camp Taylor, Kentucky Quadrangle (1918) and Lanesville, Kentucky Quadrangle (1955, 1982, 1987, 1993);
- Aerial Photographs: 1978, 1983, 1995 and 2005; and
- City Directories: 1963, 1967, 1972, 1977, 1982, 1987, 1993, 1997, 2002 and 2007.

Sanborn Fire Insurance maps were requested from EDR; however, Sanborn Fire Insurance maps were not available for the subject property or the immediately surrounding area.

A chronological history of the subject property and abutting property use is presented in Table 4-3.

Table 3-3 Chronological Historical Subject Property and Abutting Property Use

Date(s)	Type of Document	Description	Level of Concern
1918	Topographic Map	Subject property and Abutting properties: The subject property and surrounding properties are depicted as undeveloped land.	None
1950 and 1955	Topographic Map	Subject property and Abutting properties: The subject property and surrounding properties are depicted as undeveloped land. Riverside Garden residential development is visible to the north of the subject property.	None
1963, 1967, 1972 and 1977	City Directory	Subject property and Abutting properties: The subject property address is listed at Louisville Gas & Electric Company. The adjoining property addresses are listed as residences or commercial properties.	None
1978 and 1983	Aerial Photograph	Subject property and Abutting properties: The subject property appears developed with a power plant; however the quality of the aerials makes it hard to identify structures, etc.	None
1982, 1987, 1993	City Directory	Subject property and Abutting properties: The subject property address is listed at Louisville Gas & Electric Company. The adjoining property addresses are listed as residences or commercial properties.	None
1982, 1987 1993	Topographic Map	Subject property and Abutting properties: The subject property is developed with a Power Plant, two settling ponds and levee. A trailer park is depicted to the east of the subject property. Mill Creek Cutoff is visible to the north of the subject property followed by Riverside Gardens.	None
1995	Aerial Photograph	Subject property and Abutting properties: The subject property is developed with a power plant in the northwest corner of the subject property. A settling pond is visible to the east of the power plant and laydown areas are visible to the south. The adjoining property to the north is undeveloped land followed by a residential community. The adjoining property to the east is residential property. The adjoining property to the south is undeveloped land and to the southeast is residential property. The adjoining property to the west is the Ohio River.	None
1997	City Directory	Subject property and Abutting properties: No listing was available for the subject property address. The adjoining property addresses are listed as residences or commercial properties.	None
2002 & 2007	City Directory	Subject property and Abutting properties: The subject property address is listed as NEC Lightning Rod Installation. The adjoining property addresses are listed as residences or commercial properties.	None
2005	Aerial Photograph	Subject property and Abutting properties: Same as the 1995 aerial photograph.	None

3.5 Previous environmental reports

No previously prepared environmental reports for the subject site were identified by E.ON personnel, or provided for review by ENSR.

4.0 Regulatory Considerations

ENSR conducted a review of facility operations to assess its compliance with key local, state and federal environmental regulations. A summary of significant regulatory compliance considerations at the E.ON facility is provided below.

4.1 Title V Permitting

The Cane Run facility was granted their initial Title V permit (175-00-TV) application on October 30, 2002.

The granting of the final Title V permit for the Cane Run facility requires that semi-annual deviation reports and annual certification compliance reports be submitted. According to the information provided by the Commonwealth of Kentucky the facility has submitted annual compliance reports as required for 2007.

The Title V permit application is authorized for a period of five years from the date of initial issue. The original Title V permit for the Cane Run facility expired on October 30, 2007. According to documentation provided the renewal application was submitted on April 27, 2007.

4.2 Waste Management

According to a 2007 Hazardous Waste Annual Report FORM 1, the Commonwealth of Kentucky Department for Environmental Protection issued the facility EPA identification number KYD-000-827-451. The Cane Run facility is currently registered as a small quantity generator of hazardous waste. According to the form the facility is registered to generate the following wastes: D001, D008, D009, D018, D035, F001 (spent halogenated solvents used in degreasing) and F003 (spent non-halogenated solvents).

4.3 Emergency Planning and Community Right-to-Know

Facilities that manufacture, use, or store chemicals any hazardous chemical/substance which requires an MSDS be kept on location is required to report these chemicals on an annual basis. The Superfund Amendments and Reauthorization Act (SARA) Section 312 outlines the requirements for companies that store chemicals at their location. This report is commonly known as the Tier Two Report. ENSR reviewed the, 2007 Tier Two Report for the Cane Run facility. The facility filed a Tier Two Report due to the storage of the following chemicals calcium oxide, diesel fuel oil #1 and #2, flyash, DT 1401 Betz-DTG, hydrazine, lime slurry, soda ash, sulfuric acid and turbine oil.

SARA Section 313 outlines the requirements for reporting releases at facilities that manufacture, store, and/or use chemicals regulated under these regulations. This form is commonly known as the Toxic Release Inventory (TRI). ENSR reviewed the 2005, 2006 and 2007 TRI reports, for the Cane Run facility, which appear complete.

4.4 Spill Prevention, Control & Countermeasure (SPCC) Plan

Facilities that engage in drilling, producing, gathering, storing, processing, refining, transferring, distributing, using, or consuming oil and oil products, which due to their location, could reasonably be expected to discharge oil in quantities that may be harmful, are regulated under 40 C.F.R. § 112. If the aggregate aboveground storage capacity of the facility is more than 1,320 gallons (only containers of oil with a capacity of 55 gallons or greater are counted), the facility is required to prepare and implement a Spill Prevention, Control and Countermeasure (SPCC) Plan. The current plan was dated May 2006 and certified on May 26, 2008.

4.5 Wastewater and Storm Water

On-site wastewater generation consist of four permitted discharge outfalls to the Ohio River. The facility is permitted (permit number KY0002062 by the Kentucky Department for Environmental Protection for these discharges.

Outfall 001 contains the combined flows from Units 5 and 6, once-thru/condenser cooling water, Units 5 and 5 non-contact cooling water, 50% of the ash treatment basin discharge (Outfall #004) and stormwater runoff from roof drains. This outfall discharges to the Ohio River.

Outfall 002 contains the combined flows from the Unit 4 once-thru condenser cooling water, non-contact cooling water, 50% of the ash treatment basin discharge (Outfall #004) and stormwater runoff from roof drains. Outfall 002 discharges to the Ohio River.

Outfall 003 contains flow of stormwater from Units 1 and 2 (retired) roof drains, which discharge to the Ohio River.

Outfall 004 contains flow from Units 4-6 bottom ash / fly ash sluices, Unit 1-6 low volume waste sumps, boiler chemical cleaning wastewaters, facility sanitary wastewater, miscellaneous sludge processing plant and scrubber area wastewaters, and stormwater runoff.

Outfall 005 contains flow from the facility package sewage treatment plant as an internal stream to the ash treatment basin.

Outfall 006 contains intermittent flow (potentially once or twice per 5 year period) of wastewater generated during the chemical cleaning of the boiler tubes from the units, which is discharged to the ash treatment basin.

Outfall 007 is the plant intake water from the Ohio River from service water, fire protection and cooling water.

Outfall 008 contains flow of stormwater runoff from landfill A-3 which has no contact with industrial processes, equipment or storage, which is discharged to the Ohio River.

Outfall 009 contains flow of stormwater runoff from the annex parking lot and southwest plant yard, which discharges to the Ohio River.

Outfall 010 contains flow of stormwater from northwest plant yard discharged to the Ohio River.

Outfall 011 contains flow of stormwater from the north plant yard which has no contact with industrial processes, equipment or storage. Discharged to the Ohio River via the Mill Creek Cutoff.

Outfall 012 contains flow of stormwater from the east plant yard which has no contact with industrial processes, equipment or storage, which discharges to the Ohio River via Mill Creek Cutoff.

Outfall 013 contain flow of stormwater from the backside of A-1 landfill (north end) which has no contact with industrial processes, equipment or storage, which discharges to the Ohio River.

Outfall 014 contains from of stormwater from the back side of A-1 landfill (south end) which has no contact with industrial processes, equipment or storage, which discharges to the Ohio River.

Outfall 015 contains flow of stormwater runoff from the frontage property along Cane Run Road which has no contact with industrial process, equipment or storage, which discharges to the Ohio River via county roadside drainage ditch.

ENSR reviewed random Discharge Monitoring Reports (DMR) for February, September and October 2006; January, March, June, August, October, November and December 2007; and February, April and May 2008. No exceedences of the permit levels were identified in the review of the reports. .

5.0 Findings and opinion

ENSR performed a Desktop Phase I ESA of the Cane Run facility located at 5252 Cane Run Road (State Highway 1849), Louisville, Jefferson County, Kentucky to identify environmental concerns associated with the property. This report contains observations and conclusions concerning the apparent environmental condition of the subject property based upon the agreed scope-of-work. As required the report will include ENSR's opinion on the need for additional investigations, data gaps, and ENSR's opinion of the significance of the data gaps. Upon receipt of your comments, the draft report will be finalized. However, the scope of a Phase I ESA is limited by the practice and is not an exhaustive research of the subject property and surrounding area. ENSR will provide recommendations, should conditions suggesting the need for additional study be observed.

5.1 Environmental Concerns

- SHWS: The subject property appears on the SHWS database for a closed petroleum cleanup. The cleanup was related to a January 1994 fuel oil spill. This historic cleanup represents a historical environmental concern to the subject property.
- Landfill: According to the EDR database, the subject property previously operated a landfill. No additional information was available in the database. Given a lack of information, the historic landfill represents an environmental concern to the subject property.

6.0 References and contacts

6.1 Persons interviewed

Hawkins, Mary, Commonwealth of Kentucky, Department for Environmental Protection, Division for Air Quality, 502-564-3999.

Department Representative, Pleasure Ridge Fire Department, 8504 Terry Road, Louisville, KY.

Department Representative, Jefferson County Environmental Health Services, 502-574-6650.

Voyles, John, E.ON, Vice President, Transmission & Generation Services, john.voyles@eon-us.com.

6.2 Reports and documents reviewed

ASTM 1527-05, Standard Practice for Environmental Site Assessments: Phase I Environmental Site Assessment Process.

Aerial Photographs dated 1978, 1983, 1995 and 2005 obtained from Environmental Data Resources, Inc., Southport, CT.

City Directory dated 1963, 1967, 1972, 1982, 1987, 1993, 1997, 2002 and 2007 obtained from Environmental Data Resources, Inc., Southport, CT.

EDR-Radius Map with Geocheck[®], Cane Run, 5252 Cane Run Road, Louisville, KY 40216.

Historic Topographic Maps dated 1912, 1918, 1950, 1955, 1982, 1987 and 1993 obtained from Environmental Data Resources, Inc., Southport, CT.

Title V Air Quality Permit, 175-00-TV, Cane Run Generating Station.

Discharge Monitoring Reports (DMR) for February, September and October 2006; January, March, June, August, October, November and December 2007; and February, April and May 2008.

Form R, Cane Run Generating Stations, 2005, 2006, 2007.

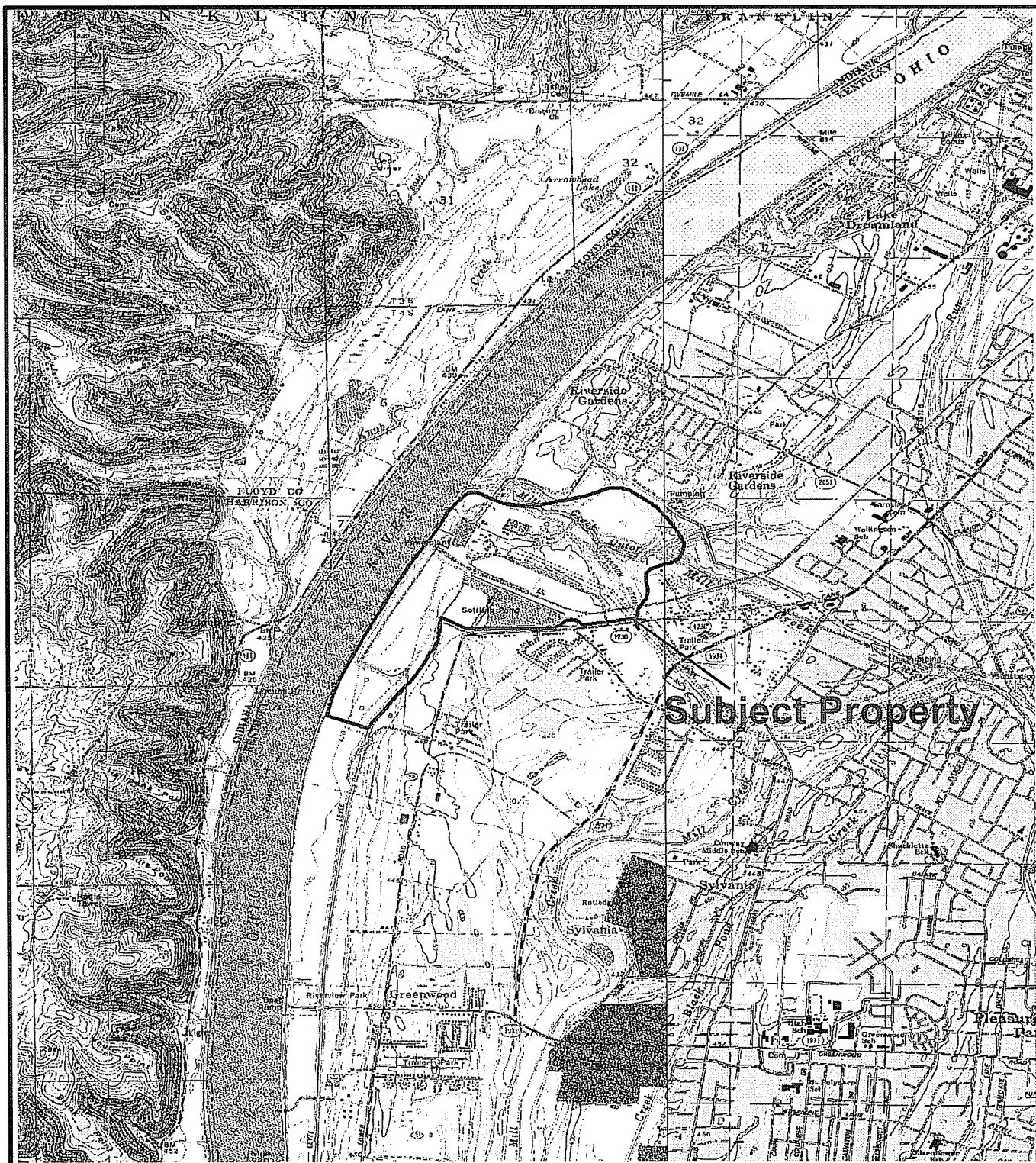
NPDES Permit, KY0002062, Cane Run Generating Station.

Spill Prevention, Control and Countermeasures Plan, Cane Run Generating Station, May 2006.

Tier II, Cane Run Generating Station, 2005, 2006 and 2007.

Annual Hazardous Waste Report, E. W. Brown Generating Station, 2005, 2006 and 2007.

Figures



Phase I Environmental Site Assessment

USGS Quadrangle:
Lanesville, IN

Scale: 1: 40,000

SITE LOCATION MAP

E.ON U.S. LLC
Cane Run
Jefferson County, Kentucky

September 2008 Project No. 12267-006-0004

FIGURE 1

ENSR | AECOM



Appendix A

EDR Report

Louisville Gas & Electric - Cane Run

5252 Cane Run Rd.
Louisville, KY 40216

Inquiry Number: 02301118.2r
August 22, 2008

The EDR Radius Map™ Report with GeoCheck®



440 Wheelers Farms Road
Milford, CT 06461
Toll Free: 800.352.0050
www.edrnet.com

TABLE OF CONTENTS

<u>SECTION</u>	<u>PAGE</u>
Executive Summary.....	ES1
Overview Map.....	2
Detail Map.....	3
Map Findings Summary.....	4
Map Findings.....	6
Orphan Summary.....	162
Zip Scan Report.....	ZIP-1
Government Records Searched/Data Currency Tracking.....	GR-1
 <u>GEOCHECK ADDENDUM</u>	
Physical Setting Source Addendum.....	A-1
Physical Setting Source Summary.....	A-2
Physical Setting Source Map.....	A-8
Physical Setting Source Map Findings.....	A-9
Physical Setting Source Records Searched.....	A-17

Thank you for your business.
Please contact EDR at 1-800-352-0050
with any questions or comments.

Disclaimer - Copyright and Trademark Notice

This Report contains certain information obtained from a variety of public and other sources reasonably available to Environmental Data Resources, Inc. It cannot be concluded from this Report that coverage information for the target and surrounding properties does not exist from other sources. NO WARRANTY EXPRESSED OR IMPLIED, IS MADE WHATSOEVER IN CONNECTION WITH THIS REPORT. ENVIRONMENTAL DATA RESOURCES, INC. SPECIFICALLY DISCLAIMS THE MAKING OF ANY SUCH WARRANTIES, INCLUDING WITHOUT LIMITATION, MERCHANTABILITY OR FITNESS FOR A PARTICULAR USE OR PURPOSE. ALL RISK IS ASSUMED BY THE USER. IN NO EVENT SHALL ENVIRONMENTAL DATA RESOURCES, INC. BE LIABLE TO ANYONE, WHETHER ARISING OUT OF ERRORS OR OMISSIONS, NEGLIGENCE, ACCIDENT OR ANY OTHER CAUSE, FOR ANY LOSS OF DAMAGE, INCLUDING, WITHOUT LIMITATION, SPECIAL, INCIDENTAL, CONSEQUENTIAL, OR EXEMPLARY DAMAGES. ANY LIABILITY ON THE PART OF ENVIRONMENTAL DATA RESOURCES, INC. IS STRICTLY LIMITED TO A REFUND OF THE AMOUNT PAID FOR THIS REPORT. Purchaser accepts this Report "AS IS". Any analyses, estimates, ratings, environmental risk levels or risk codes provided in this Report are provided for illustrative purposes only, and are not intended to provide, nor should they be interpreted as providing any facts regarding, or prediction or forecast of, any environmental risk for any property. Only a Phase I Environmental Site Assessment performed by an environmental professional can provide information regarding the environmental risk for any property. Additionally, the information provided in this Report is not to be construed as legal advice.

Copyright 2008 by Environmental Data Resources, Inc. All rights reserved. Reproduction in any media or format, in whole or in part, of any report or map of Environmental Data Resources, Inc., or its affiliates, is prohibited without prior written permission.

EDR and its logos (including Sanborn and Sanborn Map) are trademarks of Environmental Data Resources, Inc. or its affiliates. All other trademarks used herein are the property of their respective owners.

EXECUTIVE SUMMARY

A search of available environmental records was conducted by Environmental Data Resources, Inc (EDR). The report was designed to assist parties seeking to meet the search requirements of EPA's Standards and Practices for All Appropriate Inquiries (40 CFR Part 312), the ASTM Standard Practice for Environmental Site Assessments (E 1527-05) or custom requirements developed for the evaluation of environmental risk associated with a parcel of real estate.

TARGET PROPERTY INFORMATION

ADDRESS

5252 CANE RUN RD.
LOUISVILLE, KY 40216

COORDINATES

Latitude (North): 38.178340 - 38° 10' 42.0"
Longitude (West): 85.883790 - 85° 53' 1.6"
Universal Transverse Mercator: Zone 16
UTM X (Meters): 597766.4
UTM Y (Meters): 4225985.0
Elevation: 447 ft. above sea level

USGS TOPOGRAPHIC MAP ASSOCIATED WITH TARGET PROPERTY

Target Property Map: 38085-B8 LANESVILLE, IN
Most Recent Revision: 1993

East Map: 38085-B7 LOUISVILLE WEST, KY
Most Recent Revision: 1998

TARGET PROPERTY SEARCH RESULTS

The target property was identified in the following records. For more information on this property see page 6 of the attached EDR Radius Map report:

<u>Site</u>	<u>Database(s)</u>	<u>EPA ID</u>
LG&E ENERGY CO 5252 CANE RUN RD LOUISVILLE, KY 40216	KY NPDES	N/A
CANE RUN GENERATING STATION 5252 CANE RUN RD LOUISVILLE, KY 40216	KY NPDES	N/A
5252 CANE RUN RD 5252 CANE RUN RD LOUISVILLE, KY 40216	ERNS	N/A
CANE RUN STATION 5252 CANE RUN RD CANE RUN STATION 5252 CANE RUN ROAD LOUISVILLE, KY 40216	ERNS	N/A
CANE RUN STATION 5252 CANE RUN RD CANE RUN STATION 5252 CANE RUN RD LOUISVILLE, KY 40216	ERNS	N/A

EXECUTIVE SUMMARY

E ON US LOUISVILLE GAS & ELECT 5252 CANE RUN RD LOUISVILLE, KY 40216	FINDS	110032806364
5252 KANE RUN RD KANE RUN GENERAT 5252 KANE RUN RD KANE RUN GENERATING STATION LOUISVILLE, KY	ERNS	N/A
LOUISVILLE GAS & ELECTRIC - CANE 5252 CANE RUN RD LOUISVILLE, KY 40216	KY SHWS Facility Status: Closed KY SWF/LF KY UST	N/A
5252 CANE RUN RD 5252 CANE RUN RD LOUISVILLE, KY 40216	ERNS	N/A
E ON US LOUISVILLE GAS & ELECT 5252 CANE RUN RD LOUISVILLE, KY 40216	KY NPDES	N/A
5252 CANE RUN RD 5252 CANE RUN RD LOUISVILLE, KY 40216	ERNS	N/A
LOUISVILLE GAS & ELECTRIC CANE RU 5252 CANE RUN RD LOUISVILLE, KY 40216	RCRA-SQG FINDS KY HIST LF	KYD000827451
5252 CANE RUN RD 5252 CANE RUN RD LOUISVILLE, KY	ERNS	N/A
LOUISVILLE GAS & ELECTRIC CO. - C 5252 CANE RUN RD LOUISVILLE, KY 40216	TRIS	40216LSVLL52
5252 CANE RUN RD 5252 CANE RUN RD LOUISVILLE, KY 40216	ERNS	N/A
LOUISVILLE G&E CANE RUN STA 5252 CANE RUN RD LOUISVILLE, KY 40216	KY NPDES	N/A
5252 CANE RUN ROAD 5252 CANE RUN ROAD LOUISVILLE, KY	ERNS	N/A

EXECUTIVE SUMMARY

CAIN RUN STATION 5252 CAIN RUN RD CAIN RUN STATION 5252 CAIN RUN RD OHIO RIVER LOUISVILLE, KY	ERNS	N/A
5252 CAIN RUN RD 5252 CAIN RUN RD LOUISVILLE, KY	ERNS	N/A
CANE RUN STATION 5252 CANE RUN RO CANE RUN STATION 5252 CANE RUN ROAD LOUISVILLE, KY 40216	ERNS	N/A
5252 CANE RUN RD SCREENWELL BUILD 5252 CANE RUN RD SCREENWELL BUILDING LOUISVILLE, KY 40216	ERNS	N/A
5252 CANE RUN RD SCREENWELL BUILD 5252 CANE RUN RD SCREENWELL BUILDING LOUISVILLE, KY 40216	ERNS	N/A

DATABASES WITH NO MAPPED SITES

No mapped sites were found in EDR's search of available ("reasonably ascertainable ") government records either on the target property or within the search radius around the target property for the following databases:

FEDERAL RECORDS

NPL.....	National Priority List
Proposed NPL.....	Proposed National Priority List Sites
Delisted NPL.....	National Priority List Deletions
NPL LIENS.....	Federal Superfund Liens
LIENS 2.....	CERCLA Lien Information
RCRA-CESQG.....	RCRA - Conditionally Exempt Small Quantity Generator
US ENG CONTROLS.....	Engineering Controls Sites List
US INST CONTROL.....	Sites with Institutional Controls
HMIRS.....	Hazardous Materials Information Reporting System
DOT OPS.....	Incident and Accident Data
US CDL.....	Clandestine Drug Labs
US BROWNFIELDS.....	A Listing of Brownfields Sites
DOD.....	Department of Defense Sites
FUDS.....	Formerly Used Defense Sites
LUCIS.....	Land Use Control Information System
CONSENT.....	Superfund (CERCLA) Consent Decrees
ROD.....	Records Of Decision
UMTRA.....	Uranium Mill Tailings Sites

EXECUTIVE SUMMARY

ODI.....	Open Dump Inventory
DEBRIS REGION 9.....	Torres Martinez Reservation Illegal Dump Site Locations
MINES.....	Mines Master Index File
TSCA.....	Toxic Substances Control Act
FTTS.....	FIFRA/ TSCA Tracking System - FIFRA (Federal Insecticide, Fungicide, & Rodenticide Act)/TSCA (Toxic Substances Control Act)
HIST FTTS.....	FIFRA/TSCA Tracking System Administrative Case Listing
SSTS.....	Section 7 Tracking Systems
ICIS.....	Integrated Compliance Information System
PADS.....	PCB Activity Database System
MLTS.....	Material Licensing Tracking System
RADINFO.....	Radiation Information Database
RAATS.....	RCRA Administrative Action Tracking System

STATE AND LOCAL RECORDS

IN SHWS.....	List of Hazardous Waste Response Sites Scored Using the Indiana Scoring Model
IN SWF/LF.....	Permitted Solid Waste Facilities
KY SB193.....	SB193 Branch Site Inventory List
IN UST.....	Indiana Registered Underground Storage Tanks
IN MANIFEST.....	Hazardous Waste Manifest Data
KY ENG CONTROLS.....	Engineering Controls Site Listing
IN AUL.....	Sites with Restrictions
KY VCP.....	Voluntary Cleanup Program Sites
IN VCP.....	Voluntary Remediation Program Site List
KY DRYCLEANERS.....	Drycleaner Listing
IN DRYCLEANERS.....	Drycleaner Facility Listing
IN BROWNFIELDS.....	Brownfields Site List
KY BROWNFIELDS.....	Kentucky Brownfield Inventory
KY CDL.....	Clandestine Drug Lab Location Listing
KY AIRS.....	Permitted Airs Facility Listing
IN AIRS.....	Permitted Sources & Emissions Listing
KY PSTEAF.....	Facility Ranking List
KY LEAD.....	Environmental Lead Program Report Tracking Database

TRIBAL RECORDS

INDIAN RESERV.....	Indian Reservations
INDIAN LUST.....	Leaking Underground Storage Tanks on Indian Land
INDIAN UST.....	Underground Storage Tanks on Indian Land
INDIAN VCP.....	Voluntary Cleanup Priority Listing

EDR PROPRIETARY RECORDS

Manufactured Gas Plants.....	EDR Proprietary Manufactured Gas Plants
------------------------------	---

SURROUNDING SITES: SEARCH RESULTS

Surrounding sites were identified in the following databases.

Elevations have been determined from the USGS Digital Elevation Model and should be evaluated on a relative (not an absolute) basis. Relative elevation information between sites of close proximity should be field verified. Sites with an elevation equal to or higher than the target property have been differentiated below from sites with an elevation lower than the target property. Page numbers and map identification numbers refer to the EDR Radius Map report where detailed data on individual sites can be reviewed.

Sites listed in ***bold italics*** are in multiple databases.

Unmappable (orphan) sites are not considered in the foregoing analysis.

EXECUTIVE SUMMARY

FEDERAL RECORDS

CERC-NFRAP: Archived sites are sites that have been removed and archived from the inventory of CERCLIS sites. Archived status indicates that, to the best of EPA's knowledge, assessment at a site has been completed and that EPA has determined no further steps will be taken to list this site on the National Priorities List (NPL), unless information indicates this decision was not appropriate or other considerations require a recommendation for listing at a later time. This decision does not necessarily mean that there is no hazard associated with a given site; it only means that, based upon available information, the location is not judged to be a potential NPL site.

A review of the CERC-NFRAP list, as provided by EDR, and dated 12/03/2007 has revealed that there is 1 CERC-NFRAP site within approximately 1.5 miles of the target property.

<u>Lower Elevation</u>	<u>Address</u>	<u>Dist / Dir</u>	<u>Map ID</u>	<u>Page</u>
BORDEN INC	6200 CAMPGROUND RD	1 - 2 NE	D40	90

CORRACTS: CORRACTS is a list of handlers with RCRA Corrective Action Activity. This report shows which nationally-defined corrective action core events have occurred for every handler that has had corrective action activity.

A review of the CORRACTS list, as provided by EDR, and dated 03/26/2008 has revealed that there is 1 CORRACTS site within approximately 2 miles of the target property.

<u>Equal/Higher Elevation</u>	<u>Address</u>	<u>Dist / Dir</u>	<u>Map ID</u>	<u>Page</u>
ATKEMIX TEN INC.	6100 CAMPGROUND ROAD	1 - 2 NE	42	110

RCRA-LQG: RCRAInfo is EPA's comprehensive information system, providing access to data supporting the Resource Conservation and Recovery Act (RCRA) of 1976 and the Hazardous and Solid Waste Amendments (HSWA) of 1984. The database includes selective information on sites which generate, transport, store, treat and/or dispose of hazardous waste as defined by the Resource Conservation and Recovery Act (RCRA). Large quantity generators (LQGs) generate over 1,000 kilograms (kg) of hazardous waste, or over 1 kg of acutely hazardous waste per month.

A review of the RCRA-LQG list, as provided by EDR, and dated 05/12/2008 has revealed that there are 2 RCRA-LQG sites within approximately 1.25 miles of the target property.

<u>Lower Elevation</u>	<u>Address</u>	<u>Dist / Dir</u>	<u>Map ID</u>	<u>Page</u>
HENKEL LOCTITE	7101 LOGISTICS DR	1/2 - 1 SSW	25	38
REPUBLIC CONDUIT MANUFACTURING	7301 LOGISTICS DR	1/2 - 1 SW	26	44

RCRA-SQG: RCRAInfo is EPA's comprehensive information system, providing access to data supporting the Resource Conservation and Recovery Act (RCRA) of 1976 and the Hazardous and Solid Waste Amendments (HSWA) of 1984. The database includes selective information on sites which generate, transport, store, treat and/or dispose of hazardous waste as defined by the Resource Conservation and Recovery Act (RCRA). Small quantity generators (SQGs) generate between 100 kg and 1,000 kg of hazardous waste per month.

A review of the RCRA-SQG list, as provided by EDR, and dated 05/12/2008 has revealed that there are 4 RCRA-SQG sites within approximately 1.25 miles of the target property.

<u>Lower Elevation</u>	<u>Address</u>	<u>Dist / Dir</u>	<u>Map ID</u>	<u>Page</u>
MANN & HUMMEL, ADVANCED FILTRA	7070 INTERNATIONAL DR.	1/2 - 1 S	29	57

EXECUTIVE SUMMARY

<u>Lower Elevation</u>	<u>Address</u>	<u>Dist / Dir</u>	<u>Map ID</u>	<u>Page</u>
MISA METAL FABRICATING, INC.	7101 INTERNATIONAL DRIV	1/2 - 1 S	30	61
ESSEX GROUP INC	7040 RIVERPORT DR	1 - 2 S	B33	65
GREENKOTE IPC, INC.	7601 PORT RD	1 - 2 SSW	C35	71

RCRA-NonGen: RCRAInfo is EPA's comprehensive information system, providing access to data supporting the Resource Conservation and Recovery Act (RCRA) of 1976 and the Hazardous and Solid Waste Amendments (HSWA) of 1984. The database includes selective information on sites which generate, transport, store, treat and/or dispose of hazardous waste as defined by the Resource Conservation and Recovery Act (RCRA). Non-Generators do not presently generate hazardous waste.

A review of the RCRA-NonGen list, as provided by EDR, and dated 05/12/2008 has revealed that there are 7 RCRA-NonGen sites within approximately 1.25 miles of the target property.

<u>Equal/Higher Elevation</u>	<u>Address</u>	<u>Dist / Dir</u>	<u>Map ID</u>	<u>Page</u>
PUTNAM AVENUE DRUM SITE	PUTNAM AVENUE	1 - 2 NNE	37	81
ANSON INDUSTRIES, LLC	7611 PORT RD	1 - 2 SSW	38	84
RIVERPORT IMAGING	6013 CANE RUN RD	1 - 2 SSW	39	87

<u>Lower Elevation</u>	<u>Address</u>	<u>Dist / Dir</u>	<u>Map ID</u>	<u>Page</u>
WALKER BROTHERS CONSTRUCTION C	5154 CANE RUN ROAD	1/2 - 1 E	24	34
DENIOS INC	7000 INTERNATIONAL DR	1/2 - 1 SSW	28	50
AVNET	7020 RIVERPORT DR	1 - 2 S	B34	68
ANSON INDUSTRIES LLC	7601 PORT RD	1 - 2 SSW	C36	78

STATE AND LOCAL RECORDS

KY SHWS: The State Hazardous Waste Sites records are the states' equivalent to CERCLIS. These sites may or may not already be listed on the federal CERCLIS list. Priority sites planned for cleanup using state funds (state equivalent of Superfund) are identified along with sites where cleanup will be paid for by potentially responsible parties. The data come from the Department of Environmental Protection's Uncontrolled Site Branch List.

A review of the KY SHWS list, as provided by EDR, and dated 04/16/2008 has revealed that there are 2 KY SHWS sites within approximately 2 miles of the target property.

<u>Equal/Higher Elevation</u>	<u>Address</u>	<u>Dist / Dir</u>	<u>Map ID</u>	<u>Page</u>
SUPERIOR OIL CO INC Facility Status: Closed	4211 BRAMERS LN	1 - 2 NE	43	161

<u>Lower Elevation</u>	<u>Address</u>	<u>Dist / Dir</u>	<u>Map ID</u>	<u>Page</u>
HEXION SPECIALTY CHEMICALS INC Facility Status: Active Facility Status: Closed	6200 CAMP GROUND RD	1 - 2 NE	D41	109

**Additional key fields are available in the Map Findings section*

EXECUTIVE SUMMARY

KY UST: The Underground Storage Tank database contains registered USTs. USTs are regulated under Subtitle I of the Resource Conservation and Recovery Act (RCRA). The data come from the Department of Environmental Protection's Owner/Facility Report of All Tanks Regardless of Status list.

A review of the KY UST list, as provided by EDR, and dated 04/14/2008 has revealed that there are 5 KY UST sites within approximately 1.25 miles of the target property.

<u>Equal/Higher Elevation</u>	<u>Address</u>	<u>Dist / Dir</u>	<u>Map ID</u>	<u>Page</u>
BETTER BARGINS FOOD MART RIVERPORT IMAGING	7202 LOWER HUNTERS TRAC 6013 CANE RUN RD	1/8 - 1/4 SSE 1 - 2 SSW	23 39	32 87
<u>Lower Elevation</u>	<u>Address</u>	<u>Dist / Dir</u>	<u>Map ID</u>	<u>Page</u>
WALKER BROTHERS CONSTRUCTION C	5154 CANE RUN ROAD	1/2 - 1 E	24	34
PLEASURE RIDGE PARK FIRE DIST	5126 CANE RUN RD	1/2 - 1 E	27	49
A J BOYD (FORMERLY JERRY BLAIR	5033 CANE RUN RD	1/2 - 1 E	32	63

KY INST CONTROL: A list of closed sites in the State Superfund Database. Institutional controls would be in place at any site that uses Contained or Managed as a Closure Option.

A review of the KY INST CONTROL list, as provided by EDR, and dated 04/16/2008 has revealed that there is 1 KY INST CONTROL site within approximately 1.5 miles of the target property.

<u>Equal/Higher Elevation</u>	<u>Address</u>	<u>Dist / Dir</u>	<u>Map ID</u>	<u>Page</u>
LEE'S LANE LANDFILL		1/2 - 1 ENE	31	62

EXECUTIVE SUMMARY

Due to poor or inadequate address information, the following sites were not mapped:

<u>Site Name</u>	<u>Database(s)</u>
LEE'S LANE LANDFILL	CERCLIS, FINDS, Delisted NPL, ROD, US ENG CONTROLS
PARKER COMMERCIAL STORAGE	KY SHWS
CARDINAL CHRYSLER DODGE	KY SHWS
LEES LANE LANDFILL	KY SHWS
APPLETON LANE DRUMS	CERCLIS, FINDS
FLOYD COUNTY HIGHWAY DEPT	CERC-NFRAP
CANE RUN ROAD DUMP	CERC-NFRAP
DIXIE HIGHWAY IMPOUNDMENT	CERC-NFRAP
SEVENTH STREET DISPOSAL & RECYCLIN	KY SWF/LF
RAILWAYSTE SYSTEMS	KY SWF/LF
CYRUS BARNES	IN UST
211 FOOD MART	IN UST
AT AND T LONG LINES EDWARDSVILLE I	FINDS, IN MANIFEST, RCRA-NonGen
11101 BLUEGRASS PKWY - UPS BLU	HMIRS
9828 BLUEGRASS PKWY LOUISVILLE	HMIRS
BELLS LANE AND CANE ROAD	ERNS
SEPTIC PUMP OUT - REPORTED 86 LOAD	ERNS
BIG RUN COLLECTORS	FINDS
LOUISVILLE GAS AND ELECTRIC COMPAN	DOT OPS
ADAMS RUN SUBD SECTION 1	KY NPDES

OVERVIEW MAP - 02301118.2r



- ★ Target Property
- ▲ Sites at elevations higher than or equal to the target property
- ◆ Sites at elevations lower than the target property
- ▲ Manufactured Gas Plants
- National Priority List Sites
- Dept. Defense Sites

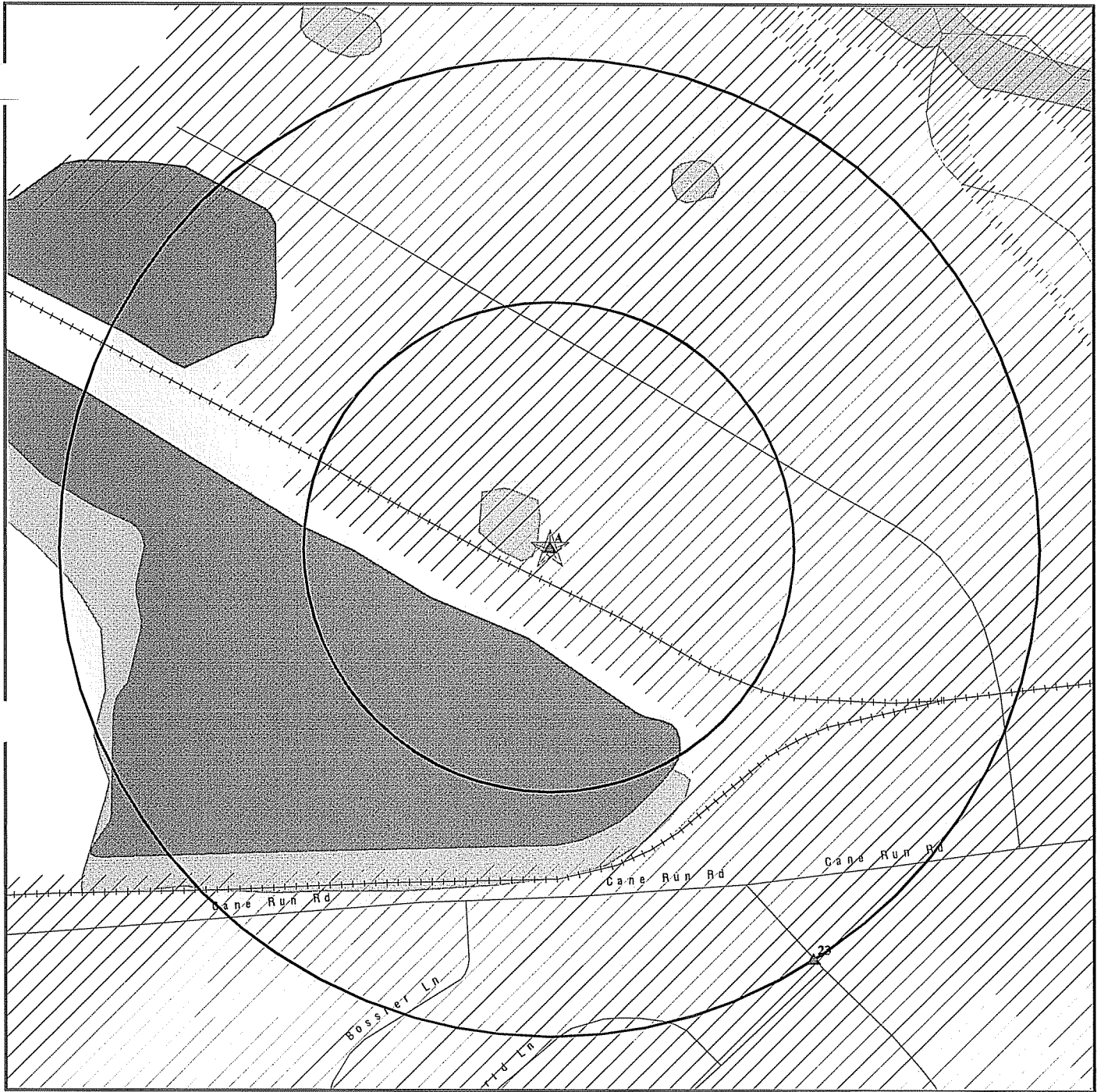
- ▨ Indian Reservations BIA
- ▧ County Boundary
- ⚡ Power transmission lines
- ⚡ Oil & Gas pipelines
- ▨ 100-year flood zone
- ▨ 500-year flood zone
- ▨ National Wetland Inventory
- ▨ State Wetlands

This report includes Interactive Map Layers to display and/or hide map information. The legend includes only those icons for the default map view.

SITE NAME: Louisville Gas & Electric - Cane Run
 ADDRESS: 5252 Cane Run Rd.
 Louisville KY 40216
 LAT/LONG: 38.1783 / 85.8838

CLIENT: ENSR Consulting & Engineering
 CONTACT: Dianne Donovan
 INQUIRY #: 02301118.2r
 DATE: August 22, 2008 8:04 am

DETAIL MAP - 02301118.2r



- ★ Target Property
- ▲ Sites at elevations higher than or equal to the target property
- ◆ Sites at elevations lower than the target property
- ▲ Manufactured Gas Plants
- ⚡ Sensitive Receptors
- ☒ National Priority List Sites
- ☒ Dept. Defense Sites
- ☒ Indian Reservations BIA
- ⚡ Oil & Gas pipelines
- ▨ 100-year flood zone
- ▨ 500-year flood zone
- ▨ National Wetland Inventory
- ☒ State Wetlands

This report includes Interactive Map Layers to display and/or hide map information. The legend includes only those icons for the default map view.

SITE NAME: Louisville Gas & Electric - Cane Run
 ADDRESS: 5252 Cane Run Rd.
 Louisville KY 40216
 LAT/LONG: 38.1783 / 85.8838

CLIENT: ENSR Consulting & Engineering
 CONTACT: Dianne Donovan
 INQUIRY #: 02301118.2r
 DATE: August 22, 2008 8:04 am

MAP FINDINGS SUMMARY

Database	Target Property	Search Distance (Miles)	< 1/8	1/8 - 1/4	1/4 - 1/2	1/2 - 1	> 1	Total Plotted
FEDERAL RECORDS								
NPL		2.000	0	0	0	0	0	0
Proposed NPL		2.000	0	0	0	0	0	0
Delisted NPL		2.000	0	0	0	0	0	0
NPL LIENS		TP	NR	NR	NR	NR	NR	0
CERCLIS		1.500	0	0	0	0	0	0
CERC-NFRAP		1.500	0	0	0	0	1	1
LIENS 2		TP	NR	NR	NR	NR	NR	0
CORRACTS		2.000	0	0	0	0	1	1
RCRA-TSDF		1.500	0	0	0	0	0	0
RCRA-LQG		1.250	0	0	0	2	0	2
RCRA-SQG	X	1.250	0	0	0	2	2	4
RCRA-CESQG		1.250	0	0	0	0	0	0
RCRA-NonGen		1.250	0	0	0	2	5	7
US ENG CONTROLS		1.500	0	0	0	0	0	0
US INST CONTROL		1.500	0	0	0	0	0	0
ERNS	X	TP	NR	NR	NR	NR	NR	0
HMIRS		TP	NR	NR	NR	NR	NR	0
DOT OPS		TP	NR	NR	NR	NR	NR	0
US CDL		TP	NR	NR	NR	NR	NR	0
US BROWNFIELDS		1.500	0	0	0	0	0	0
DOD		2.000	0	0	0	0	0	0
FUDS		2.000	0	0	0	0	0	0
LUCIS		1.500	0	0	0	0	0	0
CONSENT		2.000	0	0	0	0	0	0
ROD		2.000	0	0	0	0	0	0
UMTRA		0.500	0	0	0	NR	NR	0
ODI		1.500	0	0	0	0	0	0
DEBRIS REGION 9		1.500	0	0	0	0	0	0
MINES		1.250	0	0	0	0	0	0
TRIS	X	TP	NR	NR	NR	NR	NR	0
TSCA		TP	NR	NR	NR	NR	NR	0
FTTS		TP	NR	NR	NR	NR	NR	0
HIST FTTS		TP	NR	NR	NR	NR	NR	0
SSTS		TP	NR	NR	NR	NR	NR	0
ICIS		TP	NR	NR	NR	NR	NR	0
PADS		TP	NR	NR	NR	NR	NR	0
MLTS		TP	NR	NR	NR	NR	NR	0
RADINFO		TP	NR	NR	NR	NR	NR	0
FINDS	X	TP	NR	NR	NR	NR	NR	0
RAATS		TP	NR	NR	NR	NR	NR	0
STATE AND LOCAL RECORDS								
KY SHWS	X	2.000	0	0	0	0	2	2
IN SHWS		2.000	0	0	0	0	0	0
KY SWF/LF	X	1.500	0	0	0	0	0	0
IN SWF/LF		1.500	0	0	0	0	0	0
KY HIST LF	X	1.500	0	0	0	0	0	0

MAP FINDINGS SUMMARY

<u>Database</u>	<u>Target Property</u>	<u>Search Distance (Miles)</u>	<u>< 1/8</u>	<u>1/8 - 1/4</u>	<u>1/4 - 1/2</u>	<u>1/2 - 1</u>	<u>> 1</u>	<u>Total Plotted</u>
KY SB193		1.500	0	0	0	0	0	0
KY UST	X	1.250	0	1	0	3	1	5
IN UST		1.250	0	0	0	0	0	0
IN MANIFEST		0.250	0	0	NR	NR	NR	0
KY ENG CONTROLS		1.500	0	0	0	0	0	0
KY INST CONTROL		1.500	0	0	0	1	0	1
IN AUL		1.500	0	0	0	0	0	0
KY VCP		1.500	0	0	0	0	0	0
IN VCP		1.500	0	0	0	0	0	0
KY DRYCLEANERS		1.250	0	0	0	0	0	0
IN DRYCLEANERS		1.250	0	0	0	0	0	0
IN BROWNFIELDS		1.500	0	0	0	0	0	0
KY BROWNFIELDS		1.500	0	0	0	0	0	0
KY CDL		TP	NR	NR	NR	NR	NR	0
KY NPDES	X	TP	NR	NR	NR	NR	NR	0
KY AIRS		TP	NR	NR	NR	NR	NR	0
IN AIRS		TP	NR	NR	NR	NR	NR	0
KY PSTEAF		1.500	0	0	0	0	0	0
KY LEAD		TP	NR	NR	NR	NR	NR	0

TRIBAL RECORDS

INDIAN RESERV		2.000	0	0	0	0	0	0
INDIAN LUST		1.500	0	0	0	0	0	0
INDIAN UST		1.250	0	0	0	0	0	0
INDIAN VCP		1.500	0	0	0	0	0	0

EDR PROPRIETARY RECORDS

Manufactured Gas Plants		2.000	0	0	0	0	0	0
-------------------------	--	-------	---	---	---	---	---	---

NOTES:

TP = Target Property

NR = Not Requested at this Search Distance

Sites may be listed in more than one database

Map ID
 Direction
 Distance
 Elevation

MAP FINDINGS

Site

Database(s) EDR ID Number
 EPA ID Number

A1 **LG&E ENERGY CO**
Target **5252 CANE RUN RD**
Property **LOUISVILLE, KY 40216**

KY NPDES **S108082268**
N/A

Site 1 of 22 in cluster A

Actual:
447 ft.

KY NPDES:
 KY DES #: KYR105929
 Facility Addr 2: Not reported
 Facility Status: ACTIVE
 Inactive Date: Not reported
 Design Capacity: Not reported
 Fee Category: Not reported
 SIC Code: 4911
 Lat/Long: Not reported
 Lat/Long Method: Not reported
 USGS Hydrologic Basin Code: Not reported
 Facility Stream Segment: Not reported
 Facility Mileage Indicator: Not reported
 Basin Code: Not reported
 Basin Code Description: Not reported
 DMR Contact: STEVEN B TURNER
 Mailing Address: 5252 CANE RUN RD
 Mailing Address 2: Not reported
 Mailing City,St,Zip: LOUISVILLE, KY 40216
 Permit Issued: 6/30/2004
 Permit Expires: 9/30/2007
 SIC Code Description: ELECTRICAL SERVICES
 Reveiving Waters: GARRISON DITCH
 Major/Minor: MINOR

A2 **CANE RUN GENERATING STATION**
Target **5252 CANE RUN RD**
Property **LOUISVILLE, KY 40216**

KY NPDES **S108080510**
N/A

Site 2 of 22 in cluster A

Actual:
447 ft.

KY NPDES:
 KY DES #: KYR104357
 Facility Addr 2: Not reported
 Facility Status: ACTIVE
 Inactive Date: Not reported
 Design Capacity: Not reported
 Fee Category: Not reported
 SIC Code: 8741
 Lat/Long: +3810330 / -08552460
 Lat/Long Method: A
 USGS Hydrologic Basin Code: 05140101
 Facility Stream Segment: Not reported
 Facility Mileage Indicator: Not reported
 Basin Code: Not reported
 Basin Code Description: Not reported
 DMR Contact: CARYL M PFEIFFER
 Mailing Address: LOUISVILLE GAS & ELECTRIC CO
 Mailing Address 2: PO BOX 32010 220 W MAIN ST
 Mailing City,St,Zip: LOUISVILLE, KY 40232
 Permit Issued: 9/13/2002
 Permit Expires: 9/30/2007
 SIC Code Description: MANAGEMENT SERVICES
 Reveiving Waters: MILL CRK CUTOFF / OHIO RIVER

Map ID
 Direction
 Distance
 Elevation

MAP FINDINGS

Site _____ Database(s) _____ EDR ID Number
 EPA ID Number

CANE RUN GENERATING STATION (Continued)

S108080510

Major/Minor: MINOR

**A3
 Target
 Property**

**5252 CANE RUN RD
 5252 CANE RUN RD
 LOUISVILLE, KY 40216**

**ERNS 984362690
 N/A**

Site 3 of 22 in cluster A

**Actual:
 447 ft.**

[Click this hyperlink](#) while viewing on your computer to access additional ERNS detail in the EDR Site Report.

**A4
 Target
 Property**

**CANE RUN STATION 5252 CANE RUN ROAD
 CANE RUN STATION 5252 CANE RUN ROAD
 LOUISVILLE, KY 40216**

**ERNS 974069870
 N/A**

Site 4 of 22 in cluster A

**Actual:
 447 ft.**

[Click this hyperlink](#) while viewing on your computer to access additional ERNS detail in the EDR Site Report.

**A5
 Target
 Property**

**CANE RUN STATION 5252 CANE RUN RD
 CANE RUN STATION 5252 CANE RUN RD
 LOUISVILLE, KY 40216**

**ERNS 92290634
 N/A**

Site 5 of 22 in cluster A

**Actual:
 447 ft.**

[Click this hyperlink](#) while viewing on your computer to access additional ERNS detail in the EDR Site Report.

**A6
 Target
 Property**

**E ON US LOUISVILLE GAS & ELECT
 5252 CANE RUN RD
 LOUISVILLE, KY 40216**

**FINDS 1010503474
 110032806364**

Site 6 of 22 in cluster A

**Actual:
 447 ft.**

FINDS:
 Other Pertinent Environmental Activity Identified at Site

PCS (Permit Compliance System) is a computerized management information system that contains data on National Pollutant Discharge Elimination System (NPDES) permit holding facilities. PCS tracks the permit, compliance, and enforcement status of NPDES facilities.

Map ID
Direction
Distance
Elevation

MAP FINDINGS

Site

Database(s)

EDR ID Number
EPA ID Number

A7 5252 KANE RUN RD KANE RUN GENERATING STATION
Target 5252 KANE RUN RD KANE RUN GENERATING STATION
Property LOUISVILLE, KY

ERNS 871983
N/A

Site 7 of 22 in cluster A

Actual:
447 ft.

[Click this hyperlink](#) while viewing on your computer to access additional ERNS detail in the EDR Site Report.

A8 LOUISVILLE GAS & ELECTRIC - CANE RUN STATION
Target 5252 CANE RUN RD
Property LOUISVILLE, KY 40216

KY SHWS U000206697
KY SWF/LF N/A
KY UST

Site 8 of 22 in cluster A

Actual:
447 ft.

SHWS:

Status: Closed
Longitude: -85.887333
Latitude: 38.181500
Facility Address 2: Not reported
Subject Item County: Jefferson
Sub Item Longitude: 38.25417
Subject Item Address: 5252 CANE ROAD
Subject Item Address2: Not reported
Subject Item City,St,Zip: Louisville, KY 40232
Facility Group: 2
Regulatory Desc: Petroleum Cleanup
Closure Option: Unfounded
Side SG: 32389
Closure Date: 08/11/1995
Description: LG & E: JAN. '94 FUEL OIL SPILL (Closed: Unfounded)

LF:

Facility ID: 2121
Status: Not reported
Facility Type: Beneficial Reuse

UST:

Sequence Id: 4651056
Facility ID: 2121
Subject Item Id: 1
Tank Status: Exempt Tank
Inert Material Code: Not reported
Tank Material: Single Wall Steel
Tank External Protection: None
Tank Internal Protection: Unknown
Tank Overfill Protection: Unknown
Pipe Material: Unknown
Pipe External Protection: Unknown
Pipe Type: Unknown
Pipe Release Detection: Unknown
Pipe Rel Detect Suc Code: UNK
Pipe Leak Detect Code: NON
Installation Date: 1/1/1973 12:00:00 AM
Closed In Place Date: Not reported
Relined Date: Not reported
Last Contained Date: Not reported
Closed in Place Date: Not reported
Removed Date: Not reported

Map ID
Direction
Distance
Elevation

MAP FINDINGS

Site

Database(s) EDR ID Number
EPA ID Number

LOUISVILLE GAS & ELECTRIC - CANE RUN STATION (Continued)

U000206697

Change in Service Date: Not reported
Tank Pit Num: Not reported
Compartment Num: 1
Tank Substance Code: FOL
Capacity in Gallons: 12000
Tank Manufctr Code: Not reported
Pipe Manufctr Code: Not reported
Last Tank Test Date: Not reported
Last Pipe Test Date: Not reported
Lining Insp Date: Not reported
Last Cp Test Date: Not reported
Added To Flex Date: Not reported
Added To Piping Date: Not reported
Added To Tank Date: Not reported
Piping Installation Date: Not reported
Owner Name: Louisville Gas & Electric Co
Owner Address: 220 W Main St
Owener City,St,Zip: Louisville, KY 40232
Owner Phone: 502-627-2997
Latitude: 85 53 14.4
Longitude: 38 10 53.4
Subject Item Category Code: STOR
Internal Document ID: 0

Sequence Id: 4651056
Facility ID: 2121
Subject Item Id: 5
Tank Status: Exempt Tank
Inert Material Code: Not reported
Tank Material: Single Wall Steel
Tank External Protection: None
Tank Internal Protection: Unknown
Tank Overfill Protection: Unknown
Pipe Material: Unknown
Pipe External Protection: Unknown
Pipe Type: Unknown
Pipe Release Detection: Unknown
Pipe Rel Detect Suc Code: UNK
Pipe Leak Detect Code: NON
Installation Date: 1/1/1956 12:00:00 AM
Closed In Place Date: Not reported
Relined Date: Not reported
Last Contained Date: Not reported
Closed in Place Date: Not reported
Removed Date: Not reported
Change in Service Date: Not reported
Tank Pit Num: Not reported
Compartment Num: 1
Tank Substance Code: FOL
Capacity in Gallons: 1000
Tank Manufctr Code: Not reported
Pipe Manufctr Code: Not reported
Last Tank Test Date: Not reported
Last Pipe Test Date: Not reported
Lining Insp Date: Not reported
Last Cp Test Date: Not reported
Added To Flex Date: Not reported

Map ID
Direction
Distance
Elevation

MAP FINDINGS

Site

Database(s)

EDR ID Number
EPA ID Number

LOUISVILLE GAS & ELECTRIC - CANE RUN STATION (Continued)

U000206697

Added To Piping Date: Not reported
Added To Tank Date: Not reported
Piping Installation Date: Not reported
Owner Name: Louisville Gas & Electric Co
Owner Address: 220 W Main St
Owner City,St,Zip: Louisville, KY 40232
Owner Phone: 502-627-2997
Latitude: 85 53 14.4
Longitude: 38 10 53.4
Subject Item Category Code: STOR
Internal Document ID: 0

Sequence Id: 4651056
Facility ID: 2121
Subject Item Id: 10
Tank Status: Exempt Tank
Inert Material Code: Not reported
Tank Material: Single Wall Steel
Tank External Protection: None
Tank Internal Protection: Unknown
Tank Overfill Protection: Unknown
Pipe Material: Unknown
Pipe External Protection: Unknown
Pipe Type: Unknown
Pipe Release Detection: Unknown
Pipe Rel Detect Suc Code: UNK
Pipe Leak Detect Code: NON
Installation Date: 1/1/1952 12:00:00 AM
Closed In Place Date: Not reported
Relined Date: Not reported
Last Contained Date: Not reported
Closed in Place Date: Not reported
Removed Date: Not reported
Change in Service Date: Not reported
Tank Pit Num: Not reported
Compartment Num: 1
Tank Substance Code: UNK
Capacity in Gallons: 5500
Tank Manufctr Code: Not reported
Pipe Manufctr Code: Not reported
Last Tank Test Date: Not reported
Last Pipe Test Date: Not reported
Lining Insp Date: Not reported
Last Cp Test Date: Not reported
Added To Flex Date: Not reported
Added To Piping Date: Not reported
Added To Tank Date: Not reported
Piping Installation Date: Not reported
Owner Name: Louisville Gas & Electric Co
Owner Address: 220 W Main St
Owner City,St,Zip: Louisville, KY 40232
Owner Phone: 502-627-2997
Latitude: 85 53 14.4
Longitude: 38 10 53.4
Subject Item Category Code: STOR
Internal Document ID: 0

Map ID
Direction
Distance
Elevation

Site

MAP FINDINGS

Database(s) EDR ID Number
EPA ID Number

LOUISVILLE GAS & ELECTRIC - CANE RUN STATION (Continued)

U000206697

Sequence Id: 4651056
Facility ID: 2121
Subject Item Id: 2
Tank Status: Exempt Tank
Inert Material Code: Not reported
Tank Material: Single Wall Steel
Tank External Protection: None
Tank Internal Protection: Unknown
Tank Overfill Protection: Unknown
Pipe Material: Unknown
Pipe External Protection: Unknown
Pipe Type: Unknown
Pipe Release Detection: Unknown
Pipe Rel Detect Suc Code: UNK
Pipe Leak Detect Code: NON
Installation Date: 1/1/1973 12:00:00 AM
Closed In Place Date: Not reported
Relined Date: Not reported
Last Contained Date: Not reported
Closed in Place Date: Not reported
Removed Date: Not reported
Change in Service Date: Not reported
Tank Pit Num: Not reported
Compartment Num: 1
Tank Substance Code: FOL
Capacity in Gallons: 12000
Tank Manufctr Code: Not reported
Pipe Manufctr Code: Not reported
Last Tank Test Date: Not reported
Last Pipe Test Date: Not reported
Lining Insp Date: Not reported
Last Cp Test Date: Not reported
Added To Flex Date: Not reported
Added To Piping Date: Not reported
Added To Tank Date: Not reported
Piping Installation Date: Not reported
Owner Name: Louisville Gas & Electric Co
Owner Address: 220 W Main St
Owner City,St,Zip: Louisville, KY 40232
Owner Phone: 502-627-2997
Latitude: 85 53 14.4
Longitude: 38 10 53.4
Subject Item Category Code: STOR
Internal Document ID: 0

Sequence Id: 4651056
Facility ID: 2121
Subject Item Id: 3
Tank Status: Exempt Tank
Inert Material Code: Not reported
Tank Material: Single Wall Steel
Tank External Protection: None
Tank Internal Protection: Unknown
Tank Overfill Protection: Unknown
Pipe Material: Unknown
Pipe External Protection: Unknown
Pipe Type: Unknown

Map ID
Direction
Distance
Elevation

MAP FINDINGS

Site

Database(s) EDR ID Number
EPA ID Number

LOUISVILLE GAS & ELECTRIC - CANE RUN STATION (Continued)

U000206697

Pipe Release Detection: Unknown
Pipe Rel Detect Suc Code: UNK
Pipe Leak Detect Code: NON
Installation Date: 1/1/1952 12:00:00 AM
Closed In Place Date: Not reported
Relined Date: Not reported
Last Contained Date: Not reported
Closed in Place Date: Not reported
Removed Date: Not reported
Change in Service Date: Not reported
Tank Pit Num: Not reported
Compartment Num: 1
Tank Substance Code: FOL
Capacity in Gallons: 1000
Tank Manufctr Code: Not reported
Pipe Manufctr Code: Not reported
Last Tank Test Date: Not reported
Last Pipe Test Date: Not reported
Lining Insp Date: Not reported
Last Cp Test Date: Not reported
Added To Flex Date: Not reported
Added To Piping Date: Not reported
Added To Tank Date: Not reported
Piping Installation Date: Not reported
Owner Name: Louisville Gas & Electric Co
Owner Address: 220 W Main St
Owener City,St,Zip: Louisville, KY 40232
Owner Phone: 502-627-2997
Latitude: 85 53 14.4
Longitude: 38 10 53.4
Subject Item Category Code: STOR
Internal Document ID: 0

Sequence Id: 4651056
Facility ID: 2121
Subject Item Id: 4
Tank Status: Exempt Tank
Inert Material Code: Not reported
Tank Material: Single Wall Steel
Tank External Protection: None
Tank Internal Protection: Unknown
Tank Overfill Protection: Unknown
Pipe Material: Unknown
Pipe External Protection: Unknown
Pipe Type: Unknown
Pipe Release Detection: Unknown
Pipe Rel Detect Suc Code: UNK
Pipe Leak Detect Code: NON
Installation Date: 1/1/1954 12:00:00 AM
Closed In Place Date: Not reported
Relined Date: Not reported
Last Contained Date: Not reported
Closed in Place Date: Not reported
Removed Date: Not reported
Change in Service Date: Not reported
Tank Pit Num: Not reported
Compartment Num: 1

Map ID
Direction
Distance
Elevation

MAP FINDINGS

Site

Database(s)

EDR ID Number
EPA ID Number

LOUISVILLE GAS & ELECTRIC - CANE RUN STATION (Continued)

U000206697

Tank Substance Code: FOL
Capacity in Gallons: 1000
Tank Manufctr Code: Not reported
Pipe Manufctr Code: Not reported
Last Tank Test Date: Not reported
Last Pipe Test Date: Not reported
Lining Insp Date: Not reported
Last Cp Test Date: Not reported
Added To Flex Date: Not reported
Added To Piping Date: Not reported
Added To Tank Date: Not reported
Piping Installation Date: Not reported
Owner Name: Louisville Gas & Electric Co
Owner Address: 220 W Main St
Owner City,St,Zip: Louisville, KY 40232
Owner Phone: 502-627-2997
Latitude: 85 53 14.4
Longitude: 38 10 53.4
Subject Item Category Code: STOR
Internal Document ID: 0

Sequence Id: 4651056
Facility ID: 2121
Subject Item Id: 15
Tank Status: Exempt Tank
Inert Material Code: Not reported
Tank Material: Unknown
Tank External Protection: None
Tank Internal Protection: Unknown
Tank Overfill Protection: Unknown
Pipe Material: Unknown
Pipe External Protection: Unknown
Pipe Type: Unknown
Pipe Release Detection: Unknown
Pipe Rel Detect Suc Code: UNK
Pipe Leak Detect Code: NON
Installation Date: 1/1/1950 12:00:00 AM
Closed In Place Date: Not reported
Relined Date: Not reported
Last Contained Date: Not reported
Closed in Place Date: Not reported
Removed Date: Not reported
Change in Service Date: Not reported
Tank Pit Num: Not reported
Compartment Num: 1
Tank Substance Code: UNK
Capacity in Gallons: 99
Tank Manufctr Code: Not reported
Pipe Manufctr Code: Not reported
Last Tank Test Date: Not reported
Last Pipe Test Date: Not reported
Lining Insp Date: Not reported
Last Cp Test Date: Not reported
Added To Flex Date: Not reported
Added To Piping Date: Not reported
Added To Tank Date: Not reported
Piping Installation Date: Not reported

Map ID
Direction
Distance
Elevation

MAP FINDINGS

Site

Database(s)

EDR ID Number
EPA ID Number

LOUISVILLE GAS & ELECTRIC - CANE RUN STATION (Continued)

U000206697

Owner Name: Louisville Gas & Electric Co
Owner Address: 220 W Main St
Owner City,St,Zip: Louisville, KY 40232
Owner Phone: 502-627-2997
Latitude: 85 53 14.4
Longitude: 38 10 53.4
Subject Item Category Code: STOR
Internal Document ID: 0

Sequence Id: 4651056
Facility ID: 2121
Subject Item Id: 8
Tank Status: Exempt Tank
Inert Material Code: Not reported
Tank Material: Single Wall Steel
Tank External Protection: None
Tank Internal Protection: Unknown
Tank Overfill Protection: Unknown
Pipe Material: Unknown
Pipe External Protection: Unknown
Pipe Type: Unknown
Pipe Release Detection: Unknown
Pipe Rel Detect Suc Code: UNK
Pipe Leak Detect Code: NON
Installation Date: 1/1/1969 12:00:00 AM
Closed In Place Date: Not reported
Relined Date: Not reported
Last Contained Date: Not reported
Closed in Place Date: Not reported
Removed Date: Not reported
Change in Service Date: Not reported
Tank Pit Num: Not reported
Compartment Num: 1
Tank Substance Code: FOL
Capacity in Gallons: 3000
Tank Manufctr Code: Not reported
Pipe Manufctr Code: Not reported
Last Tank Test Date: Not reported
Last Pipe Test Date: Not reported
Lining Insp Date: Not reported
Last Cp Test Date: Not reported
Added To Flex Date: Not reported
Added To Piping Date: Not reported
Added To Tank Date: Not reported
Piping Installation Date: Not reported
Owner Name: Louisville Gas & Electric Co
Owner Address: 220 W Main St
Owner City,St,Zip: Louisville, KY 40232
Owner Phone: 502-627-2997
Latitude: 85 53 14.4
Longitude: 38 10 53.4
Subject Item Category Code: STOR
Internal Document ID: 0

Sequence Id: 4651056
Facility ID: 2121
Subject Item Id: 11

Map ID
Direction
Distance
Elevation

Site

MAP FINDINGS

Database(s) EDR ID Number
EPA ID Number

LOUISVILLE GAS & ELECTRIC - CANE RUN STATION (Continued)

U000206697

Tank Status: Verified Removal
Inert Material Code: Not reported
Tank Material: Single Wall Steel
Tank External Protection: None
Tank Internal Protection: Unknown
Tank Overfill Protection: Unknown
Pipe Material: Single Wall Steel
Pipe External Protection: Unknown
Pipe Type: Unknown
Pipe Release Detection: Unknown
Pipe Rel Detect Suc Code: UNK
Pipe Leak Detect Code: NON
Installation Date: 1/1/1973 12:00:00 AM
Closed In Place Date: Not reported
Relined Date: Not reported
Last Contained Date: Not reported
Closed in Place Date: Not reported
Removed Date: 3/26/1991 12:00:00 AM
Change in Service Date: Not reported
Tank Pit Num: Not reported
Compartment Num: 1
Tank Substance Code: DSL
Capacity in Gallons: 10000
Tank Manufctr Code: Not reported
Pipe Manufctr Code: Not reported
Last Tank Test Date: Not reported
Last Pipe Test Date: Not reported
Lining Insp Date: Not reported
Last Cp Test Date: Not reported
Added To Flex Date: Not reported
Added To Piping Date: Not reported
Added To Tank Date: Not reported
Piping Installation Date: Not reported
Owner Name: Louisville Gas & Electric Co
Owner Address: 220 W Main St
Owener City,St,Zip: Louisville, KY 40232
Owner Phone: 502-627-2997
Latitude: 85 53 14.4
Longitude: 38 10 53.4
Subject Item Category Code: STOR
Internal Document ID: 0

Sequence Id: 4651056
Facility ID: 2121
Subject Item Id: 9
Tank Status: Exempt Tank
Inert Material Code: Not reported
Tank Material: Single Wall Steel
Tank External Protection: None
Tank Internal Protection: Unknown
Tank Overfill Protection: Unknown
Pipe Material: Unknown
Pipe External Protection: Unknown
Pipe Type: Unknown
Pipe Release Detection: Unknown
Pipe Rel Detect Suc Code: UNK
Pipe Leak Detect Code: NON

Map ID
Direction
Distance
Elevation

MAP FINDINGS

Site

Database(s) EDR ID Number
EPA ID Number

LOUISVILLE GAS & ELECTRIC - CANE RUN STATION (Continued)

U000206697

Installation Date: 1/1/1953 12:00:00 AM
Closed In Place Date: Not reported
Relined Date: Not reported
Last Contained Date: Not reported
Closed in Place Date: Not reported
Removed Date: Not reported
Change in Service Date: Not reported
Tank Pit Num: Not reported
Compartment Num: 1
Tank Substance Code: FOL
Capacity in Gallons: 1000
Tank Manufctr Code: Not reported
Pipe Manufctr Code: Not reported
Last Tank Test Date: Not reported
Last Pipe Test Date: Not reported
Lining Insp Date: Not reported
Last Cp Test Date: Not reported
Added To Flex Date: Not reported
Added To Piping Date: Not reported
Added To Tank Date: Not reported
Piping Installation Date: Not reported
Owner Name: Louisville Gas & Electric Co
Owner Address: 220 W Main St
Owner City,St,Zip: Louisville, KY 40232
Owner Phone: 502-627-2997
Latitude: 85 53 14.4
Longitude: 38 10 53.4
Subject Item Category Code: STOR
Internal Document ID: 0

Sequence Id: 4651056
Facility ID: 2121
Subject Item Id: 13
Tank Status: Exempt Tank
Inert Material Code: Not reported
Tank Material: Single Wall Steel
Tank External Protection: None
Tank Internal Protection: Unknown
Tank Overfill Protection: Unknown
Pipe Material: Unknown
Pipe External Protection: Unknown
Pipe Type: Unknown
Pipe Release Detection: Unknown
Pipe Rel Detect Suc Code: UNK
Pipe Leak Detect Code: NON
Installation Date: 1/1/1958 12:00:00 AM
Closed In Place Date: Not reported
Relined Date: Not reported
Last Contained Date: Not reported
Closed in Place Date: Not reported
Removed Date: Not reported
Change in Service Date: Not reported
Tank Pit Num: Not reported
Compartment Num: 1
Tank Substance Code: UNK
Capacity in Gallons: 12000
Tank Manufctr Code: Not reported

Map ID
Direction
Distance
Elevation

MAP FINDINGS

Site

Database(s) EDR ID Number
EPA ID Number

LOUISVILLE GAS & ELECTRIC - CANE RUN STATION (Continued)

U000206697

Pipe Manufctr Code: Not reported
Last Tank Test Date: Not reported
Last Pipe Test Date: Not reported
Lining Insp Date: Not reported
Last Cp Test Date: Not reported
Added To Flex Date: Not reported
Added To Piping Date: Not reported
Added To Tank Date: Not reported
Piping Installation Date: Not reported
Owner Name: Louisville Gas & Electric Co
Owner Address: 220 W Main St
Owner City,St,Zip: Louisville, KY 40232
Owner Phone: 502-627-2997
Latitude: 85 53 14.4
Longitude: 38 10 53.4
Subject Item Category Code: STOR
Internal Document ID: 0

Sequence Id: 4651056
Facility ID: 2121
Subject Item Id: 12
Tank Status: Exempt Tank
Inert Material Code: Not reported
Tank Material: Single Wall Steel
Tank External Protection: None
Tank Internal Protection: Unknown
Tank Overfill Protection: Unknown
Pipe Material: Unknown
Pipe External Protection: Unknown
Pipe Type: Unknown
Pipe Release Detection: Unknown
Pipe Rel Detect Suc Code: UNK
Pipe Leak Detect Code: NON
Installation Date: 1/1/1952 12:00:00 AM
Closed In Place Date: Not reported
Relined Date: Not reported
Last Contained Date: Not reported
Closed in Place Date: Not reported
Removed Date: Not reported
Change in Service Date: Not reported
Tank Pit Num: Not reported
Compartment Num: 1
Tank Substance Code: UNK
Capacity in Gallons: 5500
Tank Manufctr Code: Not reported
Pipe Manufctr Code: Not reported
Last Tank Test Date: Not reported
Last Pipe Test Date: Not reported
Lining Insp Date: Not reported
Last Cp Test Date: Not reported
Added To Flex Date: Not reported
Added To Piping Date: Not reported
Added To Tank Date: Not reported
Piping Installation Date: Not reported
Owner Name: Louisville Gas & Electric Co
Owner Address: 220 W Main St
Owner City,St,Zip: Louisville, KY 40232

Map ID
Direction
Distance
Elevation

MAP FINDINGS

Site

Database(s)

EDR ID Number
EPA ID Number

LOUISVILLE GAS & ELECTRIC - CANE RUN STATION (Continued)

U000206697

Owner Phone: 502-627-2997
Latitude: 85 53 14.4
Longitude: 38 10 53.4
Subject Item Category Code: STOR
Internal Document ID: 0

Sequence Id: 4651056
Facility ID: 2121
Subject Item Id: 6
Tank Status: Exempt Tank
Inert Material Code: Not reported
Tank Material: Single Wall Steel
Tank External Protection: None
Tank Internal Protection: Unknown
Tank Overfill Protection: Unknown
Pipe Material: Unknown
Pipe External Protection: Unknown
Pipe Type: Unknown
Pipe Release Detection: Unknown
Pipe Rel Detect Suc Code: UNK
Pipe Leak Detect Code: NON
Installation Date: 1/1/1964 12:00:00 AM
Closed In Place Date: Not reported
Relined Date: Not reported
Last Contained Date: Not reported
Closed in Place Date: Not reported
Removed Date: Not reported
Change in Service Date: Not reported
Tank Pit Num: Not reported
Compartment Num: 1
Tank Substance Code: FOL
Capacity in Gallons: 1000
Tank Manufctr Code: Not reported
Pipe Manufctr Code: Not reported
Last Tank Test Date: Not reported
Last Pipe Test Date: Not reported
Lining Insp Date: Not reported
Last Cp Test Date: Not reported
Added To Flex Date: Not reported
Added To Piping Date: Not reported
Added To Tank Date: Not reported
Piping Installation Date: Not reported
Owner Name: Louisville Gas & Electric Co
Owner Address: 220 W Main St
Owner City,St,Zip: Louisville, KY 40232
Owner Phone: 502-627-2997
Latitude: 85 53 14.4
Longitude: 38 10 53.4
Subject Item Category Code: STOR
Internal Document ID: 0

Sequence Id: 4651056
Facility ID: 2121
Subject Item Id: 14
Tank Status: Exempt Tank
Inert Material Code: Not reported
Tank Material: Single Wall Steel

Map ID
Direction
Distance
Elevation

MAP FINDINGS

Site

Database(s) EDR ID Number
EPA ID Number

LOUISVILLE GAS & ELECTRIC - CANE RUN STATION (Continued)

U000206697

Tank External Protection: None
Tank Internal Protection: Unknown
Tank Overfill Protection: Unknown
Pipe Material: Unknown
Pipe External Protection: Unknown
Pipe Type: Unknown
Pipe Release Detection: Unknown
Pipe Rel Detect Suc Code: UNK
Pipe Leak Detect Code: NON
Installation Date: 1/1/1953 12:00:00 AM
Closed In Place Date: Not reported
Relined Date: Not reported
Last Contained Date: Not reported
Closed in Place Date: Not reported
Removed Date: Not reported
Change in Service Date: Not reported
Tank Pit Num: Not reported
Compartment Num: 1
Tank Substance Code: FOL
Capacity in Gallons: 1000
Tank Manufctr Code: Not reported
Pipe Manufctr Code: Not reported
Last Tank Test Date: Not reported
Last Pipe Test Date: Not reported
Lining Insp Date: Not reported
Last Cp Test Date: Not reported
Added To Flex Date: Not reported
Added To Piping Date: Not reported
Added To Tank Date: Not reported
Piping Installation Date: Not reported
Owner Name: Louisville Gas & Electric Co
Owner Address: 220 W Main St
Owner City,St,Zip: Louisville, KY 40232
Owner Phone: 502-627-2997
Latitude: 85 53 14.4
Longitude: 38 10 53.4
Subject Item Category Code: STOR
Internal Document ID: 0

Sequence Id: 4651056
Facility ID: 2121
Subject Item Id: 7
Tank Status: Exempt Tank
Inert Material Code: Not reported
Tank Material: Single Wall Steel
Tank External Protection: None
Tank Internal Protection: Unknown
Tank Overfill Protection: Unknown
Pipe Material: Unknown
Pipe External Protection: Unknown
Pipe Type: Unknown
Pipe Release Detection: Unknown
Pipe Rel Detect Suc Code: UNK
Pipe Leak Detect Code: NON
Installation Date: 1/1/1966 12:00:00 AM
Closed In Place Date: Not reported
Relined Date: Not reported

Map ID
 Direction
 Distance
 Elevation

MAP FINDINGS

Site

Database(s)

EDR ID Number
 EPA ID Number

LOUISVILLE GAS & ELECTRIC - CANE RUN STATION (Continued)

U000206697

Last Contained Date: Not reported
 Closed in Place Date: Not reported
 Removed Date: Not reported
 Change in Service Date: Not reported
 Tank Pit Num: Not reported
 Compartment Num: 1
 Tank Substance Code: FOL
 Capacity in Gallons: 1000
 Tank Manufctr Code: Not reported
 Pipe Manufctr Code: Not reported
 Last Tank Test Date: Not reported
 Last Pipe Test Date: Not reported
 Lining Insp Date: Not reported
 Last Cp Test Date: Not reported
 Added To Flex Date: Not reported
 Added To Piping Date: Not reported
 Added To Tank Date: Not reported
 Piping Installation Date: Not reported
 Owner Name: Louisville Gas & Electric Co
 Owner Address: 220 W Main St
 Owner City,St,Zip: Louisville, KY 40232
 Owner Phone: 502-627-2997
 Latitude: 85 53 14.4
 Longitude: 38 10 53.4
 Subject Item Category Code: STOR
 Internal Document ID: 0

A9 5252 CANE RUN RD
Target 5252 CANE RUN RD
Property LOUISVILLE, KY 40216

ERNS 984496970
 N/A

Site 9 of 22 in cluster A

Actual: 447 ft. [Click this hyperlink](#) while viewing on your computer to access additional ERNS detail in the EDR Site Report.

A10 E ON US LOUISVILLE GAS & ELECT
Target 5252 CANE RUN RD
Property LOUISVILLE, KY 40216

KY NPDES S108902582
 N/A

Site 10 of 22 in cluster A

Actual: 447 ft. KY NPDES:
 KY DES #: KYR107533
 Facility Addr 2: Not reported
 Facility Status: ACTIVE
 Inactive Date: Not reported
 Design Capacity: Not reported
 Fee Category: Not reported
 SIC Code: 1611
 Lat/Long: Not reported
 Lat/Long Method: Not reported
 USGS Hydrologic Basin Code: Not reported
 Facility Stream Segment: Not reported
 Facility Mileage Indicator: Not reported
 Basin Code: Not reported
 Basin Code Description: Not reported

Map ID
Direction
Distance
Elevation

MAP FINDINGS

Site Database(s) EDR ID Number
EPA ID Number

E ON US LOUISVILLE GAS & ELECT (Continued)

S108902582

DMR Contact: STEVE TURNER
Mailing Address: STEVE TURNER
Mailing Address 2: 5252 CANE RUN RD
Mailing City,St,Zip: LOUISVILLE, KY 40216
Permit Issued: 9/18/2006
Permit Expires: 9/30/2007
SIC Code Description: HWY & ST CONST., EXC. ELEV HWY
Reveiving Waters: Not reported
Major/Minor: MINOR

A11 5252 CANE RUN RD
Target 5252 CANE RUN RD
Property LOUISVILLE, KY 40216

ERNS 984496971
N/A

Site 11 of 22 in cluster A

Actual: 447 ft. [Click this hyperlink while viewing on your computer to access additional ERNS detail in the EDR Site Report.](#)

A12 LOUISVILLE GAS & ELECTRIC CANE RUN STAT.
Target 5252 CANE RUN RD
Property LOUISVILLE, KY 40216

RCRA-SQG 1000263556
FINDS KYD000827451
KY HIST LF

Site 12 of 22 in cluster A

Actual: 447 ft. RCRA-SQG:
Date form received by agency: 12/17/2007
Facility name: LOUISVILLE GAS & ELECTRIC CANE RUN STAT.
Facility address: 5252 CANE RUN RD
LOUISVILLE, KY 40216
EPA ID: KYD000827451
Mailing address: P.O. BOX 32010
LOUISVILLE, KY 40232
Contact: MICHAEL W WINKLER
Contact address: P.O. BOX 32010
LOUISVILLE, KY 40232
Contact country: US
Contact telephone: (502) 627-2338
Contact email: Not reported
EPA Region: 04
Land type: Private
Classification: Small Small Quantity Generator
Description: Handler: generates more than 100 and less than 1000 kg of hazardous waste during any calendar month and accumulates less than 6000 kg of hazardous waste at any time; or generates 100 kg or less of hazardous waste during any calendar month, and accumulates more than 1000 kg of hazardous waste at any time

Owner/Operator Summary:
Owner/operator name: LOUISVILLE GAS & ELECTRIC COMPANY
Owner/operator address: P.O. BOX 32010
LOUISVILLE, KY 40232
Owner/operator country: Not reported
Owner/operator telephone: (502) 449-8841
Legal status: Private
Owner/Operator Type: Owner

Map ID
Direction
Distance
Elevation

MAP FINDINGS

Site

Database(s)

EDR ID Number
EPA ID Number

LOUISVILLE GAS & ELECTRIC CANE RUN STAT. (Continued)

1000263556

Owner/Op start date: 01/01/0001
Owner/Op end date: Not reported

Owner/operator name: UNKNOWN
Owner/operator address: Not reported
Not reported
Owner/operator country: US
Owner/operator telephone: Not reported
Legal status: Private
Owner/Operator Type: Operator
Owner/Op start date: 12/10/2002
Owner/Op end date: Not reported

Handler Activities Summary:

U.S. importer of hazardous waste: No
Mixed waste (haz. and radioactive): No
Recycler of hazardous waste: No
Transporter of hazardous waste: Yes
Treater, storer or disposer of HW: No
Underground injection activity: No
On-site burner exemption: No
Furnace exemption: No
Used oil fuel burner: Yes
Used oil processor: No
User oil refiner: No
Used oil fuel marketer to burner: No
Used oil Specification marketer: No
Used oil transfer facility: No
Used oil transporter: No
Off-site waste receiver: Commercial status unknown

Historical Generators:

Date form received by agency: 11/26/2006
Facility name: LOUISVILLE GAS & ELECTRIC CANE RUN STAT.
Classification: Small Quantity Generator

Date form received by agency: 12/02/2005
Facility name: LOUISVILLE GAS & ELECTRIC CANE RUN STAT.
Classification: Small Quantity Generator

Date form received by agency: 12/15/2004
Facility name: LOUISVILLE GAS & ELECTRIC CANE RUN STAT.
Classification: Small Quantity Generator

Date form received by agency: 12/12/2003
Facility name: LOUISVILLE GAS & ELECTRIC CANE RUN STAT.
Classification: Small Quantity Generator

Date form received by agency: 12/10/2002
Facility name: LOUISVILLE GAS & ELECTRIC CANE RUN STAT.
Classification: Small Quantity Generator

Date form received by agency: 12/28/2001
Facility name: LOUISVILLE GAS & ELECTRIC CANE RUN STAT.
Classification: Small Quantity Generator

Map ID
Direction
Distance
Elevation

MAP FINDINGS

Site

Database(s)

EDR ID Number
EPA ID Number

LOUISVILLE GAS & ELECTRIC CANE RUN STAT. (Continued)

1000263556

Date form received by agency: 12/15/2000
Facility name: LOUISVILLE GAS & ELECTRIC CANE RUN STAT.
Classification: Small Quantity Generator

Date form received by agency: 12/13/1999
Facility name: LOUISVILLE GAS & ELECTRIC CANE RUN STAT.
Classification: Small Quantity Generator

Date form received by agency: 03/01/1994
Facility name: LOUISVILLE GAS & ELECTRIC CANE RUN STAT.
Site name: LOUISVILLE GAS & ELECTRIC CANE RUN STATI
Classification: Large Quantity Generator

Date form received by agency: 03/01/1992
Facility name: LOUISVILLE GAS & ELECTRIC CANE RUN STAT.
Site name: LOUISVILLE GAS & ELECTRIC CANE RUN STATI
Classification: Large Quantity Generator

Date form received by agency: 03/01/1990
Facility name: LOUISVILLE GAS & ELECTRIC CANE RUN STAT.
Site name: LOUISVILLE GAS & ELECTRIC CO
Classification: Large Quantity Generator

Hazardous Waste Summary:

Waste code: D001
Waste name: IGNITABLE HAZARDOUS WASTES ARE THOSE WASTES WHICH HAVE A FLASHPOINT OF LESS THAN 140 DEGREES FAHRENHEIT AS DETERMINED BY A PENSKEY-MARTENS CLOSED CUP FLASH POINT TESTER. ANOTHER METHOD OF DETERMINING THE FLASH POINT OF A WASTE IS TO REVIEW THE MATERIAL SAFETY DATA SHEET, WHICH CAN BE OBTAINED FROM THE MANUFACTURER OR DISTRIBUTOR OF THE MATERIAL. LACQUER THINNER IS AN EXAMPLE OF A COMMONLY USED SOLVENT WHICH WOULD BE CONSIDERED AS IGNITABLE HAZARDOUS WASTE.

Waste code: D008
Waste name: LEAD

Waste code: D009
Waste name: MERCURY

Waste code: D018
Waste name: BENZENE

Waste code: D035
Waste name: METHYL ETHYL KETONE

Waste code: F001
Waste name: THE FOLLOWING SPENT HALOGENATED SOLVENTS USED IN DEGREASING: TETRACHLOROETHYLENE, TRICHLOROETHYLENE, METHYLENE CHLORIDE, 1,1,1-TRICHLOROETHANE, CARBON TETRACHLORIDE, AND CHLORINATED FLUOROCARBONS; ALL SPENT SOLVENT MIXTURES/BLENDS USED IN DEGREASING CONTAINING, BEFORE USE, A TOTAL OF TEN PERCENT OR MORE (BY VOLUME) OF ONE OR MORE OF THE ABOVE HALOGENATED SOLVENTS OR THOSE SOLVENTS LISTED IN F002, F004, AND F005, AND STILL BOTTOMS FROM THE RECOVERY OF THESE SPENT SOLVENTS AND SPENT SOLVENT MIXTURES.

Waste code: F003
Waste name: THE FOLLOWING SPENT NON-HALOGENATED SOLVENTS: XYLENE, ACETONE, ETHYL

Map ID
Direction
Distance
Elevation

MAP FINDINGS

Site

Database(s) EDR ID Number
EPA ID Number

LOUISVILLE GAS & ELECTRIC CANE RUN STAT. (Continued)

1000263556

ACETATE, ETHYL BENZENE, ETHYL ETHER, METHYL ISOBUTYL KETONE, N-BUTYL ALCOHOL, CYCLOHEXANONE, AND METHANOL; ALL SPENT SOLVENT MIXTURES/BLENDS CONTAINING, BEFORE USE, ONLY THE ABOVE SPENT NON-HALOGENATED SOLVENTS; AND ALL SPENT SOLVENT MIXTURES/BLENDS CONTAINING, BEFORE USE, ONE OR MORE OF THE ABOVE NON-HALOGENATED SOLVENTS, AND, A TOTAL OF TEN PERCENT OR MORE (BY VOLUME) OF ONE OR MORE OF THOSE SOLVENTS LISTED IN F001, F002, F004, AND F005, AND STILL BOTTOMS FROM THE RECOVERY OF THESE SPENT SOLVENTS AND SPENT SOLVENT MIXTURES.

Facility Has Received Notices of Violations:

Regulation violated: Not reported
Area of violation: Universal Waste - Small Quantity Handlers
Date violation determined: 04/14/2008
Date achieved compliance: Not reported
Violation lead agency: State
Enforcement action: WRITTEN INFORMAL
Enforcement action date: 04/14/2008
Enf. disposition status: Not reported
Enf. disp. status date: Not reported
Enforcement lead agency: State
Proposed penalty amount: Not reported
Final penalty amount: Not reported
Paid penalty amount: Not reported

Regulation violated: Not reported
Area of violation: TSD IS-Container Use and Management
Date violation determined: 04/14/2008
Date achieved compliance: Not reported
Violation lead agency: State
Enforcement action: Not reported
Enforcement action date: Not reported
Enf. disposition status: Not reported
Enf. disp. status date: Not reported
Enforcement lead agency: Not reported
Proposed penalty amount: Not reported
Final penalty amount: Not reported
Paid penalty amount: Not reported

Regulation violated: SR - 32:100
Area of violation: Generators - Manifest
Date violation determined: 09/27/2000
Date achieved compliance: 09/27/2000
Violation lead agency: State
Enforcement action: WRITTEN INFORMAL
Enforcement action date: 09/27/2000
Enf. disposition status: Not reported
Enf. disp. status date: Not reported
Enforcement lead agency: State
Proposed penalty amount: Not reported
Final penalty amount: Not reported
Paid penalty amount: Not reported

Regulation violated: SR - 32:030 5(1)(B)
Area of violation: Generators - Pre-transport
Date violation determined: 03/31/1995
Date achieved compliance: 03/31/1995

Map ID
Direction
Distance
Elevation

MAP FINDINGS

Site

Database(s)

EDR ID Number
EPA ID Number

LOUISVILLE GAS & ELECTRIC CANE RUN STAT. (Continued)

1000263556

Violation lead agency: State
Enforcement action: VERBAL INFORMAL
Enforcement action date: 03/31/1995
Enf. disposition status: Not reported
Enf. disp. status date: Not reported
Enforcement lead agency: State
Proposed penalty amount: Not reported
Final penalty amount: Not reported
Paid penalty amount: Not reported

Regulation violated: SR - 35:020 SEC 7(4)
Area of violation: Generators - Records/Reporting
Date violation determined: 05/11/1992
Date achieved compliance: 01/28/1993
Violation lead agency: State
Enforcement action: WRITTEN INFORMAL
Enforcement action date: 12/18/1992
Enf. disposition status: Not reported
Enf. disp. status date: Not reported
Enforcement lead agency: State
Proposed penalty amount: Not reported
Final penalty amount: Not reported
Paid penalty amount: Not reported

Regulation violated: SR - 33:020 SEC 2 & 3
Area of violation: Transporters - Manifest and Recordkeeping
Date violation determined: 05/11/1992
Date achieved compliance: 05/11/1992
Violation lead agency: State
Enforcement action: WRITTEN INFORMAL
Enforcement action date: 06/23/1992
Enf. disposition status: Not reported
Enf. disp. status date: Not reported
Enforcement lead agency: State
Proposed penalty amount: Not reported
Final penalty amount: Not reported
Paid penalty amount: Not reported

Regulation violated: SR - 32:100
Area of violation: Generators - Manifest
Date violation determined: 05/11/1992
Date achieved compliance: 05/11/1992
Violation lead agency: State
Enforcement action: WRITTEN INFORMAL
Enforcement action date: 06/23/1992
Enf. disposition status: Not reported
Enf. disp. status date: Not reported
Enforcement lead agency: State
Proposed penalty amount: Not reported
Final penalty amount: Not reported
Paid penalty amount: Not reported

Regulation violated: SR - 35:020 SEC 7-5
Area of violation: Generators - Records/Reporting
Date violation determined: 05/11/1992
Date achieved compliance: 08/07/1992
Violation lead agency: State

Map ID
Direction
Distance
Elevation

MAP FINDINGS

Site

Database(s)

EDR ID Number
EPA ID Number

LOUISVILLE GAS & ELECTRIC CANE RUN STAT. (Continued)

1000263556

Enforcement action: WRITTEN INFORMAL
Enforcement action date: 06/23/1992
Enf. disposition status: Not reported
Enf. disp. status date: Not reported
Enforcement lead agency: State
Proposed penalty amount: Not reported
Final penalty amount: Not reported
Paid penalty amount: Not reported

Regulation violated: SR - 35:020 SEC 7(4)
Area of violation: Generators - Records/Reporting
Date violation determined: 05/11/1992
Date achieved compliance: 01/28/1993
Violation lead agency: State
Enforcement action: WRITTEN INFORMAL
Enforcement action date: 06/23/1992
Enf. disposition status: Not reported
Enf. disp. status date: Not reported
Enforcement lead agency: State
Proposed penalty amount: Not reported
Final penalty amount: Not reported
Paid penalty amount: Not reported

Regulation violated: SR - 37:010 SEC 7
Area of violation: LDR - General
Date violation determined: 05/11/1992
Date achieved compliance: 05/11/1992
Violation lead agency: State
Enforcement action: WRITTEN INFORMAL
Enforcement action date: 06/23/1992
Enf. disposition status: Not reported
Enf. disp. status date: Not reported
Enforcement lead agency: State
Proposed penalty amount: Not reported
Final penalty amount: Not reported
Paid penalty amount: Not reported

Regulation violated: SR - 32:010 SEC 3(4)
Area of violation: Generators - Records/Reporting
Date violation determined: 05/11/1992
Date achieved compliance: 07/07/1992
Violation lead agency: State
Enforcement action: WRITTEN INFORMAL
Enforcement action date: 06/23/1992
Enf. disposition status: Not reported
Enf. disp. status date: Not reported
Enforcement lead agency: State
Proposed penalty amount: Not reported
Final penalty amount: Not reported
Paid penalty amount: Not reported

Evaluation Action Summary:
Evaluation date: 04/14/2008
Evaluation: COMPLIANCE EVALUATION INSPECTION ON-SITE
Area of violation: TSD IS-Container Use and Management
Date achieved compliance: Not reported
Evaluation lead agency: State

Map ID
Direction
Distance
Elevation

MAP FINDINGS

Site

Database(s)

EDR ID Number
EPA ID Number

LOUISVILLE GAS & ELECTRIC CANE RUN STAT. (Continued)

1000263556

Evaluation date: 04/14/2008
Evaluation: COMPLIANCE EVALUATION INSPECTION ON-SITE
Area of violation: Universal Waste - Small Quantity Handlers
Date achieved compliance: Not reported
Evaluation lead agency: State

Evaluation date: 01/31/2008
Evaluation: NON-FINANCIAL RECORD REVIEW
Area of violation: Not reported
Date achieved compliance: Not reported
Evaluation lead agency: State

Evaluation date: 10/09/2006
Evaluation: COMPLIANCE EVALUATION INSPECTION ON-SITE
Area of violation: Not reported
Date achieved compliance: Not reported
Evaluation lead agency: State

Evaluation date: 09/27/2000
Evaluation: COMPLIANCE EVALUATION INSPECTION ON-SITE
Area of violation: Generators - Manifest
Date achieved compliance: 09/27/2000
Evaluation lead agency: State

Evaluation date: 03/31/1995
Evaluation: COMPLIANCE EVALUATION INSPECTION ON-SITE
Area of violation: Generators - Pre-transport
Date achieved compliance: 03/31/1995
Evaluation lead agency: State

Evaluation date: 07/12/1993
Evaluation: COMPLIANCE SCHEDULE EVALUATION
Area of violation: Generators - Records/Reporting
Date achieved compliance: 01/28/1993
Evaluation lead agency: State

Evaluation date: 12/08/1992
Evaluation: COMPLIANCE SCHEDULE EVALUATION
Area of violation: Generators - Records/Reporting
Date achieved compliance: 07/07/1992
Evaluation lead agency: State

Evaluation date: 12/08/1992
Evaluation: COMPLIANCE SCHEDULE EVALUATION
Area of violation: Generators - Records/Reporting
Date achieved compliance: 08/07/1992
Evaluation lead agency: State

Evaluation date: 05/11/1992
Evaluation: COMPLIANCE EVALUATION INSPECTION ON-SITE
Area of violation: Transporters - Manifest and Recordkeeping
Date achieved compliance: 05/11/1992
Evaluation lead agency: State

Evaluation date: 05/11/1992
Evaluation: COMPLIANCE EVALUATION INSPECTION ON-SITE
Area of violation: Generators - Records/Reporting

Map ID
Direction
Distance
Elevation

MAP FINDINGS

Site

Database(s)

EDR ID Number
EPA ID Number

LOUISVILLE GAS & ELECTRIC CANE RUN STAT. (Continued)

1000263556

Date achieved compliance: 07/07/1992
Evaluation lead agency: State

Evaluation date: 05/11/1992
Evaluation: COMPLIANCE EVALUATION INSPECTION ON-SITE
Area of violation: Generators - Records/Reporting
Date achieved compliance: 08/07/1992
Evaluation lead agency: State

Evaluation date: 05/11/1992
Evaluation: COMPLIANCE EVALUATION INSPECTION ON-SITE
Area of violation: LDR - General
Date achieved compliance: 05/11/1992
Evaluation lead agency: State

Evaluation date: 05/11/1992
Evaluation: COMPLIANCE EVALUATION INSPECTION ON-SITE
Area of violation: Generators - Manifest
Date achieved compliance: 05/11/1992
Evaluation lead agency: State

Evaluation date: 05/11/1992
Evaluation: COMPLIANCE EVALUATION INSPECTION ON-SITE
Area of violation: Generators - Records/Reporting
Date achieved compliance: 01/28/1993
Evaluation lead agency: State

Evaluation date: 09/21/1990
Evaluation: NON-FINANCIAL RECORD REVIEW
Area of violation: Not reported
Date achieved compliance: Not reported
Evaluation lead agency: State

FINDS:

Other Pertinent Environmental Activity Identified at Site

Not reported

AFS (Aerometric Information Retrieval System (AIRS) Facility Subsystem) replaces the former Compliance Data System (CDS), the National Emission Data System (NEDS), and the Storage and Retrieval of Aerometric Data (SAROAD). AIRS is the national repository for information concerning airborne pollution in the United States. AFS is used to track emissions and compliance data from industrial plants. AFS data are utilized by states to prepare State Implementation Plans to comply with regulatory programs and by EPA as an input for the estimation of total national emissions. AFS is undergoing a major redesign to support facility operating permits required under Title V of the Clean Air Act.

CAMDBS (Clean Air Markets Division Business System) is a national information system that supports the implementation of market-based air pollution control programs administered by the Clean Air Markets Division, within the Office of Air and Radiation. These programs include the Acid Rain Program, established by Title IV of the Clean Air Act Amendments of 1990, and regional programs designed reduce the transport of ozone. These emissions trading programs allows regulated facilities (primarily electric utilities) to adopt the most

Map ID
Direction
Distance
Elevation

MAP FINDINGS

Site

Database(s)

EDR ID Number
EPA ID Number

LOUISVILLE GAS & ELECTRIC CANE RUN STAT. (Continued)

1000263556

cost-effective strategies to reduce emissions at their units. Units that reduce their emissions below the number of allowances they hold -- each allowance is equivalent to one ton of sulfur dioxide or nitrogen oxides -- may trade allowances with other units in their system, sell them to other utilities on the open market or through EPA auctions, or bank them to cover emissions in future years. CAMDBS functions include registering responsible officials, establishing allowance accounts, reporting hourly emissions data, and transferring allowances between accounts.

TRIS (Toxics Release Inventory System) contains information from facilities on the amounts of over 300 listed toxic chemicals that these facilities release directly to air, water, land, or that are transported off-site.

The NEI (National Emissions Inventory) database contains information on stationary and mobile sources that emit criteria air pollutants and their precursors, as well as hazardous air pollutants (HAPs).

RCRAInfo is a national information system that supports the Resource Conservation and Recovery Act (RCRA) program through the tracking of events and activities related to facilities that generate, transport, and treat, store, or dispose of hazardous waste. RCRAInfo allows RCRA program staff to track the notification, permit, compliance, and corrective action activities required under RCRA.

ICIS (Integrated Compliance Information System) is the Integrated Compliance Information System and provides a database that, when complete, will contain integrated Enforcement and Compliance information across most of EPA's programs. The vision for ICIS is to replace EPA's independent databases that contain Enforcement data with a single repository for that information. Currently, ICIS contains all Federal Administrative and Judicial enforcement actions. This information is maintained in ICIS by EPA in the Regional offices and its Headquarters. A future release of ICIS will replace the Permit Compliance System (PCS) which supports the NPDES and will integrate that information with Federal actions already in the system. ICIS also has the capability to track other activities occurring in the Region that support Compliance and Enforcement programs. These include; Incident Tracking, Compliance Assistance, and Compliance Monitoring.

PCS (Permit Compliance System) is a computerized management information system that contains data on National Pollutant Discharge Elimination System (NPDES) permit holding facilities. PCS tracks the permit, compliance, and enforcement status of NPDES facilities.

HIST LF:

Facility ID: 056-00030
Facility Address 2: Not reported
Status: OPERATING
Facility Type: LANDFILL
Owner: LOUISVILLE GAS & ELECTRIC
Owner Address1: PO BOX 32010
Owner Address2: Not reported
Owner City,St,Zip: LOUISVILLE, KY 40232-2010
Owner Phone: (502)627-4659

Map ID
 Direction
 Distance
 Elevation

MAP FINDINGS

	Site	Database(s)	EDR ID Number EPA ID Number
--	-------------	--------------------	--

LOUISVILLE GAS & ELECTRIC CANE RUN STAT. (Continued) 1000263556

Activity Type: LANDFILL, SPECIAL WASTE
 Activity Status: RENEWED, OPERATING PERMIT
 Contact First Name: MARY
 Contact Last Name: PEDERSON
 Contact Phone: (502)627-3158

A13	5252 CANE RUN RD	ERNS	900105032
Target	5252 CANE RUN RD		N/A
Property	LOUISVILLE, KY		

Site 13 of 22 in cluster A

Actual: 447 ft. [Click this hyperlink](#) while viewing on your computer to access additional ERNS detail in the EDR Site Report.

A14	LOUISVILLE GAS & ELECTRIC CO. - CANE RUN STATION	TRIS	1005453547
Target	5252 CANE RUN RD		40216LSVLL52
Property	LOUISVILLE, KY 40216		

Site 14 of 22 in cluster A

Actual: 447 ft.

A15	5252 CANE RUN RD	ERNS	984362691
Target	5252 CANE RUN RD		N/A
Property	LOUISVILLE, KY 40216		

Site 15 of 22 in cluster A

Actual: 447 ft. [Click this hyperlink](#) while viewing on your computer to access additional ERNS detail in the EDR Site Report.

A16	LOUISVILLE G&E CANE RUN STA	KY NPDES	S107866045
Target	5252 CANE RUN RD		N/A
Property	LOUISVILLE, KY 40216		

Site 16 of 22 in cluster A

Actual: 447 ft. KY NPDES:

KY DES #:	KY0002062
Facility Addr 2:	Not reported
Facility Status:	ACTIVE
Inactive Date:	Not reported
Design Capacity:	00000.0150
Fee Category:	MAJIND
SIC Code:	4911
Lat/Long:	+3810580 / -08553260
Lat/Long Method:	A
USGS Hydrologic Basin Code:	05140101
Facility Stream Segment:	0001
Facility Mileage Indicator:	15080
Basin Code:	0521
Basin Code Description:	OR/OHIO R-MAIN STEM
DMR Contact:	JOHN W MOFFETT, MGR ENV COMPL

Map ID
Direction
Distance
Elevation

MAP FINDINGS

Site Database(s) EDR ID Number
EPA ID Number

LOUISVILLE G&E CANE RUN STA (Continued)

S107866045

Mailing Address: JOHN N VOYLES
Mailing Address 2: PO BOX 32010
Mailing City,St,Zip: LOUISVILLE, KY 40232
Permit Issued: 5/2/2002
Permit Expires: 10/31/2007
SIC Code Description: ELECTRICAL SERVICES
Reveiving Waters: OHIO RIVER / MILL CRK CUTOFF
Major/Minor: MAJOR

A17
Target
Property

5252 CANE RUN ROAD
5252 CANE RUN ROAD
LOUISVILLE, KY

ERNS 2007308878
N/A

Site 17 of 22 in cluster A

Actual:
447 ft.

[Click this hyperlink](#) while viewing on your computer to access additional ERNS detail in the EDR Site Report.

A18
Target
Property

CAIN RUN STATION 5252 CAIN RUN RD OHIO RIVER
CAIN RUN STATION 5252 CAIN RUN RD OHIO RIVER
LOUISVILLE, KY

ERNS 91204407
N/A

Site 18 of 22 in cluster A

Actual:
447 ft.

[Click this hyperlink](#) while viewing on your computer to access additional ERNS detail in the EDR Site Report.

A19
Target
Property

5252 CAIN RUN RD
5252 CAIN RUN RD
LOUISVILLE, KY

ERNS 90187408
N/A

Site 19 of 22 in cluster A

Actual:
447 ft.

[Click this hyperlink](#) while viewing on your computer to access additional ERNS detail in the EDR Site Report.

A20
Target
Property

CANE RUN STATION 5252 CANE RUN ROAD
CANE RUN STATION 5252 CANE RUN ROAD
LOUISVILLE, KY 40216

ERNS 974069871
N/A

Site 20 of 22 in cluster A

Actual:
447 ft.

[Click this hyperlink](#) while viewing on your computer to access additional ERNS detail in the EDR Site Report.

MAP FINDINGS

Map ID Direction Distance Elevation	Site	Database(s)	EDR ID Number EPA ID Number
--	------	-------------	--------------------------------

A21 Target Property	5252 CANE RUN RD SCREENWELL BUILDING 5252 CANE RUN RD SCREENWELL BUILDING LOUISVILLE, KY 40216	ERNS	984331461 N/A
---------------------------	--	------	------------------

Site 21 of 22 in cluster A

Actual: 447 ft. [Click this hyperlink](#) while viewing on your computer to access additional ERNS detail in the EDR Site Report.

A22 Target Property	5252 CANE RUN RD SCREENWELL BUILDING 5252 CANE RUN RD SCREENWELL BUILDING LOUISVILLE, KY 40216	ERNS	984331460 N/A
---------------------------	--	------	------------------

Site 22 of 22 in cluster A

Actual: 447 ft. [Click this hyperlink](#) while viewing on your computer to access additional ERNS detail in the EDR Site Report.

23 SSE 1/8-1/4 0.249 mi. 1316 ft.	BETTER BARGINS FOOD MART 7202 LOWER HUNTERS TRACE LOUISVILLE, KY 40258	KY UST	U001183397 N/A
---	--	--------	-------------------

Relative: Higher	UST:	
Actual: 448 ft.	Sequence Id:	5234056
	Facility ID:	60911
	Subject Item Id:	2
	Tank Status:	Verified Removal
	Inert Material Code:	Not reported
	Tank Material:	Fiberglass Reinforced Plastic
	Tank External Protection:	None
	Tank Internal Protection:	Interior Lining N/A
	Tank Overfill Protection:	Unknown
	Pipe Material:	Unknown
	Pipe External Protection:	Unknown
	Pipe Type:	Unknown
	Pipe Release Detection:	Unknown
	Pipe Rel Detect Suc Code:	UNK
	Pipe Leak Detect Code:	NON
	Installation Date:	1/1/1970 12:00:00 AM
	Closed In Place Date:	1/1/1990 12:00:00 AM
	Relined Date:	Not reported
	Last Contained Date:	Not reported
	Closed in Place Date:	Not reported
	Removed Date:	6/29/1999 12:00:00 AM
	Change in Service Date:	Not reported
	Tank Pit Num:	Not reported
	Compartment Num:	1
	Tank Substance Code:	GAS
	Capacity in Gallons:	8000
	Tank Manufctr Code:	Not reported
	Pipe Manufctr Code:	Not reported
	Last Tank Test Date:	Not reported
	Last Pipe Test Date:	Not reported
	Lining Insp Date:	Not reported
	Last Cp Test Date:	Not reported
	Added To Flex Date:	Not reported
	Added To Piping Date:	Not reported

Map ID
Direction
Distance
Elevation

MAP FINDINGS

Site

Database(s)

EDR ID Number
EPA ID Number

BETTER BARGINS FOOD MART (Continued)

U001183397

Added To Tank Date: Not reported
Piping Installation Date: Not reported
Owner Name: Frank Cissell
Owner Address: 7207 LOWER HUNTER TRACE
Owner City,St,Zip: Louisville, KY 40258
Owner Phone: Not reported
Latitude: -85 52 53
Longitude: 38 10 32
Subject Item Category Code: STOR
Internal Document ID: 0

Sequence Id: 5234056
Facility ID: 60911
Subject Item Id: 3
Tank Status: Verified Removal
Inert Material Code: Not reported
Tank Material: Fiberglass Reinforced Plastic
Tank External Protection: None
Tank Internal Protection: Interior Lining N/A
Tank Overfill Protection: Unknown
Pipe Material: Unknown
Pipe External Protection: Unknown
Pipe Type: Unknown
Pipe Release Detection: Unknown
Pipe Rel Detect Suc Code: UNK
Pipe Leak Detect Code: NON
Installation Date: 1/1/1970 12:00:00 AM
Closed In Place Date: 1/1/1990 12:00:00 AM
Relined Date: Not reported
Last Contained Date: Not reported
Closed in Place Date: Not reported
Removed Date: 6/29/1999 12:00:00 AM
Change in Service Date: Not reported
Tank Pit Num: Not reported
Compartment Num: 1
Tank Substance Code: GAS
Capacity in Gallons: 8000
Tank Manufctr Code: Not reported
Pipe Manufctr Code: Not reported
Last Tank Test Date: Not reported
Last Pipe Test Date: Not reported
Lining Insp Date: Not reported
Last Cp Test Date: Not reported
Added To Flex Date: Not reported
Added To Piping Date: Not reported
Added To Tank Date: Not reported
Piping Installation Date: Not reported
Owner Name: Frank Cissell
Owner Address: 7207 LOWER HUNTER TRACE
Owner City,St,Zip: Louisville, KY 40258
Owner Phone: Not reported
Latitude: -85 52 53
Longitude: 38 10 32
Subject Item Category Code: STOR
Internal Document ID: 0

Sequence Id: 5234056

Map ID
Direction
Distance
Elevation

MAP FINDINGS

Site

Database(s)

EDR ID Number
EPA ID Number

BETTER BARGINS FOOD MART (Continued)

U001183397

Facility ID: 60911
Subject Item Id: 1
Tank Status: Verified Removal
Inert Material Code: Not reported
Tank Material: Single Wall Steel
Tank External Protection: None
Tank Internal Protection: Unknown
Tank Overfill Protection: Unknown
Pipe Material: Unknown
Pipe External Protection: Unknown
Pipe Type: Unknown
Pipe Release Detection: Unknown
Pipe Rel Detect Suc Code: UNK
Pipe Leak Detect Code: NON
Installation Date: 1/1/1975 12:00:00 AM
Closed In Place Date: 1/1/1990 12:00:00 AM
Relined Date: Not reported
Last Contained Date: Not reported
Closed in Place Date: Not reported
Removed Date: 6/29/1999 12:00:00 AM
Change in Service Date: Not reported
Tank Pit Num: Not reported
Compartment Num: 1
Tank Substance Code: GAS
Capacity in Gallons: 4000
Tank Manufctr Code: Not reported
Pipe Manufctr Code: Not reported
Last Tank Test Date: Not reported
Last Pipe Test Date: Not reported
Lining Insp Date: Not reported
Last Cp Test Date: Not reported
Added To Flex Date: Not reported
Added To Piping Date: Not reported
Added To Tank Date: Not reported
Piping Installation Date: Not reported
Owner Name: Frank Cissell
Owner Address: 7207 LOWER HUNTER TRACE
Owener City,St,Zip: Louisville, KY 40258
Owner Phone: Not reported
Latitude: -85 52 53
Longitude: 38 10 32
Subject Item Category Code: STOR
Internal Document ID: 0

24
East
1/2-1
0.575 mi.
3036 ft.

WALKER BROTHERS CONSTRUCTION CO.
5154 CANE RUN ROAD
LOUISVILLE, KY 40216

FINDS 1000269020
KY UST KYD048235717
RCRA-NonGen

Relative: FINDS:
Lower Other Pertinent Environmental Activity Identified at Site

Actual: RCRAInfo is a national information system that supports the Resource
445 ft. Conservation and Recovery Act (RCRA) program through the tracking of
events and activities related to facilities that generate, transport,
and treat, store, or dispose of hazardous waste. RCRAInfo allows RCRA
program staff to track the notification, permit, compliance, and

Map ID
Direction
Distance
Elevation

MAP FINDINGS

Site

Database(s)

EDR ID Number
EPA ID Number

WALKER BROTHERS CONSTRUCTION CO. (Continued)

1000269020

corrective action activities required under RCRA.

UST:

Sequence Id: 1942056
Facility ID: 48237
Subject Item Id: 2
Tank Status: Verified Removal
Inert Material Code: Not reported
Tank Material: Single Wall Steel
Tank External Protection: None
Tank Internal Protection: Unknown
Tank Overfill Protection: Unknown
Pipe Material: Single Wall Steel
Pipe External Protection: Unknown
Pipe Type: Unknown
Pipe Release Detection: Unknown
Pipe Rel Detect Suc Code: UNK
Pipe Leak Detect Code: NON
Installation Date: 1/1/1972 12:00:00 AM
Closed In Place Date: Not reported
Relined Date: Not reported
Last Contained Date: Not reported
Closed in Place Date: Not reported
Removed Date: 3/17/1990 12:00:00 AM
Change in Service Date: Not reported
Tank Pit Num: Not reported
Compartment Num: 1
Tank Substance Code: GAS
Capacity in Gallons: 1000
Tank Manufctr Code: Not reported
Pipe Manufctr Code: Not reported
Last Tank Test Date: Not reported
Last Pipe Test Date: Not reported
Lining Insp Date: Not reported
Last Cp Test Date: Not reported
Added To Flex Date: Not reported
Added To Piping Date: Not reported
Added To Tank Date: Not reported
Piping Installation Date: Not reported
Owner Name: Walker Bros Const Co Inc
Owner Address: 5154 CANE RUN RD
Owener City,St,Zip: Louisville, KY 40216
Owner Phone: 502-447-5080
Latitude: -85.873357
Longitude: 38.176785
Subject Item Category Code: STOR
Internal Document ID: 0

Sequence Id: 1942056
Facility ID: 48237
Subject Item Id: 3
Tank Status: Verified Removal
Inert Material Code: Not reported
Tank Material: Single Wall Steel
Tank External Protection: None
Tank Internal Protection: Unknown

Map ID
Direction
Distance
Elevation

MAP FINDINGS

Site

Database(s)

EDR ID Number
EPA ID Number

WALKER BROTHERS CONSTRUCTION CO. (Continued)

1000269020

Tank Overfill Protection: Unknown
Pipe Material: Single Wall Steel
Pipe External Protection: Unknown
Pipe Type: Unknown
Pipe Release Detection: Unknown
Pipe Rel Detect Suc Code: UNK
Pipe Leak Detect Code: NON
Installation Date: 1/1/1972 12:00:00 AM
Closed In Place Date: Not reported
Relined Date: Not reported
Last Contained Date: Not reported
Closed in Place Date: Not reported
Removed Date: 3/17/1990 12:00:00 AM
Change in Service Date: Not reported
Tank Pit Num: Not reported
Compartment Num: 1
Tank Substance Code: GAS
Capacity in Gallons: 550
Tank Manufctr Code: Not reported
Pipe Manufctr Code: Not reported
Last Tank Test Date: Not reported
Last Pipe Test Date: Not reported
Lining Insp Date: Not reported
Last Cp Test Date: Not reported
Added To Flex Date: Not reported
Added To Piping Date: Not reported
Added To Tank Date: Not reported
Piping Installation Date: Not reported
Owner Name: Walker Bros Const Co Inc
Owner Address: 5154 CANE RUN RD
Owner City,St,Zip: Louisville, KY 40216
Owner Phone: 502-447-5080
Latitude: -85.873357
Longitude: 38.176785
Subject Item Category Code: STOR
Internal Document ID: 0

Sequence Id: 1942056
Facility ID: 48237
Subject Item Id: 1
Tank Status: Verified Removal
Inert Material Code: Not reported
Tank Material: Single Wall Steel
Tank External Protection: None
Tank Internal Protection: Unknown
Tank Overfill Protection: Unknown
Pipe Material: Single Wall Steel
Pipe External Protection: Unknown
Pipe Type: Unknown
Pipe Release Detection: Unknown
Pipe Rel Detect Suc Code: UNK
Pipe Leak Detect Code: NON
Installation Date: 1/1/1972 12:00:00 AM
Closed In Place Date: Not reported
Relined Date: Not reported
Last Contained Date: Not reported
Closed in Place Date: Not reported

Map ID
Direction
Distance
Elevation

MAP FINDINGS

Site

Database(s)

EDR ID Number
EPA ID Number

WALKER BROTHERS CONSTRUCTION CO. (Continued)

1000269020

Removed Date: 3/17/1990 12:00:00 AM
Change in Service Date: Not reported
Tank Pit Num: Not reported
Compartment Num: 1
Tank Substance Code: GAS
Capacity in Gallons: 1000
Tank Manufctr Code: Not reported
Pipe Manufctr Code: Not reported
Last Tank Test Date: Not reported
Last Pipe Test Date: Not reported
Lining Insp Date: Not reported
Last Cp Test Date: Not reported
Added To Flex Date: Not reported
Added To Piping Date: Not reported
Added To Tank Date: Not reported
Piping Installation Date: Not reported
Owner Name: Walker Bros Const Co Inc
Owner Address: 5154 CANE RUN RD
Owner City,St,Zip: Louisville, KY 40216
Owner Phone: 502-447-5080
Latitude: -85.873357
Longitude: 38.176785
Subject Item Category Code: STOR
Internal Document ID: 0

RCRA-NonGen:

Date form received by agency: 02/02/1990
Facility name: WALKER BROTHERS CONSTRUCTION CO.
Facility address: 5154 CANE RUN ROAD
LOUISVILLE, KY 40216
EPA ID: KYD048235717
Mailing address: CANE RUN ROAD
LOUISVILLE, KY 40216
Contact: WILLIAM E. WALKER
Contact address: 5154 CANE RUN ROAD
LOUISVILLE, KY 40216
Contact country: US
Contact telephone: (502) 447-5080
Contact email: Not reported
EPA Region: 04
Classification: Non-Generator
Description: Handler: Non-Generators do not presently generate hazardous waste

Owner/Operator Summary:

Owner/operator name: WALKER BROS. CONSTRUCTION CO.
Owner/operator address: 5154 CANE RUN ROAD
LOUISVILLE, KY 40216
Owner/operator country: Not reported
Owner/operator telephone: (502) 447-5080
Legal status: Private
Owner/Operator Type: Owner
Owner/Op start date: Not reported
Owner/Op end date: Not reported

Handler Activities Summary:

U.S. importer of hazardous waste: Unknown

Map ID
Direction
Distance
Elevation

MAP FINDINGS

Site

Database(s)

EDR ID Number
EPA ID Number

WALKER BROTHERS CONSTRUCTION CO. (Continued)

1000269020

Mixed waste (haz. and radioactive): Unknown
Recycler of hazardous waste: No
Transporter of hazardous waste: Yes
Treater, storer or disposer of HW: No
Underground injection activity: No
On-site burner exemption: Unknown
Furnace exemption: Unknown
Used oil fuel burner: No
Used oil processor: No
User oil refiner: No
Used oil fuel marketer to burner: No
Used oil Specification marketer: No
Used oil transfer facility: No
Used oil transporter: No
Off-site waste receiver: Commercial status unknown

Hazardous Waste Summary:

Waste code: NONE
Waste name: None

Violation Status: No violations found

25
SSW
1/2-1
0.601 mi.
3175 ft.

HENKEL LOCTITE
7101 LOGISTICS DR
LOUISVILLE, KY 40258

FINDS 1004706768
RCRA-LQG KYR000029207

Relative:
Lower

FINDS:
Other Pertinent Environmental Activity Identified at Site

Actual:
441 ft.

RCRAInfo is a national information system that supports the Resource Conservation and Recovery Act (RCRA) program through the tracking of events and activities related to facilities that generate, transport, and treat, store, or dispose of hazardous waste. RCRAInfo allows RCRA program staff to track the notification, permit, compliance, and corrective action activities required under RCRA.

RCRA-LQG:

Date form received by agency: 02/18/2008
Facility name: HENKEL LOCTITE
Facility address: 7101 LOGISTICS DR
LOUISVILLE, KY 40258
EPA ID: KYR000029207
Mailing address: LOGISTICS DR
LOUISVILLE, KY 40258
Contact: KEN KRAUS
Contact address: 7101 LOGISTICS DR
LOUISVILLE, KY 40258
Contact country: US
Contact telephone: (502) 271-6701
Contact email: Not reported
EPA Region: 04
Land type: Private
Classification: Large Quantity Generator
Description: Handler: generates 1,000 kg or more of hazardous waste during any calendar month; or generates more than 1 kg of acutely hazardous waste

Map ID
Direction
Distance
Elevation

MAP FINDINGS

Site

Database(s)

EDR ID Number
EPA ID Number

HENKEL LOCTITE (Continued)

1004706768

during any calendar month; or generates more than 100 kg of any residue or contaminated soil, waste or other debris resulting from the cleanup of a spill, into or on any land or water, of acutely hazardous waste during any calendar month; or generates 1 kg or less of acutely hazardous waste during any calendar month, and accumulates more than 1 kg of acutely hazardous waste at any time; or generates 100 kg or less of any residue or contaminated soil, waste or other debris resulting from the cleanup of a spill, into or on any land or water, of acutely hazardous waste during any calendar month, and accumulates more than 100 kg of that material at any time

Owner/Operator Summary:

Owner/operator name: N/A
Owner/operator address: Not reported
Not reported
Owner/operator country: US
Owner/operator telephone: Not reported
Legal status: Private
Owner/Operator Type: Operator
Owner/Op start date: 02/15/2006
Owner/Op end date: Not reported

Owner/operator name: HENKEL CORPORATION
Owner/operator address: RENAISSANCE BLVD THE TRIAD, SUITE 200
GULPH MILLS, PA 19406
Owner/operator country: US
Owner/operator telephone: (610) 270-8100
Legal status: Private
Owner/Operator Type: Owner
Owner/Op start date: 02/15/2006
Owner/Op end date: Not reported

Handler Activities Summary:

U.S. importer of hazardous waste: No
Mixed waste (haz. and radioactive): No
Recycler of hazardous waste: No
Transporter of hazardous waste: No
Treater, storer or disposer of HW: No
Underground injection activity: No
On-site burner exemption: No
Furnace exemption: No
Used oil fuel burner: No
Used oil processor: No
Used oil refiner: No
Used oil fuel marketer to burner: No
Used oil Specification marketer: No
Used oil transfer facility: No
Used oil transporter: No
Off-site waste receiver: Commercial status unknown

Historical Generators:

Date form received by agency: 02/12/2007
Facility name: HENKEL LOCTITE
Classification: Large Quantity Generator

Date form received by agency: 02/15/2006

Map ID
Direction
Distance
Elevation

MAP FINDINGS

Site

Database(s)

EDR ID Number
EPA ID Number

HENKEL LOCTITE (Continued)

1004706768

Facility name: HENKEL LOCTITE
Classification: Large Quantity Generator

Date form received by agency: 01/01/2006
Facility name: HENKEL LOCTITE
Site name: HENKEL CORPORATION
Classification: Large Quantity Generator

Date form received by agency: 02/16/2005
Facility name: HENKEL LOCTITE
Classification: Large Quantity Generator

Date form received by agency: 02/17/2004
Facility name: HENKEL LOCTITE
Classification: Large Quantity Generator

Date form received by agency: 01/01/2004
Facility name: HENKEL LOCTITE
Site name: HENKEL CORPORATION
Classification: Large Quantity Generator

Date form received by agency: 02/26/2003
Facility name: HENKEL LOCTITE
Site name: LOCTITE CORP
Classification: Large Quantity Generator

Date form received by agency: 05/14/2002
Facility name: HENKEL LOCTITE
Site name: LOCTITE CORPORATION
Classification: Large Quantity Generator

Date form received by agency: 02/21/2002
Facility name: HENKEL LOCTITE
Site name: LOCTITE CORP
Classification: Large Quantity Generator

Date form received by agency: 03/05/2001
Facility name: HENKEL LOCTITE
Site name: LOCTITE CORP
Classification: Large Quantity Generator

Hazardous Waste Summary:

Waste code: D001
Waste name: IGNITABLE HAZARDOUS WASTES ARE THOSE WASTES WHICH HAVE A FLASHPOINT OF LESS THAN 140 DEGREES FAHRENHEIT AS DETERMINED BY A PENSKEY-MARTENS CLOSED CUP FLASH POINT TESTER. ANOTHER METHOD OF DETERMINING THE FLASH POINT OF A WASTE IS TO REVIEW THE MATERIAL SAFETY DATA SHEET, WHICH CAN BE OBTAINED FROM THE MANUFACTURER OR DISTRIBUTOR OF THE MATERIAL. LACQUER THINNER IS AN EXAMPLE OF A COMMONLY USED SOLVENT WHICH WOULD BE CONSIDERED AS IGNITABLE HAZARDOUS WASTE.

Waste code: D002
Waste name: A WASTE WHICH HAS A PH OF LESS THAN 2 OR GREATER THAN 12.5 IS CONSIDERED TO BE A CORROSIVE HAZARDOUS WASTE. SODIUM HYDROXIDE, A CAUSTIC SOLUTION WITH A HIGH PH, IS OFTEN USED BY INDUSTRIES TO CLEAN OR DEGREASE PARTS. HYDROCHLORIC ACID, A SOLUTION WITH A LOW PH, IS USED BY MANY INDUSTRIES TO CLEAN METAL PARTS PRIOR TO PAINTING. WHEN

Map ID
Direction
Distance
Elevation

MAP FINDINGS

Site

Database(s)

EDR ID Number
EPA ID Number

HENKEL LOCTITE (Continued)

1004706768

THESE CAUSTIC OR ACID SOLUTIONS BECOME CONTAMINATED AND MUST BE DISPOSED, THE WASTE WOULD BE A CORROSIVE HAZARDOUS WASTE.

Waste code:	D005
Waste name:	BARIUM
Waste code:	D006
Waste name:	CADMIUM
Waste code:	D007
Waste name:	CHROMIUM
Waste code:	D008
Waste name:	LEAD
Waste code:	D011
Waste name:	SILVER
Waste code:	D018
Waste name:	BENZENE
Waste code:	D019
Waste name:	CARBON TETRACHLORIDE
Waste code:	D035
Waste name:	METHYL ETHYL KETONE
Waste code:	D040
Waste name:	TRICHLOROETHYLENE
Waste code:	U080
Waste name:	METHANE, DICHLORO-

Biennial Reports:

Last Biennial Reporting Year: 2005

Annual Waste Handled:

Waste code:	D001
Waste name:	IGNITABLE HAZARDOUS WASTES ARE THOSE WASTES WHICH HAVE A FLASHPOINT OF LESS THAN 140 DEGREES FAHRENHEIT AS DETERMINED BY A PENSKEY-MARTENS CLOSED CUP FLASH POINT TESTER. ANOTHER METHOD OF DETERMINING THE FLASH POINT OF A WASTE IS TO REVIEW THE MATERIAL SAFETY DATA SHEET, WHICH CAN BE OBTAINED FROM THE MANUFACTURER OR DISTRIBUTOR OF THE MATERIAL. LACQUER THINNER IS AN EXAMPLE OF A COMMONLY USED SOLVENT WHICH WOULD BE CONSIDERED AS IGNITABLE HAZARDOUS WASTE.
Amount (Lbs):	25821
Waste code:	D005
Waste name:	BARIUM
Amount (Lbs):	16085
Waste code:	D019
Waste name:	CARBON TETRACHLORIDE
Amount (Lbs):	16085
Waste code:	D035
Waste name:	METHYL ETHYL KETONE

Map ID
Direction
Distance
Elevation

MAP FINDINGS

Site

Database(s)

EDR ID Number
EPA ID Number

HENKEL LOCTITE (Continued)

1004706768

Amount (Lbs): 25821
Waste code: D039
Waste name: TETRACHLOROETHYLENE
Amount (Lbs): 9736
Waste code: D040
Waste name: TRICHLOROETHYLENE
Amount (Lbs): 9736

Facility Has Received Notices of Violations:

Regulation violated: Not reported
Area of violation: TSD IS-General Facility Standards
Date violation determined: 07/26/2007
Date achieved compliance: 08/23/2007
Violation lead agency: State
Enforcement action: WRITTEN INFORMAL
Enforcement action date: 07/27/2007
Enf. disposition status: Not reported
Enf. disp. status date: Not reported
Enforcement lead agency: State
Proposed penalty amount: Not reported
Final penalty amount: Not reported
Paid penalty amount: Not reported

Regulation violated: Not reported
Area of violation: TSD IS-Contingency Plan and Emergency Procedures
Date violation determined: 07/26/2007
Date achieved compliance: 08/23/2007
Violation lead agency: State
Enforcement action: WRITTEN INFORMAL
Enforcement action date: 07/27/2007
Enf. disposition status: Not reported
Enf. disp. status date: Not reported
Enforcement lead agency: State
Proposed penalty amount: Not reported
Final penalty amount: Not reported
Paid penalty amount: Not reported

Regulation violated: Not reported
Area of violation: Generators - Records/Reporting
Date violation determined: 07/26/2007
Date achieved compliance: 08/23/2007
Violation lead agency: State
Enforcement action: WRITTEN INFORMAL
Enforcement action date: 07/27/2007
Enf. disposition status: Not reported
Enf. disp. status date: Not reported
Enforcement lead agency: State
Proposed penalty amount: Not reported
Final penalty amount: Not reported
Paid penalty amount: Not reported

Regulation violated: SR - 35:020 7(4)
Area of violation: Generators - Records/Reporting
Date violation determined: 06/26/2002

Map ID
Direction
Distance
Elevation

MAP FINDINGS

Site

Database(s)

EDR ID Number
EPA ID Number

HENKEL LOCTITE (Continued)

1004706768

Date achieved compliance: 07/12/2002
Violation lead agency: State
Enforcement action: WRITTEN INFORMAL
Enforcement action date: 06/28/2002
Enf. disposition status: Not reported
Enf. disp. status date: Not reported
Enforcement lead agency: State
Proposed penalty amount: Not reported
Final penalty amount: Not reported
Paid penalty amount: Not reported

Evaluation Action Summary:

Evaluation date: 08/23/2007
Evaluation: COMPLIANCE SCHEDULE EVALUATION
Area of violation: TSD IS-Contingency Plan and Emergency Procedures
Date achieved compliance: 08/23/2007
Evaluation lead agency: State

Evaluation date: 08/23/2007
Evaluation: COMPLIANCE SCHEDULE EVALUATION
Area of violation: TSD IS-General Facility Standards
Date achieved compliance: 08/23/2007
Evaluation lead agency: State

Evaluation date: 08/23/2007
Evaluation: COMPLIANCE SCHEDULE EVALUATION
Area of violation: Generators - Records/Reporting
Date achieved compliance: 08/23/2007
Evaluation lead agency: State

Evaluation date: 07/26/2007
Evaluation: COMPLIANCE EVALUATION INSPECTION ON-SITE
Area of violation: TSD IS-Contingency Plan and Emergency Procedures
Date achieved compliance: 08/23/2007
Evaluation lead agency: State

Evaluation date: 07/26/2007
Evaluation: COMPLIANCE EVALUATION INSPECTION ON-SITE
Area of violation: Generators - Records/Reporting
Date achieved compliance: 08/23/2007
Evaluation lead agency: State

Evaluation date: 07/26/2007
Evaluation: COMPLIANCE EVALUATION INSPECTION ON-SITE
Area of violation: TSD IS-General Facility Standards
Date achieved compliance: 08/23/2007
Evaluation lead agency: State

Evaluation date: 03/21/2007
Evaluation: NON-FINANCIAL RECORD REVIEW
Area of violation: Not reported
Date achieved compliance: Not reported
Evaluation lead agency: State

Evaluation date: 03/01/2006
Evaluation: NON-FINANCIAL RECORD REVIEW
Area of violation: Not reported

Map ID
Direction
Distance
Elevation

MAP FINDINGS

Site Database(s) EDR ID Number
EPA ID Number

HENKEL LOCTITE (Continued)

1004706768

Date achieved compliance: Not reported
Evaluation lead agency: State

Evaluation date: 02/28/2005
Evaluation: NON-FINANCIAL RECORD REVIEW
Area of violation: Not reported
Date achieved compliance: Not reported
Evaluation lead agency: State

Evaluation date: 10/06/2004
Evaluation: COMPLIANCE EVALUATION INSPECTION ON-SITE
Area of violation: Not reported
Date achieved compliance: Not reported
Evaluation lead agency: State

Evaluation date: 07/12/2002
Evaluation: COMPLIANCE SCHEDULE EVALUATION
Area of violation: Not reported
Date achieved compliance: Not reported
Evaluation lead agency: State

Evaluation date: 06/26/2002
Evaluation: COMPLIANCE EVALUATION INSPECTION ON-SITE
Area of violation: Generators - Records/Reporting
Date achieved compliance: 07/12/2002
Evaluation lead agency: State

26
SW
1/2-1
0.604 mi.
3190 ft.

REPUBLIC CONDUIT MANUFACTURING LP
7301 LOGISTICS DR
LOUISVILLE, KY 40258

RCRA-LQG 1009217165
KYR000043828

Relative:
Lower

RCRA-LQG:

Date form received by agency: 10/08/2007
Facility name: REPUBLIC CONDUIT MANUFACTURING LP
Facility address: 7301 LOGISTICS DR
LOUISVILLE, KY 40258
EPA ID: KYR000043828
Mailing address: LOGISTICS DR
LOUISVILLE, KY 40258
Contact: BRYON WREN
Contact address: LOGISTICS DR
LOUISVILLE, KY 40258
Contact country: US
Contact telephone: (502) 995-5328
Contact email: Not reported
EPA Region: 04
Land type: Private
Classification: Large Quantity Generator
Description: Handler: generates 1,000 kg or more of hazardous waste during any calendar month; or generates more than 1 kg of acutely hazardous waste during any calendar month; or generates more than 100 kg of any residue or contaminated soil, waste or other debris resulting from the cleanup of a spill, into or on any land or water, of acutely hazardous waste during any calendar month; or generates 1 kg or less of acutely hazardous waste during any calendar month, and accumulates more than 1 kg of acutely hazardous waste at any time; or generates 100 kg or less of any residue or contaminated soil, waste or other debris resulting

Actual:
443 ft.

Map ID
Direction
Distance
Elevation

MAP FINDINGS

Site

Database(s)

EDR ID Number
EPA ID Number

REPUBLIC CONDUIT MANUFACTURING LP (Continued)

1009217165

from the cleanup of a spill, into or on any land or water, of acutely hazardous waste during any calendar month, and accumulates more than 100 kg of that material at any time

Owner/Operator Summary:

Owner/operator name: REPUBLIC CONDUIT MANUFACTURING LP
Owner/operator address: LOGISTICS DR
LOUISVILLE, KY 40258
Owner/operator country: US
Owner/operator telephone: (502) 995-5908
Legal status: Private
Owner/Operator Type: Operator
Owner/Op start date: 11/21/2005
Owner/Op end date: Not reported

Owner/operator name: REPUBLIC CONDUIT MANUFACTURING LP
Owner/operator address: LOGISTICS DR
LOUISVILLE, KY 40258
Owner/operator country: US
Owner/operator telephone: (502) 995-5908
Legal status: Private
Owner/Operator Type: Owner
Owner/Op start date: 11/21/2005
Owner/Op end date: Not reported

Handler Activities Summary:

U.S. importer of hazardous waste: No
Mixed waste (haz. and radioactive): No
Recycler of hazardous waste: Yes
Transporter of hazardous waste: No
Treater, storer or disposer of HW: No
Underground injection activity: No
On-site burner exemption: No
Furnace exemption: No
Used oil fuel burner: No
Used oil processor: No
User oil refiner: No
Used oil fuel marketer to burner: No
Used oil Specification marketer: No
Used oil transfer facility: No
Used oil transporter: No
Off-site waste receiver: Commercial status unknown

Historical Generators:

Date form received by agency: 10/17/2006
Facility name: REPUBLIC CONDUIT MANUFACTURING LP
Classification: Large Quantity Generator

Date form received by agency: 11/21/2005
Facility name: REPUBLIC CONDUIT MANUFACTURING LP
Classification: Large Quantity Generator

Hazardous Waste Summary:

Waste code: D001
Waste name: IGNITABLE HAZARDOUS WASTES ARE THOSE WASTES WHICH HAVE A FLASHPOINT OF

Map ID
Direction
Distance
Elevation

MAP FINDINGS

Site

Database(s)

EDR ID Number
EPA ID Number

REPUBLIC CONDUIT MANUFACTURING LP (Continued)

1009217165

LESS THAN 140 DEGREES FAHRENHEIT AS DETERMINED BY A PENSKEY-MARTENS CLOSED CUP FLASH POINT TESTER. ANOTHER METHOD OF DETERMINING THE FLASH POINT OF A WASTE IS TO REVIEW THE MATERIAL SAFETY DATA SHEET, WHICH CAN BE OBTAINED FROM THE MANUFACTURER OR DISTRIBUTOR OF THE MATERIAL. LACQUER THINNER IS AN EXAMPLE OF A COMMONLY USED SOLVENT WHICH WOULD BE CONSIDERED AS IGNITABLE HAZARDOUS WASTE.

Waste code: D002

Waste name: A WASTE WHICH HAS A PH OF LESS THAN 2 OR GREATER THAN 12.5 IS CONSIDERED TO BE A CORROSIVE HAZARDOUS WASTE. SODIUM HYDROXIDE, A CAUSTIC SOLUTION WITH A HIGH PH, IS OFTEN USED BY INDUSTRIES TO CLEAN OR DEGREASE PARTS. HYDROCHLORIC ACID, A SOLUTION WITH A LOW PH, IS USED BY MANY INDUSTRIES TO CLEAN METAL PARTS PRIOR TO PAINTING. WHEN THESE CAUSTIC OR ACID SOLUTIONS BECOME CONTAMINATED AND MUST BE DISPOSED, THE WASTE WOULD BE A CORROSIVE HAZARDOUS WASTE.

Waste code: D003

Waste name: A MATERIAL IS CONSIDERED TO BE A REACTIVE HAZARDOUS WASTE IF IT IS NORMALLY UNSTABLE, REACTS VIOLENTLY WITH WATER, GENERATES TOXIC GASES WHEN EXPOSED TO WATER OR CORROSIVE MATERIALS, OR IF IT IS CAPABLE OF DETONATION OR EXPLOSION WHEN EXPOSED TO HEAT OR A FLAME. ONE EXAMPLE OF SUCH WASTE WOULD BE WASTE GUNPOWDER.

Waste code: D007

Waste name: CHROMIUM

Waste code: D009

Waste name: MERCURY

Waste code: F003

Waste name: THE FOLLOWING SPENT NON-HALOGENATED SOLVENTS: XYLENE, ACETONE, ETHYL ACETATE, ETHYL BENZENE, ETHYL ETHER, METHYL ISOBUTYL KETONE, N-BUTYL ALCOHOL, CYCLOHEXANONE, AND METHANOL; ALL SPENT SOLVENT MIXTURES/BLENDS CONTAINING, BEFORE USE, ONLY THE ABOVE SPENT NON-HALOGENATED SOLVENTS; AND ALL SPENT SOLVENT MIXTURES/BLENDS CONTAINING, BEFORE USE, ONE OR MORE OF THE ABOVE NON-HALOGENATED SOLVENTS, AND, A TOTAL OF TEN PERCENT OR MORE (BY VOLUME) OF ONE OR MORE OF THOSE SOLVENTS LISTED IN F001, F002, F004, AND F005, AND STILL BOTTOMS FROM THE RECOVERY OF THESE SPENT SOLVENTS AND SPENT SOLVENT MIXTURES.

Waste code: K062

Waste name: SPENT PICKLE LIQUOR GENERATED BY STEEL FINISHING OPERATIONS OF FACILITIES WITHIN THE IRON AND STEEL INDUSTRY (SIC CODES 331 AND 332).

Waste code: U032

Waste name: CALCIUM CHROMATE

Facility Has Received Notices of Violations:

Regulation violated: Not reported
Area of violation: State Statute or Regulation
Date violation determined: 03/08/2007
Date achieved compliance: 08/15/2007
Violation lead agency: State
Enforcement action: WRITTEN INFORMAL
Enforcement action date: 04/04/2007
Enf. disposition status: Not reported

Map ID
Direction
Distance
Elevation

MAP FINDINGS

Site

Database(s) EDR ID Number
EPA ID Number

REPUBLIC CONDUIT MANUFACTURING LP (Continued)

1009217165

Enf. disp. status date: Not reported
Enforcement lead agency: State
Proposed penalty amount: Not reported
Final penalty amount: Not reported
Paid penalty amount: Not reported

Regulation violated: Not reported
Area of violation: TSD IS-Contingency Plan and Emergency Procedures
Date violation determined: 03/08/2007
Date achieved compliance: 08/15/2007
Violation lead agency: State
Enforcement action: WRITTEN INFORMAL
Enforcement action date: 04/04/2007
Enf. disposition status: Not reported
Enf. disp. status date: Not reported
Enforcement lead agency: State
Proposed penalty amount: Not reported
Final penalty amount: Not reported
Paid penalty amount: Not reported

Regulation violated: Not reported
Area of violation: TSD IS-General Facility Standards
Date violation determined: 03/08/2007
Date achieved compliance: 08/15/2007
Violation lead agency: State
Enforcement action: WRITTEN INFORMAL
Enforcement action date: 04/04/2007
Enf. disposition status: Not reported
Enf. disp. status date: Not reported
Enforcement lead agency: State
Proposed penalty amount: Not reported
Final penalty amount: Not reported
Paid penalty amount: Not reported

Regulation violated: Not reported
Area of violation: Generators - Pre-transport
Date violation determined: 03/08/2007
Date achieved compliance: 08/15/2007
Violation lead agency: State
Enforcement action: WRITTEN INFORMAL
Enforcement action date: 04/04/2007
Enf. disposition status: Not reported
Enf. disp. status date: Not reported
Enforcement lead agency: State
Proposed penalty amount: Not reported
Final penalty amount: Not reported
Paid penalty amount: Not reported

Evaluation Action Summary:
Evaluation date: 02/13/2008
Evaluation: NON-FINANCIAL RECORD REVIEW
Area of violation: Not reported
Date achieved compliance: Not reported
Evaluation lead agency: State

Evaluation date: 08/15/2007
Evaluation: COMPLIANCE SCHEDULE EVALUATION

Map ID
Direction
Distance
Elevation

MAP FINDINGS

Site

Database(s)

EDR ID Number
EPA ID Number

REPUBLIC CONDUIT MANUFACTURING LP (Continued)

1009217165

Area of violation: TSD IS-General Facility Standards
Date achieved compliance: 08/15/2007
Evaluation lead agency: State

Evaluation date: 08/15/2007
Evaluation: COMPLIANCE SCHEDULE EVALUATION
Area of violation: TSD IS-Contingency Plan and Emergency Procedures
Date achieved compliance: 08/15/2007
Evaluation lead agency: State

Evaluation date: 08/15/2007
Evaluation: COMPLIANCE SCHEDULE EVALUATION
Area of violation: Generators - Pre-transport
Date achieved compliance: 08/15/2007
Evaluation lead agency: State

Evaluation date: 08/15/2007
Evaluation: COMPLIANCE SCHEDULE EVALUATION
Area of violation: State Statute or Regulation
Date achieved compliance: 08/15/2007
Evaluation lead agency: State

Evaluation date: 03/08/2007
Evaluation: COMPLIANCE EVALUATION INSPECTION ON-SITE
Area of violation: Generators - Pre-transport
Date achieved compliance: 08/15/2007
Evaluation lead agency: State

Evaluation date: 03/08/2007
Evaluation: COMPLIANCE EVALUATION INSPECTION ON-SITE
Area of violation: TSD IS-General Facility Standards
Date achieved compliance: 08/15/2007
Evaluation lead agency: State

Evaluation date: 03/08/2007
Evaluation: COMPLIANCE EVALUATION INSPECTION ON-SITE
Area of violation: State Statute or Regulation
Date achieved compliance: 08/15/2007
Evaluation lead agency: State

Evaluation date: 03/08/2007
Evaluation: COMPLIANCE EVALUATION INSPECTION ON-SITE
Area of violation: TSD IS-Contingency Plan and Emergency Procedures
Date achieved compliance: 08/15/2007
Evaluation lead agency: State

Evaluation date: 02/27/2007
Evaluation: NON-FINANCIAL RECORD REVIEW
Area of violation: Not reported
Date achieved compliance: Not reported
Evaluation lead agency: State

Evaluation date: 01/11/2005
Evaluation: NON-FINANCIAL RECORD REVIEW
Area of violation: Not reported
Date achieved compliance: Not reported
Evaluation lead agency: State

Map ID
Direction
Distance
Elevation

MAP FINDINGS

Site

Database(s) EDR ID Number
EPA ID Number

27
East
1/2-1
0.682 mi.
3603 ft.

PLEASURE RIDGE PARK FIRE DIST
5126 CANE RUN RD
LOUISVILLE, KY 40216

KY UST U000806667
N/A

Relative:
Lower

Actual:
444 ft.

UST:
Sequence Id: 2407056
Facility ID: 63376
Subject Item Id: 1
Tank Status: Verified Removal
Inert Material Code: Not reported
Tank Material: Single Wall Steel
Tank External Protection: None
Tank Internal Protection: Unknown
Tank Overfill Protection: Unknown
Pipe Material: Single Wall Steel
Pipe External Protection: Unknown
Pipe Type: Unknown
Pipe Release Detection: Unknown
Pipe Rel Detect Suc Code: UNK
Pipe Leak Detect Code: NON
Installation Date: 1/1/1974 12:00:00 AM
Closed In Place Date: Not reported
Relined Date: Not reported
Last Contained Date: Not reported
Closed in Place Date: Not reported
Removed Date: 3/25/1991 12:00:00 AM
Change in Service Date: Not reported
Tank Pit Num: Not reported
Compartment Num: 1
Tank Substance Code: EMP
Capacity in Gallons: 1000
Tank Manufctr Code: Not reported
Pipe Manufctr Code: Not reported
Last Tank Test Date: Not reported
Last Pipe Test Date: Not reported
Lining Insp Date: Not reported
Last Cp Test Date: Not reported
Added To Flex Date: Not reported
Added To Piping Date: Not reported
Added To Tank Date: Not reported
Piping Installation Date: Not reported
Owner Name: Pleasure Ridge Park Fire Dist
Owner Address: 8504 TERRY RD
Owner City,St,Zip: Louisville, KY 40258
Owner Phone: 502-935-3878
Latitude: -85.871389
Longitude: 38.177016
Subject Item Category Code: STOR
Internal Document ID: 0

Sequence Id: 2407056
Facility ID: 63376
Subject Item Id: 2
Tank Status: Verified Removal
Inert Material Code: Not reported
Tank Material: Single Wall Steel
Tank External Protection: None

Map ID
Direction
Distance
Elevation

MAP FINDINGS

Site

Database(s)

EDR ID Number
EPA ID Number

PLEASURE RIDGE PARK FIRE DIST (Continued)

U000806667

Tank Internal Protection: Unknown
Tank Overfill Protection: Unknown
Pipe Material: Single Wall Steel
Pipe External Protection: Unknown
Pipe Type: Unknown
Pipe Release Detection: Unknown
Pipe Rel Detect Suc Code: UNK
Pipe Leak Detect Code: NON
Installation Date: 1/1/1974 12:00:00 AM
Closed In Place Date: Not reported
Relined Date: Not reported
Last Contained Date: Not reported
Closed in Place Date: Not reported
Removed Date: 3/25/1991 12:00:00 AM
Change in Service Date: Not reported
Tank Pit Num: Not reported
Compartment Num: 1
Tank Substance Code: DSL
Capacity in Gallons: 550
Tank Manufctr Code: Not reported
Pipe Manufctr Code: Not reported
Last Tank Test Date: Not reported
Last Pipe Test Date: Not reported
Lining Insp Date: Not reported
Last Cp Test Date: Not reported
Added To Flex Date: Not reported
Added To Piping Date: Not reported
Added To Tank Date: Not reported
Piping Installation Date: Not reported
Owner Name: Pleasure Ridge Park Fire Dist
Owner Address: 8504 TERRY RD
Owener City,St,Zip: Louisville, KY 40258
Owner Phone: 502-935-3878
Latitude: -85.871389
Longitude: 38.177016
Subject Item Category Code: STOR
Internal Document ID: 0

28 DENIOS INC
SSW 7000 INTERNATIONAL DR
1/2-1 LOUISVILLE, KY 40258

0.689 mi.
3637 ft.

Relative:
Lower

FINDS:
Other Pertinent Environmental Activity Identified at Site

Actual:
440 ft.

RCRAInfo is a national information system that supports the Resource Conservation and Recovery Act (RCRA) program through the tracking of events and activities related to facilities that generate, transport, and treat, store, or dispose of hazardous waste. RCRAInfo allows RCRA program staff to track the notification, permit, compliance, and corrective action activities required under RCRA.

RCRA-NonGen:
Date form received by agency: 07/09/2004

FINDS 1001214206
RCRA-NonGen KYR000012765

Map ID
Direction
Distance
Elevation

MAP FINDINGS

Site

Database(s)

EDR ID Number
EPA ID Number

DENIOS INC (Continued)

1001214206

Facility name: DENIOS INC
Facility address: 7000 INTERNATIONAL DR
LOUISVILLE, KY 40258
EPA ID: KYR000012765
Mailing address: INTERNATIONAL DR
LOUISVILLE, KY 40258
Contact: Not reported
Contact address: 7000 INTERNATIONAL DR
LOUISVILLE, KY 40258
Contact country: US
Contact telephone: Not reported
Contact email: Not reported
EPA Region: 04
Land type: Facility is not located on Indian land. Additional information is not known.
Classification: Non-Generator
Description: Handler: Non-Generators do not presently generate hazardous waste

Handler Activities Summary:

U.S. importer of hazardous waste: No
Mixed waste (haz. and radioactive): No
Recycler of hazardous waste: No
Transporter of hazardous waste: No
Treater, storer or disposer of HW: No
Underground injection activity: No
On-site burner exemption: No
Furnace exemption: No
Used oil fuel burner: No
Used oil processor: No
User oil refiner: No
Used oil fuel marketer to burner: No
Used oil Specification marketer: No
Used oil transfer facility: No
Used oil transporter: No
Off-site waste receiver: Commercial status unknown

Historical Generators:

Date form received by agency: 09/22/2003
Facility name: DENIOS INC
Classification: Small Quantity Generator

Date form received by agency: 09/16/2002
Facility name: DENIOS INC
Classification: Small Quantity Generator

Date form received by agency: 10/19/2001
Facility name: DENIOS INC
Classification: Small Quantity Generator

Date form received by agency: 09/18/2000
Facility name: DENIOS INC
Classification: Small Quantity Generator

Date form received by agency: 05/04/2000
Facility name: DENIOS INC
Classification: Small Quantity Generator

Map ID
Direction
Distance
Elevation

MAP FINDINGS

Site

Database(s) EDR ID Number
EPA ID Number

DENIOS INC (Continued)

1001214206

Facility Has Received Notices of Violations:

Regulation violated: SR - 32:030
Area of violation: Generators - Pre-transport
Date violation determined: 07/18/2002
Date achieved compliance: 07/25/2002
Violation lead agency: State
Enforcement action: WRITTEN INFORMAL
Enforcement action date: 07/18/2002
Enf. disposition status: Not reported
Enf. disp. status date: Not reported
Enforcement lead agency: State
Proposed penalty amount: Not reported
Final penalty amount: Not reported
Paid penalty amount: Not reported

Regulation violated: SR - 32:030 S 5
Area of violation: Generators - Pre-transport
Date violation determined: 01/30/2001
Date achieved compliance: 01/30/2001
Violation lead agency: State
Enforcement action: WRITTEN INFORMAL
Enforcement action date: 02/01/2001
Enf. disposition status: Not reported
Enf. disp. status date: Not reported
Enforcement lead agency: State
Proposed penalty amount: Not reported
Final penalty amount: Not reported
Paid penalty amount: Not reported

Regulation violated: SR - 32:040
Area of violation: Generators - Records/Reporting
Date violation determined: 04/27/2000
Date achieved compliance: 05/04/2000
Violation lead agency: State
Enforcement action: WRITTEN INFORMAL
Enforcement action date: 04/27/2000
Enf. disposition status: Not reported
Enf. disp. status date: Not reported
Enforcement lead agency: State
Proposed penalty amount: Not reported
Final penalty amount: Not reported
Paid penalty amount: Not reported

Regulation violated: SR - 32:020
Area of violation: Generators - Manifest
Date violation determined: 04/27/2000
Date achieved compliance: 04/27/2000
Violation lead agency: State
Enforcement action: WRITTEN INFORMAL
Enforcement action date: 04/27/2000
Enf. disposition status: Not reported
Enf. disp. status date: Not reported
Enforcement lead agency: State
Proposed penalty amount: Not reported
Final penalty amount: Not reported
Paid penalty amount: Not reported

Map ID
Direction
Distance
Elevation

MAP FINDINGS

Site

Database(s)
EDR ID Number
EPA ID Number

DENIOS INC (Continued)

1001214206

Regulation violated: SR - 32:030 sec 5
Area of violation: Generators - Pre-transport
Date violation determined: 04/27/2000
Date achieved compliance: 05/04/2000
Violation lead agency: State
Enforcement action: WRITTEN INFORMAL
Enforcement action date: 04/27/2000
Enf. disposition status: Not reported
Enf. disp. status date: Not reported
Enforcement lead agency: State
Proposed penalty amount: Not reported
Final penalty amount: Not reported
Paid penalty amount: Not reported

Regulation violated: SR - 401 KAR 32:030 S 5
Area of violation: Generators - Pre-transport
Date violation determined: 03/22/2000
Date achieved compliance: 03/22/2000
Violation lead agency: State
Enforcement action: WRITTEN INFORMAL
Enforcement action date: 03/22/2000
Enf. disposition status: Not reported
Enf. disp. status date: Not reported
Enforcement lead agency: State
Proposed penalty amount: Not reported
Final penalty amount: Not reported
Paid penalty amount: Not reported

Regulation violated: SR - 401 KAR 32:030 S 5
Area of violation: Generators - Pre-transport
Date violation determined: 03/22/2000
Date achieved compliance: 04/27/2000
Violation lead agency: State
Enforcement action: WRITTEN INFORMAL
Enforcement action date: 03/22/2000
Enf. disposition status: Not reported
Enf. disp. status date: Not reported
Enforcement lead agency: State
Proposed penalty amount: Not reported
Final penalty amount: Not reported
Paid penalty amount: Not reported

Regulation violated: SR - 401 KAR 35:030
Area of violation: Generators - Pre-transport
Date violation determined: 03/22/2000
Date achieved compliance: 05/04/2000
Violation lead agency: State
Enforcement action: WRITTEN INFORMAL
Enforcement action date: 03/22/2000
Enf. disposition status: Not reported
Enf. disp. status date: Not reported
Enforcement lead agency: State
Proposed penalty amount: Not reported
Final penalty amount: Not reported
Paid penalty amount: Not reported

Regulation violated: SR - 401 KAR 32:020

Map ID
Direction
Distance
Elevation

MAP FINDINGS

Site

Database(s) EDR ID Number
EPA ID Number

DENIOS INC (Continued)

1001214206

Area of violation: Generators - Manifest
Date violation determined: 03/22/2000
Date achieved compliance: 03/22/2000
Violation lead agency: State
Enforcement action: WRITTEN INFORMAL
Enforcement action date: 03/22/2000
Enf. disposition status: Not reported
Enf. disp. status date: Not reported
Enforcement lead agency: State
Proposed penalty amount: Not reported
Final penalty amount: Not reported
Paid penalty amount: Not reported

Regulation violated: SR - 401 KAR 32:040
Area of violation: Generators - Pre-transport
Date violation determined: 03/22/2000
Date achieved compliance: 05/04/2000
Violation lead agency: State
Enforcement action: WRITTEN INFORMAL
Enforcement action date: 03/22/2000
Enf. disposition status: Not reported
Enf. disp. status date: Not reported
Enforcement lead agency: State
Proposed penalty amount: Not reported
Final penalty amount: Not reported
Paid penalty amount: Not reported

Regulation violated: SR - 401 KAR 32:040
Area of violation: Generators - Pre-transport
Date violation determined: 03/22/2000
Date achieved compliance: 05/04/2000
Violation lead agency: State
Enforcement action: WRITTEN INFORMAL
Enforcement action date: 04/27/2000
Enf. disposition status: Not reported
Enf. disp. status date: Not reported
Enforcement lead agency: State
Proposed penalty amount: Not reported
Final penalty amount: Not reported
Paid penalty amount: Not reported

Regulation violated: SR - 401 KAR 37:010 & 7
Area of violation: LDR - General
Date violation determined: 03/22/2000
Date achieved compliance: 05/04/2000
Violation lead agency: State
Enforcement action: WRITTEN INFORMAL
Enforcement action date: 03/22/2000
Enf. disposition status: Not reported
Enf. disp. status date: Not reported
Enforcement lead agency: State
Proposed penalty amount: Not reported
Final penalty amount: Not reported
Paid penalty amount: Not reported

Regulation violated: SR - 401 KAR 35:030
Area of violation: Generators - Pre-transport

Map ID
Direction
Distance
Elevation

MAP FINDINGS

Site

Database(s)

EDR ID Number
EPA ID Number

DENIOS INC (Continued)

1001214206

Date violation determined: 03/22/2000
Date achieved compliance: 03/22/2000
Violation lead agency: State
Enforcement action: WRITTEN INFORMAL
Enforcement action date: 03/22/2000
Enf. disposition status: Not reported
Enf. disp. status date: Not reported
Enforcement lead agency: State
Proposed penalty amount: Not reported
Final penalty amount: Not reported
Paid penalty amount: Not reported

Regulation violated: SR - 401 KAR 37:010 & 7
Area of violation: LDR - General
Date violation determined: 03/22/2000
Date achieved compliance: 05/04/2000
Violation lead agency: State
Enforcement action: WRITTEN INFORMAL
Enforcement action date: 04/27/2000
Enf. disposition status: Not reported
Enf. disp. status date: Not reported
Enforcement lead agency: State
Proposed penalty amount: Not reported
Final penalty amount: Not reported
Paid penalty amount: Not reported

Regulation violated: SR - 401 KAR 32:030 S 5
Area of violation: Generators - Pre-transport
Date violation determined: 03/22/2000
Date achieved compliance: 04/27/2000
Violation lead agency: State
Enforcement action: WRITTEN INFORMAL
Enforcement action date: 04/27/2000
Enf. disposition status: Not reported
Enf. disp. status date: Not reported
Enforcement lead agency: State
Proposed penalty amount: Not reported
Final penalty amount: Not reported
Paid penalty amount: Not reported

Regulation violated: SR - 401 KAR 35:030
Area of violation: Generators - Pre-transport
Date violation determined: 03/22/2000
Date achieved compliance: 05/04/2000
Violation lead agency: State
Enforcement action: WRITTEN INFORMAL
Enforcement action date: 04/27/2000
Enf. disposition status: Not reported
Enf. disp. status date: Not reported
Enforcement lead agency: State
Proposed penalty amount: Not reported
Final penalty amount: Not reported
Paid penalty amount: Not reported

Evaluation Action Summary:
Evaluation date: 07/29/2002
Evaluation: COMPLIANCE SCHEDULE EVALUATION

Map ID
Direction
Distance
Elevation

MAP FINDINGS

Site

Database(s)

EDR ID Number
EPA ID Number

DENIOS INC (Continued)

1001214206

Area of violation: Not reported
Date achieved compliance: Not reported
Evaluation lead agency: State

Evaluation date: 07/18/2002
Evaluation: COMPLIANCE EVALUATION INSPECTION ON-SITE
Area of violation: Generators - Pre-transport
Date achieved compliance: 07/25/2002
Evaluation lead agency: State

Evaluation date: 01/30/2001
Evaluation: COMPLIANCE EVALUATION INSPECTION ON-SITE
Area of violation: Generators - Pre-transport
Date achieved compliance: 01/30/2001
Evaluation lead agency: State

Evaluation date: 06/19/2000
Evaluation: COMPLIANCE SCHEDULE EVALUATION
Area of violation: Generators - Pre-transport
Date achieved compliance: 04/27/2000
Evaluation lead agency: State

Evaluation date: 05/04/2000
Evaluation: COMPLIANCE SCHEDULE EVALUATION
Area of violation: LDR - General
Date achieved compliance: 05/04/2000
Evaluation lead agency: State

Evaluation date: 05/04/2000
Evaluation: COMPLIANCE SCHEDULE EVALUATION
Area of violation: Generators - Records/Reporting
Date achieved compliance: 05/04/2000
Evaluation lead agency: State

Evaluation date: 05/04/2000
Evaluation: COMPLIANCE SCHEDULE EVALUATION
Area of violation: Generators - Pre-transport
Date achieved compliance: 05/04/2000
Evaluation lead agency: State

Evaluation date: 04/27/2000
Evaluation: COMPLIANCE SCHEDULE EVALUATION
Area of violation: Generators - Pre-transport
Date achieved compliance: 05/04/2000
Evaluation lead agency: State

Evaluation date: 04/27/2000
Evaluation: COMPLIANCE SCHEDULE EVALUATION
Area of violation: Generators - Records/Reporting
Date achieved compliance: 05/04/2000
Evaluation lead agency: State

Evaluation date: 04/27/2000
Evaluation: COMPLIANCE SCHEDULE EVALUATION
Area of violation: Generators - Pre-transport
Date achieved compliance: 04/27/2000
Evaluation lead agency: State

Map ID
Direction
Distance
Elevation

MAP FINDINGS

Site

Database(s)

EDR ID Number
EPA ID Number

DENIOS INC (Continued)

1001214206

Evaluation date: 04/27/2000
Evaluation: COMPLIANCE SCHEDULE EVALUATION
Area of violation: Generators - Manifest
Date achieved compliance: 04/27/2000
Evaluation lead agency: State

Evaluation date: 04/27/2000
Evaluation: COMPLIANCE SCHEDULE EVALUATION
Area of violation: LDR - General
Date achieved compliance: 05/04/2000
Evaluation lead agency: State

Evaluation date: 03/22/2000
Evaluation: COMPLIANCE EVALUATION INSPECTION ON-SITE
Area of violation: LDR - General
Date achieved compliance: 05/04/2000
Evaluation lead agency: State

Evaluation date: 03/22/2000
Evaluation: COMPLIANCE EVALUATION INSPECTION ON-SITE
Area of violation: Generators - Pre-transport
Date achieved compliance: 04/27/2000
Evaluation lead agency: State

Evaluation date: 03/22/2000
Evaluation: COMPLIANCE EVALUATION INSPECTION ON-SITE
Area of violation: Generators - Pre-transport
Date achieved compliance: 05/04/2000
Evaluation lead agency: State

Evaluation date: 03/22/2000
Evaluation: COMPLIANCE EVALUATION INSPECTION ON-SITE
Area of violation: Generators - Manifest
Date achieved compliance: 03/22/2000
Evaluation lead agency: State

Evaluation date: 03/22/2000
Evaluation: COMPLIANCE EVALUATION INSPECTION ON-SITE
Area of violation: Generators - Pre-transport
Date achieved compliance: 03/22/2000
Evaluation lead agency: State

29
South
1/2-1
0.732 mi.
3864 ft.

**MANN & HUMMEL, ADVANCED FILTRATION CONC.
7070 INTERNATIONAL DR.
LOUISVILLE, KY 40258**

**RCRA-SQG 1004706374
FINDS KYD985112242**

Relative:
Lower

RCRA-SQG:
Date form received by agency: 01/23/2008
Facility name: MANN & HUMMEL, ADVANCED FILTRATION CONC.
Facility address: 7070 INTERNATIONAL DR.
LOUISVILLE, KY 40258
EPA ID: KYD985112242
Mailing address: INTERNATIONAL DR.
LOUISVILLE, KY 40258
Contact: HAL LEOW
Contact address: 7070 INTERNATIONAL DR.
LOUISVILLE, KY 40258

Actual:
441 ft.

Map ID
Direction
Distance
Elevation

MAP FINDINGS

Site

Database(s)

EDR ID Number
EPA ID Number

MANN & HUMMEL, ADVANCED FILTRATION CONC. (Continued)

1004706374

Contact country: US
Contact telephone: (502) 318-9393
Contact email: Not reported
EPA Region: 04
Land type: Private
Classification: Small Small Quantity Generator
Description: Handler: generates more than 100 and less than 1000 kg of hazardous waste during any calendar month and accumulates less than 6000 kg of hazardous waste at any time; or generates 100 kg or less of hazardous waste during any calendar month, and accumulates more than 1000 kg of hazardous waste at any time

Owner/Operator Summary:

Owner/operator name: UNKNOWN
Owner/operator address: Not reported
Not reported
Owner/operator country: Not reported
Owner/operator telephone: Not reported
Legal status: Private
Owner/Operator Type: Operator
Owner/Op start date: 06/24/2003
Owner/Op end date: Not reported

Owner/operator name: MANN & HUMMEL
Owner/operator address: 7070 INTERNATIONAL DR.
LOUISVILLE, KY 40258
Owner/operator country: Not reported
Owner/operator telephone: (502) 318-9393
Legal status: Private
Owner/Operator Type: Owner
Owner/Op start date: 01/01/0001
Owner/Op end date: Not reported

Handler Activities Summary:

U.S. importer of hazardous waste: No
Mixed waste (haz. and radioactive): No
Recycler of hazardous waste: No
Transporter of hazardous waste: No
Treater, storer or disposer of HW: No
Underground injection activity: No
On-site burner exemption: No
Furnace exemption: No
Used oil fuel burner: No
Used oil processor: No
Used oil refiner: No
Used oil fuel marketer to burner: No
Used oil Specification marketer: No
Used oil transfer facility: No
Used oil transporter: No
Off-site waste receiver: Commercial status unknown

Historical Generators:

Date form received by agency: 06/05/2006
Facility name: MANN & HUMMEL, ADVANCED FILTRATION CONC.
Classification: Small Quantity Generator

Map ID
Direction
Distance
Elevation

MAP FINDINGS

Site

Database(s)

EDR ID Number
EPA ID Number

MANN & HUMMEL, ADVANCED FILTRATION CONC. (Continued)

1004706374

Date form received by agency: 05/11/2004

Facility name: MANN & HUMMEL, ADVANCED FILTRATION CONC.
Classification: Conditionally Exempt Small Quantity Generator

Date form received by agency: 07/08/2003

Facility name: MANN & HUMMEL, ADVANCED FILTRATION CONC.
Classification: Small Quantity Generator

Date form received by agency: 06/24/2003

Facility name: MANN & HUMMEL, ADVANCED FILTRATION CONC.
Classification: Not a generator, verified

Date form received by agency: 05/23/2002

Facility name: MANN & HUMMEL, ADVANCED FILTRATION CONC.
Classification: Small Quantity Generator

Date form received by agency: 10/27/1992

Facility name: MANN & HUMMEL, ADVANCED FILTRATION CONC.
Classification: Conditionally Exempt Small Quantity Generator

Hazardous Waste Summary:

Waste code: D001

Waste name: IGNITABLE HAZARDOUS WASTES ARE THOSE WASTES WHICH HAVE A FLASHPOINT OF LESS THAN 140 DEGREES FAHRENHEIT AS DETERMINED BY A PENSKEY-MARTENS CLOSED CUP FLASH POINT TESTER. ANOTHER METHOD OF DETERMINING THE FLASH POINT OF A WASTE IS TO REVIEW THE MATERIAL SAFETY DATA SHEET, WHICH CAN BE OBTAINED FROM THE MANUFACTURER OR DISTRIBUTOR OF THE MATERIAL. LACQUER THINNER IS AN EXAMPLE OF A COMMONLY USED SOLVENT WHICH WOULD BE CONSIDERED AS IGNITABLE HAZARDOUS WASTE.

Waste code: D040

Waste name: TRICHLOROETHYLENE

Waste code: F001

Waste name: THE FOLLOWING SPENT HALOGENATED SOLVENTS USED IN DEGREASING: TETRACHLOROETHYLENE, TRICHLOROETHYLENE, METHYLENE CHLORIDE, 1,1,1-TRICHLOROETHANE, CARBON TETRACHLORIDE, AND CHLORINATED FLUOROCARBONS; ALL SPENT SOLVENT MIXTURES/BLENDS USED IN DEGREASING CONTAINING, BEFORE USE, A TOTAL OF TEN PERCENT OR MORE (BY VOLUME) OF ONE OR MORE OF THE ABOVE HALOGENATED SOLVENTS OR THOSE SOLVENTS LISTED IN F002, F004, AND F005, AND STILL BOTTOMS FROM THE RECOVERY OF THESE SPENT SOLVENTS AND SPENT SOLVENT MIXTURES.

Waste code: F002

Waste name: THE FOLLOWING SPENT HALOGENATED SOLVENTS: TETRACHLOROETHYLENE, METHYLENE CHLORIDE, TRICHLOROETHYLENE, 1,1,1-TRICHLOROETHANE, CHLOROBENZENE, 1,1,2-TRICHLORO-1,2,2-TRIFLUOROETHANE, ORTHO-DICHLOROBENZENE, TRICHLOROFLUOROMETHANE, AND 1,1,2-TRICHLOROETHANE; ALL SPENT SOLVENT MIXTURES/BLENDS CONTAINING, BEFORE USE, A TOTAL OF TEN PERCENT OR MORE (BY VOLUME) OF ONE OR MORE OF THE ABOVE HALOGENATED SOLVENTS OR THOSE LISTED IN F001, F004, OR F005, AND STILL BOTTOMS FROM THE RECOVERY OF THESE SPENT SOLVENTS AND SPENT SOLVENT MIXTURES.

Waste code: F003

Waste name: THE FOLLOWING SPENT NON-HALOGENATED SOLVENTS: XYLENE, ACETONE, ETHYL ACETATE, ETHYL BENZENE, ETHYL ETHER, METHYL ISOBUTYL KETONE, N-BUTYL

Map ID
Direction
Distance
Elevation

MAP FINDINGS

Site

Database(s)

EDR ID Number
EPA ID Number

MANN & HUMMEL, ADVANCED FILTRATION CONC. (Continued)

1004706374

ALCOHOL, CYCLOHEXANONE, AND METHANOL; ALL SPENT SOLVENT MIXTURES/BLENDS CONTAINING, BEFORE USE, ONLY THE ABOVE SPENT NON-HALOGENATED SOLVENTS; AND ALL SPENT SOLVENT MIXTURES/BLENDS CONTAINING, BEFORE USE, ONE OR MORE OF THE ABOVE NON-HALOGENATED SOLVENTS, AND, A TOTAL OF TEN PERCENT OR MORE (BY VOLUME) OF ONE OR MORE OF THOSE SOLVENTS LISTED IN F001, F002, F004, AND F005, AND STILL BOTTOMS FROM THE RECOVERY OF THESE SPENT SOLVENTS AND SPENT SOLVENT MIXTURES.

Waste code: F005
Waste name: THE FOLLOWING SPENT NON-HALOGENATED SOLVENTS: TOLUENE, METHYL ETHYL KETONE, CARBON DISULFIDE, ISOBUTANOL, PYRIDINE, BENZENE, 2-ETHOXYETHANOL, AND 2-NITROPROPANE; ALL SPENT SOLVENT MIXTURES/BLENDS CONTAINING, BEFORE USE, A TOTAL OF TEN PERCENT OR MORE (BY VOLUME) OF ONE OR MORE OF THE ABOVE NON-HALOGENATED SOLVENTS OR THOSE SOLVENTS LISTED IN F001, F002, OR F004; AND STILL BOTTOMS FROM THE RECOVERY OF THESE SPENT SOLVENTS AND SPENT SOLVENT MIXTURES.

Violation Status: No violations found

Evaluation Action Summary:

Evaluation date: 01/31/2008
Evaluation: NON-FINANCIAL RECORD REVIEW
Area of violation: Not reported
Date achieved compliance: Not reported
Evaluation lead agency: State

Evaluation date: 04/02/2007
Evaluation: NON-FINANCIAL RECORD REVIEW
Area of violation: Not reported
Date achieved compliance: Not reported
Evaluation lead agency: State

Evaluation date: 11/30/2000
Evaluation: COMPLIANCE EVALUATION INSPECTION ON-SITE
Area of violation: Not reported
Date achieved compliance: Not reported
Evaluation lead agency: State

FINDS:

Other Pertinent Environmental Activity Identified at Site

RCRAInfo is a national information system that supports the Resource Conservation and Recovery Act (RCRA) program through the tracking of events and activities related to facilities that generate, transport, and treat, store, or dispose of hazardous waste. RCRAInfo allows RCRA program staff to track the notification, permit, compliance, and corrective action activities required under RCRA.

Map ID
Direction
Distance
Elevation

MAP FINDINGS

Site Database(s) EDR ID Number
EPA ID Number

30
South
1/2-1
0.785 mi.
4147 ft.

MISA METAL FABRICATING, INC.
7101 INTERNATIONAL DRIVE
LOUISVILLE, KY 40258

RCRA-SQG 1010784478
KYR000047589

Relative:
Lower

RCRA-SQG:

Date form received by agency: 04/29/2008
Facility name: MISA METAL FABRICATING, INC.
Facility address: 7101 INTERNATIONAL DRIVE
LOUISVILLE, KY 40258
EPA ID: KYR000047589
Mailing address: INTERNATIONAL DRIVE
LOUISVILLE, KY 40258
Contact: KIM BREWER
Contact address: INTERNATIONAL DRIVE
LOUISVILLE, KY 40258
Contact country: US
Contact telephone: (502) 933-5555
Contact email: Not reported
EPA Region: 04
Classification: Small Small Quantity Generator
Description: Handler: generates more than 100 and less than 1000 kg of hazardous waste during any calendar month and accumulates less than 6000 kg of hazardous waste at any time; or generates 100 kg or less of hazardous waste during any calendar month, and accumulates more than 1000 kg of hazardous waste at any time

Actual:
440 ft.

Owner/Operator Summary:

Owner/operator name: MISA METAL FABRICATION, INC
Owner/operator address: INTERNATIONAL DRIVE
LOUISVILLE, KY 40258
Owner/operator country: US
Owner/operator telephone: (502) 933-5555
Legal status: Private
Owner/Operator Type: Owner
Owner/Op start date: 01/01/1992
Owner/Op end date: Not reported

Owner/operator name: N/A
Owner/operator address: Not reported
Not reported
Owner/operator country: Not reported
Owner/operator telephone: Not reported
Legal status: Private
Owner/Operator Type: Operator
Owner/Op start date: 04/29/2008
Owner/Op end date: Not reported

Handler Activities Summary:

U.S. importer of hazardous waste: No
Mixed waste (haz. and radioactive): No
Recycler of hazardous waste: No
Transporter of hazardous waste: No
Treater, storer or disposer of HW: No
Underground injection activity: No
On-site burner exemption: No
Furnace exemption: No

Map ID
 Direction
 Distance
 Elevation

MAP FINDINGS

Site _____ Database(s) _____ EDR ID Number
 _____ EPA ID Number

MISA METAL FABRICATING, INC. (Continued)

1010784478

Used oil fuel burner: No
 Used oil processor: No
 User oil refiner: No
 Used oil fuel marketer to burner: No
 Used oil Specification marketer: No
 Used oil transfer facility: No
 Used oil transporter: No
 Off-site waste receiver: Commercial status unknown

Hazardous Waste Summary:

Waste code: D001
 Waste name: IGNITABLE HAZARDOUS WASTES ARE THOSE WASTES WHICH HAVE A FLASHPOINT OF LESS THAN 140 DEGREES FAHRENHEIT AS DETERMINED BY A PENSKEY-MARTENS CLOSED CUP FLASH POINT TESTER. ANOTHER METHOD OF DETERMINING THE FLASH POINT OF A WASTE IS TO REVIEW THE MATERIAL SAFETY DATA SHEET, WHICH CAN BE OBTAINED FROM THE MANUFACTURER OR DISTRIBUTOR OF THE MATERIAL. LACQUER THINNER IS AN EXAMPLE OF A COMMONLY USED SOLVENT WHICH WOULD BE CONSIDERED AS IGNITABLE HAZARDOUS WASTE.

Waste code: F003
 Waste name: THE FOLLOWING SPENT NON-HALOGENATED SOLVENTS: XYLENE, ACETONE, ETHYL ACETATE, ETHYL BENZENE, ETHYL ETHER, METHYL ISOBUTYL KETONE, N-BUTYL ALCOHOL, CYCLOHEXANONE, AND METHANOL; ALL SPENT SOLVENT MIXTURES/BLENDS CONTAINING, BEFORE USE, ONLY THE ABOVE SPENT NON-HALOGENATED SOLVENTS; AND ALL SPENT SOLVENT MIXTURES/BLENDS CONTAINING, BEFORE USE, ONE OR MORE OF THE ABOVE NON-HALOGENATED SOLVENTS, AND, A TOTAL OF TEN PERCENT OR MORE (BY VOLUME) OF ONE OR MORE OF THOSE SOLVENTS LISTED IN F001, F002, F004, AND F005, AND STILL BOTTOMS FROM THE RECOVERY OF THESE SPENT SOLVENTS AND SPENT SOLVENT MIXTURES.

Violation Status: No violations found

31
 ENE
 1/2-1
 0.933 mi.
 4927 ft.

LEE'S LANE LANDFILL
JEFFERSON (County), KY

KY INST CONTROL S105196912
N/A

Relative:
Higher

KS INSTUTIONAL CONTROL:

Incident Id: 20343
 GARA Number: Not reported
 Facility Status: ACTIVE
 Lat/Lon: Not reported
 Remedy: CAPPING (SOIL, ASPHALT, CONCRETE, ETC.)
 Control Type: Not reported
 Program: Not reported
 Date Filed: Not reported
 Date Removed: Not reported
 Control Method: Not reported
 Acreage: Not reported

Actual:
448 ft.

Map ID
Direction
Distance
Elevation

MAP FINDINGS

Site

Database(s) EDR ID Number
EPA ID Number

32
East
1/2-1
0.945 mi.
4992 ft.

A J BOYD (FORMERLY JERRY BLAIR)
5033 CANE RUN RD
LOUISVILLE, KY 40216

KY UST U000721191
N/A

Relative:
Lower

UST:

Actual:
434 ft.

Sequence Id: 5083056
Facility ID: 68778
Subject Item Id: 1
Tank Status: Tank Closed prior to 1998
Inert Material Code: Not reported
Tank Material: Single Wall Steel
Tank External Protection: None
Tank Internal Protection: Unknown
Tank Overfill Protection: Unknown
Pipe Material: Single Wall Steel
Pipe External Protection: Unknown
Pipe Type: Unknown
Pipe Release Detection: Unknown
Pipe Rel Detect Suc Code: UNK
Pipe Leak Detect Code: NON
Installation Date: 1/1/1966 12:00:00 AM
Closed In Place Date: Not reported
Relined Date: Not reported
Last Contained Date: Not reported
Closed in Place Date: Not reported
Removed Date: 12/7/1988 12:00:00 AM
Change in Service Date: Not reported
Tank Pit Num: Not reported
Compartment Num: 1
Tank Substance Code: GAS
Capacity in Gallons: 1000
Tank Manufctr Code: Not reported
Pipe Manufctr Code: Not reported
Last Tank Test Date: Not reported
Last Pipe Test Date: Not reported
Lining Insp Date: Not reported
Last Cp Test Date: Not reported
Added To Flex Date: Not reported
Added To Piping Date: Not reported
Added To Tank Date: Not reported
Piping Installation Date: Not reported
Owner Name: A Boyd
Owner Address: 5120 CANE RUN RD
Owner City,St,Zip: Louisville, KY 40216
Owner Phone: 502/477-5510
Latitude: -85.866318
Longitude: 38.177544
Subject Item Category Code: STOR
Internal Document ID: 0

Sequence Id: 5083056
Facility ID: 68778
Subject Item Id: 2
Tank Status: Tank Closed prior to 1998
Inert Material Code: Not reported
Tank Material: Single Wall Steel
Tank External Protection: None

Map ID
Direction
Distance
Elevation

MAP FINDINGS

Site

Database(s)

EDR ID Number
EPA ID Number

A J BOYD (FORMERLY JERRY BLAIR) (Continued)

U000721191

Tank Internal Protection: Unknown
Tank Overfill Protection: Unknown
Pipe Material: Single Wall Steel
Pipe External Protection: Unknown
Pipe Type: Unknown
Pipe Release Detection: Unknown
Pipe Rel Detect Suc Code: UNK
Pipe Leak Detect Code: NON
Installation Date: 1/1/1966 12:00:00 AM
Closed In Place Date: Not reported
Relined Date: Not reported
Last Contained Date: Not reported
Closed in Place Date: Not reported
Removed Date: 12/7/1988 12:00:00 AM
Change in Service Date: Not reported
Tank Pit Num: Not reported
Compartment Num: 1
Tank Substance Code: GAS
Capacity in Gallons: 1000
Tank Manufctr Code: Not reported
Pipe Manufctr Code: Not reported
Last Tank Test Date: Not reported
Last Pipe Test Date: Not reported
Lining Insp Date: Not reported
Last Cp Test Date: Not reported
Added To Flex Date: Not reported
Added To Piping Date: Not reported
Added To Tank Date: Not reported
Piping Installation Date: Not reported
Owner Name: A Boyd
Owner Address: 5120 CANE RUN RD
Owener City,St,Zip: Louisville, KY 40216
Owner Phone: 502/477-5510
Latitude: -85.866318
Longitude: 38.177544
Subject Item Category Code: STOR
Internal Document ID: 0

Sequence Id: 5083056
Facility ID: 68778
Subject Item Id: 3
Tank Status: Tank Closed prior to 1998
Inert Material Code: Not reported
Tank Material: Fiberglass Reinforced Plastic
Tank External Protection: None
Tank Internal Protection: Interior Lining N/A
Tank Overfill Protection: Unknown
Pipe Material: Single Wall Steel
Pipe External Protection: Unknown
Pipe Type: Unknown
Pipe Release Detection: Unknown
Pipe Rel Detect Suc Code: UNK
Pipe Leak Detect Code: NON
Installation Date: 1/1/1976 12:00:00 AM
Closed In Place Date: Not reported
Relined Date: Not reported
Last Contained Date: Not reported

Map ID
Direction
Distance
Elevation

MAP FINDINGS

Site

Database(s)

EDR ID Number
EPA ID Number

A J BOYD (FORMERLY JERRY BLAIR) (Continued)

U000721191

Closed in Place Date: Not reported
Removed Date: 12/7/1988 12:00:00 AM
Change in Service Date: Not reported
Tank Pft Num: Not reported
Compartment Num: 1
Tank Substance Code: GAS
Capacity in Gallons: 560
Tank Manufctr Code: Not reported
Pipe Manufctr Code: Not reported
Last Tank Test Date: Not reported
Last Pipe Test Date: Not reported
Lining Insp Date: Not reported
Last Cp Test Date: Not reported
Added To Flex Date: Not reported
Added To Piping Date: Not reported
Added To Tank Date: Not reported
Piping Installation Date: Not reported
Owner Name: A Boyd
Owner Address: 5120 CANE RUN RD
Owner City,St,Zip: Louisville, KY 40216
Owner Phone: 502/477-5510
Latitude: -85.866318
Longitude: 38.177544
Subject Item Category Code: STOR
Internal Document ID: 0

B33 **ESSEX GROUP INC**
South **7040 RIVERPORT DR**
> 1 **LOUISVILLE, KY 40258**
1.053 mi.
5558 ft. **Site 1 of 2 in cluster B**

RCRA-SQG 1001968179
FINDS KYR000003343

Relative:
Lower

RCRA-SQG:

Date form received by agency: 01/29/2008
Facility name: ESSEX GROUP INC
Facility address: 7040 RIVERPORT DR
LOUISVILLE, KY 40258
EPA ID: KYR000003343
Mailing address: RIVERPORT DR
LOUISVILLE, KY 40258
Contact: KEVIN BISHOP
Contact address: 7040 RIVERPORT DR
LOUISVILLE, KY 40258
Contact country: US
Contact telephone: (502) 935-3686
Contact email: Not reported
EPA Region: 04
Land type: Private
Classification: *Small Small Quantity Generator*
Description: Handler: generates more than 100 and less than 1000 kg of hazardous waste during any calendar month and accumulates less than 6000 kg of hazardous waste at any time; or generates 100 kg or less of hazardous waste during any calendar month, and accumulates more than 1000 kg of hazardous waste at any time

Actual:
446 ft.

Owner/Operator Summary:

Owner/operator name: ESSES GROUP, INC.

Map ID
Direction
Distance
Elevation

MAP FINDINGS

Site

Database(s)

EDR ID Number
EPA ID Number

ESSEX GROUP INC (Continued)

1001968179

Owner/operator address: WALL STREET
FORT WAYNE, IN 46802
Owner/operator country: US
Owner/operator telephone: (260) 461-4000
Legal status: Private
Owner/Operator Type: Owner
Owner/Op start date: 02/08/2007
Owner/Op end date: Not reported

Owner/operator name: N/A
Owner/operator address: Not reported
Not reported
Owner/operator country: Not reported
Owner/operator telephone: Not reported
Legal status: Private
Owner/Operator Type: Operator
Owner/Op start date: 02/08/2007
Owner/Op end date: Not reported

Handler Activities Summary:

U.S. importer of hazardous waste: No
Mixed waste (haz. and radioactive): No
Recycler of hazardous waste: No
Transporter of hazardous waste: No
Treater, storer or disposer of HW: No
Underground injection activity: No
On-site burner exemption: No
Furnace exemption: No
Used oil fuel burner: No
Used oil processor: No
Used oil refiner: No
Used oil fuel marketer to burner: No
Used oil Specification marketer: No
Used oil transfer facility: No
Used oil transporter: No
Off-site waste receiver: Commercial status unknown

Historical Generators:

Date form received by agency: 02/08/2007
Facility name: ESSEX GROUP INC
Classification: Small Quantity Generator

Date form received by agency: 01/24/2006
Facility name: ESSEX GROUP INC
Classification: Small Quantity Generator

Date form received by agency: 01/31/2005
Facility name: ESSEX GROUP INC
Classification: Small Quantity Generator

Date form received by agency: 03/11/2004
Facility name: ESSEX GROUP INC
Classification: Small Quantity Generator

Date form received by agency: 01/24/2003
Facility name: ESSEX GROUP INC

Map ID
Direction
Distance
Elevation

MAP FINDINGS

Site

Database(s)

EDR ID Number
EPA ID Number

ESSEX GROUP INC (Continued)

1001968179

Classification: Small Quantity Generator

Date form received by agency: 03/11/2002

Facility name: ESSEX GROUP INC

Classification: Small Quantity Generator

Date form received by agency: 02/20/2001

Facility name: ESSEX GROUP INC

Classification: Small Quantity Generator

Date form received by agency: 04/03/2000

Facility name: ESSEX GROUP INC

Classification: Small Quantity Generator

Hazardous Waste Summary:

Waste code: D001

Waste name: IGNITABLE HAZARDOUS WASTES ARE THOSE WASTES WHICH HAVE A FLASHPOINT OF LESS THAN 140 DEGREES FAHRENHEIT AS DETERMINED BY A PENSKEY-MARTENS CLOSED CUP FLASH POINT TESTER. ANOTHER METHOD OF DETERMINING THE FLASH POINT OF A WASTE IS TO REVIEW THE MATERIAL SAFETY DATA SHEET, WHICH CAN BE OBTAINED FROM THE MANUFACTURER OR DISTRIBUTOR OF THE MATERIAL. LACQUER THINNER IS AN EXAMPLE OF A COMMONLY USED SOLVENT WHICH WOULD BE CONSIDERED AS IGNITABLE HAZARDOUS WASTE.

Waste code: D002

Waste name: A WASTE WHICH HAS A PH OF LESS THAN 2 OR GREATER THAN 12.5 IS CONSIDERED TO BE A CORROSIVE HAZARDOUS WASTE. SODIUM HYDROXIDE, A CAUSTIC SOLUTION WITH A HIGH PH, IS OFTEN USED BY INDUSTRIES TO CLEAN OR DEGREASE PARTS. HYDROCHLORIC ACID, A SOLUTION WITH A LOW PH, IS USED BY MANY INDUSTRIES TO CLEAN METAL PARTS PRIOR TO PAINTING. WHEN THESE CAUSTIC OR ACID SOLUTIONS BECOME CONTAMINATED AND MUST BE DISPOSED, THE WASTE WOULD BE A CORROSIVE HAZARDOUS WASTE.

Waste code: D035

Waste name: METHYL ETHYL KETONE

Facility Has Received Notices of Violations:

Regulation violated: SR - 32:030 Sec 5
Area of violation: Generators - Pre-transport
Date violation determined: 07/25/2003
Date achieved compliance: 08/22/2003
Violation lead agency: State
Enforcement action: WRITTEN INFORMAL
Enforcement action date: 07/25/2003
Enf. disposition status: Not reported
Enf. disp. status date: Not reported
Enforcement lead agency: State
Proposed penalty amount: Not reported
Final penalty amount: Not reported
Paid penalty amount: Not reported

Regulation violated: SR - 32:030 Sec 6
Area of violation: Generators - Pre-transport
Date violation determined: 07/25/2003
Date achieved compliance: 08/22/2003
Violation lead agency: State

Map ID
Direction
Distance
Elevation

MAP FINDINGS

Site

Database(s)

EDR ID Number
EPA ID Number

ESSEX GROUP INC (Continued)

1001968179

Enforcement action: WRITTEN INFORMAL
Enforcement action date: 07/25/2003
Enf. disposition status: Not reported
Enf. disp. status date: Not reported
Enforcement lead agency: State
Proposed penalty amount: Not reported
Final penalty amount: Not reported
Paid penalty amount: Not reported

Evaluation Action Summary:

Evaluation date: 04/01/2008
Evaluation: COMPLIANCE EVALUATION INSPECTION ON-SITE
Area of violation: Not reported
Date achieved compliance: Not reported
Evaluation lead agency: State

Evaluation date: 02/07/2008
Evaluation: NON-FINANCIAL RECORD REVIEW
Area of violation: Not reported
Date achieved compliance: Not reported
Evaluation lead agency: State

Evaluation date: 08/22/2003
Evaluation: COMPLIANCE SCHEDULE EVALUATION
Area of violation: Not reported
Date achieved compliance: Not reported
Evaluation lead agency: State

Evaluation date: 07/25/2003
Evaluation: COMPLIANCE EVALUATION INSPECTION ON-SITE
Area of violation: Generators - Pre-transport
Date achieved compliance: 08/22/2003
Evaluation lead agency: State

FINDS:

Other Pertinent Environmental Activity Identified at Site

RCRAInfo is a national information system that supports the Resource Conservation and Recovery Act (RCRA) program through the tracking of events and activities related to facilities that generate, transport, and treat, store, or dispose of hazardous waste. RCRAInfo allows RCRA program staff to track the notification, permit, compliance, and corrective action activities required under RCRA.

B34 AVNET
South 7020 RIVERPORT DR
> 1 LOUISVILLE, KY 40258
1.075 mi.
5677 ft. Site 2 of 2 in cluster B

FINDS 1001117072
RCRA-NonGen KYR000007005

Relative: FINDS:
Lower Other Pertinent Environmental Activity Identified at Site

Actual: RCRAInfo is a national information system that supports the Resource
443 ft. Conservation and Recovery Act (RCRA) program through the tracking of
events and activities related to facilities that generate, transport,
and treat, store, or dispose of hazardous waste. RCRAInfo allows RCRA

Map ID
Direction
Distance
Elevation

MAP FINDINGS

Site

Database(s)

EDR ID Number
EPA ID Number

AVNET (Continued)

1001117072

program staff to track the notification, permit, compliance, and corrective action activities required under RCRA.

RCRA-NonGen:

Date form received by agency: 07/03/1997
Facility name: AVNET
Facility address: 7020 RIVERPORT DR
LOUISVILLE, KY 40258
EPA ID: KYR000007005
Mailing address: RIVERPORT DR
LOUISVILLE, KY 40258
Contact: JOHN MIKAN
Contact address: 7020 RIVERPORT DR
LOUISVILLE, KY 40258
Contact country: US
Contact telephone: (502) 933-4551
Contact email: Not reported
EPA Region: 04
Land type: Facility is not located on Indian land. Additional information is not known.
Classification: Non-Generator
Description: Handler: Non-Generators do not presently generate hazardous waste

Owner/Operator Summary:

Owner/operator name: AVNET INC
Owner/operator address: 80 CUTTER MILL ROAD
GREAT NECK, NY 11021
Owner/operator country: Not reported
Owner/operator telephone: (502) 933-4551
Legal status: Private
Owner/Operator Type: Owner
Owner/Op start date: Not reported
Owner/Op end date: Not reported

Handler Activities Summary:

U.S. importer of hazardous waste: Unknown
Mixed waste (haz. and radioactive): Unknown
Recycler of hazardous waste: No
Transporter of hazardous waste: No
Treater, storer or disposer of HW: No
Underground injection activity: No
On-site burner exemption: Unknown
Furnace exemption: Unknown
Used oil fuel burner: No
Used oil processor: No
User oil refiner: No
Used oil fuel marketer to burner: No
Used oil Specification marketer: No
Used oil transfer facility: No
Used oil transporter: No
Off-site waste receiver: Commercial status unknown

Hazardous Waste Summary:

Waste code: NONE
Waste name: None

Map ID
Direction
Distance
Elevation

MAP FINDINGS

Site

Database(s)

EDR ID Number
EPA ID Number

AVNET (Continued)

1001117072

Facility Has Received Notices of Violations:

Regulation violated: SS - 224.46-580
Area of violation: Generators - General
Date violation determined: 06/02/1997
Date achieved compliance: 11/04/1997
Violation lead agency: State
Enforcement action: WRITTEN INFORMAL
Enforcement action date: 06/02/1997
Enf. disposition status: Not reported
Enf. disp. status date: Not reported
Enforcement lead agency: State
Proposed penalty amount: Not reported
Final penalty amount: 738
Paid penalty amount: 738

Regulation violated: SR - 32:040
Area of violation: Generators - Records/Reporting
Date violation determined: 04/07/1997
Date achieved compliance: 06/30/1997
Violation lead agency: State
Enforcement action: WRITTEN INFORMAL
Enforcement action date: 05/07/1997
Enf. disposition status: Not reported
Enf. disp. status date: Not reported
Enforcement lead agency: State
Proposed penalty amount: Not reported
Final penalty amount: Not reported
Paid penalty amount: Not reported

Regulation violated: SR - 32:040
Area of violation: Generators - Records/Reporting
Date violation determined: 04/07/1997
Date achieved compliance: 06/30/1997
Violation lead agency: State
Enforcement action: WRITTEN INFORMAL
Enforcement action date: 04/07/1997
Enf. disposition status: Not reported
Enf. disp. status date: Not reported
Enforcement lead agency: State
Proposed penalty amount: Not reported
Final penalty amount: Not reported
Paid penalty amount: Not reported

Evaluation Action Summary:

Evaluation date: 01/22/1998
Evaluation: COMPLIANCE SCHEDULE EVALUATION
Area of violation: Generators - General
Date achieved compliance: 11/04/1997
Evaluation lead agency: State

Evaluation date: 06/30/1997
Evaluation: COMPLIANCE SCHEDULE EVALUATION
Area of violation: Generators - Records/Reporting
Date achieved compliance: 06/30/1997
Evaluation lead agency: State

Map ID
Direction
Distance
Elevation

MAP FINDINGS

Site

Database(s)

EDR ID Number
EPA ID Number

AVNET (Continued)

1001117072

Evaluation date: 06/12/1997
Evaluation: COMPLIANCE EVALUATION INSPECTION ON-SITE
Area of violation: Not reported
Date achieved compliance: Not reported
Evaluation lead agency: State

Evaluation date: 06/02/1997
Evaluation: NON-FINANCIAL RECORD REVIEW
Area of violation: Generators - General
Date achieved compliance: 11/04/1997
Evaluation lead agency: State

Evaluation date: 05/07/1997
Evaluation: COMPLIANCE SCHEDULE EVALUATION
Area of violation: Generators - Records/Reporting
Date achieved compliance: 06/30/1997
Evaluation lead agency: State

Evaluation date: 04/07/1997
Evaluation: NON-FINANCIAL RECORD REVIEW
Area of violation: Not reported
Date achieved compliance: Not reported
Evaluation lead agency: State

C35 GREENKOTE IPC, INC.
SSW 7601 PORT RD
> 1 LOUISVILLE, KY 40258
1.148 mi.
6059 ft. Site 1 of 2 in cluster C

RCRA-SQG 1001077367
FINDS KYR000003699

Relative:
Lower

RCRA-SQG:

Actual:
443 ft.

Date form received by agency: 08/29/2007
Facility name: GREENKOTE IPC, INC.
Facility address: 7601 PORT RD
LOUISVILLE, KY 40258
EPA ID: KYR000003699
Mailing address: REPUBLIC ST.
NORWALK, OH 44857
Contact: DAN RITER
Contact address: 204 REPUBLIC ST.
NORWALK, OH 44857
Contact country: US
Contact telephone: (419) 660-2431
Contact email: Not reported
EPA Region: 04
Land type: Private
Classification: Small Small Quantity Generator
Description: Handler: generates more than 100 and less than 1000 kg of hazardous waste during any calendar month and accumulates less than 6000 kg of hazardous waste at any time; or generates 100 kg or less of hazardous waste during any calendar month, and accumulates more than 1000 kg of hazardous waste at any time

Owner/Operator Summary:

Owner/operator name: INDUSTRIAL POWDER COATINGS INC.
Owner/operator address: 7601 PORT ROAD
LOUISVILLE, KY 40258
Owner/operator country: Not reported

Map ID
Direction
Distance
Elevation

MAP FINDINGS

Site

Database(s)

EDR ID Number
EPA ID Number

GREENKOTE IPC, INC. (Continued)

1001077367

Owner/operator telephone: (502) 937-5916
Legal status: Private
Owner/Operator Type: Owner
Owner/Op start date: 10/24/2001
Owner/Op end date: Not reported

Owner/operator name: GREENKOTE
Owner/operator address: REPUBLIC STREET
NORWALK, OH 44857

Owner/operator country: US
Owner/operator telephone: 419-660-6860
Legal status: Private
Owner/Operator Type: Owner
Owner/Op start date: 08/28/2007
Owner/Op end date: Not reported

Owner/operator name: NA
Owner/operator address: Not reported
Not reported
Owner/operator country: Not reported
Owner/operator telephone: Not reported
Legal status: Private
Owner/Operator Type: Operator
Owner/Op start date: 09/08/2003
Owner/Op end date: Not reported

Handler Activities Summary:

U.S. importer of hazardous waste: No
Mixed waste (haz. and radioactive): No
Recycler of hazardous waste: No
Transporter of hazardous waste: No
Treater, storer or disposer of HW: No
Underground injection activity: No
On-site burner exemption: No
Furnace exemption: No
Used oil fuel burner: No
Used oil processor: No
User oil refiner: No
Used oil fuel marketer to burner: No
Used oil Specification marketer: No
Used oil transfer facility: No
Used oil transporter: No
Off-site waste receiver: Commercial status unknown

Historical Generators:

Date form received by agency: 08/28/2007
Facility name: GREENKOTE IPC, INC.
Classification: Small Quantity Generator

Date form received by agency: 09/12/2006
Facility name: GREENKOTE IPC, INC.
Site name: INDUSTRIAL POWDER COATINGS INC.
Classification: Small Quantity Generator

Date form received by agency: 09/08/2005
Facility name: GREENKOTE IPC, INC.

Map ID
Direction
Distance
Elevation

MAP FINDINGS

Site

Database(s)

EDR ID Number
EPA ID Number

GREENKOTE IPC, INC. (Continued)

1001077367

Site name: INDUSTRIAL POWDER COATINGS INC.
Classification: Small Quantity Generator

Date form received by agency: 09/27/2004
Facility name: GREENKOTE IPC, INC.
Site name: INDUSTRIAL POWDER COATINGS INC.
Classification: Small Quantity Generator

Date form received by agency: 09/08/2003
Facility name: GREENKOTE IPC, INC.
Site name: INDUSTRIAL POWDER COATINGS INC.
Classification: Small Quantity Generator

Date form received by agency: 09/16/2002
Facility name: GREENKOTE IPC, INC.
Site name: INDUSTRIAL POWDER COATINGS INC.
Classification: Small Quantity Generator

Date form received by agency: 10/24/2001
Facility name: GREENKOTE IPC, INC.
Site name: INDUSTRIAL POWDER COATINGS INC.
Classification: Small Quantity Generator

Date form received by agency: 11/27/2000
Facility name: GREENKOTE IPC, INC.
Site name: INDUSTRIAL POWDER COATINGS, INC. PLANT 6
Classification: Large Quantity Generator

Date form received by agency: 08/25/2000
Facility name: GREENKOTE IPC, INC.
Site name: INDUSTRIAL POWDER COATINGS INC.
Classification: Small Quantity Generator

Date form received by agency: 09/15/1999
Facility name: GREENKOTE IPC, INC.
Site name: INDUSTRIAL POWDER COATINGS INC.
Classification: Large Quantity Generator

Date form received by agency: 03/01/1998
Facility name: GREENKOTE IPC, INC.
Site name: INDUSTRIAL POWDER COATINGS INC PLANT 6
Classification: Large Quantity Generator

Hazardous Waste Summary:

Waste code: D002
Waste name: A WASTE WHICH HAS A PH OF LESS THAN 2 OR GREATER THAN 12.5 IS CONSIDERED TO BE A CORROSIVE HAZARDOUS WASTE. SODIUM HYDROXIDE, A CAUSTIC SOLUTION WITH A HIGH PH, IS OFTEN USED BY INDUSTRIES TO CLEAN OR DEGREASE PARTS. HYDROCHLORIC ACID, A SOLUTION WITH A LOW PH, IS USED BY MANY INDUSTRIES TO CLEAN METAL PARTS PRIOR TO PAINTING. WHEN THESE CAUSTIC OR ACID SOLUTIONS BECOME CONTAMINATED AND MUST BE DISPOSED, THE WASTE WOULD BE A CORROSIVE HAZARDOUS WASTE.

Waste code: D007
Waste name: CHROMIUM

Map ID
Direction
Distance
Elevation

MAP FINDINGS

Site

Database(s)

EDR ID Number
EPA ID Number

GREENKOTE IPC, INC. (Continued)

1001077367

Facility Has Received Notices of Violations:

Regulation violated: SR - 37;010 sec 7
Area of violation: LDR - General
Date violation determined: 12/15/1998
Date achieved compliance: 01/22/1999
Violation lead agency: State
Enforcement action: WRITTEN INFORMAL
Enforcement action date: 01/14/1999
Enf. disposition status: Not reported
Enf. disp. status date: Not reported
Enforcement lead agency: State
Proposed penalty amount: Not reported
Final penalty amount: Not reported
Paid penalty amount: Not reported

Regulation violated: SR - 35:040
Area of violation: Generators - Pre-transport
Date violation determined: 12/15/1998
Date achieved compliance: 01/30/1999
Violation lead agency: State
Enforcement action: WRITTEN INFORMAL
Enforcement action date: 01/14/1999
Enf. disposition status: Not reported
Enf. disp. status date: Not reported
Enforcement lead agency: State
Proposed penalty amount: Not reported
Final penalty amount: Not reported
Paid penalty amount: Not reported

Regulation violated: SR - 35:020 sec 6
Area of violation: Generators - Records/Reporting
Date violation determined: 12/15/1998
Date achieved compliance: 01/22/1999
Violation lead agency: State
Enforcement action: WRITTEN INFORMAL
Enforcement action date: 01/14/1999
Enf. disposition status: Not reported
Enf. disp. status date: Not reported
Enforcement lead agency: State
Proposed penalty amount: Not reported
Final penalty amount: Not reported
Paid penalty amount: Not reported

Regulation violated: SR - 35:180 sec 5
Area of violation: Generators - Pre-transport
Date violation determined: 12/15/1998
Date achieved compliance: 12/15/1998
Violation lead agency: State
Enforcement action: WRITTEN INFORMAL
Enforcement action date: 01/14/1999
Enf. disposition status: Not reported
Enf. disp. status date: Not reported
Enforcement lead agency: State
Proposed penalty amount: Not reported
Final penalty amount: Not reported
Paid penalty amount: Not reported

Map ID
Direction
Distance
Elevation

MAP FINDINGS

Site

Database(s)

EDR ID Number
EPA ID Number

GREENKOTE IPC, INC. (Continued)

1001077367

Regulation violated: SR - 32:100
Area of violation: Generators - Manifest
Date violation determined: 12/15/1998
Date achieved compliance: 12/15/1998
Violation lead agency: State
Enforcement action: WRITTEN INFORMAL
Enforcement action date: 01/14/1999
Enf. disposition status: Not reported
Enf. disp. status date: Not reported
Enforcement lead agency: State
Proposed penalty amount: Not reported
Final penalty amount: Not reported
Paid penalty amount: Not reported

Regulation violated: SR - 35:030
Area of violation: Generators - Pre-transport
Date violation determined: 12/15/1998
Date achieved compliance: 01/22/1999
Violation lead agency: State
Enforcement action: WRITTEN INFORMAL
Enforcement action date: 01/14/1999
Enf. disposition status: Not reported
Enf. disp. status date: Not reported
Enforcement lead agency: State
Proposed penalty amount: Not reported
Final penalty amount: Not reported
Paid penalty amount: Not reported

Regulation violated: SR - 35:020 sec 7
Area of violation: Generators - Pre-transport
Date violation determined: 12/15/1998
Date achieved compliance: 01/28/1999
Violation lead agency: State
Enforcement action: WRITTEN INFORMAL
Enforcement action date: 01/14/1999
Enf. disposition status: Not reported
Enf. disp. status date: Not reported
Enforcement lead agency: State
Proposed penalty amount: Not reported
Final penalty amount: Not reported
Paid penalty amount: Not reported

Regulation violated: SR - 35:180 sec 4
Area of violation: Generators - Pre-transport
Date violation determined: 12/15/1998
Date achieved compliance: 12/15/1998
Violation lead agency: State
Enforcement action: WRITTEN INFORMAL
Enforcement action date: 01/14/1999
Enf. disposition status: Not reported
Enf. disp. status date: Not reported
Enforcement lead agency: State
Proposed penalty amount: Not reported
Final penalty amount: Not reported
Paid penalty amount: Not reported

Map ID
Direction
Distance
Elevation

MAP FINDINGS

Site

Database(s)

EDR ID Number
EPA ID Number

GREENKOTE IPC, INC. (Continued)

1001077367

Evaluation Action Summary:

Evaluation date: 04/04/2008
Evaluation: NON-FINANCIAL RECORD REVIEW
Area of violation: Not reported
Date achieved compliance: Not reported
Evaluation lead agency: State

Evaluation date: 04/06/2007
Evaluation: NON-FINANCIAL RECORD REVIEW
Area of violation: Not reported
Date achieved compliance: Not reported
Evaluation lead agency: State

Evaluation date: 05/01/2003
Evaluation: COMPLIANCE EVALUATION INSPECTION ON-SITE
Area of violation: Not reported
Date achieved compliance: Not reported
Evaluation lead agency: State

Evaluation date: 04/11/2001
Evaluation: COMPLIANCE EVALUATION INSPECTION ON-SITE
Area of violation: Not reported
Date achieved compliance: Not reported
Evaluation lead agency: State

Evaluation date: 02/02/1999
Evaluation: COMPLIANCE SCHEDULE EVALUATION
Area of violation: Generators - Records/Reporting
Date achieved compliance: 01/22/1999
Evaluation lead agency: State

Evaluation date: 02/02/1999
Evaluation: COMPLIANCE SCHEDULE EVALUATION
Area of violation: Generators - Pre-transport
Date achieved compliance: 01/22/1999
Evaluation lead agency: State

Evaluation date: 02/02/1999
Evaluation: COMPLIANCE SCHEDULE EVALUATION
Area of violation: Generators - Pre-transport
Date achieved compliance: 01/30/1999
Evaluation lead agency: State

Evaluation date: 02/02/1999
Evaluation: COMPLIANCE SCHEDULE EVALUATION
Area of violation: Generators - Pre-transport
Date achieved compliance: 01/28/1999
Evaluation lead agency: State

Evaluation date: 02/02/1999
Evaluation: COMPLIANCE SCHEDULE EVALUATION
Area of violation: LDR - General
Date achieved compliance: 01/22/1999
Evaluation lead agency: State

Evaluation date: 12/15/1998
Evaluation: COMPLIANCE EVALUATION INSPECTION ON-SITE

Map ID
Direction
Distance
Elevation

MAP FINDINGS

Site

Database(s)

EDR ID Number
EPA ID Number

GREENKOTE IPC, INC. (Continued)

1001077367

Area of violation: Generators - Pre-transport
Date achieved compliance: 12/15/1998
Evaluation lead agency: State

Evaluation date: 12/15/1998
Evaluation: COMPLIANCE EVALUATION INSPECTION ON-SITE
Area of violation: LDR - General
Date achieved compliance: 01/22/1999
Evaluation lead agency: State

Evaluation date: 12/15/1998
Evaluation: COMPLIANCE EVALUATION INSPECTION ON-SITE
Area of violation: Generators - Records/Reporting
Date achieved compliance: 01/22/1999
Evaluation lead agency: State

Evaluation date: 12/15/1998
Evaluation: COMPLIANCE EVALUATION INSPECTION ON-SITE
Area of violation: Generators - Pre-transport
Date achieved compliance: 01/28/1999
Evaluation lead agency: State

Evaluation date: 12/15/1998
Evaluation: COMPLIANCE EVALUATION INSPECTION ON-SITE
Area of violation: Generators - Manifest
Date achieved compliance: 12/15/1998
Evaluation lead agency: State

Evaluation date: 12/15/1998
Evaluation: COMPLIANCE EVALUATION INSPECTION ON-SITE
Area of violation: Generators - Pre-transport
Date achieved compliance: 01/22/1999
Evaluation lead agency: State

Evaluation date: 12/15/1998
Evaluation: COMPLIANCE EVALUATION INSPECTION ON-SITE
Area of violation: Generators - Pre-transport
Date achieved compliance: 01/30/1999
Evaluation lead agency: State

FINDS:

Other Pertinent Environmental Activity Identified at Site

AFS (Aerometric Information Retrieval System (AIRS) Facility Subsystem) replaces the former Compliance Data System (CDS), the National Emission Data System (NEDS), and the Storage and Retrieval of Aerometric Data (SAROAD). AIRS is the national repository for information concerning airborne pollution in the United States. AFS is used to track emissions and compliance data from industrial plants. AFS data are utilized by states to prepare State Implementation Plans to comply with regulatory programs and by EPA as an input for the estimation of total national emissions. AFS is undergoing a major redesign to support facility operating permits required under Title V of the Clean Air Act.

RCRAInfo is a national information system that supports the Resource Conservation and Recovery Act (RCRA) program through the tracking of events and activities related to facilities that generate, transport,

Map ID
Direction
Distance
Elevation

MAP FINDINGS

Site

Database(s)

EDR ID Number
EPA ID Number

GREENKOTE IPC, INC. (Continued)

1001077367

and treat, store, or dispose of hazardous waste. RCRAInfo allows RCRA program staff to track the notification, permit, compliance, and corrective action activities required under RCRA.

PCS (Permit Compliance System) is a computerized management information system that contains data on National Pollutant Discharge Elimination System (NPDES) permit holding facilities. PCS tracks the permit, compliance, and enforcement status of NPDES facilities.

C36 ANSON INDUSTRIES LLC
SSW 7601 PORT RD
> 1 LOUISVILLE, KY 40258
1.148 mi.
6059 ft. Site 2 of 2 in cluster C

FINDS 1004706912
RCRA-NonGen KYR000031955

Relative: FINDS:
Lower Other Pertinent Environmental Activity Identified at Site

Actual: 443 ft. AFS (Aerometric Information Retrieval System (AIRS) Facility Subsystem) replaces the former Compliance Data System (CDS), the National Emission Data System (NEDS), and the Storage and Retrieval of Aerometric Data (SAROAD). AIRS is the national repository for information concerning airborne pollution in the United States. AFS is used to track emissions and compliance data from industrial plants. AFS data are utilized by states to prepare State Implementation Plans to comply with regulatory programs and by EPA as an input for the estimation of total national emissions. AFS is undergoing a major redesign to support facility operating permits required under Title V of the Clean Air Act.

RCRAInfo is a national information system that supports the Resource Conservation and Recovery Act (RCRA) program through the tracking of events and activities related to facilities that generate, transport, and treat, store, or dispose of hazardous waste. RCRAInfo allows RCRA program staff to track the notification, permit, compliance, and corrective action activities required under RCRA.

RCRA-NonGen:

Date form received by agency: 02/12/2004
Facility name: ANSON INDUSTRIES LLC
Facility address: 7601 PORT RD
LOUISVILLE, KY 40258
EPA ID: KYR000031955
Mailing address: PORT RD
LOUISVILLE, KY 40258
Contact: JOHN ANSON
Contact address: 7611 PORT RD
LOUISVILLE, KY 40258
Contact country: US
Contact telephone: (502) 933-2726
Contact email: Not reported
EPA Region: 04
Land type: Private
Classification: Non-Generator
Description: Handler: Non-Generators do not presently generate hazardous waste

Map ID
Direction
Distance
Elevation

MAP FINDINGS

Site

Database(s)

EDR ID Number
EPA ID Number

ANSON INDUSTRIES LLC (Continued)

1004706912

Owner/Operator Summary:

Owner/operator name: UNKNOWN
Owner/operator address: Not reported
Not reported
Owner/operator country: US
Owner/operator telephone: Not reported
Legal status: Private
Owner/Operator Type: Operator
Owner/Op start date: 01/02/2003
Owner/Op end date: Not reported

Owner/operator name: JOHN ANSON
Owner/operator address: WOLF PEN BRANCH ROAD
PROSPECT, KY 40059
Owner/operator country: US
Owner/operator telephone: (502) 292-2258
Legal status: Private
Owner/Operator Type: Owner
Owner/Op start date: 01/02/2003
Owner/Op end date: Not reported

Owner/operator name: JOHN & PAMELA ANSON
Owner/operator address: PO BOX 732
PROSPECT, KY 40059
Owner/operator country: Not reported
Owner/operator telephone: (502) 933-2726
Legal status: Private
Owner/Operator Type: Owner
Owner/Op start date: 01/01/0001
Owner/Op end date: Not reported

Handler Activities Summary:

U.S. importer of hazardous waste: No
Mixed waste (haz. and radioactive): No
Recycler of hazardous waste: No
Transporter of hazardous waste: No
Treater, storer or disposer of HW: No
Underground injection activity: No
On-site burner exemption: No
Furnace exemption: No
Used oil fuel burner: No
Used oil processor: No
Used oil refiner: No
Used oil fuel marketer to burner: No
Used oil Specification marketer: No
Used oil transfer facility: No
Used oil transporter: No
Off-site waste receiver: Commercial status unknown

Historical Generators:

Date form received by agency: 01/02/2003
Facility name: ANSON INDUSTRIES LLC
Classification: Small Quantity Generator

Date form received by agency: 12/14/2001
Facility name: ANSON INDUSTRIES LLC

Map ID
Direction
Distance
Elevation

MAP FINDINGS

Site

Database(s)

EDR ID Number
EPA ID Number

ANSON INDUSTRIES LLC (Continued)

1004706912

Classification: Small Quantity Generator

Date form received by agency: 12/07/2001

Facility name: ANSON INDUSTRIES LLC

Classification: Small Quantity Generator

Hazardous Waste Summary:

Waste code: D001

Waste name: IGNITABLE HAZARDOUS WASTES ARE THOSE WASTES WHICH HAVE A FLASHPOINT OF LESS THAN 140 DEGREES FAHRENHEIT AS DETERMINED BY A PENSKEY-MARTENS CLOSED CUP FLASH POINT TESTER. ANOTHER METHOD OF DETERMINING THE FLASH POINT OF A WASTE IS TO REVIEW THE MATERIAL SAFETY DATA SHEET, WHICH CAN BE OBTAINED FROM THE MANUFACTURER OR DISTRIBUTOR OF THE MATERIAL. LACQUER THINNER IS AN EXAMPLE OF A COMMONLY USED SOLVENT WHICH WOULD BE CONSIDERED AS IGNITABLE HAZARDOUS WASTE.

Facility Has Received Notices of Violations:

Regulation violated: SR - 35:020
Area of violation: Generators - Pre-transport
Date violation determined: 01/31/2002
Date achieved compliance: 02/21/2002
Violation lead agency: State
Enforcement action: WRITTEN INFORMAL
Enforcement action date: 01/31/2002
Enf. disposition status: Not reported
Enf. disp. status date: Not reported
Enforcement lead agency: State
Proposed penalty amount: Not reported
Final penalty amount: Not reported
Paid penalty amount: Not reported

Regulation violated: SR - 32:030
Area of violation: Generators - Pre-transport
Date violation determined: 01/31/2002
Date achieved compliance: 02/21/2002
Violation lead agency: State
Enforcement action: WRITTEN INFORMAL
Enforcement action date: 01/31/2002
Enf. disposition status: Not reported
Enf. disp. status date: Not reported
Enforcement lead agency: State
Proposed penalty amount: Not reported
Final penalty amount: Not reported
Paid penalty amount: Not reported

Regulation violated: SR - 37:010
Area of violation: LDR - General
Date violation determined: 01/31/2002
Date achieved compliance: 02/21/2002
Violation lead agency: State
Enforcement action: WRITTEN INFORMAL
Enforcement action date: 01/31/2002
Enf. disposition status: Not reported
Enf. disp. status date: Not reported
Enforcement lead agency: State
Proposed penalty amount: Not reported

Map ID
Direction
Distance
Elevation

MAP FINDINGS

Site Database(s) EDR ID Number
EPA ID Number

ANSON INDUSTRIES LLC (Continued)

1004706912

Final penalty amount: Not reported
Paid penalty amount: Not reported

Regulation violated: SR - 32:100
Area of violation: Generators - Manifest
Date violation determined: 01/31/2002
Date achieved compliance: 02/21/2002
Violation lead agency: State
Enforcement action: WRITTEN INFORMAL
Enforcement action date: 01/31/2002
Enf. disposition status: Not reported
Enf. disp. status date: Not reported
Enforcement lead agency: State
Proposed penalty amount: Not reported
Final penalty amount: Not reported
Paid penalty amount: Not reported

Evaluation Action Summary:

Evaluation date: 03/05/2002
Evaluation: COMPLIANCE SCHEDULE EVALUATION
Area of violation: Not reported
Date achieved compliance: Not reported
Evaluation lead agency: State

Evaluation date: 01/31/2002
Evaluation: COMPLIANCE EVALUATION INSPECTION ON-SITE
Area of violation: LDR - General
Date achieved compliance: 02/21/2002
Evaluation lead agency: State

Evaluation date: 01/31/2002
Evaluation: COMPLIANCE EVALUATION INSPECTION ON-SITE
Area of violation: Generators - Pre-transport
Date achieved compliance: 02/21/2002
Evaluation lead agency: State

Evaluation date: 01/31/2002
Evaluation: COMPLIANCE EVALUATION INSPECTION ON-SITE
Area of violation: Generators - Manifest
Date achieved compliance: 02/21/2002
Evaluation lead agency: State

37
NNE
> 1
1.151 mi.
6075 ft.

PUTNAM AVENUE DRUM SITE
PUTNAM AVENUE
LOUISVILLE, KY 40216

FINDS 1000519222
RCRA-NonGen KYD985092105

Relative:
Higher

FINDS:
Other Pertinent Environmental Activity Identified at Site

Actual:
449 ft.

RCRAInfo is a national information system that supports the Resource Conservation and Recovery Act (RCRA) program through the tracking of events and activities related to facilities that generate, transport, and treat, store, or dispose of hazardous waste. RCRAInfo allows RCRA program staff to track the notification, permit, compliance, and corrective action activities required under RCRA.

Map ID
Direction
Distance
Elevation

MAP FINDINGS

Site

Database(s)

EDR ID Number
EPA ID Number

PUTNAM AVENUE DRUM SITE (Continued)

1000519222

RCRA-NonGen:

Date form received by agency: 08/26/2004
Facility name: PUTNAM AVENUE DRUM SITE
Facility address: PUTNAM AVENUE
LOUISVILLE, KY 40216
EPA ID: KYD985092105
Mailing address: REILLY ROAD
FRANKFORT, KY 40601
Contact: Not reported
Contact address: Not reported
Not reported
Contact country: US
Contact telephone: Not reported
Contact email: Not reported
EPA Region: 04
Classification: Non-Generator
Description: Handler: Non-Generators do not presently generate hazardous waste

Owner/Operator Summary:

Owner/operator name: JEFFERSON COUNTY FISCAL COURT
Owner/operator address: 517 COURT PLACE
LOUISVILLE, KY 40202
Owner/operator country: Not reported
Owner/operator telephone: (502) 564-6716
Legal status: County
Owner/Operator Type: Owner
Owner/Op start date: 01/01/0001
Owner/Op end date: Not reported

Owner/operator name: JEFFERSON COUNTY FISCAL COURT
Owner/operator address: 517 COURT PLACE
LOUISVILLE, KY 40202
Owner/operator country: Not reported
Owner/operator telephone: (502) 564-6716
Legal status: County
Owner/Operator Type: Owner
Owner/Op start date: Not reported
Owner/Op end date: Not reported

Handler Activities Summary:

U.S. importer of hazardous waste: Unknown
Mixed waste (haz. and radioactive): Unknown
Recycler of hazardous waste: No
Transporter of hazardous waste: No
Treater, storer or disposer of HW: No
Underground injection activity: No
On-site burner exemption: Unknown
Furnace exemption: Unknown
Used oil fuel burner: No
Used oil processor: No
Used oil refiner: No
Used oil fuel marketer to burner: No
Used oil Specification marketer: No
Used oil transfer facility: No
Used oil transporter: No
Off-site waste receiver: Commercial status unknown

Map ID
Direction
Distance
Elevation

MAP FINDINGS

Site

Database(s)

EDR ID Number
EPA ID Number

PUTNAM AVENUE DRUM SITE (Continued)

1000519222

Historical Generators:

Date form received by agency: 09/23/1992
Facility name: PUTNAM AVENUE DRUM SITE
Classification: Small Quantity Generator

Hazardous Waste Summary:

Waste code: F003
Waste name: THE FOLLOWING SPENT NON-HALOGENATED SOLVENTS: XYLENE, ACETONE, ETHYL ACETATE, ETHYL BENZENE, ETHYL ETHER, METHYL ISOBUTYL KETONE, N-BUTYL ALCOHOL, CYCLOHEXANONE, AND METHANOL; ALL SPENT SOLVENT MIXTURES/BLENDS CONTAINING, BEFORE USE, ONLY THE ABOVE SPENT NON-HALOGENATED SOLVENTS; AND ALL SPENT SOLVENT MIXTURES/BLENDS CONTAINING, BEFORE USE, ONE OR MORE OF THE ABOVE NON-HALOGENATED SOLVENTS, AND, A TOTAL OF TEN PERCENT OR MORE (BY VOLUME) OF ONE OR MORE OF THOSE SOLVENTS LISTED IN F001, F002, F004, AND F005, AND STILL BOTTOMS FROM THE RECOVERY OF THESE SPENT SOLVENTS AND SPENT SOLVENT MIXTURES.

Waste code: F005
Waste name: THE FOLLOWING SPENT NON-HALOGENATED SOLVENTS: TOLUENE, METHYL ETHYL KETONE, CARBON DISULFIDE, ISOBUTANOL, PYRIDINE, BENZENE, 2-ETHOXYETHANOL, AND 2-NITROPROPANE; ALL SPENT SOLVENT MIXTURES/BLENDS CONTAINING, BEFORE USE, A TOTAL OF TEN PERCENT OR MORE (BY VOLUME) OF ONE OR MORE OF THE ABOVE NON-HALOGENATED SOLVENTS OR THOSE SOLVENTS LISTED IN F001, F002, OR F004; AND STILL BOTTOMS FROM THE RECOVERY OF THESE SPENT SOLVENTS AND SPENT SOLVENT MIXTURES.

Waste code: U037
Waste name: BENZENE, CHLORO-

Waste code: U052
Waste name: CRESOL (CRESYLIC ACID)

Waste code: U101
Waste name: 2,4-DIMETHYLPHENOL

Waste code: U188
Waste name: PHENOL

Waste code: F003
Waste name: THE FOLLOWING SPENT NON-HALOGENATED SOLVENTS: XYLENE, ACETONE, ETHYL ACETATE, ETHYL BENZENE, ETHYL ETHER, METHYL ISOBUTYL KETONE, N-BUTYL ALCOHOL, CYCLOHEXANONE, AND METHANOL; ALL SPENT SOLVENT MIXTURES/BLENDS CONTAINING, BEFORE USE, ONLY THE ABOVE SPENT NON-HALOGENATED SOLVENTS; AND ALL SPENT SOLVENT MIXTURES/BLENDS CONTAINING, BEFORE USE, ONE OR MORE OF THE ABOVE NON-HALOGENATED SOLVENTS, AND, A TOTAL OF TEN PERCENT OR MORE (BY VOLUME) OF ONE OR MORE OF THOSE SOLVENTS LISTED IN F001, F002, F004, AND F005, AND STILL BOTTOMS FROM THE RECOVERY OF THESE SPENT SOLVENTS AND SPENT SOLVENT MIXTURES.

Waste code: F005
Waste name: THE FOLLOWING SPENT NON-HALOGENATED SOLVENTS: TOLUENE, METHYL ETHYL KETONE, CARBON DISULFIDE, ISOBUTANOL, PYRIDINE, BENZENE, 2-ETHOXYETHANOL, AND 2-NITROPROPANE; ALL SPENT SOLVENT MIXTURES/BLENDS CONTAINING, BEFORE USE, A TOTAL OF TEN PERCENT OR MORE (BY VOLUME) OF

Map ID
Direction
Distance
Elevation

MAP FINDINGS

Site Database(s) EDR ID Number
EPA ID Number

PUTNAM AVENUE DRUM SITE (Continued)

1000519222

ONE OR MORE OF THE ABOVE NON-HALOGENATED SOLVENTS OR THOSE SOLVENTS LISTED IN F001, F002, OR F004; AND STILL BOTTOMS FROM THE RECOVERY OF THESE SPENT SOLVENTS AND SPENT SOLVENT MIXTURES.

Waste code: U037
Waste name: BENZENE, CHLORO-

Waste code: U052
Waste name: CRESOL (CRESYLIC ACID)

Waste code: U101
Waste name: 2,4-DIMETHYLPHENOL

Waste code: U188
Waste name: PHENOL

Violation Status: No violations found

38
SSW
> 1
1.161 mi.
6131 ft.

ANSON INDUSTRIES, LLC
7611 PORT RD
LOUISVILLE, KY 40258

FINDS 1001960671
RCRA-NonGen KYR000021436

Relative:
Higher

FINDS:
Other Pertinent Environmental Activity Identified at Site

Actual:
450 ft.

RCRAInfo is a national information system that supports the Resource Conservation and Recovery Act (RCRA) program through the tracking of events and activities related to facilities that generate, transport, and treat, store, or dispose of hazardous waste. RCRAInfo allows RCRA program staff to track the notification, permit, compliance, and corrective action activities required under RCRA.

RCRA-NonGen:

Date form received by agency: 05/10/2006
Facility name: ANSON INDUSTRIES, LLC
Facility address: 7611 PORT RD
LOUISVILLE, KY 40258
EPA ID: KYR000021436
Mailing address: PORT ROAD
LOUISVILLE, KY 40258
Contact: JOHN ANSON
Contact address: 7611 PORT ROAD
LOUISVILLE, KY 40258
Contact country: US
Contact telephone: (502) 933-2726
Contact email: Not reported
EPA Region: 04
Land type: Private
Classification: Non-Generator
Description: Handler: Non-Generators do not presently generate hazardous waste

Owner/Operator Summary:

Owner/operator name: JOHN R. ANSON
Owner/operator address: 7611 PORT ROAD
LOUISVILLE, KY 40258

Map ID
Direction
Distance
Elevation

MAP FINDINGS

Site

Database(s)

EDR ID Number
EPA ID Number

ANSON INDUSTRIES, LLC (Continued)

1001960671

Owner/operator country: Not reported
Owner/operator telephone: (502) 933-2726
Legal status: Private
Owner/Operator Type: Owner
Owner/Op start date: 01/01/0001
Owner/Op end date: Not reported

Owner/operator name: N/A
Owner/operator address: Not reported
Not reported

Owner/operator country: US
Owner/operator telephone: Not reported
Legal status: Private
Owner/Operator Type: Operator
Owner/Op start date: 12/29/2003
Owner/Op end date: Not reported

Handler Activities Summary:

U.S. importer of hazardous waste: Unknown
Mixed waste (haz. and radioactive): Unknown
Recycler of hazardous waste: No
Transporter of hazardous waste: No
Treater, storer or disposer of HW: No
Underground injection activity: No
On-site burner exemption: Unknown
Furnace exemption: Unknown
Used oil fuel burner: No
Used oil processor: No
User oil refiner: No
Used oil fuel marketer to burner: No
Used oil Specification marketer: No
Used oil transfer facility: No
Used oil transporter: No
Off-site waste receiver: Commercial status unknown

Historical Generators:

Date form received by agency: 03/09/2005
Facility name: ANSON INDUSTRIES, LLC
Classification: Small Quantity Generator

Date form received by agency: 02/28/2005
Facility name: ANSON INDUSTRIES, LLC
Classification: Not a generator, verified

Date form received by agency: 12/29/2003
Facility name: ANSON INDUSTRIES, LLC
Classification: Small Quantity Generator

Date form received by agency: 06/06/2000
Facility name: ANSON INDUSTRIES, LLC
Site name: ANSON STAMPING CO
Classification: Not a generator, verified

Facility Has Received Notices of Violations:

Regulation violated: SS - KRS 224.01-405
Area of violation: Generators - General

Map ID
Direction
Distance
Elevation

MAP FINDINGS

Site

Database(s)

EDR ID Number
EPA ID Number

ANSON INDUSTRIES, LLC (Continued)

1001960671

Date violation determined: 05/31/2000
Date achieved compliance: 06/23/2000
Violation lead agency: State
Enforcement action: WRITTEN INFORMAL
Enforcement action date: 06/02/2000
Enf. disposition status: Not reported
Enf. disp. status date: Not reported
Enforcement lead agency: State
Proposed penalty amount: Not reported
Final penalty amount: Not reported
Paid penalty amount: Not reported

Regulation violated: SR - 44:020 S 3
Area of violation: Used Oil - Fuel Marketers
Date violation determined: 05/31/2000
Date achieved compliance: 06/07/2000
Violation lead agency: State
Enforcement action: WRITTEN INFORMAL
Enforcement action date: 06/02/2000
Enf. disposition status: Not reported
Enf. disp. status date: Not reported
Enforcement lead agency: State
Proposed penalty amount: Not reported
Final penalty amount: Not reported
Paid penalty amount: Not reported

Evaluation Action Summary:

Evaluation date: 04/10/2008
Evaluation: COMPLIANCE EVALUATION INSPECTION ON-SITE
Area of violation: Not reported
Date achieved compliance: Not reported
Evaluation lead agency: State

Evaluation date: 03/20/2006
Evaluation: NON-FINANCIAL RECORD REVIEW
Area of violation: Not reported
Date achieved compliance: Not reported
Evaluation lead agency: State

Evaluation date: 03/18/2005
Evaluation: NON-FINANCIAL RECORD REVIEW
Area of violation: Not reported
Date achieved compliance: Not reported
Evaluation lead agency: State

Evaluation date: 07/12/2000
Evaluation: COMPLIANCE SCHEDULE EVALUATION
Area of violation: Used Oil - Fuel Marketers
Date achieved compliance: 06/07/2000
Evaluation lead agency: State

Evaluation date: 07/12/2000
Evaluation: COMPLIANCE SCHEDULE EVALUATION
Area of violation: Generators - General
Date achieved compliance: 06/23/2000
Evaluation lead agency: State

Map ID
Direction
Distance
Elevation

MAP FINDINGS

Site

Database(s)

EDR ID Number
EPA ID Number

ANSON INDUSTRIES, LLC (Continued)

1001960671

Evaluation date: 05/31/2000
Evaluation: COMPLIANCE EVALUATION INSPECTION ON-SITE
Area of violation: Generators - General
Date achieved compliance: 06/23/2000
Evaluation lead agency: State

Evaluation date: 05/31/2000
Evaluation: COMPLIANCE EVALUATION INSPECTION ON-SITE
Area of violation: Used Oil - Fuel Marketers
Date achieved compliance: 06/07/2000
Evaluation lead agency: State

39
SSW
> 1
1.198 mi.
6324 ft.

RIVERPORT IMAGING
6013 CANE RUN RD
LOUISVILLE, KY 40258

FINDS 1000217356
KY UST KYD980844757
RCRA-NonGen

Relative:
Higher

FINDS:
Other Pertinent Environmental Activity Identified at Site

Actual:
450 ft.

RCRAInfo is a national information system that supports the Resource Conservation and Recovery Act (RCRA) program through the tracking of events and activities related to facilities that generate, transport, and treat, store, or dispose of hazardous waste. RCRAInfo allows RCRA program staff to track the notification, permit, compliance, and corrective action activities required under RCRA.

UST:

Sequence Id: 4648056
Facility ID: 69524
Subject Item Id: 1
Tank Status: Exempt Tank
Inert Material Code: Not reported
Tank Material: Unknown
Tank External Protection: None
Tank Internal Protection: Unknown
Tank Overfill Protection: Unknown
Pipe Material: Unknown
Pipe External Protection: Unknown
Pipe Type: Unknown
Pipe Release Detection: Unknown
Pipe Rel Detect Suc Code: UNK
Pipe Leak Detect Code: NON
Installation Date: 1/1/1987 12:00:00 AM
Closed In Place Date: Not reported
Relined Date: Not reported
Last Contained Date: Not reported
Closed in Place Date: Not reported
Removed Date: 2/1/1990 12:00:00 AM
Change in Service Date: Not reported
Tank Pit Num: Not reported
Compartment Num: 1
Tank Substance Code: OTH
Capacity in Gallons: 1750
Tank Manufctr Code: Not reported
Pipe Manufctr Code: Not reported

Map ID
Direction
Distance
Elevation

MAP FINDINGS

Site

Database(s)

EDR ID Number
EPA ID Number

RIVERPORT IMAGING (Continued)

1000217356

Last Tank Test Date: Not reported
Last Pipe Test Date: Not reported
Lining Insp Date: Not reported
Last Cp Test Date: Not reported
Added To Flex Date: Not reported
Added To Piping Date: Not reported
Added To Tank Date: Not reported
Piping Installation Date: Not reported
Owner Name: Standard Gravure Corporation
Owner Address: 643 S 6TH ST
Owner City,St,Zip: Louisville, KY 40202
Owner Phone: 502-582-4332
Latitude: -85.892758
Longitude: 38.165818
Subject Item Category Code: STOR
Internal Document ID: 0

RCRA-NonGen:

Date form received by agency: 05/16/1995
Facility name: RIVERPORT IMAGING
Facility address: 6013 CANE RUN RD
LOUISVILLE, KY 40258
EPA ID: KYD980844757
Mailing address: CANE RUN RD
LOUISVILLE, KY 40258
Contact: VERNON ROTHENBURGER
Contact address: 6013 CANE RUN RD
LOUISVILLE, KY 40258
Contact country: US
Contact telephone: (502) 933-6440
Contact email: Not reported
EPA Region: 04
Land type: Private
Classification: Non-Generator
Description: Handler: Non-Generators do not presently generate hazardous waste

Owner/Operator Summary:

Owner/operator name: MICHAEL SHEA
Owner/operator address: 2849 PACES FERRY RD. SUITE 100
ATLANTA, GA 30339
Owner/operator country: Not reported
Owner/operator telephone: (502) 933-6440
Legal status: Private
Owner/Operator Type: Owner
Owner/Op start date: Not reported
Owner/Op end date: Not reported

Handler Activities Summary:

U.S. importer of hazardous waste: Unknown
Mixed waste (haz. and radioactive): Unknown
Recycler of hazardous waste: No
Transporter of hazardous waste: No
Treater, storer or disposer of HW: No
Underground injection activity: No
On-site burner exemption: Unknown
Furnace exemption: Unknown

Map ID
Direction
Distance
Elevation

MAP FINDINGS

Site

Database(s)

EDR ID Number
EPA ID Number

RIVERPORT IMAGING (Continued)

1000217356

Used oil fuel burner: No
Used oil processor: No
User oil refiner: No
Used oil fuel marketer to burner: No
Used oil Specification marketer: No
Used oil transfer facility: No
Used oil transporter: No
Off-site waste receiver: Commercial status unknown

Historical Generators:

Date form received by agency: 03/01/1994
Facility name: RIVERPORT IMAGING
Classification: Large Quantity Generator

Date form received by agency: 03/01/1992
Facility name: RIVERPORT IMAGING
Classification: Large Quantity Generator

Date form received by agency: 02/28/1990
Facility name: RIVERPORT IMAGING
Classification: Large Quantity Generator

Hazardous Waste Summary:

Waste code: NONE
Waste name: None

Facility Has Received Notices of Violations:

Regulation violated: SS - kr s224.46-580
Area of violation: Generators - General
Date violation determined: 09/22/1994
Date achieved compliance: 09/29/1994
Violation lead agency: State
Enforcement action: WRITTEN INFORMAL
Enforcement action date: 09/23/1994
Enf. disposition status: Not reported
Enf. disp. status date: Not reported
Enforcement lead agency: State
Proposed penalty amount: Not reported
Final penalty amount: Not reported
Paid penalty amount: Not reported

Evaluation Action Summary:

Evaluation date: 11/03/1995
Evaluation: COMPLIANCE EVALUATION INSPECTION ON-SITE
Area of violation: Not reported
Date achieved compliance: Not reported
Evaluation lead agency: State

Evaluation date: 05/12/1995
Evaluation: COMPLIANCE EVALUATION INSPECTION ON-SITE
Area of violation: Not reported
Date achieved compliance: Not reported
Evaluation lead agency: State

Evaluation date: 10/05/1994

Map ID
Direction
Distance
Elevation

MAP FINDINGS

Site

Database(s)

EDR ID Number
EPA ID Number

RIVERPORT IMAGING (Continued)

1000217356

Evaluation: COMPLIANCE SCHEDULE EVALUATION
Area of violation: Generators - General
Date achieved compliance: 09/29/1994
Evaluation lead agency: State

Evaluation date: 09/22/1994
Evaluation: NON-FINANCIAL RECORD REVIEW
Area of violation: Generators - General
Date achieved compliance: 09/29/1994
Evaluation lead agency: State

Evaluation date: 01/17/1993
Evaluation: COMPLIANCE EVALUATION INSPECTION ON-SITE
Area of violation: Not reported
Date achieved compliance: Not reported
Evaluation lead agency: State

Evaluation date: 04/10/1991
Evaluation: NON-FINANCIAL RECORD REVIEW
Area of violation: Not reported
Date achieved compliance: Not reported
Evaluation lead agency: State

Evaluation date: 10/04/1990
Evaluation: NON-FINANCIAL RECORD REVIEW
Area of violation: Not reported
Date achieved compliance: Not reported
Evaluation lead agency: State

Evaluation date: 03/24/1989
Evaluation: NON-FINANCIAL RECORD REVIEW
Area of violation: Not reported
Date achieved compliance: Not reported
Evaluation lead agency: State

D40 BORDEN INC
NE 6200 CAMPGROUND RD
> 1 LOUISVILLE, KY 40216
1.417 mi.
7480 ft. Site 1 of 2 in cluster D

FINDS 1000186541
RCRA-LQG 40216BRDNN62
TRIS
CERC-NFRAP

Relative: FINDS:
Lower Other Pertinent Environmental Activity Identified at Site

Actual: 446 ft.

AFS (Aerometric Information Retrieval System (AIRS) Facility Subsystem) replaces the former Compliance Data System (CDS), the National Emission Data System (NEDS), and the Storage and Retrieval of Aerometric Data (SAROAD). AIRS is the national repository for information concerning airborne pollution in the United States. AFS is used to track emissions and compliance data from industrial plants. AFS data are utilized by states to prepare State Implementation Plans to comply with regulatory programs and by EPA as an input for the estimation of total national emissions. AFS is undergoing a major redesign to support facility operating permits required under Title V of the Clean Air Act.

TRIS (Toxics Release Inventory System) contains information from facilities on the amounts of over 300 listed toxic chemicals that these facilities release directly to air, water, land, or that are

Map ID
Direction
Distance
Elevation

MAP FINDINGS

Site

Database(s)

EDR ID Number
EPA ID Number

BORDEN INC (Continued)

1000186541

transported off-site.

The NEI (National Emissions Inventory) database contains information on stationary and mobile sources that emit criteria air pollutants and their precursors, as well as hazardous air pollutants (HAPs).

RCRAInfo is a national information system that supports the Resource Conservation and Recovery Act (RCRA) program through the tracking of events and activities related to facilities that generate, transport, and treat, store, or dispose of hazardous waste. RCRAInfo allows RCRA program staff to track the notification, permit, compliance, and corrective action activities required under RCRA.

ICIS (Integrated Compliance Information System) is the Integrated Compliance Information System and provides a database that, when complete, will contain integrated Enforcement and Compliance information across most of EPA's programs. The vision for ICIS is to replace EPA's independent databases that contain Enforcement data with a single repository for that information. Currently, ICIS contains all Federal Administrative and Judicial enforcement actions. This information is maintained in ICIS by EPA in the Regional offices and its Headquarters. A future release of ICIS will replace the Permit Compliance System (PCS) which supports the NPDES and will integrate that information with Federal actions already in the system. ICIS also has the capability to track other activities occurring in the Region that support Compliance and Enforcement programs. These include; Incident Tracking, Compliance Assistance, and Compliance Monitoring.

PCS (Permit Compliance System) is a computerized management information system that contains data on National Pollutant Discharge Elimination System (NPDES) permit holding facilities. PCS tracks the permit, compliance, and enforcement status of NPDES facilities.

RCRA-LQG:

Date form received by agency: 04/09/2008
Facility name: HEXION SPECIALTY CHEMICALS INC
Facility address: 6200 CAMPGROUND RD
LOUISVILLE, KY 40216
EPA ID: KYD055832091
Mailing address: CAMPGROUND RD
LOUISVILLE, KY 40216
Contact: PAMELA STITH
Contact address: 6200 CAMPGROUND RD
LOUISVILLE, KY 40216
Contact country: US
Contact telephone: (502) 449-6273
Contact email: Not reported
EPA Region: 04
Land type: Private
Classification: Large Quantity Generator
Description: Handler: generates 1,000 kg or more of hazardous waste during any calendar month; or generates more than 1 kg of acutely hazardous waste during any calendar month; or generates more than 100 kg of any residue or contaminated soil, waste or other debris resulting from the cleanup of a spill, into or on any land or water, of acutely hazardous waste during any calendar month; or generates 1 kg or less of acutely

Map ID
Direction
Distance
Elevation

MAP FINDINGS

Site

Database(s)

EDR ID Number
EPA ID Number

BORDEN INC (Continued)

1000186541

hazardous waste during any calendar month, and accumulates more than 1 kg of acutely hazardous waste at any time; or generates 100 kg or less of any residue or contaminated soil, waste or other debris resulting from the cleanup of a spill, into or on any land or water, of acutely hazardous waste during any calendar month, and accumulates more than 100 kg of that material at any time

Owner/Operator Summary:

Owner/operator name: HEXION SPECIALTY CHEMICALS INC.
Owner/operator address: 180 E. BROAD ST
COLUMBUS, OH 43215
Owner/operator country: US
Owner/operator telephone: (513) 225-4000
Legal status: Private
Owner/Operator Type: Owner
Owner/Op start date: 01/01/0001
Owner/Op end date: Not reported

Owner/operator name: HEXION SPECIALTY CHEMICALS INC
Owner/operator address: CAMPGROUND ROAD
LOUISVILLE, KY 40216
Owner/operator country: US
Owner/operator telephone: (502) 449-6282
Legal status: Private
Owner/Operator Type: Operator
Owner/Op start date: 10/03/2002
Owner/Op end date: Not reported

Handler Activities Summary:

U.S. importer of hazardous waste: No
Mixed waste (haz. and radioactive): No
Recycler of hazardous waste: No
Transporter of hazardous waste: No
Treater, storer or disposer of HW: No
Underground injection activity: No
On-site burner exemption: No
Furnace exemption: No
Used oil fuel burner: No
Used oil processor: No
User oil refiner: No
Used oil fuel marketer to burner: No
Used oil Specification marketer: No
Used oil transfer facility: No
Used oil transporter: No
Off-site waste receiver: Commercial status unknown

Historical Generators:

Date form received by agency: 02/25/2008
Facility name: HEXION SPECIALTY CHEMICALS INC
Classification: Large Quantity Generator

Date form received by agency: 09/14/2007
Facility name: HEXION SPECIALTY CHEMICALS INC
Classification: Large Quantity Generator

Date form received by agency: 07/02/2007

Map ID
Direction
Distance
Elevation

MAP FINDINGS

Site

Database(s)

EDR ID Number
EPA ID Number

BORDEN INC (Continued)

1000186541

Facility name: HEXION SPECIALTY CHEMICALS INC
Classification: Large Quantity Generator

Date form received by agency: 02/01/2007

Facility name: HEXION SPECIALTY CHEMICALS INC
Classification: Large Quantity Generator

Date form received by agency: 11/29/2006

Facility name: HEXION SPECIALTY CHEMICALS INC
Classification: Large Quantity Generator

Date form received by agency: 09/21/2006

Facility name: HEXION SPECIALTY CHEMICALS INC
Classification: Large Quantity Generator

Date form received by agency: 01/01/2006

Facility name: HEXION SPECIALTY CHEMICALS INC
Classification: Large Quantity Generator

Date form received by agency: 09/15/2005

Facility name: HEXION SPECIALTY CHEMICALS INC
Classification: Large Quantity Generator

Date form received by agency: 09/20/2004

Facility name: HEXION SPECIALTY CHEMICALS INC
Site name: BORDEN CHEMICAL INC
Classification: Large Quantity Generator

Date form received by agency: 01/01/2004

Facility name: HEXION SPECIALTY CHEMICALS INC
Site name: BORDEN CHEMICAL
Classification: Large Quantity Generator

Date form received by agency: 09/17/2003

Facility name: HEXION SPECIALTY CHEMICALS INC
Site name: BORDEN CHEMICAL INC
Classification: Large Quantity Generator

Date form received by agency: 03/26/2003

Facility name: HEXION SPECIALTY CHEMICALS INC
Site name: BORDEN CHEMICAL INC
Classification: Large Quantity Generator

Date form received by agency: 10/03/2002

Facility name: HEXION SPECIALTY CHEMICALS INC
Site name: BORDEN CHEMICAL INC
Classification: Large Quantity Generator

Date form received by agency: 06/26/2002

Facility name: HEXION SPECIALTY CHEMICALS INC
Site name: BORDEN CHEMICAL, INC.
Classification: Large Quantity Generator

Date form received by agency: 04/02/2002

Facility name: HEXION SPECIALTY CHEMICALS INC
Site name: BORDEN CHEMICAL INC
Classification: Large Quantity Generator

Map ID
Direction
Distance
Elevation

MAP FINDINGS

Site

Database(s)

EDR ID Number
EPA ID Number

BORDEN INC (Continued)

1000186541

Date form received by agency: 11/14/2001

Facility name: HEXION SPECIALTY CHEMICALS INC

Site name: BORDEN CHEMICAL INC

Classification: Large Quantity Generator

Date form received by agency: 03/29/2001

Facility name: HEXION SPECIALTY CHEMICALS INC

Site name: BORDEN CHEMICAL INC

Classification: Large Quantity Generator

Date form received by agency: 11/27/2000

Facility name: HEXION SPECIALTY CHEMICALS INC

Site name: BORDEN CHEMICAL, INC.

Classification: Large Quantity Generator

Date form received by agency: 09/13/2000

Facility name: HEXION SPECIALTY CHEMICALS INC

Site name: BORDEN CHEMICAL INC

Classification: Large Quantity Generator

Date form received by agency: 11/04/1999

Facility name: HEXION SPECIALTY CHEMICALS INC

Site name: BORDEN CHEMICAL INC

Classification: Large Quantity Generator

Date form received by agency: 03/01/1998

Facility name: HEXION SPECIALTY CHEMICALS INC

Site name: BORDEN CHEMICAL INC

Classification: Large Quantity Generator

Date form received by agency: 01/01/1901

Facility name: HEXION SPECIALTY CHEMICALS INC

Site name: BORDEN PACKAGING & IND. PRODUCTS

Classification: Large Quantity Generator

Date form received by agency: 01/01/1901

Facility name: HEXION SPECIALTY CHEMICALS INC

Site name: BORDEN PACKAGING & IND. PRODUCTS

Classification: Large Quantity Generator

Hazardous Waste Summary:

Waste code: D001

Waste name: IGNITABLE HAZARDOUS WASTES ARE THOSE WASTES WHICH HAVE A FLASHPOINT OF LESS THAN 140 DEGREES FAHRENHEIT AS DETERMINED BY A PENSKEY-MARTENS CLOSED CUP FLASH POINT TESTER. ANOTHER METHOD OF DETERMINING THE FLASH POINT OF A WASTE IS TO REVIEW THE MATERIAL SAFETY DATA SHEET, WHICH CAN BE OBTAINED FROM THE MANUFACTURER OR DISTRIBUTOR OF THE MATERIAL. LACQUER THINNER IS AN EXAMPLE OF A COMMONLY USED SOLVENT WHICH WOULD BE CONSIDERED AS IGNITABLE HAZARDOUS WASTE.

Waste code: D002

Waste name: A WASTE WHICH HAS A PH OF LESS THAN 2 OR GREATER THAN 12.5 IS CONSIDERED TO BE A CORROSIVE HAZARDOUS WASTE. SODIUM HYDROXIDE, A CAUSTIC SOLUTION WITH A HIGH PH, IS OFTEN USED BY INDUSTRIES TO CLEAN OR DEGREASE PARTS. HYDROCHLORIC ACID, A SOLUTION WITH A LOW PH, IS USED BY MANY INDUSTRIES TO CLEAN METAL PARTS PRIOR TO PAINTING. WHEN THESE CAUSTIC OR ACID SOLUTIONS BECOME CONTAMINATED AND MUST BE

Map ID
Direction
Distance
Elevation

MAP FINDINGS

Site

Database(s)

EDR ID Number
EPA ID Number

BORDEN INC (Continued)

1000186541

DISPOSED, THE WASTE WOULD BE A CORROSIVE HAZARDOUS WASTE.

Waste code: D003

Waste name: A MATERIAL IS CONSIDERED TO BE A REACTIVE HAZARDOUS WASTE IF IT IS NORMALLY UNSTABLE, REACTS VIOLENTLY WITH WATER, GENERATES TOXIC GASES WHEN EXPOSED TO WATER OR CORROSIVE MATERIALS, OR IF IT IS CAPABLE OF DETONATION OR EXPLOSION WHEN EXPOSED TO HEAT OR A FLAME. ONE EXAMPLE OF SUCH WASTE WOULD BY WASTE GUNPOWDER.

Waste code: D005

Waste name: BARIUM

Waste code: D007

Waste name: CHROMIUM

Waste code: D009

Waste name: MERCURY

Waste code: D011

Waste name: SILVER

Waste code: D018

Waste name: BENZENE

Waste code: D022

Waste name: CHLOROFORM

Waste code: D023

Waste name: O-CRESOL

Waste code: D026

Waste name: CRESOL

Waste code: D035

Waste name: METHYL ETHYL KETONE

Waste code: F003

Waste name: THE FOLLOWING SPENT NON-HALOGENATED SOLVENTS: XYLENE, ACETONE, ETHYL ACETATE, ETHYL BENZENE, ETHYL ETHER, METHYL ISOBUTYL KETONE, N-BUTYL ALCOHOL, CYCLOHEXANONE, AND METHANOL; ALL SPENT SOLVENT MIXTURES/BLENDS CONTAINING, BEFORE USE, ONLY THE ABOVE SPENT NON-HALOGENATED SOLVENTS; AND ALL SPENT SOLVENT MIXTURES/BLENDS CONTAINING, BEFORE USE, ONE OR MORE OF THE ABOVE NON-HALOGENATED SOLVENTS, AND, A TOTAL OF TEN PERCENT OR MORE (BY VOLUME) OF ONE OR MORE OF THOSE SOLVENTS LISTED IN F001, F002, F004, AND F005, AND STILL BOTTOMS FROM THE RECOVERY OF THESE SPENT SOLVENTS AND SPENT SOLVENT MIXTURES.

Waste code: F004

Waste name: THE FOLLOWING SPENT NON-HALOGENATED SOLVENTS: CRESOLS AND CRESYLIC ACID, AND NITROBENZENE; ALL SPENT SOLVENT MIXTURES/BLENDS CONTAINING, BEFORE USE, A TOTAL OF TEN PERCENT OR MORE (BY VOLUME) OF ONE OR MORE OF THE ABOVE NON-HALOGENATED SOLVENTS OR THOSE SOLVENTS LISTED IN F001, F002, AND F005; AND STILL BOTTOMS FROM THE RECOVERY OF THESE SPENT SOLVENTS AND SPENT SOLVENT MIXTURES.

Waste code: F005

Map ID
Direction
Distance
Elevation

MAP FINDINGS

Site

Database(s)

EDR ID Number
EPA ID Number

BORDEN INC (Continued)

1000186541

Waste name: THE FOLLOWING SPENT NON-HALOGENATED SOLVENTS: TOLUENE, METHYL ETHYL KETONE, CARBON DISULFIDE, ISOBUTANOL, PYRIDINE, BENZENE, 2-ETHOXYETHANOL, AND 2-NITROPROPANE; ALL SPENT SOLVENT MIXTURES/BLENDS CONTAINING, BEFORE USE, A TOTAL OF TEN PERCENT OR MORE (BY VOLUME) OF ONE OR MORE OF THE ABOVE NON-HALOGENATED SOLVENTS OR THOSE SOLVENTS LISTED IN F001, F002, OR F004; AND STILL BOTTOMS FROM THE RECOVERY OF THESE SPENT SOLVENTS AND SPENT SOLVENT MIXTURES.

Waste code: U008
Waste name: ACRYLIC ACID (I)

Waste code: U012
Waste name: ANILINE (I,T)

Waste code: U031
Waste name: 1-BUTANOL (I)

Waste code: U041
Waste name: EPICHLOROHYDRIN

Waste code: U044
Waste name: CHLOROFORM

Waste code: U057
Waste name: CYCLOHEXANONE (I)

Waste code: U069
Waste name: 1,2-BENZENEDICARBOXYLIC ACID, DIBUTYL ESTER

Waste code: U080
Waste name: METHANE, DICHLORO-

Waste code: U092
Waste name: DIMETHYLAMINE (I)

Waste code: U101
Waste name: 2,4-DIMETHYLPHENOL

Waste code: U107
Waste name: 1,2-BENZENEDICARBOXYLIC ACID, DIOCTYL ESTER

Waste code: U108
Waste name: 1,4-DIETHYLENEOXIDE

Waste code: U122
Waste name: FORMALDEHYDE

Waste code: U147
Waste name: 2,5-FURANDIONE

Waste code: U159
Waste name: 2-BUTANONE (I,T)

Waste code: U188
Waste name: PHENOL

Waste code: U197

Map ID
Direction
Distance
Elevation

MAP FINDINGS

Site

Database(s)

EDR ID Number
EPA ID Number

BORDEN INC (Continued)

1000186541

Waste name: P-BENZOQUINONE
Waste code: U201
Waste name: 1,3-BENZENEDIOL
Waste code: U328
Waste name: BENZENAMINE, 2-METHYL-
Waste code: U353
Waste name: BENZENAMINE, 4-METHYL-
Waste code: U404
Waste name: ETHANAMINE, N,N-DIETHYL- (OR) TRIETHYLAMINE

Biennial Reports:

Last Biennial Reporting Year: 2005

Annual Waste Handled:

Waste code: D001
Waste name: IGNITABLE HAZARDOUS WASTES ARE THOSE WASTES WHICH HAVE A FLASHPOINT OF LESS THAN 140 DEGREES FAHRENHEIT AS DETERMINED BY A PENSKEY-MARTENS CLOSED CUP FLASH POINT TESTER. ANOTHER METHOD OF DETERMINING THE FLASH POINT OF A WASTE IS TO REVIEW THE MATERIAL SAFETY DATA SHEET, WHICH CAN BE OBTAINED FROM THE MANUFACTURER OR DISTRIBUTOR OF THE MATERIAL. LACQUER THINNER IS AN EXAMPLE OF A COMMONLY USED SOLVENT WHICH WOULD BE CONSIDERED AS IGNITABLE HAZARDOUS WASTE.
Amount (Lbs): 500754

Waste code: D002
Waste name: A WASTE WHICH HAS A PH OF LESS THAN 2 OR GREATER THAN 12.5 IS CONSIDERED TO BE A CORROSIVE HAZARDOUS WASTE. SODIUM HYDROXIDE, A CAUSTIC SOLUTION WITH A HIGH PH, IS OFTEN USED BY INDUSTRIES TO CLEAN OR DEGREASE PARTS. HYDROCHLORIC ACID, A SOLUTION WITH A LOW PH, IS USED BY MANY INDUSTRIES TO CLEAN METAL PARTS PRIOR TO PAINTING. WHEN THESE CAUSTIC OR ACID SOLUTIONS BECOME CONTAMINATED AND MUST BE DISPOSED, THE WASTE WOULD BE A CORROSIVE HAZARDOUS WASTE.
Amount (Lbs): 5810

Waste code: D003
Waste name: A MATERIAL IS CONSIDERED TO BE A REACTIVE HAZARDOUS WASTE IF IT IS NORMALLY UNSTABLE, REACTS VIOLENTLY WITH WATER, GENERATES TOXIC GASES WHEN EXPOSED TO WATER OR CORROSIVE MATERIALS, OR IF IT IS CAPABLE OF DETONATION OR EXPLOSION WHEN EXPOSED TO HEAT OR A FLAME. ONE EXAMPLE OF SUCH WASTE WOULD BY WASTE GUNPOWDER.
Amount (Lbs): 11

Waste code: D005
Waste name: BARIUM
Amount (Lbs): 1668

Waste code: D007
Waste name: CHROMIUM
Amount (Lbs): 50

Waste code: D009
Waste name: MERCURY
Amount (Lbs): 70

Map ID
Direction
Distance
Elevation

MAP FINDINGS

Site

Database(s)

EDR ID Number
EPA ID Number

BORDEN INC (Continued)

1000186541

Waste code: D011
Waste name: SILVER
Amount (Lbs): 50

Waste code: F003
Waste name: THE FOLLOWING SPENT NON-HALOGENATED SOLVENTS: XYLENE, ACETONE, ETHYL ACETATE, ETHYL BENZENE, ETHYL ETHER, METHYL ISOBUTYL KETONE, N-BUTYL ALCOHOL, CYCLOHEXANONE, AND METHANOL; ALL SPENT SOLVENT MIXTURES/BLENDS CONTAINING, BEFORE USE, ONLY THE ABOVE SPENT NON-HALOGENATED SOLVENTS; AND ALL SPENT SOLVENT MIXTURES/BLENDS CONTAINING, BEFORE USE, ONE OR MORE OF THE ABOVE NON-HALOGENATED SOLVENTS, AND, A TOTAL OF TEN PERCENT OR MORE (BY VOLUME) OF ONE OR MORE OF THOSE SOLVENTS LISTED IN F001, F002, F004, AND F005, AND STILL BOTTOMS FROM THE RECOVERY OF THESE SPENT SOLVENTS AND SPENT SOLVENT MIXTURES.
Amount (Lbs): 375740

Waste code: LABP
Waste name: LAB PACK
Amount (Lbs): 30

Waste code: U001
Waste name: ACETALDEHYDE (I)
Amount (Lbs): 200

Waste code: U041
Waste name: EPICHLOROHYDRIN
Amount (Lbs): 1668

Waste code: U122
Waste name: FORMALDEHYDE
Amount (Lbs): 34800

Waste code: U147
Waste name: 2,5-FURANDIONE
Amount (Lbs): 50

Waste code: U201
Waste name: 1,3-BENZENEDIOL
Amount (Lbs): 11500

Facility Has Received Notices of Violations:

Regulation violated: Not reported
Area of violation: TSD IS-Contingency Plan and Emergency Procedures
Date violation determined: 02/19/2008
Date achieved compliance: 03/15/2008
Violation lead agency: State
Enforcement action: WRITTEN INFORMAL
Enforcement action date: 02/19/2008
Enf. disposition status: Not reported
Enf. disp. status date: Not reported
Enforcement lead agency: State
Proposed penalty amount: Not reported
Final penalty amount: Not reported
Paid penalty amount: Not reported

Map ID
Direction
Distance
Elevation

MAP FINDINGS

Site

Database(s)

EDR ID Number
EPA ID Number

BORDEN INC (Continued)

1000186541

Regulation violated: SR - 32:040
Area of violation: Generators - Pre-transport
Date violation determined: 10/27/2005
Date achieved compliance: 11/15/2005
Violation lead agency: State
Enforcement action: WRITTEN INFORMAL
Enforcement action date: 10/27/2005
Enf. disposition status: Not reported
Enf. disp. status date: Not reported
Enforcement lead agency: State
Proposed penalty amount: Not reported
Final penalty amount: Not reported
Paid penalty amount: Not reported

Regulation violated: SR - 32:100
Area of violation: Generators - Manifest
Date violation determined: 10/27/2005
Date achieved compliance: 11/15/2005
Violation lead agency: State
Enforcement action: WRITTEN INFORMAL
Enforcement action date: 10/27/2005
Enf. disposition status: Not reported
Enf. disp. status date: Not reported
Enforcement lead agency: State
Proposed penalty amount: Not reported
Final penalty amount: Not reported
Paid penalty amount: Not reported

Regulation violated: SR - 35:040
Area of violation: Generators - Pre-transport
Date violation determined: 10/31/2001
Date achieved compliance: 11/15/2001
Violation lead agency: State
Enforcement action: WRITTEN INFORMAL
Enforcement action date: 10/31/2001
Enf. disposition status: Not reported
Enf. disp. status date: Not reported
Enforcement lead agency: State
Proposed penalty amount: Not reported
Final penalty amount: Not reported
Paid penalty amount: Not reported

Regulation violated: SR - 37:010
Area of violation: LDR - General
Date violation determined: 10/31/2001
Date achieved compliance: 06/27/2002
Violation lead agency: State
Enforcement action: WRITTEN INFORMAL
Enforcement action date: 10/31/2001
Enf. disposition status: Not reported
Enf. disp. status date: Not reported
Enforcement lead agency: State
Proposed penalty amount: Not reported
Final penalty amount: Not reported
Paid penalty amount: Not reported

Regulation violated: SR - 32:100

Map ID
Direction
Distance
Elevation

MAP FINDINGS

Site

Database(s)

EDR ID Number
EPA ID Number

BORDEN INC (Continued)

1000186541

Area of violation: Generators - Manifest
Date violation determined: 10/19/2000
Date achieved compliance: 10/19/2000
Violation lead agency: State
Enforcement action: WRITTEN INFORMAL
Enforcement action date: 10/19/2000
Enf. disposition status: Not reported
Enf. disp. status date: Not reported
Enforcement lead agency: State
Proposed penalty amount: Not reported
Final penalty amount: Not reported
Paid penalty amount: Not reported

Regulation violated: SR - 32:030
Area of violation: Generators - Pre-transport
Date violation determined: 10/19/2000
Date achieved compliance: 10/19/2000
Violation lead agency: State
Enforcement action: WRITTEN INFORMAL
Enforcement action date: 10/19/2000
Enf. disposition status: Not reported
Enf. disp. status date: Not reported
Enforcement lead agency: State
Proposed penalty amount: Not reported
Final penalty amount: Not reported
Paid penalty amount: Not reported

Regulation violated: SR - 35:180, SEC 4
Area of violation: Generators - Pre-transport
Date violation determined: 02/12/1998
Date achieved compliance: 02/12/1998
Violation lead agency: State
Enforcement action: VERBAL INFORMAL
Enforcement action date: 02/13/1998
Enf. disposition status: Not reported
Enf. disp. status date: Not reported
Enforcement lead agency: State
Proposed penalty amount: Not reported
Final penalty amount: Not reported
Paid penalty amount: Not reported

Regulation violated: SR - 35:020, SEC 6
Area of violation: Generators - Pre-transport
Date violation determined: 02/12/1998
Date achieved compliance: 02/12/1998
Violation lead agency: State
Enforcement action: VERBAL INFORMAL
Enforcement action date: 02/13/1998
Enf. disposition status: Not reported
Enf. disp. status date: Not reported
Enforcement lead agency: State
Proposed penalty amount: Not reported
Final penalty amount: Not reported
Paid penalty amount: Not reported

Regulation violated: SR - 32:100
Area of violation: Generators - Manifest

Map ID
Direction
Distance
Elevation

MAP FINDINGS

Site

Database(s) EDR ID Number
EPA ID Number

BORDEN INC (Continued)

1000186541

Date violation determined: 04/08/1997
Date achieved compliance: 04/08/1997
Violation lead agency: State
Enforcement action: WRITTEN INFORMAL
Enforcement action date: 04/17/1997
Enf. disposition status: Not reported
Enf. disp. status date: Not reported
Enforcement lead agency: State
Proposed penalty amount: Not reported
Final penalty amount: Not reported
Paid penalty amount: Not reported

Regulation violated: SR - 224.01-400
Area of violation: Generators - General
Date violation determined: 04/08/1997
Date achieved compliance: 06/02/1997
Violation lead agency: State
Enforcement action: WRITTEN INFORMAL
Enforcement action date: 04/17/1997
Enf. disposition status: Not reported
Enf. disp. status date: Not reported
Enforcement lead agency: State
Proposed penalty amount: Not reported
Final penalty amount: Not reported
Paid penalty amount: Not reported

Regulation violated: SR - 35:020, sec 7
Area of violation: Generators - Pre-transport
Date violation determined: 04/08/1997
Date achieved compliance: 04/14/1997
Violation lead agency: State
Enforcement action: WRITTEN INFORMAL
Enforcement action date: 04/17/1997
Enf. disposition status: Not reported
Enf. disp. status date: Not reported
Enforcement lead agency: State
Proposed penalty amount: Not reported
Final penalty amount: Not reported
Paid penalty amount: Not reported

Regulation violated: SR - 32:030, sec 2
Area of violation: Generators - Pre-transport
Date violation determined: 04/08/1997
Date achieved compliance: 04/25/1997
Violation lead agency: State
Enforcement action: WRITTEN INFORMAL
Enforcement action date: 04/17/1997
Enf. disposition status: Not reported
Enf. disp. status date: Not reported
Enforcement lead agency: State
Proposed penalty amount: Not reported
Final penalty amount: Not reported
Paid penalty amount: Not reported

Regulation violated: SR - 32:010, sec 2
Area of violation: Generators - General
Date violation determined: 04/08/1997

Map ID
Direction
Distance
Elevation

MAP FINDINGS

Site

Database(s)

EDR ID Number
EPA ID Number

BORDEN INC (Continued)

1000186541

Date achieved compliance: 04/25/1997
Violation lead agency: State
Enforcement action: WRITTEN INFORMAL
Enforcement action date: 04/17/1997
Enf. disposition status: Not reported
Enf. disp. status date: Not reported
Enforcement lead agency: State
Proposed penalty amount: Not reported
Final penalty amount: Not reported
Paid penalty amount: Not reported

Regulation violated: SR - 35:030, sec 6
Area of violation: Generators - Pre-transport
Date violation determined: 01/22/1996
Date achieved compliance: 01/23/1996
Violation lead agency: State
Enforcement action: WRITTEN INFORMAL
Enforcement action date: 02/05/1996
Enf. disposition status: Not reported
Enf. disp. status date: Not reported
Enforcement lead agency: State
Proposed penalty amount: Not reported
Final penalty amount: Not reported
Paid penalty amount: Not reported

Regulation violated: SR - 32:030, sec 7
Area of violation: Generators - Pre-transport
Date violation determined: 01/22/1996
Date achieved compliance: 02/28/1996
Violation lead agency: State
Enforcement action: WRITTEN INFORMAL
Enforcement action date: 02/05/1996
Enf. disposition status: Not reported
Enf. disp. status date: Not reported
Enforcement lead agency: State
Proposed penalty amount: Not reported
Final penalty amount: Not reported
Paid penalty amount: Not reported

Regulation violated: SR - 32:030, sec 5
Area of violation: Generators - Pre-transport
Date violation determined: 01/22/1996
Date achieved compliance: 01/23/1996
Violation lead agency: State
Enforcement action: WRITTEN INFORMAL
Enforcement action date: 02/05/1996
Enf. disposition status: Not reported
Enf. disp. status date: Not reported
Enforcement lead agency: State
Proposed penalty amount: Not reported
Final penalty amount: Not reported
Paid penalty amount: Not reported

Regulation violated: SR - 35:020, sec 7
Area of violation: Generators - Pre-transport
Date violation determined: 01/22/1996
Date achieved compliance: 01/26/1996

Map ID
Direction
Distance
Elevation

MAP FINDINGS

Site

Database(s)

EDR ID Number
EPA ID Number

BORDEN INC (Continued)

1000186541

Violation lead agency: State
Enforcement action: WRITTEN INFORMAL
Enforcement action date: 02/05/1996
Enf. disposition status: Not reported
Enf. disp. status date: Not reported
Enforcement lead agency: State
Proposed penalty amount: Not reported
Final penalty amount: Not reported
Paid penalty amount: Not reported

Regulation violated: SR - 32:010
Area of violation: Generators - Records/Reporting
Date violation determined: 03/17/1992
Date achieved compliance: 04/20/1993
Violation lead agency: State
Enforcement action: WRITTEN INFORMAL
Enforcement action date: 03/17/1992
Enf. disposition status: Not reported
Enf. disp. status date: Not reported
Enforcement lead agency: State
Proposed penalty amount: Not reported
Final penalty amount: Not reported
Paid penalty amount: Not reported

Regulation violated: SR - 32:010
Area of violation: Generators - Records/Reporting
Date violation determined: 03/17/1992
Date achieved compliance: 04/20/1993
Violation lead agency: State
Enforcement action: REFERRAL TO ENFORCEMENT
Enforcement action date: 03/23/1992
Enf. disposition status: Not reported
Enf. disp. status date: Not reported
Enforcement lead agency: State
Proposed penalty amount: Not reported
Final penalty amount: Not reported
Paid penalty amount: Not reported

Evaluation Action Summary:
Evaluation date: 04/07/2008
Evaluation: NON-FINANCIAL RECORD REVIEW
Area of violation: Not reported
Date achieved compliance: Not reported
Evaluation lead agency: State

Evaluation date: 04/02/2008
Evaluation: COMPLIANCE SCHEDULE EVALUATION
Area of violation: TSD IS-Contingency Plan and Emergency Procedures
Date achieved compliance: 03/15/2008
Evaluation lead agency: State

Evaluation date: 02/19/2008
Evaluation: COMPLIANCE EVALUATION INSPECTION ON-SITE
Area of violation: TSD IS-Contingency Plan and Emergency Procedures
Date achieved compliance: 03/15/2008
Evaluation lead agency: State

Map ID
Direction
Distance
Elevation

MAP FINDINGS

Site

Database(s)

EDR ID Number
EPA ID Number

BORDEN INC (Continued)

1000186541

Evaluation date: 02/27/2007
Evaluation: NON-FINANCIAL RECORD REVIEW
Area of violation: Not reported
Date achieved compliance: Not reported
Evaluation lead agency: State

Evaluation date: 02/28/2006
Evaluation: NON-FINANCIAL RECORD REVIEW
Area of violation: Not reported
Date achieved compliance: Not reported
Evaluation lead agency: State

Evaluation date: 11/15/2005
Evaluation: COMPLIANCE SCHEDULE EVALUATION
Area of violation: Not reported
Date achieved compliance: Not reported
Evaluation lead agency: State

Evaluation date: 10/27/2005
Evaluation: COMPLIANCE EVALUATION INSPECTION ON-SITE
Area of violation: Generators - Pre-transport
Date achieved compliance: 11/15/2005
Evaluation lead agency: State

Evaluation date: 10/27/2005
Evaluation: COMPLIANCE EVALUATION INSPECTION ON-SITE
Area of violation: Generators - Manifest
Date achieved compliance: 11/15/2005
Evaluation lead agency: State

Evaluation date: 02/28/2005
Evaluation: NON-FINANCIAL RECORD REVIEW
Area of violation: Not reported
Date achieved compliance: Not reported
Evaluation lead agency: State

Evaluation date: 10/07/2004
Evaluation: COMPLIANCE EVALUATION INSPECTION ON-SITE
Area of violation: Not reported
Date achieved compliance: Not reported
Evaluation lead agency: State

Evaluation date: 11/12/2002
Evaluation: COMPLIANCE EVALUATION INSPECTION ON-SITE
Area of violation: Not reported
Date achieved compliance: Not reported
Evaluation lead agency: State

Evaluation date: 07/01/2002
Evaluation: COMPLIANCE SCHEDULE EVALUATION
Area of violation: Not reported
Date achieved compliance: Not reported
Evaluation lead agency: State

Evaluation date: 11/19/2001
Evaluation: COMPLIANCE SCHEDULE EVALUATION
Area of violation: Not reported

Map ID
Direction
Distance
Elevation

MAP FINDINGS

Site

Database(s)

EDR ID Number
EPA ID Number

BORDEN INC (Continued)

1000186541

Date achieved compliance: Not reported
Evaluation lead agency: State

Evaluation date: 10/31/2001
Evaluation: COMPLIANCE EVALUATION INSPECTION ON-SITE
Area of violation: LDR - General
Date achieved compliance: 06/27/2002
Evaluation lead agency: State

Evaluation date: 10/31/2001
Evaluation: COMPLIANCE EVALUATION INSPECTION ON-SITE
Area of violation: Generators - Pre-transport
Date achieved compliance: 11/15/2001
Evaluation lead agency: State

Evaluation date: 10/19/2000
Evaluation: COMPLIANCE EVALUATION INSPECTION ON-SITE
Area of violation: Generators - Pre-transport
Date achieved compliance: 10/19/2000
Evaluation lead agency: State

Evaluation date: 10/19/2000
Evaluation: COMPLIANCE EVALUATION INSPECTION ON-SITE
Area of violation: Generators - Manifest
Date achieved compliance: 10/19/2000
Evaluation lead agency: State

Evaluation date: 02/12/1998
Evaluation: COMPLIANCE EVALUATION INSPECTION ON-SITE
Area of violation: Generators - Pre-transport
Date achieved compliance: 02/12/1998
Evaluation lead agency: State

Evaluation date: 10/01/1997
Evaluation: COMPLIANCE SCHEDULE EVALUATION
Area of violation: Generators - General
Date achieved compliance: 06/02/1997
Evaluation lead agency: State

Evaluation date: 06/06/1997
Evaluation: COMPLIANCE SCHEDULE EVALUATION
Area of violation: Generators - General
Date achieved compliance: 06/02/1997
Evaluation lead agency: State

Evaluation date: 05/01/1997
Evaluation: COMPLIANCE SCHEDULE EVALUATION
Area of violation: Generators - Pre-transport
Date achieved compliance: 04/14/1997
Evaluation lead agency: State

Evaluation date: 05/01/1997
Evaluation: COMPLIANCE SCHEDULE EVALUATION
Area of violation: Generators - General
Date achieved compliance: 06/02/1997
Evaluation lead agency: State

Map ID
Direction
Distance
Elevation

MAP FINDINGS

Site

Database(s)

EDR ID Number
EPA ID Number

BORDEN INC (Continued)

1000186541

Evaluation date: 05/01/1997
Evaluation: COMPLIANCE SCHEDULE EVALUATION
Area of violation: Generators - General
Date achieved compliance: 04/25/1997
Evaluation lead agency: State

Evaluation date: 05/01/1997
Evaluation: COMPLIANCE SCHEDULE EVALUATION
Area of violation: Generators - Pre-transport
Date achieved compliance: 04/25/1997
Evaluation lead agency: State

Evaluation date: 04/08/1997
Evaluation: COMPLIANCE EVALUATION INSPECTION ON-SITE
Area of violation: Generators - Manifest
Date achieved compliance: 04/08/1997
Evaluation lead agency: State

Evaluation date: 04/08/1997
Evaluation: COMPLIANCE EVALUATION INSPECTION ON-SITE
Area of violation: Generators - Pre-transport
Date achieved compliance: 04/25/1997
Evaluation lead agency: State

Evaluation date: 04/08/1997
Evaluation: COMPLIANCE EVALUATION INSPECTION ON-SITE
Area of violation: Generators - General
Date achieved compliance: 04/25/1997
Evaluation lead agency: State

Evaluation date: 04/08/1997
Evaluation: COMPLIANCE EVALUATION INSPECTION ON-SITE
Area of violation: Generators - Pre-transport
Date achieved compliance: 04/14/1997
Evaluation lead agency: State

Evaluation date: 04/08/1997
Evaluation: COMPLIANCE EVALUATION INSPECTION ON-SITE
Area of violation: Generators - General
Date achieved compliance: 06/02/1997
Evaluation lead agency: State

Evaluation date: 03/19/1996
Evaluation: COMPLIANCE SCHEDULE EVALUATION
Area of violation: Generators - Pre-transport
Date achieved compliance: 01/26/1996
Evaluation lead agency: State

Evaluation date: 03/19/1996
Evaluation: COMPLIANCE SCHEDULE EVALUATION
Area of violation: Generators - Pre-transport
Date achieved compliance: 02/28/1996
Evaluation lead agency: State

Evaluation date: 03/19/1996
Evaluation: COMPLIANCE SCHEDULE EVALUATION
Area of violation: Generators - Pre-transport

Map ID
Direction
Distance
Elevation

MAP FINDINGS

Site

Database(s)

EDR ID Number
EPA ID Number

BORDEN INC (Continued)

1000186541

Date achieved compliance: 01/23/1996
Evaluation lead agency: State

Evaluation date: 01/22/1996
Evaluation: COMPLIANCE EVALUATION INSPECTION ON-SITE
Area of violation: Generators - Pre-transport
Date achieved compliance: 02/28/1996
Evaluation lead agency: State

Evaluation date: 01/22/1996
Evaluation: COMPLIANCE EVALUATION INSPECTION ON-SITE
Area of violation: Generators - Pre-transport
Date achieved compliance: 01/23/1996
Evaluation lead agency: State

Evaluation date: 01/22/1996
Evaluation: COMPLIANCE EVALUATION INSPECTION ON-SITE
Area of violation: Not reported
Date achieved compliance: Not reported
Evaluation lead agency: EPA

Evaluation date: 01/22/1996
Evaluation: COMPLIANCE EVALUATION INSPECTION ON-SITE
Area of violation: Generators - Pre-transport
Date achieved compliance: 01/26/1996
Evaluation lead agency: State

Evaluation date: 08/07/1995
Evaluation: FINANCIAL RECORD REVIEW
Area of violation: Not reported
Date achieved compliance: Not reported
Evaluation lead agency: State

Evaluation date: 04/26/1994
Evaluation: COMPLIANCE EVALUATION INSPECTION ON-SITE
Area of violation: Not reported
Date achieved compliance: Not reported
Evaluation lead agency: State

Evaluation date: 04/20/1993
Evaluation: COMPLIANCE SCHEDULE EVALUATION
Area of violation: Generators - Records/Reporting
Date achieved compliance: 04/20/1993
Evaluation lead agency: State

Evaluation date: 03/17/1992
Evaluation: NON-FINANCIAL RECORD REVIEW
Area of violation: Generators - Records/Reporting
Date achieved compliance: 04/20/1993
Evaluation lead agency: State

Evaluation date: 09/12/1984
Evaluation: COMPLIANCE EVALUATION INSPECTION ON-SITE
Area of violation: Not reported
Date achieved compliance: Not reported
Evaluation lead agency: EPA-Initiated Oversight/Observation/Training Actions

Map ID
Direction
Distance
Elevation

MAP FINDINGS

Site

Database(s) EDR ID Number
EPA ID Number

BORDEN INC (Continued)

1000186541

CERC-NFRAP:

Site ID: 0402006
Federal Facility: Not a Federal Facility
NPL Status: Not on the NPL
Non NPL Status: NFRAP

CERCLIS-NFRAP Site Contact Name(s):

Contact Name: Loftin Carr
Contact Tel: (404) 562-8804
Contact Title: Remedial Project Manager (RPM)

Contact Name: Nestor Young
Contact Tel: (404) 562-8812
Contact Title: Remedial Project Manager (RPM)

Contact Name: Robert West
Contact Tel: (404) 562-8806
Contact Title: Remedial Project Manager (RPM)

Contact Name: Tony DeAngelo
Contact Tel: (404) 562-8826
Contact Title: Remedial Project Manager (RPM)

Contact Name: Femi Akindele
Contact Tel: (404) 562-8809
Contact Title: Remedial Project Manager (RPM)

Contact Name: Randy Bryant
Contact Tel: (404) 562-8794
Contact Title: Remedial Project Manager (RPM)

Contact Name: Carolyn Callihan
Contact Tel: (404) 562-8913
Contact Title: Site Assessment Manager (SAM)

CERCLIS-NFRAP Site Alias Name(s):

Alias Name: BORDEN INC
Alias Address: Not reported
JEFFERSON, KY

Site Description: Not reported

CERCLIS-NFRAP Assessment History:

Action: DISCOVERY
Date Started: Not reported
Date Completed: 11/01/1979
Priority Level: Not reported

Action: PRELIMINARY ASSESSMENT
Date Started: Not reported
Date Completed: 09/11/1985
Priority Level: NFRAP (No Further Remedial Action Planned)

Action: SITE INSPECTION
Date Started: Not reported
Date Completed: 01/13/1987
Priority Level: NFRAP (No Further Remedial Action Planned)

Map ID
Direction
Distance
Elevation

MAP FINDINGS

Site

Database(s)

EDR ID Number
EPA ID Number

BORDEN INC (Continued)

1000186541

Action: ARCHIVE SITE
Date Started: Not reported
Date Completed: 01/13/1987
Priority Level: Not reported

D41
NE
> 1
1.417 mi.
7480 ft.

HEXION SPECIALTY CHEMICALS INC
6200 CAMP GROUND RD
LOUISVILLE, KY 40216

KY SHWS S106885263
N/A

Site 2 of 2 in cluster D

Relative:
Lower

Actual:
446 ft.

SHWS:

Status: Active
Longitude: -85.536639
Latitude: 38.195000
Facility Address 2: Not reported
Subject Item County: Jefferson
Sub Item Longitude: 38.19377
Subject Item Address: 6200 CAMPGROUND RD
Subject Item Address2: Not reported
Subject Item City,St,Zip: Louisville, KY 40216
Facility Group: 1
Regulatory Desc: State Superfund
Closure Option: Not reported
Side SG: 49965
Closure Date: Not reported
Description: BORDEN, HAROLD ARMSTRONGBORDEN EXEMPT TANK (Closed: Non-Incident)BORDEN CHEMICAL (Closed: Restored)

Status: Closed
Longitude: -85.536639
Latitude: 38.195000
Facility Address 2: Not reported
Subject Item County: Jefferson
Sub Item Longitude: 38.19500
Subject Item Address: 6200 CAMPGROUND ROAD
Subject Item Address2: Not reported
Subject Item City,St,Zip: Louisville, KY 40216
Facility Group: 2
Regulatory Desc: State Superfund
Closure Option: Option C Restored
Side SG: 96844
Closure Date: 11/13/2003
Description: BORDEN, HAROLD ARMSTRONGBORDEN EXEMPT TANK (Closed: Non-Incident)BORDEN CHEMICAL (Closed: Restored)

Status: Closed
Longitude: -85.536639
Latitude: 38.195000
Facility Address 2: Not reported
Subject Item County: Jefferson
Sub Item Longitude: 38.25417
Subject Item Address: 6200 CAMPGROUND ROAD
Subject Item Address2: Not reported
Subject Item City,St,Zip: Louisville, KY 40216
Facility Group: 3
Regulatory Desc: Petroleum Cleanup
Closure Option: Non-Incident

Map ID
Direction
Distance
Elevation

MAP FINDINGS

Site

Database(s)

EDR ID Number
EPA ID Number

HEXION SPECIALTY CHEMICALS INC (Continued)

S106885263

Side SG: 37020
Closure Date: 08/11/1995
Description: BORDEN, HAROLD ARMSTRONGBORDEN EXEMPT TANK (Closed: Non-Incident)BORDEN
CHEMICAL (Closed: Restored)

42
NE
> 1
1.691 mi.
8927 ft.

**ATKEMIX TEN INC.
6100 CAMPGROUND ROAD
LOUISVILLE, KY 40216**

**CERCLIS 1000424785
FINDS KYD006372197
RCRA-LQG
RCRA-TSDF
CORRACTS
NY MANIFEST**

**Relative:
Higher**

CERCLIS:
Site ID: 0401933
Federal Facility: Not a Federal Facility
NPL Status: Not on the NPL
Non NPL Status: Deferred to RCRA

**Actual:
450 ft.**

CERCLIS Site Contact Name(s):

Contact Name: Loftan Carr
Contact Tel: (404) 562-8804
Contact Title: Remedial Project Manager (RPM)

Contact Name: Nestor Young
Contact Tel: (404) 562-8812
Contact Title: Remedial Project Manager (RPM)

Contact Name: Robert West
Contact Tel: (404) 562-8806
Contact Title: Remedial Project Manager (RPM)

Contact Name: Tony DeAngelo
Contact Tel: (404) 562-8826
Contact Title: Remedial Project Manager (RPM)

Contact Name: Femi Akindele
Contact Tel: (404) 562-8809
Contact Title: Remedial Project Manager (RPM)

Contact Name: Randy Bryant
Contact Tel: (404) 562-8794
Contact Title: Remedial Project Manager (RPM)

Contact Name: Carolyn Callihan
Contact Tel: (404) 562-8913
Contact Title: Site Assessment Manager (SAM)

CERCLIS Site Alias Name(s):

Alias Name: STAUFFER CHEMICAL CO
Alias Address: Not reported
JEFFERSON, KY
Alias Name: LOUISVILLE PLANT
Alias Address: Not reported
JEFFERSON, KY
Alias Name: EVAPORATION POND
Alias Address: Not reported
JEFFERSON, KY

Map ID
Direction
Distance
Elevation

MAP FINDINGS

Site

Database(s)

EDR ID Number
EPA ID Number

ATKEMIX TEN INC. (Continued)

1000424785

Alias Name: ATKEMIX TEN INC.
Alias Address: Not reported
Not reported

Site Description: Not reported

CERCLIS Assessment History:

Action: DISCOVERY
Date Started: Not reported
Date Completed: 11/01/1979
Priority Level: Not reported

Action: PRELIMINARY ASSESSMENT
Date Started: Not reported
Date Completed: 08/01/1984
Priority Level: Deferred to RCRA (Subtitle C)

Action: PRELIMINARY ASSESSMENT
Date Started: Not reported
Date Completed: 08/12/1985
Priority Level: Low

Action: SITE INSPECTION
Date Started: Not reported
Date Completed: 11/01/1991
Priority Level: Deferred to RCRA (Subtitle C)

FINDS:

Other Pertinent Environmental Activity Identified at Site

AFS (Aerometric Information Retrieval System (AIRS) Facility Subsystem) replaces the former Compliance Data System (CDS), the National Emission Data System (NEDS), and the Storage and Retrieval of Aerometric Data (SAROAD). AIRS is the national repository for information concerning airborne pollution in the United States. AFS is used to track emissions and compliance data from industrial plants. AFS data are utilized by states to prepare State Implementation Plans to comply with regulatory programs and by EPA as an input for the estimation of total national emissions. AFS is undergoing a major redesign to support facility operating permits required under Title V of the Clean Air Act.

RCRAInfo is a national information system that supports the Resource Conservation and Recovery Act (RCRA) program through the tracking of events and activities related to facilities that generate, transport, and treat, store, or dispose of hazardous waste. RCRAInfo allows RCRA program staff to track the notification, permit, compliance, and corrective action activities required under RCRA.

CERCLIS (Comprehensive Environmental Response, Compensation, and Liability Information System) is the Superfund database that is used to support management in all phases of the Superfund program. The system contains information on all aspects of hazardous waste sites, including an inventory of sites, planned and actual site activities, and financial information.

PCS (Permit Compliance System) is a computerized management

Map ID
Direction
Distance
Elevation

MAP FINDINGS

Site

Database(s)

EDR ID Number
EPA ID Number

ATKEMIX TEN INC. (Continued)

1000424785

information system that contains data on National Pollutant Discharge Elimination System (NPDES) permit holding facilities. PCS tracks the permit, compliance, and enforcement status of NPDES facilities.

RCRA-LQG:

Date form received by agency: 06/15/2007
Facility name: ATKEMIX TEN INC
Facility address: 6100 CAMPGROUND ROAD
LOUISVILLE, KY 40216
EPA ID: KYD006372197
Mailing address: P. O. BOX 15437, BANCROFT 1
WILMINGTON, DE 198505437
Contact: CAROL A DICKERSON
Contact address: P. O. BOX 15437
WILMINGTON, DE 198505437
Contact country: US
Contact telephone: (302) 886-5123
Contact email: Not reported
EPA Region: 04
Land type: Private
Classification: TSDF
Description: Handler is engaged in the treatment, storage or disposal of hazardous waste
TSD commencement date: Not reported
Classification: Large Quantity Generator
Description: Handler: generates 1,000 kg or more of hazardous waste during any calendar month; or generates more than 1 kg of acutely hazardous waste during any calendar month; or generates more than 100 kg of any residue or contaminated soil, waste or other debris resulting from the cleanup of a spill, into or on any land or water, of acutely hazardous waste during any calendar month; or generates 1 kg or less of acutely hazardous waste during any calendar month, and accumulates more than 1 kg of acutely hazardous waste at any time; or generates 100 kg or less of any residue or contaminated soil, waste or other debris resulting from the cleanup of a spill, into or on any land or water, of acutely hazardous waste during any calendar month, and accumulates more than 100 kg of that material at any time

Owner/Operator Summary:

Owner/operator name: ATKEMIX TEN INC.
Owner/operator address: P. O. BOX 15437
WILMINGTON, DE 19850
Owner/operator country: Not reported
Owner/operator telephone: (302) 886-5123
Legal status: Private
Owner/Operator Type: Owner
Owner/Op start date: 06/20/2000
Owner/Op end date: Not reported
Owner/operator name: NA
Owner/operator address: Not reported
Not reported
Owner/operator country: Not reported
Owner/operator telephone: Not reported
Legal status: Private

Map ID
Direction
Distance
Elevation

MAP FINDINGS

Site

Database(s)
EDR ID Number
EPA ID Number

ATKEMIX TEN INC. (Continued)

1000424785

Owner/Operator Type: Operator
Owner/Op start date: 05/27/2003
Owner/Op end date: Not reported

Handler Activities Summary:

U.S. importer of hazardous waste: No
Mixed waste (haz. and radioactive): No
Recycler of hazardous waste: No
Transporter of hazardous waste: No
Treater, storer or disposer of HW: No
Underground injection activity: No
On-site burner exemption: No
Furnace exemption: No
Used oil fuel burner: No
Used oil processor: No
Used oil refiner: No
Used oil fuel marketer to burner: No
Used oil Specification marketer: No
Used oil transfer facility: No
Used oil transporter: No
Off-site waste receiver: Commercial status unknown

Historical Generators:

Date form received by agency: 06/19/2006
Facility name: ATKEMIX TEN INC
Classification: Large Quantity Generator

Date form received by agency: 01/01/2006
Facility name: ATKEMIX TEN INC
Site name: ATKEMIX TEN INC.
Classification: Large Quantity Generator

Date form received by agency: 06/03/2005
Facility name: ATKEMIX TEN INC
Classification: Large Quantity Generator

Date form received by agency: 05/21/2004
Facility name: ATKEMIX TEN INC
Classification: Large Quantity Generator

Date form received by agency: 01/01/2004
Facility name: ATKEMIX TEN INC
Classification: Large Quantity Generator

Date form received by agency: 07/31/2003
Facility name: ATKEMIX TEN INC
Classification: Large Quantity Generator

Date form received by agency: 06/17/2002
Facility name: ATKEMIX TEN INC
Classification: Large Quantity Generator

Date form received by agency: 04/09/2002
Facility name: ATKEMIX TEN INC
Classification: Large Quantity Generator

Map ID
Direction
Distance
Elevation

MAP FINDINGS

Site

Database(s)

EDR ID Number
EPA ID Number

ATKEMIX TEN INC. (Continued)

1000424785

Date form received by agency: 06/11/2001
Facility name: ATKEMIX TEN INC
Classification: Large Quantity Generator

Date form received by agency: 11/27/2000
Facility name: ATKEMIX TEN INC
Classification: Large Quantity Generator

Date form received by agency: 08/23/2000
Facility name: ATKEMIX TEN INC
Classification: Large Quantity Generator

Date form received by agency: 07/06/1999
Facility name: ATKEMIX TEN INC
Classification: Large Quantity Generator

Date form received by agency: 03/01/1998
Facility name: ATKEMIX TEN INC
Site name: ATKEMIX TEN INC.
Classification: Large Quantity Generator

Date form received by agency: 03/01/1996
Facility name: ATKEMIX TEN INC
Site name: ATKEMIX TEN INC.
Classification: Large Quantity Generator

Date form received by agency: 04/07/1994
Facility name: ATKEMIX TEN INC
Classification: Large Quantity Generator

Date form received by agency: 03/01/1994
Facility name: ATKEMIX TEN INC
Site name: ATKEMIX TEN INC.
Classification: Large Quantity Generator

Date form received by agency: 02/25/1991
Facility name: ATKEMIX TEN INC
Classification: Not a generator, verified

Hazardous Waste Summary:

Waste code: D002
Waste name: A WASTE WHICH HAS A PH OF LESS THAN 2 OR GREATER THAN 12.5 IS CONSIDERED TO BE A CORROSIVE HAZARDOUS WASTE. SODIUM HYDROXIDE, A CAUSTIC SOLUTION WITH A HIGH PH, IS OFTEN USED BY INDUSTRIES TO CLEAN OR DEGREASE PARTS. HYDROCHLORIC ACID, A SOLUTION WITH A LOW PH, IS USED BY MANY INDUSTRIES TO CLEAN METAL PARTS PRIOR TO PAINTING. WHEN THESE CAUSTIC OR ACID SOLUTIONS BECOME CONTAMINATED AND MUST BE DISPOSED, THE WASTE WOULD BE A CORROSIVE HAZARDOUS WASTE.

Waste code: D019
Waste name: CARBON TETRACHLORIDE

Waste code: D022
Waste name: CHLOROFORM

Waste code: D033
Waste name: HEXACHLOROBUTADIENE

Map ID
Direction
Distance
Elevation

MAP FINDINGS

Site

Database(s)

EDR ID Number
EPA ID Number

ATKEMIX TEN INC. (Continued)

1000424785

Waste code: D039
Waste name: TETRACHLOROETHYLENE

Waste code: D040
Waste name: TRICHLOROETHYLENE

Waste code: K016
Waste name: HEAVY ENDS OR DISTILLATION RESIDUES FROM THE PRODUCTION OF CARBON TETRACHLORIDE

Biennial Reports:

Last Biennial Reporting Year: 2005

Annual Waste Handled:

Waste code: D002
Waste name: A WASTE WHICH HAS A PH OF LESS THAN 2 OR GREATER THAN 12.5 IS CONSIDERED TO BE A CORROSIVE HAZARDOUS WASTE. SODIUM HYDROXIDE, A CAUSTIC SOLUTION WITH A HIGH PH, IS OFTEN USED BY INDUSTRIES TO CLEAN OR DEGREASE PARTS. HYDROCHLORIC ACID, A SOLUTION WITH A LOW PH, IS USED BY MANY INDUSTRIES TO CLEAN METAL PARTS PRIOR TO PAINTING. WHEN THESE CAUSTIC OR ACID SOLUTIONS BECOME CONTAMINATED AND MUST BE DISPOSED, THE WASTE WOULD BE A CORROSIVE HAZARDOUS WASTE.

Amount (Lbs): 27440

Waste code: D019
Waste name: CARBON TETRACHLORIDE
Amount (Lbs): 62810

Waste code: D022
Waste name: CHLOROFORM
Amount (Lbs): 62810

Waste code: D033
Waste name: HEXACHLOROBUTADIENE
Amount (Lbs): 579740

Waste code: D039
Waste name: TETRACHLOROETHYLENE
Amount (Lbs): 62810

Waste code: D040
Waste name: TRICHLOROETHYLENE
Amount (Lbs): 62810

Waste code: K016
Waste name: HEAVY ENDS OR DISTILLATION RESIDUES FROM THE PRODUCTION OF CARBON TETRACHLORIDE
Amount (Lbs): 63240

Corrective Action Summary:

Event date: 07/29/1987
Event: RFA Completed

Event date: 07/29/1987
Event: RFA Determination Of Need For An RFI, RFI is Necessary;

Map ID
Direction
Distance
Elevation

MAP FINDINGS

Site

Database(s)

EDR ID Number
EPA ID Number

ATKEMIX TEN INC. (Continued)

1000424785

Event date:	09/30/1987
Event:	RFI Imposition
Event date:	09/30/1987
Event:	CA465
Event date:	03/10/1988
Event:	RFI Workplan Received
Event date:	06/23/1989
Event:	RFI Workplan Received
Event date:	03/30/1990
Event:	RFI Workplan Received
Event date:	08/03/1990
Event:	RFI Workplan Approved
Event date:	02/08/1991
Event:	RFI Workplan Approved
Event date:	03/20/1991
Event:	FI Progress Reports Received
Event date:	05/17/1991
Event:	FI Progress Reports Received
Event date:	08/13/1991
Event:	FI Progress Reports Received
Event date:	03/31/1992
Event:	CA Prioritization, Facility or area was assigned a high corrective action priority.
Event date:	04/13/1993
Event:	RFI Report Received
Event date:	06/16/1993
Event:	CA600HP
Event date:	06/16/1993
Event:	RFI Imposition
Event date:	08/23/1993
Event:	CA610
Event date:	08/23/1993
Event:	RFI Workplan Received
Event date:	08/30/1993
Event:	RFI Workplan Received
Event date:	10/18/1993
Event:	CA620
Event date:	11/03/1993
Event:	CA226YA

Map ID
Direction
Distance
Elevation

MAP FINDINGS

Site

Database(s)

EDR ID Number
EPA ID Number

ATKEMIX TEN INC. (Continued)

1000424785

Event date:	11/03/1993
Event:	Stabilization Measures Evaluation, This facility is amenable to stabilization activity based on the status of corrective action work at the facility, technical factors, the degree of risk, timing considerations and administrative considerations.
Event date:	12/22/1993
Event:	CA610
Event date:	03/17/1994
Event:	CA475
Event date:	03/30/1994
Event:	RFI Workplan Notice Of Deficiency Issued
Event date:	03/30/1994
Event:	RFI Workplan Notice Of Deficiency Issued
Event date:	05/23/1994
Event:	RFI Workplan Received
Event date:	10/11/1994
Event:	CA610
Event date:	01/09/1995
Event:	RFI Workplan Received
Event date:	03/23/1995
Event:	CA475
Event date:	04/13/1995
Event:	CA620
Event date:	06/13/1995
Event:	RFI Workplan Notice Of Deficiency Issued
Event date:	09/19/1995
Event:	RFI Workplan Received
Event date:	09/19/1995
Event:	RFI Workplan Received
Event date:	01/31/1996
Event:	CA475
Event date:	03/26/1996
Event:	RFI Workplan Approved
Event date:	03/26/1996
Event:	RFI Workplan Approved
Event date:	06/04/1996
Event:	Migration of Contaminated Groundwater under Control, Unacceptable migration of contaminated groundwater is observed or expected.
Event date:	06/04/1996
Event:	Current Human Exposures under Control, Current human exposures are NOT

Map ID
Direction
Distance
Elevation

MAP FINDINGS

Site

Database(s)

EDR ID Number
EPA ID Number

ATKEMIX TEN INC. (Continued)

1000424785

under control.

Event date: 06/04/1996
Event: RFI Workplan Received

Event date: 09/05/1996
Event: CA700

Event date: 09/18/1996
Event: CA700

Event date: 12/09/1996
Event: CA700

Event date: 12/13/1996
Event: CA700

Event date: 12/24/1996
Event: CA700

Event date: 02/10/1997
Event: CA700

Event date: 03/10/1997
Event: CA700

Event date: 03/16/1997
Event: CA700

Event date: 07/29/1997
Event: CA184

Event date: 10/22/1997
Event: CA700

Event date: 02/27/1998
Event: CA186

Event date: 02/27/1998
Event: CMS Imposition

Event date: 07/07/1998
Event: CA700

Event date: 07/20/1998
Event: CA700

Event date: 10/07/1998
Event: CA700

Event date: 05/06/1999
Event: CA700

Event date: 05/10/1999
Event: CA630

Event date: 05/10/1999

Map ID
Direction
Distance
Elevation

MAP FINDINGS

Site

Database(s)

EDR ID Number
EPA ID Number

ATKEMIX TEN INC. (Continued)

1000424785

Event:	CMS Workplan Approved
Event date:	05/10/1999
Event:	RFI Approved
Event date:	06/21/1999
Event:	CA700
Event date:	08/13/1999
Event:	CA700
Event date:	06/08/2001
Event:	CA700
Event date:	06/28/2001
Event:	CA630
Event date:	07/13/2001
Event:	CA610
Event date:	08/28/2001
Event:	CA620
Event date:	08/30/2001
Event:	CA630
Event date:	01/30/2002
Event:	RFI Workplan Received
Event date:	05/13/2002
Event:	RFI Workplan Notice Of Deficiency Issued
Event date:	06/10/2002
Event:	RFI Workplan Approved
Event date:	10/31/2002
Event:	CA184
Event date:	03/06/2003
Event:	RFI Approved
Event date:	03/06/2003
Event:	CMS Imposition
Event date:	04/23/2003
Event:	CA610
Event date:	05/05/2003
Event:	CA700
Event date:	05/19/2003
Event:	CA630
Event date:	07/29/2003
Event:	CMS Workplan Received
Event date:	08/15/2003

Map ID
Direction
Distance
Elevation

MAP FINDINGS

Site

Database(s)

EDR ID Number
EPA ID Number

ATKEMIX TEN INC. (Continued)

1000424785

Event:	CA700
Event date:	03/05/2004
Event:	CMS Workplan Modification Requested By Agency
Event date:	03/12/2004
Event:	CMS Workplan Approved
Event date:	09/28/2004
Event:	Current Human Exposures under Control, Yes, Current Human Exposures Under Control has been verified. Based on a review of information contained in the EI determination, current human exposures are expected to be under control at the facility under current and reasonably expected conditions. This determination will be re-evaluated when the Agency/State becomes aware of significant changes at the facility.
Event date:	10/19/2005
Event:	Migration of Contaminated Groundwater under Control, Yes, Migration of Contaminated Groundwater Under Control has been verified. Based on a review of information contained in the EI determination, it has been determined that migration of contaminated groundwater is under control at the facility. Specifically, this determination indicates that the migration of contaminated groundwater is under control, and that monitoring will be conducted to confirm that contaminated groundwater remains within the existing area of contaminated groundwater. This determination will be re-evaluated when the Agency becomes aware of significant changes at the facility.
Event date:	08/15/2007
Event:	CA336
Event date:	Not reported
Event:	RFI Workplan Approved
Event date:	Not reported
Event:	CA476XH
Event date:	Not reported
Event:	CA476XG
Event date:	Not reported
Event:	Migration of Contaminated Groundwater under Control, Yes, Migration of Contaminated Groundwater Under Control has been verified. Based on a review of information contained in the EI determination, it has been determined that migration of contaminated groundwater is under control at the facility. Specifically, this determination indicates that the migration of contaminated groundwater is under control, and that monitoring will be conducted to confirm that contaminated groundwater remains within the existing area of contaminated groundwater. This determination will be re-evaluated when the Agency becomes aware of significant changes at the facility.
Event date:	Not reported
Event:	Current Human Exposures under Control, Yes, Current Human Exposures Under Control has been verified. Based on a review of information contained in the EI determination, current human exposures are

Map ID
Direction
Distance
Elevation

MAP FINDINGS

Site

Database(s)

EDR ID Number
EPA ID Number

ATKEMIX TEN INC. (Continued)

1000424785

expected to be under control at the facility under current and reasonably expected conditions. This determination will be re-evaluated when the Agency/State becomes aware of significant changes at the facility.

Event date: Not reported
Event: CA600XH

Event date: Not reported
Event: CA605XG

Event date: Not reported
Event: RFI Workplan Notice Of Deficiency Issued

Event date: Not reported
Event: CA600XG

Facility Has Received Notices of Violations:

Regulation violated: SR - 32:100
Area of violation: Generators - Manifest
Date violation determined: 05/08/2002
Date achieved compliance: 05/08/2002
Violation lead agency: State
Enforcement action: WRITTEN INFORMAL
Enforcement action date: 05/14/2002
Enf. disposition status: Not reported
Enf. disp. status date: Not reported
Enforcement lead agency: State
Proposed penalty amount: Not reported
Final penalty amount: Not reported
Paid penalty amount: Not reported

Regulation violated: SR - 37:010 S 7
Area of violation: LDR - General
Date violation determined: 03/20/2001
Date achieved compliance: 03/20/2001
Violation lead agency: State
Enforcement action: WRITTEN INFORMAL
Enforcement action date: 03/28/2001
Enf. disposition status: Not reported
Enf. disp. status date: Not reported
Enforcement lead agency: State
Proposed penalty amount: Not reported
Final penalty amount: Not reported
Paid penalty amount: Not reported

Regulation violated: SR - 37:010, SEC 7
Area of violation: LDR - General
Date violation determined: 08/17/1998
Date achieved compliance: 12/01/1998
Violation lead agency: State
Enforcement action: WRITTEN INFORMAL
Enforcement action date: 08/25/1998
Enf. disposition status: Not reported
Enf. disp. status date: Not reported
Enforcement lead agency: State
Proposed penalty amount: Not reported

Map ID
Direction
Distance
Elevation

MAP FINDINGS

Site

Database(s)

EDR ID Number
EPA ID Number

ATKEMIX TEN INC. (Continued)

1000424785

Final penalty amount: Not reported
Paid penalty amount: Not reported

Regulation violated: SR - 32:010, SEC 3
Area of violation: Generators - Records/Reporting
Date violation determined: 08/17/1998
Date achieved compliance: 08/17/1998
Violation lead agency: State
Enforcement action: WRITTEN INFORMAL
Enforcement action date: 08/25/1998
Enf. disposition status: Not reported
Enf. disp. status date: Not reported
Enforcement lead agency: State
Proposed penalty amount: Not reported
Final penalty amount: Not reported
Paid penalty amount: Not reported

Regulation violated: SR - 35:190, SEC 6
Area of violation: Generators - Pre-transport
Date violation determined: 08/17/1998
Date achieved compliance: 04/05/1999
Violation lead agency: State
Enforcement action: WRITTEN INFORMAL
Enforcement action date: 08/25/1998
Enf. disposition status: Not reported
Enf. disp. status date: Not reported
Enforcement lead agency: State
Proposed penalty amount: Not reported
Final penalty amount: Not reported
Paid penalty amount: Not reported

Regulation violated: SR - 32:040, SEC 1
Area of violation: Generators - Manifest
Date violation determined: 08/17/1998
Date achieved compliance: 12/01/1998
Violation lead agency: State
Enforcement action: WRITTEN INFORMAL
Enforcement action date: 08/25/1998
Enf. disposition status: Not reported
Enf. disp. status date: Not reported
Enforcement lead agency: State
Proposed penalty amount: Not reported
Final penalty amount: Not reported
Paid penalty amount: Not reported

Regulation violated: SR - 35:190, SEC 5
Area of violation: Generators - Pre-transport
Date violation determined: 08/17/1998
Date achieved compliance: 04/05/1999
Violation lead agency: State
Enforcement action: WRITTEN INFORMAL
Enforcement action date: 08/25/1998
Enf. disposition status: Not reported
Enf. disp. status date: Not reported
Enforcement lead agency: State
Proposed penalty amount: Not reported
Final penalty amount: Not reported

Map ID
Direction
Distance
Elevation

MAP FINDINGS

Site

Database(s)

EDR ID Number
EPA ID Number

ATKEMIX TEN INC. (Continued)

1000424785

Paid penalty amount: Not reported

Regulation violated: SR - 32:030, SEC 5
Area of violation: Generators - General
Date violation determined: 08/17/1998
Date achieved compliance: 08/17/1998
Violation lead agency: State
Enforcement action: WRITTEN INFORMAL
Enforcement action date: 08/25/1998
Enf. disposition status: Not reported
Enf. disp. status date: Not reported
Enforcement lead agency: State
Proposed penalty amount: Not reported
Final penalty amount: Not reported
Paid penalty amount: Not reported

Regulation violated: SR - 32:010 SEC 1(2)
Area of violation: Generators - Records/Reporting
Date violation determined: 09/27/1995
Date achieved compliance: 10/27/1995
Violation lead agency: State
Enforcement action: WRITTEN INFORMAL
Enforcement action date: 10/13/1995
Enf. disposition status: Not reported
Enf. disp. status date: Not reported
Enforcement lead agency: State
Proposed penalty amount: Not reported
Final penalty amount: Not reported
Paid penalty amount: Not reported

Regulation violated: SR - 35:040 SEC 4(2)
Area of violation: Generators - Pre-transport
Date violation determined: 09/27/1995
Date achieved compliance: 10/27/1995
Violation lead agency: State
Enforcement action: WRITTEN INFORMAL
Enforcement action date: 10/13/1995
Enf. disposition status: Not reported
Enf. disp. status date: Not reported
Enforcement lead agency: State
Proposed penalty amount: Not reported
Final penalty amount: Not reported
Paid penalty amount: Not reported

Regulation violated: SR - 32:100
Area of violation: Generators - Manifest
Date violation determined: 09/27/1995
Date achieved compliance: 10/27/1995
Violation lead agency: State
Enforcement action: WRITTEN INFORMAL
Enforcement action date: 10/13/1995
Enf. disposition status: Not reported
Enf. disp. status date: Not reported
Enforcement lead agency: State
Proposed penalty amount: Not reported
Final penalty amount: Not reported
Paid penalty amount: Not reported

Map ID
Direction
Distance
Elevation

MAP FINDINGS

Site

Database(s)

EDR ID Number
EPA ID Number

ATKEMIX TEN INC. (Continued)

1000424785

Regulation violated: SR - 32:010, sec 3
Area of violation: Generators - Records/Reporting
Date violation determined: 03/30/1994
Date achieved compliance: 07/11/1994
Violation lead agency: State
Enforcement action: ADMINISTRATIVE CONFERENCE (ENFORCEMENT CONFERENCE HELD WITH FACILITY)
Enforcement action date: 12/01/1998
Enf. disposition status: Not reported
Enf. disp. status date: Not reported
Enforcement lead agency: State
Proposed penalty amount: Not reported
Final penalty amount: Not reported
Paid penalty amount: Not reported

Regulation violated: SR - 32:010, sec 2
Area of violation: Generators - Records/Reporting
Date violation determined: 03/30/1994
Date achieved compliance: 02/18/1998
Violation lead agency: State
Enforcement action: WRITTEN INFORMAL
Enforcement action date: 03/30/1994
Enf. disposition status: Not reported
Enf. disp. status date: Not reported
Enforcement lead agency: State
Proposed penalty amount: Not reported
Final penalty amount: Not reported
Paid penalty amount: Not reported

Regulation violated: SR - 32:040
Area of violation: Generators - Records/Reporting
Date violation determined: 03/30/1994
Date achieved compliance: 09/27/1995
Violation lead agency: State
Enforcement action: WRITTEN INFORMAL
Enforcement action date: 05/09/1994
Enf. disposition status: Not reported
Enf. disp. status date: Not reported
Enforcement lead agency: State
Proposed penalty amount: Not reported
Final penalty amount: Not reported
Paid penalty amount: Not reported

Regulation violated: SR - 35:020 § 34:020 SEC 7
Area of violation: TSD - General Facility Standards
Date violation determined: 03/30/1994
Date achieved compliance: 07/27/1994
Violation lead agency: State
Enforcement action: WRITTEN INFORMAL
Enforcement action date: 05/09/1994
Enf. disposition status: Not reported
Enf. disp. status date: Not reported
Enforcement lead agency: State
Proposed penalty amount: Not reported
Final penalty amount: Not reported
Paid penalty amount: Not reported

Regulation violated: SR - 34:030

Map ID
Direction
Distance
Elevation

MAP FINDINGS

Site

Database(s)

EDR ID Number
EPA ID Number

ATKEMIX TEN INC. (Continued)

1000424785

Area of violation: TSD - Preparedness and Prevention
Date violation determined: 03/30/1994
Date achieved compliance: 08/10/1994
Violation lead agency: State
Enforcement action: WRITTEN INFORMAL
Enforcement action date: 03/30/1994
Enf. disposition status: Not reported
Enf. disp. status date: Not reported
Enforcement lead agency: State
Proposed penalty amount: Not reported
Final penalty amount: Not reported
Paid penalty amount: Not reported

Regulation violated: SR - 32:040
Area of violation: Generators - Records/Reporting
Date violation determined: 03/30/1994
Date achieved compliance: 09/27/1995
Violation lead agency: State
Enforcement action: WRITTEN INFORMAL
Enforcement action date: 03/30/1994
Enf. disposition status: Not reported
Enf. disp. status date: Not reported
Enforcement lead agency: State
Proposed penalty amount: Not reported
Final penalty amount: Not reported
Paid penalty amount: Not reported

Regulation violated: SR - 34:020 SEC 6
Area of violation: TSD - Manifest/Records/Reporting
Date violation determined: 03/30/1994
Date achieved compliance: 04/12/1999
Violation lead agency: State
Enforcement action: WRITTEN INFORMAL
Enforcement action date: 05/09/1994
Enf. disposition status: Not reported
Enf. disp. status date: Not reported
Enforcement lead agency: State
Proposed penalty amount: Not reported
Final penalty amount: Not reported
Paid penalty amount: Not reported

Regulation violated: SR - 34:020 SEC 6
Area of violation: TSD - Manifest/Records/Reporting
Date violation determined: 03/30/1994
Date achieved compliance: 04/12/1999
Violation lead agency: State
Enforcement action: WRITTEN INFORMAL
Enforcement action date: 10/13/1995
Enf. disposition status: Not reported
Enf. disp. status date: Not reported
Enforcement lead agency: State
Proposed penalty amount: Not reported
Final penalty amount: Not reported
Paid penalty amount: Not reported

Regulation violated: SR - 35:020 \$ 34:020 SEC 7
Area of violation: TSD - General Facility Standards

Map ID
Direction
Distance
Elevation

MAP FINDINGS

Site

Database(s)

EDR ID Number
EPA ID Number

ATKEMIX TEN INC. (Continued)

1000424785

Date violation determined: 03/30/1994
Date achieved compliance: 07/27/1994
Violation lead agency: State
Enforcement action: WRITTEN INFORMAL
Enforcement action date: 03/30/1994
Enf. disposition status: Not reported
Enf. disp. status date: Not reported
Enforcement lead agency: State
Proposed penalty amount: Not reported
Final penalty amount: Not reported
Paid penalty amount: Not reported

Regulation violated: SR - 34:190
Area of violation: TSD - Tank System Standards
Date violation determined: 03/30/1994
Date achieved compliance: 02/28/1998
Violation lead agency: State
Enforcement action: WRITTEN INFORMAL
Enforcement action date: 03/30/1994
Enf. disposition status: Not reported
Enf. disp. status date: Not reported
Enforcement lead agency: State
Proposed penalty amount: Not reported
Final penalty amount: Not reported
Paid penalty amount: Not reported

Regulation violated: SR - 34:190
Area of violation: TSD - Tank System Standards
Date violation determined: 03/30/1994
Date achieved compliance: 02/28/1998
Violation lead agency: State
Enforcement action: WRITTEN INFORMAL
Enforcement action date: 05/09/1994
Enf. disposition status: Not reported
Enf. disp. status date: Not reported
Enforcement lead agency: State
Proposed penalty amount: Not reported
Final penalty amount: Not reported
Paid penalty amount: Not reported

Regulation violated: SR - 34:190, sec 2
Area of violation: TSD - Tank System Standards
Date violation determined: 03/30/1994
Date achieved compliance: 04/12/1999
Violation lead agency: State
Enforcement action: WRITTEN INFORMAL
Enforcement action date: 05/09/1994
Enf. disposition status: Not reported
Enf. disp. status date: Not reported
Enforcement lead agency: State
Proposed penalty amount: Not reported
Final penalty amount: Not reported
Paid penalty amount: Not reported

Regulation violated: SR - 34:030
Area of violation: TSD - Preparedness and Prevention
Date violation determined: 03/30/1994

Map ID
Direction
Distance
Elevation

MAP FINDINGS

Site

Database(s)

EDR ID Number
EPA ID Number

ATKEMIX TEN INC. (Continued)

1000424785

Date achieved compliance: 08/10/1994
Violation lead agency: State
Enforcement action: ADMINISTRATIVE CONFERENCE (ENFORCEMENT CONFERENCE HELD WITH FACILITY)
Enforcement action date: 12/01/1998
Enf. disposition status: Not reported
Enf. disp. status date: Not reported
Enforcement lead agency: State
Proposed penalty amount: Not reported
Final penalty amount: Not reported
Paid penalty amount: Not reported

Regulation violated: SR - 38:010 SEC 4
Area of violation: TSD - Manifest/Records/Reporting
Date violation determined: 03/30/1994
Date achieved compliance: 04/12/1999
Violation lead agency: State
Enforcement action: WRITTEN INFORMAL
Enforcement action date: 03/30/1994
Enf. disposition status: Not reported
Enf. disp. status date: Not reported
Enforcement lead agency: State
Proposed penalty amount: Not reported
Final penalty amount: Not reported
Paid penalty amount: Not reported

Regulation violated: SR - 32:030 SEC 5
Area of violation: Generators - General
Date violation determined: 03/30/1994
Date achieved compliance: 08/10/1994
Violation lead agency: State
Enforcement action: WRITTEN INFORMAL
Enforcement action date: 03/30/1994
Enf. disposition status: Not reported
Enf. disp. status date: Not reported
Enforcement lead agency: State
Proposed penalty amount: Not reported
Final penalty amount: Not reported
Paid penalty amount: Not reported

Regulation violated: SR - 32:030 SEC 5
Area of violation: Generators - General
Date violation determined: 03/30/1994
Date achieved compliance: 08/10/1994
Violation lead agency: State
Enforcement action: ADMINISTRATIVE CONFERENCE (ENFORCEMENT CONFERENCE HELD WITH FACILITY)
Enforcement action date: 12/01/1998
Enf. disposition status: Not reported
Enf. disp. status date: Not reported
Enforcement lead agency: State
Proposed penalty amount: Not reported
Final penalty amount: Not reported
Paid penalty amount: Not reported

Regulation violated: SR - 34:180
Area of violation: TSD - Container Use and Management
Date violation determined: 03/30/1994
Date achieved compliance: 08/10/1994

Map ID
Direction
Distance
Elevation

MAP FINDINGS

Site

Database(s)

EDR ID Number
EPA ID Number

ATKEMIX TEN INC. (Continued)

1000424785

Violation lead agency: State
Enforcement action: WRITTEN INFORMAL
Enforcement action date: 05/09/1994
Enf. disposition status: Not reported
Enf. disp. status date: Not reported
Enforcement lead agency: State
Proposed penalty amount: Not reported
Final penalty amount: Not reported
Paid penalty amount: Not reported

Regulation violated: SR - 34:190
Area of violation: TSD - Tank System Standards
Date violation determined: 03/30/1994
Date achieved compliance: 02/28/1998

Violation lead agency: State
Enforcement action: ADMINISTRATIVE CONFERENCE (ENFORCEMENT CONFERENCE HELD WITH FACILITY)
Enforcement action date: 12/01/1998
Enf. disposition status: Not reported
Enf. disp. status date: Not reported
Enforcement lead agency: State
Proposed penalty amount: Not reported
Final penalty amount: Not reported
Paid penalty amount: Not reported

Regulation violated: SR - 34:190, sec 2
Area of violation: TSD - Tank System Standards
Date violation determined: 03/30/1994
Date achieved compliance: 04/12/1999

Violation lead agency: State
Enforcement action: WRITTEN INFORMAL
Enforcement action date: 03/30/1994
Enf. disposition status: Not reported
Enf. disp. status date: Not reported
Enforcement lead agency: State
Proposed penalty amount: Not reported
Final penalty amount: Not reported
Paid penalty amount: Not reported

Regulation violated: SR - 34:190, sec 2
Area of violation: TSD - Tank System Standards
Date violation determined: 03/30/1994
Date achieved compliance: 04/12/1999

Violation lead agency: State
Enforcement action: REFERRAL TO ENFORCEMENT
Enforcement action date: 05/09/1994
Enf. disposition status: Not reported
Enf. disp. status date: Not reported
Enforcement lead agency: State
Proposed penalty amount: Not reported
Final penalty amount: Not reported
Paid penalty amount: Not reported

Regulation violated: SR - 38:010 SEC 4
Area of violation: TSD - Manifest/Records/Reporting
Date violation determined: 03/30/1994
Date achieved compliance: 04/12/1999
Violation lead agency: State

Map ID
Direction
Distance
Elevation

MAP FINDINGS

Site

Database(s)

EDR ID Number
EPA ID Number

ATKEMIX TEN INC. (Continued)

1000424785

Enforcement action: WRITTEN INFORMAL
Enforcement action date: 10/13/1995
Enf. disposition status: Not reported
Enf. disp. status date: Not reported
Enforcement lead agency: State
Proposed penalty amount: Not reported
Final penalty amount: Not reported
Paid penalty amount: Not reported

Regulation violated: SR - 32:010, sec 3
Area of violation: Generators - Records/Reporting
Date violation determined: 03/30/1994
Date achieved compliance: 07/11/1994
Violation lead agency: State
Enforcement action: WRITTEN INFORMAL
Enforcement action date: 03/30/1994
Enf. disposition status: Not reported
Enf. disp. status date: Not reported
Enforcement lead agency: State
Proposed penalty amount: Not reported
Final penalty amount: Not reported
Paid penalty amount: Not reported

Regulation violated: SR - 32:010, sec 2
Area of violation: Generators - Records/Reporting
Date violation determined: 03/30/1994
Date achieved compliance: 02/18/1998
Violation lead agency: State
Enforcement action: WRITTEN INFORMAL
Enforcement action date: 05/09/1994
Enf. disposition status: Not reported
Enf. disp. status date: Not reported
Enforcement lead agency: State
Proposed penalty amount: Not reported
Final penalty amount: Not reported
Paid penalty amount: Not reported

Regulation violated: SR - 32:010, sec 2
Area of violation: Generators - Records/Reporting
Date violation determined: 03/30/1994
Date achieved compliance: 02/18/1998
Violation lead agency: State
Enforcement action: ADMINISTRATIVE CONFERENCE (ENFORCEMENT CONFERENCE HELD WITH FACILITY)
Enforcement action date: 12/01/1998
Enf. disposition status: Not reported
Enf. disp. status date: Not reported
Enforcement lead agency: State
Proposed penalty amount: Not reported
Final penalty amount: Not reported
Paid penalty amount: Not reported

Regulation violated: SR - 32:020 32:100
Area of violation: Generators - Manifest
Date violation determined: 03/30/1994
Date achieved compliance: 03/30/1994
Violation lead agency: State
Enforcement action: WRITTEN INFORMAL

Map ID
Direction
Distance
Elevation

MAP FINDINGS

Site

Database(s)

EDR ID Number
EPA ID Number

ATKEMIX TEN INC. (Continued)

1000424785

Enforcement action date: 05/09/1994
Enf. disposition status: Not reported
Enf. disp. status date: Not reported
Enforcement lead agency: State
Proposed penalty amount: Not reported
Final penalty amount: Not reported
Paid penalty amount: Not reported

Regulation violated: SR - 34:020 SEC 6
Area of violation: TSD - Manifest/Records/Reporting
Date violation determined: 03/30/1994
Date achieved compliance: 04/12/1999
Violation lead agency: State
Enforcement action: WRITTEN INFORMAL
Enforcement action date: 03/30/1994
Enf. disposition status: Not reported
Enf. disp. status date: Not reported
Enforcement lead agency: State
Proposed penalty amount: Not reported
Final penalty amount: Not reported
Paid penalty amount: Not reported

Regulation violated: SR - 34:040
Area of violation: TSD - Contingency Plan and Emergency Procedures
Date violation determined: 03/30/1994
Date achieved compliance: 06/29/1994
Violation lead agency: State
Enforcement action: WRITTEN INFORMAL
Enforcement action date: 05/09/1994
Enf. disposition status: Not reported
Enf. disp. status date: Not reported
Enforcement lead agency: State
Proposed penalty amount: Not reported
Final penalty amount: Not reported
Paid penalty amount: Not reported

Regulation violated: SR - 32:020 32:100
Area of violation: Generators - Manifest
Date violation determined: 03/30/1994
Date achieved compliance: 03/30/1994
Violation lead agency: State
Enforcement action: WRITTEN INFORMAL
Enforcement action date: 03/30/1994
Enf. disposition status: Not reported
Enf. disp. status date: Not reported
Enforcement lead agency: State
Proposed penalty amount: Not reported
Final penalty amount: Not reported
Paid penalty amount: Not reported

Regulation violated: SR - 32:030 SEC 5
Area of violation: Generators - General
Date violation determined: 03/30/1994
Date achieved compliance: 08/10/1994
Violation lead agency: State
Enforcement action: WRITTEN INFORMAL
Enforcement action date: 05/09/1994

Map ID
Direction
Distance
Elevation

MAP FINDINGS

Site

Database(s)

EDR ID Number
EPA ID Number

ATKEMIX TEN INC. (Continued)

1000424785

Enf. disposition status: Not reported
Enf. disp. status date: Not reported
Enforcement lead agency: State
Proposed penalty amount: Not reported
Final penalty amount: Not reported
Paid penalty amount: Not reported

Regulation violated: SR - 32:040
Area of violation: Generators - Records/Reporting
Date violation determined: 03/30/1994
Date achieved compliance: 09/27/1995
Violation lead agency: State
Enforcement action: ADMINISTRATIVE CONFERENCE (ENFORCEMENT CONFERENCE HELD WITH FACILITY)
Enforcement action date: 12/01/1998
Enf. disposition status: Not reported
Enf. disp. status date: Not reported
Enforcement lead agency: State
Proposed penalty amount: Not reported
Final penalty amount: Not reported
Paid penalty amount: Not reported

Regulation violated: SR - 34:020 SEC 6
Area of violation: TSD - Manifest/Records/Reporting
Date violation determined: 03/30/1994
Date achieved compliance: 04/12/1999
Violation lead agency: State
Enforcement action: ADMINISTRATIVE CONFERENCE (ENFORCEMENT CONFERENCE HELD WITH FACILITY)
Enforcement action date: 12/01/1998
Enf. disposition status: Not reported
Enf. disp. status date: Not reported
Enforcement lead agency: State
Proposed penalty amount: Not reported
Final penalty amount: Not reported
Paid penalty amount: Not reported

Regulation violated: SR - 34:040
Area of violation: TSD - Contingency Plan and Emergency Procedures
Date violation determined: 03/30/1994
Date achieved compliance: 06/29/1994
Violation lead agency: State
Enforcement action: WRITTEN INFORMAL
Enforcement action date: 03/30/1994
Enf. disposition status: Not reported
Enf. disp. status date: Not reported
Enforcement lead agency: State
Proposed penalty amount: Not reported
Final penalty amount: Not reported
Paid penalty amount: Not reported

Regulation violated: SR - 34:180
Area of violation: TSD - Container Use and Management
Date violation determined: 03/30/1994
Date achieved compliance: 08/10/1994
Violation lead agency: State
Enforcement action: WRITTEN INFORMAL
Enforcement action date: 03/30/1994
Enf. disposition status: Not reported

Map ID
Direction
Distance
Elevation

MAP FINDINGS

Site

Database(s)

EDR ID Number
EPA ID Number

ATKEMIX TEN INC. (Continued)

1000424785

Enf. disp. status date: Not reported
Enforcement lead agency: State
Proposed penalty amount: Not reported
Final penalty amount: Not reported
Paid penalty amount: Not reported

Regulation violated: SR - 34:190, sec 2
Area of violation: TSD - Tank System Standards
Date violation determined: 03/30/1994
Date achieved compliance: 04/12/1999
Violation lead agency: State
Enforcement action: ADMINISTRATIVE CONFERENCE (ENFORCEMENT CONFERENCE HELD WITH FACILITY)
Enforcement action date: 12/01/1998
Enf. disposition status: Not reported
Enf. disp. status date: Not reported
Enforcement lead agency: State
Proposed penalty amount: Not reported
Final penalty amount: Not reported
Paid penalty amount: Not reported

Regulation violated: SR - 38:010 SEC 4
Area of violation: TSD - Manifest/Records/Reporting
Date violation determined: 03/30/1994
Date achieved compliance: 04/12/1999
Violation lead agency: State
Enforcement action: WRITTEN INFORMAL
Enforcement action date: 05/09/1994
Enf. disposition status: Not reported
Enf. disp. status date: Not reported
Enforcement lead agency: State
Proposed penalty amount: Not reported
Final penalty amount: Not reported
Paid penalty amount: Not reported

Regulation violated: SR - 32:010, sec 3
Area of violation: Generators - Records/Reporting
Date violation determined: 03/30/1994
Date achieved compliance: 07/11/1994
Violation lead agency: State
Enforcement action: WRITTEN INFORMAL
Enforcement action date: 05/09/1994
Enf. disposition status: Not reported
Enf. disp. status date: Not reported
Enforcement lead agency: State
Proposed penalty amount: Not reported
Final penalty amount: Not reported
Paid penalty amount: Not reported

Regulation violated: SR - 32:020 32:100
Area of violation: Generators - Manifest
Date violation determined: 03/30/1994
Date achieved compliance: 03/30/1994
Violation lead agency: State
Enforcement action: ADMINISTRATIVE CONFERENCE (ENFORCEMENT CONFERENCE HELD WITH FACILITY)
Enforcement action date: 12/01/1998
Enf. disposition status: Not reported
Enf. disp. status date: Not reported

Map ID
Direction
Distance
Elevation

MAP FINDINGS

Site

Database(s)

EDR ID Number
EPA ID Number

ATKEMIX TEN INC. (Continued)

1000424785

Enforcement lead agency: State
Proposed penalty amount: Not reported
Final penalty amount: Not reported
Paid penalty amount: Not reported

Regulation violated: SR - 34:020 SEC 6
Area of violation: TSD - Manifest/Records/Reporting
Date violation determined: 03/30/1994
Date achieved compliance: 04/12/1999
Violation lead agency: State
Enforcement action: REFERRAL TO ENFORCEMENT
Enforcement action date: 05/09/1994
Enf. disposition status: Not reported
Enf. disp. status date: Not reported
Enforcement lead agency: State
Proposed penalty amount: Not reported
Final penalty amount: Not reported
Paid penalty amount: Not reported

Regulation violated: SR - 34:030
Area of violation: TSD - Preparedness and Prevention
Date violation determined: 03/30/1994
Date achieved compliance: 08/10/1994
Violation lead agency: State
Enforcement action: WRITTEN INFORMAL
Enforcement action date: 05/09/1994
Enf. disposition status: Not reported
Enf. disp. status date: Not reported
Enforcement lead agency: State
Proposed penalty amount: Not reported
Final penalty amount: Not reported
Paid penalty amount: Not reported

Regulation violated: SR - 34:040
Area of violation: TSD - Contingency Plan and Emergency Procedures
Date violation determined: 03/30/1994
Date achieved compliance: 06/29/1994
Violation lead agency: State
Enforcement action: ADMINISTRATIVE CONFERENCE (ENFORCEMENT CONFERENCE HELD WITH FACILITY)
Enforcement action date: 12/01/1998
Enf. disposition status: Not reported
Enf. disp. status date: Not reported
Enforcement lead agency: State
Proposed penalty amount: Not reported
Final penalty amount: Not reported
Paid penalty amount: Not reported

Regulation violated: SR - 34:190, sec 2
Area of violation: TSD - Tank System Standards
Date violation determined: 03/30/1994
Date achieved compliance: 04/12/1999
Violation lead agency: State
Enforcement action: WRITTEN INFORMAL
Enforcement action date: 10/13/1995
Enf. disposition status: Not reported
Enf. disp. status date: Not reported
Enforcement lead agency: State

Map ID
Direction
Distance
Elevation

MAP FINDINGS

Site

Database(s)

EDR ID Number
EPA ID Number

ATKEMIX TEN INC. (Continued)

1000424785

Proposed penalty amount: Not reported
Final penalty amount: Not reported
Paid penalty amount: Not reported

Regulation violated: SR - 38:010 SEC 4
Area of violation: TSD - Manifest/Records/Reporting
Date violation determined: 03/30/1994
Date achieved compliance: 04/12/1999
Violation lead agency: State
Enforcement action: REFERRAL TO ENFORCEMENT
Enforcement action date: 05/09/1994
Enf. disposition status: Not reported
Enf. disp. status date: Not reported
Enforcement lead agency: State
Proposed penalty amount: Not reported
Final penalty amount: Not reported
Paid penalty amount: Not reported

Regulation violated: SR - 38:010 SEC 4
Area of violation: TSD - Manifest/Records/Reporting
Date violation determined: 03/30/1994
Date achieved compliance: 04/12/1999
Violation lead agency: State
Enforcement action: ADMINISTRATIVE CONFERENCE (ENFORCEMENT CONFERENCE HELD WITH FACILITY)
Enforcement action date: 12/01/1998
Enf. disposition status: Not reported
Enf. disp. status date: Not reported
Enforcement lead agency: State
Proposed penalty amount: Not reported
Final penalty amount: Not reported
Paid penalty amount: Not reported

Regulation violated: SR - 32:010, sec 2
Area of violation: Generators - Records/Reporting
Date violation determined: 03/30/1994
Date achieved compliance: 02/18/1998
Violation lead agency: State
Enforcement action: WRITTEN INFORMAL
Enforcement action date: 10/13/1995
Enf. disposition status: Not reported
Enf. disp. status date: Not reported
Enforcement lead agency: State
Proposed penalty amount: Not reported
Final penalty amount: Not reported
Paid penalty amount: Not reported

Regulation violated: SR - 35:020 \$ 34:020 SEC 7
Area of violation: TSD - General Facility Standards
Date violation determined: 03/30/1994
Date achieved compliance: 07/27/1994
Violation lead agency: State
Enforcement action: ADMINISTRATIVE CONFERENCE (ENFORCEMENT CONFERENCE HELD WITH FACILITY)
Enforcement action date: 12/01/1998
Enf. disposition status: Not reported
Enf. disp. status date: Not reported
Enforcement lead agency: State
Proposed penalty amount: Not reported

Map ID
Direction
Distance
Elevation

MAP FINDINGS

Site

Database(s)

EDR ID Number
EPA ID Number

ATKEMIX TEN INC. (Continued)

1000424785

Final penalty amount: Not reported
Paid penalty amount: Not reported

Regulation violated: SR - 34:180
Area of violation: TSD - Container Use and Management
Date violation determined: 03/30/1994
Date achieved compliance: 08/10/1994
Violation lead agency: State
Enforcement action: WRITTEN INFORMAL
Enforcement action date: 10/13/1995
Enf. disposition status: Not reported
Enf. disp. status date: Not reported
Enforcement lead agency: State
Proposed penalty amount: Not reported
Final penalty amount: Not reported
Paid penalty amount: Not reported

Regulation violated: SR - 34:180
Area of violation: TSD - Container Use and Management
Date violation determined: 03/30/1994
Date achieved compliance: 08/10/1994
Violation lead agency: State
Enforcement action: ADMINISTRATIVE CONFERENCE (ENFORCEMENT CONFERENCE HELD WITH FACILITY)
Enforcement action date: 12/01/1998
Enf. disposition status: Not reported
Enf. disp. status date: Not reported
Enforcement lead agency: State
Proposed penalty amount: Not reported
Final penalty amount: Not reported
Paid penalty amount: Not reported

Regulation violated: SR - 34:190
Area of violation: TSD - Tank System Standards
Date violation determined: 03/30/1994
Date achieved compliance: 02/28/1998
Violation lead agency: State
Enforcement action: WRITTEN INFORMAL
Enforcement action date: 10/13/1995
Enf. disposition status: Not reported
Enf. disp. status date: Not reported
Enforcement lead agency: State
Proposed penalty amount: Not reported
Final penalty amount: Not reported
Paid penalty amount: Not reported

Regulation violated: SR - 34:100
Area of violation: TSD - Financial Requirements
Date violation determined: 07/14/1993
Date achieved compliance: 08/23/1993
Violation lead agency: State
Enforcement action: REFERRAL TO ENFORCEMENT
Enforcement action date: 07/20/1993
Enf. disposition status: Not reported
Enf. disp. status date: Not reported
Enforcement lead agency: State
Proposed penalty amount: Not reported
Final penalty amount: Not reported

Map ID
Direction
Distance
Elevation

MAP FINDINGS

Site

Database(s)

EDR ID Number
EPA ID Number

ATKEMIX TEN INC. (Continued)

1000424785

Paid penalty amount: Not reported

Regulation violated: SR - 34:120
Area of violation: TSD - Financial Requirements
Date violation determined: 07/14/1993
Date achieved compliance: 11/09/1993
Violation lead agency: State
Enforcement action: VERBAL INFORMAL
Enforcement action date: 10/08/1993
Enf. disposition status: Not reported
Enf. disp. status date: Not reported
Enforcement lead agency: State
Proposed penalty amount: Not reported
Final penalty amount: Not reported
Paid penalty amount: Not reported

Regulation violated: SR - 34:120
Area of violation: TSD - Financial Requirements
Date violation determined: 07/14/1993
Date achieved compliance: 11/09/1993
Violation lead agency: State
Enforcement action: REFERRAL TO ENFORCEMENT
Enforcement action date: 07/20/1993
Enf. disposition status: Not reported
Enf. disp. status date: Not reported
Enforcement lead agency: State
Proposed penalty amount: Not reported
Final penalty amount: Not reported
Paid penalty amount: Not reported

Regulation violated: SR - 34:100
Area of violation: TSD - Financial Requirements
Date violation determined: 07/14/1993
Date achieved compliance: 08/23/1993
Violation lead agency: State
Enforcement action: VERBAL INFORMAL
Enforcement action date: 08/12/1993
Enf. disposition status: Not reported
Enf. disp. status date: Not reported
Enforcement lead agency: State
Proposed penalty amount: Not reported
Final penalty amount: Not reported
Paid penalty amount: Not reported

Regulation violated: SR - 34:100
Area of violation: TSD - Financial Requirements
Date violation determined: 07/14/1993
Date achieved compliance: 08/23/1993
Violation lead agency: State
Enforcement action: WRITTEN INFORMAL
Enforcement action date: 07/20/1993
Enf. disposition status: Not reported
Enf. disp. status date: Not reported
Enforcement lead agency: State
Proposed penalty amount: Not reported
Final penalty amount: Not reported
Paid penalty amount: Not reported

Map ID
Direction
Distance
Elevation

MAP FINDINGS

Site

Database(s) EDR ID Number
EPA ID Number

ATKEMIX TEN INC. (Continued)

1000424785

Regulation violated: SR - 34:120
Area of violation: TSD - Financial Requirements
Date violation determined: 07/14/1993
Date achieved compliance: 11/09/1993
Violation lead agency: State
Enforcement action: REFERRAL TO ENFORCEMENT
Enforcement action date: 10/29/1993
Enf. disposition status: Not reported
Enf. disp. status date: Not reported
Enforcement lead agency: State
Proposed penalty amount: Not reported
Final penalty amount: Not reported
Paid penalty amount: Not reported

Regulation violated: SR - 34:120
Area of violation: TSD - Financial Requirements
Date violation determined: 07/14/1993
Date achieved compliance: 11/09/1993
Violation lead agency: State
Enforcement action: WRITTEN INFORMAL
Enforcement action date: 10/29/1993
Enf. disposition status: Not reported
Enf. disp. status date: Not reported
Enforcement lead agency: State
Proposed penalty amount: Not reported
Final penalty amount: Not reported
Paid penalty amount: Not reported

Regulation violated: SR - 34:120
Area of violation: TSD - Financial Requirements
Date violation determined: 07/14/1993
Date achieved compliance: 11/09/1993
Violation lead agency: State
Enforcement action: WRITTEN INFORMAL
Enforcement action date: 07/20/1993
Enf. disposition status: Not reported
Enf. disp. status date: Not reported
Enforcement lead agency: State
Proposed penalty amount: Not reported
Final penalty amount: Not reported
Paid penalty amount: Not reported

Regulation violated: SR - 34:100
Area of violation: TSD - Financial Requirements
Date violation determined: 04/24/1992
Date achieved compliance: 05/27/1992
Violation lead agency: State
Enforcement action: WRITTEN INFORMAL
Enforcement action date: 04/24/1992
Enf. disposition status: Not reported
Enf. disp. status date: Not reported
Enforcement lead agency: State
Proposed penalty amount: Not reported
Final penalty amount: Not reported
Paid penalty amount: Not reported

Regulation violated: SR - 401 KAR 34:100/34:120

Map ID
Direction
Distance
Elevation

MAP FINDINGS

Site

Database(s)

EDR ID Number
EPA ID Number

ATKEMIX TEN INC. (Continued)

1000424785

Area of violation: TSD - Financial Requirements
Date violation determined: 10/01/1991
Date achieved compliance: 10/15/1991
Violation lead agency: State
Enforcement action: WRITTEN INFORMAL
Enforcement action date: 07/29/1991
Enf. disposition status: Not reported
Enf. disp. status date: Not reported
Enforcement lead agency: State
Proposed penalty amount: Not reported
Final penalty amount: Not reported
Paid penalty amount: Not reported

Regulation violated: Not reported
Area of violation: Formal Enforcement Agreement or Order
Date violation determined: 01/09/1987
Date achieved compliance: 04/12/1999
Violation lead agency: State
Enforcement action: WRITTEN INFORMAL
Enforcement action date: 10/13/1995
Enf. disposition status: Not reported
Enf. disp. status date: Not reported
Enforcement lead agency: State
Proposed penalty amount: Not reported
Final penalty amount: Not reported
Paid penalty amount: Not reported

Regulation violated: Not reported
Area of violation: Formal Enforcement Agreement or Order
Date violation determined: 07/18/1986
Date achieved compliance: 04/12/1999
Violation lead agency: State
Enforcement action: WRITTEN INFORMAL
Enforcement action date: 10/13/1995
Enf. disposition status: Not reported
Enf. disp. status date: Not reported
Enforcement lead agency: State
Proposed penalty amount: Not reported
Final penalty amount: Not reported
Paid penalty amount: Not reported

Regulation violated: Not reported
Area of violation: TSD - Financial Requirements
Date violation determined: 04/24/1986
Date achieved compliance: 11/01/1988
Violation lead agency: State
Enforcement action: WRITTEN INFORMAL
Enforcement action date: 07/18/1986
Enf. disposition status: Not reported
Enf. disp. status date: Not reported
Enforcement lead agency: State
Proposed penalty amount: Not reported
Final penalty amount: Not reported
Paid penalty amount: Not reported

Regulation violated: Not reported
Area of violation: TSD - Financial Requirements

Map ID
Direction
Distance
Elevation

MAP FINDINGS

Site

Database(s)

EDR ID Number
EPA ID Number

ATKEMIX TEN INC. (Continued)

1000424785

Date violation determined: 04/24/1986
Date achieved compliance: 11/01/1988
Violation lead agency: State
Enforcement action: WRITTEN INFORMAL
Enforcement action date: 01/13/1987
Enf. disposition status: Not reported
Enf. disp. status date: Not reported
Enforcement lead agency: State
Proposed penalty amount: Not reported
Final penalty amount: Not reported
Paid penalty amount: Not reported

Regulation violated: Not reported
Area of violation: TSD - Financial Requirements
Date violation determined: 04/24/1986
Date achieved compliance: 11/01/1988
Violation lead agency: State
Enforcement action: WRITTEN INFORMAL
Enforcement action date: 05/09/1986
Enf. disposition status: Not reported
Enf. disp. status date: Not reported
Enforcement lead agency: State
Proposed penalty amount: Not reported
Final penalty amount: Not reported
Paid penalty amount: Not reported

Regulation violated: Not reported
Area of violation: TSD - General
Date violation determined: 01/31/1986
Date achieved compliance: 04/12/1999
Violation lead agency: State
Enforcement action: INITIAL 3008(A) COMPLIANCE
Enforcement action date: 06/24/1986
Enf. disposition status: Not reported
Enf. disp. status date: Not reported
Enforcement lead agency: State
Proposed penalty amount: Not reported
Final penalty amount: Not reported
Paid penalty amount: Not reported

Regulation violated: Not reported
Area of violation: TSD - General
Date violation determined: 01/31/1986
Date achieved compliance: 04/12/1999
Violation lead agency: State
Enforcement action: WRITTEN INFORMAL
Enforcement action date: 10/13/1995
Enf. disposition status: Not reported
Enf. disp. status date: Not reported
Enforcement lead agency: State
Proposed penalty amount: Not reported
Final penalty amount: Not reported
Paid penalty amount: Not reported

Evaluation Action Summary:

Evaluation date: 03/21/2008
Evaluation: NON-FINANCIAL RECORD REVIEW

Map ID
Direction
Distance
Elevation

MAP FINDINGS

Site

Database(s)

EDR ID Number
EPA ID Number

ATKEMIX TEN INC. (Continued)

1000424785

Area of violation:	Not reported
Date achieved compliance:	Not reported
Evaluation lead agency:	State
Evaluation date:	03/11/2008
Evaluation:	COMPLIANCE EVALUATION INSPECTION ON-SITE
Area of violation:	Not reported
Date achieved compliance:	Not reported
Evaluation lead agency:	State
Evaluation date:	10/15/2007
Evaluation:	FINANCIAL RECORD REVIEW
Area of violation:	Not reported
Date achieved compliance:	Not reported
Evaluation lead agency:	State
Evaluation date:	03/01/2007
Evaluation:	NON-FINANCIAL RECORD REVIEW
Area of violation:	Not reported
Date achieved compliance:	Not reported
Evaluation lead agency:	State
Evaluation date:	10/26/2006
Evaluation:	FINANCIAL RECORD REVIEW
Area of violation:	Not reported
Date achieved compliance:	Not reported
Evaluation lead agency:	State
Evaluation date:	05/15/2006
Evaluation:	OPERATION AND MAINTENANCE INSPECTION
Area of violation:	Not reported
Date achieved compliance:	Not reported
Evaluation lead agency:	State
Evaluation date:	04/10/2006
Evaluation:	FINANCIAL RECORD REVIEW
Area of violation:	Not reported
Date achieved compliance:	Not reported
Evaluation lead agency:	EPA
Evaluation date:	10/19/2005
Evaluation:	FINANCIAL RECORD REVIEW
Area of violation:	Not reported
Date achieved compliance:	Not reported
Evaluation lead agency:	State
Evaluation date:	02/07/2005
Evaluation:	NON-FINANCIAL RECORD REVIEW
Area of violation:	Not reported
Date achieved compliance:	Not reported
Evaluation lead agency:	State
Evaluation date:	10/04/2004
Evaluation:	FINANCIAL RECORD REVIEW
Area of violation:	Not reported
Date achieved compliance:	Not reported
Evaluation lead agency:	State

Map ID
Direction
Distance
Elevation

MAP FINDINGS

Site

Database(s)

EDR ID Number
EPA ID Number

ATKEMIX TEN INC. (Continued)

1000424785

Evaluation date: 09/11/2003
Evaluation: FINANCIAL RECORD REVIEW
Area of violation: Not reported
Date achieved compliance: Not reported
Evaluation lead agency: State

Evaluation date: 05/15/2003
Evaluation: GROUNDWATER MONITORING EVALUATION
Area of violation: Not reported
Date achieved compliance: Not reported
Evaluation lead agency: State

Evaluation date: 05/08/2002
Evaluation: COMPLIANCE EVALUATION INSPECTION ON-SITE
Area of violation: Generators - Manifest
Date achieved compliance: 05/08/2002
Evaluation lead agency: State

Evaluation date: 03/20/2001
Evaluation: COMPLIANCE EVALUATION INSPECTION ON-SITE
Area of violation: LDR - General
Date achieved compliance: 03/20/2001
Evaluation lead agency: State

Evaluation date: 08/23/1999
Evaluation: GROUNDWATER MONITORING EVALUATION
Area of violation: Not reported
Date achieved compliance: Not reported
Evaluation lead agency: State

Evaluation date: 07/07/1999
Evaluation: FINANCIAL RECORD REVIEW
Area of violation: Not reported
Date achieved compliance: Not reported
Evaluation lead agency: State

Evaluation date: 05/27/1999
Evaluation: FINANCIAL RECORD REVIEW
Area of violation: Not reported
Date achieved compliance: Not reported
Evaluation lead agency: State

Evaluation date: 04/12/1999
Evaluation: COMPLIANCE SCHEDULE EVALUATION
Area of violation: TSD - Tank System Standards
Date achieved compliance: 04/12/1999
Evaluation lead agency: State

Evaluation date: 04/12/1999
Evaluation: COMPLIANCE SCHEDULE EVALUATION
Area of violation: TSD - Manifest/Records/Reporting
Date achieved compliance: 04/12/1999
Evaluation lead agency: State

Evaluation date: 04/12/1999
Evaluation: COMPLIANCE SCHEDULE EVALUATION
Area of violation: Formal Enforcement Agreement or Order

Map ID
Direction
Distance
Elevation

MAP FINDINGS

Site

Database(s)

EDR ID Number
EPA ID Number

ATKEMIX TEN INC. (Continued)

1000424785

Date achieved compliance: 04/12/1999
Evaluation lead agency: State

Evaluation date: 04/12/1999
Evaluation: COMPLIANCE SCHEDULE EVALUATION
Area of violation: Generators - Pre-transport
Date achieved compliance: 04/05/1999
Evaluation lead agency: State

Evaluation date: 04/12/1999
Evaluation: COMPLIANCE SCHEDULE EVALUATION
Area of violation: TSD - General
Date achieved compliance: 04/12/1999
Evaluation lead agency: State

Evaluation date: 01/20/1999
Evaluation: FINANCIAL RECORD REVIEW
Area of violation: Not reported
Date achieved compliance: Not reported
Evaluation lead agency: State

Evaluation date: 12/04/1998
Evaluation: COMPLIANCE SCHEDULE EVALUATION
Area of violation: LDR - General
Date achieved compliance: 12/01/1998
Evaluation lead agency: State

Evaluation date: 12/04/1998
Evaluation: COMPLIANCE SCHEDULE EVALUATION
Area of violation: Generators - Manifest
Date achieved compliance: 12/01/1998
Evaluation lead agency: State

Evaluation date: 12/04/1998
Evaluation: COMPLIANCE SCHEDULE EVALUATION
Area of violation: Generators - Pre-transport
Date achieved compliance: 04/05/1999
Evaluation lead agency: State

Evaluation date: 10/02/1998
Evaluation: COMPLIANCE SCHEDULE EVALUATION
Area of violation: TSD - Tank System Standards
Date achieved compliance: 02/28/1998
Evaluation lead agency: State

Evaluation date: 10/02/1998
Evaluation: COMPLIANCE SCHEDULE EVALUATION
Area of violation: TSD - Manifest/Records/Reporting
Date achieved compliance: 04/12/1999
Evaluation lead agency: State

Evaluation date: 10/02/1998
Evaluation: COMPLIANCE SCHEDULE EVALUATION
Area of violation: TSD - Tank System Standards
Date achieved compliance: 04/12/1999
Evaluation lead agency: State

Map ID
Direction
Distance
Elevation

MAP FINDINGS

Site

Database(s)

EDR ID Number
EPA ID Number

ATKEMIX TEN INC. (Continued)

1000424785

Evaluation date: 09/10/1998
Evaluation: COMPLIANCE SCHEDULE EVALUATION
Area of violation: Generators - Records/Reporting
Date achieved compliance: 02/18/1998
Evaluation lead agency: State

Evaluation date: 09/08/1998
Evaluation: GROUNDWATER MONITORING EVALUATION
Area of violation: Not reported
Date achieved compliance: Not reported
Evaluation lead agency: State

Evaluation date: 08/17/1998
Evaluation: COMPLIANCE EVALUATION INSPECTION ON-SITE
Area of violation: Generators - Records/Reporting
Date achieved compliance: 08/17/1998
Evaluation lead agency: State

Evaluation date: 08/17/1998
Evaluation: COMPLIANCE EVALUATION INSPECTION ON-SITE
Area of violation: LDR - General
Date achieved compliance: 12/01/1998
Evaluation lead agency: State

Evaluation date: 08/17/1998
Evaluation: COMPLIANCE EVALUATION INSPECTION ON-SITE
Area of violation: Generators - Pre-transport
Date achieved compliance: 04/05/1999
Evaluation lead agency: State

Evaluation date: 08/17/1998
Evaluation: COMPLIANCE EVALUATION INSPECTION ON-SITE
Area of violation: Generators - General
Date achieved compliance: 08/17/1998
Evaluation lead agency: State

Evaluation date: 08/17/1998
Evaluation: COMPLIANCE EVALUATION INSPECTION ON-SITE
Area of violation: Generators - Manifest
Date achieved compliance: 12/01/1998
Evaluation lead agency: State

Evaluation date: 03/05/1997
Evaluation: FINANCIAL RECORD REVIEW
Area of violation: Not reported
Date achieved compliance: Not reported
Evaluation lead agency: State

Evaluation date: 02/10/1997
Evaluation: FINANCIAL RECORD REVIEW
Area of violation: Not reported
Date achieved compliance: Not reported
Evaluation lead agency: State

Evaluation date: 10/30/1995
Evaluation: COMPLIANCE SCHEDULE EVALUATION
Area of violation: Formal Enforcement Agreement or Order

Map ID
Direction
Distance
Elevation

MAP FINDINGS

Site

Database(s)

EDR ID Number
EPA ID Number

ATKEMIX TEN INC. (Continued)

1000424785

Date achieved compliance: 04/12/1999
Evaluation lead agency: State

Evaluation date: 10/30/1995
Evaluation: COMPLIANCE SCHEDULE EVALUATION
Area of violation: TSD - General
Date achieved compliance: 04/12/1999
Evaluation lead agency: State

Evaluation date: 10/30/1995
Evaluation: COMPLIANCE SCHEDULE EVALUATION
Area of violation: Generators - Manifest
Date achieved compliance: 10/27/1995
Evaluation lead agency: State

Evaluation date: 10/30/1995
Evaluation: COMPLIANCE SCHEDULE EVALUATION
Area of violation: TSD - Container Use and Management
Date achieved compliance: 08/10/1994
Evaluation lead agency: State

Evaluation date: 10/30/1995
Evaluation: COMPLIANCE SCHEDULE EVALUATION
Area of violation: TSD - Manifest/Records/Reporting
Date achieved compliance: 04/12/1999
Evaluation lead agency: State

Evaluation date: 10/30/1995
Evaluation: COMPLIANCE SCHEDULE EVALUATION
Area of violation: TSD - Tank System Standards
Date achieved compliance: 02/28/1998
Evaluation lead agency: State

Evaluation date: 10/30/1995
Evaluation: COMPLIANCE SCHEDULE EVALUATION
Area of violation: TSD - Tank System Standards
Date achieved compliance: 04/12/1999
Evaluation lead agency: State

Evaluation date: 10/30/1995
Evaluation: COMPLIANCE SCHEDULE EVALUATION
Area of violation: Generators - Pre-transport
Date achieved compliance: 10/27/1995
Evaluation lead agency: State

Evaluation date: 10/30/1995
Evaluation: COMPLIANCE SCHEDULE EVALUATION
Area of violation: Generators - Records/Reporting
Date achieved compliance: 02/18/1998
Evaluation lead agency: State

Evaluation date: 10/30/1995
Evaluation: COMPLIANCE SCHEDULE EVALUATION
Area of violation: Generators - Records/Reporting
Date achieved compliance: 10/27/1995
Evaluation lead agency: State

Map ID
Direction
Distance
Elevation

MAP FINDINGS

Site

Database(s)

EDR ID Number
EPA ID Number

ATKEMIX TEN INC. (Continued)

1000424785

Evaluation date: 09/27/1995
Evaluation: COMPLIANCE EVALUATION INSPECTION ON-SITE
Area of violation: Formal Enforcement Agreement or Order
Date achieved compliance: 04/12/1999
Evaluation lead agency: State

Evaluation date: 09/27/1995
Evaluation: COMPLIANCE EVALUATION INSPECTION ON-SITE
Area of violation: Generators - Manifest
Date achieved compliance: 10/27/1995
Evaluation lead agency: State

Evaluation date: 09/27/1995
Evaluation: COMPLIANCE EVALUATION INSPECTION ON-SITE
Area of violation: TSD - Container Use and Management
Date achieved compliance: 08/10/1994
Evaluation lead agency: State

Evaluation date: 09/27/1995
Evaluation: COMPLIANCE EVALUATION INSPECTION ON-SITE
Area of violation: TSD - Manifest/Records/Reporting
Date achieved compliance: 04/12/1999
Evaluation lead agency: State

Evaluation date: 09/27/1995
Evaluation: COMPLIANCE EVALUATION INSPECTION ON-SITE
Area of violation: Generators - Records/Reporting
Date achieved compliance: 10/27/1995
Evaluation lead agency: State

Evaluation date: 09/27/1995
Evaluation: COMPLIANCE EVALUATION INSPECTION ON-SITE
Area of violation: TSD - Tank System Standards
Date achieved compliance: 02/28/1998
Evaluation lead agency: State

Evaluation date: 09/27/1995
Evaluation: COMPLIANCE EVALUATION INSPECTION ON-SITE
Area of violation: TSD - General
Date achieved compliance: 04/12/1999
Evaluation lead agency: State

Evaluation date: 09/27/1995
Evaluation: COMPLIANCE EVALUATION INSPECTION ON-SITE
Area of violation: Generators - Records/Reporting
Date achieved compliance: 09/27/1995
Evaluation lead agency: State

Evaluation date: 09/27/1995
Evaluation: COMPLIANCE EVALUATION INSPECTION ON-SITE
Area of violation: Generators - General
Date achieved compliance: 08/10/1994
Evaluation lead agency: State

Evaluation date: 09/27/1995
Evaluation: COMPLIANCE EVALUATION INSPECTION ON-SITE
Area of violation: TSD - Contingency Plan and Emergency Procedures

Map ID
Direction
Distance
Elevation

MAP FINDINGS

Site

Database(s)

EDR ID Number
EPA ID Number

ATKEMIX TEN INC. (Continued)

1000424785

Date achieved compliance: 06/29/1994
Evaluation lead agency: State

Evaluation date: 09/27/1995
Evaluation: COMPLIANCE EVALUATION INSPECTION ON-SITE
Area of violation: Generators - Records/Reporting
Date achieved compliance: 02/18/1998
Evaluation lead agency: State

Evaluation date: 09/27/1995
Evaluation: COMPLIANCE EVALUATION INSPECTION ON-SITE
Area of violation: Generators - Pre-transport
Date achieved compliance: 10/27/1995
Evaluation lead agency: State

Evaluation date: 09/27/1995
Evaluation: COMPLIANCE EVALUATION INSPECTION ON-SITE
Area of violation: TSD - Tank System Standards
Date achieved compliance: 04/12/1999
Evaluation lead agency: State

Evaluation date: 09/27/1995
Evaluation: COMPLIANCE EVALUATION INSPECTION ON-SITE
Area of violation: Generators - Manifest
Date achieved compliance: 03/30/1994
Evaluation lead agency: State

Evaluation date: 09/27/1995
Evaluation: COMPLIANCE EVALUATION INSPECTION ON-SITE
Area of violation: TSD - General Facility Standards
Date achieved compliance: 07/27/1994
Evaluation lead agency: State

Evaluation date: 09/27/1995
Evaluation: COMPLIANCE EVALUATION INSPECTION ON-SITE
Area of violation: Generators - Records/Reporting
Date achieved compliance: 07/11/1994
Evaluation lead agency: State

Evaluation date: 09/27/1995
Evaluation: COMPLIANCE EVALUATION INSPECTION ON-SITE
Area of violation: TSD - Preparedness and Prevention
Date achieved compliance: 08/10/1994
Evaluation lead agency: State

Evaluation date: 05/17/1995
Evaluation: FINANCIAL RECORD REVIEW
Area of violation: Not reported
Date achieved compliance: Not reported
Evaluation lead agency: State

Evaluation date: 03/02/1995
Evaluation: FINANCIAL RECORD REVIEW
Area of violation: Not reported
Date achieved compliance: Not reported
Evaluation lead agency: State

Map ID
Direction
Distance
Elevation

MAP FINDINGS

Site

Database(s)

EDR ID Number
EPA ID Number

ATKEMIX TEN INC. (Continued)

1000424785

Evaluation date: 03/02/1995
Evaluation: COMPLIANCE SCHEDULE EVALUATION
Area of violation: TSD - Financial Requirements
Date achieved compliance: 11/09/1993
Evaluation lead agency: State

Evaluation date: 02/01/1995
Evaluation: FINANCIAL RECORD REVIEW
Area of violation: Not reported
Date achieved compliance: Not reported
Evaluation lead agency: State

Evaluation date: 03/30/1994
Evaluation: COMPLIANCE EVALUATION INSPECTION ON-SITE
Area of violation: TSD - Preparedness and Prevention
Date achieved compliance: 08/10/1994
Evaluation lead agency: State

Evaluation date: 03/30/1994
Evaluation: COMPLIANCE EVALUATION INSPECTION ON-SITE
Area of violation: TSD - Container Use and Management
Date achieved compliance: 08/10/1994
Evaluation lead agency: State

Evaluation date: 03/30/1994
Evaluation: COMPLIANCE EVALUATION INSPECTION ON-SITE
Area of violation: Generators - General
Date achieved compliance: 08/10/1994
Evaluation lead agency: State

Evaluation date: 03/30/1994
Evaluation: COMPLIANCE EVALUATION INSPECTION ON-SITE
Area of violation: Generators - Manifest
Date achieved compliance: 03/30/1994
Evaluation lead agency: State

Evaluation date: 03/30/1994
Evaluation: COMPLIANCE EVALUATION INSPECTION ON-SITE
Area of violation: TSD - Contingency Plan and Emergency Procedures
Date achieved compliance: 06/29/1994
Evaluation lead agency: State

Evaluation date: 03/30/1994
Evaluation: COMPLIANCE EVALUATION INSPECTION ON-SITE
Area of violation: TSD - Tank System Standards
Date achieved compliance: 04/12/1999
Evaluation lead agency: State

Evaluation date: 03/30/1994
Evaluation: COMPLIANCE EVALUATION INSPECTION ON-SITE
Area of violation: TSD - Manifest/Records/Reporting
Date achieved compliance: 04/12/1999
Evaluation lead agency: State

Evaluation date: 03/30/1994
Evaluation: COMPLIANCE EVALUATION INSPECTION ON-SITE
Area of violation: TSD - Tank System Standards

Map ID
Direction
Distance
Elevation

MAP FINDINGS

Site

Database(s)

EDR ID Number
EPA ID Number

ATKEMIX TEN INC. (Continued)

1000424785

Date achieved compliance: 02/28/1998
Evaluation lead agency: State

Evaluation date: 03/30/1994
Evaluation: COMPLIANCE EVALUATION INSPECTION ON-SITE
Area of violation: Generators - Records/Reporting
Date achieved compliance: 02/18/1998
Evaluation lead agency: State

Evaluation date: 03/30/1994
Evaluation: COMPLIANCE EVALUATION INSPECTION ON-SITE
Area of violation: Generators - Records/Reporting
Date achieved compliance: 07/11/1994
Evaluation lead agency: State

Evaluation date: 03/30/1994
Evaluation: COMPLIANCE EVALUATION INSPECTION ON-SITE
Area of violation: Generators - Records/Reporting
Date achieved compliance: 09/27/1995
Evaluation lead agency: State

Evaluation date: 03/30/1994
Evaluation: COMPLIANCE EVALUATION INSPECTION ON-SITE
Area of violation: TSD - General Facility Standards
Date achieved compliance: 07/27/1994
Evaluation lead agency: State

Evaluation date: 10/29/1993
Evaluation: COMPLIANCE SCHEDULE EVALUATION
Area of violation: TSD - Financial Requirements
Date achieved compliance: 11/09/1993
Evaluation lead agency: State

Evaluation date: 10/08/1993
Evaluation: COMPLIANCE SCHEDULE EVALUATION
Area of violation: TSD - Financial Requirements
Date achieved compliance: 11/09/1993
Evaluation lead agency: State

Evaluation date: 09/14/1993
Evaluation: NON-FINANCIAL RECORD REVIEW
Area of violation: Not reported
Date achieved compliance: Not reported
Evaluation lead agency: State

Evaluation date: 08/30/1993
Evaluation: COMPLIANCE SCHEDULE EVALUATION
Area of violation: TSD - Financial Requirements
Date achieved compliance: 08/23/1993
Evaluation lead agency: State

Evaluation date: 08/12/1993
Evaluation: COMPLIANCE SCHEDULE EVALUATION
Area of violation: TSD - Financial Requirements
Date achieved compliance: 08/23/1993
Evaluation lead agency: State

Map ID
Direction
Distance
Elevation

MAP FINDINGS

Site

Database(s)

EDR ID Number
EPA ID Number

ATKEMIX TEN INC. (Continued)

1000424785

Evaluation date: 07/14/1993
Evaluation: FINANCIAL RECORD REVIEW
Area of violation: TSD - Financial Requirements
Date achieved compliance: 11/09/1993
Evaluation lead agency: State

Evaluation date: 07/14/1993
Evaluation: FINANCIAL RECORD REVIEW
Area of violation: TSD - Financial Requirements
Date achieved compliance: 08/23/1993
Evaluation lead agency: State

Evaluation date: 08/31/1992
Evaluation: OPERATION AND MAINTENANCE INSPECTION
Area of violation: Not reported
Date achieved compliance: Not reported
Evaluation lead agency: State

Evaluation date: 06/26/1992
Evaluation: COMPLIANCE SCHEDULE EVALUATION
Area of violation: TSD - Financial Requirements
Date achieved compliance: 05/27/1992
Evaluation lead agency: State

Evaluation date: 04/24/1992
Evaluation: FINANCIAL RECORD REVIEW
Area of violation: TSD - Financial Requirements
Date achieved compliance: 05/27/1992
Evaluation lead agency: State

Evaluation date: 02/10/1992
Evaluation: NON-FINANCIAL RECORD REVIEW
Area of violation: Not reported
Date achieved compliance: Not reported
Evaluation lead agency: State

Evaluation date: 11/14/1991
Evaluation: NON-FINANCIAL RECORD REVIEW
Area of violation: Not reported
Date achieved compliance: Not reported
Evaluation lead agency: State

Evaluation date: 10/15/1991
Evaluation: COMPLIANCE SCHEDULE EVALUATION
Area of violation: TSD - Financial Requirements
Date achieved compliance: 10/15/1991
Evaluation lead agency: State

Evaluation date: 07/29/1991
Evaluation: FINANCIAL RECORD REVIEW
Area of violation: TSD - Financial Requirements
Date achieved compliance: 10/15/1991
Evaluation lead agency: State

Evaluation date: 07/12/1991
Evaluation: FINANCIAL RECORD REVIEW
Area of violation: Not reported

Map ID
Direction
Distance
Elevation

MAP FINDINGS

Site

Database(s)

EDR ID Number
EPA ID Number

ATKEMIX TEN INC. (Continued)

1000424785

Date achieved compliance: Not reported
Evaluation lead agency: State

Evaluation date: 04/09/1991
Evaluation: NON-FINANCIAL RECORD REVIEW
Area of violation: Not reported
Date achieved compliance: Not reported
Evaluation lead agency: State

Evaluation date: 03/18/1991
Evaluation: COMPLIANCE EVALUATION INSPECTION ON-SITE
Area of violation: Not reported
Date achieved compliance: Not reported
Evaluation lead agency: State

Evaluation date: 10/23/1990
Evaluation: NON-FINANCIAL RECORD REVIEW
Area of violation: Not reported
Date achieved compliance: Not reported
Evaluation lead agency: State

Evaluation date: 10/15/1990
Evaluation: GROUNDWATER MONITORING EVALUATION
Area of violation: Not reported
Date achieved compliance: Not reported
Evaluation lead agency: State

Evaluation date: 09/06/1990
Evaluation: NON-FINANCIAL RECORD REVIEW
Area of violation: Not reported
Date achieved compliance: Not reported
Evaluation lead agency: State

Evaluation date: 09/05/1990
Evaluation: COMPLIANCE EVALUATION INSPECTION ON-SITE
Area of violation: Not reported
Date achieved compliance: Not reported
Evaluation lead agency: State

Evaluation date: 08/08/1990
Evaluation: COMPLIANCE SCHEDULE EVALUATION
Area of violation: Not reported
Date achieved compliance: Not reported
Evaluation lead agency: State

Evaluation date: 12/13/1989
Evaluation: NON-FINANCIAL RECORD REVIEW
Area of violation: Not reported
Date achieved compliance: Not reported
Evaluation lead agency: State

Evaluation date: 09/01/1989
Evaluation: NON-FINANCIAL RECORD REVIEW
Area of violation: Not reported
Date achieved compliance: Not reported
Evaluation lead agency: State

Map ID
Direction
Distance
Elevation

MAP FINDINGS

Site

Database(s)

EDR ID Number
EPA ID Number

ATKEMIX TEN INC. (Continued)

1000424785

Evaluation date: 06/19/1989
Evaluation: NON-FINANCIAL RECORD REVIEW
Area of violation: Not reported
Date achieved compliance: Not reported
Evaluation lead agency: State

Evaluation date: 05/25/1989
Evaluation: NON-FINANCIAL RECORD REVIEW
Area of violation: Not reported
Date achieved compliance: Not reported
Evaluation lead agency: State

Evaluation date: 01/04/1989
Evaluation: NON-FINANCIAL RECORD REVIEW
Area of violation: Not reported
Date achieved compliance: Not reported
Evaluation lead agency: State

Evaluation date: 01/01/1989
Evaluation: NON-FINANCIAL RECORD REVIEW
Area of violation: Not reported
Date achieved compliance: Not reported
Evaluation lead agency: State

Evaluation date: 04/19/1988
Evaluation: NON-FINANCIAL RECORD REVIEW
Area of violation: Not reported
Date achieved compliance: Not reported
Evaluation lead agency: State

Evaluation date: 04/10/1987
Evaluation: FINANCIAL RECORD REVIEW
Area of violation: Not reported
Date achieved compliance: Not reported
Evaluation lead agency: State

Evaluation date: 01/09/1987
Evaluation: COMPLIANCE SCHEDULE EVALUATION
Area of violation: Formal Enforcement Agreement or Order
Date achieved compliance: 04/12/1999
Evaluation lead agency: State

Evaluation date: 08/04/1986
Evaluation: NON-FINANCIAL RECORD REVIEW
Area of violation: Not reported
Date achieved compliance: Not reported
Evaluation lead agency: State

Evaluation date: 07/25/1986
Evaluation: COMPLIANCE EVALUATION INSPECTION ON-SITE
Area of violation: Not reported
Date achieved compliance: Not reported
Evaluation lead agency: EPA-Initiated Oversight/Observation/Training Actions

Evaluation date: 07/18/1986
Evaluation: COMPLIANCE SCHEDULE EVALUATION
Area of violation: Formal Enforcement Agreement or Order

Map ID
Direction
Distance
Elevation

MAP FINDINGS

Site

Database(s)

EDR ID Number
EPA ID Number

ATKEMIX TEN INC. (Continued)

1000424785

Date achieved compliance: 04/12/1999
Evaluation lead agency: State

Evaluation date: 04/24/1986
Evaluation: FINANCIAL RECORD REVIEW
Area of violation: TSD - Financial Requirements
Date achieved compliance: 11/01/1988
Evaluation lead agency: State

Evaluation date: 03/11/1986
Evaluation: NON-FINANCIAL RECORD REVIEW
Area of violation: Not reported
Date achieved compliance: Not reported
Evaluation lead agency: State

Evaluation date: 01/31/1986
Evaluation: NON-FINANCIAL RECORD REVIEW
Area of violation: TSD - General
Date achieved compliance: 04/12/1999
Evaluation lead agency: State

Evaluation date: 10/07/1985
Evaluation: FINANCIAL RECORD REVIEW
Area of violation: Not reported
Date achieved compliance: Not reported
Evaluation lead agency: State

Evaluation date: 09/23/1985
Evaluation: NON-FINANCIAL RECORD REVIEW
Area of violation: Not reported
Date achieved compliance: Not reported
Evaluation lead agency: EPA-Initiated Oversight/Observation/Training Actions

Evaluation date: 04/16/1985
Evaluation: COMPLIANCE SCHEDULE EVALUATION
Area of violation: Not reported
Date achieved compliance: Not reported
Evaluation lead agency: State

Evaluation date: 02/13/1984
Evaluation: COMPLIANCE EVALUATION INSPECTION ON-SITE
Area of violation: Not reported
Date achieved compliance: Not reported
Evaluation lead agency: EPA-Initiated Oversight/Observation/Training Actions

CORRACTS:

EPA ID: KYD006372197
EPA Region: 04
Area Name: ENTIRE FACILITY
Actual Date: 02/08/1991
Action: CA150 - RFI Workplan Approved
NAICS Code(s): 325199
All Other Basic Organic Chemical Manufacturing
Original schedule date: Not reported
Schedule end date: Not reported

Map ID
Direction
Distance
Elevation

MAP FINDINGS

Site

Database(s)

EDR ID Number
EPA ID Number

ATKEMIX TEN INC. (Continued)

1000424785

EPA ID: KYD006372197
EPA Region: 04
Area Name: ENTIRE FACILITY
Actual Date: 03/06/2003
Action: CA200 - RFI Approved
NAICS Code(s): 325199
All Other Basic Organic Chemical Manufacturing
Original schedule date: Not reported
Schedule end date: Not reported

EPA ID: KYD006372197
EPA Region: 04
Area Name: SLAG AREA CMS
Actual Date: 03/12/2004
Action: CA300 - CMS Workplan Approved
NAICS Code(s): 325199
All Other Basic Organic Chemical Manufacturing
Original schedule date: Not reported
Schedule end date: Not reported

EPA ID: KYD006372197
EPA Region: 04
Area Name: ENTIRE FACILITY
Actual Date: 03/26/1996
Action: CA150 - RFI Workplan Approved
NAICS Code(s): 325199
All Other Basic Organic Chemical Manufacturing
Original schedule date: Not reported
Schedule end date: Not reported

EPA ID: KYD006372197
EPA Region: 04
Area Name: ENTIRE FACILITY
Actual Date: 03/31/1992
Action: CA075HI - CA Prioritization, Facility or area was assigned a high corrective action priority
NAICS Code(s): 325199
All Other Basic Organic Chemical Manufacturing
Original schedule date: Not reported
Schedule end date: Not reported

EPA ID: KYD006372197
EPA Region: 04
Area Name: ENTIRE FACILITY
Actual Date: 05/10/1999
Action: CA200 - RFI Approved
NAICS Code(s): 325199
All Other Basic Organic Chemical Manufacturing
Original schedule date: Not reported
Schedule end date: Not reported

EPA ID: KYD006372197
EPA Region: 04
Area Name: ENTIRE FACILITY
Actual Date: 05/10/1999
Action: CA300 - CMS Workplan Approved
NAICS Code(s): 325199

Map ID
Direction
Distance
Elevation

MAP FINDINGS

Site

Database(s)

EDR ID Number
EPA ID Number

ATKEMIX TEN INC. (Continued)

1000424785

All Other Basic Organic Chemical Manufacturing
Original schedule date: Not reported
Schedule end date: Not reported

EPA ID: KYD006372197
EPA Region: 04
Area Name: ENTIRE FACILITY
Actual Date: 06/04/1996
Action: CA750NO - Migration of Contaminated Groundwater under Control, Unacceptable migration of contaminated groundwater is observed or expected
NAICS Code(s): 325199
All Other Basic Organic Chemical Manufacturing
Original schedule date: Not reported
Schedule end date: Not reported

EPA ID: KYD006372197
EPA Region: 04
Area Name: ENTIRE FACILITY
Actual Date: 06/04/1996
Action: CA725NO - Current Human Exposures Under Control, Current human exposures are NOT under control
NAICS Code(s): 325199
All Other Basic Organic Chemical Manufacturing
Original schedule date: Not reported
Schedule end date: Not reported

EPA ID: KYD006372197
EPA Region: 04
Area Name: ENTIRE FACILITY
Actual Date: 06/10/2002
Action: CA150 - RFI Workplan Approved
NAICS Code(s): 325199
All Other Basic Organic Chemical Manufacturing
Original schedule date: Not reported
Schedule end date: Not reported

EPA ID: KYD006372197
EPA Region: 04
Area Name: ENTIRE FACILITY
Actual Date: 06/16/1993
Action: CA100 - RFI Imposition
NAICS Code(s): 325199
All Other Basic Organic Chemical Manufacturing
Original schedule date: Not reported
Schedule end date: Not reported

EPA ID: KYD006372197
EPA Region: 04
Area Name: ENTIRE FACILITY
Actual Date: 07/29/1987
Action: CA050 - RFA Completed
NAICS Code(s): 325199
All Other Basic Organic Chemical Manufacturing
Original schedule date: Not reported
Schedule end date: Not reported

Map ID
Direction
Distance
Elevation

MAP FINDINGS

Site

Database(s)

EDR ID Number
EPA ID Number

ATKEMIX TEN INC. (Continued)

1000424785

EPA ID: KYD006372197
EPA Region: 04
Area Name: ENTIRE FACILITY
Actual Date: 07/29/1987
Action: CA070YE - RFA Determination Of Need For An RFI, RFI is Necessary
NAICS Code(s): 325199
All Other Basic Organic Chemical Manufacturing
Original schedule date: Not reported
Schedule end date: Not reported

EPA ID: KYD006372197
EPA Region: 04
Area Name: ENTIRE FACILITY
Actual Date: 08/03/1990
Action: CA150 - RFI Workplan Approved
NAICS Code(s): 325199
All Other Basic Organic Chemical Manufacturing
Original schedule date: Not reported
Schedule end date: Not reported

EPA ID: KYD006372197
EPA Region: 04
Area Name: ENTIRE FACILITY
Actual Date: 09/28/2004
Action: CA725YE - Current Human Exposures Under Control, Yes, Current Human Exposures Under Control has been verified
NAICS Code(s): 325199
All Other Basic Organic Chemical Manufacturing
Original schedule date: Not reported
Schedule end date: Not reported

EPA ID: KYD006372197
EPA Region: 04
Area Name: ENTIRE FACILITY
Actual Date: 09/30/1987
Action: CA100 - RFI Imposition
NAICS Code(s): 325199
All Other Basic Organic Chemical Manufacturing
Original schedule date: Not reported
Schedule end date: Not reported

EPA ID: KYD006372197
EPA Region: 04
Area Name: ENTIRE FACILITY
Actual Date: 10/19/2005
Action: CA750YE - Migration of Contaminated Groundwater under Control, Yes, Migration of Contaminated Groundwater Under Control has been verified
NAICS Code(s): 325199
All Other Basic Organic Chemical Manufacturing
Original schedule date: Not reported
Schedule end date: Not reported

EPA ID: KYD006372197
EPA Region: 04
Area Name: ENTIRE FACILITY
Actual Date: 11/03/1993
Action: CA225YE - Stabilization Measures Evaluation, This facility ,is

Map ID
Direction
Distance
Elevation

MAP FINDINGS

Site

Database(s)

EDR ID Number
EPA ID Number

ATKEMIX TEN INC. (Continued)

1000424785

amenable to stabilization activity based on the, status of corrective
action work at the facility, technical factors, the degree of risk,
timing considerations and administrative considerations

NAICS Code(s): 325199
All Other Basic Organic Chemical Manufacturing

Original schedule date: Not reported
Schedule end date: Not reported

EPA ID: KYD006372197
EPA Region: 04
Area Name: ENTIRE FACILITY
Actual Date: Not reported
Action: CA150 - RFI Workplan Approved
NAICS Code(s): 325199
All Other Basic Organic Chemical Manufacturing

Original schedule date: 06/21/1996
Schedule end date: Not reported

EPA ID: KYD006372197
EPA Region: 04
Area Name: ENTIRE FACILITY
Actual Date: Not reported
Action: CA725YE - Current Human Exposures Under Control, Yes, Current Human
Exposures Under Control has been verified

NAICS Code(s): 325199
All Other Basic Organic Chemical Manufacturing

Original schedule date: 03/31/2002
Schedule end date: Not reported

EPA ID: KYD006372197
EPA Region: 04
Area Name: ENTIRE FACILITY
Actual Date: Not reported
Action: CA750YE - Migration of Contaminated Groundwater under Control, Yes,
Migration of Contaminated Groundwater Under Control has been verified

NAICS Code(s): 325199
All Other Basic Organic Chemical Manufacturing

Original schedule date: 12/30/2001
Schedule end date: Not reported

NY MANIFEST:

Document ID: NYB8817093
Manifest Status: Not reported
Trans1 State ID: NYD986969947
Trans2 State ID: Not reported
Generator Ship Date: 02/18/1998
Trans1 Recv Date: 02/18/1998
Trans2 Recv Date: Not reported
TSD Site Recv Date: 02/19/1998
Part A Recv Date: Not reported
Part B Recv Date: Not reported
Generator EPA ID: KYD006372197
Trans1 EPA ID: NYD049836679
Trans2 EPA ID: Not reported
TSDF ID: TW07421PA
Waste Code: U210 - TETRACHLOROETHYLENE
Quantity: 43960

Map ID
Direction
Distance
Elevation

MAP FINDINGS

Site

Database(s)

EDR ID Number
EPA ID Number

ATKEMIX TEN INC. (Continued)

1000424785

Units: P - Pounds
Number of Containers: 001
Container Type: DT - Dump trucks
Handling Method: L Landfill.
Specific Gravity: 01.00
Year: 98
Manifest Tracking Num: Not reported
Import Ind: Not reported
Export Ind: Not reported
Discr Quantity Ind: Not reported
Discr Type Ind: Not reported
Discr Residue Ind: Not reported
Discr Partial Reject Ind: Not reported
Discr Full Reject Ind: Not reported
Manifest Ref Num: Not reported
Alt Fac RCRA Id: Not reported
Alt Fac Sign Date: Not reported
Mgmt Method Type Code: Not reported
EPA ID: KYD006372197
Facility Name: ATKEMIX TEN INC
Facility Address: 6100 CAMPGROUND
Facility City: LOUISVILLE
Facility Address 2: Not reported
Country: USA
Mailing Name: ATKEMIX TEN INC
Mailing Contact: CAROL DICKERSON
Mailing Address: PO BOX 15438
Mailing Address 2: Not reported
Mailing City: WILMINGTON
Mailing State: DE
Mailing Zip: 19850
Mailing Zip4: Not reported
Mailing Country: USA
Mailing Phone: 302-883-5123

Document ID: NYB8817102
Manifest Status: Not reported
Trans1 State ID: NYD986969947
Trans2 State ID: Not reported
Generator Ship Date: 02/18/1998
Trans1 Recv Date: 02/18/1998
Trans2 Recv Date: Not reported
TSD Site Recv Date: 02/19/1998
Part A Recv Date: Not reported
Part B Recv Date: Not reported
Generator EPA ID: KYD006372197
Trans1 EPA ID: NYD049836679
Trans2 EPA ID: Not reported
TSDF ID: XD49204PA
Waste Code: U210 - TETRACHLOROETHYLENE
Quantity: 34220
Units: P - Pounds
Number of Containers: 001
Container Type: DT - Dump trucks
Handling Method: L Landfill.
Specific Gravity: 01.00
Year: 98

Map ID
Direction
Distance
Elevation

MAP FINDINGS

Site

Database(s)

EDR ID Number
EPA ID Number

ATKEMIX TEN INC. (Continued)

1000424785

Manifest Tracking Num: Not reported
Import Ind: Not reported
Export Ind: Not reported
Discr Quantity Ind: Not reported
Discr Type Ind: Not reported
Discr Residue Ind: Not reported
Discr Partial Reject Ind: Not reported
Discr Full Reject Ind: Not reported
Manifest Ref Num: Not reported
Alt Fac RCRA Id: Not reported
Alt Fac Sign Date: Not reported
Mgmt Method Type Code: Not reported
EPA ID: KYD006372197
Facility Name: ATKEMIX TEN INC
Facility Address: 6100 CAMPGROUND
Facility City: LOUISVILLE
Facility Address 2: Not reported
Country: USA
Mailing Name: ATKEMIX TEN INC
Mailing Contact: CAROL DICKERSON
Mailing Address: PO BOX 15438
Mailing Address 2: Not reported
Mailing City: WILMINGTON
Mailing State: DE
Mailing Zip: 19850
Mailing Zip4: Not reported
Mailing Country: USA
Mailing Phone: 302-883-5123

Document ID: NYB8817111
Manifest Status: Not reported
Trans1 State ID: NYD986969947
Trans2 State ID: Not reported
Generator Ship Date: 02/18/1998
Trans1 Recv Date: 02/18/1998
Trans2 Recv Date: Not reported
TSD Site Recv Date: 02/19/1998
Part A Recv Date: Not reported
Part B Recv Date: Not reported
Generator EPA ID: KYD006372197
Trans1 EPA ID: NYD049836679
Trans2 EPA ID: Not reported
TSDF ID: XC47781PA
Waste Code: U210 - TETRACHLOROETHYLENE
Quantity: 38280
Units: P - Pounds
Number of Containers: 001
Container Type: DT - Dump trucks
Handling Method: L Landfill.
Specific Gravity: 01.00
Year: 98
Manifest Tracking Num: Not reported
Import Ind: Not reported
Export Ind: Not reported
Discr Quantity Ind: Not reported
Discr Type Ind: Not reported
Discr Residue Ind: Not reported

Map ID
Direction
Distance
Elevation

MAP FINDINGS

Site

Database(s)

EDR ID Number
EPA ID Number

ATKEMIX TEN INC. (Continued)

1000424785

Discr Partial Reject Ind: Not reported
Discr Full Reject Ind: Not reported
Manifest Ref Num: Not reported
Alt Fac RCRA Id: Not reported
Alt Fac Sign Date: Not reported
Mgmt Method Type Code: Not reported
EPA ID: KYD006372197
Facility Name: ATKEMIX TEN INC
Facility Address: 6100 CAMPGROUND
Facility City: LOUISVILLE
Facility Address 2: Not reported
Country: USA
Mailing Name: ATKEMIX TEN INC
Mailing Contact: CAROL DICKERSON
Mailing Address: PO BOX 15438
Mailing Address 2: Not reported
Mailing City: WILMINGTON
Mailing State: DE
Mailing Zip: 19850
Mailing Zip4: Not reported
Mailing Country: USA
Mailing Phone: 302-883-5123

Document ID: NYB8817129
Manifest Status: Not reported
Trans1 State ID: NYD986969947
Trans2 State ID: Not reported
Generator Ship Date: 02/18/1998
Trans1 Recv Date: 02/18/1998
Trans2 Recv Date: Not reported
TSD Site Recv Date: 02/19/1998
Part A Recv Date: Not reported
Part B Recv Date: Not reported
Generator EPA ID: KYD006372197
Trans1 EPA ID: NYD049836679
Trans2 EPA ID: Not reported
TSDF ID: XA81728PA
Waste Code: U210 - TETRACHLOROETHYLENE
Quantity: 38280
Units: P - Pounds
Number of Containers: 001
Container Type: DT - Dump trucks
Handling Method: L Landfill.
Specific Gravity: 01.00
Year: 98
Manifest Tracking Num: Not reported
Import Ind: Not reported
Export Ind: Not reported
Discr Quantity Ind: Not reported
Discr Type Ind: Not reported
Discr Residue Ind: Not reported
Discr Partial Reject Ind: Not reported
Discr Full Reject Ind: Not reported
Manifest Ref Num: Not reported
Alt Fac RCRA Id: Not reported
Alt Fac Sign Date: Not reported
Mgmt Method Type Code: Not reported

Map ID
Direction
Distance
Elevation

MAP FINDINGS

Site

Database(s)

EDR ID Number
EPA ID Number

ATKEMIX TEN INC. (Continued)

1000424785

EPA ID: KYD006372197
Facility Name: ATKEMIX TEN INC
Facility Address: 6100 CAMPGROUND
Facility City: LOUISVILLE
Facility Address 2: Not reported
Country: USA
Mailing Name: ATKEMIX TEN INC
Mailing Contact: CAROL DICKERSON
Mailing Address: PO BOX 15438
Mailing Address 2: Not reported
Mailing City: WILMINGTON
Mailing State: DE
Mailing Zip: 19850
Mailing Zip4: Not reported
Mailing Country: USA
Mailing Phone: 302-883-5123

Document ID: NYB7392051
Manifest Status: Not reported
Trans1 State ID: NYR000045724
Trans2 State ID: Not reported
Generator Ship Date: 01/23/1998
Trans1 Recv Date: 01/23/1998
Trans2 Recv Date: Not reported
TSD Site Recv Date: 01/26/1998
Part A Recv Date: Not reported
Part B Recv Date: Not reported
Generator EPA ID: KYD006372197
Trans1 EPA ID: NYD049836679
Trans2 EPA ID: Not reported
TSD ID: 93453KNY
Waste Code: U210 - TETRACHLOROETHYLENE
Quantity: 06000
Units: P - Pounds
Number of Containers: 012
Container Type: DM - Metal drums, barrels
Handling Method: B Incineration, heat recovery, burning.
Specific Gravity: 01.00
Year: 98
Manifest Tracking Num: Not reported
Import Ind: Not reported
Export Ind: Not reported
Discr Quantity Ind: Not reported
Discr Type Ind: Not reported
Discr Residue Ind: Not reported
Discr Partial Reject Ind: Not reported
Discr Full Reject Ind: Not reported
Manifest Ref Num: Not reported
Alt Fac RCRA Id: Not reported
Alt Fac Sign Date: Not reported
Mgmt Method Type Code: Not reported
EPA ID: KYD006372197
Facility Name: ATKEMIX TEN INC
Facility Address: 6100 CAMPGROUND
Facility City: LOUISVILLE
Facility Address 2: Not reported
Country: USA

Map ID
Direction
Distance
Elevation

MAP FINDINGS

Site

Database(s)

EDR ID Number
EPA ID Number

ATKEMIX TEN INC. (Continued)

1000424785

Mailing Name: ATKEMIX TEN INC
Mailing Contact: CAROL DICKERSON
Mailing Address: PO BOX 15438
Mailing Address 2: Not reported
Mailing City: WILMINGTON
Mailing State: DE
Mailing Zip: 19850
Mailing Zip4: Not reported
Mailing Country: USA
Mailing Phone: 302-883-5123

43
NE
> 1
1.953 mi.
10311 ft.

SUPERIOR OIL CO INC
4211 BRAMERS LN
LOUISVILLE, KY 40216

KY SHWS S106885359
N/A

Relative:
Higher

SHWS:

Status: Closed
Longitude: -85.862770
Latitude: 38.201380
Facility Address 2: Not reported
Subject Item County: Jefferson
Sub Item Longitude: 38.20138
Subject Item Address: 4211 BRAMERS LANE
Subject Item Address2: Not reported
Subject Item City,St,Zip: Louisville, KY 40216
Facility Group: 1
Regulatory Desc: Petroleum Cleanup
Closure Option: Option C Restored
Side SG: 36432
Closure Date: 06/04/2002
Description: SUPERIOR OIL COMPANY, STEVE MAHONEY (Closed: Restored)

Actual:
450 ft.

ORPHAN SUMMARY

City	EDR ID	Site Name	Site Address	Zip	Database(s)
EDWARDSVILLE	1004699124	AT AND T LONG LINES EDWARDSVILLE I	NANCE LN ONE FOURTH MI OFF HWY	47150	FINDS, IN MANIFEST, RCRA-NonGer
EDWARDSVILLE	1003870733	FLOYD COUNTY HIGHWAY DEPT	STATE ROUTE #64	47150	CERC-NFRAP
ELIZABETH	U004107092	211 FOOD MART	9760 HWY 211	47117	IN UST
LOUISVILLE	S106885471	PARKER COMMERCIAL STORAGE	2900 S 7TH ST	40216	KY SHWS
LOUISVILLE	S107603019	SEVENTH STREET DISPOSAL & RECYCLIN	3321 S 7TH ST RD	40216	KY SWF/LF
LOUISVILLE	1003869567	DIXIE HIGHWAY IMPOUNDMENT	DIXIE HWY & FINCASTLE	40258	CERC-NFRAP
LOUISVILLE	1003868061	LEE'S LANE LANDFILL	LEES LN @ OHIO RIV	40216	CERCLIS, FINDS, Delisted NPL, ROD, US ENG CONTROLS
LOUISVILLE	S106885341	LEES LANE LANDFILL	LEES LN	40216	KY SHWS
LOUISVILLE	98579971	SEPTIC PUMP OUT - REPORTED 86 LOAD	SEPTIC PUMP OUT - REPORTED 86		ERNS
SHIVELY	S107602930	RAILWAYSTE SYSTEMS	2900 S 7TH ST	40216	KY SWF/LF
COUNTY	1005557250	BIG RUN COLLECTORS	JEFFERSON COUNTY	40216	FINDS
ELIZABETH	U001078518	CYRUS BARNES	SR 11	47117	IN UST
LOUISVILLE	1000281660	APPLETON LANE DRUMS	APPLETON LANE	40216	CERCLIS, FINDS
LOUISVILLE	2000518537	BELLS LANE AND CANE ROAD	BELLS LANE AND CANE ROAD		ERNS
LOUISVILLE	S108079960	ADAMS RUN SUBD SECTION 1	BEULAH CHURCH RD		KY NPDES
LOUISVILLE	1009629671	LOUISVILLE GAS AND ELECTRIC COMPAN	2200-2500 BLOCK WEST BROADWAY		DOT OPS
LOUISVILLE	2005712343	11101 BLUEGRASS PKWY - UPS BLU	11101 BLUEGRASS PKWY - UPS BLU		HMIRS
LOUISVILLE	2005703399	9828 BLUEGRASS PKWY LOUISVILLE	9828 BLUEGRASS PKWY LOUISVILLE		HMIRS
LOUISVILLE	1003869576	CANE RUN ROAD DUMP	CANE & GREENBELT	40216	CERC-NFRAP
LOUISVILLE	S108234685	CARDINAL CHRYSLER DODGE	800 CHRYSLER DR	40216	KY SHWS

EDR ZIP Code Scan Report

ZIP	EDR-ID	Facility ID	Name	Address	Map/Dir/Dist	City	State	Databases
** - Indicates location may or may not be in requested radius. Site has not been assigned a latitude/longitude coordinate. Further review recommended.								
40216	974029980				**	LOUISVILLE	KY	ERNS
40216	1009640271				**	LOWES	KY	DOT OPS
40216	952818611				**	LOUISVILLE	KY	ERNS
40216	953151190				**	LOUISVILLE	KY	ERNS
40216	952844970				**	LOUISVILLE	KY	ERNS
40216	952844971				**	LOUISVILLE	KY	ERNS
40216	951426				**	LOUISVILLE	KY	ERNS
40216	952888991				**	LOUISVILLE	KY	ERNS
40216	973916160				**	LOUISVILLE	KY	ERNS
40216	973800710				**	LOUISVILLE	KY	ERNS
40216	S108898947		DOWN RIVER FOREST PRODUCTS		**	LOUISVILLE	KY	NPDES
40216	973959060				**	LOUISVILLE	KY	ERNS
40216	952971081				**	LOUISVILLE	KY	ERNS
40216	95290559				**	LOUISVILLE	KY	ERNS
40216	973723000				**	LOUISVILLE	KY	ERNS
40216	973802940				**	LOUISVILLE	KY	ERNS
40216	952752131				**	LOUISVILLE	KY	ERNS
40216	952877861				**	LOUISVILLE	KY	ERNS
40216	97404460				**	LOUISVILLE	KY	ERNS
40216	S108904215		WELLINGTON ELEM SCHOOL		**	LOUISVILLE	KY	NPDES
40216	S108904214		KERRECK ELEM SCHOOL		**	LOUISVILLE	KY	NPDES
40216	952818610				**	LOUISVILLE	KY	ERNS
40216	973752801				**	LOUISVILLE	KY	ERNS
40216	952752130				**	LOUISVILLE	KY	ERNS
40216	973832650				**	LOUISVILLE	KY	ERNS
40216	973727060				**	LOUISVILLE	KY	ERNS
40216	973730340				**	LOUISVILLE	KY	ERNS
40216	953101351				**	LOUISVILLE	KY	ERNS
40216	973767800				**	LOUISVILLE	KY	ERNS
40216	95316652				**	LOUISVILLE	KY	ERNS
40216	S108899363		ANR ADVANCE TRANSPORTATION CO		**	LOUISVILLE	KY	NPDES
40216	973729270				**	LOUISVILLE	KY	ERNS
40216	953007700				**	LOUISVILLE	KY	ERNS
40216	952888990				**	LOUISVILLE	KY	ERNS
40216	973725891				**	LOUISVILLE	KY	ERNS
40216	953003931				**	LOUISVILLE	KY	ERNS
40216	973802941				**	LOUISVILLE	KY	ERNS
40216	97381032				**	LOUISVILLE	KY	ERNS
40216	952923810				**	LOUISVILLE	KY	ERNS
40216	973729271				**	LOUISVILLE	KY	ERNS
40216	973916161				**	LOUISVILLE	KY	ERNS
40216	953003930				**	LOUISVILLE	KY	ERNS
40216	973800711				**	LOUISVILLE	KY	ERNS
40216	952946270				**	LOUISVILLE	KY	ERNS
40216	S108905955		MARATHON PIPE LINE CO		**	LOUISVILLE	KY	NPDES
40216	92263542				**	LOUISVILLE	KY	ERNS
40216	973730341				**	LOUISVILLE	KY	ERNS
40216	973965800				**	LOUISVILLE	KY	ERNS
40216	92255935				**	LOUISVILLE	KY	ERNS
40216	973723001				**	LOUISVILLE	KY	ERNS
40216	95316427				**	LOUISVILLE	KY	ERNS
40216	973767801				**	LOUISVILLE	KY	ERNS
40216	973725890				**	LOUISVILLE	KY	ERNS
40216	1009701098	110025858604	ROCKFORD LANE SCHOOL		**	LOUISVILLE WEST	KY	FINDS
40216	973959061				**	LOUISVILLE	KY	ERNS
40216	973868621				**	LOUISVILLE	KY	ERNS
40216	952923811				**	LOUISVILLE	KY	ERNS
40216	952971080				**	LOUISVILLE	KY	ERNS
40216	95281455				**	LOUISVILLE	KY	ERNS
40216	973995831				**	LOUISVILLE	KY	ERNS
40216	97405714				**	LOUISVILLE	KY	ERNS
40216	S108899385		AMERICAN FREIGHTWAYS - LOU		**	LOUISVILLE	KY	NPDES
40216	S109012888		B J DISTRIBUTORS INC		**	LOUISVILLE	KY	NPDES
40216	953101350				**	LOUISVILLE	KY	ERNS
40216	973978771				**	LOUISVILLE	KY	ERNS
40216	973727061				**	LOUISVILLE	KY	ERNS
40216	973877900				**	LOUISVILLE	KY	ERNS
40216	951654				**	LOUISVILLE	KY	ERNS
40216	S108899277		SHIVELY AUTO RECYCLERS INC		**	LOUISVILLE	KY	NPDES

EDR ZIP Code Scan Report

ZIP	EDR-ID	Facility ID	Name	Address	Map/Dir/Dist	City	State	Databases
40216	S108899286		TURNER EXPEDITING SERVICE		**	SHIVELY	KY	NPDES
40216	952946271				**	LOUISVILLE	KY	ERNS
40216	973877901				**	LOUISVILLE	KY	ERNS
40216	1009637921				**	SHIVELY	KY	DOT OPS
40216	973978770				**	LOUISVILLE	KY	ERNS
40216	973832651				**	LOUISVILLE	KY	ERNS
40216	952877860				**	LOUISVILLE	KY	ERNS
40216	974029981				**	LOUISVILLE	KY	ERNS
40216	S108899133		ADVANCED TRANSPORTATION CO		**	LOUISVILLE	KY	NPDES
40216	S109012866		KRISPY KREME DOUGHNUT CORP		**	LOUISVILLE	KY	NPDES
40216	1009637533				**	LOUISVILLE	KY	DOT OPS
40216	1009736238	110026390359	SAINT BASIL SCHOOL		**	LOUISVILLE WEST	KY	FINDS
40216	973995830				**	LOUISVILLE	KY	ERNS
40216	973868620				**	LOUISVILLE	KY	ERNS
40216	953007701				**	LOUISVILLE	KY	ERNS
40216	97378310				**	LOUISVILLE	KY	ERNS
40216	953151191				**	LOUISVILLE	KY	ERNS
40216	973752800				**	LOUISVILLE	KY	ERNS
40216	973965801				**	LOUISVILLE	KY	ERNS
40216	984268640				**	LOUISVILLE	KY	ERNS
40216	1008231707	110021008988	NO. 1 ABOVE GROUND STORAGE TANK/D ROHM AND HAAS COMPANY	NO. 1 ABOVE GROUND STORAGE TANK/D 6400	**	LOUISVILLE	KY	FINDS
40216	1005448542	40201GLDNF25	GOLDEN FOODS LLC	2520 S 7TH ST	**	LOUISVILLE	KY	TRIS
40216	S107602930		RAILWAYSTE SYSTEMS	2900 S 7TH ST	**	SHIVELY	KY	SWF/LF
40216	S106885471		PARKER COMMERCIAL STORAGE	2900 S 7TH ST	**	LOUISVILLE	KY	SHWS
40216	U003415723		PARKER COMMERCIAL STORAGE & DIST	2900 S 7TH ST RD	**	LOUISVILLE	KY	UST
40216	U001441593		PENSKE TRUCK LEASING CO LP	3223 S 7TH ST	**	LOUISVILLE	KY	UST
40216	U001442097		HOUSING AUTHORITY OF LOUISVILLE	3225 S 7TH ST	**	LOUISVILLE	KY	UST
40216	1006322228	110012618088	FLORIDA DISTILLERS CO	3290 S 7TH STREET	**	LOUISVILLE	KY	FINDS
40216	S107603019		SEVENTH STREET DISPOSAL & RECYCLI	3321 S 7TH ST RD	**	LOUISVILLE	KY	SWF/LF
40216	U003180274		PARKERS TRUCK CARE INC	3433 S 7TH ST RD	**	LOUISVILLE	KY	UST
40216	1004706863	KYR000031450	PARKER'S TRUCK CARE	3433 SOUTH 7TH ST	**	LOUISVILLE	KY	RCRA-NonGen
40216	1004706247		PARKER'S TRUCK CARE, INC.	110003233983	**	LOUISVILLE	KY	RCRA-NonGen, FINDS
40216	1000323630	110003227366	SONNY MOTORS BODY SHOP	3902 SOUTH 7TH STREET	**	SHIVELY	KY	RCRA-CESQG, FINDS
40216	U003990618		KRISPEY KREME DOUGHNUT CORP	3920 S 7TH ST RD	**	LOUISVILLE	KY	UST
40216	S108081856		KRISPY KREME DOUGHNUT CORP	3920 S 7TH ST RD	**	LOUISVILLE	KY	NPDES
40216	1005558825	110009957396	KRISPY KREME DOUGHNUT CORP	3920 S 7TH ST RD	**	LOUISVILLE	KY	FINDS
40216	984534581		AS A RESULT SOME TOLUENE WAS RELE	AS A RESULT SOME TOLUENE WAS RELE	**	LOUISVILLE	KY	ERNS
40216	984534580		AS A RESULT SOME TOLUENE WAS RELE	AS A RESULT SOME TOLUENE WAS RELE	**	LOUISVILLE	KY	ERNS
40216	S107467583	646	4003 ADDISON LANE		**	LOUISVILLE	KY	LEAD
40216	U000202345	63889	WORKS DEPT	2608 1/2 ADRIENNE WAY	**	SHIVELY	KY	UST
40216	1000519237	110003238782	SHIVELY PUBLIC WORKS/SANITATION	26081/2 ADRIENNE WAY	**	SHIVELY	KY	RCRA-NonGen, FINDS
40216	1004706271	110003235231	PETER PAN DRY CLEANERS	7304 ST. ANDREWS CHURCH ROAD	**	LOUISVILLE	KY	RCRA-CESQG, FINDS
40216	2004734900		1825 APPLETON LANE	1825 APPLETON LANE	**	LOUISVILLE	KY	ERNS
40216	2006787407		1825 APPLETON LANE	1825 APPLETON LANE	**	LOUISVILLE	KY	ERNS
40216	2007320420		1825 APPLETON LANE	1825 APPLETON LANE	**	LOUISVILLE	KY	ERNS
40216	1000296936	110000378476	UNIVAR USA INC	1825 APPLETON LN	**	LOUISVILLE	KY	CERCLIS-NFRAP, SHWS, FINDS, RCRAInfo-LQG, UST
40216	1005453543	40216CHMCN18	CHEMCENTRAL/LOUISVILLE	1825 APPLETON LN	**	LOUISVILLE	KY	TRIS
40216	1010797626		CHEMCENTRAL/LOUISVILLE	1825 APPLETON LN.	**	LOUISVILLE	KY	ICIS
40216	1010872981			1825 APPLETON LN.	**	LOUISVILLE	KY	ICIS
40216	1010835036		CHEMCENTRAL LOUISVILLE	1825 APPLETON LN.	**	LOUISVILLE	KY	ICIS
40216	1010808092		CHEM CENTRAL/LOUISVL	1825 APPLETON LN.	**	LOUISVILLE	KY	ICIS
40216	U000207276	64168	NOE CONSTRUCTION CO	1949 APPLETON LN	**	LOUISVILLE	KY	UST
40216	S106885357	48167	POPCO SALES & SERVICE	1951 APPLETON	**	LOUISVILLE	KY	SHWS
40216	1000430015	110001308148	SHIVELY WOOD PRODUCTS	1951 APPLETON LANE	**	LOUISVILLE	KY	CERCLIS-NFRAP, RCRA-CESQG, FINDS
40216	S107467310	51	APPLETON LANE DRUMS	2109 APPLETON LANE	**	LOUISVILLE	KY	LEAD
40216	1000281660	110009287798		APPLETON LANE	**	LOUISVILLE	KY	CERCLIS, FINDS
40216	S108540130	2261		6131 ARLONE COURT	**	LOUISVILLE	KY	LEAD
40216	U001181647	60868	DAIRY MART #3224	1255 W ASHLAND AVE	**	LOUISVILLE	KY	UST
40216	1000826691	110003242731	BELLSOUTH TELECOMMUNICATIONS, INC	2201 AUBURN AVENUE	**	LOUISVILLE	KY	RCRA-NonGen, FINDS, UST
40216	S107468690	68		1712 BACHMAN DRIVE	**	LOUISVILLE	KY	LEAD
40216	2002620926		4100 BELLS LN	4100 BELLS LN	**	LOUISVILLE	KY	ERNS
40216	2005633310		4100 BELLS LN	4100 BELLS LN	**	LOUISVILLE	KY	ERNS
40216	1001219507	KYR000013854	US FILTER - GEON	4200 BELLS LANE	**	LOUISVILLE	KY	RCRA-NonGen
40216	2007326572		4510 BELLS LANE	4510 BELLS LANE	**	LOUISVILLE	KY	ERNS
40216	1000908143	110003218544	QUALITY AUTO PAINTING & BODY WORKS	1842 BERRY BLVD.	**	LOUISVILLE	KY	RCRA-CESQG, FINDS
40216	S108540018	2243		3210 BIRDWELL DRIVE	**	LOUISVILLE	KY	LEAD
40216	S108540050	2290		3803 BLANTON LANE	**	LOUISVILLE	KY	LEAD

EDR ZIP Code Scan Report

ZIP	EDR-ID	Facility ID	Name	Address	Map/Dir/Dist	City	State	Databases
40216	984537751		BORDEN	BORDEN	**	LOUISVILLE	KY	ERNS
40216	984537750		BORDEN	BORDEN	**	LOUISVILLE	KY	ERNS
40216	94354594		PO BOX 16130 3900 TUCKER AVE	PO BOX 16130 3900 TUCKER AVE		LOUISVILLE	KY	ERNS
40216	1000704043	110000378564	SUPERIOR OIL CO., INC.	4211 BRAMERS LANE		LOUISVILLE	KY	CERCLIS-NFRAP, RCRA-CESQG, FINDS
40216	1005453548	40216SPRRS42	SUPERIOR SOLVENTS & CHEMICALS	4211 BRAMERS LN		LOUISVILLE	KY	TRIS
40216	S106885359	48189	SUPERIOR OIL CO INC	4211 BRAMERS LN	43, NE, 1 - 2	LOUISVILLE	KY	SHWS
40216	1010854670		SUPERIOR SOLVENTS AND CHEMICALS, I	4211 BRAMERS LN.		LOUISVILLE	KY	ICIS
40216	1010871946		SUPERIOR SOLVENTS & CHEMICALS	4211 BRAMERS LN.		LOUISVILLE	KY	ICIS
40216	1010797414		SUPERIOR SOLVENTS & CHEMICALS, INC	4211 BRAMERS LN.		LOUISVILLE	KY	ICIS
40216	1010822806		SUPERIOR OIL CO., INC.	4211 BRAMERS LN.		LOUISVILLE	KY	ICIS
40216	1010834300			4211 BRAMERS LN.		LOUISVILLE	KY	ICIS
40216	S107712907	1776		2413 BRIARGATE STREET		LOUISVILLE	KY	LEAD
40216	2004721196		4200 CAMP GROUND RD	4200 CAMP GROUND RD		LOUISVILLE	KY	ERNS
40216	96470148		4200 CAMP GROUND RD	4200 CAMP GROUND RD		LOUISVILLE	KY	ERNS
40216	96470493		4200 CAMP GROUND RD	4200 CAMP GROUND RD		LOUISVILLE	KY	ERNS
40216	2002597367		4200 CAMP GROUND RD	4200 CAMP GROUND RD		LOUISVILLE	KY	ERNS
40216	94413086		4200 CAMP GROUND RD	4200 CAMP GROUND RD		LOUISVILLE	KY	ERNS
40216	U000806514	2022	DUPONT	4200 CAMP GROUND RD		LOUISVILLE	KY	SHWS, SWF/LF, UST
40216	S107864738		E I DU PONT DE NEMOURS LOUVLL	4200 CAMP GROUND RD		LOUISVILLE	KY	NPDES
40216	92297069		4200 CAMP GROUND RD	4200 CAMP GROUND RD		LOUISVILLE	KY	ERNS
40216	984351980		4200 CAMP GROUND RD	4200 CAMP GROUND RD		LOUISVILLE	KY	ERNS
40216	96473104		4200 CAMP GROUND RD	4200 CAMP GROUND RD		LOUISVILLE	KY	ERNS
40216	96473123		4200 CAMP GROUND RD	4200 CAMP GROUND RD		LOUISVILLE	KY	ERNS
40216	96485427		4200 CAMP GROUND RD	4200 CAMP GROUND RD		LOUISVILLE	KY	ERNS
40216	2002620839		4200 CAMP GROUND RD	4200 CAMP GROUND RD		LOUISVILLE	KY	ERNS
40216	96482756		4200 CAMP GROUND RD	4200 CAMP GROUND RD		LOUISVILLE	KY	ERNS
40216	2002600115		4200 CAMP GROUND RD.	4200 CAMP GROUND RD.		LOUISVILLE	KY	ERNS
40216	2000534431		4200 CAMP GROUND RD.	4200 CAMP GROUND RD.		LOUISVILLE	KY	ERNS
40216	94355600		4200 CAMP GROUND ROAD	4200 CAMP GROUND ROAD		LOUISVILLE	KY	ERNS
40216	94363286		4200 CAMP GROUND ROAD	4200 CAMP GROUND ROAD		LOUISVILLE	KY	ERNS
40216	92284239		4200 CAMP GROUND ROAD	4200 CAMP GROUND ROAD		LOUISVILLE	KY	ERNS
40216	1010003464		E.I.DUPONT DE NEMOURS & COMPANY, II	4200 CAMP GROUND ROAD		LOUISVILLE	KY	FTTS
40216	1008179091		E.I.DUPONT DE NEMOURS & COMPANY, II	4200 CAMP GROUND ROAD		LOUISVILLE	KY	HIST FTTS
40216	92285068		4200 CAMP GROUND ROAD	4200 CAMP GROUND ROAD		LOUISVILLE	KY	ERNS
40216	92279136		4200 CAMP GROUND ROAD	4200 CAMP GROUND ROAD		LOUISVILLE	KY	ERNS
40216	93305638		4200 CAMP GROUND ROAD	4200 CAMP GROUND ROAD		LOUISVILLE	KY	ERNS
40216	984501420		4242 CAMP GROUND RD	4242 CAMP GROUND RD		LOUISVILLE	KY	ERNS
40216	96515992		4242 CAMP GROUND RD	4242 CAMP GROUND RD		LOUISVILLE	KY	ERNS
40216	99625856		4242 CAMP GROUND RD	4242 CAMP GROUND RD		LOUISVILLE	KY	ERNS
40216	984390971		4242 CAMP GROUND RD	4242 CAMP GROUND RD		LOUISVILLE	KY	ERNS
40216	96493832		4242 CAMP GROUND RD	4242 CAMP GROUND RD		LOUISVILLE	KY	ERNS
40216	99625755		4242 CAMP GROUND RD	4242 CAMP GROUND RD		LOUISVILLE	KY	ERNS
40216	2007328733		4242 CAMP GROUND RD	4242 CAMP GROUND RD		LOUISVILLE	KY	ERNS
40216	2002611781		4242 CAMP GROUND RD	4242 CAMP GROUND RD		LOUISVILLE	KY	ERNS
40216	2000550051		4242 CAMP GROUND RD	4242 CAMP GROUND RD		LOUISVILLE	KY	ERNS
40216	96496167		4242 CAMP GROUND RD	4242 CAMP GROUND RD		LOUISVILLE	KY	ERNS
40216	1001478701	40216DDLSV42	DUPONT PERFORMANCE ELASTOMERS (4242 CAMP GROUND RD		LOUISVILLE	KY	TRIS
40216	984501421		4242 CAMP GROUND RD	4242 CAMP GROUND RD		LOUISVILLE	KY	ERNS
40216	984390970		4242 CAMP GROUND RD	4242 CAMP GROUND RD		LOUISVILLE	KY	ERNS
40216	2000544527		4242 CAMP GROUND ROAD	4242 CAMP GROUND ROAD		LOUISVILLE	KY	ERNS
40216	1007292273		ROHM AND HAAS	4300 CAMP GROUND RD		LOUISVILLE	KY	FTTS, HIST FTTS
40216	2002608445		4300 CAMP GROUND RD	4300 CAMP GROUND RD		LOUISVILLE	KY	ERNS
40216	99650778		4300 CAMP GROUND RD	4300 CAMP GROUND RD		LOUISVILLE	KY	ERNS
40216	S107602968	2205	ROHM & HAAS - LOUISVILLE PLANT	4300 CAMP GROUND RD		LOUISVILLE	KY	SWF/LF
40216	2000537698		4300 CAMP GROUND RD	4300 CAMP GROUND RD		LOUISVILLE	KY	ERNS
40216	1005931959		ROHM & HAAS-KENTUCKY INC	4300 CAMP GROUND RD		LOUISVILLE	KY	TSCA
40216	99648530		4300 CAMP GROUND RD	4300 CAMP GROUND RD		LOUISVILLE	KY	ERNS
40216	2004737909		4300 CAMP GROUND RD	4300 CAMP GROUND RD		LOUISVILLE	KY	ERNS
40216	2000545192		4300 CAMP GROUND RD	4300 CAMP GROUND RD		LOUISVILLE	KY	ERNS
40216	99623584		4300 CAMP GROUND RD BUILDING: 73	4300 CAMP GROUND RD BUILDING: 73		LOUISVILLE	KY	ERNS
40216	1010821742		ROHM & HAAS KENTUCKY, INC	4300 CAMP GROUND ROAD		LOUISVILLE	KY	ICIS
40216	1010855882			4300 CAMP GROUND ROAD		LOUISVILLE	KY	ICIS
40216	1010881507		ROHM AND HAAS	4300 CAMP GROUND ROAD		LOUISVILLE	KY	ICIS
40216	1010881286		ROHM & HAAS CO. - LOUISVILLE PLANT	4300 CAMP GROUND ROAD		LOUISVILLE	KY	ICIS
40216	2007327419		4300 CAMP GROUND ROAD	4300 CAMP GROUND ROAD		LOUISVILLE	KY	ERNS
40216	1005931960		ROHM & HAAS-KENTUCKY INC	4300 CAMP GROUND ROAD		LOUISVILLE	KY	TSCA
40216	1010805953		ROHM AND HAAS COMPANY - LOUISVILLE	4300 CAMP GROUND ROAD		LOUISVILLE	KY	ICIS
40216	1010820283		ROHM & HAAS COMPANY	4300 CAMP GROUND ROAD		LOUISVILLE	KY	ICIS
40216	1010881278		ROHM & HAAS KENTUCKY INC	4300 CAMP GROUND ROAD		LOUISVILLE	KY	ICIS
40216	1010834929		ROHM & HAAS CO	4300 CAMP GROUND ROAD		LOUISVILLE	KY	ICIS

EDR ZIP Code Scan Report

ZIP	EDR-ID	Facility ID	Name	Address	Map/Dir/Dist	City	State	Databases
40216	2007329195		4300 CAMP GROUND ROAD	4300 CAMP GROUND ROAD		LOUISVILLE	KY	ERNS
40216	2002607566		4350 CAMP GROUND RD	4350 CAMP GROUND RD		LOUISVILLE	KY	ERNS
40216	2002607581		4350 CAMP GROUND RD	4350 CAMP GROUND RD		LOUISVILLE	KY	ERNS
40216	2004720520		4350 CAMP ROUND RD	4350 CAMP ROUND RD	**	LOUISVILLE	KY	ERNS
40216	2001562813		4500 CAMP GROUND RD	4500 CAMP GROUND RD		LOUISVILLE	KY	ERNS
40216	2005625190		4500 CAMP GROUND RD	4500 CAMP GROUND RD		LOUISVILLE	KY	ERNS
40216	2004729649		4500 CAMP GROUND RD	4500 CAMP GROUND RD		LOUISVILLE	KY	ERNS
40216	2007302056		4500 CAMP GROUND RD	4500 CAMP GROUND RD		LOUISVILLE	KY	ERNS
40216	2005619033		4500 CAMP GROUND RD	4500 CAMP GROUND RD		LOUISVILLE	KY	ERNS
40216	2005621978		4500 CAMP GROUND RD	4500 CAMP GROUND RD		LOUISVILLE	KY	ERNS
40216	2002631418		4500 CAMP GROUND RD	4500 CAMP GROUND RD		LOUISVILLE	KY	ERNS
40216	2001569757		4500 CAMP GROUND RD	4500 CAMP GROUND RD		LOUISVILLE	KY	ERNS
40216	99643996		4500 CAMP GROUND RD	4500 CAMP GROUND RD		LOUISVILLE	KY	ERNS
40216	96510711		4500 CAMP GROUND RD	4500 CAMP GROUND RD		LOUISVILLE	KY	ERNS
40216	2004724406		4500 CAMP GROUND RD	4500 CAMP GROUND RD		LOUISVILLE	KY	ERNS
40216	2001553378		4500 CAMP GROUND RD	4500 CAMP GROUND RD		LOUISVILLE	KY	ERNS
40216	2005629600		4500 CAMP GROUND RD	4500 CAMP GROUND RD		LOUISVILLE	KY	ERNS
40216	2004722460		4500 CAMP GROUND RD	4500 CAMP GROUND RD		LOUISVILLE	KY	ERNS
40216	96504352		4500 CAMP GROUND RD	4500 CAMP GROUND RD		LOUISVILLE	KY	ERNS
40216	99625734		4500 CAMP GROUND RD	4500 CAMP GROUND RD		LOUISVILLE	KY	ERNS
40216	99643983		4500 CAMP GROUND RD	4500 CAMP GROUND RD		LOUISVILLE	KY	ERNS
40216	2001555856		4500 CAMP GROUND RD	4500 CAMP GROUND RD		LOUISVILLE	KY	ERNS
40216	2002621383		4500 CAMP GROUND RD	4500 CAMP GROUND RD		LOUISVILLE	KY	ERNS
40216	2007327654		4500 CAMP GROUND RD	4500 CAMP GROUND RD		LOUISVILLE	KY	ERNS
40216	2003643232		4500 CAMP GROUND RD	4500 CAMP GROUND RD		LOUISVILLE	KY	ERNS
40216	97416022		4500 CAMP GROUND RD	4500 CAMP GROUND RD		LOUISVILLE	KY	ERNS
40216	96506456		4500 CAMP GROUND RD	4500 CAMP GROUND RD		LOUISVILLE	KY	ERNS
40216	99650782		4500 CAMP GROUND RD	4500 CAMP GROUND RD		LOUISVILLE	KY	ERNS
40216	2003645402		4500 CAMP GROUND RD	4500 CAMP GROUND RD		LOUISVILLE	KY	ERNS
40216	2004725990		4500 CAMP GROUND RD	4500 CAMP GROUND RD		LOUISVILLE	KY	ERNS
40216	99641400		4500 CAMP GROUND RD	4500 CAMP GROUND RD		LOUISVILLE	KY	ERNS
40216	2005614286		4500 CAMP GROUND RD	4500 CAMP GROUND RD		LOUISVILLE	KY	ERNS
40216	2007318736		4500 CAMP GROUND RD	4500 CAMP GROUND RD		LOUISVILLE	KY	ERNS
40216	2003638841		4500 CAMP GROUND RD	4500 CAMP GROUND RD		LOUISVILLE	KY	ERNS
40216	U004114512	1969	HEXION SPECIALTY CHEMICALS INC	6200 CAMP GROUND RD		LOUISVILLE	KY	UST
40216	984507070		6200 CAMP GROUND RD	6200 CAMP GROUND RD		LITTLE	KY	ERNS
40216	1005926588		BORDEN INC-INDUSTRIAL RESINS	6200 CAMP GROUND RD		LOUISVILLE	KY	TSCA
40216	984507071		6200 CAMP GROUND RD	6200 CAMP GROUND RD		LITTLE	KY	ERNS
40216	S106885263	1969	HEXION SPECIALTY CHEMICALS INC	6200 CAMP GROUND RD	D, NE, 1 - 2	LOUISVILLE	KY	SHWS
40216	984221961		6200 CAMP GROUND RD OHIO RIVER	6200 CAMP GROUND RD OHIO RIVER		LOUISVILLE	KY	ERNS
40216	984221960		6200 CAMP GROUND RD OHIO RIVER	6200 CAMP GROUND RD OHIO RIVER		LOUISVILLE	KY	ERNS
40216	1005926572		BORDEN INC	6200 CAMP GROUND ROAD		LOUISVILLE	KY	TSCA
40216	S108900121		BROWN WOOD PRESERVING	6201 CAMP GROUND RD		LOUISVILLE	KY	NPDES
40216	S106885470	52374	NALLY & WINSATT	3330 CAMPGROUND RD		LOUISVILLE	KY	SHWS
40216	S106885367	48770	KOCH LANDFILL	3810 CAMPGROUND RD		LOUISVILLE	KY	SHWS
40216	1000826748	110003243099	KOCH LANDFILL	3810 CAMPGROUND ROAD		LOUISVILLE	KY	RCRA-NonGen, FINDS
40216	92274372		4200 CAMPGROUND RD	4200 CAMPGROUND RD		LOUISVILLE	KY	ERNS
40216	93328445		4200 CAMPGROUND RD	4200 CAMPGROUND RD		LOUISVILLE	KY	ERNS
40216	93332230		4200 CAMPGROUND RD	4200 CAMPGROUND RD		LOUISVILLE	KY	ERNS
40216	1008379457	110022447388	DUPONT E I CO LOUISVILLE	4200 CAMPGROUND RD		LOUISVILLE	KY	FINDS
40216	1005927913		DU PONT	4200 CAMPGROUND RD		LOUISVILLE	KY	TSCA
40216	94380494		4200 CAMPGROUND RD	4200 CAMPGROUND RD		LOUISVILLE	KY	ERNS
40216	92264947		4200 CAMPGROUND RD	4200 CAMPGROUND RD		LOUISVILLE	KY	ERNS
40216	1010807579		DUPONT E I CO LOUISVILLE	4200 CAMPGROUND RD		LOUISVILLE	KY	ICIS
40216	99630471		4200 CAMPGROUND RD	4200 CAMPGROUND RD		LOUISVILLE	KY	ERNS
40216	92277534		4200 CAMPGROUND RD	4200 CAMPGROUND RD		LOUISVILLE	KY	ERNS
40216	92293981		4200 CAMPGROUND RD	4200 CAMPGROUND RD		LOUISVILLE	KY	ERNS
40216	92267994		4200 CAMPGROUND RD	4200 CAMPGROUND RD		LOUISVILLE	KY	ERNS
40216	92292044		4200 CAMPGROUND RD	4200 CAMPGROUND RD		LOUISVILLE	KY	ERNS
40216	1000193117	110000378494	E.I. DU PONT	4200 CAMPGROUND RD		LOUISVILLE	KY	CORRACTS, PADS, CERCLIS, FINDS, RCRAInfo-LQG, TRIS, RCRAInfo-TSDF, RAATS
40216	93321512		4200 CAMPGROUND RD	4200 CAMPGROUND RD		LOUISVILLE	KY	ERNS
40216	93309686		4200 CAMPGROUND RD	4200 CAMPGROUND RD		LOUISVILLE	KY	ERNS
40216	94370054		4200 CAMPGROUND RD	4200 CAMPGROUND RD		LOUISVILLE	KY	ERNS
40216	94365789		4200 CAMPGROUND RD	4200 CAMPGROUND RD		LOUISVILLE	KY	ERNS
40216	93304706		4200 CAMPGROUND RD	4200 CAMPGROUND RD		LOUISVILLE	KY	ERNS
40216	94392340		4200 CAMPGROUND RD	4200 CAMPGROUND RD		LOUISVILLE	KY	ERNS
40216	93331999		4200 CAMPGROUND RD	4200 CAMPGROUND RD		LOUISVILLE	KY	ERNS
40216	94380512		4200 CAMPGROUND RD	4200 CAMPGROUND RD		LOUISVILLE	KY	ERNS

EDR ZIP Code Scan Report

ZIP	EDR-ID	Facility ID	Name	Address	Map/Dir/Dist	City	State	Databases
40216	92276044		4200 CAMPGROUND RD	4200 CAMPGROUND RD		LOUISVILLE	KY	ERNS
40216	1005928071		E I DU PONT DE NEMOURS & CO	4200 CAMPGROUND RD		LOUISVILLE	KY	TSCA
40216	94412345		4200 CAMPGROUND RD	4200 CAMPGROUND RD		LOUISVILLE	KY	ERNS
40216	93308526		4200 CAMPGROUND RD	4200 CAMPGROUND RD		LOUISVILLE	KY	ERNS
40216	92296520		4200 CAMPGROUND RD	4200 CAMPGROUND RD		LOUISVILLE	KY	ERNS
40216	93331991		4200 CAMPGROUND RD	4200 CAMPGROUND RD		LOUISVILLE	KY	ERNS
40216	92270586		4200 CAMPGROUND RD	4200 CAMPGROUND RD		LOUISVILLE	KY	ERNS
40216	93310376		4200 CAMPGROUND RD	4200 CAMPGROUND RD		LOUISVILLE	KY	ERNS
40216	92258539		4200 CAMPGROUND RD	4200 CAMPGROUND RD		LOUISVILLE	KY	ERNS
40216	94366051		4200 CAMPGROUND RD	4200 CAMPGROUND RD		LOUISVILLE	KY	ERNS
40216	93332100		4200 CAMPGROUND RD FREON AREA	4200 CAMPGROUND RD FREON AREA		LOUISVILLE	KY	ERNS
40216	93300347		4200 CAMPGROUND ROAD	4200 CAMPGROUND ROAD		LOUISVILLE	KY	ERNS
40216	94383767		4200 CAMPGROUND ROAD	4200 CAMPGROUND ROAD		LOUISVILLE	KY	ERNS
40216	94375476		4200 CAMPGROUND ROAD	4200 CAMPGROUND ROAD		LOUISVILLE	KY	ERNS
40216	92289641		4200 CAMPGROUND ROAD	4200 CAMPGROUND ROAD		LOUISVILLE	KY	ERNS
40216	92282230		4200 CAMPGROUND ROAD	4200 CAMPGROUND ROAD		LOUISVILLE	KY	ERNS
40216	92263845		4200 CAMPGROUND ROAD	4200 CAMPGROUND ROAD		LOUISVILLE	KY	ERNS
40216	93313407		4200 CAMPGROUND ROAD	4200 CAMPGROUND ROAD		LOUISVILLE	KY	ERNS
40216	2004710121		4200 CAMPGROUND ROAD	4200 CAMPGROUND ROAD		LOUISVILLE	KY	ERNS
40216	94383819		4200 CAMPGROUND ROAD	4200 CAMPGROUND ROAD		LOUISVILLE	KY	ERNS
40216	92264084		4200 CAMPGROUND ROAD	4200 CAMPGROUND ROAD		LOUISVILLE	KY	ERNS
40216	92261406		4200 CAMPGROUND ROAD	4200 CAMPGROUND ROAD		LOUISVILLE	KY	ERNS
40216	1007276089		DUPONT	4200 CAMPGROUND ROAD		LOUISVILLE	KY	FTTS, HIST FTTS
40216	92273226		4200 CAMPGROUND ROAD	4200 CAMPGROUND ROAD		LOUISVILLE	KY	ERNS
40216	92264336		4200 CAMPGROUND ROAD	4200 CAMPGROUND ROAD		LOUISVILLE	KY	ERNS
40216	92264699		4200 CAMPGROUND ROAD	4200 CAMPGROUND ROAD		LOUISVILLE	KY	ERNS
40216	1000332077	110003231146	CONOCO, INC.	4200 CAMPGROUND ROAD		LOUISVILLE	KY	RCRA-NonGen, FINDS
40216	92264593		4200 CAMPGROUND ROAD	4200 CAMPGROUND ROAD		LOUISVILLE	KY	ERNS
40216	1000138792	110003224724	ESTATE OF MARY DUNCAN-MID SALES	4205 CAMPGROUND RD	CORP	LOUISVILLE	KY	CERCLIS-NFRAP, RCRA-NonGen, FINDS, UST
40216	1001087722	110003247013	DUPONT PERFORMANCE ELASTOMERS L	4242 CAMPGROUND RD		LOUISVILLE	KY	PADS, SHWS, FINDS, RCRAInfo-LQG, TSCA
40216	96500273		4242 CAMPGROUND RD	4242 CAMPGROUND RD		LOUISVILLE	KY	ERNS
40216	96504398		4242 CAMPGROUND RD	4242 CAMPGROUND RD		LOUISVILLE	KY	ERNS
40216	2004712387		4242 CAMPGROUND RD.	4242 CAMPGROUND RD.		LOUISVILLE	KY	ERNS
40216	1010866682		DPE LOUISVILLE	4242 CAMPGROUND ROAD		LOUISVILLE	KY	ICIS
40216	1010876373		DUPONT DOW ELASTOMERS LLC	4242 CAMPGROUND ROAD		LOUISVILLE	KY	ICIS
40216	1010796637		DUPONT PERFORMANCE ELASTOMERS L	4242 CAMPGROUND ROAD		LOUISVILLE	KY	ICIS
40216	2004736840		4242 CAMPGROUND ROAD	4242 CAMPGROUND ROAD		LOUISVILLE	KY	ERNS
40216	2004740643		4242 CAMPGROUND ROAD	4242 CAMPGROUND ROAD		LOUISVILLE	KY	ERNS
40216	2007318468		4242 CAMPGROUND ROAD	4242 CAMPGROUND ROAD		LOUISVILLE	KY	ERNS
40216	1010908637		LOUISVILLE PLANT SITE	4242 CAMPGROUND ROAD		LOUISVILLE	KY	ICIS
40216	2003647732		4242 CAMPGROUND ROAD	4242 CAMPGROUND ROAD		LOUISVILLE	KY	ERNS
40216	94406456		4300 CAMPGROUND RD	4300 CAMPGROUND RD		LOUISVILLE	KY	ERNS
40216	94355517		4300 CAMPGROUND RD	4300 CAMPGROUND RD		LOUISVILLE	KY	ERNS
40216	96494778		4300 CAMPGROUND RD	4300 CAMPGROUND RD		LOUISVILLE	KY	ERNS
40216	93306595		4300 CAMPGROUND RD	4300 CAMPGROUND RD		LOUISVILLE	KY	ERNS
40216	2000535256		4300 CAMPGROUND RD	4300 CAMPGROUND RD		LOUISVILLE	KY	ERNS
40216	96481627		4300 CAMPGROUND RD	4300 CAMPGROUND RD		LOUISVILLE	KY	ERNS
40216	92291978		4300 CAMPGROUND RD	4300 CAMPGROUND RD		LOUISVILLE	KY	ERNS
40216	94413081		4300 CAMPGROUND RD	4300 CAMPGROUND RD		LOUISVILLE	KY	ERNS
40216	984228921		4300 CAMPGROUND RD	4300 CAMPGROUND RD		LOUISVILLE	KY	ERNS
40216	93348282		4300 CAMPGROUND RD	4300 CAMPGROUND RD		LOUISVILLE	KY	ERNS
40216	93327014		4300 CAMPGROUND RD	4300 CAMPGROUND RD		LOUISVILLE	KY	ERNS
40216	94370216		4300 CAMPGROUND RD	4300 CAMPGROUND RD		LOUISVILLE	KY	ERNS
40216	1000293869	110000378555	ROHM & HAAS INC	4300 CAMPGROUND RD		LOUISVILLE	KY	CORRACTS, CERCLIS-NFRAP, FINDS, RCRAInfo-LQG, TRIS, RCRAInfo-TSDF
40216	92292342		4300 CAMPGROUND RD	4300 CAMPGROUND RD		LOUISVILLE	KY	ERNS
40216	94430622		4300 CAMPGROUND RD	4300 CAMPGROUND RD		LOUISVILLE	KY	ERNS
40216	2003635418		4300 CAMPGROUND RD	4300 CAMPGROUND RD		LOUISVILLE	KY	ERNS
40216	96493923		4300 CAMPGROUND RD	4300 CAMPGROUND RD		LOUISVILLE	KY	ERNS
40216	93330984		4300 CAMPGROUND RD	4300 CAMPGROUND RD		LOUISVILLE	KY	ERNS
40216	984228920		4300 CAMPGROUND RD	4300 CAMPGROUND RD		LOUISVILLE	KY	ERNS
40216	97417176		4300 CAMPGROUND RD	4300 CAMPGROUND RD		LOUISVILLE	KY	ERNS
40216	96495087		4300 CAMPGROUND RD	4300 CAMPGROUND RD		LOUISVILLE	KY	ERNS
40216	96516144		4300 CAMPGROUND RD	4300 CAMPGROUND RD		LOUISVILLE	KY	ERNS
40216	93306128		4300 CAMPGROUND RD	4300 CAMPGROUND RD		LOUISVILLE	KY	ERNS
40216	2006820578		4300 CAMPGROUND RD	4300 CAMPGROUND RD		LOUISVILLE	KY	ERNS
40216	2000521572		4300 CAMPGROUND RD	4300 CAMPGROUND RD		LOUISVILLE	KY	ERNS
40216	93307489		4300 CAMPGROUND RD	4300 CAMPGROUND RD		LOUISVILLE	KY	ERNS

EDR ZIP Code Scan Report

ZIP	EDR-ID	Facility ID	Name	Address	Map/Dir/Dist	City	State	Databases
40216	S107866933		ROHM & HAAS LOUISVILLE PLANT	4300 CAMPGROUND RD		LOUISVILLE	KY	NPDES
40216	93334637		4300 CAMPGROUND RD	4300 CAMPGROUND RD		LOUISVILLE	KY	ERNS
40216	96495410		4300 CAMPGROUND RD	4300 CAMPGROUND RD		LOUISVILLE	KY	ERNS
40216	93350203		4300 CAMPGROUND RD	4300 CAMPGROUND RD		LOUISVILLE	KY	ERNS
40216	96497411		4300 CAMPGROUND RD	4300 CAMPGROUND RD		LOUISVILLE	KY	ERNS
40216	96492268		4300 CAMPGROUND RD	4300 CAMPGROUND RD		LOUISVILLE	KY	ERNS
40216	96510615		4300 CAMPGROUND RD	4300 CAMPGROUND RD		LOUISVILLE	KY	ERNS
40216	2000521187		4300 CAMPGROUND RD	4300 CAMPGROUND RD		LOUISVILLE	KY	ERNS
40216	2005629570		4300 CAMPGROUND RD	4300 CAMPGROUND RD		LOUISVILLE	KY	ERNS
40216	2007301844		4300 CAMPGROUND RD	4300 CAMPGROUND RD		LOUISVILLE	KY	ERNS
40216	94406512		4300 CAMPGROUND RD	4300 CAMPGROUND RD		LOUISVILLE	KY	ERNS
40216	96497355		4300 CAMPGROUND RD	4300 CAMPGROUND RD		LOUISVILLE	KY	ERNS
40216	92267028		4300 CAMPGROUND RD	4300 CAMPGROUND RD		LOUISVILLE	KY	ERNS
40216	93348548		4300 CAMPGROUND RD	4300 CAMPGROUND RD		LOUISVILLE	KY	ERNS
40216	96491296		4300 CAMPGROUND RD	4300 CAMPGROUND RD		LOUISVILLE	KY	ERNS
40216	2007308298		4300 CAMPGROUND RD	4300 CAMPGROUND RD		LOUISVILLE	KY	ERNS
40216	99651798		4300 CAMPGROUND RD	4300 CAMPGROUND RD		LOUISVILLE	KY	ERNS
40216	94363726		4300 CAMPGROUND RD	4300 CAMPGROUND RD		LOUISVILLE	KY	ERNS
40216	96507811		4300 CAMPGROUND RD	4300 CAMPGROUND RD		LOUISVILLE	KY	ERNS
40216	92281086		4300 CAMPGROUND RD	4300 CAMPGROUND RD		LOUISVILLE	KY	ERNS
40216	96485595		4300 CAMPGROUND RD	4300 CAMPGROUND RD		LOUISVILLE	KY	ERNS
40216	2000541745		4300 CAMPGROUND RD	4300 CAMPGROUND RD		LOUISVILLE	KY	ERNS
40216	94389288		4300 CAMPGROUND RD	4300 CAMPGROUND RD		LOUISVILLE	KY	ERNS
40216	2000517423		4300 CAMPGROUND RD	4300 CAMPGROUND RD		LOUISVILLE	KY	ERNS
40216	96493839		4300 CAMPGROUND RD	4300 CAMPGROUND RD		LOUISVILLE	KY	ERNS
40216	93313381		4300 CAMPGROUND RD	4300 CAMPGROUND RD		LOUISVILLE	KY	ERNS
40216	96505654		4300 CAMPGROUND RD	4300 CAMPGROUND RD		LOUISVILLE	KY	ERNS
40216	93306433		4300 CAMPGROUND RD	4300 CAMPGROUND RD		LOUISVILLE	KY	ERNS
40216	94423085		4300 CAMPGROUND RD	4300 CAMPGROUND RD		LOUISVILLE	KY	ERNS
40216	94353932		4300 CAMPGROUND RD	4300 CAMPGROUND RD		LOUISVILLE	KY	ERNS
40216	93340725		4300 CAMPGROUND RD	4300 CAMPGROUND RD		LOUISVILLE	KY	ERNS
40216	93301838		4300 CAMPGROUND RD	4300 CAMPGROUND RD		LOUISVILLE	KY	ERNS
40216	94353360		4300 CAMPGROUND RD	4300 CAMPGROUND RD		LOUISVILLE	KY	ERNS
40216	96490655		4300 CAMPGROUND RD	4300 CAMPGROUND RD		LOUISVILLE	KY	ERNS
40216	S106885275	2205	ROHM & HAAS - LOUISVILLE PLANT	4300 CAMPGROUND RD		LOUISVILLE	KY	SHWS
40216	974146800		4300 CAMPGROUND RD KB UNIT	4300 CAMPGROUND RD KB UNIT		LOUISVILLE	KY	ERNS
40216	974146801		4300 CAMPGROUND RD KB UNIT	4300 CAMPGROUND RD KB UNIT		LOUISVILLE	KY	ERNS
40216	2003654603		4300 CAMPGROUND RD.	4300 CAMPGROUND RD.		LOUISVILLE	KY	ERNS
40216	2003633136		4300 CAMPGROUND RD.	4300 CAMPGROUND RD.		LOUISVILLE	KY	ERNS
40216	2003636109		4300 CAMPGROUND RD.	4300 CAMPGROUND RD.		LOUISVILLE	KY	ERNS
40216	2007310385		4300 CAMPGROUND ROAD	4300 CAMPGROUND ROAD		LOUISVILLE	KY	ERNS
40216	89134029		4300 CAMPGROUND ROAD	4300 CAMPGROUND ROAD		LOUISVILLE	KY	ERNS
40216	1000135893	110003229845	CW TRANSPORT INC	4319 CAMPGROUND RD		LOUISVILLE	KY	RCRA-NonGen, FINDS, UST
40216	1001228262	110000378500	ARKEMA INC	4350 CAMPGROUND RD		LOUISVILLE	KY	FINDS, RCRAInfo-LQG
40216	1005453544	40216LFTCH43	ARKEMA INC.	4350 CAMPGROUND RD		LOUISVILLE	KY	TRIS
40216	1010796759		ATOFINA CHEMICALS, INC	4350 CAMPGROUND ROAD		LOUISVILLE	KY	ICIS
40216	1010796758		ATOFINA CHEMICALS INC.	4350 CAMPGROUND ROAD		LOUISVILLE	KY	ICIS
40216	99645918		4350 CAMPGROUND ROAD	4350 CAMPGROUND ROAD		LOUISVILLE	KY	ERNS
40216	2003650082		4350 CAMPGROUND ROAD	4350 CAMPGROUND ROAD		LOUISVILLE	KY	ERNS
40216	1010908777		ARKEMA (FORMERLY ATOFINA)	4350 CAMPGROUND ROAD		LOUISVILLE	KY	ICIS
40216	1010837756		ATOFINA CHEMICALS INC	4350 CAMPGROUND ROAD		LOUISVILLE	KY	ICIS
40216	99629770		4350 CAMPGROUND ROAD	4350 CAMPGROUND ROAD		LOUISVILLE	KY	ERNS
40216	1010908778		ATO FINA	4350 CAMPGROUND ROAD		LOUISVILLE	KY	ICIS
40216	99643988		4350 CAMPGROUND ROAD	4350 CAMPGROUND ROAD		LOUISVILLE	KY	ERNS
40216	93311461		4500 CAMPGROUND RD	4500 CAMPGROUND RD		LOUISVILLE	KY	ERNS
40216	1000359266	110000378546	AMERICAN SYNTHETIC RUBBER CORP	4500 CAMPGROUND RD		LOUISVILLE	KY	CORRACTS, CERCLIS-NFRAP, SHWS, FINDS, RCRAInfo-LQG, TRIS, RCRAInfo-TSDF, UST
40216	93306459		4500 CAMPGROUND RD	4500 CAMPGROUND RD		LOUISVILLE	KY	ERNS
40216	2001560397		4500 CAMPGROUND RD	4500 CAMPGROUND RD		LOUISVILLE	KY	ERNS
40216	S107863848		AMERICAN SYNTH RUBBER CO LLC	4500 CAMPGROUND RD		LOUISVILLE	KY	NPDES
40216	1010907750		AMERICAN SYNTHETIC RUBBER CORP	4500 CAMPGROUND ROAD		LOUISVILLE	KY	ICIS
40216	1010828664		AMERICAN SYNTHETIC RUBBER CO INC	4500 CAMPGROUND ROAD		LOUISVILLE	KY	ICIS
40216	1010907749		4500 CAMPGROUND ROAD	4500 CAMPGROUND ROAD		LOUISVILLE	KY	ICIS
40216	1010844898		AMERICAN SYNTHETIC RUBBER COMPAN	4500 CAMPGROUND ROAD		LOUISVILLE	KY	ICIS
40216	1010795825		AMERICAN SYNTHETIC RUBBER	4500 CAMPGROUND ROAD		LOUISVILLE	KY	ICIS
40216	1010880385		AMERICAN SYNTHETIC RUBBER CORP.	4500 CAMPGROUND ROAD		LOUISVILLE	KY	ICIS
40216	1010852883		AMERICAN SYNTHETIC RUBBER COMPAN	4500 CAMPGROUND ROAD		LOUISVILLE	KY	ICIS
40216	1010869138		AMERICAN SYNTH RUBBER CORP LLC	4500 CAMPGROUND ROAD		LOUISVILLE	KY	ICIS

EDR ZIP Code Scan Report

ZIP	EDR-ID	Facility ID	Name	Address	Map/Dir/Dist	City	State	Databases
40216	1010892418		AMERICAN SYNTHETIC RUBBER CORPOF	4500 CAMPGROUND ROAD		LOUISVILLE	KY	ICIS
40216	1006225146	110009935204	KRAMER LANE INERT LANDFILL	4501 CAMPGROUND RD		LOUISVILLE	KY	FINDS
40216	1005556654	110009939852	CAMPGROUND LANDFILL	4501 CAMPGROUND RD		LOUISVILLE	KY	NPDES, SHWS, FINDS, SWF/LF
40216	S106885326	43262	KRAMERS LANE INERT LANDFILL	4501 CAMPGROUND RD		LOUISVILLE	KY	SHWS, SWF/LF
40216	1002918223	KYD098951262	CAMPGROUND LANDFILL	4501 CAMPGROUND RD		LOUISVILLE	KY	CERCLIS-NFRAP
40216	S108909761		KRAMER LANE INERT LANDFILL	4501 CAMPGROUND RD		LOUISVILLE	KY	NPDES
40216	S107864402		CITGO PETROLEUM CORP	4724 CAMPGROUND RD		LOUISVILLE	KY	NPDES
40216	1010837667			4724 CAMPGROUND ROAD		LOUISVILLE	KY	ICIS
40216	1010894456		KERR MCGEE REFINING CO	4724 CAMPGROUND ROAD		LOUISVILLE	KY	ICIS
40216	1010823642		CITGO PETROLEUM CORPORATION - LOL	4724 CAMPGROUND ROAD		LOUISVILLE	KY	ICIS
40216	1010797417		CITGO PETROLEUM CORP	4724 CAMPGROUND ROAD		LOUISVILLE	KY	ICIS
40216	1010866431		CITGO PETROLEUM CORP.	4724 CAMPGROUND ROAD		LOUISVILLE	KY	ICIS
40216	1010848166		CITGO PETROLEUM CORPORATION	4724 CAMPGROUND ROAD		LOUISVILLE	KY	ICIS
40216	1000152461	110000547748	CITGO PETROLEUM CORPORATION LOUI	4724 CAMPGROUND ROAD		LOUISVILLE	KY	CERCLIS-NFRAP, FINDS, RCRAInfo-LQG
40216	1010797418		LOUISVILLE TERMINAL	4724 CAMPGROUND ROAD		LOUISVILLE	KY	ICIS
40216	1010909435		CITGO PETROLEUM CORPORATION LOUI	4724 CAMPGROUND ROAD		LOUISVILLE	KY	ICIS
40216	U003989815	1997	CITGO PETROLEUM CORP	4724 CAMPGROUND WAY		LOUISVILLE	KY	SHWS, UST
40216	U001441493	67385	ARA SERVICES INC	5012 CAMPGROUND RD		LOUISVILLE	KY	UST
40216	1000140444	110003229952	R.L. HALL DISTRIBUTING	5506 CAMPGROUND ROAD		LOUISVILLE	KY	RCRA-NonGen, FINDS
40216	S108902147		ATKEMIX TEN SITE	6100 CAMPGROUND RD		LOUISVILLE	KY	NPDES
40216	S107863889		ATKEMIX TEN INC	6100 CAMPGROUND RD		LOUISVILLE	KY	NPDES
40216	1000424785	110000700448	ATKEMIX TEN, INC.	6100 CAMPGROUND ROAD	42, ENE, 1 - 2	LOUISVILLE	KY	CORRACTS, CERCLIS, FINDS, RCRAInfo-LQG, RCRAInfo-TSDF
40216	S107865303		HEXION SPECIALTY CHEMICALS	6200 CAMPGROUND RD		LOUISVILLE	KY	NPDES
40216	2001564569		6200 CAMPGROUND RD	6200 CAMPGROUND RD		LOUISVILLE	KY	ERNS
40216	2001564252		6200 CAMPGROUND RD	6200 CAMPGROUND RD		LOUISVILLE	KY	ERNS
40216	1000186541	110000378467	BORDEN INC	6200 CAMPGROUND RD	D, NE, 1 - 2	LOUISVILLE	KY	CERCLIS-NFRAP, FINDS, RCRAInfo-LQG, TRIS
40216	97416115		6200 CAMPGROUND RD	6200 CAMPGROUND RD		LOUISVILLE	KY	ERNS
40216	2001554641		6200 CAMPGROUND RD	6200 CAMPGROUND RD		LOUISVILLE	KY	ERNS
40216	2001563228		6200 CAMPGROUND RD	6200 CAMPGROUND RD		LOUISVILLE	KY	ERNS
40216	92260632		6200 CAMPGROUND RD	6200 CAMPGROUND RD		LOUISVILLE	KY	ERNS
40216	1005926546		BORDEN - FOUNDRY & INDUS RESINS	6200 CAMPGROUND RD		LOUISVILLE	KY	TSCA
40216	1009308191		BORDEN CHEMICAL, INC -LOUISVILLE	6200 CAMPGROUND RD.		LOUISVILLE	KY	TSCA
40216	1007088345		BORDEN CHEMICAL, INC.-LOUISVILLE	6200 CAMPGROUND RD.		LOUISVILLE	KY	TSCA
40216	1010909140		BORDEN CHEMICAL INCORPORATED.	6200 CAMPGROUND ROAD		LOUISVILLE	KY	ICIS
40216	2000549593		6200 CAMPGROUND ROAD	6200 CAMPGROUND ROAD		LOUISVILLE	KY	ERNS
40216	1010909139		BORDEN CHEMICAL INC	6200 CAMPGROUND ROAD		LOUISVILLE	KY	ICIS
40216	1005926550		BORDEN CHEMICAL -FOUNDRY & INDUST	6200 CAMPGROUND ROAD		LOUISVILLE	KY	TSCA
40216	1010887489		HEXION SPECIALTY CHEMICALS INC	6200 CAMPGROUND ROAD		LOUISVILLE	KY	ICIS
40216	99641585		6200 CAMPGROUND ROAD	6200 CAMPGROUND ROAD		LOUISVILLE	KY	ERNS
40216	1005926548		BORDEN CHEMICAL	6200 CAMPGROUND ROAD		LOUISVILLE	KY	TSCA
40216	1010879055			6200 CAMPGROUND ROAD		LOUISVILLE	KY	ICIS
40216	1010895922		HEXION SPECIALTY CHEMICALS, INC.	6200 CAMPGROUND ROAD		LOUISVILLE	KY	ICIS
40216	99631728		6200 CAMPGROUND ROAD	6200 CAMPGROUND ROAD		LOUISVILLE	KY	ERNS
40216	1010856292		HEXION SPECIALTY CHEMICALS	6200 CAMPGROUND ROAD		LOUISVILLE	KY	ICIS
40216	99650309		6200 CAMPGROUND ROAD	6200 CAMPGROUND ROAD		LOUISVILLE	KY	ERNS
40216	1010797146		BORDEN CHEMICAL CO	6200 CAMPGROUND ROAD		LOUISVILLE	KY	ICIS
40216	1005621898	110011517493	BORDEN CHEMICALS INC.	6210 CAMPGROUND ROAD		LOUISVILLE	KY	FTTS, HIST FTTS, FINDS
40216	1007270886		BORDEN CHEMICALS, INC	6210 CAMPGROUND ROAD		LOUISVILLE	KY	FTTS, HIST FTTS
40216	984535590		4242 CAMPTOWN ROAD	4242 CAMPTOWN ROAD	**	LOUISVILLE	KY	ERNS
40216	984535591		4242 CAMPTOWN ROAD	4242 CAMPTOWN ROAD	**	LOUISVILLE	KY	ERNS
40216	91236593		4200 CAMPYROUND ROAD	4200 CAMPYROUND ROAD		LOUISVILLE	KY	ERNS
40216	U001182385	60845	D & L TIRE SERVICE	3805 CANE RUN RD		LOUISVILLE/SHIVELY	KY	UST
40216	1008227735	110020940231	CANE RUN ELE. SCH. TOXICS MONITOR	3951 CANE RUN RD		LOUISVILLE	KY	FINDS
40216	U001185513	60912	BETTERWAY FOOD MART NO 4	4001 CANE RUN RD		LOUISVILLE	KY	UST
40216	U001624035	60730	J J EXHAUST SYSTEMS	4005-4007 CANE RUN RD		LOUISVILLE	KY	UST
40216	U001180717	64956	ALVINS AUTO SERVICE INC	4011 CANE RUN RD		LOUISVILLE	KY	UST
40216	1000161410	110003227204	SAM'S 2 KWIK MART	4060 CANE RUN RD		LOUISVILLE	KY	RCRA-NonGen, FINDS, UST
40216	S108900625		STOR-ALL CANE RUN RD	4100 CANE RUN RD		LOUISVILLE	KY	NPDES
40216	1000518264	110003236098	CORONET DRY CLEANERS	4107 CANE RUN ROAD		LOUISVILLE	KY	RCRA-CESQG, FINDS
40216	S106664863	5322056	FORMER MAC'S 3278	4109 CANE RUN RD		LOUISVILLE	KY	SB193
40216	U000809155	60829	DAIRY MART NO 837	4109 CANE RUN RD		LOUISVILLE	KY	PSTEAF, UST
40216	U000210316	60496	THORNTON OIL NO 98	4136 CANE RUN RD		LOUISVILLE	KY	UST
40216	1000826696	110003242786	THORNTON OIL SERVICE STATION #98	4136 CANE RUN ROAD		LOUISVILLE	KY	RCRA-NonGen, FINDS
40216	S106885506	52562	ABCO BRAMER CO	4224 CANE RUN RD		LOUISVILLE	KY	SHWS
40216	U000723146	60459	TOBACCO ROAD BP 45	4302 CANE RUN RD		LOUISVILLE	KY	UST
40216	1000987282	110003244409	BP OIL COMPANY	4302 CANE RUN RD		LOUISVILLE	KY	RCRA-NonGen, FINDS

EDR ZIP Code Scan Report

ZIP	EDR-ID	Facility ID	Name	Address	Map/Dir/Dist	City	State	Databases
40216	S106425407	9940056	TABACCO ROAD #45	4302 CANE RUN RD		LOUISVILLE	KY	SB193
40216	U001180364	1719056	BRAMER	4314 CANE RUN RD		LOUISVILLE	KY	SB193, PSTEAF, UST
40216	1001214040	110003245042	SUPERAMERICA #5714	4340 CANE RUN RD		LOUISVILLE	KY	RCRA-NonGen, FINDS
40216	1001005058	60529	SPEEDWAY SUPERAMERICA LLC 9714	4340 CANE RUN RD		LOUISVILLE	KY	UST
40216	96494690		4340 CANE RUN RD	4340 CANE RUN RD		LOUISVILLE	KY	ERNS
40216	96497375		4340 CANE RUN RD	4340 CANE RUN RD		LOUISVILLE	KY	ERNS
40216	1001960730	110000613649	DEASY AUTO PARTS	4400 CANE RUN RD		LOUISVILLE	KY	RCRA-NonGen, SHWS, FINDS
40216	S108540076	2573		4430 CANE RUN ROAD		LOUISVILLE	KY	LEAD
40216	1001960665	110003230281	TRADEWINDS ONE HOUR	4441 CANE RUN ROAD		LOUISVILLE	KY	RCRA-NonGen, FINDS
40216	1004706721	110003256958	TRADEWINDS WEST SHOPPING CENTER	4443 CANE RUN RD		LOUISVILLE	KY	RCRA-NonGen, FINDS
40216	U001180264	65311	7-ELEVEN STORE (212)	4505 CANE RUN RD		LOUISVILLE	KY	UST
40216	S108540080	2549		4510 CANE RUN ROAD		LOUISVILLE	KY	LEAD
40216	U001181813	63931	WHALE OIL CO 81	4514 CANE RUN RD		LOUISVILLE	KY	UST
40216	1008209286	110020916142	NEW LAKE DREAMLAND F.D. TOXICS MOI	4603 CANE RUN RD		LOUISVILLE	KY	FINDS
40216	U001182693	35873	LAKE DREAMLAND FIRE DEPT	4603 CANE RUN RD		LOUISVILLE	KY	UST
40216	U001185912	68330	RIVERPORT HDW	4771 CANE RUN RD		LOUISVILLE	KY	UST
40216	1000826507	110003241661	RIVERPORT HARDWARE	4771 CANE RUN ROAD		LOUISVILLE	KY	RCRA-NonGen, FINDS
40216	U000721191	68778	A J BOYD (FORMERLY JERRY BLAIR)	5033 CANE RUN RD	32, East, 1/2 - 1	LOUISVILLE	KY	UST
40216	U000806667	63376	PLEASURE RIDGE PARK FIRE DIST	5126 CANE RUN RD	27, East, 1/2 - 1	LOUISVILLE	KY	UST
40216	1000269020	110003224056	WALKER BROTHERS CONSTRUCTION CO	5154 CANE RUN RD	24, East, 1/2 - 1	LOUISVILLE	KY	RCRA-NonGen, FINDS, UST
40216	S107866045		LOUISVILLE G&E CANE RUN STA	5252 CANE RUN RD	A, West, 0 - 1/8	LOUISVILLE	KY	NPDES
40216	U000206697	2121	LOUISVILLE GAS & ELECTRIC - CANE RUN	5252 CANE RUN RD	A, West, 0 - 1/8	LOUISVILLE	KY	SHWS, SWF/LF, UST
40216	984496970		5252 CANE RUN RD	5252 CANE RUN RD	A, West, 0 - 1/8	LOUISVILLE	KY	ERNS
40216	984496971		5252 CANE RUN RD	5252 CANE RUN RD	A, West, 0 - 1/8	LOUISVILLE	KY	ERNS
40216	984362690		5252 CANE RUN RD	5252 CANE RUN RD	A, West, 0 - 1/8	LOUISVILLE	KY	ERNS
40216	984362691		5252 CANE RUN RD	5252 CANE RUN RD	A, West, 0 - 1/8	LOUISVILLE	KY	ERNS
40216	S108080510		CANE RUN GENERATING STATION	5252 CANE RUN RD	A, West, 0 - 1/8	LOUISVILLE	KY	NPDES
40216	1005453547	40216LSVLL52	LOUISVILLE GAS & ELECTRIC CO. - CANE	5252 CANE RUN RD	A, West, 0 - 1/8	LOUISVILLE	KY	TRIS
40216	1010503474	1100032806364	E ON US LOUISVILLE GAS & ELECT	5252 CANE RUN RD	A, West, 0 - 1/8	LOUISVILLE	KY	FINDS
40216	S108082268		LG&E ENERGY CO	5252 CANE RUN RD	A, West, 0 - 1/8	LOUISVILLE	KY	NPDES
40216	S108902582		E ON US LOUISVILLE GAS & ELECT	5252 CANE RUN RD	A, West, 0 - 1/8	LOUISVILLE	KY	NPDES
40216	984331460		5252 CANE RUN RD SCREENWELL BUILDI	5252 CANE RUN RD SCREENWELL BUILDI	A, West, 0 - 1/8	LOUISVILLE	KY	ERNS
40216	984331461		5252 CANE RUN RD SCREENWELL BUILDI	5252 CANE RUN RD SCREENWELL BUILDI	A, West, 0 - 1/8	LOUISVILLE	KY	ERNS
40216	1000263556	110000378537	LOUISVILLE GAS & ELECTRIC CANE RUN	5252 CANE RUN ROAD	A, West, 0 - 1/8	LOUISVILLE	KY	HIST LF, RCRAInfo-SQG, FINDS
40216	1003869576	KYD985098433	CANE RUN ROAD DUMP	CANE & GREENBELT	**	LOUISVILLE	KY	CERCLIS-NFRAP
40216	922290634		CANE RUN STATION 5252 CANE RUN RD	CANE RUN STATION 5252 CANE RUN RD	A, West, 0 - 1/8	LOUISVILLE	KY	ERNS
40216	974069871		CANE RUN STATION 5252 CANE RUN ROA	CANE RUN STATION 5252 CANE RUN ROA	A, West, 0 - 1/8	LOUISVILLE	KY	ERNS
40216	974069870		CANE RUN STATION 5252 CANE RUN ROA	CANE RUN STATION 5252 CANE RUN ROA	A, West, 0 - 1/8	LOUISVILLE	KY	ERNS
40216	922255653		CANERUN STATION 5252 CANERUN ROAL	CANERUN STATION 5252 CANERUN ROAL		LOUISVILLE	KY	ERNS
40216	S107712972	1907		4317 CHARLOTTE ANN DRIVE		LOUISVILLE	KY	LEAD
40216	S107467538	601		4335 CHARLOTTE ANN DRIVE		LOUISVILLE	KY	LEAD
40216	S107467425	289		4339 CHARLOTTE ANN DRIVE		LOUISVILLE	KY	LEAD
40216	1008214144	110020912066		200 E. CHESTNUT ST. LOUIS, KY.	**	LOUISVILLE	KY	FINDS
40216	S107712963	1862		4035 CHEVIOT DRIVE		LOUISVILLE	KY	LEAD
40216	S108234685	81512	CARDINAL CHRYSLER DODGE	800 CHRYSLER DR	**	LOUISVILLE	KY	SHWS
40216	U001181678	63887	ROGERS CONVENIENT 100298	3300 CLARINET DR		LOUISVILLE	KY	UST
40216	1001025352	110003219384	EZ SERVE MANAGEMENT CO. KWIK SHOF	3300 CLARINET DRIVE		LOUISVILLE	KY	RCRA-NonGen, FINDS
40216	96499700		CONTAINED WITHIN COMPANY'S WASTE	CONTAINED WITHIN COMPANY'S WASTE	**	LOUISVILLE	KY	ERNS
40216	1009518586		MOTHERS COOKIE CO.	3 COOKIE LANE	**	LOUISVILLE	KY	FTTS, HIST FTTS
40216	S108539940	2152		2203 COTTAGE LANE		LOUISVILLE	KY	LEAD
40216	1010693240	110033196565	WILLIAMSBURG APARTMENTS	2205 CRUM LANE APT#9	**	LOUISVILLE	KY	FINDS
40216	98428680		1600 CRUMPS LANE	1600 CRUMPS LANE		LOUISVILLE	KY	ERNS
40216	984337990		1600 CRUMPS LANE CHITO COOKER	1600 CRUMPS LANE CHITO COOKER	**	LOUISVILLE	KY	ERNS
40216	1000461541	110003235482	BRATCHER APOLLO INC.	1508 CRUMS LANE		LOUISVILLE	KY	RCRAInfo-SQG, FINDS
40216	U001441674	1974	BRATCHER APOLLO INC	1508 CRUMS LN		LOUISVILLE	KY	UST
40216	1007489861	110017701815	APOLLO OIL LLC	1508 CRUMS LN		LOUISVILLE	KY	FINDS
40216	S108080377		BRATCHER APOLLO LUBRICANTS	1508 CRUMS LN		LOUISVILLE	KY	NPDES
40216	S108080064		APOLLO OIL LLC	1508 CRUMS LN		LOUISVILLE	KY	NPDES
40216	1010318335	KYR000045872	ZLB PLASMA	1517 CRUMS LANE		LOUISVILLE	KY	RCRA-NonGen
40216	1010497908	110031431421	ZLB PLASMA	1517 CRUMS LANE		LOUISVILLE	KY	FINDS
40216	1001123872	110003249217	CENTEON BIO-SERVICES	1517 CRUMS LN		LOUISVILLE	KY	RCRA-NonGen, FINDS
40216	S107468560	106		1519 CRUMS LANE APARTMENT #51	**	LOUISVILLE	KY	LEAD
40216	1010004303		FRITO LAY, INC.	1600 CRUMS LANE		LOUISVILLE	KY	FTTS
40216	984377060		1600 CRUMS LANE	1600 CRUMS LANE		LOUISVILLE	KY	ERNS
40216	984384781		1600 CRUMS LANE	1600 CRUMS LANE		LOUISVILLE	KY	ERNS
40216	1008180473		FRITO LAY, INC.	1600 CRUMS LANE		LOUISVILLE	KY	HIST FTTS
40216	984384780		1600 CRUMS LANE	1600 CRUMS LANE		LOUISVILLE	KY	ERNS
40216	2001552880		1600 CRUMS LANE	1600 CRUMS LANE		LOUISVILLE	KY	ERNS
40216	1000415395	110000766369	FRITO-LAY INC.	1600 CRUMS LANE		LOUISVILLE	KY	RCRA-NonGen, SHWS, FINDS,

EDR ZIP Code Scan Report

ZIP	EDR-ID	Facility ID	Name	Address	Map/Dir/Dist	City	State	Databases
40216	984377061		1600 CRUMS LANE	1600 CRUMS LANE		LOUISVILLE	KY	UST
40216	99625728		1600 CRUMS LANE	1600 CRUMS LANE		LOUISVILLE	KY	ERNS
40216	93352365		1600 CRUMS LANE	1600 CRUMS LANE		LOUISVILLE	KY	ERNS
40216	98449259		1600 CRUMS LANE	1600 CRUMS LANE		LOUISVILLE	KY	ERNS
40216	S108898840		PARADISE TOMATO KITCHENS INC	1600 CRUMS LN		LOUISVILLE	KY	NPDES
40216	1007278697		FRITOLAY INC.	1600 CRUMS LN.		LOUISVILLE	KY	FTTS, HIST FTTS
40216	1010887963		FRITO-LAY, INC	1600 CRUMS LN.		LOUISVILLE	KY	ICIS
40216	1010888237		FRITO LAY, INC.	1600 CRUMS LN.		LOUISVILLE	KY	ICIS
40216	1010835543			1600 CRUMS LN.		LOUISVILLE	KY	ICIS
40216	1010796826		FRITO-LAY INC.	1600 CRUMS LN.		LOUISVILLE	KY	ICIS
40216	1010796825		FRITO-LAY INC	1600 CRUMS LN.		LOUISVILLE	KY	ICIS
40216	1010856558		FRITOLAY INC.	1600 CRUMS LN.		LOUISVILLE	KY	ICIS
40216	1010796827		FRITO-LAY, INC.	1600 CRUMS LN.		LOUISVILLE	KY	ICIS
40216	1001112362	110003247932	BAUMGARDNER-HOGAN INC	1801 CRUMS LANE		LOUISVILLE	KY	RCRA-NonGen, FINDS
40216	U003132142	66104	BAUMGARDNER-HOGAN INC	1801 CRUMS LN		LOUISVILLE	KY	UST
40216	1004706055	110003223413	EXPRESS CLEANERS	1900 CRUMS LANE		LOUISVILLE	KY	RCRA-CESQG, FINDS
40216	S107468087	168		2008 CRUMS LANE		LOUISVILLE	KY	LEAD
40216	S107467581	644		2008 CRUMS LANE		LOUISVILLE	KY	LEAD
40216	U000809687	67964	BIG FOOT	2121 CRUMS LN		LOUISVILLE	KY	UST
40216	U000721601	69422	P & P 129	2201 CRUMS LN		LOUISVILLE	KY	UST
40216	1009770279	110026854508	BUTLER HIGH SCHOOL	2222 CRUMS LN	**	LOUISVILLE	KY	FINDS
40216	1008264590	110021553111	SCHAFFNER TRADITIONAL ELEMENTARY	2701 CRUMS LANE		LOUISVILLE	KY	FINDS
40216	1000329994	110008358632	SUNOCO SERVICE STATION	2713 CRUMS LN & BURREL DR	**	LOUISVILLE	KY	RCRA-NonGen, FINDS
40216	U003991038	60646	JC CIGARETTE OUTLET #18	2714 CRUMS LN		SHIVELY	KY	UST
40216	U000807743	60843	SPEEDY MART	2720 CRUMS LN		LOUISVILLE	KY	UST
40216	1004706282	110003235758	HEATHERFIELD CLEANERS	2818 CRUMS LANE		LOUISVILLE	KY	RCRA-CESQG, FINDS
40216	S108129232	2039		3122 SOUTH CRUMS LANE		LOUISVILLE	KY	LEAD
40216	S107712934	1833		3135 SOUTH CRUMS LANE		LOUISVILLE	KY	LEAD
40216	1008268238	110021565661	CRUMS LANE ELEMENTARY SCHOOL	3212 CRUMS LANE		LOUISVILLE	KY	FINDS
40216	S108083360		SOUTHERN FARMS SECTION 1	3215 S CRUMS LN		LOUISVILLE	KY	NPDES
40216	S108083361		SOUTHERN FARMS SECTION 2	3215 SOUTH CRUMS LN		LOUISVILLE	KY	NPDES
40216	S108082709		OAK HILL ESTATES	1505 DAWN DR		LOUISVILLE	KY	NPDES
40216	S107468766	1140		5115 DAWN DRIVE		LOUISVILLE	KY	LEAD
40216	984337991		DEEP FAT FRYER WAS OVERFILLED / OPI	DEEP FAT FRYER WAS OVERFILLED / OPI	**	LOUISVILLE	KY	ERNS
40216	S108129224	2031		2315 DEXTER STREET		LOUISVILLE	KY	LEAD
40216	U003071198	68060	ROBERT A MONTGOMERY	12508 DIXIE HWY		LOUISVILLE	KY	UST
40216	U001181276	52919	U-HAUL	2700 DIXIE HWY		LOUISVILLE	KY	SHWS, UST
40216	1001219451	110003251347	DAY'S AUTO SERVICE CENTER	2701 DIXIE HWY		LOUISVILLE	KY	RCRA-NonGen, FINDS
40216	U001441477	67395	GARY DAYS AUTO SERVICE	2701 DIXIE HWY		LOUISVILLE	KY	UST
40216	1000987288	110003244463	BP OIL COMPANY	2708 DIXIE HIGHWAY		LOUISVILLE	KY	RCRA-NonGen, FINDS
40216	U000723140	60656	DIXIE HWY BP	2708 DIXIE HWY		LOUISVILLE	KY	UST
40216	1004508559	110001374138	BROWN-FORMAN DISTILLERY (FORMERL	2921 DIXIE HIGHWAY		LOUISVILLE	KY	RCRA-CESQG, FINDS
40216	1010866501		EARLY TIMES DISTILLERY	2921 DIXIE HIGHWAY		LOUISVILLE	KY	ICIS
40216	1010889936		EARLY TIMES DIST	2921 DIXIE HIGHWAY		LOUISVILLE	KY	ICIS
40216	1010893058		EARLY TIMES DIST. EARLY TIMES DIS	2921 DIXIE HIGHWAY		LOUISVILLE	KY	ICIS
40216	1010822486			2921 DIXIE HIGHWAY		LOUISVILLE	KY	ICIS
40216	1010797448		BROWN-FORMAN DISTILLERY (FORMERL	2921 DIXIE HIGHWAY		LOUISVILLE	KY	ICIS
40216	1010797447		BROWN-FORMAN DIST-EARLY TIMES	2921 DIXIE HIGHWAY		LOUISVILLE	KY	ICIS
40216	1010822946		EARLY TIMES DISTILLERY CO.	2921 DIXIE HIGHWAY		LOUISVILLE	KY	ICIS
40216	1007446508	40216RLYTM29	BROWN-FORMAN DISTILLERY (FORMERL	2921 DIXIE HWY		LOUISVILLE	KY	TRIS
40216	1000293551	2023	EARLY TIMES DISTILLERY	2921 DIXIE HWY		LOUISVILLE	KY	UST
40216	1000138994	110003226839	PRO-KOTE, INC.	3099 DIXIE HIGHWAY		LOUISVILLE	KY	RCRA-NonGen, FINDS
40216	1000826637	110003242401	LOUISVILLE CARTAGE	3101 DIXIE HIGHWAY		LOUISVILLE	KY	RCRA-NonGen, FINDS
40216	U001183760	5701	LOUISVILLE CARTAGE INC	3101 DIXIE HWY		LOUISVILLE	KY	UST
40216	S108082330		LOUISVILLE CARTAGE CO	3101 DIXIE HWY		LOUISVILLE	KY	NPDES
40216	S105466292	014-00031	HEADDEN SEPTIC TANK SERVICE	3111 DIXIE HWY		LOUISVILLE	KY	HIST LF, SWF/LF
40216	1000518742	110003238149	ASHLAND BRANDED MARKETING, INC. 35	3119 DIXIE HIGHWAY		LOUISVILLE	KY	RCRA-NonGen, FINDS
40216	U001184660	66718	CHARLIES WRECKER 351 0351165	3119 DIXIE HWY		LOUISVILLE	KY	UST
40216	U000206045	68786	CARBYS CAR WASH	3204 DIXIE HWY		LOUISVILLE	KY	UST
40216	1001087750	110003247246	H & B PROPERTIES	3510 DIXIE HIGHWAY		LOUISVILLE	KY	RCRA-NonGen, FINDS
40216	U001442918	68918	LOUISVILLE BRAKE & MUFFLER	3510 DIXIE HWY		LOUISVILLE	KY	UST
40216	U001183447	54748	DAIRY MART INC 49	3512 DIXIE HWY		LOUISVILLE	KY	UST
40216	1001077357	110003246201	SWIFTY STATION #22	3611 DIXIE HWY		LOUISVILLE	KY	SB193, PSTEAF, RCRA-NonGen, FINDS, UST
40216	U000808880	64699	CHEVRON 0048570	3700 DIXIE HWY		LOUISVILLE	KY	UST
40216	S107712953	1911		3722 DIXIE HIGHWAY		LOUISVILLE	KY	LEAD
40216	1008262851	110021546219	MILL CREEK ELEMENTARY SCHOOL	3816 DIXIE HIGHWAY		LOUISVILLE	KY	FINDS
40216	S108020307	0900056	SPEEDWAY #9646	3915 DIXIE HWY		LOUISVILLE	KY	SB193
40216	1001214052	110003246951	SPEEDWAY #9646	3915 DIXIE HWY		LOUISVILLE	KY	PSTEAF, RCRA-NonGen, FINDS, UST

EDR ZIP Code Scan Report

ZIP	EDR-ID	Facility ID	Name	Address	Map/Dir/Dist	City	State	Databases
40216	92258565			3915 DIXIE HWY		LOUISVILLE	KY	ERNS
40216	U000202344	63888		POLICE FIRE DEPTS		SHIVELY	KY	UST
40216	U001184916	66118		FORMER ASHLAND		LOUISVILLE	KY	UST
40216	1000364665	110003227099		BYERLY NISSAN, INC.		LOUISVILLE	KY	RCRA-NonGen, FINDS
40216	1000364664	110003221932		BYERLY FORD INC		LOUISVILLE	KY	RCRA-CESQG, FINDS, UST
40216	1000519275	11000329077		KC FOOD MART		LOUISVILLE	KY	RCRA-NonGen, FINDS
40216	U000808450	60927		BIGFOOT NO 76		LOUISVILLE	KY	UST
40216	U003415114	69946		HOLIDAY INN PROPERTY		LOUISVILLE	KY	UST
40216	1000274045	110003227455		MILL CREEK VRC		LOUISVILLE	KY	RCRA-NonGen, FINDS
40216	S108903106			LOUISVILLE MEMORIAL GARDENS		LOUISVILLE	KY	NPDES
40216	1010500603	110032821748		LOUISVILLE MEMORIAL GARDENS		LOUISVILLE	KY	FINDS
40216	U003132072	67093		LOUISVILLE MEMORIAL GARDEN		LOUISVILLE	KY	UST
40216	U001180323	65285		JACK DAVENPORT		LOUISVILLE	KY	UST
40216	U001183086	55372		SPEEDWAY SUPERAMERICA LLC 5043		SHIVELY	KY	UST
40216	1001077345	110003246149		MIDWAY FUELS, INC.		LOUISVILLE	KY	RCRA-NonGen, FINDS, UST
40216	U000810817	66117		FORMER ASHLAND		LOUISVILLE	KY	UST
40216	U001184387	60505		THORNTON OIL CORP NO 50		LOUISVILLE	KY	UST
40216	1000107522	110003228490		ROCKET CLEANERS INC		LOUISVILLE	KY	RCRA-CESQG, FINDS
40216	U001181431	60562		SUNOCO SERVICE STATION 19		SHIVELY	KY	UST
40216	1000248406	110003233199		DIXIE HYUNDA, INC.		LOUISVILLE	KY	RCRA-NonGen, FINDS
40216	U001442941	60630		REDMON MOTORS		LOUISVILLE	KY	UST
40216	1007131650	110015788405		ALL AMERICA POOL COMPANY		LOUISVILLE	KY	FINDS
40216	U000806985	2713056		WHITES SERVICE CENTER		LOUISVILLE	KY	SB193, UST
40216	1000329974	110008358552		SUNOCO SERVICE STATION		LOUISVILLE	KY	RCRA-NonGen, FINDS
40216	1000979383	110003219678		SUPERAMERICA #5640		LOUISVILLE	KY	RCRA-NonGen, FINDS, UST
40216	U003201477	69692		FORMER ROHLEDERS HARDWARE		LOUISVILLE	KY	UST
40216	1000157752	110003229925		ATLAS TRANSMISSION SERVICES		LOUISVILLE	KY	RCRA-NonGen, FINDS
40216	1000175020	110003224564		SCOTT S AUTO PAINTING & COLLISION		LOUISVILLE	KY	RCRA-CESQG, FINDS
40216	1004706181	110003230021		AAMCO TRANSMISSIONS		LOUISVILLE	KY	RCRA-CESQG, FINDS
40216	1004705986	110003217091		PEP BOYS-MANNY, MOE & JACK #221		LOUISVILLE	KY	UST
40216	1000194374	47932		GOODYEAR AUTO SERVICE CENTER		SHIVELY	KY	UST
40216	1004706244	110003233812		GOODYEAR AUTO SERVICE CENTER		SHIVELY	KY	RCRA-CESQG, FINDS
40216	1000826387	110003240788		BILL WHITE TOWING		LOUISVILLE	KY	RCRA-NonGen, FINDS
40216	U001181337	63655		BILL WHITE STOP-GO		LOUISVILLE	KY	UST
40216	1000519262	110003238997		VALVOLINE INSTANT OIL CHANGE		LOUISVILLE	KY	RCRA-NonGen, FINDS
40216	U000809866	69377		NOT GIVEN		LOUISVILLE	KY	UST
40216	1004706481	110003246620		SEARS ESSENTIALS #2560/2982		LOUISVILLE	KY	RCRA-CESQG, FINDS
40216	U000206172	64085		SEARS ESSENTIALS		LOUISVILLE	KY	UST
40216	S109013485			NEIL HUFFMAN VW INC		LOUISVILLE	KY	NPDES
40216	1000274337	110003223832		NEIL HUFFMAN VW SUBARU		LOUISVILLE	KY	RCRAInfo-SQG, FINDS, UST
40216	S107152366	75321		KELLY'S LIQUORS		LOUISVILLE	KY	SHWS
40216	U001183095	64588		SPEEDWAY SUPERAMERICA LLC 5477		LOUISVILLE	KY	UST
40216	1000689908	110003239834		SOUTHEND MEDICAL CENTER		LOUISVILLE	KY	RCRA-NonGen, FINDS
40216	U001441520	67370		ZAYRE DEPT STORE 561		LOUISVILLE	KY	UST
40216	U001184384	60499		THORNTON OIL COPR NO 43		LOUISVILLE	KY	UST
40216	U003850304	63214		KROGER L-385		LOUISVILLE	KY	UST
40216	1000371002	110003220336		SHERWIN WILLIAMS CO		LOUISVILLE	KY	RCRA-NonGen, FINDS
40216	S106885520	52652		KROGER		LOUISVILLE	KY	SHWS
40216	1000189332	110003222548		CARDINAL DODGE, INC.		LOUISVILLE	KY	RCRA-NonGen, FINDS
40216	U003990138	70861		FORMER CARDINAL DODGE KY 6529		LOUISVILLE	KY	UST
40216	U000808543	64441		TOWERY'S FIRESTONE INC		LOUISVILLE	KY	UST
40216	1000979316	110003219240		SUPERAMERICA #5655		LOUISVILLE	KY	RCRA-NonGen, FINDS
40216	U001180839	60621		SPEEDWAY SUPERAMERICA LLC 9655		LOUISVILLE	KY	UST
40216	1000124503	110003229818		BOB MONTGOMERY CHEVROLET HONDA		LOUISVILLE	KY	RCRA-NonGen, FINDS, UST
40216	U001182952	4408056		PHILLIPS 66 CO 012224		LOUISVILLE	KY	UST
40216	1004706665	110003256654		CRAIG AND LANDRETH		LOUISVILLE	KY	RCRA-NonGen, FINDS
40216	1010564230	KYR000046862		WAL-MART NEIGHBORHOOD MARKET #44		LOUISVILLE	KY	RCRA-CESQG
40216	1010499665	110032667807		WAL-MART NEIGHBORHOOD MARKET #44		LOUISVILLE	KY	FINDS
40216	U000806329	64970		EARL SCHEIB		LOUISVILLE	KY	UST
40216	S108540086	1704		4707 DOHN ROAD		LOUISVILLE	KY	LEAD
40216	S108910617	2670		3204 DONALD DRIVE		LOUISVILLE	KY	LEAD
40216	S107712882	1737		1906 DUBOURG AVENUE		LOUISVILLE	KY	LEAD
40216	1007089250		LOUISVILLE	DUPONT DOW ELASTOMERS L.L.C	**	LOUISVILLE	KY	TSCA
40216	S107467303	41		4111 EDEN LANE		LOUISVILLE	KY	LEAD
40216	S108129166	2074		3218 ELANE DRIVE		LOUISVILLE	KY	LEAD
40216	S107468803	937		2221 ELMHURST AVENUE		LOUISVILLE	KY	LEAD
40216	S108539957	2158		2420 ELMHURST AVENUE		LOUISVILLE	KY	LEAD

EDR ZIP Code Scan Report

ZIP	EDR-ID	Facility ID	Name	Address	Map/Dir/Dist	City	State	Databases
40216	S107712897	1660		2200 ELMORE STREET		LOUISVILLE	KY	LEAD
40216	S108129034	1948		6511 ELMWOOD AVENUE		LOUISVILLE	KY	LEAD
40216	S107467536	599		6513 ELMWOOD AVENUE		LOUISVILLE	KY	LEAD
40216	S108129139	1990		6401 EUREKA AVENUE		LOUISVILLE	KY	LEAD
40216	S108899109		ARKANSAS FREIGHTWAYS	C/O F R LANGLEY FAMILY TRUST	**	LOUISVILLE	KY	NPDES
40216	S108910571	1004		1811 FARNSEY ROAD		LOUISVILLE	KY	LEAD
40216	S107467508	122		1843 FARNSEY ROAD		LOUISVILLE	KY	LEAD
40216	S107712881	1805		1855 FARNSEY ROAD		LOUISVILLE	KY	LEAD
40216	S108129009	2008		3318 FERN LEA ROAD		LOUISVILLE	KY	LEAD
40216	S108540094	2254		5007 FEYES DRIVE		LOUISVILLE	KY	LEAD
40216	1001117110	110003248487	SULLIVAN SCREEN PRINTCO. INC.	3808 FITZGERALD RD		LOUISVILLE	KY	RCRA-CESQG, FINDS
40216	1004504298	110011864900	LINK ELECTRIC	3817 FITZGERALD RD		LOUISVILLE	KY	FTTS, HIST FTTS, FINDS
40216	U001623652	66659	LINK ELECTRIC COMPANY INC	3817 FITZGERALD RD		LOUISVILLE	KY	UST
40216	U000806183	65097	PENDLETON TRUCK & TRAILER	3820 FITZGERALD RD		LOUISVILLE	KY	UST
40216	S106885570	52816	PETROLEUM EXPRESS	3821 FITZGERALD RD		LOUISVILLE	KY	SHWS
40216	1000689846	110003239415	PETROLEUM EXPRESS INC	3821 FITZGERALD RD		LOUISVILLE	KY	RCRA-NonGen, FINDS, UST
40216	1000123155	110003224467	C & S MACHINE & MFG. CORP.	3832 FITZGERALD ROAD		LOUISVILLE	KY	RCRA-NonGen, FINDS
40216	1000424318	110003226937	STRUCK CONSTRUCTION COMPANY	3837 FITZGERALD DRIVE		LOUISVILLE	KY	RCRA-NonGen, FINDS
40216	U001182362	64177	RUBY CONSTRUCTION COMPANY INC	3837 FITZGERALD RD		LOUISVILLE	KY	UST
40216	S108083798		UNITED DISTILLERS PROD INC	3860 FITZGERALD RD		LOUISVILLE	KY	NPDES
40216	S106885278	2239	UNITED DISTILLERS MANUFACTURING	3860 FITZGERALD RD		LOUISVILLE	KY	SHWS
40216	1007297666		UNITED DISTILLERS	3860 FITZGERALD RD.		LOUISVILLE	KY	FTTS, HIST FTTS
40216	1010893091		UNITED DISTILLERS MANUFACTURING IN	3860 FITZGERALD ROAD		LOUISVILLE	KY	ICIS
40216	1010876671		UNITED DISTILLERS	3860 FITZGERALD ROAD		LOUISVILLE	KY	ICIS
40216	1010796438		UNITED DISTILLERS INC	3860 FITZGERALD ROAD		LOUISVILLE	KY	ICIS
40216	1010908429		UNITED DIST/STITZEL-WELLER PLANT	3860 FITZGERALD ROAD		LOUISVILLE	KY	ICIS
40216	1010846565		UNITED DISTILLERS MANUFACTURING IN	3860 FITZGERALD ROAD		LOUISVILLE	KY	ICIS
40216	1000863712	110001374129	UNITED DISTILLERS MANUFACTURING IN	3860 FITZGERALD ROAD		LOUISVILLE	KY	RCRA-CESQG, FINDS
40216	1010882689		UNITED DISTILLERS PROD INC	3860 FITZGERALD ROAD		LOUISVILLE	KY	ICIS
40216	1010796431		STITZEL-WELLER DISTILLERY	3860 FITZGERALD ROAD		LOUISVILLE	KY	ICIS
40216	1010883204		UNITED DIST, STITZEL-WELLER	3860 FITZGERALD ROAD		LOUISVILLE	KY	ICIS
40216	1010884524			3860 FITZGERALD ROAD		LOUISVILLE	KY	ICIS
40216	U000805981	65242	SCHENLEY DISTILLERS INC	FITZGERALD RD		LOUISVILLE	KY	UST
40216	S108129090	1301		2505 FRANKLIN AVENUE		LOUISVILLE	KY	LEAD
40216	S108539961	2203		2510 FRANKLIN AVENUE		LOUISVILLE	KY	LEAD
40216	S107467556	619		2511 FRANKLIN STREET		LOUISVILLE	KY	LEAD
40216	S107467555	618		2513 FRANKLIN STREET		LOUISVILLE	KY	LEAD
40216	984268641		FURTHER EMPLOYEE TRAINING PLANNEI	FURTHER EMPLOYEE TRAINING PLANNEI	**	LOUISVILLE	KY	ERNS
40216	S107467570	633		2315 FUST AVENUE		LOUISVILLE	KY	LEAD
40216	U001185978	60572	SHOPPERS KWIK SHOP	1629 GAGEL AVE AND RAILROAD ST		LOUISVILLE	KY	UST
40216	1000326737	110003222432	AUTO RADIATOR COMPANY	1820 GARRS LANE		LOUISVILLE	KY	RCRA-CESQG, FINDS
40216	U001441446	67406	KENTUCKIANA CHILDRENS CENTER	3700 GEORGETOWN PL		LOUISVILLE	KY	UST
40216	93312350		GILMOORE LANE & POPULAR LEVEL RD	GILMOORE LANE & POPULAR LEVEL RD	**	LOUISVILLE	KY	ERNS
40216	S107467304	49		1711 GLENNVIEW PLACE		LOUISVILLE	KY	LEAD, SWF/LF
40216	S108129164	2072		1703 GLENNVIEW PLACE		LOUISVILLE	KY	LEAD
40216	S107468221	1005		4509 GRANDVIEW DRIVE		LOUISVILLE	KY	LEAD
40216	2000670752		P GROUND RD.	P GROUND RD.	**	LOUISVILLE	KY	ERNS
40216	1001127261	110003249404	CLINTON KORFHAGE NURSERY INC	1823 HEATON RD		LOUISVILLE	KY	RCRA-NonGen, FINDS
40216	U001441690	67260	CLINTON KORFHAGE NURSERY INC	1823 HEATON RD		LOUISVILLE	KY	UST
40216	S107468769	1165		5306 MR. HOLYOKE DRIVE		LOUISVILLE	KY	LEAD
40216	1009308272		DUPONT - LOUISVILLE	E. I. DU PONT DE NEMOURS AND CO., INC	**	LOUISVILLE	KY	TSCA
40216	1007089251		LOUISVILLE	E. I. DU PONT DE NEMOURS AND CO., INC	**	LOUISVILLE	KY	TSCA
40216	S108540087	2161		4713 IDLE HOUR DRIVE		LOUISVILLE	KY	LEAD
40216	S108082583		MSD CONTRACT #12522	INTER LEES LN / CAMP GROUND RD	**	LOUISVILLE	KY	NPDES
40216	1007083286	110015607592	MSD CONTRACT #12522	INTER LEES LN & CAMP GROUND RD	**	LOUISVILLE	KY	FINDS
40216	U001184402	66952	IROQUOIS GOLF COURSE & CLUBHOUSE	IROQUOIS PARK SOUTHERN PKWY & NE		LOUISVILLE	KY	UST
40216	S108436460	83535	NEWCOMB OIL TANKER ROLL OVER	JCT OF CAN RUN RD / E I-264	**	LOUISVILLE	KY	SHWS
40216	1005557624	110009950650	KTC FD04 056 7153	JEFF CO KY 1934 GREENBELT HWY	**	LOUISVILLE	KY	FINDS
40216	1004508791	110010581637	LEE S LANE LANDFILL SITE	JEFFERSON CNTY	**	SHIVELY	KY	FINDS
40216	1010833274		LEE'S LANE LANDFILL SITE	JEFFERSON CNTY	**	SHIVELY	KY	ICIS
40216	1005557763	110009951739	HUNTERS POINT SUBD SECTION 4	JEFFERSON COUNTY	**	LOUISVILLE	KY	FINDS
40216	1005557545	110009950222	VILLAGE OF BECKLEY WOODS	JEFFERSON COUNTY	**	LOUISVILLE	KY	FINDS
40216	1005557250	110009947898	BIG RUN COLLECTORS	JEFFERSON COUNTY	**	LOUISVILLE	KY	FINDS
40216	1008264310	110021552657	WELLINGTON ELEMENTARY SCHOOL	4800 KAUFMAN LANE		LOUISVILLE	KY	FINDS
40216	S108129144	1996		6514 KENMORE AVENUE		LOUISVILLE	KY	LEAD
40216	S108129184	2103		6614 KENMORE AVENUE		LOUISVILLE	KY	LEAD
40216	S108910660	2726		4629 KIEFER ROAD		LOUISVILLE	KY	LEAD
40216	1005453546	40216LSVLL39	MARATHON PETROLEUM CO LOUISVILLE	3920 KRAMER'S LN		LOUISVILLE	KY	TRIS
40216	1004706043	110003222557	JESSE FORD TRUCK SERVICES, INC.	3336 KRAMERS LANE		LOUISVILLE	KY	RCRA-CESQG, FINDS
40216	1000379022	47972	JESSE FORD TRUCK SERVICES INC	3336 KRAMERS LN		LOUISVILLE	KY	UST

EDR ZIP Code Scan Report

ZIP	EDR-ID	Facility ID	Name	Address	Map/Dir/Dist	City	State	Databases
40216	U000719986	67853	MCJUNKIN CORPORATION	3406 KRAMERS LN		LOUISVILLE	KY	UST
40216	1004509716	110006751434	INDEPENDENT CONCRETE PIPE	3615 KRAMERS LN		LOUISVILLE	KY	FINDS
40216	S107865437		INDEPENDENT CONCRETE PIPE CO	3615 KRAMERS LN		LOUISVILLE	KY	NPDES
40216	1003868035	KYD098948300	ASPHALT CO	3711 KRAMERS LN		LOUISVILLE	KY	CERCLIS-NFRAP
40216	1000374571	110003220363	LG&S DISPOSAL CO KRAMERS LANE PRC	3721 KRAMERS LN		LOUISVILLE	KY	CERCLIS-NFRAP, RCRA-NonGen, FINDS
40216	1000159146	110000378528	MARATHON OIL	3920 KRAMERS LANE		LOUISVILLE	KY	SB193, PSTEAF, RCRA-CESQG, SHWS, FINDS, UST
40216	S107866108		MARATHON PETROLEUM CO LLC	3920 KRAMERS LN		LOUISVILLE	KY	NPDES
40216	1004706764	110003257234	ROHM AND HAAS COMPANY	6350 LADD AVE		LOUISVILLE	KY	RCRA-NonGen, FINDS
40216	S108082170		LADD AVENUE WAREHOUSE	6400 LADD AVE		LOUISVILLE	KY	NPDES
40216	1005557014	110009054101	LADD AVENUE WAREHOUSE	6400 LADD AVE		LOUISVILLE	KY	FINDS
40216	1008195052	KYR000042341	ROHM AND HAAS COMPANY	6400A LADD AVENUE		LOUISVILLE	KY	RCRA-NonGen
40216	1003868083	KYD980728851	BRAMERS	4301 LAKE DREAMLAND		LOUISVILLE	KY	CERCLIS-NFRAP
40216	1000298307	KYD980841001	BRAMERS FILL/LAKE DREAMLAND	4302 LAKE DREAMLAND RD		LOUISVILLE	KY	CERCLIS-NFRAP
40216	1003868094	KYD980840649	LAKE DREAMLAND DRIVE SITE	4609 LAKE DREAMLAND DR		LOUISVILLE	KY	CERCLIS-NFRAP
40216	U003415715	60953	ANDY GROCERY	4210 LEE LN		LOUISVILLE	KY	UST
40216	1008264588	110021552979	FARNSLEY MIDDLE SCHOOL	3400 LEES LANE		LOUISVILLE	KY	FINDS
40216	S109012427		LEES LANE LANDFILL	LEES LANE AT OHIO RIVER	**	LOUISVILLE	KY	ENG CONTROLS
40216	S106885341	46333	LEES LANE LANDFILL	LEES LN	**	LOUISVILLE	KY	SHWS
40216	1005557268	110009054708	WILLIAMS MIDDLE SCHOOL	LEES LN @ CANE RUN RD	**	LOUISVILLE	KY	FINDS
40216	1003868061	110013802572	LEE'S LANE LANDFILL	LEES LN @ OHIO RIV	**	LOUISVILLE	KY	CERCLIS, US ENG CONTROLS, FINDS, DELISTED NPL, ROD
40216	S107467289	139		4014 LISA AVENUE		LOUISVILLE	KY	LEAD
40216	S107468768	1144		4040 LISA AVENUE		LOUISVILLE	KY	LEAD
40216	S108539962	2291		2511 LORENE AVENUE		LOUISVILLE	KY	LEAD
40216	U003071166	60609	G-N-K'S FAMILY MART LLC	1937 LOWER HUNTERS TRCE		LOUISVILLE	KY	UST
40216	S107467299	149		4432 LYNN VIEW DRIVE		LOUISVILLE	KY	LEAD
40216	S108910616	2671		3200 LYNNVIEW ROAD	**	LOUISVILLE	KY	LEAD
40216	S108910654	2756		4318 LYNNVIEW DRIVE		LOUISVILLE	KY	LEAD
40216	U001183413	68703	CONVENIENT FOOD MART 35	4445 MANSLUCK RD		LOUISVILLE	KY	UST
40216	U001180335	48033	LOUISVILLE DIVISION OF FIRE - THIRD DI	4535 MANSLUCK RD		LOUISVILLE	KY	UST
40216	1004705981	110003216494	LOUISVILLE DIVISION OF FIRE ENGINE 12	4535 MANSLUCK ROAD		LOUISVILLE	KY	RCRA-NonGen, FINDS
40216	U002177060	66792	RICHARDS FAMILY AUTO SALES II	4952 MANSLUCK RD		LOUISVILLE	KY	UST
40216	U000806562	60824	SHORT STOP FOOD MART #32	4953 MANSLUCK RD		LOUISVILLE	KY	UST
40216	S108539900	2210		1839 MARY CATHERINE DRIVE		LOUISVILLE	KY	LEAD
40216	S107712901	1885		2233 MARY CATHERINE DRIVE		LOUISVILLE	KY	LEAD
40216	S107603261	78731	WILLIAM R ATTEBERRY JR PROPERTY	5619 MCDEANE RD		LOUISVILLE	KY	SHWS
40216	93324527		3114 MELODY ACRES	3114 MELODY ACRES		LOUISVILLE	KY	ERNS
40216	S107712908	1659		2421 MERCER AVENUE		LOUISVILLE	KY	LEAD
40216	S108539926	2258		2105 MIDDLE LANE		LOUISVILLE	KY	LEAD
40216	S108129148	2000		3507 MILDRED DRIVE		LOUISVILLE	KY	LEAD
40216	1003868835	KYD981469752	SOUTHERN RAILWAY DERAILMENT SITE	RR MILEPOST 328.5	**	ALTON	KY	CERCLIS-NFRAP
40216	S108540062	2265		4125 MILL CREEK	**	LOUISVILLE	KY	LEAD
40216	1005557980	110009953194	AMERICAN FREIGHTWAYS - LOU	2330 MILLER LN	**	LOUISVILLE	KY	FINDS
40216	S108080029		AMERICAN FREIGHTWAYS - LOU	2330 MILLER LN	**	LOUISVILLE	KY	NPDES
40216	S108899162		ANR FREIGHT SYSTEM	2326 MILLERS LN		LOUISVILLE	KY	NPDES
40216	U001441192	5521	ANR FREIGHT SYSTEM	2326 MILLERS LN		LOUISVILLE	KY	UST
40216	1004706571	110003252060	AMERICAN FREIGHTWAYS INC	2330 MILLERS LN		LOUISVILLE	KY	RCRA-CESQG, FINDS
40216	U003415710	1945	FEDEX FREIGHT EAST INC	2330 MILLERS LN		LOUISVILLE	KY	UST
40216	1007570283	KYR000036954	JUDSON HARWOOD SR TRUST (MITCHUM	2338 MILLERS LANE		LOUISVILLE	KY	RCRA-NonGen
40216	1007732291	110018892340	JUDSON HARWOOD SR TRUST (MITCHUM	2338 MILLERS LANE		LOUISVILLE	KY	FINDS
40216	U000807642	5578	MITCHUMS TRUCK & TRAILER REPAIR	2338 MILLERS LN		LOUISVILLE	KY	UST
40216	S108899354		CF MOTORFREIGHT-LOU	2338 MILLERS LN		LOUISVILLE	KY	NPDES
40216	1000689974	110003240298	AUTO BODY AND FRAME	2343 MILLERS LANE		LOUISVILLE	KY	RCRAInfo-SQG, FINDS
40216	1000286332	48117	PHILIP MORRIS USA LOUISVILLE STEMME	2349 MILLERS LN		LOUISVILLE	KY	SHWS, UST
40216	1005558372	110006756652	SOUTHEAST PALLET RECYCLING CO	2350 MILLERS LN		LOUISVILLE	KY	FINDS, UST
40216	S108083358		SOUTHEAST PALLET RECYCLING CO	2350 MILLERS LN		LOUISVILLE	KY	NPDES
40216	1001209806		ORR PROTECTION SYSTEMS, INC.	2360 MILLERS LANE		LOUISVILLE	KY	MLTS
40216	1000518328	110003236454	SAF-TI-CO., INC.	2400 MILLERS LANE		LOUISVILLE	KY	RCRA-CESQG, FINDS
40216	1010784470	KYR000047506	AMERICAN RECYCLING CO.	2401 MILLERS LANE		LOUISVILLE	KY	RCRA-NonGen
40216	S101409739	056-00192	INNOVATIVE CRUSHING AND AGGREGAT	2412 MILLERS LANE		LOUISVILLE	KY	HIST LF
40216	S107602520	38614	INNOVATIVE CRUSHING & AGGREGATES	2412 MILLERS LN		LOUISVILLE	KY	SWF/LF
40216	1007094765	KYR000035923	STATEWIDE TRANSPORT CORP	2600 MILLERS LANE		LOUISVILLE	KY	RCRA-NonGen
40216	1007213482	110016720164	STATEWIDE TRANSPORT CORP	2600 MILLERS LANE		LOUISVILLE	KY	FINDS
40216	1000435357	110000881172	PSC CONTAINER SERVICES LLC	2600 MILLERS LN		LOUISVILLE	KY	FINDS, RCRAInfo-LQG, UST
40216	1003868062	KYD980557060	KESSLER SAND PIT	2600 MILLERS LN		LOUISVILLE	KY	CERCLIS-NFRAP
40216	1000987300	110003244560	SENTINEL TRANSPORTATION LLC	2606 MILLERS LANE		LOUISVILLE	KY	RCRA-NonGen, FINDS
40216	S103027883	056-00177	DERBY CITY RECYCLING INC	2800 MILLERS LANE		LOUISVILLE	KY	HIST LF

EDR ZIP Code Scan Report

ZIP	EDR-ID	Facility ID	Name	Address	Map/Dir/Dist	City	State	Databases
40216	U000205496	38606	DERBY CITY RECYCLING INC	2800 MILLERS LN		LOUISVILLE	KY	SWF/LF, UST
40216	U002033972	60802	DOUGLAS BEATTY TRUCKING INC	3032 MILLERS LN		LOUISVILLE	KY	UST
40216	S108080165		B J DISTRIBUTORS INC	3106 MILLERS LANE		LOUISVILLE	KY	NPDES
40216	U001441927	67111	KENTUCKY MACHINE & TOOL	3107 MILLERS LN		LOUISVILLE	KY	UST
40216	1006322231	110012618131	QUIKRETE - KENTUCKY	3108 MILLERS LANE		LOUISVILLE	KY	FINDS
40216	1007131425	110015785603	JUNKIN SAFETY APPLIANCE CO.	3121 MILLERS LANE		LOUISVILLE	KY	FINDS
40216	U000808682	60581	SIMS PLUMBING & HEATING CO INC	3208 MILLERS LN		LOUISVILLE	KY	UST
40216	S107468192	961		157 MILLS DRIVE		LOUISVILLE	KY	LEAD
40216	S108910570	2754		178 MILLS DRIVE		LOUISVILLE	KY	LEAD
40216	S107712873	1812		1714 MODEL ROAD		LOUISVILLE	KY	LEAD
40216	96493876		7601 NATIONAL TURNPIKE	7601 NATIONAL TURNPIKE		LOUISVILLE	KY	ERNS
40216	96490585		7601 NATIONAL TURNPIKE	7601 NATIONAL TURNPIKE		LOUISVILLE	KY	ERNS
40216	S108539966	2233		2613 NEBLETT AVENUE		LOUISVILLE	KY	LEAD
40216	S107468821	1276		1901 NELSON AVENUE		LOUISVILLE	KY	LEAD
40216	U000206976	66972	IROQUOIS PARK MAINT	5216 NEW CUT RD		LOUISVILLE	KY	UST
40216	1006818819	110013765425	STRATHMORE COMMERCIAL PRINTING	3711 NOBEL COURT		LOUISVILLE	KY	FINDS
40216	S106885616	53026	SHIVELY PROPERTY	NONE	**	SHIVELY	KY	SHWS
40216	2006808492		4300 OBOE DR.	4300 OBOE DR.		LOUISVILLE	KY	ERNS
40216	S108905302		FOREST HILLS DEV STP	OFF JAMAICA RD	**	LOUISVILLE	KY	NPDES
40216	1000404446	110008362654	MONTGOMERY REALTY	OFF PADDOCK LANE		LOUISVILLE	KY	RCRA-NonGen, FINDS
40216	U002107429	67105	LEWIS TRANSPORT INC	3268 OLD MILLERS LN	**	LOUISVILLE	KY	UST
40216	1006290342	110011889242	THE ROELLER COMPANY	3280 OLD MILLERS LAND		LOUISVILLE	KY	FTTS, HIST FTTS, FINDS
40216	1000461545	110001233193	ZOELLER COMPANY, INC.	3280 OLD MILLERS LANE		LOUISVILLE	KY	RCRA-CESQG, FINDS
40216	U001184101	69404	MARATHON UNIT 2123	6806 OLD SHEPERDSDVILLE RD & SU		LOUISVILLE	KY	UST
40216	94389097		PADDY'S RUN STATION WEST END OF BE	PADDY'S RUN STATION WEST END OF BE	**	LOUISVILLE	KY	ERNS
40216	U001181721	67771	POLICE DEPARTMENT	3930 PARK DRIVE		SHIVELY	KY	UST
40216	1000260012	110003226143	NATIONAL EDUCATION COMPANY	3947 PARK AVE.		LOUISVILLE	KY	RCRA-NonGen, FINDS
40216	2000671418		PGROUND RD	PGROUND RD	**	LOUISVILLE	KY	ERNS
40216	S106885365	48765	PUTNAM AVE DRUM SITE	PUTNAM AVE	**	LOUISVILLE	KY	SHWS
40216	1000519222	110008365198	PUTNAM AVENUE DRUM SITE	PUTNAM AVENUE	37, NNE, 1 - 2	LOUISVILLE	KY	RCRA-NonGen, FINDS
40216	1010499638	110032667594	WAL-MART SUPERCENTER #3610	7100 RAGGARD RD	**	LOUISVILLE	KY	FINDS
40216	1010564206	KYR000046367	WAL-MART SUPERCENTER #3610	7100 RAGGARD RD	**	LOUISVILLE	KY	RCRA-CESQG
40216	1009518587		MOTHERS COOKIE COMPANY	2287 RALPH AVE		LOUISVILLE	KY	FTTS, HIST FTTS
40216	1005448557	40216MTHRS22	MOTHERS COOKIE CO	2287 RALPH AVE		LOUISVILLE	KY	TRIS
40216	U003529281	69975	MOTHERS COOKIE COMPANY LLC	2287 RALPH AVE		LOUISVILLE	KY	UST
40216	1004509229	110001308120	MOTHERS COOKIE CO	2287 RALPH AVENUE		LOUISVILLE	KY	FINDS
40216	U004040229	40465	STERICYCLE INC	2305 RALPH AVE		LOUISVILLE	KY	UST
40216	S105201734	056-00234	STERICYCLE INCORPORATED	2305 RALPH AVE		LOUISVILLE	KY	HIST LF
40216	S107603068	40465	STERICYCLE INC	2305 RALPH AVE		LOUISVILLE	KY	SWF/LF
40216	S101646430	056-00199	INNER PLANT SYSTEMS INC	2305 RALPH AVENUE		LOUISVILLE	KY	HIST LF
40216	1000826663	110003242544	TURNER EXPEDITING	2305 RALPH AVENUE		LOUISVILLE	KY	RCRA-NonGen, FINDS
40216	S108082531		MODERN CONCRETE PRODUCTS CO	2323 RALPH AVE		LOUISVILLE	KY	NPDES
40216	1000826593	110003242143	MODERN CONCRETE PRODUCT COMPAN	2323 RALPH AVENUE		LOUISVILLE	KY	RCRA-NonGen, FINDS, UST
40216	1006285713	110011734338	AMERICAN CONCRETE BUILDING PRODU	2323 RALPH AVENUE		LOUISVILLE	KY	FTTS, HIST FTTS, FINDS
40216	U003415716	69642	C W TERMINALS INC	2400 RALPH AVE		LOUISVILLE	KY	UST
40216	S108491059		FEDEX NATIONAL LTL	2402 RALPH AVE		LOUISVILLE	KY	NPDES
40216	1010232232	110029528027	FEDEX NATIONAL LTL	2402 RALPH AVE		LOUISVILLE	KY	FINDS
40216	U001180443	65193	F R LANGLEY FAMILY TRUST	2402 RALPH AVE		LOUISVILLE	KY	UST
40216	U001182570	64255	HOOD TRANSPORTATION	2425 RALPH AVE		LOUISVILLE	KY	UST
40216	1004705991	110003217956	HYDROFORCE INC.	2425 RALPH AVENUE		LOUISVILLE	KY	RCRAInfo-SQG, FINDS
40216	93330895		3811 RALPH AVE	3811 RALPH AVE		LOUISVILLE	KY	ERNS
40216	S108234722	83115	RALPH AVENUE DRUM DUMP	4002 RALPH AVE		LOUISVILLE	KY	SHWS
40216	1003868009	KYD000605402	KOCH LANDFILL	RALPH AVE	**	LOUISVILLE	KY	CERCLIS-NFRAP
40216	2002617671		1814 RAMSER AVE	1814 RAMSER AVE	**	LOUISVILLE	KY	ERNS
40216	S107467549	612		3424 RICHMONT ROAD		LOUISVILLE	KY	LEAD
40216	U001183445	54584	ANDYS FOOD MART	2323 ROCKFORD LN		LOUISVILLE	KY	UST
40216	S108539955	2241		2403 ROCKFORD LANE		LOUISVILLE	KY	LEAD
40216	1008264587	110021552915	WALLER-WILLIAMS ENVIRONMENTAL ALT	2415 ROCKFORD LN		LOUISVILLE	KY	FINDS
40216	S106885333	44852	WALLER WILLIAMS ENVIRONMENTAL ALT	2415 ROCKFORD LN		LOUISVILLE	KY	SHWS
40216	1008268234	110021565527	WESTERN HIGH SCHOOL	2501 ROCKFORD LANE		LOUISVILLE	KY	FINDS
40216	1008262129	110021541820	WESTERN DAY TREATMENT ALTERNATIV	2501 ROCKFORD LN		LOUISVILLE	KY	FINDS
40216	U001180442	44856	WESTERN HIGH SCHOOL	2501 ROCKFORD LN		LOUISVILLE	KY	UST
40216	U001182258	64137	WILLIAN NALL-GULF SERVICE	2618 ROCKFORD LN		LOUISVILLE	KY	UST
40216	1000330029	110003220737	SUNOCO SERVICE STATION	2618 ROCKFORD LN		LOUISVILLE	KY	RCRA-NonGen, FINDS
40216	1000979359	110003219482	M & S AUTO REPAIR	2633 ROCKFORD LANE		LOUISVILLE	KY	RCRA-NonGen, FINDS
40216	U001442716	69153	M & S AUTO REPAIR	2633 ROCKFORD LN		LOUISVILLE	KY	UST
40216	S108539994	2508		3007 ROCKFORD LANE		LOUISVILLE	KY	LEAD
40216	S108910395		QUICK N CLEAN CAR WASH LLC	3108 ROCKFORD LN		LOUISVILLE	KY	NPDES
40216	U001442553	60593	SAV A STEP NO 46	3110 ROCKFORD LN		LOUISVILLE	KY	PSTEF, UST
40216	S107735736	0967056	SAV-A-STEP 46	3110 ROCKFORD LN		LOUISVILLE	KY	SB193

EDR ZIP Code Scan Report

ZIP	EDR-ID	Facility ID	Name	Address	Map/Dir/Dist	City	State	Databases
40216	1000215571	110003230824	SUPERIOR VAN CONVERSION	4734 ROCKFORD PLAZA DR.		LOUISVILLE	KY	RCRA-CESQG, FINDS
40216	1001228398	110003253586	FAULKNER'S SERVICE CENTER	4757 ROCKFORD PLAZA		LOUISVILLE	KY	RCRA-NonGen, FINDS
40216	U001184076	60815	FAULKNER SERVICE CENTER	4757 ROCKFORD PLAZA		LOUISVILLE	KY	SB193, UST
40216	S107467561	624		3215 ROSEWEDGE WAY		LOUISVILLE	KY	LEAD
40216	S107468643	1375		4811 SADDLE BROOK LANE #2		LOUISVILLE	KY	LEAD
40216	1008264309	110021552639	GUTERMUTH ELEMENTARY SCHOOL	1500 SANDERS LANE		LOUISVILLE	KY	FINDS
40216	S107467562	625		4311 SASSAFRAS RD.		LOUISVILLE	KY	LEAD
40216	S107468147	222		4209 SAVAGE DRIVE		LOUISVILLE	KY	LEAD
40216	984351981		SEAL ON A COMPRESSOR FAILED	SEAL ON A COMPRESSOR FAILED	**	LOUISVILLE	KY	ERNS
40216	1003868097	KYD980841068	DUPONT SITE LAKE DREAMLAND	SENN RD	**	LOUISVILLE	KY	CERCLIS-NFRAP
40216	1000987285	110003244436	BP OIL COMPANY	3800 SEVENTH ST RD		LOUISVILLE	KY	RCRA-NonGen, FINDS
40216	U003990622	60711	KROGER L 191	3917 S SEVENTH ST	**	LOUISVILLE	KY	UST
40216	1004506712	110009698639	USHER TRANSPORT, INC.	3801 SHANKS LN		LOUISVILLE	KY	FINDS
40216	S107867537		USHER TRANSPORT INC	3801 SHANKS LN		LOUISVILLE	KY	NPDES
40216	U001181432	2247	USHER TRANSPORT INC	3801 SHANKS LN		LOUISVILLE	KY	UST
40216	1008880615	KYR000043695	USHER TRANSPORT, INC.	3801 SHANKS LN		LOUISVILLE	KY	RCRA-NonGen
40216	U003416196	69538	J BACON & SONS	4420 SHIVELY CTR		LOUISVILLE	KY	UST
40216	S107602858	43750	PARCO RECYCLING OF KY INC	2900 7TH ST RD		LOUISVILLE	KY	SWF/LF
40216	S107603187	43723	WASTE RESOURCES RECLAMATION LLC	2900 7TH ST RD		LOUISVILLE	KY	SWF/LF
40216	U001185775	68411	B & K MINI MART	3009 7TH ST		LOUISVILLE	KY	UST
40216	U000204249	64995	YELLOWSTONE DISTILLERY	3300 7TH ST		LOUISVILLE	KY	UST
40216	U001181279	63584	U-HAUL 77357	3311 7TH ST RD		LOUISVILLE	KY	UST
40216	U000204891	50066	7TH ST RD BRIDGE - JEFFERSON CO	3720 7TH ST RD		LOUISVILLE	KY	UST
40216	U003991309	60457	FORMER TOBACCO ROAD BP 40	3800 7TH ST	**	LOUISVILLE	KY	UST
40216	U000810191	66931	SS 1045 WESTERN REGIO	3915 18TH ST	**	SHIVELY	KY	UST
40216	U001442602	66353	FIRESTONE STORE 0597/005754	3985 7TH ST RD		LOUISVILLE	KY	UST
40216	S107467568	631		2314 STOTMAN ROAD	**	LOUISVILLE	KY	LEAD
40216	1010893989			2520 7TH STREET	**	LOUISVILLE	KY	ICIS
40216	1010797755		GOLDEN FOODS INC.	2520 7TH STREET	**	LOUISVILLE	KY	ICIS
40216	1010883445		GOLDEN FOODS INC	2520 7TH STREET	**	LOUISVILLE	KY	ICIS
40216	1005967445	110000377985	GOLDEN FOODS, LLC	2520 7TH STREET	**	LOUISVILLE	KY	FINDS
40216	1010909754		GOLDEN FOODS	2520 7TH STREET	**	LOUISVILLE	KY	ICIS
40216	1010842527		GOLDEN FOODS, LLC	2520 7TH STREET	**	LOUISVILLE	KY	ICIS
40216	1000382918	110003227712	HOUSING AUTH OF LOU CENTRAL STORE	3223 7TH STREET RD		LOUISVILLE	KY	RCRA-CESQG, FINDS
40216	1000863720	110001374101	UNITED DISTILLERS PRODUCTION INC.	3300 7TH STREET ROAD		LOUISVILLE	KY	RCRA-NonGen, FINDS
40216	1007467659	110017414840	FLORIDA DISTILLERS	3300 7TH STREET ROAD		LOUISVILLE	KY	FINDS
40216	1004706320	110003238434	CHILE'S AUTO BODY	3600 7TH STREET ROAD		LOUISVILLE	KY	RCRA-CESQG, FINDS
40216	1004706325	110003238871	VALVOLINE INSTANT OIL CHANGE	3912 7TH STREET ROAD		SHIVELY	KY	RCRA-CESQG, FINDS
40216	S107467539	602		4201 SUNFLOWER AVENUE		LOUISVILLE	KY	LEAD
40216	S107712970	1890		4213 SUNFLOWER AVENUE		LOUISVILLE	KY	LEAD
40216	S108540006	2372		3106 TEAKWOOD CIRCLE		LOUISVILLE	KY	LEAD
40216	1005846324	110008977544	ROHM & HAAS POND	EAST TERMINUS OF SCHMITT LN	**	LOUISVILLE	KY	FINDS
40216	S108080017		ALSTON TRACE SUBD SECTION 2	5055 TERRY RD		LOUISVILLE	KY	NPDES
40216	1008218712	110022416072	ALSTON TRACE SUBD SECTION 2	5055 TERRY RD		LOUISVILLE	KY	FINDS
40216	S108902941		GREENBELT MARKET CENTER	5122 TERRY RD		LOUISVILLE	KY	NPDES
40216	1010508347	110032830186	GREENBELT MARKET CENTER	5122 TERRY RD		LOUISVILLE	KY	FINDS
40216	96490642		TRANSFER PIPE(SIZE UNK) / FLANGE IS L	TRANSFER PIPE(SIZE UNK) / FLANGE IS L	**	LOUISVILLE	KY	ERNS
40216	94360831		TRIMBLE COUNTY STATION KY 754 AND F	TRIMBLE COUNTY STATION KY 754 AND F	**	BEDFORD	KY	ERNS
40216	93315485		TRIMBLE COUNTY STATION OHIO RIVER	TRIMBLE COUNTY STATION OHIO RIVER	**	BEDFORD	KY	ERNS
40216	S107467307	48		2819 TRIPLETT COURT	**	LOUISVILLE	KY	LEAD
40216	1000379393	110000613550	AFFORDABLE WASTE CONTROL	3848 TUCKER AVENUE		LOUISVILLE	KY	CORRACTS, RCRA-NonGen, FINDS, RCRAInfo-TSDF
40216	1010569078		BRENNTAG	3900 TUCKER AVE		LOUISVILLE	KY	SSTS
40216	1005453545	40216LRCHC39	ULRICH CHEMICAL INC	3900 TUCKER AVE		LOUISVILLE	KY	SHWS, TRIS
40216	1005437713		TECHNICAL PRODUCTS, DIV OF ULRICH C	3900 TUCKER AVE		LOUISVILLE	KY	SSTS
40216	1000243035	110000378519	ULRICH CHEMICAL INC	3900 TUCKER AVE		LOUISVILLE	KY	RCRA-CESQG, FINDS, SSTS, UST
40216	U003416023	60577	SHORT STOP FOOD MART #22	2119 UPPER HUNTERS TRCE		SHIVELY	KY	UST
40216	1008268232	110021565411	KERRICK ELEMENTARY SCHOOL	2210 UPPER HUNTERS TRACE		LOUISVILLE	KY	FINDS
40216	S108081622		HUNTERS POINT SUBD PHASE 3	UPPER HUNTERS TRACE	**	LOUISVILLE	KY	NPDES
40216	1005567853	110009952391	HUNTERS POINT SUBD PHASE 3	UPPER HUNTERS TRACE	**	LOUISVILLE	KY	FINDS
40216	S106885325	43260	SOUTHERN MATERIALS SERVICES	3402 VOGT AVE		LOUISVILLE	KY	SHWS, SWF/LF
40216	1000450861	110000793883	KENTUCKIANA TANK WASH, INC.	1611 WATHEN LANE		LOUISVILLE	KY	RCRAInfo-SQG, FINDS
40216	1000863861	110003243080	GOLDEN FOODS INC.	1625 WATHEN LANE		LOUISVILLE	KY	RCRA-NonGen, FINDS
40216	U001183945	60571	SHIVELY PUMP STA	2998 WILKIE RD		LOUISVILLE	KY	UST
40216	U003180434	69843	BIG JIMS AUTO REPAIR	2705 WILSON AVE		LOUISVILLE	KY	UST
40216	1003868088	KYD980729222	WOODLAND DRIVE MILL CREEK	4680 WOODLAND DR	**	LOUISVILLE	KY	CERCLIS-NFRAP
40216	S106885514	52619	KENTUCKY PAVING	2915 WURTELE AVE		LOUISVILLE	KY	SHWS
40216	S107712931	1657		3017 WURTELE AVENUE		LOUISVILLE	KY	LEAD
40216	S108539908	2382		1926 YOUNGLAND AVENUE		LOUISVILLE	KY	LEAD
40258	S108904217		PLEASURE RIDGE HIGH SCHOOL		**	LOUISVILLE	KY	NPDES

EDR ZIP Code Scan Report

ZIP	EDR-ID	Facility ID	Name	Address	Map/Dir/Dist	City	State	Databases
40258	S108900432		GRANDEL FARMS SUBD SECT 4 & 5		**	LOUISVILLE	KY	NPDES
40258	97405186				**	LOUISVILLE	KY	ERNS
40258	1009637986				**	PLEASURE RIDGE PARK	KY	DOT OPS
40258	S108900033		RIVERPORT LOT 49		**	LOUISVILLE	KY	NPDES
40258	S108904224		CONWAY MIDDLE SCHOOL		**	LOUISVILLE	KY	NPDES
40258	S108900431		PARKRIDGE SUBD SECTION 9		**	LOUISVILLE	KY	NPDES
40258	1009636351				**	LOUISVILLE	KY	DOT OPS
40258	S108904206		SHACKLETTE ELEM SCHOOL		**	LOUISVILLE	KY	NPDES
40258	S108904205		EISENHOWER ELEM SCHOOL		**	LOUISVILLE	KY	NPDES
40258	S108898923		KEY OIL CO/LOUISVILLE		**	LOUISVILLE	KY	NPDES
40258	S107468744	1008		7914 ST ANDREWS CHURCH ROAD	**	LOUISVILLE	KY	LEAD
40258	S107467298	148		8910 ARISIDES DRIVE	**	LOUISVILLE	KY	LEAD
40258	S108910691	2656		8208 ASPEN AVENUE	**	LOUISVILLE	KY	LEAD
40258	S108081808		KENBROOK POINTE SUBD	6830 BARBROOK RD	**	LOUISVILLE	KY	NPDES
40258	1007083166	110015606389	KENBROOK POINTE SUBD	6830 BARBROOK RD	**	LOUISVILLE	KY	FINDS
40258	S107712993	1894		5010 BELMONT AVENUE	**	LOUISVILLE	KY	LEAD
40258	1004508082	110010617038	ELYSIAN FIELDS WWTP	1100 BLOCK OF NEPTUNE PLACE	**	LOUISVILLE	KY	FINDS
40258	1010907944		ELYSIAN FIELDS WWTP	1100 BLOCK OF NEPTUNE PLACE	**	LOUISVILLE	KY	ICIS
40258	S107467546	609		5512 BOSSIER LANE	**	LOUISVILLE	KY	LEAD
40258	1005815443	110009940038	PLEASURE RIDGE INTER&COLL PR-3	BOUNDED BY GREENWOOD RD, TERRY	**	LOUISVILLE	KY	FINDS
40258	S108082923		PLEASURE RIDGE INTER&COLL PR-3	BOUNDED BY GREENWOOD RD, TERRY	**	LOUISVILLE	KY	NPDES
40258	S108908992		TOTAL HOME CONSTRUCTION CO	P.O. BOX 58085	**	LOUISVILLE	KY	NPDES
40258	1000140443	110003228640	R.L. HALL DISTRIBUTORS	4007 CANE RUN RD.	**	LOUISVILLE	KY	RCRA-NonGen, FINDS
40258	1000217356	110003228105	RIVERPORT IMAGING	6013 CANE RUN RD	39, SW, 1 - 2	LOUISVILLE	KY	RCRA-NonGen, FINDS, UST
40258	1005558408	110006655967	ALLIED READY MIX CO INC	7510 CANE RUN RD	**	LOUISVILLE	KY	FINDS
40258	S108080015		ALLIED READY MIX CO INC	7510 CANE RUN RD	**	LOUISVILLE	KY	NPDES
40258	1007268136		ALLIED READY MIX, INC. - PLANT 5	7510 CANE RUN ROAD	**	LOUISVILLE	KY	FTTS, HIST FTTS
40258	1009509398		ALLIED READY MIX, INC. - PLANT 5	7510 CANE RUN ROAD	**	LOUISVILLE	KY	FTTS, HIST FTTS
40258	U000808981	68788	KEY OIL CO	7790 CANE RUN RD	**	LOUISVILLE	KY	UST
40258	2001563278		7800 CANE RUN RD	7800 CANE RUN RD	**	LOUISVILLE	KY	ERNS
40258	U001440977	2230	THORNTON TRANSPORTATION TERMINA	7800 CANE RUN RD	**	LOUISVILLE	KY	SHWS, UST
40258	S107867415		THORNTON TRANSPORTATION TERM	7800 CANE RUN RD	**	LOUISVILLE	KY	NPDES
40258	S106885296	8262	THORNTON OIL CORP	7800 CANE RUN RD	**	LOUISVILLE	KY	SHWS
40258	1010454524	110032902198	LOUISVILLE TERMINAL	7800 CANE RUN ROAD	**	LOUISVILLE	KY	FINDS
40258	1000129662	110001307960	THORNTON TRANSPORTATION TERMINA	7800 CANE RUN ROAD	**	LOUISVILLE	KY	RCRAInfo-SQG, FINDS
40258	S106885465	52370	SUNOCO BULK FACILITY	7810 CANE RUN RD	**	LOUISVILLE	KY	SHWS
40258	1005558212	110009698568	A-DOUBLE L AUTO SALVAGE INC	8000 CANE RUN RD	**	LOUISVILLE	KY	FINDS
40258	S108079937		A-DOUBLE L AUTO SALVAGE INC	8000 CANE RUN RD	**	LOUISVILLE	KY	NPDES
40258	1005882192	110010640315	LIVINGSTON HEALTHCARE SERVICES, INC	8001 CANE RUN ROAD	**	LOUISVILLE	KY	FINDS
40258	1010831019		LIVINGSTON HEALTHCARE SERVICES, INC	8001 CANE RUN ROAD	**	LOUISVILLE	KY	ICIS
40258	1009396890	40258PTXFD83	PTX FOOD CORP	8340 CANE RUN RD	**	LOUISVILLE	KY	TRIS
40258	1008381801	110022523018	PTX FOOD CORP	8340 CANE RUN RD	**	LOUISVILLE	KY	FINDS
40258	1009999074	40258MRTHN86	MARATHON PETROLEUM CO LLC LOUISV	8600 CANE RUN RD	**	LOUISVILLE	KY	TRIS
40258	S107866110		MARATHON PETROLEUM CO LLC	8600 CANE RUN RD	**	LOUISVILLE	KY	NPDES
40258	U001624043	2135	MARATHON ASHLAND PETROLEUM LLC	8600 CANE RUN RD	**	LOUISVILLE	KY	SHWS, UST
40258	2001561580		8600 CANE RUN ROAD	8600 CANE RUN ROAD	**	LOUISVILLE	KY	ERNS
40258	1000263577	KYD981014699	LOUISVILLE KENTUCKY ASPHALT TERMIN	8600 CANE RUN ROAD	**	LOUISVILLE	KY	RCRA-NonGen
40258	1000159147	110009573791	MARATHON PETROLEUM CO LLC LOUISV	8600 CANE RUN ROAD	**	LOUISVILLE	KY	CERCLIS-NFRAP, RCRA-CESQG, FINDS
40258	S108909975		VALLEY SANITATION III LTD	9500 CANE RUN RD	**	LOUISVILLE	KY	NPDES
40258	S108083853		VALLEY SANITATION LANDFILL	9500 CANE RUN RD	**	LOUISVILLE	KY	NPDES
40258	1000282796	110003222021	VALLEY SANITATION INC	9500 CANE RUN ROAD	**	LOUISVILLE	KY	HIST LF, RCRA-NonGen, SHWS, FINDS, SWF/LF, UST
40258	S101409683	056-00181	VALLEY SANITATION III LTD	9500 CANE RUN ROAD	**	LOUISVILLE	KY	HIST LF
40258	U003974459	70255	FIVESTAR FOODMART 5301	9501 CANE RUN RD	**	LOUISVILLE	KY	UST
40258	S107467537	600		6614 CAPELLA LANE	**	LOUISVILLE	KY	LEAD
40258	1007131444	110015785854	LEO, INC	21 CENTURY DRIVE	**	LOUISVILLE	KY	FINDS
40258	S108540179	2150		8482 CHASE ROAD	**	LOUISVILLE	KY	LEAD
40258	S107468817	1162		6709 CINDY DRIVE	**	LOUISVILLE	KY	LEAD
40258	1005819756	110006752674	GREENWOOD MEADOWS	7703 CONIFER DR	**	LOUISVILLE	KY	FINDS
40258	S108081395		GREENWOOD MEADOWS	7703 CONIFER DR	**	LOUISVILLE	KY	NPDES
40258	S107467286	136		4602 CRAWFORD AVENUE	**	LOUISVILLE	KY	LEAD
40258	S107467297	147		7809 DAFFODIL DRIVE	**	LOUISVILLE	KY	LEAD
40258	S107468150	63		5601 DECKER LANE	**	LOUISVILLE	KY	LEAD
40258	U004021866	76613	R & L TRANSFER INC	6900 DISTRIBUTION DRIVE	**	LOUISVILLE	KY	UST
40258	S108080342		BOHN FIBERGLASS INDUSTRIES INC	7100 DISTRIBUTION DR	**	LOUISVILLE	KY	NPDES
40258	1004509577	110000378699	BOHN FIBERGLASS INDUSTRIES INC	7100 DISTRIBUTION DRIVE	**	LOUISVILLE	KY	FINDS
40258	1008175958		BOHN FIBERGLASS INDUSTRIES, INC.	7100 DISTRIBUTION DRIVE	**	LOUISVILLE	KY	HIST FTTS
40258	1010001533		BOHN FIBERGLASS INDUSTRIES, INC.	7100 DISTRIBUTION DRIVE	**	LOUISVILLE	KY	FTTS

EDR ZIP Code Scan Report

ZIP	EDR-ID	Facility ID	Name	Address	Map/Dir/Dist	City	State	Databases
40258	1004510344	110009935847	SAINT-GOBAIN QUARTZ USA	7201 DISTRIBUTION DR		LOUISVILLE	KY	FINDS
40258	S108909411		SAINT-GOBAIN QUARTZ USA	7201 DISTRIBUTION DR		LOUISVILLE	KY	NPDES
40258	1004509734	110006749037	NYPRO KENTUCKY	7301 DISTRIBUTION DR		LOUISVILLE	KY	FINDS
40258	S108909946		NYPRO KENTUCKY	7301 DISTRIBUTION DR		LOUISVILLE	KY	NPDES
40258	93312009		INTERPOLYMER CORP	7501 DISTRIBUTION		LOUISVILLE	KY	ERNS
40258	S107865448		INTERPOLYMER CORP	7501 DISTRIBUTION DR		LOUISVILLE	KY	NPDES
40258	1000217357	110000378715	INTERPOLYMER CORP	7501 DISTRIBUTION DR		LOUISVILLE	KY	RCRA-CESQG, FINDS, TRIS, UST
40258	1005609379	110000378706	KEY OIL COMPANY-LOUISVILLE BULK PL	7520 DISTRIBUTION DR		LOUISVILLE	KY	FINDS
40258	U001180844	60710	KEY OIL CO LOUISVILLE	7520 DISTRIBUTION DR		LOUISVILLE	KY	UST
40258	1005448564	40258KYL075	KEY OIL COMPANY-LOUISVILLE BULK PL	7520 DISTRIBUTION DR		LOUISVILLE	KY	TRIS
40258	S106885515	52626	KEY OIL CO INC	7520 DISTRIBUTION DRIVE	**	PLEASURE RIDGE PARK	KY	SHWS
40258	1000385972	110003233466	CROSS MOTORS	6515 DIXIE HIGHWAY		LOUISVILLE	KY	RCRA-NonGen, FINDS
40258	S108900984		LOWES OF LOUISVILLE	6601 DIXIE HWY		LOUISVILLE	KY	NPDES
40258	1000342793	110003222717	TOYOTA OF LOUISVILLE	6770 DIXIE HIGHWAY		LOUISVILLE	KY	RCRA-CESQG, FINDS
40258	U001743256	48199	TOYOTA OF LOUISVILLE	6770 DIXIE HWY		LOUISVILLE	KY	UST
40258	1009398842	KYR000045237	DIXIE MANOR SHOPPING CENTER	6801 DIXIE HWY		LOUISVILLE	KY	RCRA-NonGen
40258	S106885683	53436	DIXIE MANOR SHOPPING CENTER	6801 DIXIE HWY		LOUISVILLE	KY	SHWS
40258	1009333019	110024556871	DIXIE MANOR SHOPPING CENTER	6801 DIXIE HWY		LOUISVILLE	KY	FINDS
40258	1007570292	KYR000037044	HOME DEPOT 2302	6840 DIXIE HWY		LOUISVILLE	KY	RCRAInfo-SQG
40258	1007732309	110018892527	HOME DEPOT 2302	6840 DIXIE HWY		LOUISVILLE	KY	FINDS
40258	1000450880	110003234483	NATIONWIDE PEST CONTROL	6904 DIXIE HIGHWAY		LOUISVILLE	KY	RCRA-NonGen, FINDS
40258	U001181031	63366	BOBBY NICHOLS CAR WASH	6904 DIXIE HWY		LOUISVILLE	KY	UST
40258	1001493171	110003245952	JIFFY LUBE INTERNATIONAL INC STORE	7106 DIXIE HWY		LOUISVILLE	KY	RCRA-NonGen, FINDS
40258	U000807855	60717	JIFFY LUBE 272	7106 DIXIE HWY		LOUISVILLE	KY	UST
40258	S103593661	056-00067	JEFFERSON COUNTY RECYCLING CENTE	7219 DIXIE HIGHWAY		LOUISVILLE	KY	HIST LF
40258	1000518518	110003237284	JEFFERSON CO. DEPT. OF ENV. SERVICE	7219 DIXIE HIGHWAY		LOUISVILLE	KY	RCRA-NonGen, FINDS
40258	U003555306	64297	SOUTHWEST GOV CENTER HELIPORT	7219 DIXIE HWY		LOUISVILLE	KY	UST
40258	S108908652		JEFFERSON CO SW GOVT CTR	7219 DIXIE HWY		LOUISVILLE	KY	NPDES
40258	U003990496	38618	JEFFERSON CO RECYCLING CENTER NO	7219 DIXIE HWY		LOUISVILLE	KY	SWF/LF, UST
40258	U001179919	60509	TOBACCO ROAD BP 26	7249 DIXIE HWY		LOUISVILLE	KY	UST
40258	1000987290	110003244481	BP OIL COMPANY	7249 DIXIE HWY		LOUISVILLE	KY	RCRA-NonGen, FINDS
40258	U001180606	65066	WOODYS AUTO SALES	7338 DIXIE HWY		LOUISVILLE	KY	UST
40258	1004706025	110003220504	QUALEX INC	7338 DIXIE HWY		LOUISVILLE	KY	RCRA-NonGen, FINDS
40258	U000808028	64188	FURROW BUILDING MATERIALS	7410 DIXIE HWY		LOUISVILLE	KY	UST
40258	1001404756	110003254200	SOUTHLAND HOME CENTER #2	7531 DIXIE HWY		LOUISVILLE	KY	RCRA-NonGen, FINDS, UST
40258	1004706033	110003221790	MILES AUTO PARTS & MACHINE, INC.	7596 DIXIE HIGHWAY		LOUISVILLE	KY	RCRA-CESQG, FINDS
40258	1004706491	110003247371	FLOOD'S AUTO COLLISION REPAIR CENT	7675 DIXIE HWY		LOUISVILLE	KY	RCRA-NonGen, FINDS
40258	1000987289	110003244472	BP OIL COMPANY	7733 DIXIE HWY		LOUISVILLE	KY	RCRA-NonGen, FINDS
40258	U000723150	60458	TOBACCO ROAD BP 41	7773 DIXIE HWY		LOUISVILLE	KY	UST
40258	1001485246	110003254727	QUICK CHANGE	7800 DIXIE HWY		LOUISVILLE	KY	RCRA-NonGen, FINDS
40258	U001180950	60640	QUICK CHANGE	7800 DIXIE HWY		LOUISVILLE	KY	UST
40258	U001179752	66302	THE SALVATION ARMY	7846 DIXIE HWY		LOUISVILLE	KY	UST
40258	U001183400	68709	DAIRY MART 30145	8000 DIXIE HWY		LOUISVILLE	KY	UST
40258	U000207215	64919	MARINE SALES & SERVICE	8035 DIXIE HWY		LOUISVILLE	KY	UST
40258	U002033977	67556	NATIONWIDE AUTO PARTS STORE 278	8037 DIXIE HWY		LOUISVILLE	KY	UST
40258	U003180569	2010056	B & M AUTOMOTIVE	8262 DIXIE HWY		LOUISVILLE	KY	UST
40258	U001184212	69307	JOHN Y BROWN JR ENTERPRISES	8267 DIXIE HWY		PLEASURE RIDGE PARK	KY	UST
40258	1000863779	110003217251	CHEVRON USA PRODUCTS CO. #48554	8380 DIXIE HIGHWAY		LOUISVILLE	KY	RCRA-NonGen, FINDS
40258	U000808878	64682	CHEVRON FAC 48554	8380 DIXIE HWY		LOUISVILLE	KY	UST
40258	U001623632	60498	THORNTON OIL NO 56	8400 DIXIE HWY		LOUISVILLE	KY	UST
40258	S108904750		WESTLAND MALL	9040 DIXIE HWY		LOUISVILLE	KY	NPDES
40258	1004706541	110003249501	TARGET 120A	9070 DIXIE HWY		LOUISVILLE	KY	RCRA-CESQG, FINDS
40258	U001184115	69369	VALUE CITY DEPT STORES INC	9070 DIXIE HWY		LOUISVILLE	KY	UST
40258	U000805753	65402	KERR-MCGEE 2152	9123 DIXIE HWY		LOUISVILLE	KY	UST
40258	1003869567	KYD985098326	DIXIE HIGHWAY IMPOUNDMENT	DIXIE HWY & FINCASTLE	**	LOUISVILLE	KY	CERCLIS-NFRAP
40258	U000721834	60839	DIRECT MARKETING PROPERTY 266	DIXIE HWY & OAK PARK DR		LOUISVILLE	KY	UST
40258	U001185778	60689	MARATHON UNIT 1578	DIXIE US 31 & STEPHAN		LOUISVILLE	KY	UST
40258	U000811048	65752	SHELL OIL CO	6514 DIXIE/LOWER HUNTER		PLEASURE RIDGE PARK	KY	UST
40258	S108540177	2212		8335 DORINDA DRIVE		LOUISVILLE	KY	LEAD
40258	S108540160	2154		7218 EAR DRIVE	**	LOUISVILLE	KY	LEAD
40258	S108901260		FREEPORT CENTER	10631 FREEPORT DR		LOUISVILLE	KY	NPDES
40258	1001493193	110003255414	ATLAS MACHINE & SUPPLY INC	7000 GLOBAL DR		LOUISVILLE	KY	RCRAInfo-SQG, FINDS
40258	U0040218665	77260	QUICK FOOD MART	7031 GLOBAL DR		LOUISVILLE	KY	UST
40258	1005557559	110009949841	CIRCUIT CITY STORES INC	7100 GLOBAL DR		LOUISVILLE	KY	FINDS
40258	S108080644		CIRCUIT CITY STORES INC	7100 GLOBAL DR		LOUISVILLE	KY	NPDES
40258	S108900314		ITOCHU STEEL INC	7300 GLOBAL DR		LOUISVILLE	KY	NPDES
40258	2004725078		7331 GLOBAL DR	7331 GLOBAL DR		LOUISVILLE	KY	ERNS
40258	S108900849		GRANDEL FARMS SUBD SECTION 8	GRANDEL PKWY / GALAXIE DR		LOUISVILLE	KY	NPDES
40258	S108081356		GRADEL FARMS SUBD SECTION 9	GRANDEL PKWY / GALAXIE DR		LOUISVILLE	KY	NPDES

EDR ZIP Code Scan Report

ZIP	EDR-ID	Facility ID	Name	Address	Map/Dir/Dist	City	State	Databases
40258	S108081367		GRANDEL FARMS SUBD SECTION 6	GRANDEL PKWY / NOAH DR	**	LOUISVILLE	KY	NPDES
40258	1005556772	110009944098	GRADEL FARMS SUBD SECTION 9	GRANDEL PKWY & GALAXIE DR	**	LOUISVILLE	KY	FINDS
40258	1005557324	110009948548	GRANDEL FARMS SUBD SECTION 6	GRANDEL PKWY & NOAH DR	**	LOUISVILLE	KY	FINDS
40258	1000987287	110003244454	BP OIL COMPANY	5115 GREENWOOD RD		LOUISVILLE	KY	RCRA-NonGen, FINDS
40258	U001186031	60456	C038 GREENWOOD ROAD	5115 GREENWOOD RD		LOUISVILLE	KY	UST
40258	U001181656	60857	MAC'S #3228	5203 GREENWOOD AVE		LOUISVILLE	KY	UST
40258	U003071211	60781	GREENWOOD BP	5503 GREENWOOD RD		LOUISVILLE	KY	UST
40258	U001183441	60817	DAIRY MART NO 709	5607 GREENWOOD RD		LOUISVILLE	KY	UST
40258	1008263230	110021574367	GREENWOOD ELEMENTARY SCHOOL	5801 GREENWOOD ROAD		LOUISVILLE	KY	FINDS
40258	1000518528	110003237300	PLEASURE RIDGE PARK HIGH SCHOOL	5901 GREENWOOD ROAD		LOUISVILLE	KY	RCRA-NonGen, FINDS
40258	S109093247		MOSS CREEK PHASE 2	6300 GREENWOOD RD		LOUISVILLE	KY	NPDES
40258	S109093262		MOSS CREEK PH 1	6300 GREENWOOD RD		LOUISVILLE	KY	NPDES
40258	1004706281	110003235749	GREENWOOD CLEANERS	6411 GREENWOOD ROAD		LOUISVILLE	KY	RCRA-CESQG, FINDS
40258	1008173071	110020738353	WATKINS OFFICE/RETAIL	6500 GREENWOOD RD		LOUISVILLE	KY	FINDS
40258	S108083957		WATKINS OFFICE/RETAIL	6500 GREENWOOD RD		LOUISVILLE	KY	NPDES
40258	S108129084	46		6811 GREENWOOD ROAD		LOUISVILLE	KY	LEAD
40258	S108081385		GREEN MILL CENTER LOT 4	7221 GREENWOOD RD		LOUISVILLE	KY	NPDES
40258	S108083580		THE BRUCE PROPERTY	7221 GREENWOOD RD		LOUISVILLE	KY	NPDES
40258	1008384029	110022463617	GREEN MILL CENTER LOT 4	7221 GREENWOOD RD		LOUISVILLE	KY	FINDS
40258	1005846329	110008977410	THE BRUCE PROPERTY	7221 GREENWOOD RD		LOUISVILLE	KY	FINDS
40258	1000863706	110003216859	GREENWOOD MARKET	7701 GREENWOOD ROAD		LOUISVILLE	KY	SB193, PSTEAF, RCRA-NonGen, FINDS, UST
40258	U000202026	63485	PAUL TAYLOR AUTOMATIC	7707 GREENWOOD RD		LOUISVILLE	KY	UST
40258	1004508524	110003226633	PLEASURE RIDGE BODY SHOP	7717 GREENWOOD RD		LOUISVILLE	KY	RCRA-NonGen, FINDS
40258	S108081463		HARDWOOD FOREST SECTION 3	3500 HARDWOOD FOREST DR		LOUISVILLE	KY	NPDES
40258	1007262161	110017368604	HARDWOOD FOREST SECTION 3	3500 HARDWOOD FOREST DR		LOUISVILLE	KY	FINDS
40258	S107468548	88		7218 HASOCK DRIVE		LOUISVILLE	KY	LEAD
40258	S108910402		MANN & HUMMEL ADV FILTRATION	7070 INDUSTRIAL DR	**	LOUISVILLE	KY	NPDES
40258	1006807850	110013386004	GODDRICH CORP LOUISVILLE SERVICE C	7100 INTERMODAL DRIVE		LOUISVILLE	KY	FINDS, RCRAInfo-LQG
40258	S108083102		RIVERPORT COMMERCE CENTER	7101 INTERMODAL DR		LOUISVILLE	KY	NPDES
40258	1007094735	KYR000005348	BALFOUR COMPANY INC	7101 INTERMODAL DR		LOUISVILLE	KY	RCRA-CESQG
40258	1005557509	110009949716	RIVERPORT COMMERCE CENTER	7101 INTERMODAL DR		LOUISVILLE	KY	FINDS
40258	1007134336	110015821734	BALFOUR COMPANY INC	7101-A INTERMODAL DR		LOUISVILLE	KY	FINDS
40258	S108898998		CIRCUIT CITY DISTRIBUTION CTR	7300A INTERMODAL DR	**	LOUISVILLE	KY	NPDES
40258	U000720550	1951	ATO FINDLEY INC	7401 INTERMODAL DR		LOUISVILLE	KY	UST
40258	1004706612	110003256262	BOSTIK FINDLEY INC	7401 INTERMODAL DR		LOUISVILLE	KY	RCRA-NonGen, FINDS
40258	1006320573	110012598714	FINDLEY ADHESIVES INCORPORATED	7410 INTERMODAL DRIVE		LOUISVILLE	KY	FINDS
40258	S108081149		FINDLEY ADHESIVE INC	7401 INTERMODEL DR		LOUISVILLE	KY	NPDES
40258	1001214206	110003251034	DENIOS INC	7000 INTERNATIONAL DR	28, SSW, 1/2 - 1	LOUISVILLE	KY	RCRA-NonGen, FINDS
40258	1010351125	110030916711	CURRENT CONNECTIONS	7060 INTERNATIONAL DRIVE		LOUISVILLE	KY	FINDS
40258	1004706374	110003241849	MANN & HUMMEL, ADVANCED FILTRATIO	7070 INTERNATIONAL DR.	29, SSW, 1/2 - 1	LOUISVILLE	KY	RCRAInfo-SQG, FINDS
40258	1010560221	40258MSMTL71	MISA METAL FABRICATING INC	7101 INTERNATIONAL DR		LOUISVILLE	KY	TRIS
40258	1010355131	110031000146	MISA METAL FABRICATING INC	7101 INTERNATIONAL DR		LOUISVILLE	KY	FINDS
40258	1010784478	KYR000047589	MISA METAL FABRICATING, INC.	7101 INTERNATIONAL DRIVE	30, SSW, 1/2 - 1	LOUISVILLE	KY	RCRAInfo-SQG
40258	1005557153	110009947166	GREENWOOD PLACE SECTION 2	INTERSECTION HASOCK DR /	**	LOUISVILLE	KY	FINDS
40258	1008264601	110021553497	EISENHOWER ELEMENTARY SCHOOL	5300 JESSAMINE LANE		LOUISVILLE	KY	FINDS
40258	S107467311	52		6912 KENTUCKY STREET		LOUISVILLE	KY	LEAD
40258	U001181017	63356	PLEASURE RIDGE PARK FIRE DIST	4500 KERRICK LN		LOUISVILLE	KY	UST
40258	1004706768	110003257261	HENKEL LOCTITE	7101 LOGISTICS DR	25, SW, 1/2 - 1	LOUISVILLE	KY	FINDS, RCRAInfo-LQG
40258	1009316890	110024430775	REPUBLIC CONDUIT MANUFACTURING	7301 LOGISTICS DR		LOUISVILLE	KY	FINDS
40258	S107866847		REPUBLIC CONDUIT MANUFACTURING	7301 LOGISTICS DR	**	LOUISVILLE	KY	NPDES
40258	1009999075	40258RPBLC73	REPUBLIC CONDUIT MANUFACTURING	7301 LOGISTICS DR		LOUISVILLE	KY	TRIS
40258	S108083105		RIVERPORT PHASE 4 LOT 3	7301 LOGISTICS DR		LOUISVILLE	KY	NPDES
40258	1008219934	110022423821	RIVERPORT PHASE 4 LOT 3	7301 LOGISTICS DR		LOUISVILLE	KY	FINDS
40258	1009217165	KYR000043828	REPUBLIC CONDUIT MANUFACTURING LF	7301 LOGISTICS DR	26, SW, 1/2 - 1	LOUISVILLE	KY	RCRAInfo-LQG
40258	U001183397	60911	BETTER BARGINS FOOD MART	7202 LOWER HUNTERS TRACE	23, SSE, 1/4 - 1/2	LOUISVILLE	KY	UST
40258	S108901104		HUNTERS CREEK SUBD PHASE 1	LOWER HUNTERS TRACE	**	LOUISVILLE	KY	NPDES
40258	1000887625	110003217910	RUSTY S AUTO SALES	2200 WEST MAIN STREET		LOUISVILLE	KY	RCRA-NonGen, FINDS
40258	S107467563	626		7709 MARIE ANN DRIVE	**	LOUISVILLE	KY	LEAD
40258	1008264306	110021552470	SHACKLETTE ELEMENTARY SCHOOL	5310 MERCURY DRIVE		LOUISVILLE	KY	FINDS
40258	S108904592		EDEN APTS	800 MINETTE CIR		LOUISVILLE	KY	NPDES
40258	S106885676	53419	MOONGLOW AVE - JEFFERSON CO	9100 MOONGLOW AVE		LOUISVILLE	KY	SHWS
40258	S108129145	1997		5511 MORNING GLORY LANE		LOUISVILLE	KY	LEAD
40258	S108901391		PLEASURE RIDGE POINTE SUBD 2	NORTH OF GREENWOOD RD ON	**	LOUISVILLE	KY	NPDES
40258	1007734613	110018921256	UPS SUPPLY CHAIN SOLUTIONS	2200 OUTERLOOP ROAD	**	LOUISVILLE	KY	FINDS
40258	1001077367	110000794132	GREENKOTE IPC, INC.	7601 PORT RD	C, SW, 1 - 2	LOUISVILLE	KY	RCRAInfo-SQG, FINDS
40258	1004706912	110012262005	ANSON INDUSTRIES LLC	7601 PORT RD	C, SW, 1 - 2	LOUISVILLE	KY	RCRA-NonGen, FINDS
40258	1001960671	110003255744	ANSON INDUSTRIES, LLC	7611 PORT RD	38, SW, 1 - 2	LOUISVILLE	KY	RCRA-NonGen, FINDS
40258	S108910040		ELG METALS INC	8200 PORT RD		LOUISVILLE	KY	NPDES
40258	1004506741	110009934866	ELG METALS INC	8200 PORT RD		LOUISVILLE	KY	FINDS
40258	1006322226	110012618060	UNIVERSAL MINERALS	8250 PORT ROAD		LOUISVILLE	KY	FINDS

EDR ZIP Code Scan Report

ZIP	EDR-ID	Facility ID	Name	Address	Map/Dir/Dist	City	State	Databases
40258	1007126968	110015722299	ASPHALT OF KENTUCKIANA LLC	8500 PORT RD	**	LOUISVILLE	KY	FINDS
40258	S108909444		LOU JEFF CO RIVERPORT DRY BULK	6900 RIVERPORT DR		LOUISVILLE	KY	NPDES
40258	S108083103		RIVERPORT DISTRIBUTION CENTER	6900 RIVERPORT DR		LOUISVILLE	KY	NPDES
40258	1010499676	110032667914	CAFEPRESS.COM	6901 A RIVERPORT DRIVE	**	LOUISVILLE	KY	FINDS
40258	1010564241	KYR000046987	CAFEPRESS.COM	6901 A RIVERPORT DRIVE	**	LOUISVILLE	KY	RCRAInfo-SQG
40258	1001117072	110003248263	AVNET	7020 RIVERPORT DR	B, South, 1 - 2	LOUISVILLE	KY	RCRA-NonGen, FINDS
40258	1001968179	110003246041	ESSEX GROUP INC	7040 RIVERPORT DR	B, SSW, 1 - 2	LOUISVILLE	KY	RCRAInfo-SQG, FINDS
40258	1005557180	110009946988	LOT 21	7201 RIVERPORT DR		LOUISVILLE	KY	FINDS
40258	S108082321		LOT 21	7201 RIVERPORT DR		LOUISVILLE	KY	NPDES
40258	S108083101		RIVERPORT	RIVERPORT DR	**	LOUISVILLE	KY	NPDES
40258	1005557820	110009050454	RIVERPORT	RIVERPORT DR	**	LOUISVILLE	KY	FINDS
40258	1005557947	110009952756	RIVERPORT COMMERCE CENTER	RIVERPORT INDUSTRIAL PARK		LOUISVILLE	KY	FINDS
40258	S108081685		INDUSTRIAL POWDER COATINGS	RIVERPORT INDUSTRIAL PARK	**	LOUISVILLE	KY	NPDES
40258	S108083051		REVERPORT COMMERCE CENTER	RIVERPORT INDUSTRIAL PK		LOUISVILLE	KY	NPDES
40258	S107468873	1649		8525 ROBBINS ROAD	**	LOUISVILLE	KY	LEAD
40258	S108083330		SOLIDLOCK	7040 ROCKWELL DR	**	LOUISVILLE	KY	NPDES
40258	1005657799	110009952854	SOLIDLOCK	7040 ROCKWELL DR	**	LOUISVILLE	KY	FINDS
40258	S107467554	617		2602 ROYSTER WAY		LOUISVILLE	KY	LEAD
40258	U001184655	66711	LOUISVILLE BULK PLANT 351	7208 RUTLEDGE RD		LOUISVILLE	KY	UST
40258	S108540181	2219		8581 SALLY DRIVE		LOUISVILLE	KY	LEAD
40258	S108129030	1944		8582 SALLY DRIVE	**	LOUISVILLE	KY	FINDS
40258	1005609104	110009942731	GREENFIELD SECTION 4	SHUTESBURY CIRCLE	**	LOUISVILLE	KY	NPDES
40258	S108081389		GREENFIELD SECTION 4	SHUTESBURY CIRCLE	**	LOUISVILLE	KY	NPDES
40258	S108904857		WAVERLY SANIT FACILITY	1041 NORTH SIDE PARALEE LN	**	LOUISVILLE	KY	NPDES
40258	S108901362		HEATHER POINTE SUBD	TERMINUS OF EX PIERCE WAY /	**	LOUISVILLE	KY	NPDES
40258	1000826414	110003241028	CHEVRON 0048612	6001 TERRY RD		LOUISVILLE	KY	RCRA-NonGen, FINDS, UST
40258	1008266407	110021559375	CONWAY MIDDLE SCHOOL	6300 TERRY ROAD		LOUISVILLE	KY	FINDS
40258	S108081315		GLENGREEN CONDOMINIUMS DEVELOP	6701 TERRY RD		LOUISVILLE	KY	NPDES
40258	S108083093		RIVER POINTE CONDOMINIUMS	7001 TERRY RD		LOUISVILLE	KY	NPDES
40258	1005609148	110006753307	RIVER POINTE CONDOMINIUMS	7001 TERRY RD		LOUISVILLE	KY	FINDS
40258	1000979352	110008357991	SUPERAMERICA #9511	7430 TERRY LANE		LOUISVILLE	KY	RCRA-NonGen, FINDS
40258	U003180054	60614	SPEEDWAY SUPERAMERICA LLC 9511	7430 TERRY LN		LOUISVILLE	KY	UST
40258	984185831		7430 TERRY ROAD	7430 TERRY ROAD		LOUISVILLE	KY	ERNS
40258	984185830		7430 TERRY ROAD	7430 TERRY ROAD		LOUISVILLE	KY	ERNS
40258	S108083080		RITE AID STORE #4627	7500 TERRY RD		LOUISVILLE	KY	NPDES
40258	S108019451	1148056	SAV-A-STEP 49	7500 TERRY RD		LOUISVILLE	KY	SB193
40258	1008220228	110022413244	RITE AID STORE #4627	7500 TERRY RD		LOUISVILLE	KY	FINDS
40258	U001179816	60595	SAVE A STEP NO 49	7500 TERRY RD		LOUISVILLE	KY	UST
40258	U003800210	63060	KROGER L-292	7505 TERRY RD		LOUISVILLE	KY	UST
40258	U000809689	60576	SHORT STOP 3	8105 TERRY RD		LOUISVILLE	KY	UST
40258	1008268236	110021565607	SANDERS ELEMENTARY SCHOOL	8408 TERRY RD		LOUISVILLE	KY	FINDS
40258	S108904218		SANDERS ELEM SCH	8408 TERRY ROAD		LOUISVILLE	KY	NPDES
40258	U000807334	63869	SAVE-A-STEP 28	8505 TERRY RD		LOUISVILLE	KY	UST
40258	1000908106	110003218303	EZ SERVE/SAV-A-STEP #3070-056	8505 TERRY ROAD		LOUISVILLE	KY	RCRA-NonGen, FINDS
40258	U001181016	63365	PLEASURE RIDGE PARK FIRE DIST	8506 TERRY RD		LOUISVILLE	KY	UST
40258	U000806666	63359	PLEASURE RIDGE PARK FIRE DIST	8508 TERRY RD		LOUISVILLE	KY	UST
40258	U000204882	68184	HORNBACK DELIVERY SERVICE	8708 TERRY RD		LOUISVILLE	KY	UST
40258	S108081365		GRANDEL FARMS SECTION 8	TERRY RD / GRANDEL BLVD		LOUISVILLE	KY	NPDES
40258	1005556754	110009944329	GRANDEL FARMS SECTION 9	TERRY RD & GRANDEL BLVD		LOUISVILLE	KY	FINDS
40258	S108080004		ALGOOD FOOD CO	7401 TRADE PORT DR		LOUISVILLE	KY	NPDES
40258	1006817066	110012808248	ALGOOD FOOD COMPANY	7401 TRADE PORT DRIVE		LOUISVILLE	KY	RCRA-CESQG, FINDS
40258	1004706890	110012186017	NOVEON INC	7701 TRADEPORT DR		LOUISVILLE	KY	RCRA-NonGen, FINDS
40258	S107713062	1871		7902 TRILLIUM DRIVE		LOUISVILLE	KY	LEAD
40258	1007083394	110015608724	GRANDEL FOREST EST SECT 1	6907 WALLER LN		LOUISVILLE	KY	FINDS
40258	S108081369		GRANDEL FOREST EST SECT 1	6907 WALLER LN		LOUISVILLE	KY	NPDES
40258	S108901254		GREENRIDGE ESTATES SECTION 6	WESTBROOK RD	**	LOUISVILLE	KY	NPDES
40258	1010509014	110032825566	GREENRIDGE ESTATES SECT 7A, 7B	WESTBROOK RD	**	LOUISVILLE	KY	FINDS
40258	1004504258	110011702265	CENTRAL KENTUCKY TREATMENT CENTE	8310 WESTPORT ROAD		LOUISVILLE	KY	FINDS
40258	U000806285	65009	HURSTBOURNE GREEN DEVELOPMENT	WHIPPS MILL RD		LOUISVILLE	KY	UST
40258	1008373139	KYR000042861	MEAN'S BARBER SHOP	2929 WILSON AVENUE		LOUISVILLE	KY	RCRA-NonGen
40258	1008219333	110022437889	MEAN S BARBER SHOP	2929 WILSON AVENUE		LOUISVILLE	KY	FINDS
40258	S108900236		DAYCO DISTRIBUTION INC	7100 WINSTEAD DR		LOUISVILLE	KY	NPDES
40258	1005557252	110009947905	RIVER CITY DISTRIBUTING	7301 WINSTEAD DR		LOUISVILLE	KY	FINDS
40258	S108083084		RIVER CITY DISTRIBUTING	7301 WINSTEAD DR		LOUISVILLE	KY	NPDES
40258	1004706092	110003225484	PLEASURE RIDGE PK. VOCATIONAL CTR.	5515 YUCCA LANE		PLEASURE RIDGE PARK KY		RCRA-CESQG, FINDS
47117	1007465310	110016440528	TREATMENT PLANT	ELIZABETH	**	ELIZABETH	IN	FINDS
47117	1010027814	110028089397	IDEM LUST #8802085	5460 HIGHWAY 11 SE	**	ELIZABETH	IN	FINDS
47117	1007648488	110020067675	ELIZABETH AUTO PARTS	5460 SR 11 SE	**	ELIZABETH	IN	FINDS
47117	U001078518	5504	CYRUS BARNES	SR 11	**	ELIZABETH	IN	UST
47117	1004485388	110012087632	CYRUS BARNES	SR 11	**	ELIZABETH	IN	FINDS

EDR ZIP Code Scan Report

ZIP	EDR-ID	Facility ID	Name	Address	Map/Dir/Dist	City	State	Databases
47117	1004490182	110012041682	SOUTH HARRISON PARK	SR 11	**	ELIZABETH	IN	FINDS
47117	U001079215	10163	JOHNNIE L DUNCAN	SR 11 & SR 211	**	ELIZABETH	IN	UST
47117	1004492959	110012072247	DUNCAN JOHNNIE L	SR 11 & SR 211	**	ELIZABETH	IN	FINDS
47117	94363117		2970 HIGHWAY 111 SOUTH EAST OHIO RI	2970 HIGHWAY 111 SOUTH EAST OHIO RI	**	ELIZABETH	IN	ERNS
47117	1008912937	110024229066	ELIZABETH MUNICIPALITY	4845 SR 111 SE	**	ELIZABETH	IN	FINDS
47117	U004107092	24965	211 FOOD MART	9760 HWY 211	**	ELIZABETH	IN	UST
47117	1010213172	110029312161	211 FOOD MART	9760 HWY 211	**	ELIZABETH	IN	FINDS
47117	U003951446	1336	SERVICE STATION 201 D BP 008	SR 211 & SR 11	**	ELIZABETH	IN	UST
47117	99622846		11999 AVE OF IMPERIORS MILER MARKEI	11999 AVE OF IMPERIORS MILER MARKEI	**	ELIZABETH	IN	ERNS
47117	99623322		11999 AVE OF IMPERIORS OHIO RIVER MI	11999 AVE OF IMPERIORS OHIO RIVER MI	**	ELIZABETH	IN	ERNS
47117	2007311684		11999 AVENUE OF THE EMPERORS	11999 AVENUE OF THE EMPERORS	**	ELIZABETH	IN	ERNS
47117	2003636931		11999 AVENUE OF THE EMPERORS	11999 AVENUE OF THE EMPERORS	**	ELIZABETH	IN	ERNS
47117	1005504606	110009973706	CAESARS INDIANA GAMING FACILITY	11999 AVENUE OF THE EMPERORS	**	ELIZABETH	IN	FINDS
47117	1000515015	15754	WILSON'S GENERAL STORE	8249 BEECH ST	**	ELIZABETH	IN	UST
47117	1004490518	110012053053	WILSONS GENERAL STORE	8249 BEECH ST SE	**	ELIZABETH	IN	FINDS
47117	1010025700	110028080145	WHITE SANDS MINING COMPANY	R.R.1, BOX 249 G	**	ELIZABETH,	IN	FINDS
47117	99635426		DOOLITTLE HILL RD	DOOLITTLE HILL RD	**	ELIZABETH	IN	ERNS
47117	1000382211	110006006892	WHITE SANDS MINING	10165 GLASS OVERLOOK RD SE	**	ELIZABETH	IN	IN MANIFEST, RCRA-NonGen, FINDS
47117	1000510709	110006008088	INDOT ELIZABETH UNIT SITE 65403	3135 E HWY 11 SE	**	ELIZABETH	IN	IN MANIFEST, RCRA-NonGen, FINDS
47117	1008268731	110021586087	SOUTH CENTRAL ELEMENTARY	6595 E HWY 11 SE	**	ELIZABETH	IN	FINDS
47117	1008305990	110021985574	SOUTH CENTRAL JR & SR HS	6675 E HWY 11 SE	**	ELIZABETH	IN	FINDS
47117	1004485697	110012084699	ELIZABETH WATER CO	5085 MAIN ST SE	**	ELIZABETH	IN	FINDS
47117	1004490080	110012040406	ELIZABETH AUTO PARTS	5385 MAIN ST	**	ELIZABETH	IN	FINDS
47117	1000515866	15722	ELIZABETH AUTO PARTS	5385 MAIN ST	**	ELIZABETH	IN	UST
47117	1005695241	110009973500	TOWN OF ELIZABETH WATER TP	500 SOUTH OF S.R. 211 ON	**	ELIZABETH	IN	FINDS
47117	1010211749	110029240293	HYNDMAN CPF	5870 ROGERS CAMPGROUND ROAD SE	**	ELIZABETH	IN	FINDS
47117	1000907712	110006008523	BRANDED MKTG ASHLAND OIL INC	4390 N SR 11 SE	**	ELIZABETH	IN	IN MANIFEST, RCRA-NonGen, FINDS
47117	1004496336	110006811655	SOUTH CENTRAL JR./SR. HIGH SCH	6675 E SR 11 SE	**	ELIZABETH	IN	FINDS
47150	97391374				**	NEW ALBANY	IN	ERNS
47150	95289475				**	LOUISVILLE	IN	ERNS
47150	973939390				**	NEW ALBANY	IN	ERNS
47150	1009743087	110026522902	OUR LADY OF PERPETUAL HELP SCHOOL		**	NEW ALBANY	IN	FINDS
47150	1009744489	110026506804	GRIFFIN SCHOOL		**	NEW ALBANY	IN	FINDS
47150	1009644847				**		IN	DOT OPS
47150	97403918				**	NEW ALBANY	IN	ERNS
47150	1009641457				**	NEW ALBANY	IN	DOT OPS
47150	95277671				**	NEW ALBANY	IN	ERNS
47150	95311435				**	NEW ALBANY	IN	ERNS
47150	95275653				**	NEW ALBANY	IN	ERNS
47150	1009643297				**	NEW ALBANY	IN	DOT OPS
47150	1009722738	110026213283	NATHANIEL SCRIBNER JUNIOR HIGH SCH		**	NEW ALBANY	IN	FINDS
47150	1009730993	110026283000	WEST SPRING STREET SCHOOL		**	NEW ALBANY	IN	FINDS
47150	1009685867	110025755234	HOLY FAMILY SCHOOL		**	NEW ALBANY	IN	FINDS
47150	1009775749	110026935100	CORYDON PIKE SCHOOL		**	NEW ALBANY	IN	FINDS
47150	95297530				**	NEW ALBANY	IN	ERNS
47150	1009691813	110025754208	EAST SPRING STREET SCHOOL		**	NEW ALBANY	IN	FINDS
47150	973939391				**	NEW ALBANY	IN	ERNS
47150	1009736054	110026365154	SAINT MARYS SCHOOL		**	NEW ALBANY	IN	FINDS
47150	1009642981				**	NEW ALBANY	IN	DOT OPS
47150	1009642052				**	NEW ALBANY	IN	DOT OPS
47150	1009640896				**	NEW ALBANY	IN	DOT OPS
47150	95301694				**	NEW ALBANY	IN	ERNS
47150	U003951636	8641	NEW ALBANY BOX & BASKET CO INC	EAST & MARKET ST	**	NEW ALBANY	IN	UST
47150	1005590232	110012135073	LIQUI BOX/B-BAR-B	30 E 10TH STREET	**	NEW ALBANY	IN	FINDS
47150	1000427938	110007566847	AUGUST BARTH LEATHER CO	E 10TH & RIVER ST	**	NEW ALBANY	IN	IN MANIFEST, RCRA-NonGen, FINDS
47150	1010213675	110029311741	THORNTON S #156	1401 SR 111	**	NEW ALBANY	IN	FINDS
47150	U004060491	24909	THORNTON'S #156	1401 SR 111	**	NEW ALBANY	IN	UST
47150	1005650016	110012078508	SILVER CREEK SAND & GRAVEL COMPAN	4747 SR 111	**	NEW ALBANY	IN	AIRS, FINDS
47150	1008257125	110021502328	S ELLEN JONES ELEMENTARY SCH	600 E 11TH ST	**	NEW ALBANY	IN	FINDS
47150	1004492907	110012071934	NEW ALBANY FIRE DEPT	13TH & MARKET	**	NEW ALBANY	IN	FINDS
47150	U000190520	9125	CITY OF NEW ALBANY	13TH & MARKET FIRE HOUSE	**	NEW ALBANY	IN	UST
47150	S105588673	4980041	BREECE CENTER	32 E. 13TH ST.	**	NEW ALBANY	IN	BROWNFIELDS
47150	1004491356	110009739676	COUNTRY VIEW SUBDIVISION	SR 150	**	NEW ALBANY	IN	FINDS
47150	1004700063	110008338922	M FINE AND SONS MFG CO	15TH & MAIN	**	NEW ALBANY	IN	IN MANIFEST, RCRA-CESQG, FINDS
47150	S108483782		METAL PREP, INC.	95 E 18TH ST	**	NEW ALBANY	IN	AIRS
47150	1000515346	17713	GALENA ELEMENTARY SCHOOL	RT 2 BOX 445	**	NEW ALBANY	IN	UST

EDR ZIP Code Scan Report

ZIP	EDR-ID	Facility ID	Name	Address	Map/Dir/Dist	City	State	Databases
47150	S108162292	IN0503404	STAR CLEANERS	26 E 3RD ST		NEW ALBANY	IN	DRYCLEANERS
47150	1000510124	110003108315	BIG T TRANSFER INC	222 W 4TH ST		NEW ALBANY	IN	IN MANIFEST, RCRA-NonGen, FINDS
47150	S107706198		PADGETT, INC.	901 E 4TH ST		NEW ALBANY	IN	AIRS
47150	1000703838	110001354285	PADGETT INCORPORATED	901 E 4TH ST		NEW ALBANY	IN	FINDS
47150	1007093063	IND016552267	PADGETT INC	901 E 4TH ST		NEW ALBANY	IN	IN MANIFEST, RCRAInfo-SQG
47150	U001321831	24640	PADGETT INCORPORATED	901 E 4TH ST PO BOX 1375		NEW ALBANY	IN	UST
47150	U000183365	3374	SMITH B P (GULF)	327 W 5TH ST		NEW ALBANY	IN	UST
47150	1000464339	110003078295	HAGEDORN COLLISION CENTER	37 E 5TH ST		NEW ALBANY	IN	IN MANIFEST, RCRA-CESQG, FINDS
47150	1004492906	110012071925	CITY OF NEW ALBANY-SANITATION	37 W 5TH ST		NEW ALBANY	IN	FINDS
47150	U001080360	199803069	CITY OF NEW ALBANY-SANITATION	37 W 5TH ST		NEW ALBANY	IN	UST
47150	U001081829	14844	KENTUCKIANA MACK SALES & SERVICE	44 W 5TH ST		NEW ALBANY	IN	UST
47150	S107704708		B. L. CURRY & SONS, INC.	1014 E 6TH ST		NEW ALBANY	IN	AIRS
47150	1004486338	110001322033	B L CURRY & SONS	1014 E 6TH ST		NEW ALBANY	IN	FINDS
47150	U001080762	9653	B L CURRY	1014 E 6TH ST		NEW ALBANY	IN	UST
47150	1008912284	110024232249	CCE INC	1031 E 6TH ST		NEW ALBANY	IN	FINDS
47150	1010559306		HARTFORD QUALITY ASSURANCE	20 WEST 7TH STREET		NEW ALBANY	IN	MLTS
47150	U004002383	12450	RHODES AUTO INC	833 W 7TH ST		NEW ALBANY	IN	UST
47150	1004499244	110012005409	RHODES AUTO SERVICE INC	833 W 7TH ST		NEW ALBANY	IN	FINDS
47150	1000463685	110003073833	3M ROBINSON NUGENT INC	800 E 8TH ST		NEW ALBANY	IN	IN MANIFEST, RCRA-NonGen, FINDS
47150	U001079884	8155	MARATHON OIL EARL'S	834 E 8TH ST		NEW ALBANY	IN	UST
47150	1005519086	110012021203	INDIANA AMERICAN WATER CO	W 8TH & FLOYD		NEW ALBANY	IN	FINDS
47150	2003645857		WEST 8TH AND MARKET STREET	WEST 8TH AND MARKET STREET	**	NEW ALBANY	IN	ERNS
47150	U000188077	10164	WILLIAM ENGLE EXCAVATING CO	20 E 9TH ST		NEW ALBANY	IN	UST
47150	U003969555	13915	MARATHON UNIT 1635	4TH AND SPRING	**	NEW ALBANY	IN	UST
47150	U004020545	15286	INTERSTATE CONCRETE SUPPLY	1801 ANNE AVE		NEW ALBANY	IN	UST
47150	1004494855	110011965622	RAINBO BAKING SERVICE	415 BANK ST		NEW ALBANY	IN	FINDS
47150	1000756045	16388	RAINBO BAKING COMPANY	415 BANK ST		NEW ALBANY	IN	UST
47150	1008372929	INR000113779	INDIANA GAS - NEW ALBANY MGP	BANK ST, 600 BLOCK	**	NEW ALBANY	IN	IN MANIFEST, RCRA-CESQG
47150	1008218096	110022311489	INDIANA GAS - NEW ALBANY MGP	BANK ST, 600 BLOCK	**	NEW ALBANY	IN	FINDS
47150	92257928		1606 BEACH WOOD AVE	1606 BEACH WOOD AVE		NEW ALBANY	IN	ERNS
47150	1004498116	110011994994	RIVERSIDE PETROLEUM INC	1606 BEECHWOOD AVE		NEW ALBANY	IN	FINDS
47150	1000825317	110003116645	SUPER SUDS COIN LAUNDRY	1820 BEECHWOOD AVE		NEW ALBANY	IN	IN MANIFEST, RCRA-NonGen, FINDS
47150	U001079066	10467	KENNY'S FOOD MART	1820 BEECHWOOD AVENUE		NEW ALBANY	IN	UST
47150	1000463683	110003073815	LITHOCRAFT INC	1502 BEELER ST		NEW ALBANY	IN	IN MANIFEST, AIRS, RCRA-CESQG, FINDS
47150	S108483781		INDIANA-AMERICAN WATER COMPANY, IN	BELL LN / MT TABOR RD	**	NEW ALBANY	IN	AIRS
47150	S106518380	IN0503627	NU YALE CLEANERS	3109 BLACKISTON MILL ROAD		NEW ALBANY	IN	DRYCLEANERS
47150	1009634725			3600 BLOCK KLERNER LANE	**	NEW ALBANY	IN	DOT OPS
47150	U004002471	1777	SAV-A-STEP #04	1223 BONO RD		NEW ALBANY	IN	UST
47150	1004495306	110011969860	ZACK S FOOD MART	1223 BONO RD		NEW ALBANY	IN	FINDS
47150	U003759525	24454	NEW ALBANY HIGH SCHOOL	1825 BULLDOG BLVD		NEW ALBANY	IN	UST
47150	1001087452	110003125234	IDEM	3418 CAMERMILLER RD		NEW ALBANY	IN	IN MANIFEST, RCRA-NonGen, FINDS
47150	1004699529	110003117902	BOLDING JW	2545 CANNON ST		NEW ALBANY	IN	IN MANIFEST, RCRA-CESQG, FINDS
47150	1000825470	IND985047745	TEAMCO	2545 CANNON ST B		NEW ALBANY	IN	IN MANIFEST, RCRA-NonGen
47150	1000825492	IND985048016	TEAMCO	2553 CANNON ST		NEW ALBANY	IN	IN MANIFEST, RCRA-NonGen
47150	S107706388		REDI STRIP OF NEW ALBANY, INC.	4160 CAPITAL DR		NEW ALBANY	IN	AIRS
47150	1001213936	INR000013953	WOODSTRIPPER THE	4160 CAPITAL DR NW CORNER		NEW ALBANY	IN	IN MANIFEST, RCRA-NonGen
47150	1000463877	110002354531	REDI STRIP OF NEW ALBANY INCORPOR	4160 CAPITAL DRIVE		NEW ALBANY	IN	IN MANIFEST, RCRA-CESQG, FINDS
47150	1004498304	110011996705	SCHWANS SALES ENTERPRISE	4115 CAPITOL DR		NEW ALBANY	IN	FINDS
47150	1000510234	110003109029	PLIABLE VENEERS	4140 CAPITOL DR		NEW ALBANY	IN	IN MANIFEST, RCRA-NonGen, FINDS
47150	1007093188	IND982062697	CAMEO MARBLE DIV OF LTD	540 CENTRAL CT		NEW ALBANY	IN	IN MANIFEST, RCRAInfo-LQG
47150	S107704844		CAMEO BRANDS INC	540 CENTRAL CT		NEW ALBANY	IN	AIRS
47150	1000263596	110000401967	CAMEO MARBLE	540 CENTRAL CT		NEW ALBANY	IN	FINDS, TRIS
47150	1004493526	110011946332	HB TRUCKING	875 CENTRAL CT		NEW ALBANY	IN	FINDS
47150	U000185404	4678	QUALITY WAREHOUSE PLUS LLC	875 CENTRAL CT		NEW ALBANY	IN	UST
47150	1000148524	110003084563	IDEAL WOOD PRODUCTS INC	890 CENTRAL CT		NEW ALBANY	IN	IN MANIFEST, CERCLIS-NFRAP, RCRAInfo-SQG, FINDS
47150	1004492366	110012067002	GLOVER & SPRIGLER INC	2301 CHARLESTON RD		NEW ALBANY	IN	FINDS
47150	1001077110	110003124379	THORNTON OIL CORP STORE #37	2750 CHARLESTON RD		NEW ALBANY	IN	IN MANIFEST, RCRA-NonGen, FINDS
47150	U003969566	5664	MARATHON UNIT 1619	2750 CHARLESTON RD		NEW ALBANY	IN	UST
47150	1008003115	110020747600	MEIJER#220	4206 CHARLESTON RD		NEW ALBANY	IN	FINDS
47150	1007989677	INR000113340	MEIJER#220	4206 CHARLESTON RD		NEW ALBANY	IN	IN MANIFEST, RCRA-CESQG

EDR ZIP Code Scan Report

ZIP	EDR-ID	Facility ID	Name	Address	Map/Dir/Dist	City	State	Databases
47150	U003113837	15563	DBA G & G OIL	2301 CHARLESTOWN RD		NEW ALBANY	IN	UST
47150	1004493530	110011946378	CARTON CRAFT CORP	2549 CHARLESTOWN RD		NEW ALBANY	IN	FINDS
47150	1000754569	14614	CARTON CRAFT CORP	2549 CHARLESTOWN RD		NEW ALBANY	IN	UST
47150	1000464152	110003077018	SILLINGS DAN BUICK	2556 CHARLESTOWN RD		NEW ALBANY	IN	IN MANIFEST, RCRA-NonGen, FINDS
47150	1005638669	110012080149	SONIC RESTAURANT CORP	2557 CHARLESTOWN RD		NEW ALBANY	IN	FINDS
47150	U003514930	22654	SONIC RESTAURANT CORP	2557 CHARLESTOWN RD		NEW ALBANY	IN	UST
47150	1004490072	110003113586	ERL INC	2560 CHARLESTOWN RD		NEW ALBANY	IN	IN MANIFEST, RCRA-CESQG, FINDS
47150	U003141738	13842	ELECTROMECHANICAL RESEARCH LAB I	2560 CHARLESTOWN RD P O BOX 1026		NEW ALBANY	IN	UST
47150	1004495383	110011970484	KAHL S #873	2589 CHARLESTOWN		NEW ALBANY	IN	FINDS
47150	S108162291	IN0503403	PERSONAL APPERANCE CLEANERS	2593 CHARLESTOWN RD		NEW ALBANY	IN	DRYCLEANERS
47150	S108162284	IN0503401	CONA \$1.75 CLEANERS	2600 CHARLESTOWN RD.		NEW ALBANY	IN	DRYCLEANERS
47150	1000513175	110003112872	VALVOLINE INSTANT OIL CHANGE	2648 CHARLESTOWN RD		NEW ALBANY	IN	IN MANIFEST, RCRA-NonGen, FINDS
47150	U000191847	12572	THE RENTAL MART INC	2668 CHARLESTOWN RD		NEW ALBANY	IN	UST
47150	1005675371	110012107969	RENTAL MART INC	2668 CHARLESTOWN RD		NEW ALBANY	IN	FINDS
47150	1004494523	110011962714	WALGREENS	2755 CHARLESTOWN RD		NEW ALBANY	IN	FINDS
47150	1000441101	110003094507	NU YALE DRY CLEANERS	2756 CHARLESTOWN RD		NEW ALBANY	IN	IN MANIFEST, RCRA-NonGen, FINDS
47150	U003951528	708	CHARLESTOWN RD BP SERVICE	2757 CHARLESTOWN RD		NEW ALBANY	IN	UST
47150	1001123663	110003128188	BAUMGARDNER HOGAN INC	2757 CHARLESTOWN RD		NEW ALBANY	IN	IN MANIFEST, RCRA-NonGen, FINDS
47150	1004490794	110012058913	PAPA JOHN S	2767 CHARLESTOWN RD		NEW ALBANY	IN	FINDS
47150	1000515454	13894	KEYSTOPS SAV-A-STEP #14	2767 CHARLESTOWN RD		NEW ALBANY	IN	UST
47150	1005589704	110012023817	KRAFT GRACELAND MEMORIAL PARK	2778 CHARLESTOWN RD		NEW ALBANY	IN	FINDS
47150	U003141752	13985	KRAFT-GRACELAND MEMORIAL PARK	2778 CHARLESTOWN ROAD		NEW ALBANY	IN	UST
47150	S108836467		KROGER CO STORE 744	2864 CHARLESTOWN RD		NEW ALBANY	IN	IN MANIFEST
47150	U003951075	24703	KROGER LIMITED PARTNERSHIP 1	2864 CHARLESTOWN RD		NEW ALBANY	IN	UST
47150	1010563829	INR000120121	KROGER CO STORE 744	2864 CHARLESTOWN RD		NEW ALBANY	IN	RCRA-CESQG
47150	1010499141	110032665649	KROGER CO STORE 744	2864 CHARLESTOWN RD		NEW ALBANY	IN	FINDS
47150	1000762080	18523	DAIRY MART #735	3706 CHARLESTOWN RD		NEW ALBANY	IN	UST
47150	1004499396	110012006756	DAIRY MART 735	3706 CHARLESTOWN RD		NEW ALBANY	IN	FINDS
47150	1008301813	110021962410	CHARLES ALLEN PROSSER SCH OF TECH	4202 CHARLESTOWN RD		NEW ALBANY	IN	FINDS
47150	U001080349	9882	NEW ALBANY-FLOYD COUNTY SCHOOL	4202 CHARLESTOWN RD		NEW ALBANY	IN	UST
47150	1004699050	110003084536	CAPROSSER VOCATIONAL CTR	4202 CHARLESTOWN RD		NEW ALBANY	IN	IN MANIFEST, RCRA-CESQG, FINDS
47150	1000514175	110003113504	FLOYD CO SCHOOLS TRANS DEPT	4202 CHARLESTOWN RD B		NEW ALBANY	IN	IN MANIFEST, RCRA-CESQG, FINDS
47150	S105588670	4000028	CHT	4218-4304 CHARLESTOWN ROAD		NEW ALBANY	IN	BROWNFIELDS
47150	U003988644	24817	MEIJER #220	4220 CHARLESTOWN RD		NEW ALBANY	IN	UST
47150	1005650794	110012116904	SERVICE SALES ASSOCIATES INC	5117 CHARLESTOWN RD		NEW ALBANY	IN	FINDS
47150	U000191358	9654	SERVICE SALES	5117 CHARLESTOWN RD		NEW ALBANY	IN	UST
47150	1000756701	10591	BIGFOOT #162	2589 CHARLESTOWN-GENUNG		NEW ALBANY	IN	UST
47150	1000392730	110008341035	AT&T LONG LINES	ON CHRISTEN RD NW OF N ALBANY	**	NEW ALBANY	IN	IN MANIFEST, RCRA-NonGen, FINDS
47150	1005601392	110012011483	MCI TELECOMMUNICATIONS	CITY LIMITS ON JACKSON ST	**	NEW ALBANY	IN	FINDS
47150	U000188215	6383	THORNTON OIL CORP NO 11	1342 CORYDON PIKE		NEW ALBANY	IN	UST
47150	1004496088	110011977192	THORNTON OIL SVC STA	1342 CORYDON PK		NEW ALBANY	IN	FINDS
47150	1000510144	110003108431	RICHARDSON IMAGING SER INC	1812 CORYDON PIKE		NEW ALBANY	IN	IN MANIFEST, RCRA-NonGen, FINDS
47150	1006828014	110013877144	BILL KRAEMER VENEERS, INCORPORATE	2235 CORYDON PIKE		NEW ALBANY	IN	FINDS
47150	1004497869	110011992709	JIM PEARCE	2415 CORYDON PIKE		NEW ALBANY	IN	FINDS
47150	1008303533	110021955945	PINE VIEW ELEMENTARY SCHOOL	2524 CORYDON PIKE		NEW ALBANY	IN	FINDS
47150	U001081737	14567	DOUBLAS A HARRITT	4600 CORYDON PIKE		NEW ALBANY	IN	UST
47150	1004490258	110012042921	HARRITT DOUGLAS A	4600 CORYDON PIKE		NEW ALBANY	IN	FINDS
47150	1004485024	110012090824	ADAMS CUSTOM VENEERS INC	300 CULBERTSON AVE		NEW ALBANY	IN	FINDS
47150	U003951673	908	GREG ANDRES	332 W DAISY LN		NEW ALBANY	IN	UST
47150	1005521059	110012022532	ANDES GREG	332 W DAISY LN		NEW ALBANY	IN	FINDS
47150	U001080137	16124	RADIO TRANSMITTER SITE	414 DAISY LANE		NEW ALBANY	IN	UST
47150	1005619626	110012036812	CLEAR CHANNEL COMMUNICATIONS	414 DAISY LANE	**	NEW ALBANY	IN	FINDS
47150	1004482411	110012125226	INTERSTATE CONCRETE & BUILDING	1401 DEWEY ST		NEW ALBANY	IN	FINDS
47150	U003969209	18657	NEW ALBANY CONCRETE SERVICE INC	1401 DEWEY ST PO BOX 655	**	NEW ALBANY	IN	UST
47150	1004485824	110012083770	CADE DAVID	1626 DEWEY ST		NEW ALBANY	IN	FINDS
47150	1008215339	110020921476		DIVISION ST., NEXT TO SUBSTATION	**	NEW ALBANY	IN	FINDS
47150	1008237897	110021289906	W. M. KELLEY COMPANY, INC.	620 DUNGEE ROAD	**	NEW ALBANY	IN	FINDS
47150	1000510381	110003109831	KELLEY WM CO INC	620 DURGEE RD		NEW ALBANY	IN	IN MANIFEST, RCRAInfo-SQG, FINDS
47150	S107706888		W.M. KELLEY COMPANY INC.	620 DURGEE RD		NEW ALBANY	IN	AIRS
47150	1004485088	110012090003	CONWAY ENTERPRISES	4100 EARNINGS WAY		NEW ALBANY	IN	FINDS
47150	1001123630	110003127688	LILLY INDUSTRIES INC	4215 EARNINGS WAY		NEW ALBANY	IN	IN MANIFEST, RCRA-NonGen,

EDR ZIP Code Scan Report

ZIP	EDR-ID	Facility ID	Name	Address	Map/Dir/Dist	City	State	Databases
47150	1000391572	110003099110	EAST COAST BUILDING FASTENERS	4230 EARNINGS WAY		NEW ALBANY	IN	FINDS
47150	U003931667	24697	SUPREME BULK OIL	1223 E EIGHTH ST	**	NEW ALBANY	IN	IN MANIFEST, RCRA-CESQG, FINDS
47150	1000825359	110003117056	EARLS SVC CTR	834 E EIGHTH ST		NEW ALBANY	IN	UST
47150	U000190515	9361	NEW ALBANY-FLOYD COUNTY PARKS	1721 EKIN AVE		NEW ALBANY	IN	IN MANIFEST, RCRA-CESQG, FINDS
47150	1005605284	110011950317	NEW ALBANY-FLOYD CO PARKS	1721 EKIN AVE		NEW ALBANY	IN	UST
47150	1008257126	110021502337	SILVER STREET ELEMENTARY SCH	2023 EKIN AVE		NEW ALBANY	IN	FINDS
47150	U001543781	18834	NEW ALBANY NATIONAL CEMETARY 867	1943 ELKIN AVE		NEW ALBANY	IN	FINDS
47150	1004482824	110012106390	NEW ALBANY NATL CEMETARY 867	1943 ELKINS AVE		NEW ALBANY	IN	UST
47150	U003984550	24779	GLENN LEWIS	133 ELM ST	**	NEW ALBANY	IN	FINDS
47150	S108162266	IN0503396	ELM STREET WASH & LAUNDRY	1406 E ELM ST		NEW ALBANY	IN	UST
47150	1000510751	110003111524	REMOTE SERVICES CONVENIENT FOOD I	1412 ELM ST		NEW ALBANY	IN	DRYCLEANERS
47150	1000464298	110003078008	KENTUCKY TRMT PEST CONTROL CO	415 E ELM ST		NEW ALBANY	IN	IN MANIFEST, RCRA-NonGen, FINDS, UST
47150	1003870601	IND980500474	NEW ALBANY DUMP	SOUTH END OF 19TH ST RIVER BNK	**	NEW ALBANY	IN	IN MANIFEST, RCRA-NonGen, FINDS
47150	1008301815	110021962438	FAIRMONT ELEMENTARY SCHOOL	FAIRMONT/ABBIEDELL	**	NEW ALBANY	IN	CERCLIS-NFRAP
47150	1008212030	110020873170	NORTH OF POWERPLANT	FALLING RUN	**	NEW ALBANY	IN	FINDS
47150	1005840141	110006971802	SITE ID 180430007	FALLING RUN	**	NEW ALBANY	IN	FINDS
47150	1000330671	110003069526	SUNOCO SERVICE STATION	327 W FIFTH ST		NEW ALBANY	IN	RCRA-NonGen, FINDS
47150	1000825396	110003117378	NEW ALBANY FIRE DEPT	39 W FIFTH ST		NEW ALBANY	IN	IN MANIFEST, RCRA-NonGen, FINDS
47150	1000422286	110003089835	KENTUCKIANA MACK SALES AND SERVIC	44 W FIFTH ST		NEW ALBANY	IN	IN MANIFEST, RCRA-NonGen, FINDS
47150	1000756202	14491	RIVERSIDE RECYCLING INC	1001 W FLOYD		NEW ALBANY	IN	UST
47150	1004494974	110011967005	RIVERSIDE RECYCLING INC	1001 W FLOYD ST		NEW ALBANY	IN	FINDS
47150	1004699720	110003120694	FOX BRUCE INC	5300 FOUNDATION BLVD		NEW ALBANY	IN	IN MANIFEST, RCRAInfo-SQG, FINDS
47150	1009317612	110024430445	TG MISSOURI CORP (NEW ALBANY IN SIT	5331 FOUNDATION BLVD		NEW ALBANY	IN	FINDS
47150	1009217036	INR000115949	TG MISSOURI CORP (NEW ALBANY IN SIT	5331 FOUNDATION BLVD		NEW ALBANY	IN	IN MANIFEST, RCRAInfo-SQG
47150	S107706707		TG MISSOURI CORPORATION	5331 FOUNDATION BLVD		NEW ALBANY	IN	AIRES
47150	1004488418	110012051386	BI CO TRANSFER	FRONTAGE RD	**	NEW ALBANY	IN	FINDS
47150	1000509166	19787	GLOBAL MILLWORK	1630 GRANT LINE RD		NEW ALBANY	IN	UST
47150	S108162282	IN0503397	GRANT LINE COIN LAUNDRY	1921 GRANT LINE RD		NEW ALBANY	IN	DRYCLEANERS
47150	U001081941	15285	JOHNSON OIL BIGFOOT #081	2104 GRANT LINE RD		NEW ALBANY	IN	UST
47150	1004493396	110012076591	BIGFOOT 81	2104 GRANT LINE RD		NEW ALBANY	IN	FINDS
47150	S108483779		INDIANA DEPARTMENT OF TRANSPORTA	2113 GRANT LINE RD		NEW ALBANY	IN	AIRES
47150	1005510993	110012133869	GRANT LINE NURSERY & GARDEN	2223 GRANT LINE RD		NEW ALBANY	IN	FINDS
47150	U003141612	12592	GRANT LINE GARDEN CNTR & NURSERY	2223 GRANT LINE ROAD		NEW ALBANY	IN	UST
47150	1006328915	110012705304	KEY COMMUNICATIONS SERVICES INC	2633 GRANT LINE RD		NEW ALBANY	IN	FINDS
47150	1005675523	110012118868	STEMWOOD CORPORATION	2710 GRANT LINE RD		NEW ALBANY	IN	FINDS
47150	1009518934		NEW ALBANY - FLOYD CNTY CONSOLIDA	2813 GRANT LINE		NEW ALBANY	IN	FTTS, HIST FTTS
47150	1007287783		NEW ALBANY - FLOYD CNTY CONSOLIDA	2813 GRANT LINE PO BOX 1087		NEW ALBANY	IN	FTTS, HIST FTTS
47150	1000757232	13984	LANCASTER BROTHERS LAND	2813 GRANT LINE RD		NEW ALBANY	IN	UST
47150	U001080760	12019	ORGANIZATIONAL MAINTAINANCE SHOP	2909 GRANT LINE RD		NEW ALBANY	IN	UST
47150	S103804160	199708085	NORTHERN STAR MINERALS	2910 GRANT LINE RD		NEW ALBANY	IN	AIRES
47150	1008052325	110020659367	NORTHERN STAR MINERALS	2912 GRANT LINE RD		NEW ALBANY	IN	FINDS
47150	1007152923	110016677639	PILLSBURY	3301 GRANT LINE		NEW ALBANY	IN	FINDS
47150	1000441102	110007570707	NU YALE DRY CLEANERS	3314 GRANT LINE RD		NEW ALBANY	IN	IN MANIFEST, RCRA-NonGen, FINDS
47150	1000762512	8308	CONVENIENT FOOD MART #236	3417 GRANT LINE RD		NEW ALBANY	IN	UST
47150	1004499696	110012128278	CONVENIENT FOOD MART 236	3417 GRANT LINE RD		NEW ALBANY	IN	FINDS
47150	1004493150	110012074218	DAIRY MART 236	3601 GRANT LINE RD		NEW ALBANY	IN	FINDS
47150	U003094715	16942	DAIRY MART #0236	3601 GRANT LINE RD		NEW ALBANY	IN	UST
47150	1005651741	110012116566	SAV A STEP 54	4016 GRANT LINE ROAD		NEW ALBANY	IN	FINDS
47150	1000245703	110003082823	INDIANA UNIVERSITY SOUTHEAST	4201 GRANT LINE RD		NEW ALBANY	IN	IN MANIFEST, RCRA-CESQG, FINDS, MLTS
47150	U001078122	4115	I U SOUTHEAST	4201 GRANT LINE RD		NEW ALBANY	IN	UST
47150	1008257121	110021501873	GRANT LINE SCHOOL	4811 GRANT LINE RD		NEW ALBANY	IN	FINDS
47150	S107705475		HITACHI CABLE INDIANA, INC.	5300 GRANT LINE RD		NEW ALBANY	IN	AIRES
47150	1000451497	110000401985	HITACHI CABLE INDIANA	5300 GRANT LINE RD.		NEW ALBANY	IN	FINDS
47150	1000987052	110001322024	LYNCO MILLWORK & MFG	1630 GRANTLINE RD		NEW ALBANY	IN	IN MANIFEST, RCRA-NonGen, FINDS
47150	S108162450	IN0503699	PRESSED FOR TIME, INC	1923 GRANTLINE RD		NEW ALBANY	IN	DRYCLEANERS
47150	1000689518	110003116226	SUPERAMERICA 1067	2005 GRANTLINE RD		NEW ALBANY	IN	IN MANIFEST, RCRA-NonGen, FINDS
47150	U003950622	1320	SPEEDWAY NO 9652	2007 GRANTLINE RD	**	NEW ALBANY	IN	UST
47150	1004699945	INR000005017	SUPERAMERICA 5652	2007 GRANTLINE RD		NEW ALBANY	IN	IN MANIFEST, RCRA-NonGen
47150	U004020288	1320	SPEEDWAY NO 9652	2007 GRANTLINE RD		NEW ALBANY	IN	UST

EDR ZIP Code Scan Report

ZIP	EDR-ID	Facility ID	Name	Address	Map/Dir/Dist	City	State	Databases
47150	1007135520	110015834935	INDOT NEW ALBANY UNIT SITE 65401	2113 GRANTLINE RD		NEW ALBANY	IN	FINDS
47150	1000515193	3697	FALLS CITY SUBDISTRICT	2113 GRANTLINE RD		NEW ALBANY	IN	UST
47150	1004699434	110003111276	NEW ALBANY SUB DISTRICT 65401	2113 GRANTLINE RD		NEW ALBANY	IN	FINDS
47150	1007093283	IND984903856	INDOT NEW ALBANY UNIT SITE 65401	2113 GRANTLINE RD		NEW ALBANY	IN	IN MANIFEST, RCRA-CESQG
47150	1005614412	110012010885	PHILLIP S 66 SVC STA	2316 GRANTLINE RD		NEW ALBANY	IN	FINDS
47150	U003141613	12598	PHILLIPS 66 SERVICE STATION	2316 GRANTLINE ROAD		NEW ALBANY	IN	UST
47150	U003093386	199411188	STEMWOOD CORP	2710 GRANTLINE RD		NEW ALBANY	IN	UST
47150	1004482276	110011436179	PARAMOUNT PLYWOOD PRODUCTS	2720 GRANTLINE RD		NEW ALBANY	IN	FTTS, HIST FTTS, FINDS
47150	1000907714	110003117449	NEW ALBANY FLOYD CTY SCHOOL CORP	2813 GRANTLINE RD		NEW ALBANY	IN	IN MANIFEST, RCRA-NonGen, FINDS
47150	U001078515	5499	W R GRACE	2818 GRANTLINE RD		NEW ALBANY	IN	UST
47150	1004487043	110003091500	IN STATE OF ORG MAINT SHOP 9 ARMY N	2909 GRANTLINE RD		NEW ALBANY	IN	IN MANIFEST, RCRA-CESQG, FINDS
47150	1000168555	110009389973	NORTHERN STAR MINERALS	2910 GRANTLINE RD		NEW ALBANY	IN	IN MANIFEST, RCRA-CESQG, FINDS
47150	U003209171	15267	NORTHERN STAR MINERALS IN	2910 GRANTLINE RD.		NEW ALBANY	IN	UST
47150	U003868940	24618	MURPHY USA #6790	2912 GRANTLINE RD		NEW ALBANY	IN	UST
47150	U003603545	23012	NEW ALBANY FIRE DEPT	3037 GRANTLINE RD		NEW ALBANY	IN	UST
47150	1004491773	110011835256	FAITH COMMUNITY CH SCHOOL 22	3105 GRANTLINE RD		NEW ALBANY	IN	FINDS
47150	1000689496	110003115940	THORNTON OIL	3309 GRANTLINE RD		NEW ALBANY	IN	IN MANIFEST, RCRA-NonGen, FINDS
47150	U003141953	16207	THORNTON OIL CORP #77	3309 GRANTLINE RD		NEW ALBANY	IN	UST
47150	S106518381	IN0503629	NU YALE CLEANERS	3314 GRANTLINE ROAD		NEW ALBANY	IN	DRYCLEANERS
47150	S108836463		KROGER CO STORE 395	3400 GRANTLINE RD		NEW ALBANY	IN	IN MANIFEST
47150	1010499143	110032665667	KROGER CO STORE 395	3400 GRANTLINE RD		NEW ALBANY	IN	FINDS
47150	1010563832	INR000120154	KROGER CO STORE 395	3400 GRANTLINE RD		NEW ALBANY	IN	RCRA-CESQG
47150	1004486089	110012081825	FISCHER S TIRE & SVC	3401 GRANTLINE RD		NEW ALBANY	IN	FINDS
47150	U003093886	8556	FISCHER'S TIRE & SERVICE	3401 GRANTLINE ROSD		NEW ALBANY	IN	UST
47150	1010784378	INR000123653	KMART #7317	3525 GRANTLINE RD		NEW ALBANY	IN	RCRAInfo-SQG
47150	U001078286	5037	KMART #7317	3525 GRANTLINE RD		NEW ALBANY	IN	UST
47150	1004497357	110011987911	KMART STORE 7317	3525 GRANTLINE RD		NEW ALBANY	IN	FINDS
47150	U003095222	19792	SAV-A-STEP #54	4016 GRANTLINE RD		NEW ALBANY	IN	UST
47150	1006334827		INDIANA UNIVERSITY SOUTHEAST	4201 GRANTLINE ROAD		NEW ALBANY	IN	MLTS
47150	1007093244	IND984880047	HITACHI CABLE INDIANA INC	5300 GRANTLINE RD		NEW ALBANY	IN	IN MANIFEST, RCRAInfo-SQG
47150	U003141614	12599	L THORN COMPANY INC	6000 GRANTLINE RD		NEW ALBANY	IN	UST
47150	1001232173	110003133742	L THORN CO	6000 GRANTLINE RD		NEW ALBANY	IN	IN MANIFEST, RCRA-CESQG, FINDS
47150	1000514748	110008336087	NEW ALBANY COUNTRY CLUB INC	1702 GRAYBROOK LN		NEW ALBANY	IN	IN MANIFEST, RCRA-CESQG, FINDS, UST
47150	1005840142	110006971811	SITE ID 180431004	2230 GREEN VALLEY RD		NEW ALBANY	IN	FINDS
47150	1008257122	110021501953	GREEN VALLEY ELEMENTARY SCH	2230 GREEN VALLEY RD		NEW ALBANY	IN	FINDS
47150	1008212218	110020872000	GREEN VALLEY ELEMENTARY SCH	2230 GREEN VALLEY ROAD	**	NEW ALBANY	IN	FINDS
47150	U003950239	1350	ASHLAND OIL CO	GREEN VALLEY RD		NEW ALBANY	IN	UST
47150	1004483884	110012100724	ASHLAND OIL CO	GREEN VALLEY RD	**	NEW ALBANY	IN	FINDS
47150	1004806239		CARDIOVASCULAR ASSOCIATES	2109 GREENVALLEY ROAD		NEW ALBANY	IN	MLTS
47150	U003969139	17630	JESSE BALLEW	4816 HAMBURG PIKE		JEFFERSONVILLE	IN	UST
47150	1008226023	110020963260	CITY COUNTY BUILDING	311 HAUSS SQ #322	**	NEW ALBANY	IN	FINDS
47150	1008215189	110020920066	HAZELWOOD JUNIOR HIGH SCHOOL	1021 HAZELWOOD AVENUE	**	NEW ALBANY	IN	FINDS
47150	94391046		502 HIGHLAND AVE	502 HIGHLAND AVE		NEW ALBANY	IN	ERNS
47150	1001817046	110003136053	INDIANA-AMERICAN WATER CO	502 HIGHLAND AVE		NEW ALBANY	IN	IN MANIFEST, RCRA-NonGen, FINDS
47150	1000421772	110007570306	KOETTER PROP INDUSTRIAL DEV	HOSFELT LN N1/4 MI	**	NEW ALBANY	IN	IN MANIFEST, CERCLIS-NFRAP, RCRA-NonGen, FINDS
47150	1005437129		SPAWN MATE, INC	2049 INDIANA AVE		NEW ALBANY	IN	SSTS
47150	1005449349	47150SPWNM20	SPAWN MATE INC.	2049 INDIANA AVE		NEW ALBANY	IN	TRIS
47150	1004486502	110000402010	SPAWN MATE INCORPORATED	2049 INDIANA AVE.		NEW ALBANY	IN	IN MANIFEST, AIRS, RCRA-CESQG, FINDS
47150	1008215646	110020923777	BABB WELL FIELD	INDIANA CITY WATER CORP	**	NEW ALBANY	IN	FINDS
47150	94402143		800 INDUSTRIAL BLVD	800 INDUSTRIAL BLVD		NEW ALBANY	IN	ERNS
47150	96479599		800 INDUSTRIAL BLVD	800 INDUSTRIAL BLVD		NEW ALBANY	IN	ERNS
47150	94407641		800 INDUSTRIAL BLVD	800 INDUSTRIAL BLVD		NEW ALBANY	IN	ERNS
47150	S107705277		FLINT INK NORTH AMERICA CORPORATIC	800 INDUSTRIAL BLVD		NEW ALBANY	IN	AIRS
47150	92276957		800 INDUSTRIAL BLVD.	800 INDUSTRIAL BLVD.		NEW ALBANY	IN	ERNS
47150	S108836370		FLINT GROUP NORTH AMERICA	800 INDUSTRIAL PARK		NEW ALBANY	IN	IN MANIFEST
47150	1000464259	110000493822	FLINT GROUP NORTH AMERICA	800 INDUSTRIAL PK		NEW ALBANY	IN	IN MANIFEST, RCRA-NonGen, FINDS
47150	1010911245		BLUE GRASS CHEMICAL SPECIALTIES, L.	895 INDUSTRIAL BLVD		NEW ALBANY	IN	ICIS
47150	1010799212		BLUE GRASS CHEMICAL SPECIALTIES	895 INDUSTRIAL BLVD		NEW ALBANY	IN	ICIS
47150	1010839120		BLUE GRASS CHEMICAL SPECIALTIES L.F	895 INDUSTRIAL BLVD		NEW ALBANY	IN	ICIS
47150	1010900806		BLUE GRASS CHEMICAL SPECIALITIES	895 INDUSTRIAL BLVD		NEW ALBANY	IN	ICIS
47150	1010842420		BLUE GRASS CHEM (NEW ALBANY)	895 INDUSTRIAL BLVD		NEW ALBANY	IN	ICIS

EDR ZIP Code Scan Report

ZIP	EDR-ID	Facility ID	Name	Address	Map/Dir/Dist	City	State	Databases
47150	1010911244		BLUE GRASS CHEM SPEC PLT 1	895 INDUSTRIAL BLVD		NEW ALBANY	IN	ICIS
47150	1010829364			895 INDUSTRIAL BLVD		NEW ALBANY	IN	ICIS
47150	99644694		895 INDUSTRIAL BLVD	895 INDUSTRIAL BLVD		NEW ALBANY	IN	ERNS
47150	94395668		895 INDUSTRIAL BLVD	895 INDUSTRIAL BLVD		NEW ALBANY	IN	ERNS
47150	1000196911	110000401958	BLUE GRASS CHEMICAL SPECIALTIES	895 INDUSTRIAL BLVD		NEW ALBANY	IN	IN MANIFEST, FINDS, RCRAInfo-LQG, TRIS
47150	U001077029	139	BLUE GRASS CHEMICAL SPECIALTIES, L.	895 INDUSTRIAL BOULEVARD		NEW ALBANY	IN	UST
47150	1000863042	110003120257	FIRE KING SECURITY PRODUCTS	940 INDUSTRIAL BLVD		NEW ALBANY	IN	IN MANIFEST, RCRA-NonGen, FINDS
47150	1010897606		TRANSMONTAIGNE TERMINALING INC	20 JACKSON ST		NEW ALBANY	IN	ICIS
47150	S107706769		TRANSMONTAIGNE TERMINALING, INC.	20 JACKSON ST		NEW ALBANY	IN	AIRS
47150	93307974		20 JACKSON ST	20 JACKSON ST		NEW ALBANY	IN	ERNS
47150	2002591855		20 JACKSON ST	20 JACKSON ST		NEW ALBANY	IN	ERNS
47150	2001568486		20 JACKSON ST	20 JACKSON ST		NEW ALBANY	IN	ERNS
47150	1010814734		ITAPCO-KENTUCKIANA TERMINAL, INC.	20 JACKSON ST		NEW ALBANY	IN	ICIS
47150	1000345726	110000889799	KENTUCKIANNA TERMINAL	20 JACKSON ST		NEW ALBANY	IN	IN MANIFEST, RCRA-CESQG, FINDS, UST
47150	1010027377	110028102871	TRANSMONTAIGNE PRODUCT SERVICES	20 JACKSON ST		NEW ALBANY	IN	FINDS
47150	1010910119		TRANSMONTAIGNE TERMINALING, INC. -	20 JACKSON ST		NEW ALBANY	IN	ICIS
47150	1010798090		TRANSMONTAIGNE TERMINAL INC.	20 JACKSON ST		NEW ALBANY	IN	ICIS
47150	1001213880	110003129846	FIRST RECOVERY	20 JACKSON ST, SITE A		NEW ALBANY	IN	IN MANIFEST, RCRA-NonGen, FINDS
47150	98438198		30 JACKSON ST	30 JACKSON ST		NEW ALBANY	IN	ERNS
47150	2006803651		30 JACKSON ST	30 JACKSON ST		NEW ALBANY	IN	ERNS
47150	1005453795	47150PSNRG30	DUKE ENERGY CORP GALLAGHER GENE	30 JACKSON ST		NEW ALBANY	IN	TRIS
47150	S108836358		DUKE ENERGY-GALLAGHER STA	30 JACKSON ST		NEW ALBANY	IN	IN MANIFEST
47150	1004486208	110007565214	CINERGY/PSI GALLAGHER GENERATING	30 JACKSON ST		NEW ALBANY	IN	IN MANIFEST, RCRAInfo-SQG, FINDS
47150	2004733535		30 JACKSON ST.	30 JACKSON ST.		NEW ALBANY	IN	ERNS
47150	97417407		30 JACKSON STREET	30 JACKSON STREET		NEW ALBANY	IN	ERNS
47150	2001567952		30 JACKSON STREET	30 JACKSON STREET		NEW ALBANY	IN	ERNS
47150	2000524697		30 JACKSON STREET	30 JACKSON STREET		NEW ALBANY	IN	ERNS
47150	U001079116	10383	PSI ENERGY GALLAGHER STATION	30 JACKSON STREET		NEW ALBANY	IN	UST
47150	93352048		JACKSON ST	JACKSON ST	**	NEW ALBANY	IN	ERNS
47150	93316383		JACKSON ST	JACKSON ST	**	NEW ALBANY	IN	ERNS
47150	S107706328		DUKE ENERGY INDIANA, INC. - GALLAGHER	JACKSON ST	**	NEW ALBANY	IN	AIRS
47150	U003142103	17964	KEYSTOPS SAV-A-STEP #42	3010 ST JOSEPH RD		NEW ALBANY	IN	UST
47150	1004487845	110011390743	GRACELAND CHRISTIAN SCHOOL	3600 KAMER - MILLER RD		NEW ALBANY	IN	FTTS, HIST FTTS, FINDS
47150	S107705636		IRVING MATERIALS, INC.	1731 LINCOLN AVE		NEW ALBANY	IN	AIRS
47150	1010026538	110028086666	NEW ALBANY CONCRETE SERVICE	1732 LINCOLN AVE		NEW ALBANY	IN	FINDS
47150	1010681408	110031191564	IRVING MATERIALS, INC	1732 LINCOLN AVE		NEW ALBANY	IN	FINDS
47150	U003951729	970	EDWARDSVILLE RADIO TOWER	NO LOCATION GIVEN		EDWARDSVILLE	IN	UST
47150	1000441317	110003086534	FLOYDS KNOBS BODY REPAIR INC	2007 LOGAN AVE		NEW ALBANY	IN	IN MANIFEST, RCRAInfo-SQG, FINDS
47150	1005674117	110002354390	PRODUCTS SPECIALTIES INCORPORATE	2073 MACDONALD AVENUE		NEW ALBANY	IN	FINDS
47150	1009912695		SCRIBNER PLACE PROPERTY- FORMER I	107 W. MAIN ST; SW CORNER MAIN & STA		NEW ALBANY	IN	US BROWNFIELDS
47150	1010377849	110030941373	SCRIBNER PLACE PROPERTY- FORMER I	107 W. MAIN ST; SW CORNER MAIN & STA	**	NEW ALBANY	IN	FINDS
47150	U000186478	5498	FALLS CITIES BOILER	1900 E MAIN ST		NEW ALBANY	IN	UST
47150	S107705768		K & I HARD CHROME, INC.	1900 E MAIN ST		NEW ALBANY	IN	AIRS
47150	1000118472	110000792697	K & I HARDCHROME INC	1900 E MAIN ST		NEW ALBANY	IN	IN MANIFEST, CERCLIS-NFRAP, FINDS, RCRAInfo-LQG
47150	S108162283	IN0503398	MAYTAG LAUNDRY & DRY CLEANERS	207 E MAIN ST		NEW ALBANY	IN	DRYCLEANERS
47150	1004490620	110012056782	TOBACCO ROAD C106	302 W MAIN ST		NEW ALBANY	IN	FINDS
47150	U003093347	3349	RED BIRD #106	302 W MAIN ST		NEW ALBANY	IN	UST
47150	S108530796	4070601	4TH STREET GAS STATION	325 E MAIN ST		NEW ALBANY	IN	BROWNFIELDS
47150	1005592552	110011948134	TUMBLEBUS	601 W MAIN ST		NEW ALBANY	IN	FINDS
47150	U000187768	10463	MAIN STREET MARATHON	601 WEST MAIN STREET		NEW ALBANY	IN	UST
47150	1000754148	8297	CIRCLE K #2229	602 W MAIN ST		NEW ALBANY	IN	UST
47150	1004493149	110012074209	DAIRY MART #234	602 W MAIN ST		NEW ALBANY	IN	FINDS
47150	U000191922	12717	SERVICE PLUS	624 W MAIN ST		NEW ALBANY	IN	UST
47150	1004488415	110012043314	BETTER WAY INC	624 W MAIN ST		NEW ALBANY	IN	FINDS
47150	1009310596		SCRIBNER PLACE PROPERTIES	MAIN STREET + 1ST STREET		NEW ALBANY	IN	US BROWNFIELDS
47150	U004003233	16904	WAREHOUSE	1201 E MARKET ST		NEW ALBANY	IN	UST
47150	1004484839	110012092083	SEABROOK DIECKMAN & NAVILLE FUNER	1201 E MARKET ST		NEW ALBANY	IN	FINDS
47150	S105588674	4000036	GRAND THEATER/NEW ALBANY INN	138-140 E. MARKET STREET		NEW ALBANY	IN	BROWNFIELDS
47150	1004483902	110012100948	CITIZENS FIDELITY	1417 MARKET ST		NEW ALBANY	IN	FINDS
47150	1004699203	110003096532	DRIVERS BODY SHOP	1630 E MARKET ST		NEW ALBANY	IN	IN MANIFEST, RCRA-CESQG, FINDS
47150	1004487574	110001236341	AIRGUARD INDUSTRIES INC	2234 E MARKET ST		NEW ALBANY	IN	FINDS
47150	1005424121		AIRGUARD INDUSTRIES INC	2234 E. MARKET STREET		NEW ALBANY	IN	SSTS
47150	1001491747	INSN0507811	GALVAN MANUFACTURING	2310 MARKET ST.		NEW ALBANY	IN	CERCLIS-NFRAP

EDR ZIP Code Scan Report

ZIP	EDR-ID	Facility ID	Name	Address	Map/Dir/Dist	City	State	Databases
47150	1000437770	110003089880	BROWN TECHNOLOGIES	302 E MARKET ST		NEW ALBANY	IN	IN MANIFEST, RCRA-NonGen, FINDS
47150	1006816988	INR000109181	NEW ALBANY FLOYD CO CONSOL SCHOC	618 E MARKET		NEW ALBANY	IN	IN MANIFEST, RCRA-NonGen
47150	1007057125	110015325995	NEW ALBANY FLOYD CO CONSOL SCHOC	618 E MARKET		NEW ALBANY	IN	FINDS
47150	U004003260	7400	WENSTIEN TIRE CO INC	819 E MARKET ST		NEW ALBANY	IN	UST
47150	1000510665	110003111132	WENZLER TIRE CO	819 E MARKET ST		NEW ALBANY	IN	IN MANIFEST, RCRA-NonGen, FINDS, UST
47150	1000463687	110001373442	BRUCE FOX INC	1909 MCDONALD LN		NEW ALBANY	IN	IN MANIFEST, RCRAInfo-SQG, FINDS
47150	1000463693	110003073851	BERT R HUNCILMAN & SON INC	2072 MCDONALD AVE		NEW ALBANY	IN	IN MANIFEST, AIRS, RCRA-CESQG, FINDS
47150	1008340348	47150PRDCT27	PRODUCT SPECIALTIES INC.	2073 MCDONALD AVE		NEW ALBANY	IN	TRIS
47150	2005618837		2073 MCDONALD AVE	2073 MCDONALD AVE		NEW ALBANY	IN	ERNS
47150	1004699602	110001306499	PRODUCT SPECIALTIES INC	2073 MCDONALD AVE		NEW ALBANY	IN	IN MANIFEST, RCRA-CESQG, FINDS
47150	S107706324		PRODUCTS SPECIALTIES, INC.	2073 MCDONALD AVENUE		NEW ALBANY	IN	AIRS
47150	U003969383	3906	INDIANA BELL TELEPHONE CO DBA SBC	606 MOUNT TABOR RD		NEW ALBANY	IN	UST
47150	1008257128	110021502364	MOUNT TABOR SCHOOL	800 MOUNT TABOR		NEW ALBANY	IN	FINDS
47150	1007152925	110016677657	NEW ALBANY WWTP	MOUNT TABOR RD	**	NEW ALBANY	IN	FINDS
47150	1004485450	110012087099	D F WRIGHT PLUMBING CO	3124 MURR LANE		NEW ALBANY	IN	FINDS
47150	U003969013	17271	D F WRIGHT PLUMBING CO	3126 MURR LANE		NEW ALBANY	IN	UST
47150	1000689529	110008336434	INDOT BRIDGE STR 111 22 5516	2.5 MI N SR 311	**	NEW ALBANY	IN	IN MANIFEST, RCRA-NonGen, FINDS
47150	1004699124	110007569176	AT&T	NANCE LN 1/4 MI OFF HWY 460	**	EDWARDSVILLE	IN	IN MANIFEST, RCRA-NonGen, FINDS
47150	S108836464		KROGER CO STORE 396	200 NEW ALBANY PLAZA	**	NEW ALBANY	IN	IN MANIFEST
47150	1010563831	INR000120147	KROGER CO STORE 397	200 NEW ALBANY PLAZA	**	NEW ALBANY	IN	RCRA-CESQG
47150	1010499142	110032665658	KROGER CO STORE 397	200 NEW ALBANY PLAZA	**	NEW ALBANY	IN	FINDS
47150	1000863013	110011965935	FORTH TECHNOLOGIES INC	20 E NINTH ST		NEW ALBANY	IN	IN MANIFEST, RCRA-NonGen, FINDS
47150	1004699407	110003110696	HOOK ARTHUR B & SONS INC	1309 E OAK ST		NEW ALBANY	IN	IN MANIFEST, RCRA-CESQG, FINDS
47150	S108483784		NIEHOFF AUTO BODY	1423 EAST OAK STREET		NEW ALBANY	IN	AIRS
47150	1004497986	110011993824	DIECKMANN FUNERAL HOME INC	1846 E OAK ST		NEW ALBANY	IN	FINDS
47150	U000192179	12952	SILVERCREST CHILDREN'S DEV CTR	1806 OLD VINCENNES RD		NEW ALBANY	IN	UST
47150	1005650032	110011837557	SILVERCREST CHILDREN S DEV CTR	1809 OLD VINCENNES ROAD		NEW ALBANY	IN	FINDS
47150	1008257124	110021502266	NATHANIEL SCRIBNER MIDDLE SCHOOL	910 OLD VINCENNES RD		NEW ALBANY	IN	FINDS
47150	S108483780		SILVERCREST CHILDREN'S DEVELOPME	OLD VINCENNES RD	**	NEW ALBANY	IN	AIRS
47150	S108483783		ROBINSON LUMBER CO.	1750 ORMOND DRIVE	**	NEW ALBANY	IN	AIRS
47150	1008338361	110020873152	GALLAGHER	- OUTSIDE OF GUARD SHACK	**	NEW ALBANY	IN	FINDS
47150	1007448712	INR000111906	INDOT BRIDGE STR I265-1-5514	I-265 OVER GREEN VALLEY RD	**	NEW ALBANY	IN	IN MANIFEST, RCRA-NonGen
47150	1001485195	110008339743	INDOT SEYMOUR DIST R23800	I-265 OVER STATE ST R23800A	**	NEW ALBANY	IN	IN MANIFEST, RCRA-NonGen, FINDS
47150	1007732059	110018890020	INDOT BRIDGE STR I265-1-5514	I-265 OVR GREEN VALLEY RD	**	NEW ALBANY	IN	FINDS
47150	U001321828	14079	NIEHOFF'S AUTO BODY	3413 PAOLI PIKE N A		NEW ALBANY	IN	UST
47150	U001076986	2624	COUNTRY CHARM FOOD MART	3417 PAOLI PIKE		FLOYDS KNOBS	IN	UST
47150	1008408261		INDIANA GAS/NEW ALBANY MGP	2 PARCELS AT BANK AND OAK STS		NEW ALBANY	IN	Manufactured Gas Plants
47150	1005443476	110012279266	CONFORMA CLAD	501 PARK EAST BLVD		NEW ALBANY	IN	IN MANIFEST, RCRA-CESQG, FINDS
47150	2004741227		501 PARK EAST BLVD	501 PARK EAST BLVD	**	NEW ALBANY	IN	ERNS
47150	1007446718	47150SMTCN52	SAMTEC, INC.	520 PARK E BLVD		NEW ALBANY	IN	TRIS
47150	1010845170		SAMTEC INC.	520 PARK EAST BLVD		NEW ALBANY	IN	ICIS
47150	1001219233	110003132226	SAMTEC INC	520 PARK EAST BLVD		NEW ALBANY	IN	IN MANIFEST, FINDS, RCRAInfo-LQG
47150	1010850150		SAMTEC INC	520 PARK EAST BLVD		NEW ALBANY	IN	ICIS
47150	S107706510		SAMTEC, INC.	520 PARK EAST BLVD		NEW ALBANY	IN	AIRS
47150	U003976431	24765	UHL TRUCK SALES	635 PARK EAST BLVD		NEW ALBANY	IN	UST
47150	1001087533	110009568468	RAUCH INDUSTRIES	845 PARK PL		NEW ALBANY	IN	IN MANIFEST, AIRS, RCRA-CESQG, FINDS
47150	1000463675	110001237260	FIRE KING INTERNATIONAL INC	900 PARK PL		NEW ALBANY	IN	IN MANIFEST, FINDS, RCRAInfo-LQG
47150	S107705258		FIRE KING INTERNATIONAL, INC.	900 PARK PL		NEW ALBANY	IN	AIRS
47150	U003950697	19200	FIREKING INTL. INC.	900 PARK PLACE		NEW ALBANY	IN	UST
47150	99627033		4133 PAYNE COEHLER RD	4133 PAYNE COEHLER RD		NEW ALBANY	IN	ERNS
47150	1000105997	110003090379	A B C TRUCKING CO	4134 PAYNE HOEHLER RD		NEW ALBANY	IN	IN MANIFEST, RCRA-NonGen, FINDS
47150	1008257127	110021502355	LILLIAN EMERY ELEMENTARY SCHOOL	1111 PEARL ST		NEW ALBANY	IN	FINDS
47150	1000105432	110003139210	BRUCE FOX INC	417-420 PEARL ST		NEW ALBANY	IN	IN MANIFEST, RCRA-NonGen, FINDS
47150	1010377848	110030941355	SCRIBNER PLACE REDEVELOPMENT ARE	47 PEARL STREET		NEW ALBANY	IN	FINDS
47150	1009310292		SCRIBNER PLACE REDEVELOPMENT ARE	47 PEARL STREET		NEW ALBANY	IN	US BROWNFIELDS

EDR ZIP Code Scan Report

ZIP	EDR-ID	Facility ID	Name	Address	Map/Dir/Dist	City	State	Databases
47150	1010342632	110031005775	SCRIBNER PLACE SITE - BALANCE OF SIT	47 PEARL STREET TO BANK STREET, S O	**	NEW ALBANY	IN	FINDS
47150	1010340989		SCRIBNER PLACE SITE - BALANCE OF SIT	47 PEARL STREET TO BANK STREET, S O		NEW ALBANY	IN	US BROWNFIELDS
47150	1004490845	110012059271	ERBER & MILLIGAN CONSTRUCTION COM	710 PEARL ST		NEW ALBANY	IN	FINDS
47150	1000825743	110003119633	SONOCO PRODUCTS	705 PILLSBURY LN		NEW ALBANY	IN	IN MANIFEST, RCRA-CESQG, FINDS
47150	2000542325		707 PILLSBURY LN	707 PILLSBURY LN		NEW ALBANY	IN	ERNS
47150	1005979945		PILLSBURY CO	707 PILLSBURY LN		NEW ALBANY	IN	MLTS
47150	1009520711		PILLSBURY BRANDS NEW ALBANY	707 PILLSBURY LN		NEW ALBANY	IN	FTTS, HIST FTTS
47150	1004486341	110000535181	PILLSBURY CO THE	707 PILLSBURY LN		NEW ALBANY	IN	IN MANIFEST, RCRA-CESQG, FINDS
47150	S107705349		GENERAL MILLS	707 PILLSBURY LN	**	NEW ALBANY	IN	AIRS
47150	93324520		707 PILLSBURY LN FALL RUN	707 PILLSBURY LN FALL RUN		NEW ALBANY	IN	ERNS
47150	U003141693	13445	GENERAL MILLS	707 PILLSBURY LN.		NEW ALBANY	IN	UST
47150	92289072		707 PILLSBURY LANE	707 PILLSBURY LANE		NEW ALBANY	IN	ERNS
47150	S107706343		QUALITY PARK DBA DISCOUNT LABELS, I	4115 PROFIT CT		NEW ALBANY	IN	AIRS
47150	1000463949	110001373424	DISCOUNT LABELS INC	4115 PROFIT CT		NEW ALBANY	IN	IN MANIFEST, RCRA-CESQG, FINDS
47150	1000397904	110000792615	SAMTEC INC	810 PROGRESS BLVD		NEW ALBANY	IN	IN MANIFEST, RCRA-NonGen, FINDS
47150	1001232202	110003134064	KENTUCKY METALS PLT	825 PROGRESS BLVD		NEW ALBANY	IN	IN MANIFEST, RCRA-NonGen, FINDS
47150	S106866180		KEMPCO, INC.	825 PROGRESS BOULEVARD		NEW ALBANY	IN	VCP
47150	U001080190	9354	CONFORMA CLAD COATINGS	900 PROGRESS BLVD		NEW ALBANY	IN	UST
47150	1000300704	110003070195	CRANE AMERICA SERVICE	900 PROGRESS BLVD		NEW ALBANY	IN	IN MANIFEST, RCRA-NonGen, FINDS
47150	1000294150	110001352456	FOAM FABRICATORS LTD	950 PROGRESS BLVD		NEW ALBANY	IN	IN MANIFEST, RCRA-NonGen, FINDS
47150	S107705281		FOAM FABRICATORS, INC.	950 PROGRESS BLVD		NEW ALBANY	IN	AIRS
47150	U003950231	13390	FOAM FABRICATORS NEW ALBANY	950 PROGRESS BLVD		NEW ALBANY	IN	UST
47150	1010569038		BEACH MOLD & TOOL, INC.	999 PROGRESS BLVD		NEW ALBANY	IN	SSTS
47150	1004486651	110001367075	BEACH MOLD & TOOL INC	999 PROGRESS BLVD		NEW ALBANY	IN	IN MANIFEST, RCRA-CESQG, FINDS
47150	S108483778		TECHNIDYNE CORPORATION	100 QUALITY AVE		NEW ALBANY	IN	AIRS
47150	1005833036	110012123077	TECHNIDYNE CORPORATION	100 QUALITY AVE		NEW ALBANY	IN	FINDS
47150	1004700321	110003132805	JOHN CRANE NEW ALBANY IN	200 QUALITY AVE		NEW ALBANY	IN	IN MANIFEST, RCRA-CESQG, FINDS
47150	1006828013	110013877126	CUSTOM PLYWOOD, INCORPORATED	301 QUALITY AVENUE		NEW ALBANY	IN	FINDS
47150	U003577792	10162	A RASMUSSEN & SON	3 RASMUSSEN COURT		NEW ALBANY	IN	UST
47150	1000515646	110003114102	CONFORMA CLAD	4201 REAS LN		NEW ALBANY	IN	IN MANIFEST, AIRS, RCRA-NonGen, FINDS
47150	1008912285	110024232258	LARRY FOSTERS SCRAP TIRE SERVICE	330 REDBUT DR		NEW ALBANY	IN	FINDS
47150	1008912286	110024232267	MIDWEST TIRE RECYCLING	1601 REIDINGER RIDGE	**	NEW ALBANY	IN	FINDS
47150	1000843730	18603	PAYNE SPARKMAN MANUFACTURING INC	2571 ROANOKE AVE		NEW ALBANY	IN	UST
47150	1004500040	110012131451	PAYNE SPARKMAN MANUFACTURING INC	2571 ROANOKE AVE		NEW ALBANY	IN	FINDS
47150	1004484842	110012092118	NEW ALBANY FLOYD CO SCH	3 ROSMUSSEN CT		NEW ALBANY	IN	FINDS
47150	1004495316	110011969931	SAV A STEP #42	3010 SAINT JOSEPH RD		NEW ALBANY	IN	FINDS
47150	U001080563	16461	LAWRENE J BOOK	3584 SCOTTSVILLE RD FLOYD KNOBS		NEW ALBANY	IN	UST
47150	1000165119	110003085526	TRIBUNE	303 SCRIBNER DR		NEW ALBANY	IN	IN MANIFEST, RCRA-NonGen, FINDS
47150	S107705259		FIREKING SECURITY PRODUCTS, LLC	101 SECURITY PKWY		NEW ALBANY	IN	AIRS
47150	1000907796	110001237466	MEILINK SAFE COMPANY	111 SECURITY PARKWAY		NEW ALBANY	IN	IN MANIFEST, RCRAInfo-SQG, FINDS
47150	1005592522	110012026501	M&M CONSTRUCTION	6648 SEVEN MILE LANE		NEW ALBANY	IN	FINDS
47150	1004491774	110011836736	RAUCH REHAB AND DEV SRVS 22	2520 SHRADER AVE		NEW ALBANY	IN	FINDS
47150	U004003296	1155	WOLKE CO	1910 SILVER ST		NEW ALBANY	IN	UST
47150	1000463652	110001306480	WOLKE PAINT CO	1910 SILVER ST		NEW ALBANY	IN	IN MANIFEST, RCRA-NonGen, FINDS
47150	1000129724	110001235903	ACE REMANUFACTURE INC	2043 SILVER ST		NEW ALBANY	IN	IN MANIFEST, AIRS, RCRA-NonGen, FINDS
47150	1010681507	110031191902	KACE REMANUFACTURING INC.	2043 SILVER STREET		NEW ALBANY	IN	FINDS
47150	1010028172	110028089538	LOUISVILLE HARDWOODS	2045 SILVER ST		NEW ALBANY	IN	FINDS
47150	S108483777		CALDWELL/MOSER LEATHER COMPANY,	232 SILVER ST		NEW ALBANY	IN	AIRS
47150	1004487573	110001373433	CALDWELL MOSER LEATHER COMPANY I	232 SILVER STREET		NEW ALBANY	IN	FINDS
47150	S103805259	199808078	FOAMEX, LP	234 SILVER ST		NEW ALBANY	IN	AIRS
47150	1004486900	110001129984	AG METALS	234 SILVER ST.		NEW ALBANY	IN	FINDS
47150	1002896417	IND980270011	CRAIN INDUSTRIES, INC.	234 SILVER STREET		NEW ALBANY	IN	CERCLIS-NFRAP
47150	1003870585	IND098097272	GARRETT WAREHOUSES INC	238 SILVER ST		NEW ALBANY	IN	CERCLIS-NFRAP
47150	1010024758	110028074964	CALDWELL MOSER LEATHER CO	SILVER & MAIN ST		NEW ALBANY	IN	FINDS
47150	1004498628	110011999338	SILVER CREEK WATER CO	SILVER CREEK & BLACISTON MILL RD	**	NEW ALBANY	IN	FINDS
47150	1003872691	IND006382147	GEO MOSER LEATHER CO	SILVER STREET & PENNSYLVANIA	**	NEW ALBANY	IN	CERCLIS-NFRAP
47150	U004001797	15610	FLOYD KNOBS TRANSMITTER	7265 SKYLINE DR	**	NEW ALBANY	IN	UST

EDR ZIP Code Scan Report

ZIP	EDR-ID	Facility ID	Name	Address	Map/Dir/Dist	City	State	Databases
47150	1004494901	110011965926	WLKY TV TRANSMITTER	7265 SKYLINE DR	**	NEW ALBANY	IN	FINDS
47150	1008302733	110021968192	SLATE RUN ELEMENTARY SCHOOL	1452 SLATE RUN RD		NEW ALBANY	IN	FINDS
47150	1000689492	110003115913	GENERAL SVC ADMIN	121 W SPRING ST		NEW ALBANY	IN	IN MANIFEST, RCRA-CESQG, FINDS
47150	U003995989	24823	KEYSTONE AUTOMOTIVE IND	1214 E SPRING ST		NEW ALBANY	IN	UST
47150	1000464149	110003076992	PRESSED FOR TIME INC	1630 E SPRING ST		NEW ALBANY	IN	IN MANIFEST, RCRAInfo-SQG, FINDS
47150	S108162487	IN0503734	JAMES THE CLEANER	1630 E SPRING ST		NEW ALBANY	IN	DRYCLEANERS
47150	1001077140	110003124565	SWIFTY STATION #140	2025 E SPRING ST		NEW ALBANY	IN	IN MANIFEST, RCRA-NonGen, FINDS
47150	U004002959	236	SWIFTY FOOD MART #140	2025 E SPRING ST		NEW ALBANY	IN	UST
47150	U001079055	10455	MILLER OIL CO INC	2100 SPRING ST		NEW ALBANY	IN	UST
47150	1005638671	110012079954	MILLER OIL CO INC	2100 SPRING ST		NEW ALBANY	IN	FINDS
47150	1004484404	110012096445	FORMER RETAIL STATION	2117 SPRING ST		NEW ALBANY	IN	FINDS
47150	1004699946	110003125332	SUPERAMERICA 5717	2202 E SPRING ST		NEW ALBANY	IN	IN MANIFEST, RCRA-NonGen, FINDS
47150	U004002761	1321	SPEEDWAY 9717	2202 E SPRING ST		NEW ALBANY	IN	UST
47150	1000464148	110003076983	COYLE CHEVROLET, GEO, DODGE	411 E SPRING ST		NEW ALBANY	IN	IN MANIFEST, RCRA-NonGen, FINDS
47150	U004025314	24878	SBC CENTRAL OFFICE	510 E SPRING ST		NEW ALBANY	IN	UST
47150	1000104327	110003140093	INDIANA BELL TELEPHONE CO 94X	510 E SPRING ST		NEW ALBANY	IN	RCRA-NonGen, FINDS
47150	1004494794	110011965114	PROVIDENCE RETIREMENT HOME	701 E SPRING ST		NEW ALBANY	IN	FINDS
47150	U003951540	743	PROVIDENCE RETIREMENT HOME	701 E SPRING ST		NEW ALBANY	IN	UST
47150	S105588672	4020003	ST. EDWARD COURT	703 EAST SPRING STREET		NEW ALBANY	IN	BROWNFIELDS
47150	1004496577	110011981061	KRAFT FUNERAL SERVICE INC	708 E SPRING ST		NEW ALBANY	IN	FINDS
47150	S108483647		INDIANA DEPARTMENT OF TRANSPOR	E SR 28 RR 1	**	ALBANY	IN	AIRS
47150	1000101573	110003095169	NEW ALBANY STEAM LAUNDRY AND DRY	1935 W ST		NEW ALBANY	IN	IN MANIFEST, RCRAInfo-SQG, FINDS
47150	S108162290	IN0503399	NEW ALBANY STEAM LAUNDRY	1935 WEST ST		NEW ALBANY	IN	DRYCLEANERS
47150	98452510		316 15TH ST	316 15TH ST		NEW ALBANY	IN	ERNS
47150	U001080938	12537	KANNAPEL'S TRUE VALUE HDWE	1207 STATE ST		NEW ALBANY	IN	UST
47150	1006375114	110012795369	WHELAN & SON ALIGNMENT	1303 STATE ST		NEW ALBANY	IN	FINDS
47150	U000191807	12509	WHELAN & SON ALIGNMENT	1305 STATE STREET		NEW ALBANY	IN	UST
47150	U000193644	14541	MARK'S CARS	1400 STATE ST		NEW ALBANY	IN	UST
47150	1005594845	110011954108	MARK S CARS	1400 STATE STREET		NEW ALBANY	IN	FINDS
47150	1000887392	110003117519	LORCH OIL CO INC WESTERN TRUCK ST	1425 STATE ST		NEW ALBANY	IN	IN MANIFEST, RCRA-NonGen, FINDS
47150	1000757710	12474	WESTERN TRUCK STOP	1425 STATE ST		NEW ALBANY	IN	UST
47150	1000441285	110001237251	FLOYD MEMORIAL HOSPITAL	1850 STATE ST		NEW ALBANY	IN	IN MANIFEST, AIRS, RCRA-CESQG, FINDS, MLTS, UST
47150	1001209061		MEMORIAL HOSPITAL OF FLOYD CTY.	1850 STATE STREET		NEW ALBANY	IN	MLTS
47150	1006975706		BICKERS, D. MARK., M.D.	1919 STATE STREET SUITE 302		NEW ALBANY	IN	MLTS
47150	U004002974	235	SWIFTY SERVICE STATION #139	1945 STATE ST		NEW ALBANY	IN	UST
47150	1004495601	110011972482	SWIFTY OIL #139	1945 STATE ST		NEW ALBANY	IN	FINDS
47150	1004482739	110012126662	STATE ST RIGHT OF WAY	1946 STATE ST		NEW ALBANY	IN	FINDS
47150	U001959053	18968	STATE STREET RIGHT-OF-WAY	1946 STATE STREET		NEW ALBANY	IN	UST
47150	1005590197	110012025860	HAMPTON AUTO SALES	201 STATE STREET		NEW ALBANY	IN	FINDS
47150	U000191775	12449	LARRY MCALLISTER AUTO SALES	201 STATE STREET		NEW ALBANY	IN	UST
47150	1000513670	18197	VALVOLINE INSTANT OIL CHANGE	2114 STATE ST		NEW ALBANY	IN	UST
47150	1004489653	110003113229	VALVOLINE INSTANT OIL CHANGE	2114 STATE ST		NEW ALBANY	IN	IN MANIFEST, RCRA-CESQG, FINDS
47150	U003718343	24305	KROGER FUEL	2130 STATE ST		NEW ALBANY	IN	UST
47150	1009317654	110024430542	TARGET STORE #0139	2209 STATE ST		NEW ALBANY	IN	FINDS
47150	1009217046	INR000116103	TARGET STORE #0139	2209 STATE ST		NEW ALBANY	IN	IN MANIFEST, RCRA-CESQG
47150	1007732088	110018890315	HOME DEPOT #2016	2239 STATE ST		NEW ALBANY	IN	FINDS
47150	1007570129	INR000112086	HOME DEPOT #HD2016	2239 STATE ST		NEW ALBANY	IN	IN MANIFEST, RCRAInfo-SQG
47150	1005602333	110012011090	THORNTON OIL SVC STA 1	2250 STATE ST		NEW ALBANY	IN	FINDS
47150	U001829099	18928	THORNTON OIL CORPORATION #1	2250 STATE STREET		NEW ALBANY	IN	UST
47150	1004488359	110012051867	FIRESTONE STORE	227 STATE ST		NEW ALBANY	IN	FINDS
47150	2005610354		227 STATE STREET	227 STATE STREET		NEW ALBANY	IN	ERNS
47150	U003949982	1031	JOHNSON OIL BIGFOOT #086	401 S STATE ST		NEW ALBANY	IN	UST
47150	S106350354	1031	AMOCO OIL COMPANY (#184)	401 S STATE ST		NEW ALBANY	IN	AIRS
47150	1000825298	110003115511	BIGFOOT 86	401 STATE ST		NEW ALBANY	IN	IN MANIFEST, RCRA-NonGen, FINDS
47150	U003950898	2147	GOODYEAR AUTO SERVICE 6231	602 STATE ST		NEW ALBANY	IN	UST
47150	1004492443	110012067510	GOODYEAR AUTO SERVICE CENTER 621	602 STATE ST		NEW ALBANY	IN	FINDS
47150	1000371123	110003068858	SHERWIN-WILLIAMS COMPANY THE	612 STATE ST		NEW ALBANY	IN	IN MANIFEST, RCRA-NonGen, FINDS
47150	U000191858	12566	LANG AUTO SERVICE	615 STATE ST		NEW ALBANY	IN	UST
47150	1008945455	110023128337	D ANDRES ENTERPRISE	615 STATE ST		NEW ALBANY	IN	FINDS
47150	1008880558	INR000115469	D ANDRES ENTERPRISE	615 STATE ST		NEW ALBANY	IN	IN MANIFEST, RCRA-NonGen

EDR ZIP Code Scan Report

ZIP	EDR-ID	Facility ID	Name	Address	Map/Dir/Dist	City	State	Databases
47150	1005590005	110012012393	LANG AUTO SERVICE	615 STATE STREET		NEW ALBANY	IN	FINDS
47150	U003950591	1318	SPEEDWAY NO 9718	635 STATE ST	**	NEW ALBANY	IN	UST
47150	U004020271	1318	SPEEDWAY NO 9718	635 STATE ST		NEW ALBANY	IN	UST
47150	1004699947	110003125341	SUPERAMERICA 5718	635 STATE ST		NEW ALBANY	IN	IN MANIFEST, RCRA-NonGen, FINDS
47150	1000310063	110003092607	G AND W ENTERPRISES	642 STATE ST		NEW ALBANY	IN	IN MANIFEST, RCRA-NonGen, FINDS
47150	1000862871	110003065977	KOCOLENE STATION NO 139	800 STATE ST		NEW ALBANY	IN	IN MANIFEST, RCRA-NonGen, FINDS
47150	U000185962	4139	LUCKY STOP SUNOCO	800 STATE ST		NEW ALBANY	IN	UST
47150	1003870733	IND980679187	FLOYD COUNTY HIGHWAY DEPT	STATE ROUTE #64	**	EDWARDSVILLE	IN	CERCLIS-NFRAP
47150	1004486339	110002071294	NEW ALBANY BOX AND BASKET	STONE & EAST ST		NEW ALBANY	IN	FINDS
47150	1001481794	110006496540	IN BELL TELEPHONE CO N39112	606 MT TABOR RD		NEW ALBANY	IN	IN MANIFEST, RCRA-CESQG, FINDS
47150	1005416109	110002349343	NEW ALBANY WASTE WATER PLT	38 W TENTH ST		NEW ALBANY	IN	IN MANIFEST, RCRA-CESQG, FINDS
47150	1010910763		NEW ALBANY WASTEWATER TREATMEN	38 WEST TENTH STREET	**	NEW ALBANY	IN	ICIS
47150	1010798756		NEW ALBANY WASTE WATER PLT	38 WEST TENTH STREET	**	NEW ALBANY	IN	ICIS
47150	1010564103	INR000123224	METALITE CORP	1815 TROY ST		NEW ALBANY	IN	RCRAInfo-LQG
47150	S107705986		METALITE CORP.	1815 TROY ST		NEW ALBANY	IN	AIRS
47150	1005449348	47150MTLTC18	METALITE CORP.	1815 TROY ST		NEW ALBANY	IN	TRIS
47150	1004487758	110000401994	METALITE CORPORATION	1815 TROY ST.		NEW ALBANY	IN	FINDS
47150	1010025848	110028080298	STEM CHESTER B INC	UNKNOWN	**	NEW ALBANY	IN	FINDS
47150	1000464151	110003077009	RIVERSIDE PETROLEUM INC	1020 VINCENNES ST		NEW ALBANY	IN	IN MANIFEST, RCRA-NonGen, FINDS
47150	1004700222	110003130950	DON WORDEN AUTO SALES	1105 VINCENNES ST		NEW ALBANY	IN	IN MANIFEST, RCRA-CESQG, FINDS
47150	U000183011	2568	WILLIAM K BARY	200 VINCENNES ST		NEW ALBANY	IN	UST
47150	1004490736	110012058129	HOOSIER BRAKE & EXHAUST NO 2	200 VINCENNES ST		NEW ALBANY	IN	FINDS
47150	1004495561	110011972160	MARATHON SUPREME MART	201 VINCENNES ST		NEW ALBANY	IN	FINDS
47150	U003093994	9651	MARATHON SUPREME MART	201 VINCENNES ST		NEW ALBANY	IN	UST
47150	U001321996	12775	FALLS CITY PRINTING	323 VINCENNES ST		NEW ALBANY	IN	UST
47150	1004490617	110012056755	FALLS CITY PRINTING	323 VINCENNES STREET		NEW ALBANY	IN	FINDS
47150	1000862862	110003065888	CARDINAL LIPPS PRINTING SVCS INC	341 VINCENNES ST		NEW ALBANY	IN	IN MANIFEST, AIRS, RCRAInfo-SQG, FINDS
47150	1001219066	110003103356	SPEEDWAY 5042	523 VINCENNES		NEW ALBANY	IN	IN MANIFEST, RCRA-NonGen, FINDS
47150	U003951454	632	MARATHON #5042	523 VINCENNES		NEW ALBANY	IN	UST
47150	1000451494	110007573553	ICARUS INDUSTRIAL PAINTING CO	16 MI W OF US 150	**	NEW ALBANY	IN	IN MANIFEST, RCRA-NonGen, FINDS
47150	1004491355	110009739685	CHIMNEYWOOD SEWAGE WORKS, INC.	3/4 MI W OF US 150 1/2 MI N OF OLD VINC	**	NEW ALBANY	IN	FINDS
47150	1000248280	110009569895	RESIDUALS MANAGEMENT SERVICE COF	2134 WILLOW AVE		NEW ALBANY	IN	IN MANIFEST, RCRA-NonGen, FINDS
47150	1000291158	110003090477	WILLOW AVENUE PROPERTIES INC .	2134 WILLOW AVE		NEW ALBANY	IN	IN MANIFEST, RCRA-NonGen, FINDS
47150	1003870649	IND980607667	KENTUCKY LIQUID RECYCLING INC	2134 WILLOW ST		NEW ALBANY	IN	CERCLIS-NFRAP
47150	1000327247	110003081735	OHIO VALLEY DOOR CORP	2143 WILLOW AVE		NEW ALBANY	IN	IN MANIFEST, RCRAInfo-SQG, FINDS
47150	U002033867	19154	OHIO VALLEY DOOR	2143 WILLOW ST		NEW ALBANY	IN	UST

GOVERNMENT RECORDS SEARCHED / DATA CURRENCY TRACKING

To maintain currency of the following federal and state databases, EDR contacts the appropriate governmental agency on a monthly or quarterly basis, as required.

Number of Days to Update: Provides confirmation that EDR is reporting records that have been updated within 90 days from the date the government agency made the information available to the public.

FEDERAL RECORDS

NPL: National Priority List

National Priorities List (Superfund). The NPL is a subset of CERCLIS and identifies over 1,200 sites for priority cleanup under the Superfund Program. NPL sites may encompass relatively large areas. As such, EDR provides polygon coverage for over 1,000 NPL site boundaries produced by EPA's Environmental Photographic Interpretation Center (EPIC) and regional EPA offices.

Date of Government Version: 04/30/2008	Source: EPA
Date Data Arrived at EDR: 05/06/2008	Telephone: N/A
Date Made Active in Reports: 06/09/2008	Last EDR Contact: 07/28/2008
Number of Days to Update: 34	Next Scheduled EDR Contact: 10/27/2008
	Data Release Frequency: Quarterly

NPL Site Boundaries

Sources:

EPA's Environmental Photographic Interpretation Center (EPIC)
Telephone: 202-564-7333

EPA Region 1
Telephone 617-918-1143

EPA Region 6
Telephone: 214-655-6659

EPA Region 3
Telephone 215-814-5418

EPA Region 7
Telephone: 913-551-7247

EPA Region 4
Telephone 404-562-8033

EPA Region 8
Telephone: 303-312-6774

EPA Region 5
Telephone 312-886-6686

EPA Region 9
Telephone: 415-947-4246

EPA Region 10
Telephone 206-553-8665

Proposed NPL: Proposed National Priority List Sites

A site that has been proposed for listing on the National Priorities List through the issuance of a proposed rule in the Federal Register. EPA then accepts public comments on the site, responds to the comments, and places on the NPL those sites that continue to meet the requirements for listing.

Date of Government Version: 04/30/2008	Source: EPA
Date Data Arrived at EDR: 05/06/2008	Telephone: N/A
Date Made Active in Reports: 06/09/2008	Last EDR Contact: 07/28/2008
Number of Days to Update: 34	Next Scheduled EDR Contact: 10/27/2008
	Data Release Frequency: Quarterly

DELISTED NPL: National Priority List Deletions

The National Oil and Hazardous Substances Pollution Contingency Plan (NCP) establishes the criteria that the EPA uses to delete sites from the NPL. In accordance with 40 CFR 300.425.(e), sites may be deleted from the NPL where no further response is appropriate.

Date of Government Version: 04/30/2008	Source: EPA
Date Data Arrived at EDR: 05/06/2008	Telephone: N/A
Date Made Active in Reports: 06/09/2008	Last EDR Contact: 07/28/2008
Number of Days to Update: 34	Next Scheduled EDR Contact: 10/27/2008
	Data Release Frequency: Quarterly

GOVERNMENT RECORDS SEARCHED / DATA CURRENCY TRACKING

NPL LIENS: Federal Superfund Liens

Federal Superfund Liens. Under the authority granted the USEPA by CERCLA of 1980, the USEPA has the authority to file liens against real property in order to recover remedial action expenditures or when the property owner received notification of potential liability. USEPA compiles a listing of filed notices of Superfund Liens.

Date of Government Version: 10/15/1991	Source: EPA
Date Data Arrived at EDR: 02/02/1994	Telephone: 202-564-4267
Date Made Active in Reports: 03/30/1994	Last EDR Contact: 08/18/2008
Number of Days to Update: 56	Next Scheduled EDR Contact: 11/17/2008
	Data Release Frequency: No Update Planned

CERCLIS: Comprehensive Environmental Response, Compensation, and Liability Information System

CERCLIS contains data on potentially hazardous waste sites that have been reported to the USEPA by states, municipalities, private companies and private persons, pursuant to Section 103 of the Comprehensive Environmental Response, Compensation, and Liability Act (CERCLA). CERCLIS contains sites which are either proposed to or on the National Priorities List (NPL) and sites which are in the screening and assessment phase for possible inclusion on the NPL.

Date of Government Version: 04/08/2008	Source: EPA
Date Data Arrived at EDR: 04/25/2008	Telephone: 703-412-9810
Date Made Active in Reports: 05/21/2008	Last EDR Contact: 07/22/2008
Number of Days to Update: 26	Next Scheduled EDR Contact: 09/15/2008
	Data Release Frequency: Quarterly

CERCLIS-NFRAP: CERCLIS No Further Remedial Action Planned

Archived sites are sites that have been removed and archived from the inventory of CERCLIS sites. Archived status indicates that, to the best of EPA's knowledge, assessment at a site has been completed and that EPA has determined no further steps will be taken to list this site on the National Priorities List (NPL), unless information indicates this decision was not appropriate or other considerations require a recommendation for listing at a later time. This decision does not necessarily mean that there is no hazard associated with a given site; it only means that, based upon available information, the location is not judged to be a potential NPL site.

Date of Government Version: 12/03/2007	Source: EPA
Date Data Arrived at EDR: 12/06/2007	Telephone: 703-412-9810
Date Made Active in Reports: 02/20/2008	Last EDR Contact: 06/17/2008
Number of Days to Update: 76	Next Scheduled EDR Contact: 09/15/2008
	Data Release Frequency: Quarterly

LIENS 2: CERCLA Lien Information

A Federal CERCLA ("Superfund") lien can exist by operation of law at any site or property at which EPA has spent Superfund monies. These monies are spent to investigate and address releases and threatened releases of contamination. CERCLIS provides information as to the identity of these sites and properties.

Date of Government Version: 06/13/2008	Source: Environmental Protection Agency
Date Data Arrived at EDR: 06/27/2008	Telephone: 202-564-6023
Date Made Active in Reports: 08/08/2008	Last EDR Contact: 08/18/2008
Number of Days to Update: 42	Next Scheduled EDR Contact: 11/17/2008
	Data Release Frequency: Varies

CORRACTS: Corrective Action Report

CORRACTS identifies hazardous waste handlers with RCRA corrective action activity.

Date of Government Version: 03/26/2008	Source: EPA
Date Data Arrived at EDR: 04/02/2008	Telephone: 800-424-9346
Date Made Active in Reports: 05/06/2008	Last EDR Contact: 06/02/2008
Number of Days to Update: 34	Next Scheduled EDR Contact: 09/01/2008
	Data Release Frequency: Quarterly

RCRA-TSDF: RCRA - Transporters, Storage and Disposal

RCRAInfo is EPA's comprehensive information system, providing access to data supporting the Resource Conservation and Recovery Act (RCRA) of 1976 and the Hazardous and Solid Waste Amendments (HSWA) of 1984. The database includes selective information on sites which generate, transport, store, treat and/or dispose of hazardous waste as defined by the Resource Conservation and Recovery Act (RCRA). Transporters are individuals or entities that move hazardous waste from the generator offsite to a facility that can recycle, treat, store, or dispose of the waste. TSDFs treat, store, or dispose of the waste.

GOVERNMENT RECORDS SEARCHED / DATA CURRENCY TRACKING

Date of Government Version: 05/12/2008
Date Data Arrived at EDR: 06/13/2008
Date Made Active in Reports: 08/08/2008
Number of Days to Update: 56

Source: Environmental Protection Agency
Telephone: (404) 562-8651
Last EDR Contact: 08/21/2008
Next Scheduled EDR Contact: 11/17/2008
Data Release Frequency: Quarterly

RCRA-LQG: RCRA - Large Quantity Generators

RCRAInfo is EPA's comprehensive information system, providing access to data supporting the Resource Conservation and Recovery Act (RCRA) of 1976 and the Hazardous and Solid Waste Amendments (HSWA) of 1984. The database includes selective information on sites which generate, transport, store, treat and/or dispose of hazardous waste as defined by the Resource Conservation and Recovery Act (RCRA). Large quantity generators (LQGs) generate over 1,000 kilograms (kg) of hazardous waste, or over 1 kg of acutely hazardous waste per month.

Date of Government Version: 05/12/2008
Date Data Arrived at EDR: 06/13/2008
Date Made Active in Reports: 08/08/2008
Number of Days to Update: 56

Source: Environmental Protection Agency
Telephone: (404) 562-8651
Last EDR Contact: 08/21/2008
Next Scheduled EDR Contact: 11/17/2008
Data Release Frequency: Quarterly

RCRA-SQG: RCRA - Small Quantity Generators

RCRAInfo is EPA's comprehensive information system, providing access to data supporting the Resource Conservation and Recovery Act (RCRA) of 1976 and the Hazardous and Solid Waste Amendments (HSWA) of 1984. The database includes selective information on sites which generate, transport, store, treat and/or dispose of hazardous waste as defined by the Resource Conservation and Recovery Act (RCRA). Small quantity generators (SQGs) generate between 100 kg and 1,000 kg of hazardous waste per month.

Date of Government Version: 05/12/2008
Date Data Arrived at EDR: 06/13/2008
Date Made Active in Reports: 08/08/2008
Number of Days to Update: 56

Source: Environmental Protection Agency
Telephone: (404) 562-8651
Last EDR Contact: 08/21/2008
Next Scheduled EDR Contact: 11/17/2008
Data Release Frequency: Quarterly

RCRA-CESQG: RCRA - Conditionally Exempt Small Quantity Generators

RCRAInfo is EPA's comprehensive information system, providing access to data supporting the Resource Conservation and Recovery Act (RCRA) of 1976 and the Hazardous and Solid Waste Amendments (HSWA) of 1984. The database includes selective information on sites which generate, transport, store, treat and/or dispose of hazardous waste as defined by the Resource Conservation and Recovery Act (RCRA). Conditionally exempt small quantity generators (CESQGs) generate less than 100 kg of hazardous waste, or less than 1 kg of acutely hazardous waste per month.

Date of Government Version: 05/12/2008
Date Data Arrived at EDR: 06/13/2008
Date Made Active in Reports: 08/08/2008
Number of Days to Update: 56

Source: Environmental Protection Agency
Telephone: (404) 562-8651
Last EDR Contact: 08/21/2008
Next Scheduled EDR Contact: 11/17/2008
Data Release Frequency: Varies

RCRA-NonGen: RCRA - Non Generators

RCRAInfo is EPA's comprehensive information system, providing access to data supporting the Resource Conservation and Recovery Act (RCRA) of 1976 and the Hazardous and Solid Waste Amendments (HSWA) of 1984. The database includes selective information on sites which generate, transport, store, treat and/or dispose of hazardous waste as defined by the Resource Conservation and Recovery Act (RCRA). Non-Generators do not presently generate hazardous waste.

Date of Government Version: 05/12/2008
Date Data Arrived at EDR: 06/13/2008
Date Made Active in Reports: 08/08/2008
Number of Days to Update: 56

Source: Environmental Protection Agency
Telephone: (404) 562-8651
Last EDR Contact: 08/21/2008
Next Scheduled EDR Contact: 11/17/2008
Data Release Frequency: Varies

GOVERNMENT RECORDS SEARCHED / DATA CURRENCY TRACKING

US ENG CONTROLS: Engineering Controls Sites List

A listing of sites with engineering controls in place. Engineering controls include various forms of caps, building foundations, liners, and treatment methods to create pathway elimination for regulated substances to enter environmental media or effect human health.

Date of Government Version: 04/04/2008	Source: Environmental Protection Agency
Date Data Arrived at EDR: 04/17/2008	Telephone: 703-603-0695
Date Made Active in Reports: 05/15/2008	Last EDR Contact: 06/30/2008
Number of Days to Update: 28	Next Scheduled EDR Contact: 09/29/2008
	Data Release Frequency: Varies

US INST CONTROL: Sites with Institutional Controls

A listing of sites with institutional controls in place. Institutional controls include administrative measures, such as groundwater use restrictions, construction restrictions, property use restrictions, and post remediation care requirements intended to prevent exposure to contaminants remaining on site. Deed restrictions are generally required as part of the institutional controls.

Date of Government Version: 04/04/2008	Source: Environmental Protection Agency
Date Data Arrived at EDR: 04/17/2008	Telephone: 703-603-0695
Date Made Active in Reports: 05/15/2008	Last EDR Contact: 06/30/2008
Number of Days to Update: 28	Next Scheduled EDR Contact: 09/29/2008
	Data Release Frequency: Varies

ERNS: Emergency Response Notification System

Emergency Response Notification System. ERNS records and stores information on reported releases of oil and hazardous substances.

Date of Government Version: 12/31/2007	Source: National Response Center, United States Coast Guard
Date Data Arrived at EDR: 01/23/2008	Telephone: 202-267-2180
Date Made Active in Reports: 03/17/2008	Last EDR Contact: 07/25/2008
Number of Days to Update: 54	Next Scheduled EDR Contact: 10/20/2008
	Data Release Frequency: Annually

HMIRS: Hazardous Materials Information Reporting System

Hazardous Materials Incident Report System. HMIRS contains hazardous material spill incidents reported to DOT.

Date of Government Version: 12/31/2007	Source: U.S. Department of Transportation
Date Data Arrived at EDR: 04/16/2008	Telephone: 202-366-4555
Date Made Active in Reports: 05/15/2008	Last EDR Contact: 07/15/2008
Number of Days to Update: 29	Next Scheduled EDR Contact: 10/13/2008
	Data Release Frequency: Annually

DOT OPS: Incident and Accident Data

Department of Transportation, Office of Pipeline Safety Incident and Accident data.

Date of Government Version: 05/14/2008	Source: Department of Transportation, Office of Pipeline Safety
Date Data Arrived at EDR: 05/28/2008	Telephone: 202-366-4595
Date Made Active in Reports: 08/08/2008	Last EDR Contact: 05/28/2008
Number of Days to Update: 72	Next Scheduled EDR Contact: 08/25/2008
	Data Release Frequency: Varies

CDL: Clandestine Drug Labs

A listing of clandestine drug lab locations. The U.S. Department of Justice ("the Department") provides this web site as a public service. It contains addresses of some locations where law enforcement agencies reported they found chemicals or other items that indicated the presence of either clandestine drug laboratories or dumpsites. In most cases, the source of the entries is not the Department, and the Department has not verified the entry and does not guarantee its accuracy. Members of the public must verify the accuracy of all entries by, for example, contacting local law enforcement and local health departments.

GOVERNMENT RECORDS SEARCHED / DATA CURRENCY TRACKING

Date of Government Version: 09/01/2007
Date Data Arrived at EDR: 12/03/2007
Date Made Active in Reports: 12/28/2007
Number of Days to Update: 25

Source: Drug Enforcement Administration
Telephone: 202-307-1000
Last EDR Contact: 06/27/2008
Next Scheduled EDR Contact: 09/22/2008
Data Release Frequency: Quarterly

US BROWNFIELDS: A Listing of Brownfields Sites

Included in the listing are brownfields properties addresses by Cooperative Agreement Recipients and brownfields properties addressed by Targeted Brownfields Assessments. Targeted Brownfields Assessments-EPA's Targeted Brownfields Assessments (TBA) program is designed to help states, tribes, and municipalities--especially those without EPA Brownfields Assessment Demonstration Pilots--minimize the uncertainties of contamination often associated with brownfields. Under the TBA program, EPA provides funding and/or technical assistance for environmental assessments at brownfields sites throughout the country. Targeted Brownfields Assessments supplement and work with other efforts under EPA's Brownfields Initiative to promote cleanup and redevelopment of brownfields. Cooperative Agreement Recipients-States, political subdivisions, territories, and Indian tribes become Brownfields Cleanup Revolving Loan Fund (BCRLF) cooperative agreement recipients when they enter into BCRLF cooperative agreements with the U.S. EPA. EPA selects BCRLF cooperative agreement recipients based on a proposal and application process. BCRLF cooperative agreement recipients must use EPA funds provided through BCRLF cooperative agreement for specified brownfields-related cleanup activities.

Date of Government Version: 04/01/2008
Date Data Arrived at EDR: 04/30/2008
Date Made Active in Reports: 05/30/2008
Number of Days to Update: 30

Source: Environmental Protection Agency
Telephone: 202-566-2777
Last EDR Contact: 07/15/2008
Next Scheduled EDR Contact: 10/13/2008
Data Release Frequency: Semi-Annually

DOD: Department of Defense Sites

This data set consists of federally owned or administered lands, administered by the Department of Defense, that have any area equal to or greater than 640 acres of the United States, Puerto Rico, and the U.S. Virgin Islands.

Date of Government Version: 12/31/2005
Date Data Arrived at EDR: 11/10/2006
Date Made Active in Reports: 01/11/2007
Number of Days to Update: 62

Source: USGS
Telephone: 703-692-8801
Last EDR Contact: 08/08/2008
Next Scheduled EDR Contact: 11/03/2008
Data Release Frequency: Semi-Annually

FUDS: Formerly Used Defense Sites

The listing includes locations of Formerly Used Defense Sites properties where the US Army Corps of Engineers is actively working or will take necessary cleanup actions.

Date of Government Version: 12/31/2006
Date Data Arrived at EDR: 08/31/2007
Date Made Active in Reports: 10/11/2007
Number of Days to Update: 41

Source: U.S. Army Corps of Engineers
Telephone: 202-528-4285
Last EDR Contact: 06/30/2008
Next Scheduled EDR Contact: 09/29/2008
Data Release Frequency: Varies

LUCIS: Land Use Control Information System

LUCIS contains records of land use control information pertaining to the former Navy Base Realignment and Closure properties.

Date of Government Version: 12/09/2005
Date Data Arrived at EDR: 12/11/2006
Date Made Active in Reports: 01/11/2007
Number of Days to Update: 31

Source: Department of the Navy
Telephone: 843-820-7326
Last EDR Contact: 06/09/2008
Next Scheduled EDR Contact: 09/08/2008
Data Release Frequency: Varies

CONSENT: Superfund (CERCLA) Consent Decrees

Major legal settlements that establish responsibility and standards for cleanup at NPL (Superfund) sites. Released periodically by United States District Courts after settlement by parties to litigation matters.

GOVERNMENT RECORDS SEARCHED / DATA CURRENCY TRACKING

Date of Government Version: 02/08/2008
Date Data Arrived at EDR: 04/25/2008
Date Made Active in Reports: 05/30/2008
Number of Days to Update: 35

Source: Department of Justice, Consent Decree Library
Telephone: Varies
Last EDR Contact: 07/21/2008
Next Scheduled EDR Contact: 10/20/2008
Data Release Frequency: Varies

ROD: Records Of Decision

Record of Decision. ROD documents mandate a permanent remedy at an NPL (Superfund) site containing technical and health information to aid in the cleanup.

Date of Government Version: 01/14/2008
Date Data Arrived at EDR: 01/22/2008
Date Made Active in Reports: 01/30/2008
Number of Days to Update: 8

Source: EPA
Telephone: 703-416-0223
Last EDR Contact: 06/30/2008
Next Scheduled EDR Contact: 09/29/2008
Data Release Frequency: Annually

UMTRA: Uranium Mill Tailings Sites

Uranium ore was mined by private companies for federal government use in national defense programs. When the mills shut down, large piles of the sand-like material (mill tailings) remain after uranium has been extracted from the ore. Levels of human exposure to radioactive materials from the piles are low; however, in some cases tailings were used as construction materials before the potential health hazards of the tailings were recognized.

Date of Government Version: 07/13/2007
Date Data Arrived at EDR: 12/03/2007
Date Made Active in Reports: 01/24/2008
Number of Days to Update: 52

Source: Department of Energy
Telephone: 505-845-0011
Last EDR Contact: 06/16/2008
Next Scheduled EDR Contact: 09/15/2008
Data Release Frequency: Varies

ODI: Open Dump Inventory

An open dump is defined as a disposal facility that does not comply with one or more of the Part 257 or Part 258 Subtitle D Criteria.

Date of Government Version: 06/30/1985
Date Data Arrived at EDR: 08/09/2004
Date Made Active in Reports: 09/17/2004
Number of Days to Update: 39

Source: Environmental Protection Agency
Telephone: 800-424-9346
Last EDR Contact: 06/09/2004
Next Scheduled EDR Contact: N/A
Data Release Frequency: No Update Planned

DEBRIS REGION 9: Torres Martinez Reservation Illegal Dump Site Locations

A listing of illegal dump sites location on the Torres Martinez Indian Reservation located in eastern Riverside County and northern Imperial County, California.

Date of Government Version: 03/25/2008
Date Data Arrived at EDR: 04/17/2008
Date Made Active in Reports: 05/15/2008
Number of Days to Update: 28

Source: EPA, Region 9
Telephone: 415-972-3336
Last EDR Contact: 06/23/2008
Next Scheduled EDR Contact: 09/22/2008
Data Release Frequency: Varies

MINES: Mines Master Index File

Contains all mine identification numbers issued for mines active or opened since 1971. The data also includes violation information.

Date of Government Version: 02/07/2008
Date Data Arrived at EDR: 03/26/2008
Date Made Active in Reports: 04/18/2008
Number of Days to Update: 23

Source: Department of Labor, Mine Safety and Health Administration
Telephone: 303-231-5959
Last EDR Contact: 06/25/2008
Next Scheduled EDR Contact: 09/22/2008
Data Release Frequency: Semi-Annually

TRIS: Toxic Chemical Release Inventory System

Toxic Release Inventory System. TRIS identifies facilities which release toxic chemicals to the air, water and land in reportable quantities under SARA Title III Section 313.

GOVERNMENT RECORDS SEARCHED / DATA CURRENCY TRACKING

Date of Government Version: 12/31/2006
Date Data Arrived at EDR: 02/29/2008
Date Made Active in Reports: 04/18/2008
Number of Days to Update: 49

Source: EPA
Telephone: 202-566-0250
Last EDR Contact: 06/16/2008
Next Scheduled EDR Contact: 09/15/2008
Data Release Frequency: Annually

TSCA: Toxic Substances Control Act

Toxic Substances Control Act. TSCA identifies manufacturers and importers of chemical substances included on the TSCA Chemical Substance Inventory list. It includes data on the production volume of these substances by plant site.

Date of Government Version: 12/31/2002
Date Data Arrived at EDR: 04/14/2006
Date Made Active in Reports: 05/30/2006
Number of Days to Update: 46

Source: EPA
Telephone: 202-260-5521
Last EDR Contact: 08/11/2008
Next Scheduled EDR Contact: 10/13/2008
Data Release Frequency: Every 4 Years

FTTS: FIFRA/ TSCA Tracking System - FIFRA (Federal Insecticide, Fungicide, & Rodenticide Act)/TSCA (Toxic Substances Control Act)

FTTS tracks administrative cases and pesticide enforcement actions and compliance activities related to FIFRA, TSCA and EPCRA (Emergency Planning and Community Right-to-Know Act). To maintain currency, EDR contacts the Agency on a quarterly basis.

Date of Government Version: 04/11/2008
Date Data Arrived at EDR: 04/24/2008
Date Made Active in Reports: 05/21/2008
Number of Days to Update: 27

Source: EPA/Office of Prevention, Pesticides and Toxic Substances
Telephone: 202-566-1667
Last EDR Contact: 06/16/2008
Next Scheduled EDR Contact: 09/15/2008
Data Release Frequency: Quarterly

FTTS INSP: FIFRA/ TSCA Tracking System - FIFRA (Federal Insecticide, Fungicide, & Rodenticide Act)/TSCA (Toxic Substances Control Act) A listing of FIFRA/TSCA Tracking System (FTTS) inspections and enforcements.

Date of Government Version: 04/11/2008
Date Data Arrived at EDR: 04/24/2008
Date Made Active in Reports: 05/21/2008
Number of Days to Update: 27

Source: EPA
Telephone: 202-566-1667
Last EDR Contact: 06/16/2008
Next Scheduled EDR Contact: 09/15/2008
Data Release Frequency: Quarterly

HIST FTTS: FIFRA/TSCA Tracking System Administrative Case Listing

A complete administrative case listing from the FIFRA/TSCA Tracking System (FTTS) for all ten EPA regions. The information was obtained from the National Compliance Database (NCDB). NCDB supports the implementation of FIFRA (Federal Insecticide, Fungicide, and Rodenticide Act) and TSCA (Toxic Substances Control Act). Some EPA regions are now closing out records. Because of that, and the fact that some EPA regions are not providing EPA Headquarters with updated records, it was decided to create a HIST FTTS database. It included records that may not be included in the newer FTTS database updates. This database is no longer updated.

Date of Government Version: 10/19/2006
Date Data Arrived at EDR: 03/01/2007
Date Made Active in Reports: 04/10/2007
Number of Days to Update: 40

Source: Environmental Protection Agency
Telephone: 202-564-2501
Last EDR Contact: 12/17/2007
Next Scheduled EDR Contact: 03/17/2008
Data Release Frequency: No Update Planned

HIST FTTS INSP: FIFRA/TSCA Tracking System Inspection & Enforcement Case Listing

A complete inspection and enforcement case listing from the FIFRA/TSCA Tracking System (FTTS) for all ten EPA regions. The information was obtained from the National Compliance Database (NCDB). NCDB supports the implementation of FIFRA (Federal Insecticide, Fungicide, and Rodenticide Act) and TSCA (Toxic Substances Control Act). Some EPA regions are now closing out records. Because of that, and the fact that some EPA regions are not providing EPA Headquarters with updated records, it was decided to create a HIST FTTS database. It included records that may not be included in the newer FTTS database updates. This database is no longer updated.

GOVERNMENT RECORDS SEARCHED / DATA CURRENCY TRACKING

Date of Government Version: 10/19/2006
Date Data Arrived at EDR: 03/01/2007
Date Made Active in Reports: 04/10/2007
Number of Days to Update: 40

Source: Environmental Protection Agency
Telephone: 202-564-2501
Last EDR Contact: 12/17/2008
Next Scheduled EDR Contact: 03/17/2008
Data Release Frequency: No Update Planned

SSTS: Section 7 Tracking Systems

Section 7 of the Federal Insecticide, Fungicide and Rodenticide Act, as amended (92 Stat. 829) requires all registered pesticide-producing establishments to submit a report to the Environmental Protection Agency by March 1st each year. Each establishment must report the types and amounts of pesticides, active ingredients and devices being produced, and those having been produced and sold or distributed in the past year.

Date of Government Version: 12/31/2006
Date Data Arrived at EDR: 03/14/2008
Date Made Active in Reports: 04/18/2008
Number of Days to Update: 35

Source: EPA
Telephone: 202-564-4203
Last EDR Contact: 07/14/2008
Next Scheduled EDR Contact: 10/13/2008
Data Release Frequency: Annually

ICIS: Integrated Compliance Information System

The Integrated Compliance Information System (ICIS) supports the information needs of the national enforcement and compliance program as well as the unique needs of the National Pollutant Discharge Elimination System (NPDES) program.

Date of Government Version: 04/24/2008
Date Data Arrived at EDR: 06/10/2008
Date Made Active in Reports: 08/08/2008
Number of Days to Update: 59

Source: Environmental Protection Agency
Telephone: 202-564-5088
Last EDR Contact: 07/14/2008
Next Scheduled EDR Contact: 10/13/2008
Data Release Frequency: Quarterly

PADS: PCB Activity Database System

PCB Activity Database. PADS Identifies generators, transporters, commercial storers and/or brokers and disposers of PCB's who are required to notify the EPA of such activities.

Date of Government Version: 12/04/2007
Date Data Arrived at EDR: 02/07/2008
Date Made Active in Reports: 03/17/2008
Number of Days to Update: 39

Source: EPA
Telephone: 202-566-0500
Last EDR Contact: 08/07/2008
Next Scheduled EDR Contact: 11/03/2008
Data Release Frequency: Annually

MLTS: Material Licensing Tracking System

MLTS is maintained by the Nuclear Regulatory Commission and contains a list of approximately 8,100 sites which possess or use radioactive materials and which are subject to NRC licensing requirements. To maintain currency, EDR contacts the Agency on a quarterly basis.

Date of Government Version: 04/22/2008
Date Data Arrived at EDR: 05/06/2008
Date Made Active in Reports: 06/09/2008
Number of Days to Update: 34

Source: Nuclear Regulatory Commission
Telephone: 301-415-7169
Last EDR Contact: 06/30/2008
Next Scheduled EDR Contact: 09/29/2008
Data Release Frequency: Quarterly

RADINFO: Radiation Information Database

The Radiation Information Database (RADINFO) contains information about facilities that are regulated by U.S. Environmental Protection Agency (EPA) regulations for radiation and radioactivity.

Date of Government Version: 04/29/2008
Date Data Arrived at EDR: 05/01/2008
Date Made Active in Reports: 05/21/2008
Number of Days to Update: 20

Source: Environmental Protection Agency
Telephone: 202-343-9775
Last EDR Contact: 07/31/2008
Next Scheduled EDR Contact: 10/27/2008
Data Release Frequency: Quarterly

GOVERNMENT RECORDS SEARCHED / DATA CURRENCY TRACKING

FINDS: Facility Index System/Facility Registry System

Facility Index System. FINDS contains both facility information and 'pointers' to other sources that contain more detail. EDR includes the following FINDS databases in this report: PCS (Permit Compliance System), AIRS (Aerometric Information Retrieval System), DOCKET (Enforcement Docket used to manage and track information on civil judicial enforcement cases for all environmental statutes), FURS (Federal Underground Injection Control), C-DOCKET (Criminal Docket System used to track criminal enforcement actions for all environmental statutes), FFIS (Federal Facilities Information System), STATE (State Environmental Laws and Statutes), and PADS (PCB Activity Data System).

Date of Government Version: 04/03/2008	Source: EPA
Date Data Arrived at EDR: 04/08/2008	Telephone: (404) 562-9900
Date Made Active in Reports: 05/06/2008	Last EDR Contact: 06/30/2008
Number of Days to Update: 28	Next Scheduled EDR Contact: 09/29/2008
	Data Release Frequency: Quarterly

RAATS: RCRA Administrative Action Tracking System

RCRA Administration Action Tracking System. RAATS contains records based on enforcement actions issued under RCRA pertaining to major violators and includes administrative and civil actions brought by the EPA. For administration actions after September 30, 1995, data entry in the RAATS database was discontinued. EPA will retain a copy of the database for historical records. It was necessary to terminate RAATS because a decrease in agency resources made it impossible to continue to update the information contained in the database.

Date of Government Version: 04/17/1995	Source: EPA
Date Data Arrived at EDR: 07/03/1995	Telephone: 202-564-4104
Date Made Active in Reports: 08/07/1995	Last EDR Contact: 06/02/2008
Number of Days to Update: 35	Next Scheduled EDR Contact: 09/01/2008
	Data Release Frequency: No Update Planned

BRS: Biennial Reporting System

The Biennial Reporting System is a national system administered by the EPA that collects data on the generation and management of hazardous waste. BRS captures detailed data from two groups: Large Quantity Generators (LQG) and Treatment, Storage, and Disposal Facilities.

Date of Government Version: 12/31/2005	Source: EPA/NTIS
Date Data Arrived at EDR: 03/06/2007	Telephone: 800-424-9346
Date Made Active in Reports: 04/13/2007	Last EDR Contact: 06/11/2008
Number of Days to Update: 38	Next Scheduled EDR Contact: 09/08/2008
	Data Release Frequency: Biennially

STATE AND LOCAL RECORDS

KY SHWS: State Leads List

State Hazardous Waste Sites. State hazardous waste site records are the states' equivalent to CERCLIS. These sites may or may not already be listed on the federal CERCLIS list. Priority sites planned for cleanup using state funds (state equivalent of Superfund) are identified along with sites where cleanup will be paid for by potentially responsible parties. Available information varies by state.

Date of Government Version: 04/16/2008	Source: Department of Environmental Protection
Date Data Arrived at EDR: 04/18/2008	Telephone: 502-564-6716
Date Made Active in Reports: 05/19/2008	Last EDR Contact: 06/23/2008
Number of Days to Update: 31	Next Scheduled EDR Contact: 09/22/2008
	Data Release Frequency: Quarterly

IN SHWS: List of Hazardous Waste Response Sites Scored Using the Indiana Scoring Model

State Hazardous Waste Sites. State hazardous waste site records are the states' equivalent to CERCLIS. These sites may or may not already be listed on the federal CERCLIS list. Priority sites planned for cleanup using state funds (state equivalent of Superfund) are identified along with sites where cleanup will be paid for by potentially responsible parties. Available information varies by state.

Date of Government Version: 03/01/2007	Source: Department of Environmental Management
Date Data Arrived at EDR: 08/27/2007	Telephone: 317-308-3052
Date Made Active in Reports: 09/18/2007	Last EDR Contact: 08/08/2008
Number of Days to Update: 22	Next Scheduled EDR Contact: 09/22/2008
	Data Release Frequency: Annually

GOVERNMENT RECORDS SEARCHED / DATA CURRENCY TRACKING

KY SWF/LF: Solid Waste Facilities List

Solid Waste Facilities/Landfill Sites. SWF/LF type records typically contain an inventory of solid waste disposal facilities or landfills in a particular state. Depending on the state, these may be active or inactive facilities or open dumps that failed to meet RCRA Subtitle D Section 4004 criteria for solid waste landfills or disposal sites.

Date of Government Version: 06/18/2008
Date Data Arrived at EDR: 06/18/2008
Date Made Active in Reports: 07/21/2008
Number of Days to Update: 33

Source: Department of Environmental Protection
Telephone: 502-564-6716
Last EDR Contact: 05/27/2008
Next Scheduled EDR Contact: 08/25/2008
Data Release Frequency: Semi-Annually

IN SWF/LF: Permitted Solid Waste Facilities

Solid Waste Facilities/Landfill Sites. SWF/LF type records typically contain an inventory of solid waste disposal facilities or landfills in a particular state. Depending on the state, these may be active or inactive facilities or open dumps that failed to meet RCRA Subtitle D Section 4004 criteria for solid waste landfills or disposal sites.

Date of Government Version: 04/21/2008
Date Data Arrived at EDR: 05/06/2008
Date Made Active in Reports: 06/17/2008
Number of Days to Update: 42

Source: Department of Environmental Management
Telephone: 317-232-0066
Last EDR Contact: 07/11/2008
Next Scheduled EDR Contact: 10/06/2008
Data Release Frequency: Semi-Annually

KY HIST LF: Historical Landfills

This solid waste facility listing contains detail information that is not included in the landfill listing. A listing with detail information is no longer available by the Department of Environmental Protection.

Date of Government Version: 05/01/2003
Date Data Arrived at EDR: 03/30/2006
Date Made Active in Reports: 05/01/2006
Number of Days to Update: 32

Source: Department of Environmental Protection
Telephone: 502-564-6716
Last EDR Contact: 05/27/2008
Next Scheduled EDR Contact: 08/25/2008
Data Release Frequency: No Update Planned

KY SB193: SB193 Branch Site Inventory List

The inventory indicates facilities that have performed permanent closure activities at a regulated underground storage tank facility and have known soil and/or groundwater contamination.

Date of Government Version: 09/05/2006
Date Data Arrived at EDR: 09/13/2006
Date Made Active in Reports: 10/18/2006
Number of Days to Update: 35

Source: Department of Environmental Protection
Telephone: 502-564-5981
Last EDR Contact: 08/04/2008
Next Scheduled EDR Contact: 11/03/2008
Data Release Frequency: No Update Planned

KY UST: Underground Storage Tank Database

Registered Underground Storage Tanks. UST's are regulated under Subtitle I of the Resource Conservation and Recovery Act (RCRA) and must be registered with the state department responsible for administering the UST program. Available information varies by state program.

Date of Government Version: 04/14/2008
Date Data Arrived at EDR: 04/18/2008
Date Made Active in Reports: 05/19/2008
Number of Days to Update: 31

Source: Department of Environmental Protection
Telephone: 502-564-5981
Last EDR Contact: 06/23/2008
Next Scheduled EDR Contact: 09/22/2008
Data Release Frequency: Quarterly

IN UST: Indiana Registered Underground Storage Tanks

Registered Underground Storage Tanks. UST's are regulated under Subtitle I of the Resource Conservation and Recovery Act (RCRA) and must be registered with the state department responsible for administering the UST program. Available information varies by state program.

GOVERNMENT RECORDS SEARCHED / DATA CURRENCY TRACKING

Date of Government Version: 06/04/2008
Date Data Arrived at EDR: 06/05/2008
Date Made Active in Reports: 07/24/2008
Number of Days to Update: 49

Source: Department of Environmental Management
Telephone: 317-308-3008
Last EDR Contact: 06/05/2008
Next Scheduled EDR Contact: 09/22/2008
Data Release Frequency: Quarterly

IN MANIFEST: Manifest Data

Manifest is a document that lists and tracks hazardous waste from the generator through transporters to a tsd facility.

Date of Government Version: 12/31/2006
Date Data Arrived at EDR: 11/21/2007
Date Made Active in Reports: 12/28/2007
Number of Days to Update: 37

Source: Department of Environmental Management
Telephone: 317-233-4624
Last EDR Contact: 07/28/2008
Next Scheduled EDR Contact: 10/27/2008
Data Release Frequency: Annually

KY ENG CONTROLS: Engineering Controls Site Listing

A listing of sites that use engineering controls.

Date of Government Version: 04/18/2008
Date Data Arrived at EDR: 04/18/2008
Date Made Active in Reports: 05/19/2008
Number of Days to Update: 31

Source: Department of Environmental Protection
Telephone: 502-564-6716
Last EDR Contact: 06/23/2008
Next Scheduled EDR Contact: 09/22/2008
Data Release Frequency: Varies

KY INST CONTROL: State Superfund Database

A list of closed sites in the State Superfund Database. Institutional controls would be in place at any site that uses Contained or Managed as a Closure Option.

Date of Government Version: 04/16/2008
Date Data Arrived at EDR: 04/18/2008
Date Made Active in Reports: 05/19/2008
Number of Days to Update: 31

Source: Department of Environmental Protection
Telephone: 502-564-6716
Last EDR Contact: 06/23/2008
Next Scheduled EDR Contact: 09/22/2008
Data Release Frequency: Varies

IN AUL: Sites with Restrictions

Activity and use limitations include both engineering controls and institutional controls. A listing of Comfort/Site Status Letter sites that have been issued with controls.

Date of Government Version: 06/23/2008
Date Data Arrived at EDR: 06/23/2008
Date Made Active in Reports: 07/22/2008
Number of Days to Update: 29

Source: Department of Environmental Management
Telephone: 317-232-8603
Last EDR Contact: 06/23/2008
Next Scheduled EDR Contact: 09/22/2008
Data Release Frequency: Varies

KY VCP: Voluntary Cleanup Program Sites

Sites that have been accepted into the Voluntary Cleanup Program or have submitted an application.

Date of Government Version: 04/16/2008
Date Data Arrived at EDR: 04/18/2008
Date Made Active in Reports: 05/19/2008
Number of Days to Update: 31

Source: Department of Environmental Protection
Telephone: 502-564-6716
Last EDR Contact: 06/23/2008
Next Scheduled EDR Contact: 09/22/2008
Data Release Frequency: Varies

IN VCP: Voluntary Remediation Program Site List

A current list of Voluntary Remediation Program sites that are no longer confidential.

Date of Government Version: 04/01/2008
Date Data Arrived at EDR: 05/07/2008
Date Made Active in Reports: 06/17/2008
Number of Days to Update: 41

Source: Department of Environmental Management
Telephone: 317-234-0966
Last EDR Contact: 08/08/2008
Next Scheduled EDR Contact: 11/03/2008
Data Release Frequency: Semi-Annually

GOVERNMENT RECORDS SEARCHED / DATA CURRENCY TRACKING

KY DRYCLEANERS: Drycleaner Listing

A listing of drycleaner facility locations.

Date of Government Version: 06/24/2008

Date Data Arrived at EDR: 07/11/2008

Date Made Active in Reports: 07/21/2008

Number of Days to Update: 10

Source: Department of Environmental Protection

Telephone: 502-573-3382

Last EDR Contact: 06/23/2008

Next Scheduled EDR Contact: 09/22/2008

Data Release Frequency: Varies

IN DRYCLEANERS: Drycleaner Facility Listing

A list of drycleaners involved in the Indiana 5-Star Environmental Recognition Program. It is a voluntary program that ranks participating drycleaners on a scale of one to five stars. The program recognizes those drycleaners willing to do more for the environment and worker safety than the rules require. These drycleaners are going above and beyond the rules to protect the environment, their employees and their neighbors and customers.

Date of Government Version: 10/17/2006

Date Data Arrived at EDR: 10/25/2006

Date Made Active in Reports: 12/06/2006

Number of Days to Update: 42

Source: Department of Environmental Management

Telephone: 800-988-7901

Last EDR Contact: 07/09/2008

Next Scheduled EDR Contact: 10/06/2008

Data Release Frequency: Varies

IN BROWNFIELDS: Brownfields Site List

A brownfield site is an industrial or commercial property that is abandoned, inactive, or underutilized, on which expansion or redevelopment is complicated due to the actual or perceived environmental contamination.

Date of Government Version: 06/23/2008

Date Data Arrived at EDR: 06/23/2008

Date Made Active in Reports: 07/22/2008

Number of Days to Update: 29

Source: Department of Environmental Management

Telephone: 317-233-2570

Last EDR Contact: 06/23/2008

Next Scheduled EDR Contact: 09/22/2008

Data Release Frequency: Semi-Annually

KY BROWNFIELDS: Kentucky Brownfield Inventory

The Kentucky Brownfield Program has created an inventory of brownfield sites in order to market the properties to those interested in brownfield redevelopment. The Kentucky Brownfield Program is working to promote the redevelopment of these sites by helping to remove barriers that prevent reuse, providing useful information to communities, developers and the public and encouraging a climate that fosters redevelopment of contaminated sites.

Date of Government Version: 05/13/2008

Date Data Arrived at EDR: 05/13/2008

Date Made Active in Reports: 05/19/2008

Number of Days to Update: 6

Source: Division of Compliance Assistance

Telephone: 502-564-0323

Last EDR Contact: 08/12/2008

Next Scheduled EDR Contact: 11/10/2008

Data Release Frequency: Varies

KY CDL: Clandestine Drug Lab Location Listing

Clandestine drug lab site locations.

Date of Government Version: 04/16/2008

Date Data Arrived at EDR: 04/18/2008

Date Made Active in Reports: 05/19/2008

Number of Days to Update: 31

Source: Department of Environmental Protection

Telephone: 502-564-6716

Last EDR Contact: 06/03/2008

Next Scheduled EDR Contact: 09/22/2008

Data Release Frequency: Varies

KY NPDES: Permitted Facility Listing

A listing of permitted wastewater facilities.

Date of Government Version: 06/20/2008

Date Data Arrived at EDR: 06/27/2008

Date Made Active in Reports: 07/21/2008

Number of Days to Update: 24

Source: Department of Environmental Protection

Telephone: 502-564-3410

Last EDR Contact: 06/02/2008

Next Scheduled EDR Contact: 09/01/2008

Data Release Frequency: Varies

GOVERNMENT RECORDS SEARCHED / DATA CURRENCY TRACKING

KY AIRS: Permitted Airs Facility Listing A listing of permitted Airs facilities.

Date of Government Version: 06/24/2008
Date Data Arrived at EDR: 06/24/2008
Date Made Active in Reports: 07/21/2008
Number of Days to Update: 27

Source: Department of Environmental Protection
Telephone: 502-573-3382
Last EDR Contact: 06/23/2008
Next Scheduled EDR Contact: 09/22/2008
Data Release Frequency: Varies

IN AIRS: Permitted Sources & Emissions Listing

Current permitted sources and emissions inventory information.

Date of Government Version: 02/04/2008
Date Data Arrived at EDR: 02/05/2008
Date Made Active in Reports: 03/10/2008
Number of Days to Update: 34

Source: Department of Environmental Management
Telephone: 317-233-0185
Last EDR Contact: 07/28/2008
Next Scheduled EDR Contact: 10/27/2008
Data Release Frequency: Varies

KY PSTEAF: Facility Ranking List

The Underground Storage Tank Branch (USTB) has ranked all PSTEAF reimbursable facilities requiring corrective action, in accordance with 401 KAR 42:290. Directive letters will be issued on the basis of facility ranking and available PSTEAF funding in sequential order as ranked. For example, Rank 2 facilities will be issued directives before Rank 3 facilities.

Date of Government Version: 03/25/2008
Date Data Arrived at EDR: 05/07/2008
Date Made Active in Reports: 05/19/2008
Number of Days to Update: 12

Source: Department of Environmental Protection
Telephone: 502-564-5981
Last EDR Contact: 08/05/2008
Next Scheduled EDR Contact: 11/03/2008
Data Release Frequency: Quarterly

KY LEAD: Environmental Lead Program Report Tracking Database

Lead Report Tracking Database

Date of Government Version: 10/26/2007
Date Data Arrived at EDR: 01/07/2008
Date Made Active in Reports: 01/25/2008
Number of Days to Update: 18

Source: Department of Public Health
Telephone: 502-564-4537
Last EDR Contact: 07/03/2008
Next Scheduled EDR Contact: 09/01/2008
Data Release Frequency: Varies

TRIBAL RECORDS

INDIAN RESERV: Indian Reservations

This map layer portrays Indian administered lands of the United States that have any area equal to or greater than 640 acres.

Date of Government Version: 12/31/2005
Date Data Arrived at EDR: 12/08/2006
Date Made Active in Reports: 01/11/2007
Number of Days to Update: 34

Source: USGS
Telephone: 202-208-3710
Last EDR Contact: 08/08/2008
Next Scheduled EDR Contact: 11/03/2008
Data Release Frequency: Semi-Annually

INDIAN LUST R6: Leaking Underground Storage Tanks on Indian Land

LUSTs on Indian land in New Mexico and Oklahoma.

Date of Government Version: 06/16/2008
Date Data Arrived at EDR: 06/16/2008
Date Made Active in Reports: 08/08/2008
Number of Days to Update: 53

Source: EPA Region 6
Telephone: 214-665-6597
Last EDR Contact: 08/18/2008
Next Scheduled EDR Contact: 11/17/2008
Data Release Frequency: Varies

GOVERNMENT RECORDS SEARCHED / DATA CURRENCY TRACKING

INDIAN LUST R10: Leaking Underground Storage Tanks on Indian Land
LUSTs on Indian land in Alaska, Idaho, Oregon and Washington.

Date of Government Version: 05/30/2008	Source: EPA Region 10
Date Data Arrived at EDR: 05/30/2008	Telephone: 206-553-2857
Date Made Active in Reports: 08/08/2008	Last EDR Contact: 08/18/2008
Number of Days to Update: 70	Next Scheduled EDR Contact: 11/17/2008
	Data Release Frequency: Quarterly

INDIAN LUST R4: Leaking Underground Storage Tanks on Indian Land
LUSTs on Indian land in Florida, Mississippi and North Carolina.

Date of Government Version: 03/17/2008	Source: EPA Region 4
Date Data Arrived at EDR: 03/27/2008	Telephone: 404-562-8677
Date Made Active in Reports: 05/06/2008	Last EDR Contact: 08/18/2008
Number of Days to Update: 40	Next Scheduled EDR Contact: 11/17/2008
	Data Release Frequency: Semi-Annually

INDIAN LUST R9: Leaking Underground Storage Tanks on Indian Land
LUSTs on Indian land in Arizona, California, New Mexico and Nevada

Date of Government Version: 07/11/2008	Source: Environmental Protection Agency
Date Data Arrived at EDR: 07/11/2008	Telephone: 415-972-3372
Date Made Active in Reports: 08/08/2008	Last EDR Contact: 08/18/2008
Number of Days to Update: 28	Next Scheduled EDR Contact: 11/17/2008
	Data Release Frequency: Quarterly

INDIAN LUST R8: Leaking Underground Storage Tanks on Indian Land
LUSTs on Indian land in Colorado, Montana, North Dakota, South Dakota, Utah and Wyoming.

Date of Government Version: 05/28/2008	Source: EPA Region 8
Date Data Arrived at EDR: 06/10/2008	Telephone: 303-312-6271
Date Made Active in Reports: 08/08/2008	Last EDR Contact: 08/18/2008
Number of Days to Update: 59	Next Scheduled EDR Contact: 11/17/2008
	Data Release Frequency: Quarterly

INDIAN LUST R7: Leaking Underground Storage Tanks on Indian Land
LUSTs on Indian land in Iowa, Kansas, and Nebraska

Date of Government Version: 03/17/2008	Source: EPA Region 7
Date Data Arrived at EDR: 03/27/2008	Telephone: 913-551-7003
Date Made Active in Reports: 05/06/2008	Last EDR Contact: 08/18/2008
Number of Days to Update: 40	Next Scheduled EDR Contact: 11/17/2008
	Data Release Frequency: Varies

INDIAN LUST R1: Leaking Underground Storage Tanks on Indian Land
A listing of leaking underground storage tank locations on Indian Land.

Date of Government Version: 03/12/2008	Source: EPA Region 1
Date Data Arrived at EDR: 03/14/2008	Telephone: 617-918-1313
Date Made Active in Reports: 03/20/2008	Last EDR Contact: 08/18/2008
Number of Days to Update: 6	Next Scheduled EDR Contact: 11/17/2008
	Data Release Frequency: Varies

INDIAN UST R10: Underground Storage Tanks on Indian Land
No description is available for this data

Date of Government Version: 05/30/2008	Source: EPA Region 10
Date Data Arrived at EDR: 06/27/2008	Telephone: 206-553-2857
Date Made Active in Reports: 08/08/2008	Last EDR Contact: 08/18/2008
Number of Days to Update: 42	Next Scheduled EDR Contact: 11/17/2008
	Data Release Frequency: Quarterly

GOVERNMENT RECORDS SEARCHED / DATA CURRENCY TRACKING

INDIAN UST R9: Underground Storage Tanks on Indian Land

No description is available for this data

Date of Government Version: 07/11/2008
Date Data Arrived at EDR: 07/11/2008
Date Made Active in Reports: 08/08/2008
Number of Days to Update: 28

Source: EPA Region 9
Telephone: 415-972-3368
Last EDR Contact: 08/18/2008
Next Scheduled EDR Contact: 11/17/2008
Data Release Frequency: Quarterly

INDIAN UST R8: Underground Storage Tanks on Indian Land

No description is available for this data

Date of Government Version: 05/28/2008
Date Data Arrived at EDR: 06/10/2008
Date Made Active in Reports: 08/08/2008
Number of Days to Update: 59

Source: EPA Region 8
Telephone: 303-312-6137
Last EDR Contact: 08/18/2008
Next Scheduled EDR Contact: 11/17/2008
Data Release Frequency: Quarterly

INDIAN UST R6: Underground Storage Tanks on Indian Land

No description is available for this data

Date of Government Version: 06/16/2008
Date Data Arrived at EDR: 06/16/2008
Date Made Active in Reports: 08/08/2008
Number of Days to Update: 53

Source: EPA Region 6
Telephone: 214-665-7591
Last EDR Contact: 08/18/2008
Next Scheduled EDR Contact: 11/17/2008
Data Release Frequency: Semi-Annually

INDIAN UST R5: Underground Storage Tanks on Indian Land

No description is available for this data

Date of Government Version: 12/21/2007
Date Data Arrived at EDR: 12/21/2007
Date Made Active in Reports: 01/24/2008
Number of Days to Update: 34

Source: EPA Region 5
Telephone: 312-886-6136
Last EDR Contact: 08/18/2008
Next Scheduled EDR Contact: 11/17/2008
Data Release Frequency: Varies

INDIAN UST R4: Underground Storage Tanks on Indian Land

No description is available for this data

Date of Government Version: 03/17/2008
Date Data Arrived at EDR: 03/27/2008
Date Made Active in Reports: 05/06/2008
Number of Days to Update: 40

Source: EPA Region 4
Telephone: 404-562-9424
Last EDR Contact: 08/18/2008
Next Scheduled EDR Contact: 11/17/2008
Data Release Frequency: Semi-Annually

INDIAN UST R1: Underground Storage Tanks on Indian Land

A listing of underground storage tank locations on Indian Land.

Date of Government Version: 03/12/2008
Date Data Arrived at EDR: 03/14/2008
Date Made Active in Reports: 03/20/2008
Number of Days to Update: 6

Source: EPA, Region 1
Telephone: 617-918-1313
Last EDR Contact: 08/18/2008
Next Scheduled EDR Contact: 11/17/2008
Data Release Frequency: Varies

INDIAN UST R7: Underground Storage Tanks on Indian Land

No description is available for this data

Date of Government Version: 06/01/2007
Date Data Arrived at EDR: 06/14/2007
Date Made Active in Reports: 07/05/2007
Number of Days to Update: 21

Source: EPA Region 7
Telephone: 913-551-7003
Last EDR Contact: 08/18/2008
Next Scheduled EDR Contact: 11/17/2008
Data Release Frequency: Varies

GOVERNMENT RECORDS SEARCHED / DATA CURRENCY TRACKING

INDIAN VCP R7: Voluntary Cleanup Priority Listing

A listing of voluntary cleanup priority sites located on Indian Land located in Region 7.

Date of Government Version: 03/20/2008	Source: EPA, Region 7
Date Data Arrived at EDR: 04/22/2008	Telephone: 913-551-7365
Date Made Active in Reports: 05/19/2008	Last EDR Contact: 07/21/2008
Number of Days to Update: 27	Next Scheduled EDR Contact: 10/20/2008
	Data Release Frequency: Varies

INDIAN VCP R1: Voluntary Cleanup Priority Listing

A listing of voluntary cleanup priority sites located on Indian Land located in Region 1.

Date of Government Version: 04/02/2008	Source: EPA, Region 1
Date Data Arrived at EDR: 04/22/2008	Telephone: 617-918-1102
Date Made Active in Reports: 05/19/2008	Last EDR Contact: 07/21/2008
Number of Days to Update: 27	Next Scheduled EDR Contact: 10/20/2008
	Data Release Frequency: Varies

EDR PROPRIETARY RECORDS

Manufactured Gas Plants: EDR Proprietary Manufactured Gas Plants

The EDR Proprietary Manufactured Gas Plant Database includes records of coal gas plants (manufactured gas plants) compiled by EDR's researchers. Manufactured gas sites were used in the United States from the 1800's to 1950's to produce a gas that could be distributed and used as fuel. These plants used whale oil, rosin, coal, or a mixture of coal, oil, and water that also produced a significant amount of waste. Many of the byproducts of the gas production, such as coal tar (oily waste containing volatile and non-volatile chemicals), sludges, oils and other compounds are potentially hazardous to human health and the environment. The byproduct from this process was frequently disposed of directly at the plant site and can remain or spread slowly, serving as a continuous source of soil and groundwater contamination.

Date of Government Version: N/A	Source: EDR, Inc.
Date Data Arrived at EDR: N/A	Telephone: N/A
Date Made Active in Reports: N/A	Last EDR Contact: N/A
Number of Days to Update: N/A	Next Scheduled EDR Contact: N/A
	Data Release Frequency: No Update Planned

OTHER DATABASE(S)

Depending on the geographic area covered by this report, the data provided in these specialty databases may or may not be complete. For example, the existence of wetlands information data in a specific report does not mean that all wetlands in the area covered by the report are included. Moreover, the absence of any reported wetlands information does not necessarily mean that wetlands do not exist in the area covered by the report.

CT MANIFEST: Hazardous Waste Manifest Data

Facility and manifest data. Manifest is a document that lists and tracks hazardous waste from the generator through transporters to a tsd facility.

Date of Government Version: 12/31/2005	Source: Department of Environmental Protection
Date Data Arrived at EDR: 06/15/2007	Telephone: 860-424-3375
Date Made Active in Reports: 08/20/2007	Last EDR Contact: 06/13/2008
Number of Days to Update: 66	Next Scheduled EDR Contact: 09/08/2008
	Data Release Frequency: Annually

NJ MANIFEST: Manifest Information

Hazardous waste manifest information.

Date of Government Version: 09/30/2007	Source: Department of Environmental Protection
Date Data Arrived at EDR: 12/04/2007	Telephone: N/A
Date Made Active in Reports: 12/31/2007	Last EDR Contact: 08/08/2008
Number of Days to Update: 27	Next Scheduled EDR Contact: 11/03/2008
	Data Release Frequency: Annually

GOVERNMENT RECORDS SEARCHED / DATA CURRENCY TRACKING

NY MANIFEST: Facility and Manifest Data

Manifest is a document that lists and tracks hazardous waste from the generator through transporters to a TSD facility.

Date of Government Version: 05/27/2008
Date Data Arrived at EDR: 05/29/2008
Date Made Active in Reports: 07/10/2008
Number of Days to Update: 42

Source: Department of Environmental Conservation
Telephone: 518-402-8651
Last EDR Contact: 05/29/2008
Next Scheduled EDR Contact: 08/25/2008
Data Release Frequency: Annually

PA MANIFEST: Manifest Information

Hazardous waste manifest information.

Date of Government Version: 12/31/2006
Date Data Arrived at EDR: 12/21/2007
Date Made Active in Reports: 01/10/2008
Number of Days to Update: 20

Source: Department of Environmental Protection
Telephone: N/A
Last EDR Contact: 06/09/2008
Next Scheduled EDR Contact: 09/08/2008
Data Release Frequency: Annually

RI MANIFEST: Manifest information

Hazardous waste manifest information

Date of Government Version: 12/31/2007
Date Data Arrived at EDR: 06/03/2008
Date Made Active in Reports: 08/07/2008
Number of Days to Update: 65

Source: Department of Environmental Management
Telephone: 401-222-2797
Last EDR Contact: 06/16/2008
Next Scheduled EDR Contact: 09/15/2008
Data Release Frequency: Annually

WI MANIFEST: Manifest Information

Hazardous waste manifest information.

Date of Government Version: 12/31/2006
Date Data Arrived at EDR: 04/27/2007
Date Made Active in Reports: 06/08/2007
Number of Days to Update: 42

Source: Department of Natural Resources
Telephone: N/A
Last EDR Contact: 08/08/2008
Next Scheduled EDR Contact: 10/06/2008
Data Release Frequency: Annually

Oil/Gas Pipelines: This data was obtained by EDR from the USGS in 1994. It is referred to by USGS as GeoData Digital Line Graphs from 1:100,000-Scale Maps. It was extracted from the transportation category including some oil, but primarily gas pipelines.

Electric Power Transmission Line Data

Source: PennWell Corporation
Telephone: (800) 823-6277

This map includes information copyrighted by PennWell Corporation. This information is provided on a best effort basis and PennWell Corporation does not guarantee its accuracy nor warrant its fitness for any particular purpose. Such information has been reprinted with the permission of PennWell.

Sensitive Receptors: There are individuals deemed sensitive receptors due to their fragile immune systems and special sensitivity to environmental discharges. These sensitive receptors typically include the elderly, the sick, and children. While the location of all sensitive receptors cannot be determined, EDR indicates those buildings and facilities - schools, daycares, hospitals, medical centers, and nursing homes - where individuals who are sensitive receptors are likely to be located.

AHA Hospitals:

Source: American Hospital Association, Inc.
Telephone: 312-280-5991

The database includes a listing of hospitals based on the American Hospital Association's annual survey of hospitals.

Medical Centers: Provider of Services Listing

Source: Centers for Medicare & Medicaid Services
Telephone: 410-786-3000

A listing of hospitals with Medicare provider number, produced by Centers of Medicare & Medicaid Services, a federal agency within the U.S. Department of Health and Human Services.

GOVERNMENT RECORDS SEARCHED / DATA CURRENCY TRACKING

Nursing Homes

Source: National Institutes of Health

Telephone: 301-594-6248

Information on Medicare and Medicaid certified nursing homes in the United States.

Public Schools

Source: National Center for Education Statistics

Telephone: 202-502-7300

The National Center for Education Statistics' primary database on elementary and secondary public education in the United States. It is a comprehensive, annual, national statistical database of all public elementary and secondary schools and school districts, which contains data that are comparable across all states.

Private Schools

Source: National Center for Education Statistics

Telephone: 202-502-7300

The National Center for Education Statistics' primary database on private school locations in the United States.

Daycare Centers: Certified Child Care Homes

Source: Cabinet for Families & Children

Telephone: 502-564-7130

Flood Zone Data: This data, available in select counties across the country, was obtained by EDR in 1999 from the Federal Emergency Management Agency (FEMA). Data depicts 100-year and 500-year flood zones as defined by FEMA.

NWI: National Wetlands Inventory. This data, available in select counties across the country, was obtained by EDR in 2002 and 2005 from the U.S. Fish and Wildlife Service.

State Wetlands Data: Wetland Polygon Features

Source: Environmental Protection & Public Protection Cabinet

Telephone: 502-564-5174

Scanned Digital USGS 7.5' Topographic Map (DRG)

Source: United States Geologic Survey

A digital raster graphic (DRG) is a scanned image of a U.S. Geological Survey topographic map. The map images are made by scanning published paper maps on high-resolution scanners. The raster image is georeferenced and fit to the Universal Transverse Mercator (UTM) projection.

STREET AND ADDRESS INFORMATION

© 2008 Tele Atlas North America, Inc. All rights reserved. This material is proprietary and the subject of copyright protection and other intellectual property rights owned by or licensed to Tele Atlas North America, Inc. The use of this material is subject to the terms of a license agreement. You will be held liable for any unauthorized copying or disclosure of this material.

GEOCHECK[®] - PHYSICAL SETTING SOURCE ADDENDUM

TARGET PROPERTY ADDRESS

LOUISVILLE GAS & ELECTRIC - CANE RUN
5252 CANE RUN RD.
LOUISVILLE, KY 40216

TARGET PROPERTY COORDINATES

Latitude (North):	38.17834 - 38° 10' 42.0"
Longitude (West):	85.88379 - 85° 53' 1.6"
Universal Transverse Mercator:	Zone 16
UTM X (Meters):	597766.4
UTM Y (Meters):	4225985.0
Elevation:	447 ft. above sea level

USGS TOPOGRAPHIC MAP

Target Property Map:	38085-B8 LANESVILLE, IN
Most Recent Revision:	1993
East Map:	38085-B7 LOUISVILLE WEST, KY
Most Recent Revision:	1998

EDR's GeoCheck Physical Setting Source Addendum is provided to assist the environmental professional in forming an opinion about the impact of potential contaminant migration.

Assessment of the impact of contaminant migration generally has two principle investigative components:

1. Groundwater flow direction, and
2. Groundwater flow velocity.

Groundwater flow direction may be impacted by surface topography, hydrology, hydrogeology, characteristics of the soil, and nearby wells. Groundwater flow velocity is generally impacted by the nature of the geologic strata.

GEOCHECK® - PHYSICAL SETTING SOURCE SUMMARY

GROUNDWATER FLOW DIRECTION INFORMATION

Groundwater flow direction for a particular site is best determined by a qualified environmental professional using site-specific well data. If such data is not reasonably ascertainable, it may be necessary to rely on other sources of information, such as surface topographic information, hydrologic information, hydrogeologic data collected on nearby properties, and regional groundwater flow information (from deep aquifers).

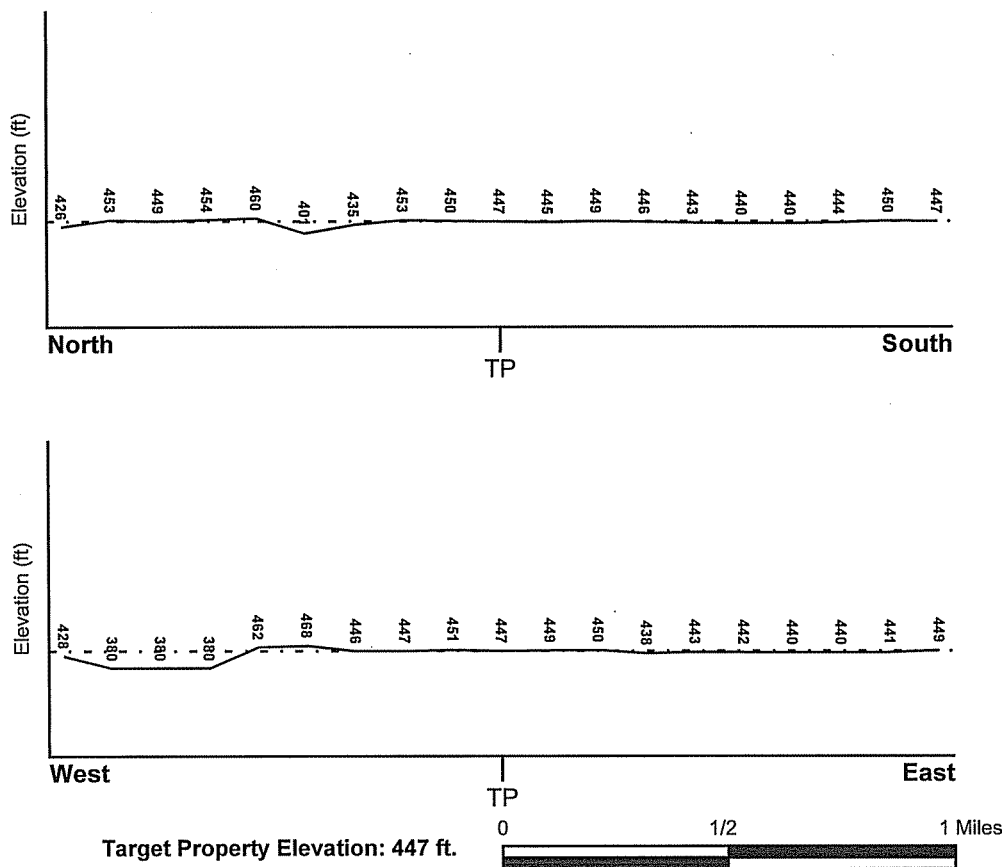
TOPOGRAPHIC INFORMATION

Surface topography may be indicative of the direction of surficial groundwater flow. This information can be used to assist the environmental professional in forming an opinion about the impact of nearby contaminated properties or, should contamination exist on the target property, what downgradient sites might be impacted.

TARGET PROPERTY TOPOGRAPHY

General Topographic Gradient: General NNW

SURROUNDING TOPOGRAPHY: ELEVATION PROFILES



Source: Topography has been determined from the USGS 7.5' Digital Elevation Model and should be evaluated on a relative (not an absolute) basis. Relative elevation information between sites of close proximity should be field verified.

GEOCHECK® - PHYSICAL SETTING SOURCE SUMMARY

HYDROLOGIC INFORMATION

Surface water can act as a hydrologic barrier to groundwater flow. Such hydrologic information can be used to assist the environmental professional in forming an opinion about the impact of nearby contaminated properties or, should contamination exist on the target property, what downgradient sites might be impacted.

Refer to the Physical Setting Source Map following this summary for hydrologic information (major waterways and bodies of water).

FEMA FLOOD ZONE

<u>Target Property County</u> JEFFERSON, KY	<u>FEMA Flood Electronic Data</u> YES - refer to the Overview Map and Detail Map
Flood Plain Panel at Target Property:	21111C0130D
Additional Panels in search area:	1800850008B 1804320050B 21111C0135D

NATIONAL WETLAND INVENTORY

<u>NWI Quad at Target Property</u> LANESVILLE	<u>NWI Electronic Data Coverage</u> YES - refer to the Overview Map and Detail Map
--	---

HYDROGEOLOGIC INFORMATION

Hydrogeologic information obtained by installation of wells on a specific site can often be an indicator of groundwater flow direction in the immediate area. Such hydrogeologic information can be used to assist the environmental professional in forming an opinion about the impact of nearby contaminated properties or, should contamination exist on the target property, what downgradient sites might be impacted.

AQUIFLOW®

Search Radius: 1.000 Mile.

EDR has developed the AQUIFLOW Information System to provide data on the general direction of groundwater flow at specific points. EDR has reviewed reports submitted by environmental professionals to regulatory authorities at select sites and has extracted the date of the report, groundwater flow direction as determined hydrogeologically, and the depth to water table.

<u>MAP ID</u>	<u>LOCATION FROM TP</u>	<u>GENERAL DIRECTION GROUNDWATER FLOW</u>
Not Reported		

GEOCHECK® - PHYSICAL SETTING SOURCE SUMMARY

GROUNDWATER FLOW VELOCITY INFORMATION

Groundwater flow velocity information for a particular site is best determined by a qualified environmental professional using site specific geologic and soil strata data. If such data are not reasonably ascertainable, it may be necessary to rely on other sources of information, including geologic age identification, rock stratigraphic unit and soil characteristics data collected on nearby properties and regional soil information. In general, contaminant plumes move more quickly through sandy-gravelly types of soils than silty-clayey types of soils.

GEOLOGIC INFORMATION IN GENERAL AREA OF TARGET PROPERTY

Geologic information can be used by the environmental professional in forming an opinion about the relative speed at which contaminant migration may be occurring.

ROCK STRATIGRAPHIC UNIT

Era: Paleozoic
System: Mississippian
Series: Osagean and Kinderhookian Series
Code: M1 (*decoded above as Era, System & Series*)

GEOLOGIC AGE IDENTIFICATION

Category: Stratified Sequence

Geologic Age and Rock Stratigraphic Unit Source: P.G. Schruben, R.E. Arndt and W.J. Bawiec, Geology of the Conterminous U.S. at 1:2,500,000 Scale - a digital representation of the 1974 P.B. King and H.M. Beikman Map, USGS Digital Data Series DDS - 11 (1994).

DOMINANT SOIL COMPOSITION IN GENERAL AREA OF TARGET PROPERTY

The U.S. Department of Agriculture's (USDA) Soil Conservation Service (SCS) leads the National Cooperative Soil Survey (NCSS) and is responsible for collecting, storing, maintaining and distributing soil survey information for privately owned lands in the United States. A soil map in a soil survey is a representation of soil patterns in a landscape. Soil maps for STATSGO are compiled by generalizing more detailed (SSURGO) soil survey maps. The following information is based on Soil Conservation Service STATSGO data.

Soil Component Name: LAWRENCE
Soil Surface Texture: silt loam
Hydrologic Group: Class C - Slow infiltration rates. Soils with layers impeding downward movement of water, or soils with moderately fine or fine textures.
Soil Drainage Class: Somewhat poorly. Soils commonly have a layer with low hydraulic conductivity, wet state high in profile, etc. Depth to water table is 1 to 3 feet.

Hydric Status: Soil does not meet the requirements for a hydric soil.

Corrosion Potential - Uncoated Steel: HIGH

Depth to Bedrock Min: > 60 inches

Depth to Bedrock Max: > 60 inches

GEOCHECK® - PHYSICAL SETTING SOURCE SUMMARY

Soil Layer Information							
Layer	Boundary		Soil Texture Class	Classification		Permeability Rate (in/hr)	Soil Reaction (pH)
	Upper	Lower		AASHTO Group	Unified Soil		
1	0 inches	10 inches	silt loam	Silt-Clay Materials (more than 35 pct. passing No. 200), Silty Soils.	FINE-GRAINED SOILS, Silts and Clays (liquid limit less than 50%), silt.	Max: 2.00 Min: 0.60	Max: 6.50 Min: 4.50
2	10 inches	25 inches	silty clay loam	Silt-Clay Materials (more than 35 pct. passing No. 200), Silty Soils.	FINE-GRAINED SOILS, Silts and Clays (liquid limit less than 50%), Lean Clay	Max: 2.00 Min: 0.60	Max: 6.50 Min: 4.50
3	25 inches	50 inches	silty clay loam	Silt-Clay Materials (more than 35 pct. passing No. 200), Silty Soils.	FINE-GRAINED SOILS, Silts and Clays (liquid limit less than 50%), Lean Clay	Max: 0.20 Min: 0.06	Max: 5.50 Min: 4.50
4	50 inches	75 inches	silty clay	Silt-Clay Materials (more than 35 pct. passing No. 200), Silty Soils.	FINE-GRAINED SOILS, Silts and Clays (liquid limit less than 50%), silt.	Max: 0.60 Min: 0.06	Max: 7.30 Min: 4.50

OTHER SOIL TYPES IN AREA

Based on Soil Conservation Service STATSGO data, the following additional subordinant soil types may appear within the general area of target property.

Soil Surface Textures: No Other Soil Types

Surficial Soil Types: No Other Soil Types

Shallow Soil Types: silt loam

Deeper Soil Types: stratified
silt loam
silty clay loam
loam

LOCAL / REGIONAL WATER AGENCY RECORDS

EDR Local/Regional Water Agency records provide water well information to assist the environmental professional in assessing sources that may impact ground water flow direction, and in forming an opinion about the impact of contaminant migration on nearby drinking water wells.

GEOCHECK® - PHYSICAL SETTING SOURCE SUMMARY

WELL SEARCH DISTANCE INFORMATION

<u>DATABASE</u>	<u>SEARCH DISTANCE (miles)</u>
Federal USGS	0.000
Federal FRDS PWS	Nearest PWS within 1 mile
State Database	1.000

FEDERAL USGS WELL INFORMATION

<u>MAP ID</u>	<u>WELL ID</u>	<u>LOCATION FROM TP</u>
No Wells Found		

FEDERAL FRDS PUBLIC WATER SUPPLY SYSTEM INFORMATION

<u>MAP ID</u>	<u>WELL ID</u>	<u>LOCATION FROM TP</u>
No PWS System Found		

Note: PWS System location is not always the same as well location.

STATE DATABASE WELL INFORMATION

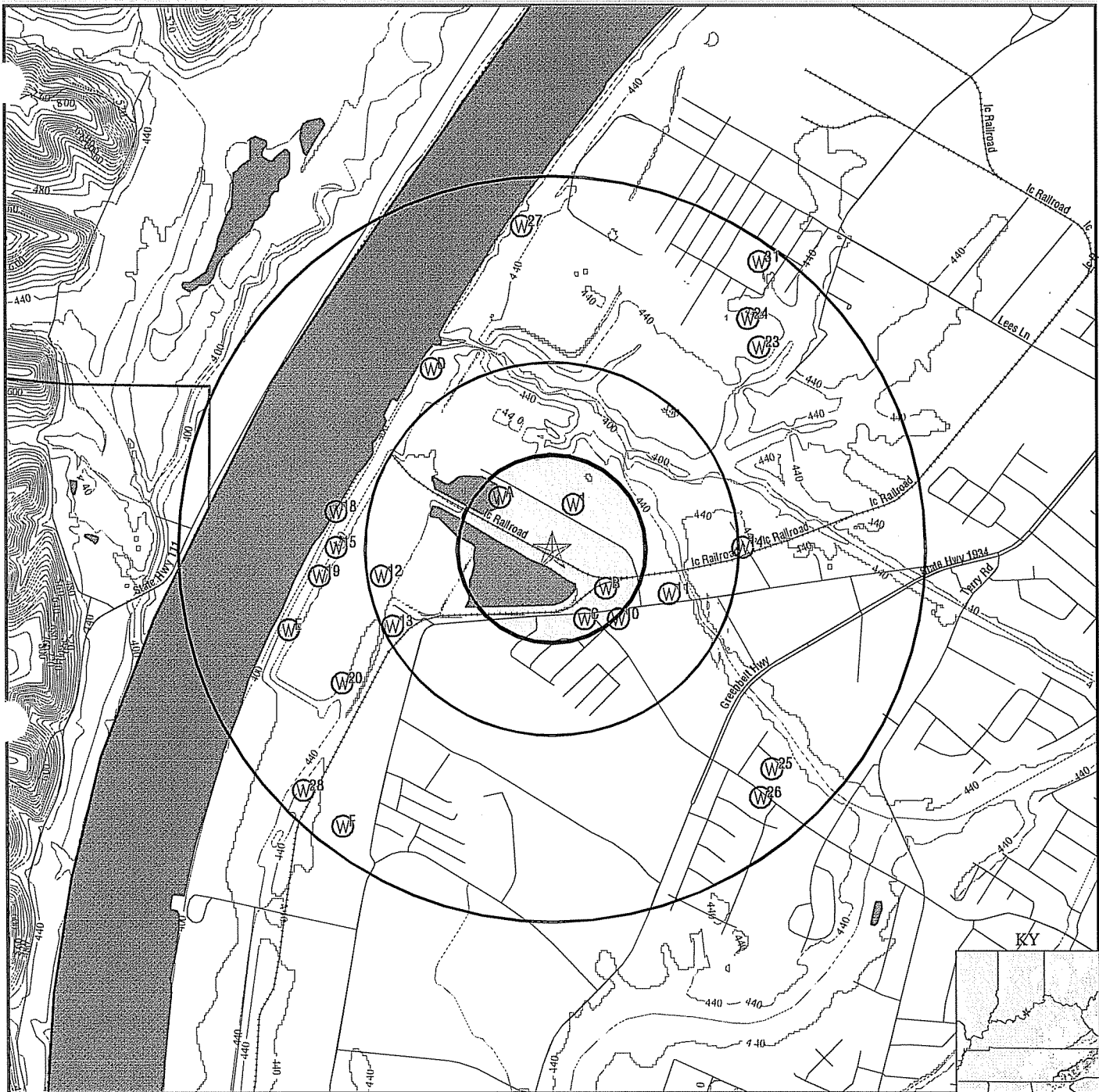
<u>MAP ID</u>	<u>WELL ID</u>	<u>LOCATION FROM TP</u>
1	KY3000000060325	1/8 - 1/4 Mile NNE
A2	KY3000000060321	1/8 - 1/4 Mile NW
B3	KY3000000060236	1/8 - 1/4 Mile SE
B4	KY3000000060237	1/8 - 1/4 Mile SE
B5	KY3000000060257	1/8 - 1/4 Mile ESE
B6	KY3000000060227	1/8 - 1/4 Mile SE
C7	KY3000000060157	1/8 - 1/4 Mile SSE
C8	KY3000000060158	1/8 - 1/4 Mile SSE
A9	KY3000000060358	1/8 - 1/4 Mile NW
10	KY3000000060159	1/4 - 1/2 Mile SE
11	KY3000000060234	1/4 - 1/2 Mile ESE
12	KY3000000060259	1/4 - 1/2 Mile West
13	KY3000000060145	1/4 - 1/2 Mile WSW
14	KY3000000060272	1/2 - 1 Mile East
15	KY3000000060271	1/2 - 1 Mile West
D16	KY3000000060513	1/2 - 1 Mile NNW
D17	KY3000000060514	1/2 - 1 Mile NNW
18	KY3000000060308	1/2 - 1 Mile West
19	KY3000000060258	1/2 - 1 Mile West
20	KY3000000060093	1/2 - 1 Mile WSW
E21	KY3000000060156	1/2 - 1 Mile WSW
E22	KY3000000060127	1/2 - 1 Mile WSW
23	KY3000000060547	1/2 - 1 Mile NE
24	KY3000000060582	1/2 - 1 Mile NE
25	KY3000000059895	1/2 - 1 Mile SE

GEOCHECK[®] - PHYSICAL SETTING SOURCE SUMMARY

STATE DATABASE WELL INFORMATION

MAP ID	WELL ID	LOCATION FROM TP
26	KY3000000059861	1/2 - 1 Mile SE
27	KY3000000060794	1/2 - 1 Mile North
28	KY3000000059876	1/2 - 1 Mile SW
F29	KY3000000059822	1/2 - 1 Mile SW
F30	KY3000000059823	1/2 - 1 Mile SW
31	KY3000000060721	1/2 - 1 Mile NE

PHYSICAL SETTING SOURCE MAP - 02301118.2r



- County Boundary
- Major Roads
- Contour Lines
- Earthquake epicenter, Richter 5 or greater
- Water Wells
- Public Water Supply Wells
- Cluster of Multiple Icons

- Groundwater Flow Direction
- Indeterminate Groundwater Flow at Location
- Groundwater Flow Varies at Location
- Oil, gas or related wells

SITE NAME: Louisville Gas & Electric - Cane Run
 ADDRESS: 5252 Cane Run Rd.
 Louisville KY 40216
 LAT/LONG: 38.1783 / 85.8838

CLIENT: ENSR Consulting & Engineering
 CONTACT: Dianne Donovan
 INQUIRY #: 02301118.2r
 DATE: August 22, 2008 8:04 am

GEOCHECK® - PHYSICAL SETTING SOURCE MAP FINDINGS

Map ID
Direction
Distance
Elevation

Database EDR ID Number

1		
NNE		KY WELLS
1/8 - 1/4 Mile		KY3000000060325
Higher		

Location i:	57302		
North lati:	38.18007		
West longi:	-85.88274		
Akgwa numb:	80016518	Site type:	Mine
Primary us:	Monitoring - Ambient	Constructi:	01/01/1900 00:00:00
Site id:	KY3000000060325		

A2		
NW		KY WELLS
1/8 - 1/4 Mile		KY3000000060321
Higher		

Location i:	57298		
North lati:	38.18007		
West longi:	-85.88607		
Akgwa numb:	80016516	Site type:	Mine
Primary us:	Monitoring - Ambient	Constructi:	10/29/1979 00:00:00
Site id:	KY3000000060321		

B3		
SE		KY WELLS
1/8 - 1/4 Mile		KY3000000060236
Higher		

Location i:	72273		
North lati:	38.17674		
West longi:	-85.88135		
Akgwa numb:	Not Reported	Site type:	Water Well
Primary us:	Domestic	Constructi:	03/15/1994 00:00:00
Site id:	KY3000000060236		

B4		
SE		KY WELLS
1/8 - 1/4 Mile		KY3000000060237
Higher		

Location i:	317790		
North lati:	38.17674		
West longi:	-85.88135		
Akgwa numb:	Not Reported	Site type:	Water Well
Primary us:	Unknown	Constructi:	03/15/1994 00:00:00
Site id:	KY3000000060237		

B5		
ESE		KY WELLS
1/8 - 1/4 Mile		KY3000000060257
Higher		

GEOCHECK® - PHYSICAL SETTING SOURCE MAP FINDINGS

Location i:	57299	Site type:	Mine
North lati:	38.17729	Constructi:	01/01/1900 00:00:00
West longi:	-85.8808		
Akgwa numb:	80016521		
Primary us:	Monitoring - Ambient		
Site id:	KY3000000060257		

B6
SE
1/8 - 1/4 Mile
Higher

KY WELLS KY3000000060227

Location i:	57300	Site type:	Mine
North lati:	38.17646	Constructi:	10/26/1979 00:00:00
West longi:	-85.88107		
Akgwa numb:	80016520		
Primary us:	Monitoring - Ambient		
Site id:	KY3000000060227		

C7
SSE
1/8 - 1/4 Mile
Higher

KY WELLS KY3000000060157

Location i:	72517	Site type:	Water Well
North lati:	38.17562	Constructi:	01/01/1900 00:00:00
West longi:	-85.88219		
Akgwa numb:	Not Reported		
Primary us:	Domestic		
Site id:	KY3000000060157		

C8
SSE
1/8 - 1/4 Mile
Higher

KY WELLS KY3000000060158

Location i:	317787	Site type:	Water Well
North lati:	38.17562	Constructi:	01/01/1900 00:00:00
West longi:	-85.88219		
Akgwa numb:	Not Reported		
Primary us:	Unknown		
Site id:	KY3000000060158		

A9
NW
1/8 - 1/4 Mile
Higher

KY WELLS KY3000000060358

Location i:	237420	Site type:	Mine
North lati:	38.18063	Constructi:	12/26/1997 00:00:00
West longi:	-85.88663		
Akgwa numb:	80028315		
Primary us:	Monitoring - Ambient		
Site id:	KY3000000060358		

GEOCHECK® - PHYSICAL SETTING SOURCE MAP FINDINGS

Map ID Direction Distance Elevation			Database	EDR ID Number
10 SE 1/4 - 1/2 Mile Higher			KY WELLS	KY3000000060159
Location i:	264343			
North lati:	38.17562			
West longi:	-85.88052			
Akgwa numb:	00030525	Site type:	Water Well	
Primary us:	Domestic	Constructi:	01/01/1900 00:00:00	
Site id:	KY3000000060159			
11 ESE 1/4 - 1/2 Mile Lower			KY WELLS	KY3000000060234
Location i:	264108			
North lati:	38.1766			
West longi:	-85.87802			
Akgwa numb:	80034761	Site type:	Mine	
Primary us:	Monitoring - Ambient	Constructi:	10/11/2001 00:00:00	
Site id:	KY3000000060234			
12 West 1/4 - 1/2 Mile Higher			KY WELLS	KY3000000060259
Location i:	237403			
North lati:	38.17729			
West longi:	-85.89218			
Akgwa numb:	80034774	Site type:	Mine	
Primary us:	Monitoring - Ambient	Constructi:	04/01/1998 00:00:00	
Site id:	KY3000000060259			
13 WSW 1/4 - 1/2 Mile Higher			KY WELLS	KY3000000060145
Location i:	237387			
North lati:	38.17535			
West longi:	-85.89163			
Akgwa numb:	80032178	Site type:	Mine	
Primary us:	Monitoring - Ambient	Constructi:	05/06/1997 00:00:00	
Site id:	KY3000000060145			
14 East 1/2 - 1 Mile Lower			KY WELLS	KY3000000060272

GEOCHECK® - PHYSICAL SETTING SOURCE MAP FINDINGS

Location i: 40063
North lati: 38.1784
West longi: -85.8744
Akgwa numb: 00006783
Primary us: Domestic
Site id: KY3000000060272

Site type: Water Well
Constructi: 01/03/1991 00:00:00

15
West
1/2 - 1 Mile
Lower

KY WELLS KY3000000060271

Location i: 57301
North lati: 38.1784
West longi: -85.89441
Akgwa numb: 80016519
Primary us: Monitoring - Ambient
Site id: KY3000000060271

Site type: Mine
Constructi: 10/30/1979 00:00:00

D16
NNW
1/2 - 1 Mile
Lower

KY WELLS KY3000000060513

Location i: 317800
North lati: 38.18535
West longi: -85.88969
Akgwa numb: Not Reported
Primary us: Unknown
Site id: KY3000000060513

Site type: Water Well
Constructi: 01/01/1900 00:00:00

D17
NNW
1/2 - 1 Mile
Lower

KY WELLS KY3000000060514

Location i: 72519
North lati: 38.18535
West longi: -85.88969
Akgwa numb: Not Reported
Primary us: Domestic
Site id: KY3000000060514

Site type: Water Well
Constructi: 01/01/1900 00:00:00

18
West
1/2 - 1 Mile
Lower

KY WELLS KY3000000060308

Location i: 57303
North lati: 38.17979
West longi: -85.89441
Akgwa numb: 80016517
Primary us: Monitoring - Ambient
Site id: KY3000000060308

Site type: Mine
Constructi: 10/26/1979 00:00:00

GEOCHECK® - PHYSICAL SETTING SOURCE MAP FINDINGS

Map ID Direction Distance Elevation			Database	EDR ID Number
19 West 1/2 - 1 Mile Lower			KY WELLS	KY300000060258
Location i:	237404			
North lati:	38.17729			
West longi:	-85.89524			
Akgwa numb:	80032174	Site type:	Mine	
Primary us:	Monitoring - Ambient	Constructi:	05/01/1997 00:00:00	
Site id:	KY300000060258			
20 WSW 1/2 - 1 Mile Higher			KY WELLS	KY300000060093
Location i:	56344			
North lati:	38.17313			
West longi:	-85.89413			
Akgwa numb:	00021729	Site type:	Water Well	
Primary us:	Industrial	Constructi:	10/23/1995 00:00:00	
Site id:	KY300000060093			
E21 WSW 1/2 - 1 Mile Lower			KY WELLS	KY300000060156
Location i:	237388			
North lati:	38.17562			
West longi:	-85.89635			
Akgwa numb:	80032177	Site type:	Mine	
Primary us:	Monitoring - Ambient	Constructi:	05/08/1997 00:00:00	
Site id:	KY300000060156			
E22 WSW 1/2 - 1 Mile Lower			KY WELLS	KY300000060127
Location i:	237384			
North lati:	38.17479			
West longi:	-85.89719			
Akgwa numb:	80032176	Site type:	Mine	
Primary us:	Monitoring - Ambient	Constructi:	04/29/1997 00:00:00	
Site id:	KY300000060127			
23 NE 1/2 - 1 Mile Higher			KY WELLS	KY300000060547

GEOCHECK® - PHYSICAL SETTING SOURCE MAP FINDINGS

Location i:	264345	Site type:	Water Well
North lati:	38.18618	Constructi:	04/01/1979 00:00:00
West longi:	-85.87358		
Akgwa numb:	00025236		
Primary us:	Domestic		
Site id:	KY3000000060547		

24
NE
1/2 - 1 Mile
Lower

KY WELLS KY3000000060582

Location i:	38523	Site type:	Water Well
North lati:	38.18729	Constructi:	01/01/1979 00:00:00
West longi:	-85.87413		
Akgwa numb:	00014631		
Primary us:	Unknown		
Site id:	KY3000000060582		

25
SE
1/2 - 1 Mile
Higher

KY WELLS KY3000000059895

Location i:	237328	Site type:	Water Well
North lati:	38.16979	Constructi:	10/07/1993 00:00:00
West longi:	-85.87302		
Akgwa numb:	00032416		
Primary us:	Domestic		
Site id:	KY3000000059895		

26
SE
1/2 - 1 Mile
Higher

KY WELLS KY3000000059861

Location i:	41987	Site type:	Water Well
North lati:	38.16868	Constructi:	10/24/1991 00:00:00
West longi:	-85.87357		
Akgwa numb:	00018225		
Primary us:	Domestic		
Site id:	KY3000000059861		

27
North
1/2 - 1 Mile
Lower

KY WELLS KY3000000060794

Location i:	72474	Site type:	Water Well
North lati:	38.1909	Constructi:	07/25/2000 00:00:00
West longi:	-85.88524		
Akgwa numb:	Not Reported		
Primary us:	Domestic		
Site id:	KY3000000060794		

GEOCHECK® - PHYSICAL SETTING SOURCE MAP FINDINGS

Map ID Direction Distance Elevation			Database	EDR ID Number
28 SW 1/2 - 1 Mile Lower			KY WELLS	KY3000000059876
Location i:	54120			
North lati:	38.16896			
West longi:	-85.89607			
Akgwa numb:	80012639	Site type:	Mine	
Primary us:	Monitoring - Ambient	Constructi:	10/03/1994 00:00:00	
Site id:	KY3000000059876			
<hr/>				
F29 SW 1/2 - 1 Mile Higher			KY WELLS	KY3000000059822
Location i:	317781			
North lati:	38.16757			
West longi:	-85.89413			
Akgwa numb:	Not Reported	Site type:	Water Well	
Primary us:	Unknown	Constructi:	03/11/1996 00:00:00	
Site id:	KY3000000059822			
<hr/>				
F30 SW 1/2 - 1 Mile Higher			KY WELLS	KY3000000059823
Location i:	72269			
North lati:	38.16757			
West longi:	-85.89413			
Akgwa numb:	Not Reported	Site type:	Water Well	
Primary us:	Domestic	Constructi:	03/11/1996 00:00:00	
Site id:	KY3000000059823			
<hr/>				
31 NE 1/2 - 1 Mile Lower			KY WELLS	KY3000000060721
Location i:	38524			
North lati:	38.18951			
West longi:	-85.87357			
Akgwa numb:	00013429	Site type:	Water Well	
Primary us:	Monitoring - Compliance	Constructi:	01/01/1900 00:00:00	
Site id:	KY3000000060721			

GEOCHECK® - PHYSICAL SETTING SOURCE MAP FINDINGS RADON

AREA RADON INFORMATION

Federal EPA Radon Zone for JEFFERSON County: 1

- Note: Zone 1 indoor average level > 4 pCi/L.
 : Zone 2 indoor average level >= 2 pCi/L and <= 4 pCi/L.
 : Zone 3 indoor average level < 2 pCi/L.

Federal Area Radon Information for Zip Code: 40216

Number of sites tested: 5

Area	Average Activity	% <4 pCi/L	% 4-20 pCi/L	% >20 pCi/L
Living Area - 1st Floor	0.950 pCi/L	100%	0%	0%
Living Area - 2nd Floor	Not Reported	Not Reported	Not Reported	Not Reported
Basement	1.040 pCi/L	100%	0%	0%

PHYSICAL SETTING SOURCE RECORDS SEARCHED

TOPOGRAPHIC INFORMATION

USGS 7.5' Digital Elevation Model (DEM)

Source: United States Geologic Survey

EDR acquired the USGS 7.5' Digital Elevation Model in 2002 and updated it in 2006. The 7.5 minute DEM corresponds to the USGS 1:24,000- and 1:25,000-scale topographic quadrangle maps. The DEM provides elevation data with consistent elevation units and projection.

Scanned Digital USGS 7.5' Topographic Map (DRG)

Source: United States Geologic Survey

A digital raster graphic (DRG) is a scanned image of a U.S. Geological Survey topographic map. The map images are made by scanning published paper maps on high-resolution scanners. The raster image is georeferenced and fit to the Universal Transverse Mercator (UTM) projection.

HYDROLOGIC INFORMATION

Flood Zone Data: This data, available in select counties across the country, was obtained by EDR in 1999 from the Federal Emergency Management Agency (FEMA). Data depicts 100-year and 500-year flood zones as defined by FEMA.

NWI: National Wetlands Inventory. This data, available in select counties across the country, was obtained by EDR in 2002 and 2005 from the U.S. Fish and Wildlife Service.

State Wetlands Data: Wetland Polygon Features

Source: Environmental Protection & Public Protection Cabinet

Telephone: 502-564-5174

HYDROGEOLOGIC INFORMATION

AQUIFLOW^R Information System

Source: EDR proprietary database of groundwater flow information

EDR has developed the AQUIFLOW Information System (AIS) to provide data on the general direction of groundwater flow at specific points. EDR has reviewed reports submitted to regulatory authorities at select sites and has extracted the date of the report, hydrogeologically determined groundwater flow direction and depth to water table information.

GEOLOGIC INFORMATION

Geologic Age and Rock Stratigraphic Unit

Source: P.G. Schruben, R.E. Arndt and W.J. Bawiec, Geology of the Conterminous U.S. at 1:2,500,000 Scale - A digital representation of the 1974 P.B. King and H.M. Beikman Map, USGS Digital Data Series DDS - 11 (1994).

STATSGO: State Soil Geographic Database

Source: Department of Agriculture, Natural Resources Conservation Services

The U.S. Department of Agriculture's (USDA) Natural Resources Conservation Service (NRCS) leads the national Conservation Soil Survey (NCSS) and is responsible for collecting, storing, maintaining and distributing soil survey information for privately owned lands in the United States. A soil map in a soil survey is a representation of soil patterns in a landscape. Soil maps for STATSGO are compiled by generalizing more detailed (SSURGO) soil survey maps.

SSURGO: Soil Survey Geographic Database

Source: Department of Agriculture, Natural Resources Conservation Services (NRCS)

Telephone: 800-672-5559

SSURGO is the most detailed level of mapping done by the Natural Resources Conservation Services, mapping scales generally range from 1:12,000 to 1:63,360. Field mapping methods using national standards are used to construct the soil maps in the Soil Survey Geographic (SSURGO) database. SSURGO digitizing duplicates the original soil survey maps. This level of mapping is designed for use by landowners, townships and county natural resource planning and management.

PHYSICAL SETTING SOURCE RECORDS SEARCHED

LOCAL / REGIONAL WATER AGENCY RECORDS

FEDERAL WATER WELLS

PWS: Public Water Systems

Source: EPA/Office of Drinking Water

Telephone: 202-564-3750

Public Water System data from the Federal Reporting Data System. A PWS is any water system which provides water to at least 25 people for at least 60 days annually. PWSs provide water from wells, rivers and other sources.

PWS ENF: Public Water Systems Violation and Enforcement Data

Source: EPA/Office of Drinking Water

Telephone: 202-564-3750

Violation and Enforcement data for Public Water Systems from the Safe Drinking Water Information System (SDWIS) after August 1995. Prior to August 1995, the data came from the Federal Reporting Data System (FRDS).

USGS Water Wells: USGS National Water Inventory System (NWIS)

This database contains descriptive information on sites where the USGS collects or has collected data on surface water and/or groundwater. The groundwater data includes information on wells, springs, and other sources of groundwater.

STATE RECORDS

Kentucky Water Well Records Database

Source: Kentucky Geological Survey

Telephone: 859-257-5500

Water Wells in Kentucky. Data from the Kentucky Ground Water Data Repository.

OTHER STATE DATABASE INFORMATION

Oil and Gas Well Locations

Source: Kentucky Geological Survey

Telephone: 859-257-5500

Oil and gas well locations in the state of Kentucky

RADON

Area Radon Information

Source: USGS

Telephone: 703-356-4020

The National Radon Database has been developed by the U.S. Environmental Protection Agency (USEPA) and is a compilation of the EPA/State Residential Radon Survey and the National Residential Radon Survey. The study covers the years 1986 - 1992. Where necessary data has been supplemented by information collected at private sources such as universities and research institutions.

EPA Radon Zones

Source: EPA

Telephone: 703-356-4020

Sections 307 & 309 of IRAA directed EPA to list and identify areas of U.S. with the potential for elevated indoor radon levels.

OTHER

Airport Landing Facilities: Private and public use landing facilities

Source: Federal Aviation Administration, 800-457-6656

Epicenters: World earthquake epicenters, Richter 5 or greater

Source: Department of Commerce, National Oceanic and Atmospheric Administration

PHYSICAL SETTING SOURCE RECORDS SEARCHED

STREET AND ADDRESS INFORMATION

© 2008 Tele Atlas North America, Inc. All rights reserved. This material is proprietary and the subject of copyright protection and other intellectual property rights owned by or licensed to Tele Atlas North America, Inc. The use of this material is subject to the terms of a license agreement. You will be held liable for any unauthorized copying or disclosure of this material.